Semiannual Groundwater Monitoring Report
Third Quarter and Fourth Quarter 2006
Lockheed Martin Corporation, Beaumont Site 1
Beaumont, California



Prepared for:

LOCKHEED MARTIN

TETRA TECH
348 W. Hospitality Lane, Suite 100
San Bernardino, California 92408

TC# 18086-03 / June 2007

Lockheed Martin Corporation, Shared Services
Energy, Environment, Safety and Health
2950 North Hollywood Way, Suite 125 Burbank, CA 91505
Telephone 818-847-0197 Facsimile 818-847-0256

LOCKHEED MARTIN

July 5, 2007

Mr. Emad Yemut
Southern California Cleanup Operations
Department of Toxic Substances Control
5796 Corporate Avenue
Cypress, CA 90630

Subject: **Submittal of *Semiannual Groundwater Monitoring Report, Third Quarter and Fourth Quarter 2006, Lockheed Martin Corporation, Beaumont Site 1, Beaumont, California***

Please find enclosed one (1) copy of the *Semiannual Groundwater Monitoring Report, Third Quarter and Fourth Quarter 2006, Lockheed Martin Corporation, Beaumont Site 1, Beaumont, California*. This report documents groundwater monitoring activities performed for the Third Quarter and Fourth Quarter of 2006 at Beaumont Site 1. Also enclosed is an electronic copy of the document.

If you have any questions regarding this submittal, please contact me at 818-847-0197.

Sincerely,

Gene Matsushita
Senior Manager, Environmental Remediation

Enclosures

C: Daniel Zogaib, DTSC – 2 copies

Semiannual Groundwater Monitoring Report
Third Quarter and Fourth Quarter 2006
Lockheed Martin Corporation, Beaumont Site 1
Beaumont, California

June 2007
TC 18086-03

Prepared for
Lockheed Martin Corporation
Burbank, California

Prepared by
Tetra Tech, Inc.

Brenda Meyer
Brenda Meyer, P.E.
Deputy Beaumont Program Manager

Paul Michalski
Paul Michalski, P.G.
Project Geologist



Thomas J. Villeneuve
Thomas J. Villeneuve, P.E.
Program Manager

TABLE OF CONTENTS

1.0 INTRODUCTION 1-1
1.1 SITE BACKGROUND 1-1
1.2 PREVIOUS GROUNDWATER MONITORING 1-7
1.3 RECENT ENVIRONMENTAL ACTIVITIES 1-7
1.4 GROUNDWATER MONITORING PROGRAM 1-7

2.0 CONCEPTUAL SITE MODEL 2-1
2.1 PHYSICAL SETTING 2-1
2.1.1 Precipitation 2-1
2.1.2 Surface Water 2-1
2.2 GEOLOGY 2-3
2.2.1 Regional Geology 2-3
2.2.2 Local Geology 2-5
2.3 HYDROGEOLOGY 2-14
2.4 DISTRIBUTION OF AFFECTED GROUNDWATER 2-21
2.4.1 Perchlorate 2-23
2.4.2 1,1-DCE 2-23
2.4.3 TCE 2-23
2.4.4 1,4 - Dioxane 2-23

3.0 SUMMARY OF MONITORING ACTIVITIES 3-1
3.1 GROUNDWATER LEVEL MEASUREMENTS 3-1
3.2 SURFACE WATER AND GROUNDWATER SAMPLING 3-1
3.2.1 Proposed and Actual Surface Water and Well Locations Sampled 3-1
3.2.2 Field Sampling Procedures 3-4
3.3 ANALYTICAL DATA QA/QC 3-4
3.4 HABITAT CONSERVATION 3-5

4.0 GROUNDWATER MONITORING RESULTS 4-1
4.1 GROUNDWATER ELEVATIONS 4-1
4.2 GROUNDWATER FLOW 4-8
4.2.1 Horizontal Groundwater Gradients 4-8
4.2.2 Vertical Groundwater Gradients 4-8
4.3 ANALYTICAL DATA SUMMARY 4-12
4.3.1 Data Quality Review 4-12
4.4 CHEMICALS OF POTENTIAL CONCERN 4-12
4.4.1 Identification of Chemicals of Potential Concern 4-14
4.5 DISTRIBUTION OF THE PRIMARY CHEMICALS OF POTENTIAL CONCERN 4-16
4.5.1 Increasing Trend Wells 4-16
4.5.2 New Monitoring Wells 4-19
4.5.3 Guard Wells 4-19
4.5.4 Surface Water 4-19
4.6 HABITAT CONSERVATION 4-20

5.0 SUMMARY AND CONCLUSIONS 5-1
5.1 GROUNDWATER ELEVATIONS 5-1
5.2 GROUNDWATER FLOW AND GRADIENTS 5-2
5.3 WATER QUALITY 5-2
5.3.1 Surface Water 5-2

5.3.2 Groundwater 5-3
5.4 PROPOSED CHANGES TO THE MONITORING PROGRAM 5-4
6.0 REFERENCES 6-1
7.0 ACRONYMS 7-1

LIST OF FIGURES

Figure 1-1 Regional Location of Beaumont Site 1 1-2
Figure 1-2 Historical Operational Areas, Site Features, and Conservation Easement 1-3
Figure 1-3 Water Quality Monitoring Locations and Sampling Frequency 1-9
Figure 2-1 Physical Setting 2-2
Figure 2-2 Regional Geology 2-4
Figure 2-3 Cross Section Location Map 2-6
Figure 2-4 Geologic Cross Section A – A' – A" 2-7
Figure 2-5 Geologic Cross Section B – B' 2-8
Figure 2-6 Geologic Cross Section B" – B"' 2-9
Figure 2-7 Geologic Cross Section C – C' 2-10
Figure 2-8 Geologic Cross Section D – D' 2-11
Figure 2-9 Geologic Cross Section E – E' 2-12
Figure 2-10 Wet Period (September 2005) Groundwater Contour for Alluvium and Shallow Mount Eden Formation Wells 2-16
Figure 2-11 Dry Period (September 2004) Groundwater Contour for Alluvium and Shallow Mount Eden Formation Wells 2-17
Figure 2-12 Alluvium / Shallow Mount Eden Formation and Deeper Mount Eden Formation HSUs 2-19
Figure 2-13 Primary COPC Extents for Alluvium and Shallow Mount Eden Formation 2-22
Figure 3-1 Fourth Quarter 2006 Sample Locations 3-3
Figure 4-1 Third Quarter (September) 2006 Groundwater Contours for Alluvium and Shallow Mount Eden Formation 4-2
Figure 4-2 Fourth Quarter (December) 2006 Groundwater Contours for Alluvium and Shallow Mount Eden Formation 4-3
Figure 4-3 Third Quarter 2006 Groundwater Elevation Change 4-6
Figure 4-4 Fourth Quarter 2006 Groundwater Elevation Change 4-7
Figure 4-5 Groundwater Elevation vs. Time – Selected Alluvial and Shallow Mount Eden Formation Wells, with Precipitation Overlay 4-9
Figure 4-6 Groundwater Elevation vs. Time – Selected Deeper Mount Eden Formation Wells, with Precipitation Overlay 4-10
Figure 4-7 Groundwater Elevation Comparisons – Selected Shallower and Deeper Screened Wells in the Alluvial and Shallow Mount Eden Formation, with Precipitation Overlay 4-11
Figure 4-9 Fourth Quarter (December) 2006 Groundwater Primary COPC Sampling Results (µg/L) 4-17
Figure 4-10 Fourth Quarter (December) 2006 Surface Water Primary COPC Sampling Results (µg/L) 4-18

LIST OF TABLES

Table 1-1 Groundwater Quality Monitoring Frequency 1-10
Table 2-1 Summary of Precipitation – Beaumont and San Jacinto NWS Monitoring Stations 2-3
Table 2-2 Hydraulic Conductivity (K) Values 2-20
Table 2-3 Chemicals of Potential Concern 2-21
Table 3-1 Sampling Schedule - Fourth Quarter 2006 3-2
Table 4-1 Groundwater Elevation - Third Quarter and Fourth Quarter 2006 4-4
Table 4-2 Summary of Detected Organic Analytes – Fourth Quarter 2006 4-13
Table 4-3 Summary of Detected Inorganic Analytes (Perchlorate) – Fourth Quarter 2006 4-14
Table 4-4 Statistics of Fourth Quarter 2005 Organic and Inorganic Analytes Detected in Groundwater 4-15
Table 4-5 Groundwater Chemicals of Potential Concern 4-16

LIST OF APPENDICES

APPENDIX A Well Construction Summary Table
APPENDIX B Field Data Sheets
APPENDIX C Validated Analytical Results by Method
APPENDIX D Water Level Hydrographs
APPENDIX E Chemicals of Potential Concern Time-Series Graphs
APPENDIX F Laboratory Analytical Data Packages
APPENDIX G Consolidated Data Summary Tables

1.0 INTRODUCTION

This Semiannual Groundwater Monitoring Report (Report) has been prepared by Tetra Tech, Inc. (Tetra Tech), on behalf of Lockheed Martin Corporation (LMC), and presents the results of the Third Quarter and Fourth Quarter 2006 water quality monitoring activities of the Beaumont Site 1 (Site) Groundwater Monitoring Program (GMP). The Site is located south of the City of Beaumont, Riverside County, California (Figure 1-1). Currently, the Site is inactive with the exception of remedial activities performed under Consent Order (88/89-034) and Operation and Maintenance Agreement (O&M Agreement 93/94-025) with the Department of Toxic Substances Control. The State of California owns 8,552 acres of the Site and LMC owns the remaining 565 acres (the LMC property is referred to as the conservation easement).

The objectives of this Report are to:

- Present the most current conceptual Site model (CSM),
- Document water quality monitoring procedures and results, and
- Analyze and evaluate the water quality monitoring data generated.

This report also includes Site background information. This Report contains the following sections: Introduction, Conceptual Site Model, Summary of Monitoring Activities, Groundwater Monitoring Results, Summary and Conclusions, References and Acronyms.

1.1 SITE BACKGROUND

The Site is a 9,117-acre parcel located south of Beaumont, California. The Site was primarily used for ranching prior to 1960. From 1960 to 1974, the Site was used by Lockheed Propulsion Company (LPC) for solid rocket motor and ballistics testing (Tetra Tech, 2003a). Activities at the Site also included burning of process chemicals and waste rocket propellants in an area commonly referred to as the burn pit area (BPA).

Nine (9) primary former operational areas have been identified at the Site. A Site historical operational areas and features map is presented as Figure 1-2. Each historical operational area was responsible for various activities associated with rocket motor assembly, testing, and propellant incineration. A brief description of each historical operational area follows:

X:\GIS\LOCKHEED 19961-03\REGION.MXD

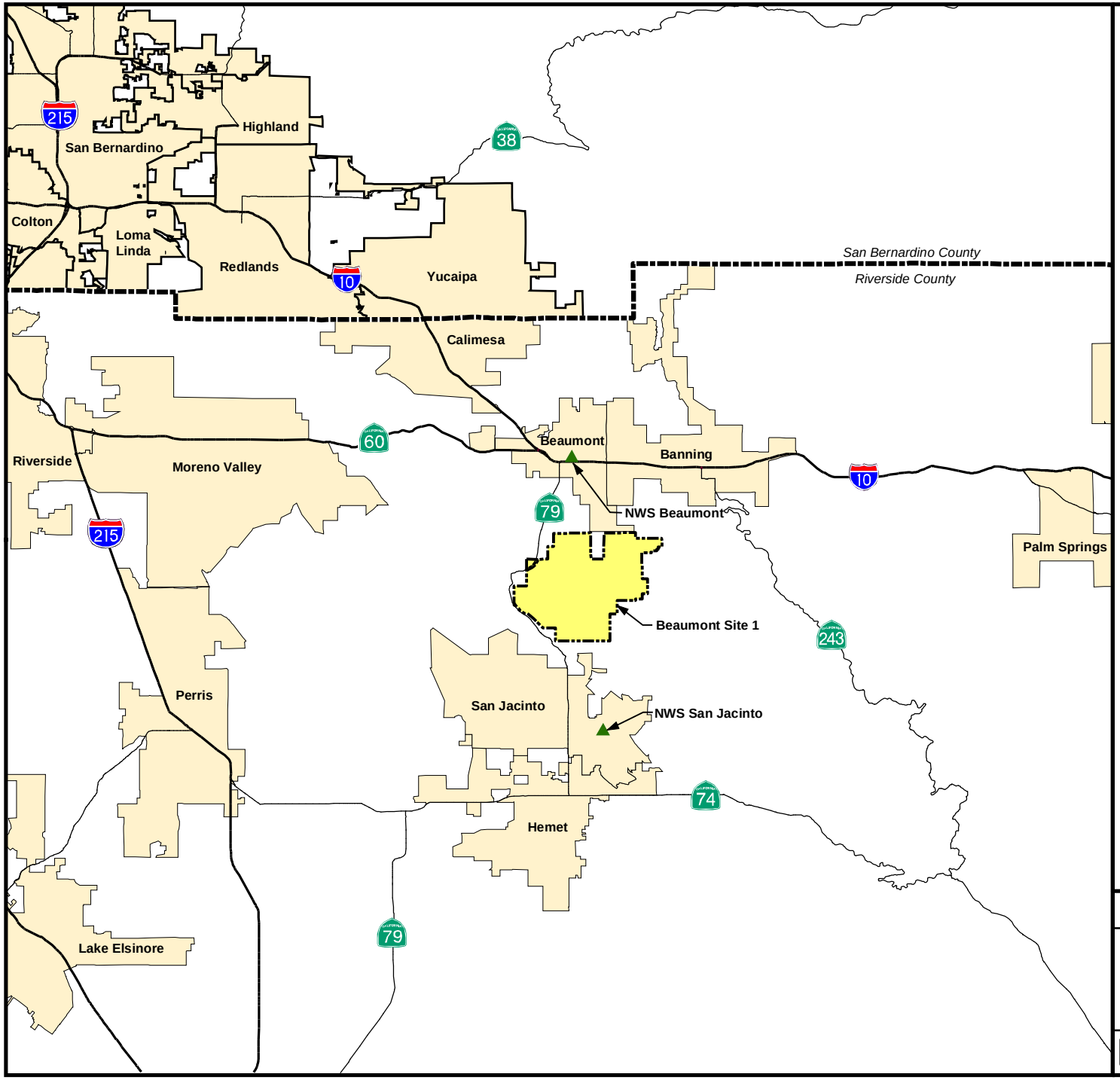

0 3 6 Miles

Adapted from:

U.S. Census Bureau TIGER line data, 2000.

LEGEND

- National Weather Service Station
- LMC Property Boundary

Beaumont Site 1

Figure 1-1
Regional Location of Beaumont Site 1

TETRA TECH

June 2007

X:\GIS\LOCKHEED 1996\1-03\SITE.MXD

Soil Conservation Service Berm
Revetments for Avanti Motor Storage
Old Rocket Motor Casings
Storage Revetments
Backstop Berm Impact Target Area
Area A
Eastern Aerojet Range (Avanti)
Gun Placement
Buildings
Instrumentation Building
Tank
Concrete Target Wall
Area I
Western Aerojet Range
Area F
LPC Test Services Area
Area B
Rocket Motor Production Area
Conservation Easement
Temporary Segment Storage T-4
25 MEV Betatron Building
Chemical Storage Quonset
Tank
Fuel Slurry Station
Mix Station Control
Airstrip
Observation Station
Boneyard
Temporary Segment Storage T-3
300 Gallon Propellant Mix Station
Blue Motor Burn Pit
Test Motors Conditioning Ovens
Motor Washout Area
Area C
Burn Pit Area
Test Area for Incediary Bomb
Storage Magazine
Test Instrument Bunker
E.B.E.S. Test Facilities
Test Personnel Bunker
Pit Orientation
Existing Mounds
Final Burn Area
Burn Pit Bunker
Large Motor Test Bay
Conditioning Chambers
Canyon 4
Canyon 3
Canyon 2
Canyon 1
Ballistic Tunnel
Berm
Magazine
Temporary Waste Storage
Sanitary Landfill
Area H
Sanitary Landfill
Small Motor Horizontal Test Bay
Small Motor Vertical Test Bay
Concrete Pad Washout Area
Well
Gun Mount
Berm
Control Trailers
Storage Buildings
Terraced Projectile Landing Zone
Beryllium Waste Storage Igniter Magazine
Maintenance and Storage
Landing Pad
Heliport
30mm Gun
Wash
Observation Station
Class A Storage
Small Test Area
Dissolved TNT (out of bombs)
Tower - Mobile Target
Tower
Area E
Radioactive Waste Disposal Site
Area D
LPC Ballistics Test Range
Upper Extent of Impact Area
Observation Station
Area G
Helicopter Weapons Test Area

N

0 1,000 2,000 3,000 Feet

Adapted from: February 2006 aerial photograph.

LEGEND

- Beaumont Site 1 Property Boundary
- Historical Operational Area Boundary
- Conservation Easement

Notes: Beaumont Site 1 property boundary is approximate.

Beaumont Site 1

Figure 1-2
Historical Operational Areas, Site Features, and Conservation Easement

TETRA TECH

June 2007

Historical Operational Area A – Eastern Aerojet Range

Between 1970 and 1972, Aerojet leased an area along the eastern portion (referred to as the Eastern Aerojet Range) of the Site. The Eastern Aerojet Range was used periodically for research and development experimentation on several types of rounds for long-range 30-millimeter weapons. Avanti, a highly classified project, utilized the land directly east of the Eastern Aerojet Range including several U- shaped revetments for the storage of explosive materials and motors. Due to its highly classified status, the purpose of the Avanti project and its operational procedures are unknown (Radian, 1986).

Historical Operational Area B – Rocket Motor Production Area

The Rocket Motor Production Area (RMPA), also known as the Propellant Mixing Area, was used for the processing and mixing of rocket motor solid propellants. The rocket motor production process consisted of: 1) fuel slurry station, 2) mixing station, and 3) cast and curing station.

If a defect was found in the solid propellant mix, the rocket motor was scrapped. The solid propellant was removed from the casings by water jetting at the motor washout located south of the mixing station (Radian, 1986).

In 1973, an area east of the mixing station, known as the blue motor burn pit, was utilized for the destruction of four motors, which included a motor with "Maloy blue" solid propellant (Radian, 1986).

In 1983 and 1984 General Dynamics tested the 20mm and 30mm Phalanx Gatling gun and the 2.7 inch Viper Bazooka in Area B as well (Radian, 1986).

Historical Operational Area C – Burn Pit Area

The BPA consisted of three primary features: 1) chemical storage area, 2) burn pits, and 3) the beryllium test stand. Hazardous waste materials generated at the Site were stored in 55-gallon drums on a concrete pad east of the burn pits at the chemical storage area until enough material was generated for a burning event. The hazardous materials burned in the pits included: ammonium perchlorate, wet propellant from motor washout, dry propellant, batches of out-of-specification propellant, various kinds of adhesives, resin curatives such as polybutadiene acrylonitrile/acrylic acid copolymer, burn rate modifiers such as ferrocene, pyrotechnic and ignition components, packaging materials (e.g., metal drums, plastic bags, and paper drums), and solvents (Radian, 1986).

On the south side of the spur, where the burn pit instrumentation bunker was located, there was a one-time firing of small beryllium research motors (Radian, 1986).

Historical Operational Area D – LPC Ballistics Test Range

The LPC Ballistics Test Range facilities included gun mounts, a ballistic tunnel, and storage buildings and trailers. Guns were tested by firing through the tunnel toward a terraced hill. Live rounds were not used although projectiles were often specially shaped and weighted to simulate actual live rounds (Radian, 1986). Another major project conducted in this area was experimentation on a rocket-assisted projectile to test penetration capability. Additional experiments included impact testing of various motors and pieces of equipment (Radian, 1986).

Class A explosives were reportedly stored in two (2) or three (3) 10-foot by 10-foot buildings located behind a berm. A small canyon behind the hill to the south of the former storage buildings was used as a small test area for incendiary bombs. An incendiary bomb was detonated in the center of drums containing various types of fuel (e.g., jet fuel, gasoline, and diesel) set in circles of different radii to observe shrapnel and penetration patterns. At a small area near the bend in the road, acetone was used to dissolve 2,4,6-trinitrotoluene (i.e., TNT) out of projectiles before they were fired (Radian, 1986).

Historical Operational Area E – Radioactive Waste Disposal Site

During 1971, low-level radioactive waste was buried in one of four canyons southeast of the LPC test services area as reported by former Site employees. In 1990, the radioactive waste was located and removed. The analytical results indicated that detected concentrations were within the range of naturally occurring concentrations (Radian, 1990).

Historical Operational Area F – LPC Test Services Area

The LPC Test Services Area included the following features: 1) three (3) bays for structural load tests, 2) a 13-foot-diameter spherical pressure vessel, 3) six (6) temperature conditioning chambers, 4) five (5) environmental chambers, 5) a 25-million electron volt Betatron for X-raying large structures, 6) personnel and instrumentation protection bunkers, and 7) supporting work shops and storage areas (Radian, 1986).

If defects were identified during the integrity and environmental testing activities, the rocket motors were taken to a secondary washout area located south of the conditioning chambers adjacent to Potrero Creek (Radian, 1986).

Rocket motor structural load testing under static and captive firing conditions occurred at the LPC test bays. During several of the initial tests conducted at Bay 309, the readied motor exploded instead of firing (Radian, 1986).

Historical Operational Area G – Helicopter Weapons Test Area

The helicopter weapons test area was used to develop equipment for handling helicopter weapons

systems. The facilities within this area included a hanger (Building 302), helicopter landing pad, stationary ground mounted gun platforms, and a mobile target suspended between towers. The primary project at this test area was testing of both stationary guns and guns mounted on helicopters. Experimentation also was performed on the solid propellant portion of an armor-piercing round. The majority of rounds were fired into the side of the creek wash, about 100 yards to the south of the hanger. A longer impact area labeled with distance markers was located in the canyon to the south of the wash. Projectiles were steel only; warheads were not used during tests at this facility (Tetra Tech, 2003a).

Historical Operational Area H – Sanitary Landfill

A permitted sanitary landfill was located along the western side of the Site. The permit for the landfill permitted LPC to dispose of trash such as paper, scrap metal, concrete, and wood generated during routine daily operations. Lockheed policy strictly dictated that hazardous materials were not to be disposed of at this landfill. The trenches were later covered and leveled, with only an occasional tire, metal scrap, or piece of wood remaining on the surface (Tetra Tech, 2003a).

Historical Operational Area I – Western Aerojet Range

Between 1970 and 1972, Aerojet leased an area (referred to as the Western Aerojet Range) along the western portion of the Site. LPC conducted an incendiary test with a 500-pound bomb at the southwest end of the Western Aerojet Range. This test was reportedly similar to testing performed at the LPC Ballistics Test Area. According to a historical report prepared by Radian in 1986, the Western Aerojet Range was originally leveled to be used as an airstrip (Radian, 1986). Based on employee interviews, the leveled area was never used as an airstrip but may have been used on one (1) occasion for testing (Tetra Tech, 2003a).

Post LPC and Aerojet Facility Usage

LMC leased portions of the Site to several outside parties for use in various activities (Radian, 1986; Tetra Tech, 2003a). The International Union of Operating Engineers (IUOE) utilized the Site from 1971 through 1991 for surveying and heavy equipment training. The main office of the IUOE was formerly located within Bunker 304 of Historical Operational Area F (LPC Test Services Area). The IUOE earth-moving activities involved maintaining roads and reshaping various parts of the Site, primarily within Historical Operational Areas F and G.

On several occasions, General Dynamics utilized Historical Operational Area B (RMPA) for testing activities (Radian, 1986). In 1983 and 1984, General Dynamics conducted weapons testing of a Viper Bazooka and Phalanx Gatling gun.

Structural Composites used the steep terrain of the Site for vehicle rollover tests on a number of occasions. Structural Composites also conducted heat and puncture tests on pressurized fiberglass and plastic reinforced cylinders. The tests involved shooting a single 30-caliber round at the cylinders and recording the result (Radian, 1986).

1.2 PREVIOUS GROUNDWATER MONITORING

Water level measurements have been collected at the Site since 1983 (Tetra Tech, 2003b). Monthly water level measurements were collected between 1991 and 1992. Between 1993 and 1994, water level measurements from wells at the Site were collected periodically. During 1995, water level measurements from wells at the Site were collected on a monthly basis. Quarterly water level measurements were collected between 1996 and 1998, and semiannual water level measurements were collected between 1999 and 2002. From 2003 onward, quarterly water level measurements have been collected.

Water quality monitoring has been conducted at the Site since 1986. A summary of remedial investigations, including associated well installation and monitoring activities, was provided in the *Groundwater Monitoring Well Installation Work Plan* (Tetra Tech, 2006b). Baseline groundwater sampling was performed on 111 wells between February 1993 and March 1993. Since 1993 various subsets of the well network have been sampled at a minimum, semiannually.

1.3 RECENT ENVIRONMENTAL ACTIVITIES

Between November and December 2005, geophysical profiles and surveys were performed at the Site to help in refining the CSM, aid in future groundwater monitoring well placement, and help assess the location of faults mapped in and around the BPA. The profiles were used to determine formation velocities in the vicinity of selected monitoring wells with subsequent comparison of those to data collected during the drilling of each well. The surveys consisted of reflection lines situated so as to cross the locations of published faults (Leighton and Associates, 1983). A description of the geophysical field activities and the results of the geophysical profiles and surveys were provided in the *Groundwater Monitoring Well Installation Work Plan* (Tetra Tech, 2006b).

1.4 GROUNDWATER MONITORING PROGRAM

The current GMP, outlined in the *Revised Groundwater Sampling and Analysis Plan* (Tetra Tech, 2003b), includes groundwater level measurements on a quarterly basis and water quality monitoring on a biennially, annually, and semiannually basis. Wells identified as redundant are not sampled. In addition to groundwater monitoring, surface water samples are collected, at a minimum, semiannually (during the second and fourth quarters of each year). Groundwater and surface water samples are analyzed for volatile organic compounds (VOCs), perchlorate, and 1,4-dioxane. Selected testing for metals and other

emerging contaminants has also been performed.

Based on groundwater evaluations described in the *Revised Groundwater Sampling and Analysis Plan* (Tetra Tech, 2003b) and the *Groundwater Monitoring Well Installation Work Plan* (Tetra Tech 2007), Site wells were classified as horizontal extent wells, vertical distribution wells, increasing contaminant trend wells, remedial monitoring wells, guard wells and redundant wells. The primary criterion utilized in determining the sampling frequency was the well classification:

- Horizontal extent wells are used to assess the horizontal extent of chemicals of potential concern (COPC) and their plume shape. These wells are monitored on an annual basis.
- Vertical distribution wells are used to assess the vertical migration of COPC and are monitored on a biennial basis.
- Increasing contaminant trend wells are monitored on an annual basis, however, the relative magnitude of the change and importance of the sampling point is evaluated in determining if an increase in monitoring frequency to semiannual is warranted.
- Guard wells are those wells used as an early warning to detect contaminants for protection of private and municipal wells. Guard wells are also those wells used to monitor possible off-site migration of affected groundwater. These wells are monitored on a semiannual basis.
- Redundant wells are not required to be sampled.
- Active groundwater remedial system wells are monitored on a semiannual basis, during periods of routine (i.e. normal and stable) remediation system operation. More frequent monitoring may be required during system startup.

The current monitoring program, as described in the *Revised Groundwater Sampling and Analysis Plan* (Tetra Tech, 2003b), is presented in Table 1-1. Figure 1-3 shows the locations and frequency of groundwater and surface water sampling at the Site. A summary of monitoring well construction details is presented in Appendix A.

X:\GIS\LOCKHEED 1996\1-03\WELLS_SAMPLING.MXD

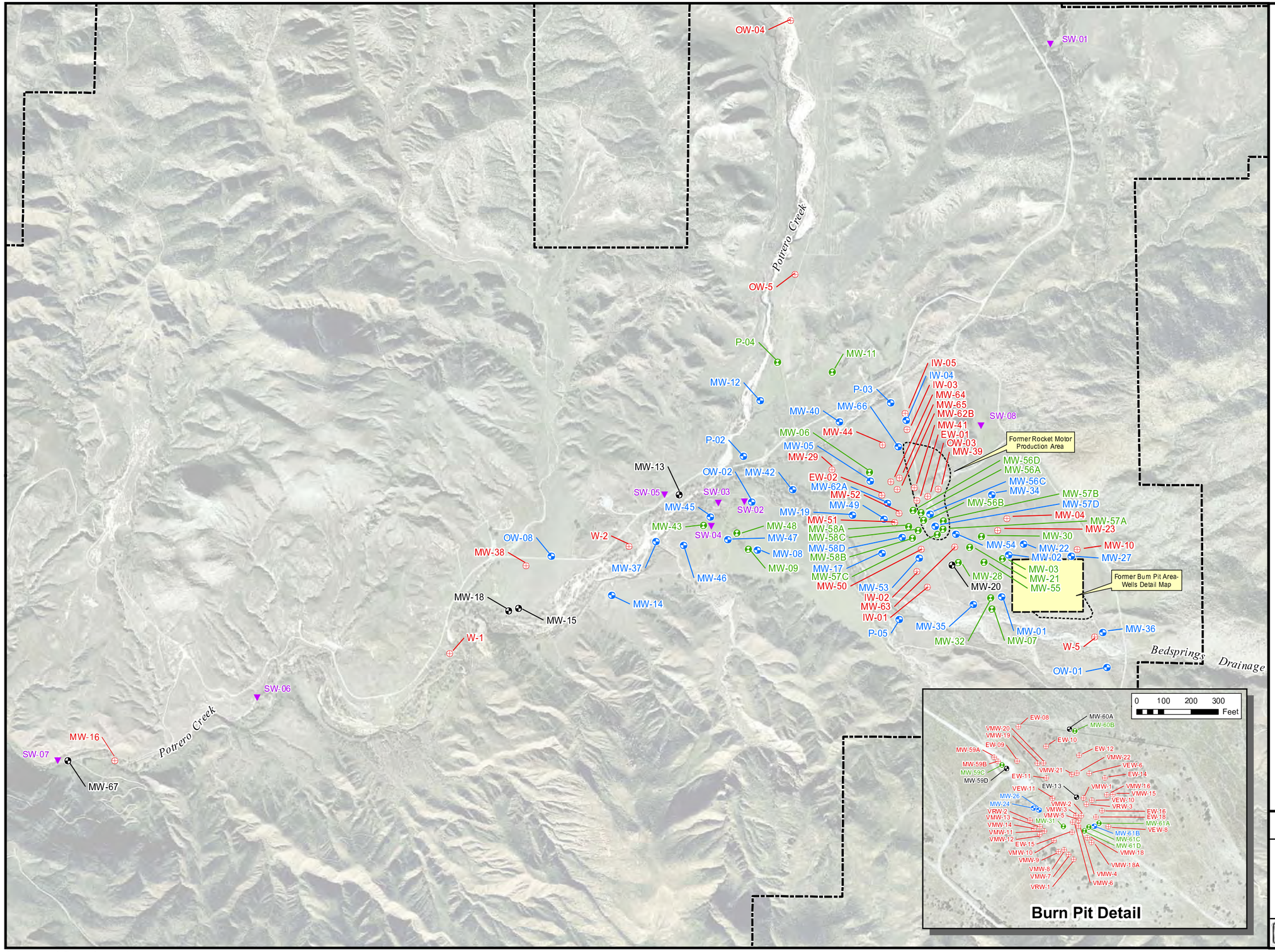

0 1,500 3,000 Feet

Adapted from: February 2006 aerial photograph.

Well locations from Hillwig and Goodrow survey, 2003.

LEGEND

- Beaumont Site 1 Property Boundary
- Surface Water Sampling Point (Sampled at a minimum semiannually)

WELL SAMPLING FREQUENCY

- Semiannual
- Annual
- Biennial
- Redundant (Not Sampled)

Notes:

Beaumont Site 1 property boundary is approximate.

Last Surface Water sampling point (not shown) is generally located downstream along Potrero Creek between SW-07 and property boundary.

First Surface Water Sampling point (not shown) is located on Potrero Creek or Bedsprings Drainage depending on the souce of flow.

Sampling locations in close proximity are modified for presentation.

Beaumont Site 1

Figure 1-3
Water Quality Monitoring Locations and Sampling Frequency

TETRA TECH

June 2007

Table 1-1 Groundwater Quality Monitoring Frequency
Beaumont Site 1

Well	Redundant	Other Factors (e.g., trends, boundary wells)	Frequency	Comments
EW-12	yes		Suspend*	Same location as EW-13, MW-24, MW-61B
EW-15	yes		Suspend*	Same location as EW-13, MW-24, MW-61B
EW-16	yes		Suspend*	Same location as EW-13, MW-24, MW-61B
EW-18	yes		Suspend*	Same location as EW-13, MW-24, MW-61B
MW-04	yes		Suspend*	Same location as MW-34
MW-20	yes		Suspend*	Same location as MW-28
MW-26	yes		Suspend*	Same location as MW-24
MW-29	yes		Suspend*	Same location as MW-05
MW-39	yes		Suspend*	Same location as MW-56C
MW-41	yes		Suspend*	Same location as MW-62A
MW-44	yes		Suspend*	Same location as MW-66
MW-51	yes		Suspend*	Same location as MW-58D
MW-52	yes		Suspend*	Same location as MW-49
MW-59A	yes		Suspend*	Same location as MW-59C
MW-59B	yes		Suspend*	Same location as MW-59D
MW-62B	yes		Suspend*	Same location as MW-62A
EW-01			Suspend*	Suspend pending GW remedial action
EW-02			Suspend*	Suspend pending GW remedial action
IW-01**			Suspend*	Suspend pending GW remedial action
IW-02**			Suspend*	Suspend pending GW remedial action
IW-03**			Suspend*	Suspend pending GW remedial action
IW-05**			Suspend*	Suspend pending GW remedial action
EW-08	yes		Suspend*	Same location as EW-13, MW-24, MW-61B
EW-09	yes		Suspend*	Same location as EW-13, MW-24, MW-61B
EW-10	yes		Suspend*	Same location as EW-13, MW-24, MW-61B
EW-11	yes		Suspend*	Same location as EW-13, MW-24, MW-61B
EW-14	yes		Suspend*	Same location as EW-13, MW-24, MW-61B
MW-10	yes		Suspend*	Same location as MW-27
MW-23**	yes		Suspend*	Same location as MW-30/21
MW-38**	yes		Suspend*	Outside Plume Monitoring Area
MW-50	yes		Suspend*	Same location as MW-53
MW-63	yes		Suspend*	Same location as MW-28
MW-64**			Suspend*	Suspend pending GW remedial action
MW-65**			Suspend*	Suspend pending GW remedial action
OW-03	yes		Suspend*	Same location as MW-56A
MW-03**			Biennial	
MW-06			Biennial	
MW-07			Biennial	
MW-09**			Biennial	
MW-21**			Biennial	
MW-28**			Biennial	
MW-30**			Biennial	
MW-31**			Biennial	
MW-32**			Biennial	
MW-43**			Biennial	
MW-48**			Biennial	
MW-55			Biennial	
MW-56A			Biennial	
MW-56B			Biennial	
MW-56D			Biennial	
MW-57A			Biennial	
MW-57B			Biennial	
MW-57C			Biennial	
MW-58A			Biennial	
MW-58B**			Biennial	
MW-58C			Biennial	
MW-59C			Biennial	
MW-60B			Biennial	
MW-61A			Biennial	
MW-61C**			Biennial	
MW-61D**			Biennial	
MW-11		Site Boundary Well	Biennial	
P-04**		Site Boundary Well	Biennial	
MW-01**			Annual	
MW-02			Annual	
MW-05			Annual	
MW-08**			Annual	
MW-12**			Annual	
MW-14**			Annual	
MW-17		Perchlorate and 1,4-dioxane boundary	Annual	
MW-19		Perchlorate and 1,4-dioxane boundary	Annual	
MW-22**			Annual	
MW-24**			Annual	
MW-27**			Annual	
MW-34			Annual	
MW-35**			Annual	
MW-36			Annual	
MW-37**			Annual	
MW-40			Annual	
MW-42			Annual	
MW-45**			Annual	
MW-46			Annual	
MW-47**			Annual	
MW-49			Annual	
MW-53**			Annual	
MW-54**			Annual	
MW-56C			Annual	
MW-57D			Annual	
MW-58D			Annual	
MW-61B			Annual	
MW-62A			Annual	
MW-66			Annual	
OW-01**			Annual	
OW-02**			Annual	
P-02**			Annual	
P-03**			Annual	
P-05**			Annual	
IW-04**		Plume Monitoring	Annual	
OW-08**			Annual	
MW-13**			Semiannual	
MW-15**			Semiannual	
MW-16**			Semiannual	
MW-18**			Semiannual	
EW-13		Increasing Trend	Semiannual	
MW-59D		Increasing Trend	Semiannual	
MW-60A		Increasing Trend	Semiannual	

Notes:
Frequency: Biennial (28 of 106), Annual (36 of 106), Semi-Annual (7 of 106), Suspend (35 of 106)
* Abandon only if not needed for monitoring water levels, modified source removal and groundwater containment systems.
** Infrequent data.

2.0 CONCEPTUAL SITE MODEL

The following subsections describe the current CSM based on information available prior to the collection of data presented in this Report. This discussion is divided into four subsections: physical setting, geology, hydrogeology, and distribution of affected groundwater.

2.1 PHYSICAL SETTING

The Site is located south of the city of Beaumont, in a semi-arid region, at the northern end of the Peninsular Ranges Geomorphic Province (Harden, 1998). The Peninsular Ranges Province is dominated by a series of northwest-oriented mountain ranges extending from the Baja California Peninsula north to the Transverse Ranges, near the San Jacinto and San Bernardino Mountains. Locally, the Site is located in a small valley (known as San Jacinto Nuevo y Potrero) in the northeastern foothills of the San Jacinto Mountains (Figure 2-1) [Radian, 1990]. The San Jacinto Nuevo y Potrero valley extends from the San Gorgonio Pass to the San Jacinto Valley and decreases approximately 1,000 feet in elevation from north to south. Southwest of San Jacinto Nuevo y Potrero valley, the topographic gradient of the valley steepens toward Massacre Canyon and flattens out when it reaches the San Jacinto Valley.

2.1.1 Precipitation

Southern California has a Mediterranean climate which is characterized by mild wet-winters and warm dry-summers. The wettest months at the Site are December through March. The Riverside County Flood Control District has two weather stations in the general area of the Site, the Beaumont National Weather Service (NWS) station and the San Jacinto NWS station. The locations of the stations are included in Figure 1-1 and Table 2-1 presents a monthly and annual summary of the precipitation data.

2.1.2 Surface Water

The San Jacinto Nuevo y Potrero valley watershed drains approximately 35 square miles (Tetra Tech, 2002). The valley is roughly triangular in shape, and the valley floor covers approximately 800 acres. The valley is primarily drained by Potrero Creek, an ephemeral stream which follows the valley from north to south before turning southwest to pass through Massacre Canyon toward its convergence with the San Jacinto River. Potrero Creek is fed by local tributary drainage and storm water runoff from the city of Beaumont as well as other ephemeral streams in the southern and eastern portions of the Site. The largest of the tributary drainages is Bedsprings Creek, which is located southwest of the former RMPA and former BPA. In general, creeks are dry except during and immediately after periods of heavy rainfall. However, small springs and seeps occur in Potrero Creek, in the western portion of the Site, west of Massacre Canyon (Figure 2-1).

X:\GIS\LOCKHEED 1996\1-03\TOPO.MXD

R1W R1E

T3S T4S

T4S T3S

R1W R1E

Unnamed Fault #1

Lawrence Fault

Unnamed Fault #2

Unnamed Fault #3

Bedsprings Fault

Unnamed Fault #5

Former Rocket Motor Production Area

Ponds

Unnamed Fault #6

Former Burn Pit Area

Goetz Fault

Potrero Fault

Unnamed Fault #4

San Jacinto Fault

0 2,000 4,000 Feet

Adapted from:

USGS 7.5' Topographic Quadrangles, El Casco, Lakeview, San Jacinto, and Beaumont.

Faults from Hydrogeologic Investigations for Water Resources Development, Leighton and Associates, 1983.

LEGEND

- Beaumont Site 1 Property Boundary
- Fault
- Intermittent Creek/Drainage
- Mt. Eden/Alluvium Surface Contact

Note: Beaumont Site 1 property boundary is approximate.

Beaumont Site 1

Figure 2-1
Physical Setting

TETRA TECH

June 2007

Table 2-1 Summary of Precipitation – Beaumont and San Jacinto NWS Monitoring Stations
Beaumont Site 1

Beaumont NWS (1888 - 2006)

Precipitation (inches)	Jan.	Feb.	Mar.	Apr.	May	Jun.	Jul.	Aug.	Sep.	Oct.	Nov.	Dec.	Mean Monthly	Annual Total
Mean	2.85	2.90	2.54	1.04	0.52	0.09	0.09	0.23	0.29	0.62	1.16	1.97	1.19	14.18
Medium	1.85	2.28	1.62	0.52	0.10	0.00	0.00	0.00	0.00	0.10	0.76	1.40	1.16	13.79
Maximum	18.80	12.81	11.20	9.10	4.83	1.70	2.10	2.80	4.41	6.82	4.99	14.43	3.30	39.60
Minimum	0.00	0.00	0.00	0.00	0.00	0.00	0.00	0.00	0.00	0.00	0.00	0.00	0.00	0.00

San Jacinto NWS (1886 - 2006)

Precipitation (inches)	Jan.	Feb.	Mar.	Apr.	May	Jun.	Jul.	Aug.	Sep.	Oct.	Nov.	Dec.	Mean Monthly	Annual Total
Mean	2.17	2.14	1.93	0.87	0.36	0.06	0.10	0.20	0.29	0.54	0.95	1.47	0.93	11.03
Medium	1.49	1.53	1.40	0.47	0.10	0.00	0.00	0.00	0.00	0.15	0.68	1.06	0.85	10.10
Maximum	13.70	10.30	7.80	6.89	3.40	1.00	1.50	2.32	4.73	5.64	6.47	11.29	2.33	28.00
Minimum	0.00	0.00	0.00	0.00	0.00	0.00	0.00	0.00	0.00	0.00	0.00	0.00	0.00	0.00

Notes:
NWS - National Weather Service.

Numerous springs (as many as 50) were located in the valley prior to construction of the San Jacinto tunnel (located approximately 4,000 feet southeast and 500 feet lower in elevation than the former BPA) [Ransome, 1932; Leighton and Associates, 1983]. It was reported that the number of springs in the valley was significantly reduced following completion of the tunnel in the 1930s.

Currently, there are two (2) man-made ponds at the Site (Figure 2-1). The ponds were constructed in an area of shallow groundwater east of the Potrero Fault and appear to be sustained by a localized upward flow of groundwater within the pond excavations (Radian, 1992; Tetra Tech, 2002).

2.2 GEOLOGY

The following subsections describe the regional and local geology in the area of the Site based on previous investigations and reports.

2.2.1 Regional Geology

Regional geology and stratigraphy in the Site vicinity was mapped by Dibblee (1981) [Figure 2-2]. Geologic units present in the area, from oldest to youngest, include: the Mesozoic granitic/Paleozoic to middle Mesozoic age metasedimentary (Granitic/Metasedimentary) basement complex rocks; sedimentary deposits of the Pliocene to Pleistocene age Mount Eden Formation; overlain by the sedimentary San Timoteo Formation; and Quaternary alluvium (Radian, 1990).

X:\GIS\LOCKHEED 19961-03\GEOLOGY.MXD

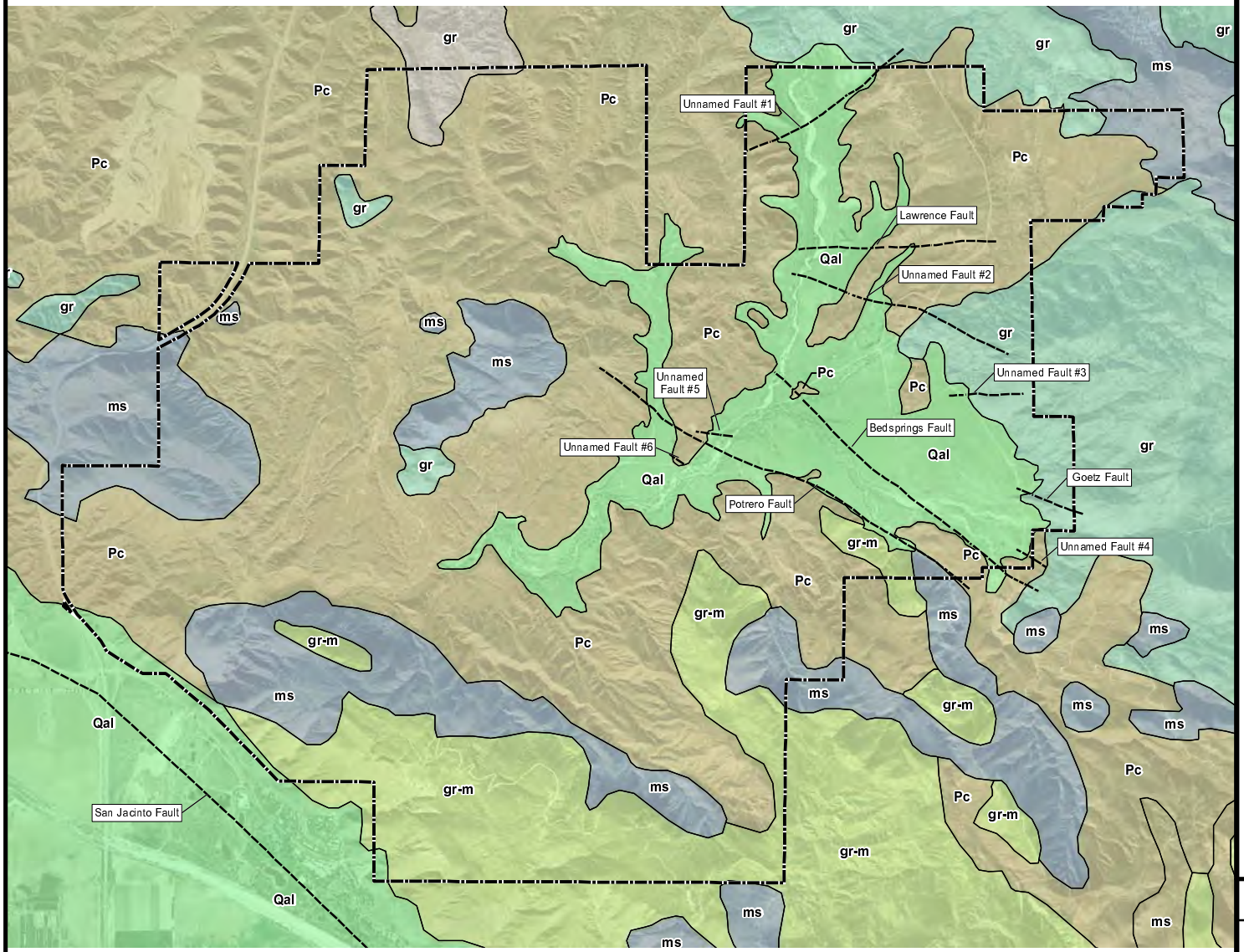

0 2,000 4,000 6,000 Feet

Adapted from:

Geologic Map of California - Santa Ana Sheet
California Division of Mines and Geology, 1966.

Faults from Hydrogeologic Investigations for Water Resources Development, Leighton and Associates, 1983.

LEGEND

- Beaumont Site 1 Property Boundary
- Fault

Geology

- Qal — Alluvium
- Pc — Undivided Pliocene nonmarine
- gr-m — Pre-Cenozoic granitic and metamorphic rocks
- gr — Mesozoic granitic rocks
- ms — Pre-Cretaceous metasedimentary rocks

Note: Beaumont Site 1 property boundary is approximate.

Beaumont Site 1

Figure 2-2

Regional Geology

TETRA TECH

June 2007

2.2.2 Local Geology

Findings from geologic studies conducted at the Site are consistent with the regional geologic mapping performed by Dibblee (1981). In general, there are three (3) stratigraphic units that exist beneath the Site: Quaternary alluvium, the Mount Eden Formation (weathered and unweathered portions), and the Granitic/Metasedimentary basement complex. The granitic basement complex is not discussed further since it appears at depths greater than 200 feet below ground surface (bgs) in the former BPA, and is estimated to be below the base of affected groundwater. A geologic cross section location map is presented in Figure 2-3. Figure 2-4 presents a cross section of the geologic contact of the Mount Eden Formation and overlying alluvium, local faulting (Potrero and Bedsprings faults), and the slope of the valley along the longitudinal axis. Figures 2-5 through 2-9 present cross sections of the geologic contact of the Mount Eden Formation and the overlying alluvium along lines approximately perpendicular to the longitudinal axis of the valley (i.e. Figure 2-4).

Quaternary Alluvium

Quaternary alluvium was deposited as a result of erosion and subsequent infilling of channels in older underlying rocks, predominantly the Mount Eden Formation (Radian, 1992). The present day surface of the alluvium within the valley slopes gently towards existing stream channels and is then incised about 5 to 15 feet along Bedsprings Creek and its tributaries and up to 30 feet or more in the northern portion of Potrero Creek. The alluvium extends laterally to the edges of valley and up stream channels to the north and a short distance up the stream channels on the south and east sides of the valley. To the southwest, alluvium becomes narrower along Potrero Creek towards the entrance of Massacre Canyon and is not present in lower reaches of the canyon where the stream course is less than 50 feet wide (Radian, 1992).

At the Site, alluvium is predominantly sand and silty sand with interbedded gravels, sands, silts, and clays, with the predominant lithologies being sand and silty sand (Radian, 1992). In general, the base of the alluvium is predominately coarser grained intermixed with silt and/or clay and finer grained material at shallower depths. In northern and western portions of the valley, the alluvium is finer grained where source material is the finer grained San Timoteo Formation (a very fine-grained siltstone to medium-grained silty sand). In the northeastern portion of the valley where the source material is the Mount Eden Formation or granitic rocks, the alluvium is generally fine to coarse grained.

As expected with alluvial deposits, the lithology is laterally heterogeneous and inferred lenses occur which usually cannot be correlated between borings. Coarse grained materials including pebbles and gravels are present at various depths and tend to be more prominent towards the center of the valley than

X:\GIS\LOCKHEED 1996\1-03\X-SECT.MXD

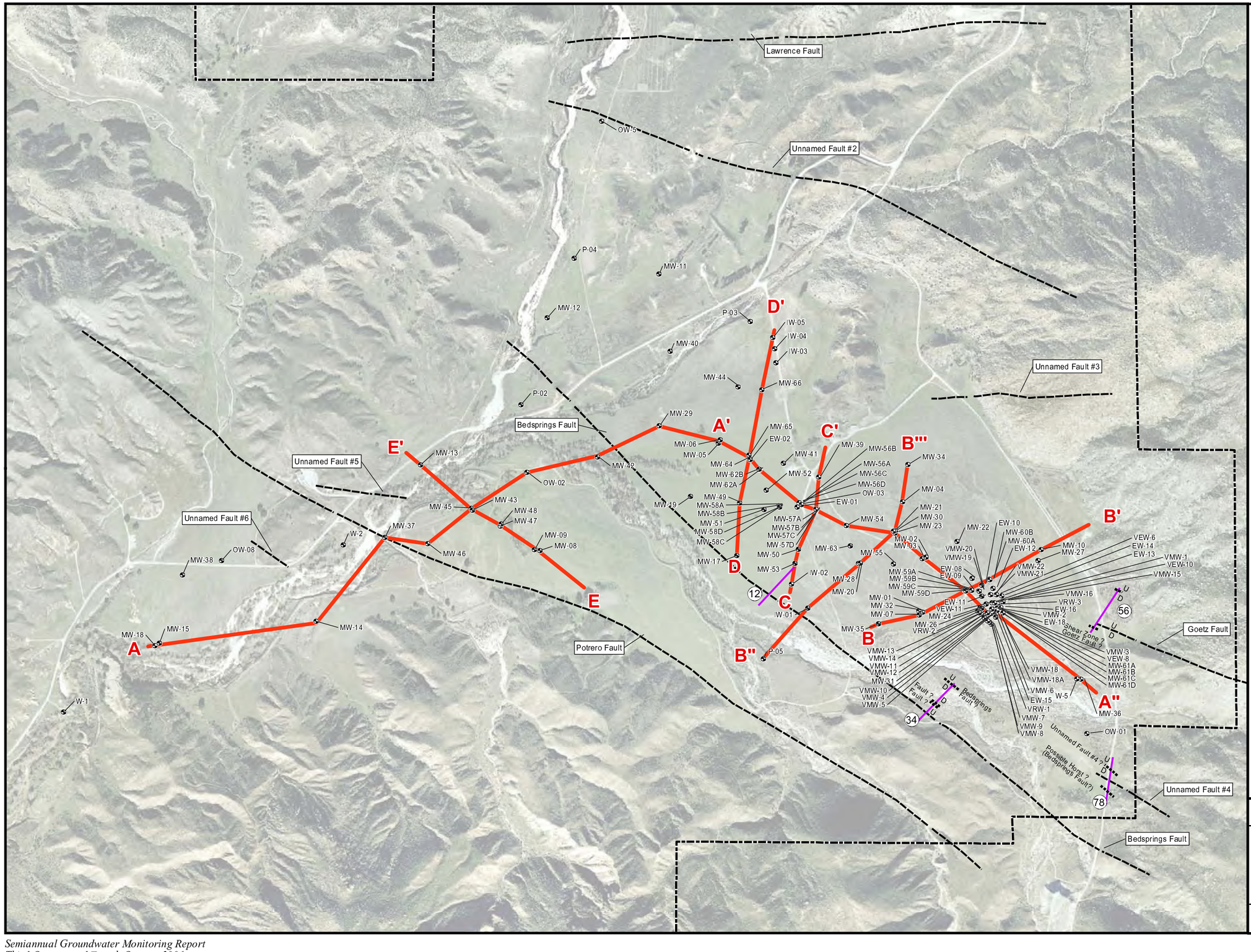

0 500 1,000 1,500 Feet

Adapted from: February 2006 aerial photograph.

LEGEND

- Well Location
- Cross Section Location
- Fault
- (12) Seismic Reflection Line (Terraphysics)
- Interpreted Fault Location (Terraphysics)
- Beaumont Site 1 Property Boundary

Notes: Beaumont Site 1 property boundary is approximate.

Beaumont Site 1

Figure 2-3
Cross Section Location Map

TETRA TECH

June 2007

X:\GIS\LOCKHEED 19961-03\X-SEC A.DWG

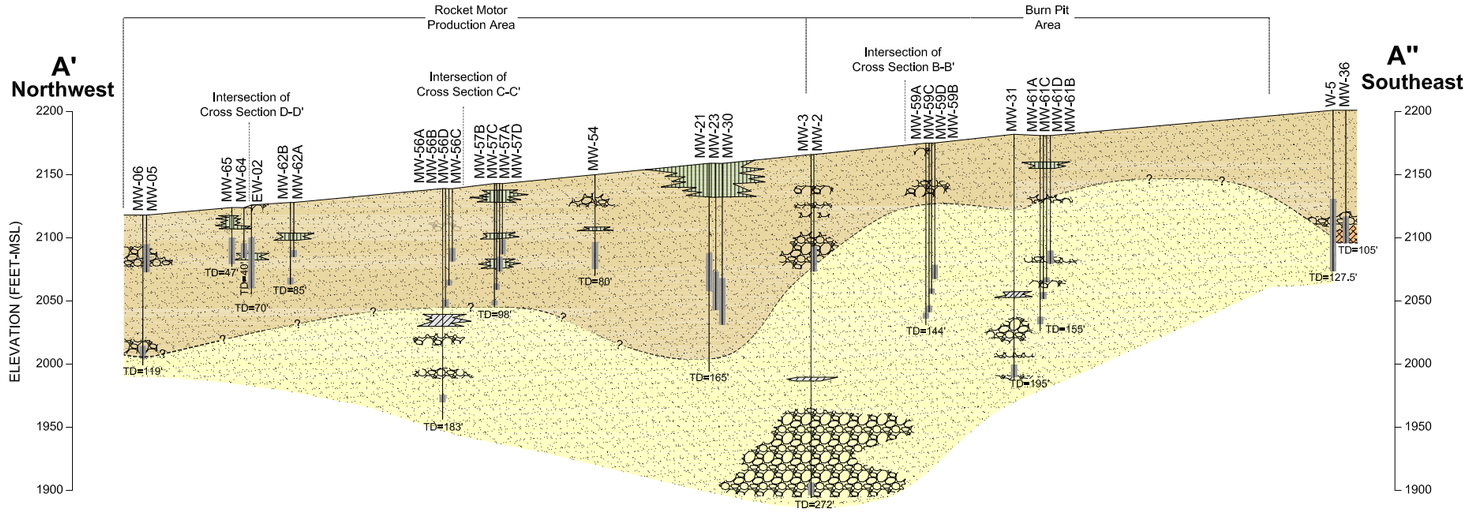

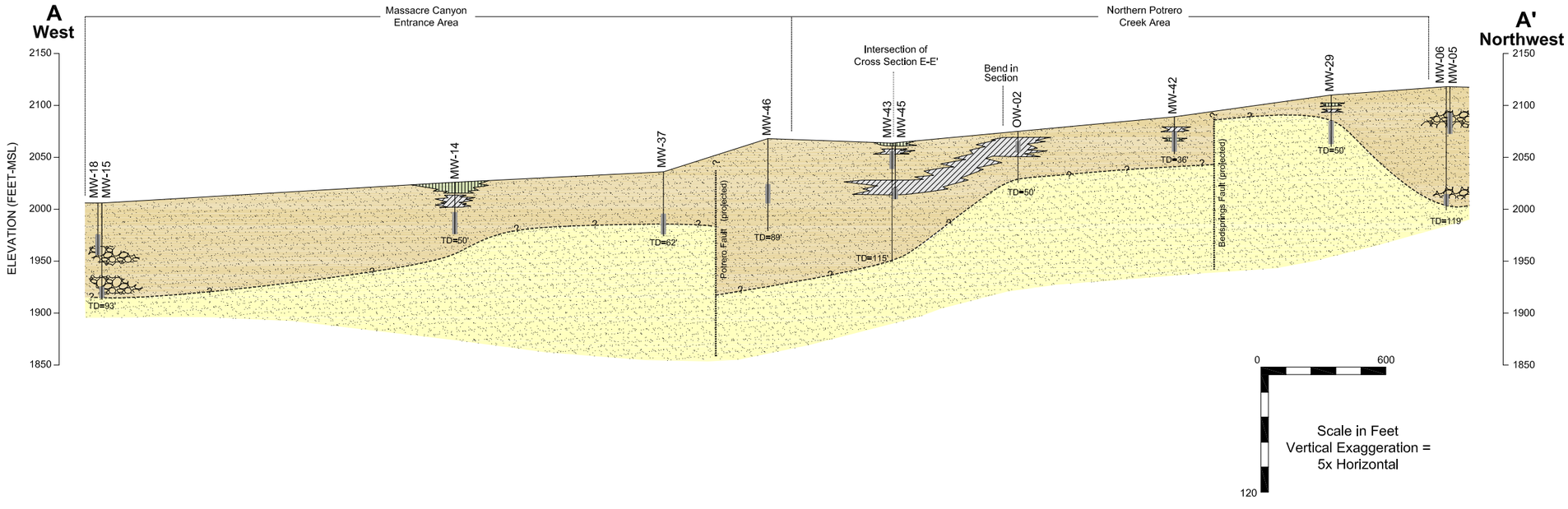

Adapted from:

Faults from Hydrogeologic Investigations for Water Resources Development, Leighton and Associates, 1983.

LEGEND

- Clay
- Silt
- Sand and Gravel
- Sandstone with some gravelly layering
- Weathered Granite or Granitic Boulder
- ? Inferred Contact
- Well
- Screened Interval
- TD=60' Total Boring Depth (feet)

Beaumont Site 1

Figure 2-4
Geologic Cross Section A-A'-A'''

TETRA TECH

June 2007

X:\GIS\LOCKHEED 1996\1-03\X-SEC B.DWG

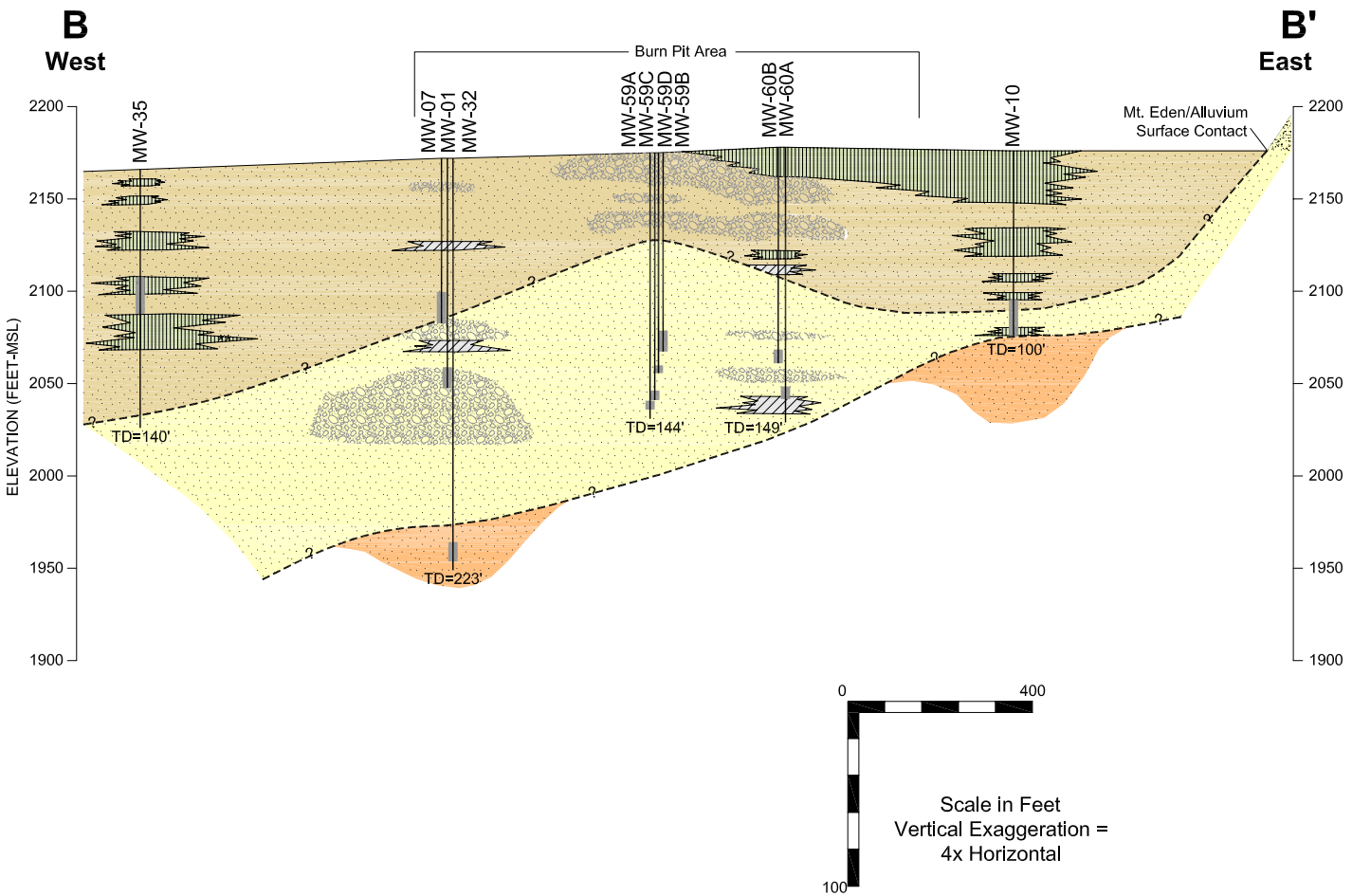

LEGEND

- Clay
- Silt
- Sand and Gravel
- Sandstone with some gravelly layering
- Weathered Granite or Granitic Boulder
- ?- - - Inferred Contact
- Well
- Screened Interval
- TD=60' Total Boring Depth (feet)

Beaumont Site 1

Figure 2-5
Geologic Cross Section B-B'

TETRA TECH

June 2007

X:\GIS\LOCKHEED 1996\1-03\X-SEC B"-B"' CSM.DWG

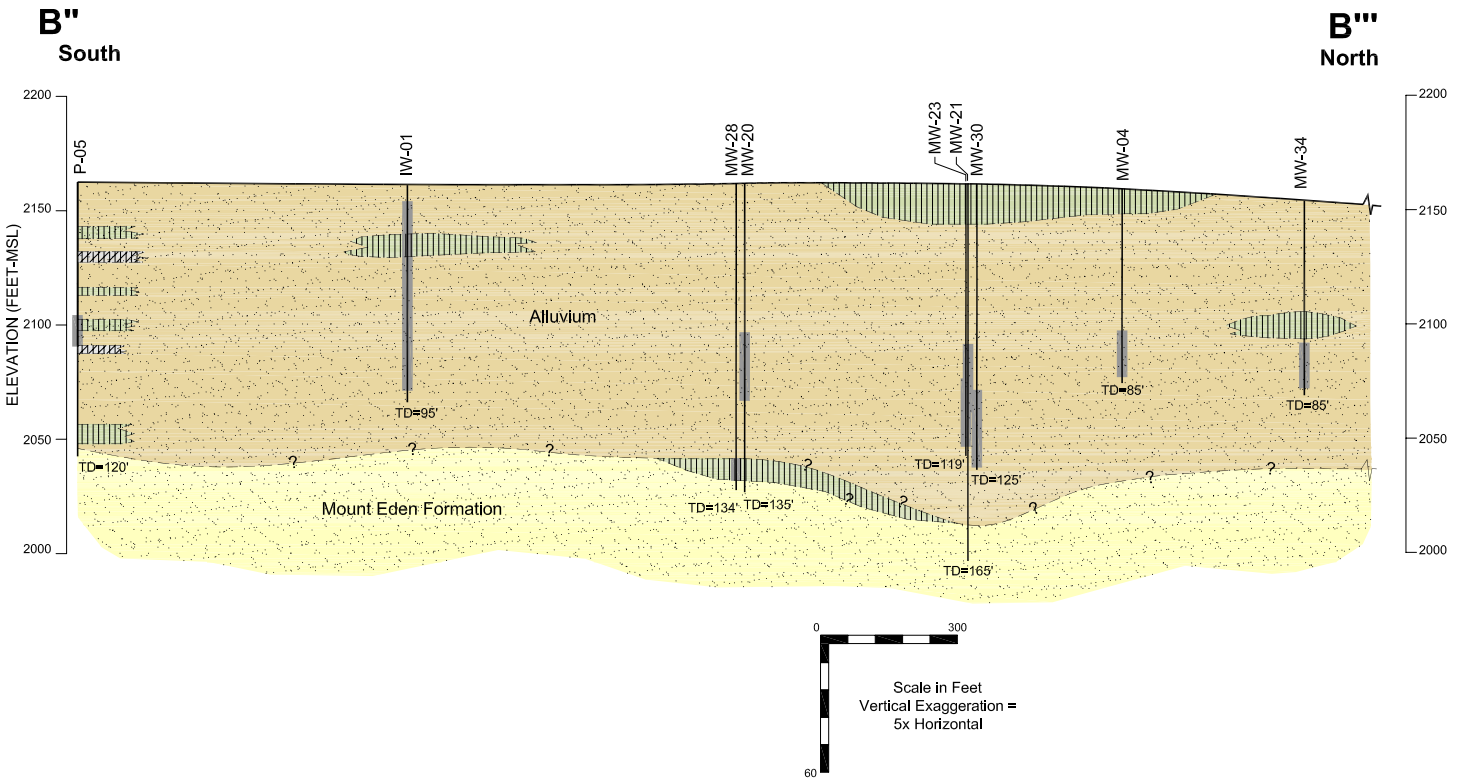

LEGEND

- Clay
- Silt
- Sand and Gravel
- Sandstone with some gravelly layering
- —?— Inferred Contact
- Well
- Screened Interval
- TD=60' Total Boring Depth (feet)

Beaumont Site 1

Figure 2-6

Geologic Cross Section B"-B'''

TETRA TECH

June 2007

X:\GIS\LOCKHEED 1996\1-03\X-SEC C-C'.DWG

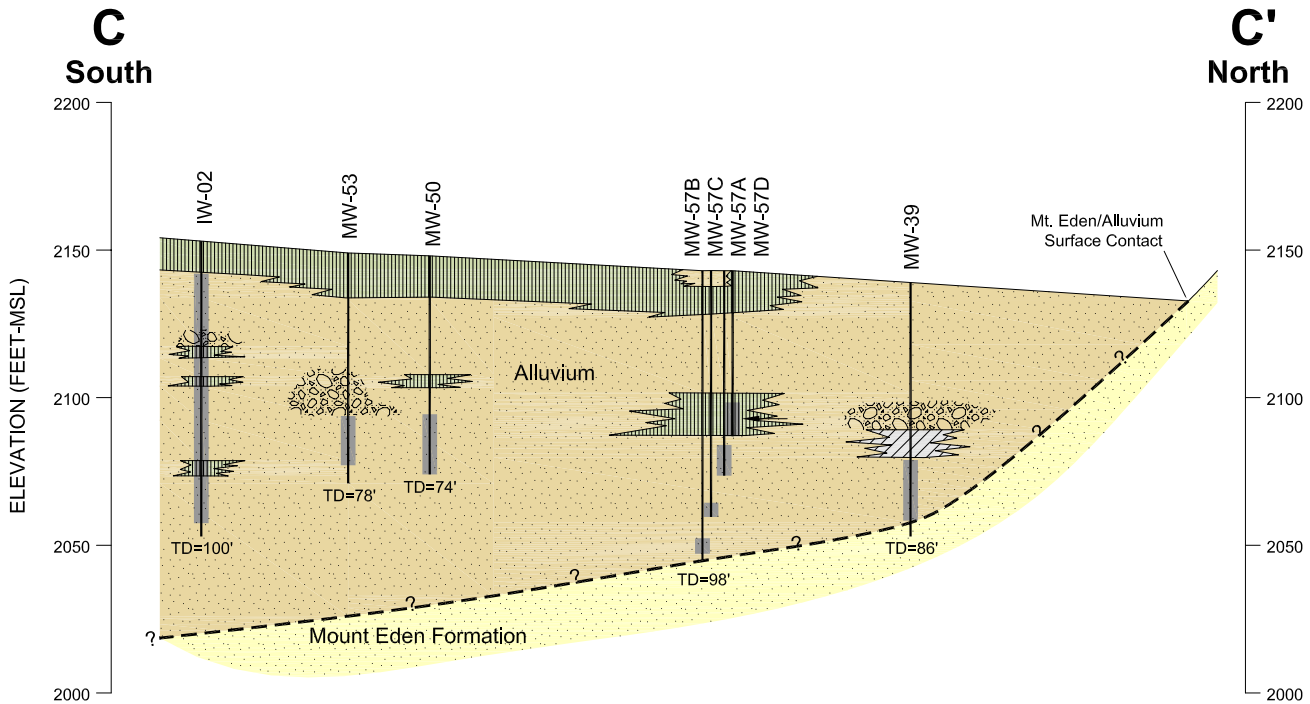



LEGEND

- Clay
- Silt
- Sand and Gravel
- Sandstone with some gravelly layering
- Inferred Contact
- Well
- Screened Interval
- TD=60' Total Boring Depth (feet)

Beaumont Site 1

Figure 2-7

Geologic Cross Section C-C'

TETRA TECH

June 2007

X:\GIS\LOCKHEED 1996\1-030\X-SEC D-D'.DWG

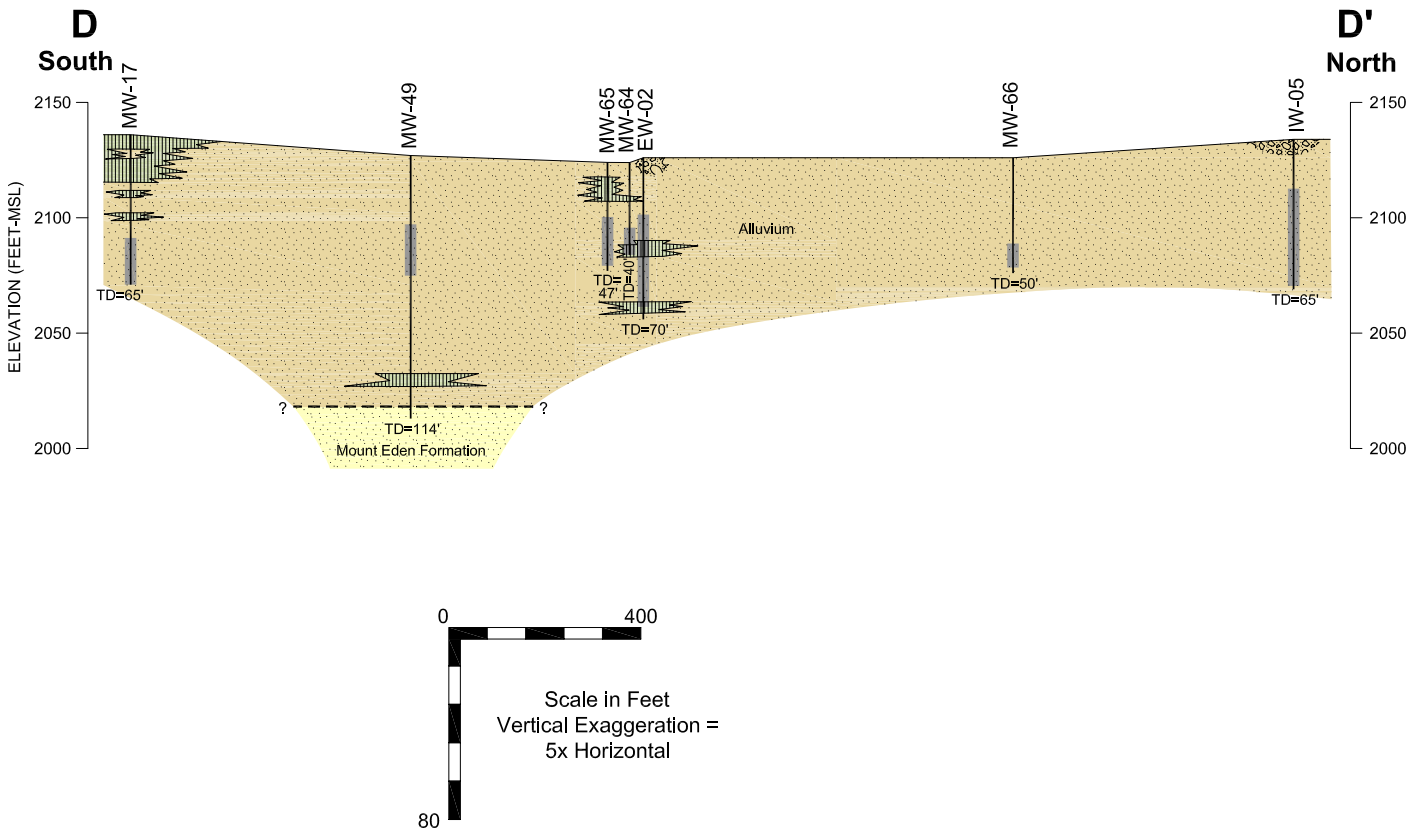

LEGEND

- Clay
- Silt
- Sand and Gravel
- Sandstone with some gravelly layering
- Inferred Contact
- Well
- Screened Interval
- TD=60' Total Boring Depth (feet)

Beaumont Site 1

Figure 2-8

Geologic Cross Section D-D'

TETRA TECH

June 2007

X:\GIS\LOCKHEED 10061-03\X-SEC E-E'.DWG

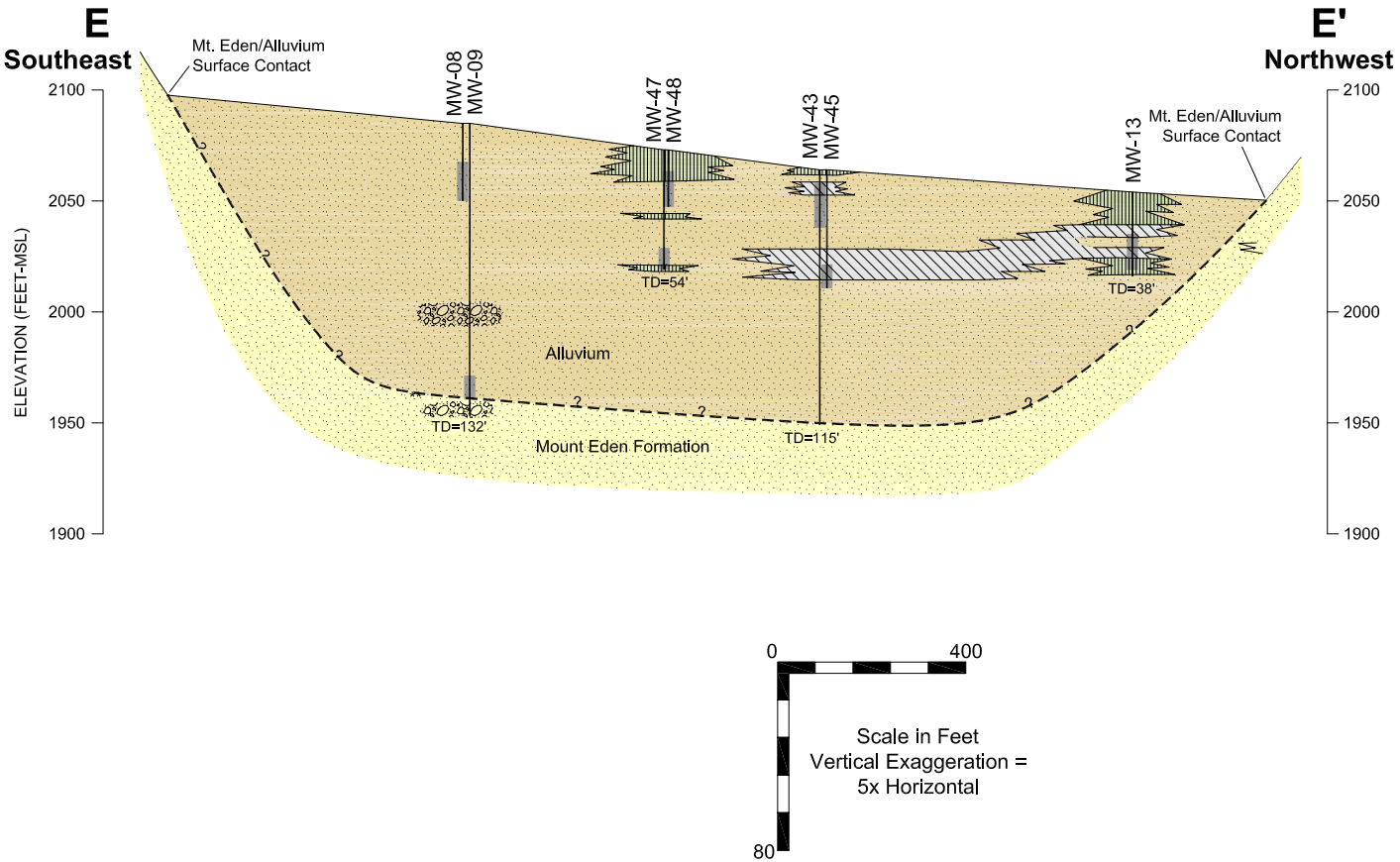

LEGEND

- Clay
- Silt
- Sand and Gravel
- Sandstone with some gravelly layering
- Inferred Contact
- Well
- Screened Interval
- TD=60' Total Boring Depth (feet)

Beaumont Site 1

Figure 2-9

Geologic Cross Section E-E'

TETRA TECH

June 2007

on the fringes. In the eastern portion of the Site, near the former RMPA and former BPA, fine grained sediments including silts and sandy silts, ranging in thickness from 10 to 25 feet, were observed in shallow alluvium. In addition, a 10 to 15 foot clay layer was observed in the central portion of the valley near the convergence of Potrero Creek and Bedsprings Creeks.

Mount Eden Formation

The varying thickness of the Mount Eden Formation at the Site is the result of faulting and erosional topography of the pre-Pliocene bedrock surface (Radian, 1992). Similarly, the irregular Mount Eden Formation/alluvium contact is a result of erosional features combined with displacement and/or offset from faulting in the area.

Stratigraphic information for the Mount Eden Formation is primarily limited to the former BPA and former RMPA since only a few borings west of the former RMPA (topographically and hydro-geologically downgradient) have penetrated the unit. Where exposed, the Mount Eden Formation forms steep-sided ridges around the perimeter of the valley. Where encountered in boreholes, the Mount Eden Formation varies from consolidated to loose and is similar to the overlying alluvium. Locally, the Mount Eden Formation is primarily fine- to coarse-grained sandstone with isolated gravelly lenses. Beneath the former BPA and near the former RMPA, similar rounded or flat-topped steep-sided ridges extend into the valley in the subsurface.

Faulting

Based on previous geologic studies, the Site is situated between the San Andreas Fault System (located to the north) and the San Jacinto Fault System (located to the south). Numerous smaller faults, assumed to be associated with movement along these two (2) major fault systems, are found within the Site (Leighton and Associates, 1983). Several faults near the Site have been mapped by Dibblee (1981) and Leighton and Associates (1983). Within the immediate vicinity of the former RMPA and former BPA, three (3) faults have been identified by name (Bedsprings, Goetz, and Potrero) and six (6) others have been identified, but as yet remain unnamed (Ransome, 1932; Leighton and Associates, 1983; Tetra Tech, 2003a). Figures 2-2 and 2-3 display the locations of identified faults in the immediate vicinity of the former RMPA and former BPA.

Reportedly, a northwesterly trending graben bounded by the Potrero Fault and Bedsprings Fault (Figure 2-2) is situated southwest of the former RMPA and former BPA (Leighton and Associates, 1983). Although faulting was reported to offset the Mount Eden Formation, no conclusive evidence of displacement of recent alluvial material was found. However, alluvial thickness decreases from about 160 feet at the southeast end to about 40 feet at the northwest end of the Portrero Fault.

Seismic reflection surveys completed between 07 December and 14 December 2005 were oriented southwest-northeast and approximately perpendicular to published locations of the Goetz and Bedsprings faults and Unnamed Fault #4 (Figure 1-4) near the former BPA. Along the published location of the Bedsprings Fault reflection analysis showed a 5,650 ft/sec layer at approximately 75 feet bgs which may represent saturated alluvium or weathered bedrock and two (2) faults were interpreted, the shallowest of which comes within 60 feet of the surface. Along the published location of the Goetz Fault reflection analysis showed a 7,900 ft/sec layer at approximately 88 feet bgs that may represent bedrock and two (2) faults were interpreted along this profile, the shallowest of which comes within 70 feet of the surface. Along the published location of Unnamed Fault #4 reflection analysis showed a 11,300 ft/sec layer at approximately 45 feet bgs that likely represents bedrock and two (2) faults were interpreted along this profile, the shallowest of which comes within 20 feet of the surface.

2.3 HYDROGEOLOGY

Several previous reports discuss in detail the occurrence and movement of groundwater at the Site (Leighton and Associates, 1983; Radian, 1990; Radian, 1992). A summary of general findings from these reports is provided in this section along with an update of current conditions based on recent investigations and data collected (Tetra Tech, 2006b).

As discussed in Section 1.3, a geophysical survey was performed at the Site to help assess the possible influence of faulting on groundwater flow in and around the BPA. A complete description of the geophysical field activities and the results of the geophysical survey are provided in Appendix B of this Work Plan.

Groundwater occurs in each of the major geologic units beneath the Site; the Quaternary alluvium, Mount Eden Formation, and the Granitic/Metasedimentary basement complex. Groundwater is present in the alluvium in the majority of the valley except in areas where the underlying Mount Eden Formation rises above the surrounding water table. In general, groundwater is present in weathered and unweathered portions of the Mount Eden Formation, either where alluvium is not present at the water table or at depth below saturated alluvium.

Reportedly, during the drilling of deep borings into the Granitic/Metasedimentary basement complex, the groundwater encountered occurred only in fractures and joints at great depth (Radian, 1992). Based on one (1) well screened in the Granitic/Metasedimentary basement complex rock (MW-32), the water level is generally 10 to 20 feet lower than water levels in nearby wells screened within the Mount Eden Formation. Previous studies indicated that portions of the Mount Eden Formation can act as a confining

layer separating shallow unconfined groundwater from deep groundwater in the Granitic/Metasedimentary basement complex rocks (Radian, 1992).

In general, the GMP focuses on monitoring groundwater within the alluvium and the shallow/weathered Mount Eden Formation where affected groundwater is present. The highest concentrations of affected groundwater appears limited to these units and does not extend into the deeper Mount Eden Formation or Granitic/Metasedimentary basement complex.

Groundwater Flow

Shallow groundwater flow at the Site occurs mainly through alluvium and the shallow/weathered potion of the Mount Eden Formation. As indicated above, alluvium and the shallow/weathered portion of the Mount Eden Formation consist of alluvial deposits from former streambeds, floodplains, lakes, and alluvial fans. Although the alluvium and the shallow/weathered portion of the Mount Eden Formation are two different geologic units, potentiometric heads, water level responses to seasonal recharge, and water quality data indicate that the two units are in hydraulic communication and may be considered a single hydrostratigraphic unit (HSU). A HSU is a formation, part of a formation, or a group of formations in which there are similar hydrologic characteristics that allow for grouping into aquifers and associated confining layers (Domenico, et. al, 1990).

Generally, groundwater flows northwest from the former BPA, beneath the former RMPA and towards Potrero Creek. Groundwater flow then trends southwest and generally parallel to the flow direction of Potrero Creek (into Massacre Canyon). However, the groundwater flow direction from the former BPA downgradient through the former RMPA appears to change between periods of low precipitation (dry periods) and periods of high precipitation (wet periods). Figures 2-10 and 2-11 show groundwater contour maps for a wet period (September 2005) and a dry period (September 2004), respectively. As seen in Figure 2-10, during wet periods, groundwater flow from the former BPA has both westerly and north-northwesterly components. However, during dry periods the groundwater flow direction from the former BPA is more westerly (Figure 2-11). This seasonal change in flow direction likely is caused by increased recharge in the Bedsprings Creek area during wet periods and subsequent decrease in recharge during dry periods.

Previously, the saturated zone had been divided into shallow, intermediate and deep intervals, and due to the large elevation change over the Site (400 feet of change between the farthest upgradient (MW-36) and downgradient (MW-67) wells), adjusted for the four general areas of the Site (Tetra Tech, 2004).

X:\GIS\LOCKHEED 19961-03\GW_CONT_SEP.MXD

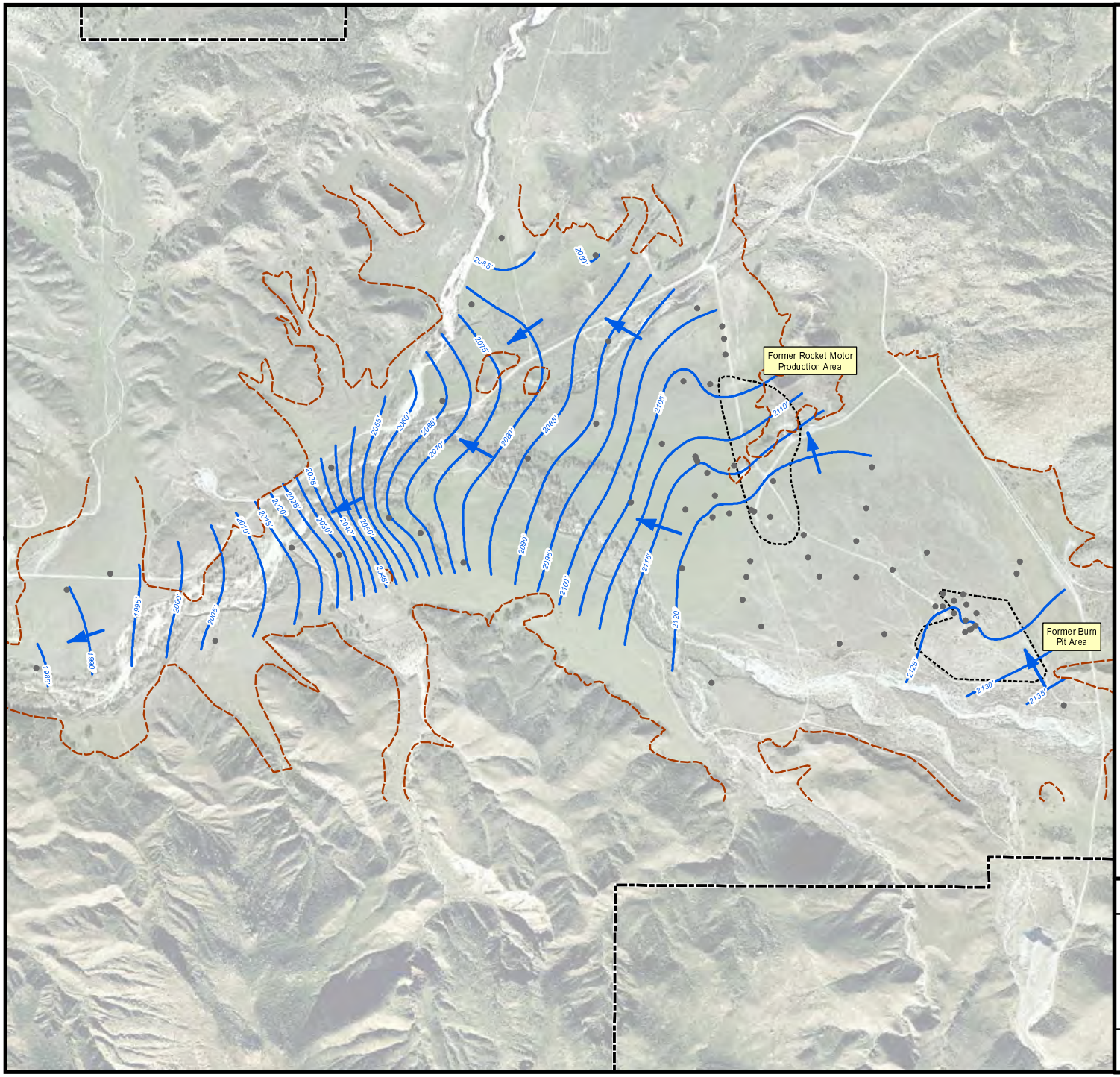

0 500 1,000 1,500 Feet

Adapted from:

Semiannual Groundwater Monitoring Report, Third and Fourth Quarter 2005. Lockheed Martin Corp., Beaumont Site 1. Tetra Tech, Inc.

LEGEND

- Well Location
- Groundwater Flow Direction
- Beaumont Site 1 Property Boundary
- 2050' Groundwater Elevation Contour (mean sea level, dashed where inferred)
- Mt. Eden/Alluvium Surface Contact

Beaumont Site 1

Figure 2-10
Wet Period (September 2005) Groundwater Contour for Alluvium and Shallow Mount Eden Formation Wells

TETRA TECH

June 2007

X:\GIS\LOCKHEED 19961-03\GW_CONT_SEP DRY.MXD

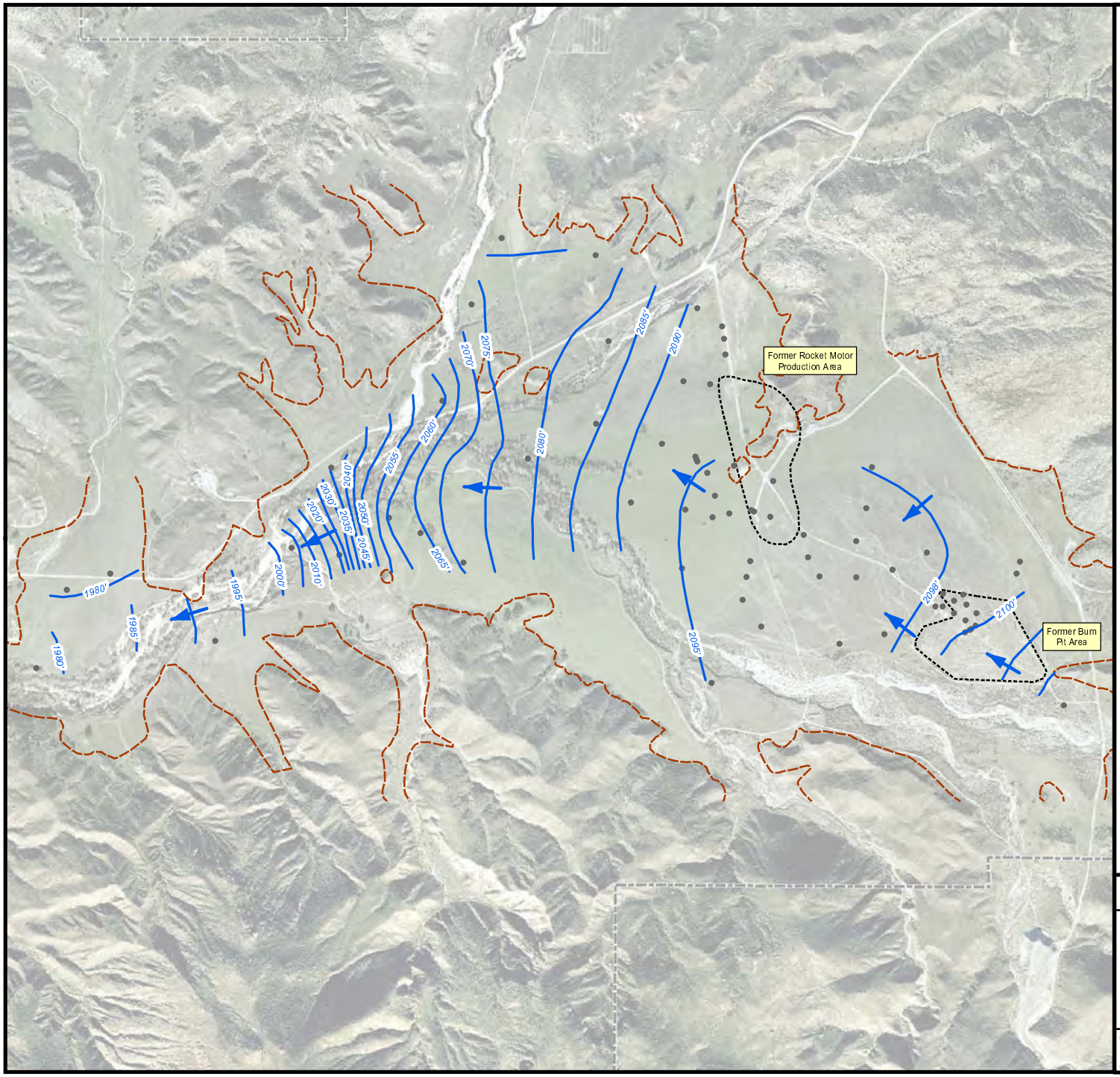

0 500 1,000 1,500 Feet

Adapted from:

Semiannual Groundwater Monitoring Report, Third and Fourth Quarter 2005. Lockheed Martin Corp., Beaumont Site 1. Tetra Tech, Inc.

LEGEND

- Well Location
- Groundwater Flow Direction
- Beaumont Site 1 Property Boundary
- 2050' Groundwater Elevation Contour (mean sea level, dashed where inferred)
- Mt. Eden/Alluvium Surface Contact

Beaumont Site 1

Figure 2-11
Dry Period (September 2004) Groundwater Contour for Alluvium and Shallow Mount Eden Formation Wells

TETRA TECH

June 2007

Since Second Quarter 2004, an additional eight (8) groundwater monitoring and four (4) groundwater sampling events have been performed. Summarizing, subsequent groundwater monitoring and sampling results show:

- The highest concentrations of COPC affected groundwater appear in groundwater samples collected from the former BPA, in the shallow Mount Eden Formation;
- Relatively low concentrations of COPCs have been reported in groundwater samples collected from wells screened in the deeper Mount Eden Formation, located downgradient and below wells screened in the shallow Mount Eden Formation;
- Generally, vertical groundwater gradients appear downward in the former BPA, fluctuate in the former RMPA, and upward in the NPCA and Massacre Canyon Entrance Area (MCEA); and
- Generally, COPC concentrations appear to decrease with depth in the alluvium and the shallow Mount Eden Formation.

Based on the additional groundwater monitoring and sampling results, the recent geophysical surveys and a reevaluation of borehole logs, it appears that portions of the intermediate interval can be grouped with the shallow interval, resulting in an alluvium/shallow Mount Eden Formation HSU representing the zone of the shallowest groundwater. A second HSU (deeper Mount Eden Formation/bedrock) can then be described by grouping the remaining portions of the intermediate and deep intervals. Figure 2-12 depicts the alluvium/shallow Mount Eden Formation and deeper Mount Eden Formation/bedrock HSUs.

Hydraulic Conductivity

Hydraulic conductivity (K) values calculated for selected wells at the Site range from 0.08 to 318 feet per day (ft/day) [Tetra Tech, 2002]. Table 2-2 presents a summary of the K values. The K values for wells screened within the alluvium range from 0.24 to 318 ft/day and the average is 24 ft/day. The K values for wells screened within the Mount Eden Formation range from 0.31 to 19.6 ft/day and the average is 4 ft/day. The K value for well MW-32 screened in the Granitic/Metasedimentary basement complex rocks is 0.08 ft/day. The average K value for alluvium/shallow Mount Eden Formation screened wells is 20 ft/day and the average K value for deeper Mount Eden Formation/bedrock screened wells is 3 ft/day.

In general, higher K values were obtained from wells screened within the alluvium in the upper (eastern) and lower (western) portions of the valley and K values decrease with depth, with the exception of areas around well groups MW-05/MW-06, MW-15/MW-18 and MW-43/MW-45, which may be a result of

X:\GIS\LOCKHEED 19961-03\X-SEC A HSUs.DWG

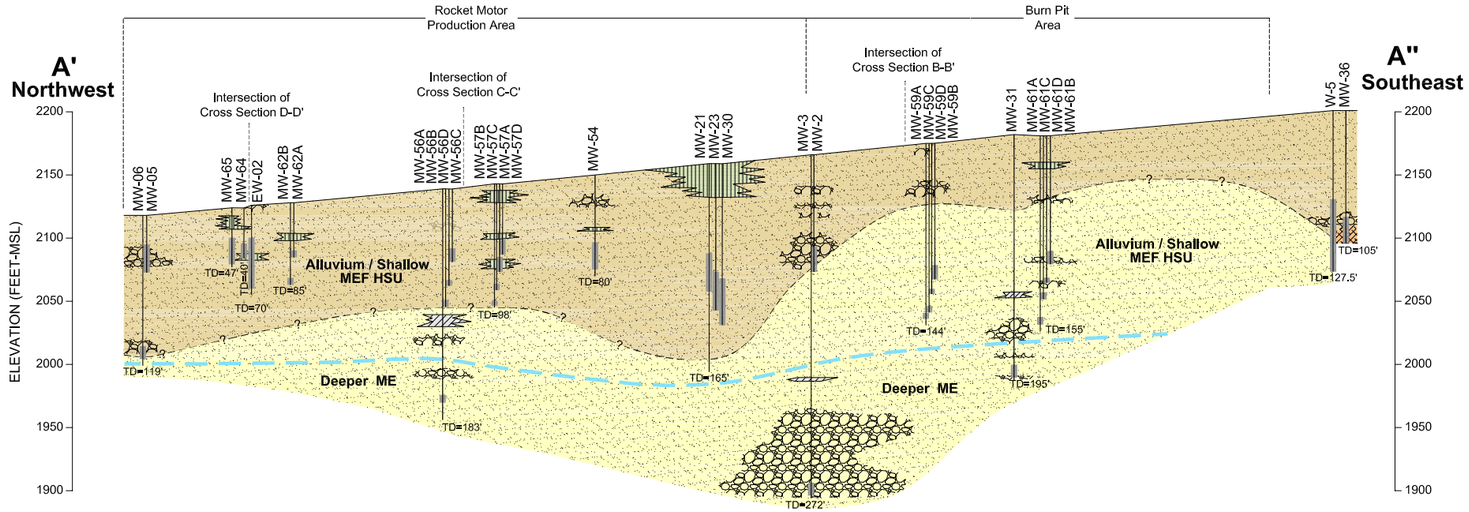

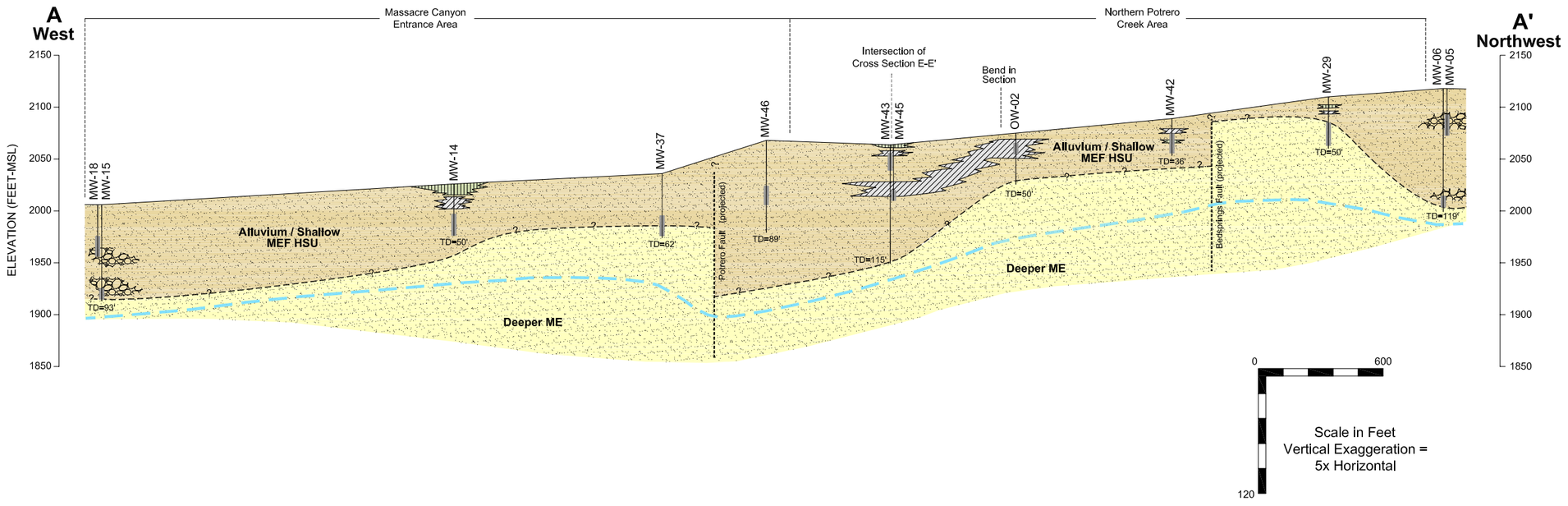

Adapted from:
Faults from Hydrogeologic Investigations for Water Resources Development, Leighton and Associates, 1983.

LEGEND

- Clay
- Silt
- Sand and Gravel
- Mt Eden Formation (sandstone with some gravelly units)
- Weathered Granitic Bedrock/Boulder
- Inferred Contact
- Groundwater Hydrostratigraphic Unit (HSU)
- Well
- Screened Interval
- TD=60' Total Boring Depth (feet)

Beaumont Site 1

Figure 2-12
Alluvium / Shallow Mount Eden Formation and Deeper Mount Eden Formation HSUs

TETRA TECH

June 2007

Table 2-2 Hydraulic Conductivity (K) Values
Beaumont Site 1

Well ID	Site Area	Formation Screened	HSU	Hydraulic Conductivity (K) (feet/day)	Well ID	Site Area	Formation Screened	HSU	Hydraulic Conductivity (K) (feet/day)
EW-15	BPA	ME	QA / SMEF	0.38	MW-37	MCEA	QA	QA / SMEF	0.24
MW-01	RMPA	ME	QA / SMEF	1.00	MW-38	MCEA	ME	DMEF	0.79
MW-02	RMPA	ME	QA / SMEF	67.8	MW-39	RMPA	QA	QA / SMEF	2.38
MW-03	RMPA	ME	DMEF	0.69	MW-40	NPCA	ME	QA / SMEF	7.60
MW-04	RMPA	QA	QA / SMEF	6.01	MW-42	NPCA	QA	QA / SMEF	2.31
MW-05	RMPA	QA	QA / SMEF	2.12	MW-43	NPCA	QA	QA / SMEF	1.15
MW-06	RMPA	ME	QA / SMEF	14.5	MW-44	NPCA	QA	QA / SMEF	6.17
MW-07	BPA	QA	QA / SMEF	319	MW-46	MCEA	QA	QA / SMEF	3.14
MW-08	NPCA	QA	QA / SMEF	21.2	MW-50	RMPA	QA	QA / SMEF	125
MW-09	NPCA	QA	QA / SMEF	2.14	MW-51	RMPA	QA	QA / SMEF	2.11
MW-10	RMPA	QA	QA / SMEF	19.6	MW-55	RMPA	QA	QA / SMEF	44.4
MW-11	NPCA	QA	QA / SMEF	6.67	MW-56A	RMPA	ME	DMEF	6.01
MW-12	NPCA	QA	QA / SMEF	4.75	MW-56B	RMPA	QA	QA / SMEF	19.1
MW-13	NPCA	QA	QA / SMEF	23.6	MW-57A	RMPA	QA	QA / SMEF	45.5
MW-14	MCEA	QA	QA / SMEF	46.4	MW-57B	RMPA	QA	QA / SMEF	2.45
MW-15	MCEA	QA	QA / SMEF	103	MW-58D	RMPA	QA	QA / SMEF	1.97
MW-17	RMPA	QA	QA / SMEF	0.77	MW-59A	BPA	ME	QA / SMEF	0.80
MW-19	NPCA	QA	QA / SMEF	0.88	MW-59B	BPA	ME	QA / SMEF	0.33
MW-18	MCEA	QA	QA / SMEF	18.5	MW-60A	BPA	ME	QA / SMEF	1.03
MW-22	RMPA	QA	QA / SMEF	1.01	MW-60B	BPA	ME	QA / SMEF	9.63
MW-26	BPA	ME	QA / SMEF	0.31	MW-62A	RMPA	QA	QA / SMEF	5.85
MW-30	RMPA	QA	QA / SMEF	28.3	MW-63	RMPA	QA	QA / SMEF	1.32
MW-31	BPA	ME	QA / SMEF	0.11	MW-64	RMPA	QA	QA / SMEF	2.07
MW-32	RMPA	GR	DMEF	0.08	MW-66	RMPA	QA	QA / SMEF	1.81
MW-34	RMPA	QA	QA / SMEF	6.99	OW-02	NPCA	QA	QA / SMEF	0.76
MW-35	RMPA	QA	QA / SMEF	10.2	OW-03	RMPA	QA	QA / SMEF	0.66
MW-36	UG	QA	QA / SMEF	1.94	P-05	RMPA	QA	QA / SMEF	2.00

Notes:

HSU - Hydrostratigraphic unit.
K - Hydraulic conductivity.
BPA - Burn Pit Area.
GR - Weathered Granite / Boulder.
DMEF - Deeper Mount Eden Formation.
QA - Quaternary alluvium.
MCEA - Massacre Canyon Entrance Area.
MEF - Mount Eden Formation.
NPCA - Northern Potrero Creek Area.
RMPA - Rocket Motor Production Area.
SMEF - Shallow Mount Eden Formation.
UG - Upgradient.

coarser grained heterogeneities associated with stream deposits (Figure 2-4). Beneath the former BPA to the southeast terminus of the former RMPA, the Mount Eden Formation has lower K values. Beneath and immediately downgradient of the former RMPA, Mount Eden Formation K values increase and then decrease again towards the MCEA.

2.4 DISTRIBUTION OF AFFECTED GROUNDWATER

Identification of COPC is an ongoing process that is conducted routinely to determine if the list of previously identified COPC still meets the objectives of the GMP and regulatory requirements. The purpose for identifying COPC is to establish a list of analytes that best represent the extent and magnitude of the affected groundwater and to focus more detailed analysis on those analytes. Every analytical method has a standard list of tested target compounds and by reducing the number of target compounds for a given analytical method, the volume of data generated can also be reduced. If sufficient historical analytical data are available, analytes that have not been detected, common laboratory and field contaminants, spurious or randomly detected analytes, and analytes associated with chlorinated potable water, can be removed from the list of target compounds.

Based on Site history and the results of the groundwater monitoring performed at the Site, a list of primary COPC was identified. Additional chlorinated compounds, which have also been routinely detected in groundwater samples are considered secondary COPC. Table 2-3 presents a list of those analytes detected in groundwater at the Site that are considered the primary and secondary COPC. The primary COPC are considered representative of the overall Site, therefore this subsection is limited to describing the distribution of primary COPC affected groundwater at the Site.

Table 2-3 Chemicals of Potential Concern

Beaumont Site 1

Analyte	Classification
Perchlorate	Primary
1,1-Dichloroethene (1,1-DCE)	Primary
Trichloroethene (TCE)	Primary
1,4-Dioxane	Primary
1,1-Dichloroethane (1,1-DCA)	Secondary
1,2-Dichloroethane (1,2-DCA)	Secondary
cis 1,2-Dichloroethene (cis 1,2-DCE)	Secondary
1,1,1-Trichloroethane (1,1,1-TCA)	Secondary

The extents of the primary COPC based on the results prior to the collection of data presented in this Report are described in the following subsections and shown on Figure 2-13.

X:\GIS\LOCKHEED 1996\1-03\COPC EXTENT.MXD

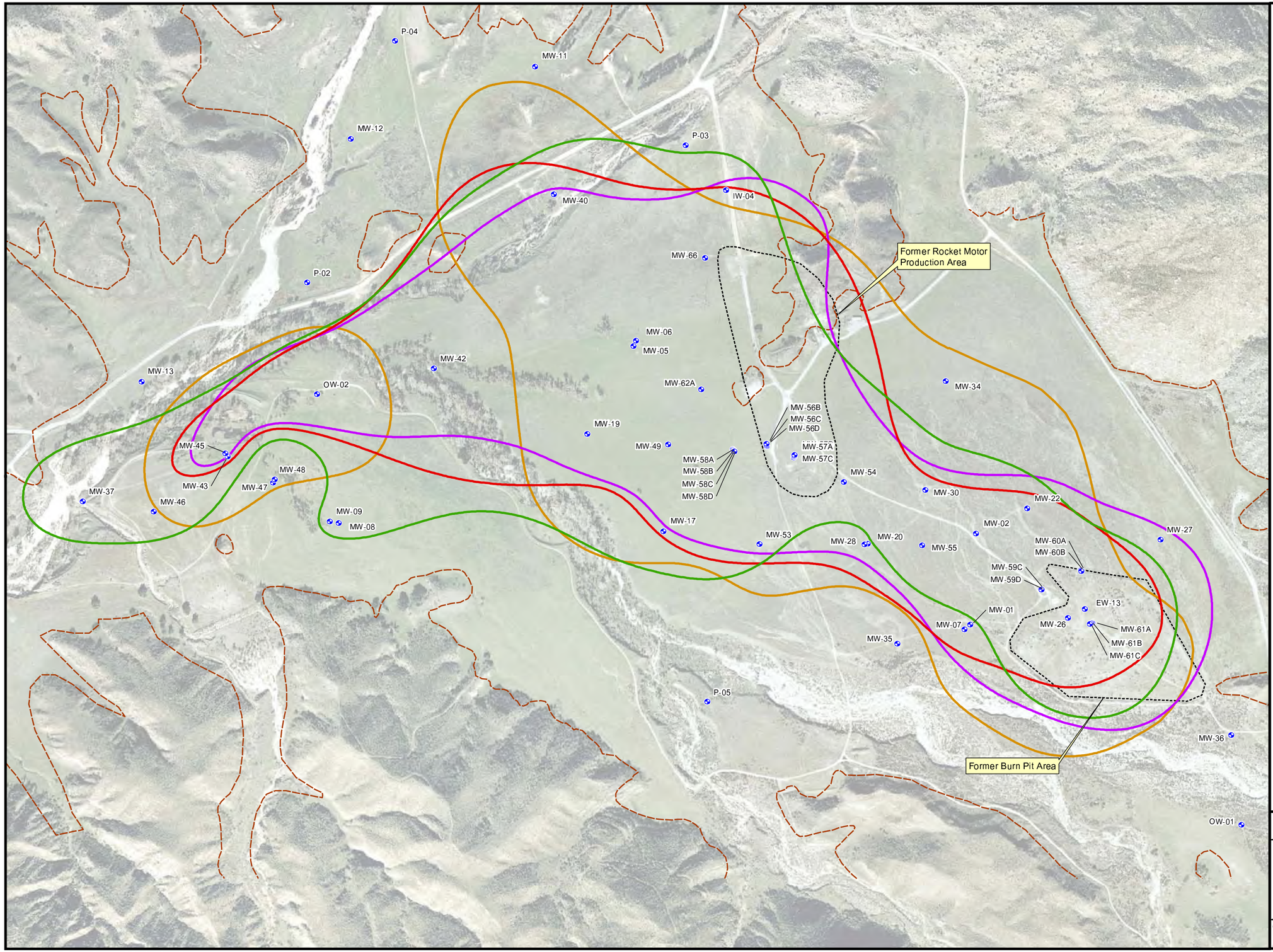

0 500 1,000 Feet

Adapted from: February 2006 aerial photograph.

Well locations from Hillwig and Goodrow survey, 2003.

LEGEND

- Groundwater Monitoring Well
- Perchlorate (6.0 µg/L DWNL)
- 1,1 DCE (6.0 µg/L MCL)
- Trichloroethene (5.0 µg/L MCL)
- 1,4-Dioxane (3.0 µg/L DWNL)
- Mt. Eden/Alluvium Surface Contact
- Beaumont Site 1 Property Boundary

Notes:

Beaumont Site 1 property boundary is approximate.

Extents shown are approximate and based on data from the Second Quarter 2006 Groundwater Monitoring Event.

Extents are dashed where inferred.

Beaumont Site 1

Figure 2-13
Primary COPC Extents for Alluvium and Shallow Mount Eden Formation

TETRA TECH

June 2007

2.4.1 Perchlorate

The highest concentrations of perchlorate have consistently been reported in groundwater samples collected from shallow screened wells located in the former BPA and concentrations appear to rapidly decrease outside, and downgradient, of the footprint of the former BPA. Perchlorate was reported in groundwater samples collected from wells screened in the alluvium and shallow Mount Eden Formation. The concentration of perchlorate decreases with depth. Low level concentrations of perchlorate have been detected in groundwater samples collected from one (1) deeper Mount Eden Formation well in the BPA. The source of perchlorate affected groundwater appears to primarily be the former BPA, a secondary source may also be the former RMPA.

2.4.2 1,1-DCE

The highest concentrations of 1,1-dichloroethene (1,1-DCE) have consistently been reported in groundwater samples collected from shallow screened wells located in the western portion of the former BPA and have also been the highest VOC concentrations reported in groundwater samples collected. Groundwater concentrations appear to rapidly decrease outside, and downgradient, of the footprint of the former BPA. 1,1-DCE was reported in groundwater samples collected from wells screened in the alluvium, shallow Mount Eden Formation and deeper Mount Eden Formation. The concentration of 1,1-DCE decreases with depth. Low level concentrations of 1,1-DCE have been detected in groundwater samples collected from all four (4) of the deeper Mount Eden Formation wells with the highest concentrations detected in the former BPA. The source of 1,1-DCE affected groundwater appears to be the former BPA.

2.4.3 TCE

The highest concentrations of trichloroethene (TCE) have consistently been reported in groundwater samples collected from shallow screened wells located in the former BPA. Groundwater concentrations appear to rapidly decrease outside, and downgradient, of the footprint of the former BPA. TCE was reported in groundwater samples collected from wells screened in the alluvium, shallow Mount Eden Formation and deeper Mount Eden Formation. The concentration of TCE decreases with depth. Low level concentrations of TCE have been detected in groundwater samples collected from all four (4) of the deeper Mount Eden Formation wells with the highest concentrations detected in the former BPA. The source of TCE affected groundwater appears to be the former BPA.

2.4.4 1,4 - Dioxane

The highest concentrations of 1,4-dioxane have consistently been reported in groundwater samples collected from shallow screened wells located in the former BPA. Groundwater concentrations appear to

rapidly decrease outside, and downgradient, of the footprint of the former BPA. 1,4-Dioxane was reported in groundwater samples collected from wells screened in the alluvium, shallow Mount Eden Formation and deeper Mount Eden Formation.

The concentration of 1,4-dioxane decreases with depth. Low level concentrations of 1,4-dioxane have been detected in groundwater samples collected from two (2) of the deep wells with the highest concentrations detected in the RMPA. The source of 1,4-dioxane affected groundwater appears to be the former BPA.

3.0 SUMMARY OF MONITORING ACTIVITIES

The following subsections summarize the Third Quarter and Fourth Quarter 2006 groundwater monitoring events conducted at the Site. Sampling, analytical, and Quality Assurance/Quality Control (QA/QC) procedures for the monitoring events are described in the *Revised Groundwater Sampling and Analysis Plan* (Tetra Tech, 2003b). The results from these monitoring events are discussed in Section 4.0.

3.1 GROUNDWATER LEVEL MEASUREMENTS

Groundwater level measurements were collected for the Third Quarter 2006 water quality monitoring event between 05 September and 06 September 2006 and for the Fourth Quarter 2006 water quality monitoring event between 30 November and 01 December 2006. For the Third Quarter and Fourth Quarter 2006 monitoring events, 109 wells were proposed for water level measurements. For the Third Quarter and Fourth Quarter 2006 monitoring events, well OW-5 was observed to be dry and measurements from wells EW-15, MW-16 and MW-24 could not be collected due to obstructions in the casings. Three (3) wells, MW-09, MW-45, MW-47 were observed to be artesian wells and were not measured. Well OW-02 was observed to be artesian during the Third Quarter 2006 monitoring event and was not measured. Copies of field data sheets from the water quality monitoring events are presented in Appendix B.

3.2 SURFACE WATER AND GROUNDWATER SAMPLING

The Third Quarter 2006 monitoring event consisted of water level monitoring and the Fourth Quarter 2006 monitoring event consisted of quarterly water level monitoring, semiannual surface water sampling and the semiannual groundwater sampling of increasing contaminant trend and guard wells. Table 3-1 lists the locations sampled during the Fourth Quarter 2006 monitoring event, analytical methods, sampling dates, QA/QC samples collected, and summarizes field notes. The surface water samples are collected from eight (8) fixed locations and two (2) locations determined at the time of sampling. The fixed locations are sampled only if water is present during the time of the sampling event. Because the streams on the Site are ephemeral, the two (2) locations determined at the time of sampling are for first and last observed surface water.

3.2.1 Proposed and Actual Surface Water and Well Locations Sampled

For the Fourth Quarter 2006 monitoring event, a total of 18 sampling locations (10 surface water and 8 well locations) were proposed for water quality monitoring. Three (3) proposed surface water sample locations were not sampled because the locations were dry (SW-01, SW-05 and SW-08) and one (1) proposed well was not sampled due to an obstruction in the casing (MW-16). Well MW16 has been replaced with well MW67. Therefore, water quality data was collected from seven (7) surface water and seven (7) well locations. One (1) location, SW-03 was resampled for 1,4-dioxane on 07 December 2006. Figure 3-1 presents well and surface water locations sampled for the Fourth Quarter 2006 monitoring event.

Table 3-1 Sampling Schedule - Fourth Quarter 2006
Beaumont Site 1

Monitoring Well or Surface Water Location	Sample Date	VOCs (1)	Perchlorate (2)	1,4-Dioxane (3)	Comments and QA / QC Samples
EW-13	12/05/06	X	X	X	Duplicate SW-113
MW-13	12/05/06	X	X	X	Sample with Peristoltic Pump
MW-15	12/05/06	X	X	X	Sample with Peristoltic Pump
MW-16	NA	NA	NA	NA	Well filled with silt.
MW-18	12/05/06	X	X	X	Sample with Peristoltic Pump
MW-59D	12/05/06	X	X	X	Sample with Grundfos Pump
MW-60A	12/05/06	X	X	X	Sample with Grundfos Pump
MW-67	12/05/06	X	X	X	Sample with Peristoltic Pump
FSW-Dec06	12/05/06	X	X	X	
SW-01	NA	NA	NA	NA	Dry, no sample collected.
SW-02	12/05/06	X	X	X	Duplicate SW-102
SW-03	12/05/06	X	X	X	
SW-04	12/05/06	X	X	X	
SW-05	NA	NA	NA	NA	Dry, no sample collected.
SW-06	12/05/06	X	X	X	
SW-07	12/05/06	X	X	X	MS/MSD.
SW-08	NA	NA	NA	NA	Dry, no sample collected.
LSW-Dec06	12/05/06	X	X	X	
	Total Sample Locations:	17			
	Sample Location Not Accessible:	0			
	Dry Sample Locations:	3			
	Total Samples Collected:	14			
	Damaged Wells :	0			

Notes:

Well not sampled or surface water sample not collected.

(1) - Volatile organic compounds (VOCs) analyzed by United States Environmental Protection Agency (EPA) Method 8260 B.

(2) - Perchlorate analyzed by EPA Method 314.0.

(3) - 1,4 - Dioxane analyzed by EPA Method 8270 C(M) isotope dilution.

MS / MSD - Matrix Spike / Matrix Spike Duplicate.

NA - Not applicable.

QA / QC - Quality Assurance / Quality Control.

X:\GIS\LOCKHEED 19961-03\Q3-Q4_06 SAMP SCHED.MXD

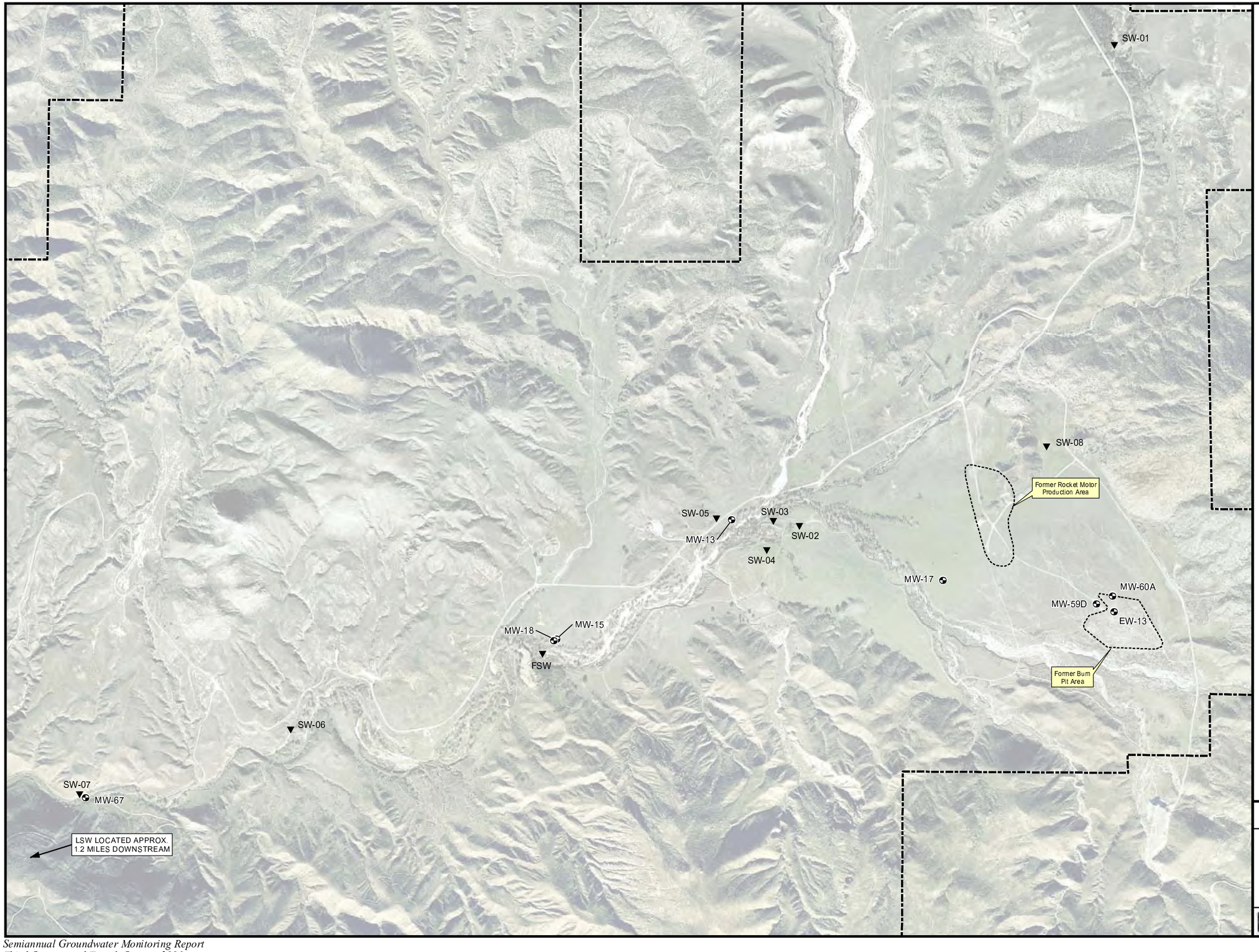

0 500 1,000 1,500 2,000 2,500 Feet

Adapted from: February 2006 aerial photograph.

Well locations from Hillwig and Goodrow survey, 2003.

LEGEND

- Beaumont Site 1 Property Boundary
- Sampled Well (Fourth Quarter 2006)
- Surface Water Sample (Fourth Quarter 2006)

Notes:

LSW for Third and Fourth Quarter 2006 is located approximately 1.2 miles downstream from SW-07 at the property boundary.

Beaumont Site 1 property boundary is approximate.

First surface water (FSW) and last surface water (LSW) sampling locations change depending on where the first and last observation of surface water occured.

Beaumont Site 1

Figure 3-1

Fourth Quarter 2006 Sample Locations

TETRA TECH

June 2007

3.2.2 Field Sampling Procedures

The following water quality field parameters were measured and recorded on field data sheets (Appendix B) during well purging activities: water level, temperature, pH, electrical conductivity (EC), turbidity, oxidation reduction potential, and dissolved oxygen. Generally, groundwater samples were collected from monitoring wells by low-flow purging and sampling through a variable flow submersible electric pump or using a peristaltic pump. Purging was considered complete when at least one discharge hose volume had been removed and the above parameters had stabilized, or the well was purged dry (evacuated). Stabilization of water quality parameters were used as an indication that fresh formation water had entered the well and was being purged. The criteria for stabilization of these parameters are as follows: water level +/- 0.1 foot; temperature +/- 1 degree Centigrade; pH +/- 0.1 unit; and EC +/- 5%. Sampling instruments and equipment were maintained, calibrated, and operated in accordance with the manufacturer's specifications, guidelines, and recommendations. If a well was purged dry, the well was sampled with a disposable bailer after sufficient recharge had taken place to allow sample collection.

Surface water sampling locations were previously located using global positioning satellite (GPS) system and marked in the field. Surface water samples were collected at previously mapped GPS system locations using either a disposable bailer and transferred to the laboratory supplied water sample containers or the water sample was collected directly in the laboratory supplied water sample containers. Temperature, pH, EC, turbidity, oxidation reduction potential, and dissolved oxygen were measured and recorded on field data sheets at surface water sampling locations.

For the monitoring event, water samples were collected in order of decreasing volatilization potential and placed in appropriate containers. A sample identification label was affixed to each sample container and sample custody was maintained by chain-of-custody record. Collected samples were chilled and transported to EMAX Laboratories, Inc. a state-accredited analytical laboratory, via courier, thus maintaining proper temperatures and sample integrity. Lockheed trip blanks (LTBs) and equipment blanks (LEBs) were collected to assess cross-contamination potential of water samples while in transit and/or via sampling equipment.

3.3 ANALYTICAL DATA QA/QC

The samples were tested using approved United Sates Environmental Protection Agency Methods (EPA) methods. Since the analytical data were obtained by following EPA approved method criteria, the data were evaluated by using the EPA approved validation methods described in the *National Functional Guidelines* (EPA, 1999 and EPA, 2004). The *National Functional Guidelines* contain instructions on

method required quality control parameters and direction on how to interpret these parameters to validate to environmental data results.

Quality control parameters used in validating data results include: holding times, field blanks, laboratory control samples, method blanks, duplicate environmental samples, spiked samples, and surrogate and spike recovery data. A summary of validated analytical results by method is presented in Appendix C.

3.4 HABITAT CONSERVATION

Consistent with the U.S. Fish and Wildlife Service Habitat Conservation Plan (USFWS, 2005) and subsequent clarifications (LMC, 2006a, 2006b and 2006c) of the Plan describing "Low Affect" activities for environmental remediation at the Site, prior to initiating groundwater monitoring field activities, a biological survey of the surrounding area of each proposed groundwater monitoring well location was performed by a Section 10A permitted or sub-permitted biologist to evaluate the potential for impacts during field activities to sensitive species/habitats [i.e., Stephens' Kangaroo Rat (SKR)]. As part of the biological survey, the biologist identified and marked all potential or suspected SKR burrows that were located in the vicinity of each sampling location to avoid the potential "take" (i.e., harm, harassment, and/or death) of SKRs. The biologist also clearly marked the ingress and egress routes to each sampling location in an effort to minimize the overall footprint of field activities and impacts to SKR habitat. Further, as specified, after surveying the work areas, the biologist remained on Site during field activities to implement requirements of the "Low Affect" agreement.

4.0 GROUNDWATER MONITORING RESULTS

The results and interpretations of the Third Quarter and Fourth Quarter 2006 groundwater monitoring events are presented in the following subsections. This section includes tabulated summaries of groundwater elevation and water quality data collected, groundwater contour maps, and primary COPC analyte results figures. Plots of groundwater elevation versus time (hydrographs) and concentration versus time (time-series graphs) for primary and secondary COPC analytes are presented in Appendices D and E, respectively.

4.1 GROUNDWATER ELEVATIONS

Groundwater elevations during the Third Quarter 2006 monitoring event ranged from approximately 2,155 feet mean sea level (msl) upgradient of the former BPA to approximately 1,794 feet msl in the MCEA. Groundwater elevations during the Fourth Quarter 2006 monitoring event ranged from approximately 2,154 feet msl upgradient of the former BPA to approximately 1,795 feet msl in the MCEA. Groundwater elevations for the Third Quarter and Fourth Quarter 2006 monitoring events from wells screened in the alluvial and shallow Mount Eden Formation in the former BPA, former RMPA, NPCA and MCEA are shown on Figures 4-1 and 4-2, respectively. A tabulated summary of groundwater elevations for all the wells measured during the Third Quarter and Fourth Quarter 2006 monitoring events is presented in Table 4-1. Hydrographs for individual wells and well groups are presented in Appendix D.

Between 01 June 2006 (Second Quarter 2006) and 06 September 2006 (Third Quarter 2006), average groundwater levels decreased approximately 1.55 feet to 2115.61 feet msl in the former BPA, decreased approximately 1.68 feet to 2112.26 feet msl in the former RMPA, decreased approximately 1.90 feet to 2083.38 feet msl in the NPCA, and decreased approximately 2.82 feet to 1971.02 feet msl in the MCEA. Figure 4-3 presents elevation differences between the Second Quarter 2006 and Third Quarter 2006 groundwater monitoring events.

Between 06 September 2006 (Third Quarter 2006) and 01 December 2006 (Fourth Quarter 2006), average groundwater levels decreased approximately 1.86 feet to 2113.76 feet msl in the former BPA, decreased approximately 1.40 feet to 2110.86 feet msl in the former RMPA, decreased approximately 0.51 feet to 2082.54 feet msl in the NPCA, and decreased approximately 1.38 feet to 1969.64 feet msl in the MCEA. Figure 4-4 presents elevation differences between the Third Quarter and Fourth Quarter 2006 groundwater monitoring events.

X:\GIS\LOCKHEED 19961-03\GW_CONT_Q3_2006.MXD

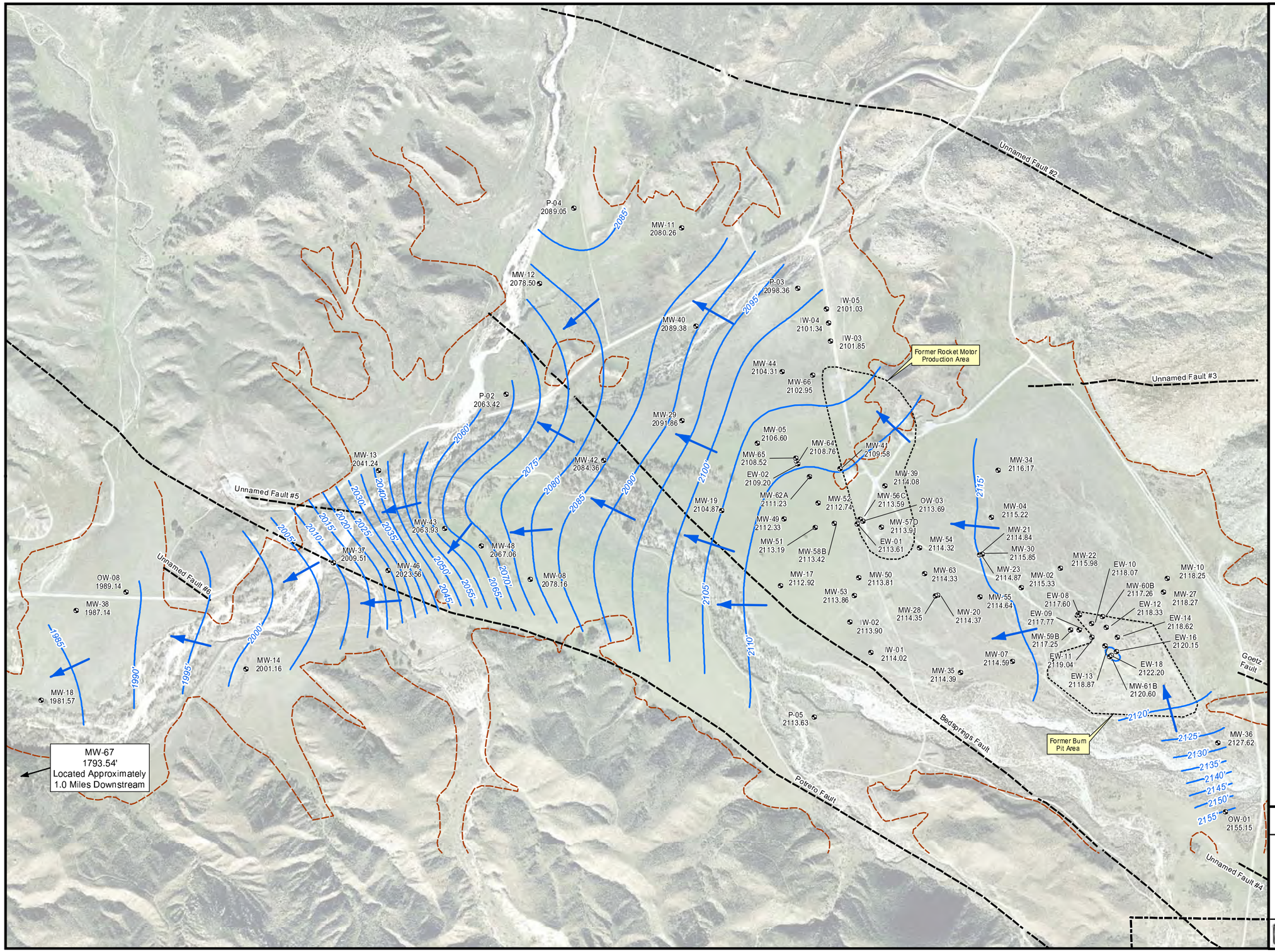

0 500 1,000 1,500 Feet

Adapted from: February 2006 aerial photograph.

Published fault locations from Hydrogeologic Investigation for Water Resources Development, Leighton and Associates, 1983.

LEGEND

- Well Location
- Groundwater Flow Direction
- 2050' Groundwater Elevation Contour (mean sea level, dashed where inferred)
- Fault
- Beaumont Site 1 Property Boundary
- Mt. Eden/Alluvium Surface Contact

Notes: Beaumont Site 1 property boundary is approximate.
5-foot contour interval.

Beaumont Site 1

Figure 4-1
Third Quarter (September) 2006 Groundwater Contours for Alluvium and Shallow Mount Eden Formation

TETRA TECH

June 2007

X:\GIS\LOCKHEED 1996\1-03\GW_CONT_Q4_2006.MXD

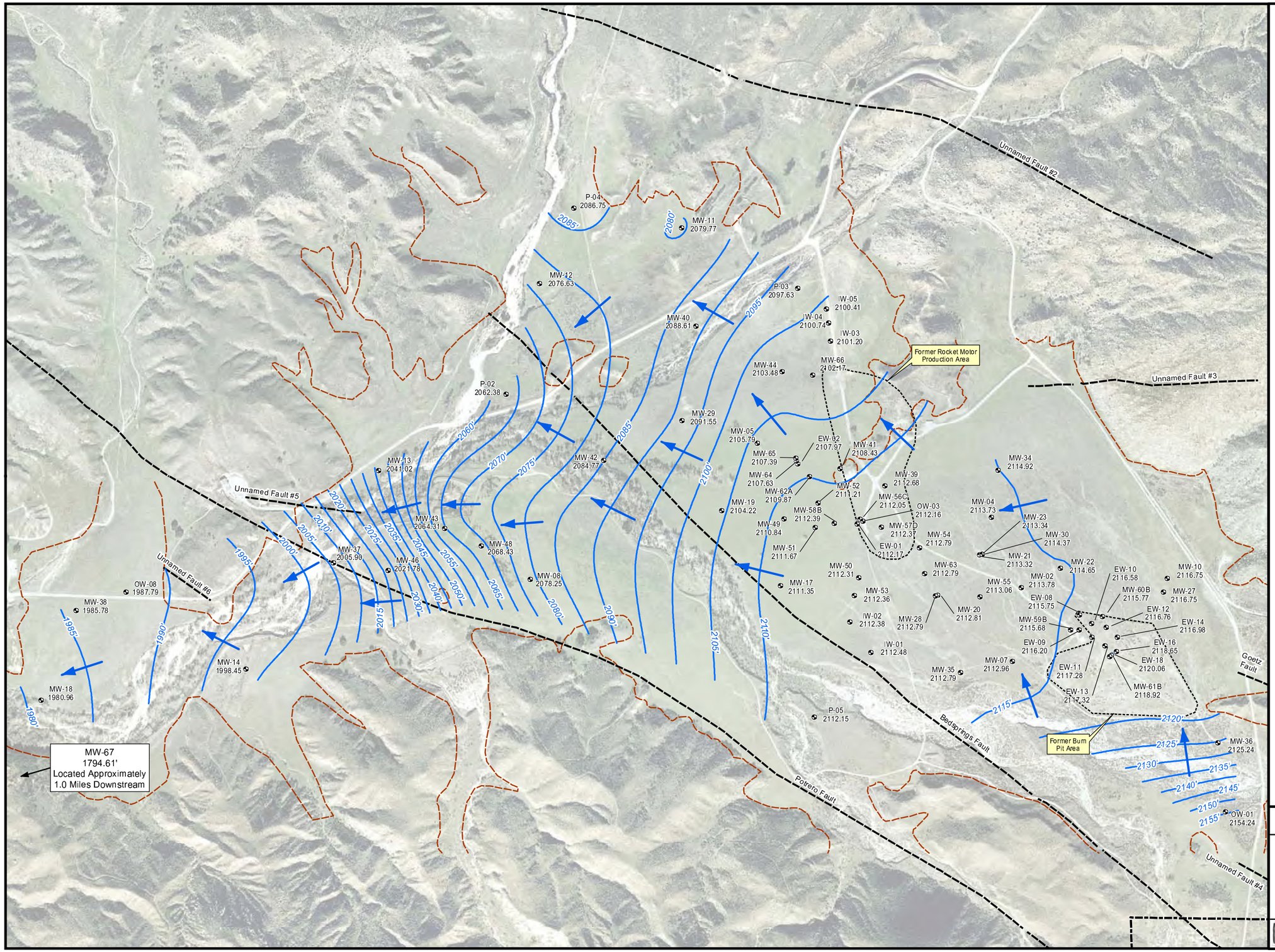

0 500 1,000 1,500 Feet

Adapted from: February 2006 aerial photograph.

Published fault locations from Hydrogeologic Investigation for Water Resources Development, Leighton and Associates, 1983.

LEGEND

- Well Location
- Groundwater Flow Direction
- 2050' Groundwater Elevation Contour (mean sea level, dashed where inferred)
- Fault
- Beaumont Site 1 Property Boundary
- Mt. Eden/Alluvium Surface Contact

Notes: Beaumont Site 1 property boundary is approximate.
5-foot contour interval.

Beaumont Site 1

Figure 4-2
Fourth Quarter (December) 2006 Groundwater Contours for Alluvium and Shallow Mount Eden Formation

TETRA TECH

June 2007

Table 4-1 Groundwater Elevation - Third Quarter and Fourth Quarter 2006
Beaumont Site 1

				Sepetmber 2006 Elevation Data				December 2006 Groundwater Elevation Data				
Well ID	Site Area	HSU	Date Measured	Measuring Point Elevation (feet msl)	September 2006 Depth to Water (feet)	September 2006 Groundwater Elevation (feet msl)	Groundwater Elevation Change from Second Quarter 2006	Date Measured	Measuring Point Elevation (feet msl)	December 2006 Depth to Water (feet)	December 2006 Groundwater Elevation (feet msl)	Groundwater Elevation Change from Third Quarter 2006
EW-01	RMPA	QA/SMEF	09/06/06	2142.62	29.01	2113.61	-1.81	12/01/06	2142.62	30.45	2112.17	-1.44
EW-02	RMPA	QA/SMEF	09/05/06	2126.15	16.95	2109.20	-1.40	11/30/06	2126.15	18.18	2107.97	-1.23
EW-08	BPA	QA/SMEF	09/06/06	2178.40	60.80	2117.60	-1.66	12/01/06	2178.40	62.65	2115.75	-1.85
EW-09	BPA	QA/SMEF	09/06/06	2179.67	61.90	2117.77	-1.70	12/01/06	2179.67	63.47	2116.20	-1.57
EW-10	BPA	QA/SMEF	09/06/06	2180.19	62.12	2118.07	-1.66	12/01/06	2180.19	63.61	2116.58	-1.49
EW-11	BPA	QA/SMEF	09/06/06	2180.76	61.72	2119.04	-1.83	12/01/06	2180.76	63.48	2117.28	-1.76
EW-12	BPA	QA/SMEF	09/06/06	2181.81	63.48	2118.33	-1.60	12/01/06	2181.81	65.05	2116.76	-1.57
EW-13	BPA	QA/SMEF	09/06/06	2181.86	62.99	2118.87	-1.69	12/01/06	2181.86	64.54	2117.32	-1.55
EW-14	BPA	QA/SMEF	09/06/06	2184.59	65.97	2118.62	-1.59	12/01/06	2184.59	67.61	2116.98	-1.64
EW-15	BPA	QA/SMEF	09/06/06	2183.55	Dry Well	Dry Well	NA	12/01/06	2183.55	Dry Well	Dry Well	NA
EW-16	BPA	QA/SMEF	09/06/06	2184.26	64.11	2120.15	-1.67	12/01/06	2184.26	65.61	2118.65	-1.50
EW-17	BPA	QA/SMEF	09/06/06	2179.15	63.33	2115.82	-1.76	12/01/06	2179.15	64.95	2114.20	-1.62
EW-18	BPA	QA/SMEF	09/06/06	2184.01	61.81	2122.20	-1.85	12/01/06	2184.01	63.95	2120.06	-2.14
IW-01	RMPA	QA/SMEF	09/06/06	2160.73	46.71	2114.02	-1.93	12/01/06	2160.73	48.25	2112.48	-1.54
IW-02	RMPA	QA/SMEF	09/06/06	2155.01	41.11	2113.90	-1.94	12/01/06	2155.01	42.63	2112.38	-1.52
IW-03	NPCA	QA/SMEF	09/05/06	2132.86	31.01	2101.85	-0.57	11/30/06	2132.86	31.66	2101.20	-0.65
IW-04	NPCA	QA/SMEF	09/05/06	2135.09	33.75	2101.34	-0.58	11/30/06	2135.09	34.35	2100.74	-0.60
IW-05	NPCA	QA/SMEF	09/05/06	2136.94	35.91	2101.03	-0.49	11/30/06	2136.94	36.53	2100.41	-0.62
MW-01	BPA	QA/SMEF	09/06/06	2176.98	62.45	2114.53	-1.90	12/01/06	2176.98	64.08	2112.90	-1.63
MW-02	BPA	QA/SMEF	09/06/06	2170.10	54.77	2115.33	-1.82	12/01/06	2170.10	56.32	2113.78	-1.55
MW-03	BPA	DMEF	09/06/06	2169.36	119.26	2050.10	-1.20	12/01/06	2169.36	120.23	2049.13	-0.97
MW-04	RMPA	QA/SMEF	09/06/06	2160.02	44.80	2115.22	-1.73	12/01/06	2160.02	46.29	2113.73	-1.49
MW-05	RMPA	QA/SMEF	09/05/06	2121.40	14.80	2106.60	-1.00	11/30/06	2121.40	15.61	2105.79	-0.81
MW-06	RMPA	QA/SMEF	09/05/06	2121.76	16.87	2104.89	-1.24	11/30/06	2121.76	17.90	2103.86	-1.03
MW-07	BPA	QA/SMEF	09/06/06	2176.52	61.93	2114.59	-1.90	12/01/06	2176.52	63.56	2112.96	-1.63
MW-08	NPCA	QA/SMEF	09/05/06	2090.53	12.37	2078.16	-2.34	12/01/06	2090.53	12.28	2078.25	0.09
MW-09	NPCA	QA/SMEF	09/05/06	2089.16	Artesian	Artesian	NA	12/01/06	2089.16	Artesian	Artesian	NA
MW-10	BPA	QA/SMEF	09/06/06	2179.40	61.15	2118.25	-1.65	12/01/06	2179.40	62.65	2116.75	-1.50
MW-11	NPCA	QA/SMEF	09/05/06	2122.61	42.35	2080.26	-0.07	11/30/06	2122.61	42.84	2079.77	-0.49
MW-12	NPCA	QA/SMEF	09/05/06	2098.49	19.99	2078.50	-4.56	11/30/06	2098.49	21.86	2076.63	-1.87
MW-13	NPCA	QA/SMEF	09/05/06	2057.89	16.65	2041.24	-6.03	11/30/06	2057.89	16.87	2041.02	-0.22
MW-14	NPCA	QA/SMEF	09/05/06	2029.67	28.51	2001.16	-4.18	12/01/06	2029.67	31.22	1998.45	-2.71
MW-15	NPCA	QA/SMEF	09/05/06	2009.76	27.23	1982.53	-3.22	11/30/06	2009.76	27.92	1981.84	-0.69
MW-16	NPCA	QA/SMEF	09/05/06	NA	NA	NA	NA	11/30/06	NA	NA	NA	NA
MW-17	RMPA	QA/SMEF	09/06/06	2140.40	27.48	2112.92	-1.92	11/30/06	2140.40	29.05	2111.35	-1.57
MW-18	NPCA	QA/SMEF	09/06/06	2008.69	27.12	1981.57	-2.09	11/30/06	2008.69	27.73	1980.96	-0.61
MW-19	RMPA	QA/SMEF	09/06/06	2118.49	13.62	2104.87	-1.80	11/30/06	2118.49	14.27	2104.22	-0.65
MW-20	RMPA	QA/SMEF	09/06/06	2162.03	47.66	2114.37	-1.81	12/01/06	2162.03	49.22	2112.81	-1.56
MW-21	RMPA	QA/SMEF	09/06/06	2160.73	45.89	2114.84	-1.78	12/01/06	2160.73	47.41	2113.32	-1.52
MW-22	BPA	QA/SMEF	09/06/06	2170.73	54.75	2115.98	-1.91	12/01/06	2170.73	56.08	2114.65	-1.33
MW-23	RMPA	QA/SMEF	09/06/06	2162.01	47.14	2114.87	-1.81	12/01/06	2162.01	48.67	2113.34	-1.53
MW-24	BPA	QA/SMEF	09/06/06	2182.89	NA	NA	NA	12/01/06	2182.89	NA	NA	NA
MW-26	BPA	QA/SMEF	09/06/06	2183.81	66.47	2117.34	-1.81	12/01/06	2183.81	68.04	2115.77	-1.57
MW-27	BPA	QA/SMEF	09/06/06	2182.73	64.46	2118.27	-1.63	12/01/06	2182.73	65.98	2116.75	-1.52
MW-28	RMPA	QA/SMEF	09/06/06	2160.84	46.49	2114.35	-1.79	12/01/06	2160.84	48.05	2112.79	-1.56
MW-29	NPCA	QA/SMEF	09/05/06	2115.09	23.23	2091.86	-0.96	11/30/06	2115.09	23.54	2091.55	-0.31
MW-30	RMPA	QA/SMEF	09/06/06	2161.47	45.62	2115.85	-1.69	12/01/06	2161.47	47.10	2114.37	-1.48
MW-31	BPA	DMEF	09/06/06	2186.52	82.67	2103.85	-1.65	12/01/06	2186.52	84.18	2102.34	-1.51
MW-32	BPA	DMEF	09/06/06	2176.61	76.94	2099.67	-2.01	12/01/06	2176.61	78.46	2098.15	-1.52
MW-34	RMPA	QA/SMEF	09/05/06	2153.80	37.63	2116.17	-1.51	12/01/06	2153.80	38.88	2114.92	-1.25
MW-35	BPA	QA/SMEF	09/06/06	2170.98	56.59	2114.39	-1.92	12/01/06	2170.98	58.19	2112.79	-1.60
MW-36	BPA	QA/SMEF	09/06/06	2205.18	77.56	2127.62	-2.10	12/01/06	2205.18	79.94	2125.24	-2.38
MW-37	NPCA	QA/SMEF	09/06/06	2040.97	31.46	2009.51	-6.44	12/01/06	2040.97	35.07	2005.90	-3.61
MW-38	NPCA	QA/SMEF	09/05/06	2030.29	43.15	1987.14	-1.72	11/30/06	2030.29	44.51	1985.78	-1.36
MW-39	RMPA	QA/SMEF	09/06/06	2144.18	30.10	2114.08	-1.76	12/01/06	2144.18	31.50	2112.68	-1.40

Notes:

BPA - Burn Pit Area.
DMEF - Deeper Mount Eden Formation.
MCEA - Massacre Canyon Entrance Area.
msl - Mean sea level.
NA - Not available.
NPCA Northern Protero Creek Area.
QA/SMEF - Quaternary Alluvium / Shallow Mount Eden Formation.
RMPA - Rocket Motor Production Area.

Table 4-1 Groundwater Elevation - Third Quarter and Fourth Quarter 2006 (continued)

Beaumont Site 1

				Sepetmber 2006 Elevation Data				December 2006 Groundwater Elevation Data				
Well ID	Site Area	HSU	Date Measured	Measuring Point Elevation (feet msl)	September 2006 Depth to Water (feet)	September 2006 Groundwater Elevation (feet msl)	Groundwater Elevation Change from Second Quarter 2006	Date Measured	Measuring Point Elevation (feet msl)	December 2006 Depth to Water (feet)	December 2006 Groundwater Elevation (feet msl)	Groundwater Elevation Change from Third Quarter 2006
MW-40	NPCA	QA/SMEF	09/05/06	2126.39	37.01	2089.38	-0.57	11/30/06	2126.39	37.78	2088.61	-0.77
MW-41	RMPA	QA/SMEF	09/06/06	2133.95	24.37	2109.58	-1.34	11/30/06	2133.95	25.52	2108.43	-1.15
MW-42	NPCA	QA/SMEF	09/06/06	2092.55	8.19	2084.36	-1.73	11/30/06	2092.55	7.78	2084.77	0.41
MW-43	NPCA	QA/SMEF	09/05/06	2068.58	4.65	2063.93	-0.97	12/01/06	2068.58	4.27	2064.31	0.38
MW-44	NPCA	QA/SMEF	09/05/06	2128.69	24.38	2104.31	-0.90	11/30/06	2128.69	25.21	2103.48	-0.83
MW-45	NPCA	QA/SMEF	09/05/06	2071.63	Artesian	Artesian	NA	12/01/06	2071.63	Artesian	Artesian	NA
MW-46	NPCA	QA/SMEF	09/05/06	2072.17	48.61	2023.56	-2.49	12/01/06	2072.17	50.39	2021.78	-1.78
MW-47	NPCA	QA/SMEF	09/05/06	2077.68	Artesian	Artesian	NA	12/01/06	2077.68	Artesian	Artesian	NA
MW-48	NPCA	QA/SMEF	03/06/06	2076.50	9.44	2067.06	-2.84	12/01/06	2076.50	8.07	2068.43	1.37
MW-49	RMPA	QA/SMEF	09/06/06	2130.92	18.59	2112.33	-1.81	11/30/06	2130.92	20.08	2110.84	-1.49
MW-50	RMPA	QA/SMEF	09/06/06	2151.43	37.62	2113.81	-1.86	11/30/06	2151.43	39.12	2112.31	-1.50
MW-51	RMPA	QA/SMEF	09/06/06	2138.36	25.17	2113.19	-1.76	11/30/06	2138.36	26.69	2111.67	-1.52
MW-52	RMPA	QA/SMEF	09/06/06	2136.18	23.44	2112.74	-1.79	11/30/06	2136.18	24.97	2111.21	-1.53
MW-53	RMPA	QA/SMEF	09/06/06	2153.29	39.43	2113.86	-1.87	12/01/06	2153.29	40.93	2112.36	-1.50
MW-54	RMPA	QA/SMEF	09/06/06	2153.44	39.12	2114.32	-1.78	12/01/06	2153.44	40.65	2112.79	-1.53
MW-55	RMPA	QA/SMEF	09/06/06	2166.66	52.02	2114.64	-1.89	12/01/06	2166.66	53.60	2113.06	-1.58
MW-56A	RMPA	DMEF	09/06/06	2143.09	42.60	2100.49	-0.70	11/30/06	2143.09	43.95	2099.14	-1.35
MW-56B	RMPA	QA/SMEF	09/06/06	2142.58	28.79	2113.79	-1.85	11/30/06	2142.58	30.37	2112.21	-1.58
MW-56C	RMPA	QA/SMEF	09/06/06	2142.77	29.18	2113.59	-1.81	11/30/06	2142.77	30.72	2112.05	-1.54
MW-56D	RMPA	QA/SMEF	09/06/06	2142.48	28.73	2113.75	-1.84	11/30/06	2142.48	30.29	2112.19	-1.56
MW-57A	RMPA	QA/SMEF	09/06/06	2145.98	32.03	2113.95	-1.85	11/30/06	2145.98	33.59	2112.39	-1.56
MW-57B	RMPA	QA/SMEF	09/06/06	2146.19	32.22	2113.97	-1.87	11/30/06	2146.19	33.78	2112.41	-1.56
MW-57C	RMPA	QA/SMEF	09/06/06	2146.02	32.03	2113.99	-1.88	11/30/06	2146.02	33.58	2112.44	-1.55
MW-57D	RMPA	QA/SMEF	09/06/06	2146.10	32.19	2113.91	-1.84	11/30/06	2146.10	33.73	2112.37	-1.54
MW-58A	RMPA	QA/SMEF	09/06/06	2140.73	27.52	2113.21	-1.87	11/30/06	2140.73	29.06	2111.67	-1.54
MW-58B	RMPA	QA/SMEF	09/06/06	2140.78	27.36	2113.42	-1.83	11/30/06	2140.78	28.39	2112.39	-1.03
MW-58C	RMPA	QA/SMEF	09/06/06	2141.02	27.77	2113.25	-1.83	11/30/06	2141.02	29.29	2111.73	-1.52
MW-58D	RMPA	QA/SMEF	09/06/06	2140.94	27.73	2113.21	-1.86	11/30/06	2140.94	29.28	2111.66	-1.55
MW-59A	BPA	QA/SMEF	09/06/06	2180.14	67.84	2112.30	-1.66	12/01/06	2180.14	69.43	2110.71	-1.59
MW-59B	BPA	QA/SMEF	09/06/06	2180.39	63.14	2117.25	-1.72	12/01/06	2180.39	64.71	2115.68	-1.57
MW-59C	BPA	QA/SMEF	09/06/06	2179.93	65.10	2114.83	-1.68	12/01/06	2179.93	66.73	2113.20	-1.63
MW-59D	BPA	QA/SMEF	09/06/06	2180.53	65.18	2115.35	-1.73	12/01/06	2180.53	66.74	2113.79	-1.56
MW-60A	BPA	QA/SMEF	09/06/06	2182.59	67.37	2115.22	-1.61	12/01/06	2182.59	68.92	2113.67	-1.55
MW-60B	BPA	QA/SMEF	09/06/06	2182.77	65.51	2117.26	-1.67	12/01/06	2182.77	67.00	2115.77	-1.49
MW-61A	BPA	QA/SMEF	09/06/06	2186.95	74.71	2112.24	-5.32	12/01/06	2186.95	76.46	2110.49	-1.75
MW-61B	BPA	QA/SMEF	09/06/06	2186.77	66.17	2120.60	-1.66	12/01/06	2186.77	67.85	2118.92	-1.68
MW-61C	BPA	QA/SMEF	09/06/06	2186.84	73.35	2113.49	-1.64	12/01/06	2186.84	74.93	2111.91	-1.58
MW-61D	BPA	QA/SMEF	09/06/06	2186.83	70.63	2116.20	-1.69	12/01/06	2186.83	72.20	2114.63	-1.57
MW-62A	RMPA	QA/SMEF	09/06/06	2131.32	20.09	2111.23	-1.43	11/30/06	2131.32	21.45	2109.87	-1.36
MW-62B	RMPA	QA/SMEF	09/06/06	2131.49	19.88	2111.61	-1.71	11/30/06	2131.49	21.34	2110.15	-1.46
MW-63	RMPA	QA/SMEF	09/06/06	2156.20	41.87	2114.33	-1.81	12/01/06	2156.20	43.41	2112.79	-1.54
MW-64	RMPA	QA/SMEF	09/05/06	2128.41	19.65	2108.76	-1.21	11/30/06	2128.41	20.78	2107.63	-1.13
MW-65	RMPA	QA/SMEF	09/05/06	2128.92	20.40	2108.52	-1.24	11/30/06	2128.92	21.53	2107.39	-1.13
MW-66	RMPA	QA/SMEF	09/05/06	2130.43	27.48	2102.95	-0.70	11/30/06	2130.43	28.26	2102.17	-0.78
MW-67	MCEA	QA/SMEF	09/05/06	1799.54	6.00	1793.54	-0.41	11/30/06	1799.54	4.93	1794.61	1.07
OW-01	BPA	QA/SMEF	09/06/06	2204.62	49.47	2155.15	-1.27	12/01/06	2204.62	50.38	2154.24	-0.91
OW-02	NPCA	QA/SMEF	03/06/06	2078.97	Artesian	Artesian	NA	12/01/06	2078.97	1.79	2077.18	NA
OW-03	RMPA	QA/SMEF	09/06/06	2143.65	29.96	2113.69	-1.83	11/30/06	2143.65	31.49	2112.16	-1.53
OW-05	NPCA	QA/SMEF	09/05/06	2160.85	Dry Well	Dry Well	NA	11/30/06	2160.85	Dry Well	Dry Well	NA
OW-08	NPCA	QA/SMEF	09/05/06	2036.33	47.19	1989.14	-2.01	11/30/06	2036.33	48.54	1987.79	-1.35
P-02	NPCA	QA/SMEF	09/05/06	2081.15	17.73	2063.42	-3.21	11/30/06	2081.15	18.77	2062.38	-1.04
P-03	NPCA	QA/SMEF	09/05/06	2140.25	41.89	2098.36	-0.49	11/30/06	2140.25	42.62	2097.63	-0.73
P-04	NPCA	QA/SMEF	09/05/06	2112.63	23.58	2089.05	-4.11	11/30/06	2112.63	25.88	2086.75	-2.30
P-05	RMPA	QA/SMEF	09/05/06	2162.20	48.57	2113.63	-2.06	12/01/06	2162.20	50.05	2112.15	-1.48

Notes:

BPA - Burn Pit Area.
DMEF - Deeper Mount Eden Formation.
MCEA - Massacre Canyon Entrance Area.
msl - Mean sea level.
NA - Not available.
NPCA Northern Protero Creek Area.
QA/SMEF - Quaternary Alluvium / Shallow Mount Eden Formation.
RMPA - Rocket Motor Production Area.

X:\GIS\LOCKHEED 1996\1-03\2006\COMPARE Q3_06.MXD

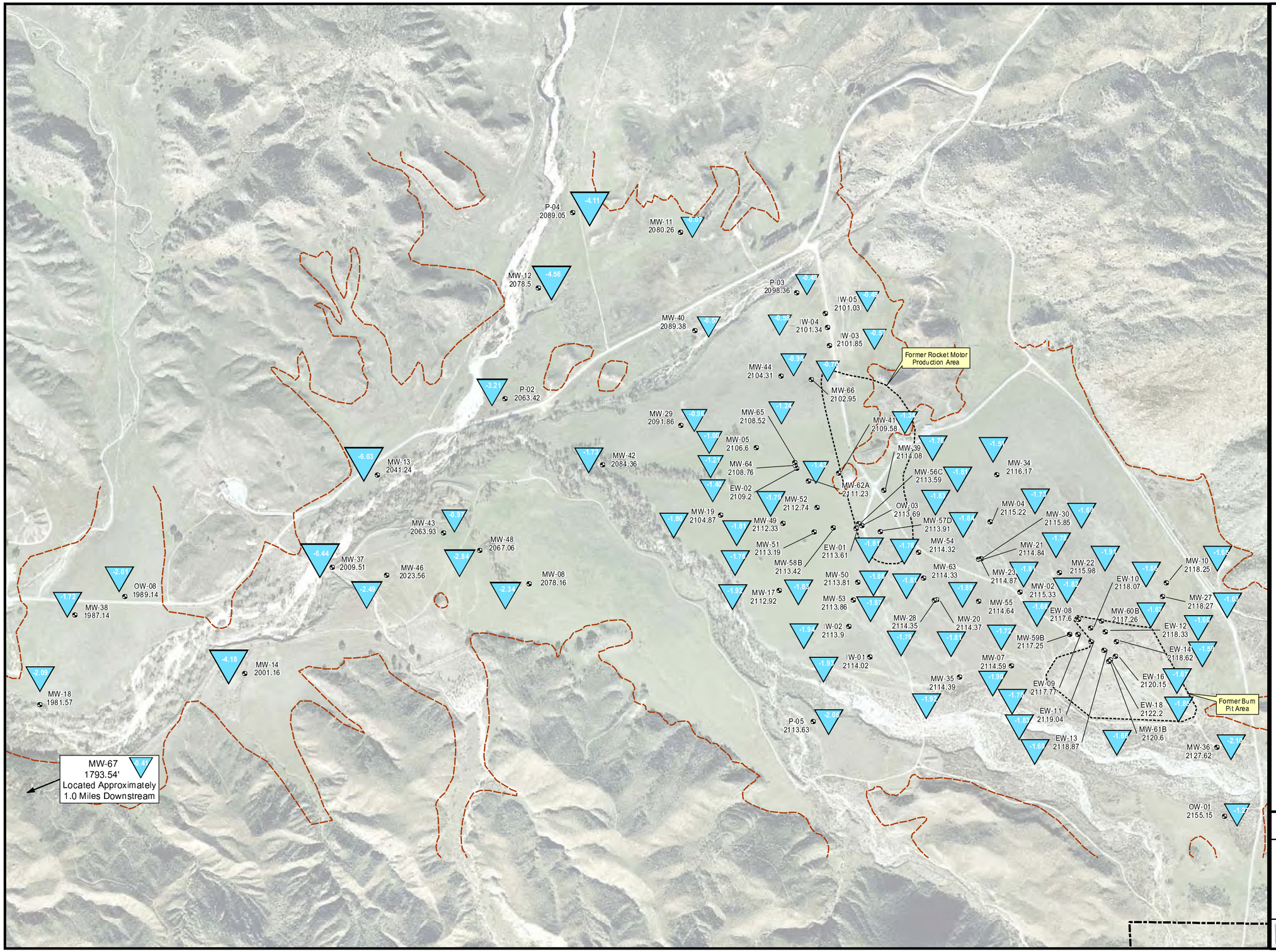

0 500 1,000 1,500 Feet

Adapted from: February 2002 aerial photograph.

LEGEND

- Well Location
- 1.50 Groundwater Elevation Increase (feet)*
- 2.35 Groundwater Elevation Decrease (feet)*
  * Compared to previous quarter groundwater elevations
- Beaumont Site 1 Property Boundary
- Mt. Eden/Alluvium Surface Contact

Notes: Beaumont Site 1 property boundary is approximate.

Beaumont Site 1

Figure 4-3

Third Quarter 2006 Groundwater Elevation Change

TETRA TECH

June 2007

X:\GIS\LOCKHEED 1996\1-03\2006\COMPARE Q4_06.MXD

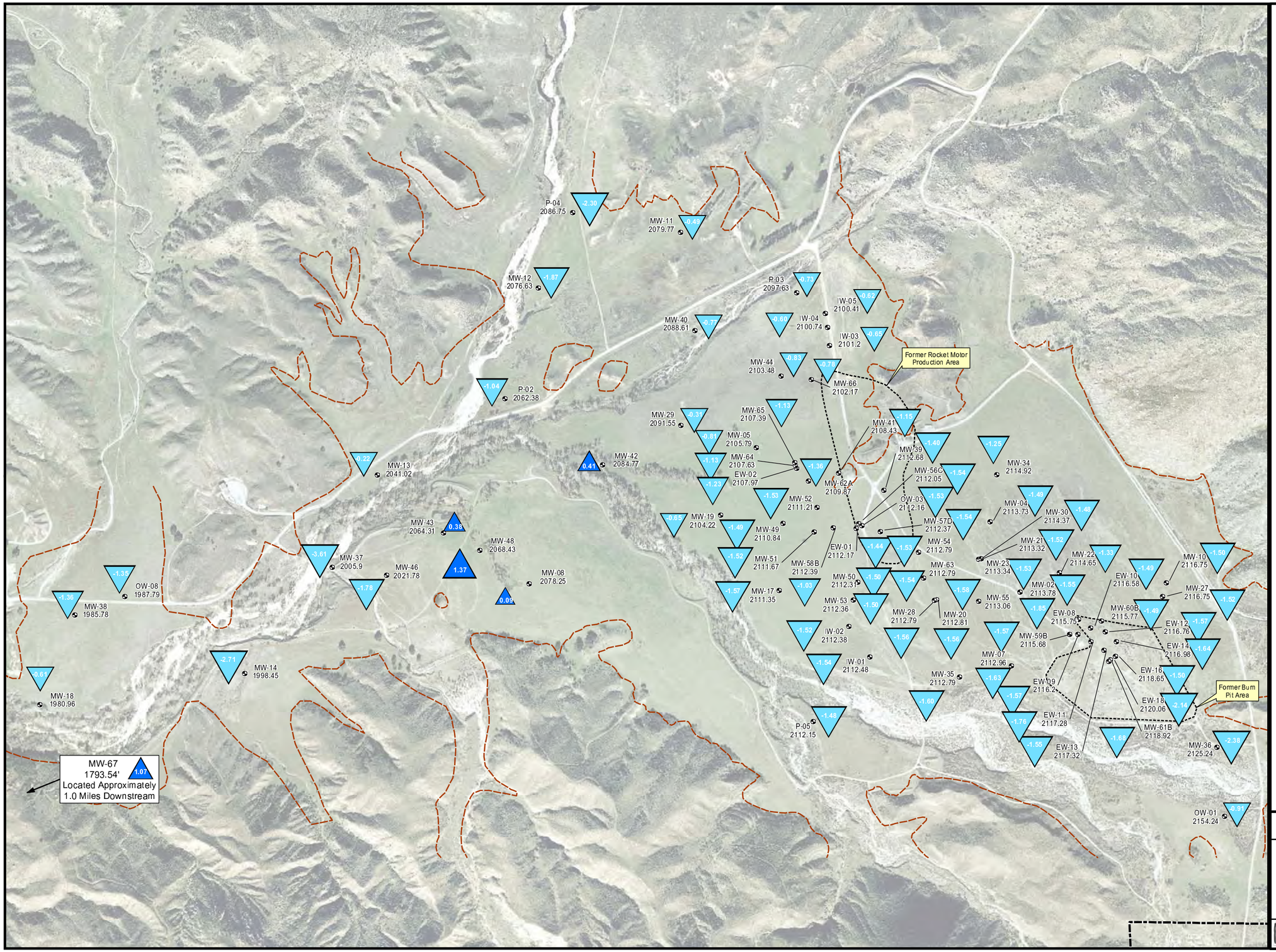



0 500 1,000 1,500 Feet

Adapted from: February 2006 aerial photograph.

LEGEND

- Well Location
- 1.50 Groundwater Elevation Increase (feet)*
- 2.35 Groundwater Elevation Decrease (feet)*

* Compared to September 2006, Third Quarter Groundwater Elevations

- Beaumont Site 1 Property Boundary
- Mt. Eden/Alluvium Surface Contact

Notes: Beaumont Site 1 property boundary is approximate.

Beaumont Site 1

Figure 4-4

Fourth Quarter 2006 Groundwater Elevation Change

TETRA TECH

June 2007

Groundwater elevations and seasonal responses to changes in recharge for select shallow and deeper wells are shown on Figures 4-5 through 4-7. The selected wells represent an affected groundwater flowpath from the former BPA, through the former RMPA and southwestward (downgradient) through the valley.

4.2 GROUNDWATER FLOW

Groundwater flow directions from Third Quarter and Fourth Quarter 2006 (Figures 4-1 and 4-2, respectively) were similar to previously observed patterns for a dry period (Figure 2-12). Generally, groundwater flowed northwest from the southeastern limits of the valley (near the former BPA) beneath the former RMPA, towards Potrero Creek where groundwater flow then changes direction and begins heading southwest, parallel to the flow of Potrero Creek, into Massacre Canyon.

4.2.1 Horizontal Groundwater Gradients

Between 01 June 2006 (Second Quarter 2006) and 06 September 2006 (Third Quarter 2006), the overall groundwater gradient (approximating a flowline from MW-36, upgradient of the former BPA, through the former RMPA and NPCA to MW-18, in the MCEA) remained at 0.013 feet per foot (ft/ft). Between 06 September 2006 (Third Quarter 2006) and 30 November 2006 (Fourth Quarter 2006) the overall groundwater gradient through the same flow path remained 0.013 ft/ft. A summary of calculated horizontal groundwater gradients is presented in Appendix D.

Groundwater gradients for the Third Quarter 2006 groundwater monitoring event in the former BPA, former RMPA, the NPCA and MCEA were calculated to be 0.006, 0.003, 0.025 and 0.013 ft/ft, respectively. Groundwater gradients for the Fourth Quarter 2006 groundwater monitoring event in the former BPA, former RMPA, the NPCA and MCEA were calculated to be 0.005, 0.003, 0.026 and 0.013 ft/ft, respectively.

4.2.2 Vertical Groundwater Gradients

Vertical groundwater gradients between shallow and deeper monitoring well pairs MW-59B/MW-59A (former BPA), MW-56B/MW-56A (former RMPA) and MW-18/MW-15 (MCEA) for the Third Quarter 2006 monitoring event were -0.13 ft/ft, -0.16 ft/ft and 0.021 ft/ft, respectively. Groundwater gradients between shallow and deeper monitoring well pairs MW-59B/MW-59A, MW-56B/MW-56A and MW-18/MW-15 for the previous monitoring event (Second Quarter 2006) were -0.13 ft/ft, -0.17 ft/ft and 0.047 ft/ft, respectively. Groundwater gradients between shallow and deeper monitoring well pairs MW-59B/MW-59A, MW-56B/MW-56A and MW-18/MW-15 from the Fourth Quarter 2006 monitoring event were -0.13, -0.15 ft/ft and 0.017 ft/ft, respectively. A summary of calculated vertical groundwater gradients is presented in Appendix D.

Figure 4-5 Groundwater Elevation vs. Time - Selected Alluvial and Shallow Mount Eden Formation Wells, with Precipitation Overlay
Beaummont Site 1

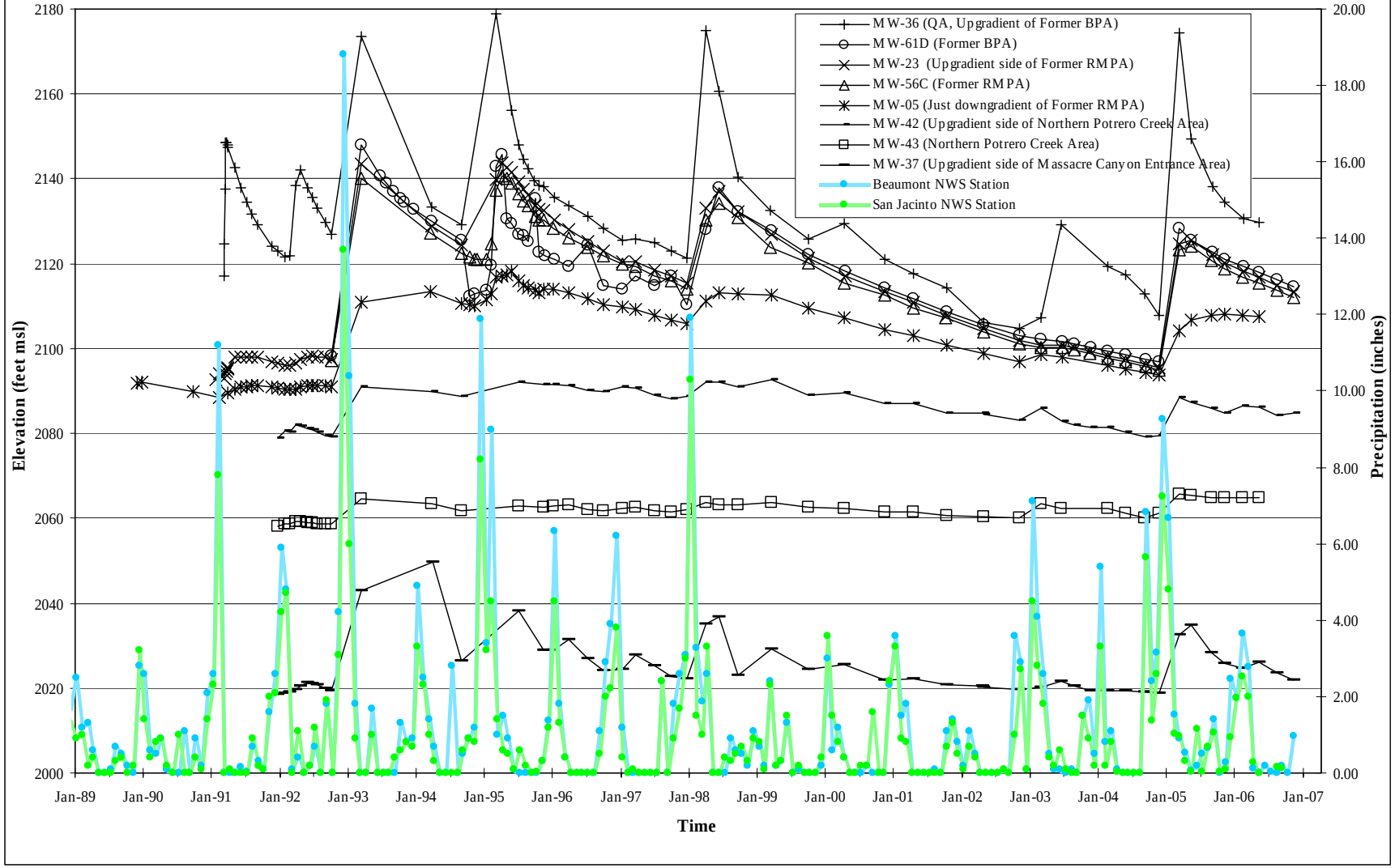

Figure 4-6 Groundwater Elevation vs. Time - Deeper Mount Eden Formation Wells, with Precipitation Overlay
Beaumont Site 1

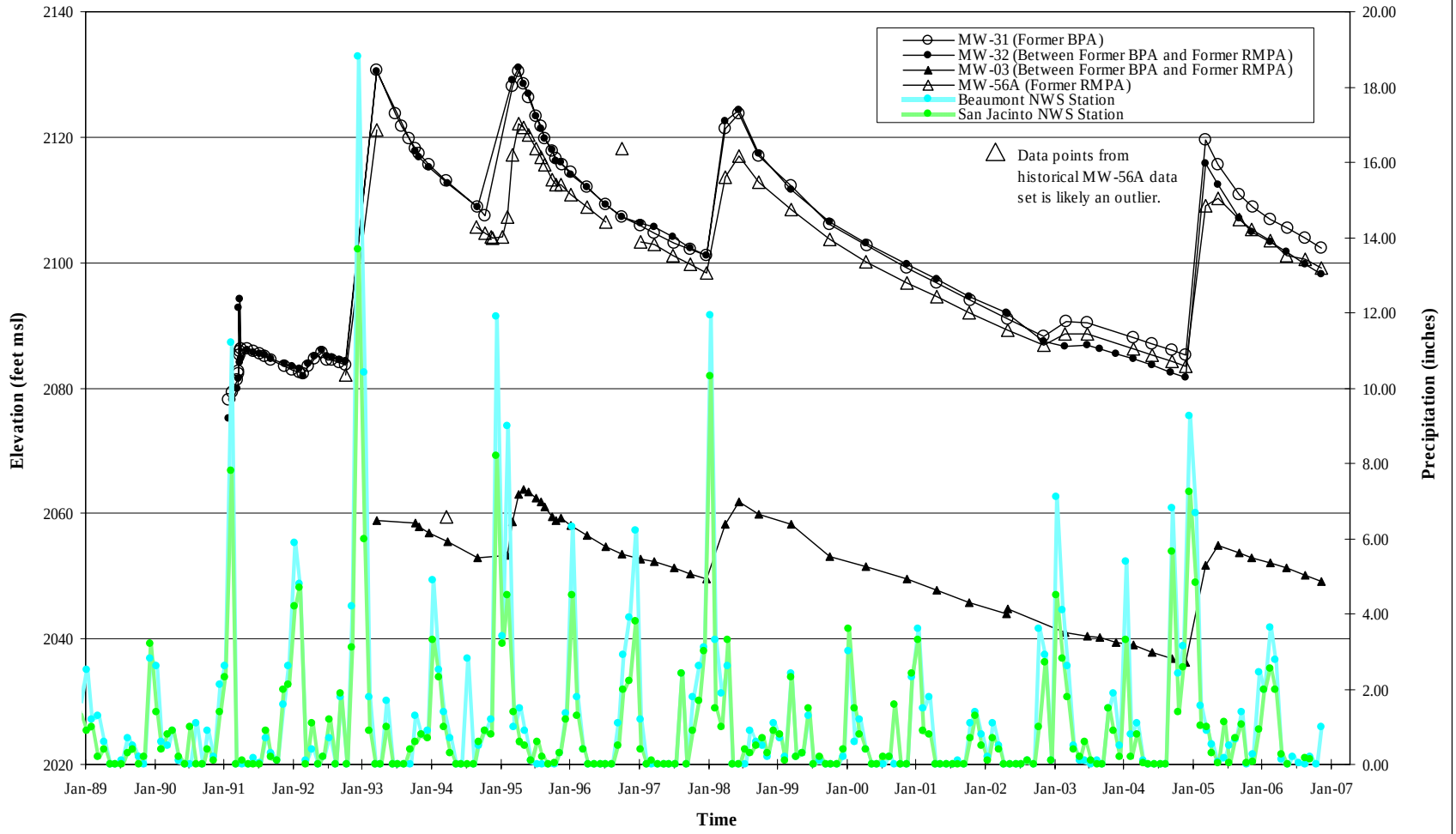

Figure 4-7 Groundwater Elevation Comparisons - Selected Shallower and Deeper Screened Wells in the Alluvial and Shallow Mount Eden Formation, with Precipitation Overlay
Beaumont Site 1

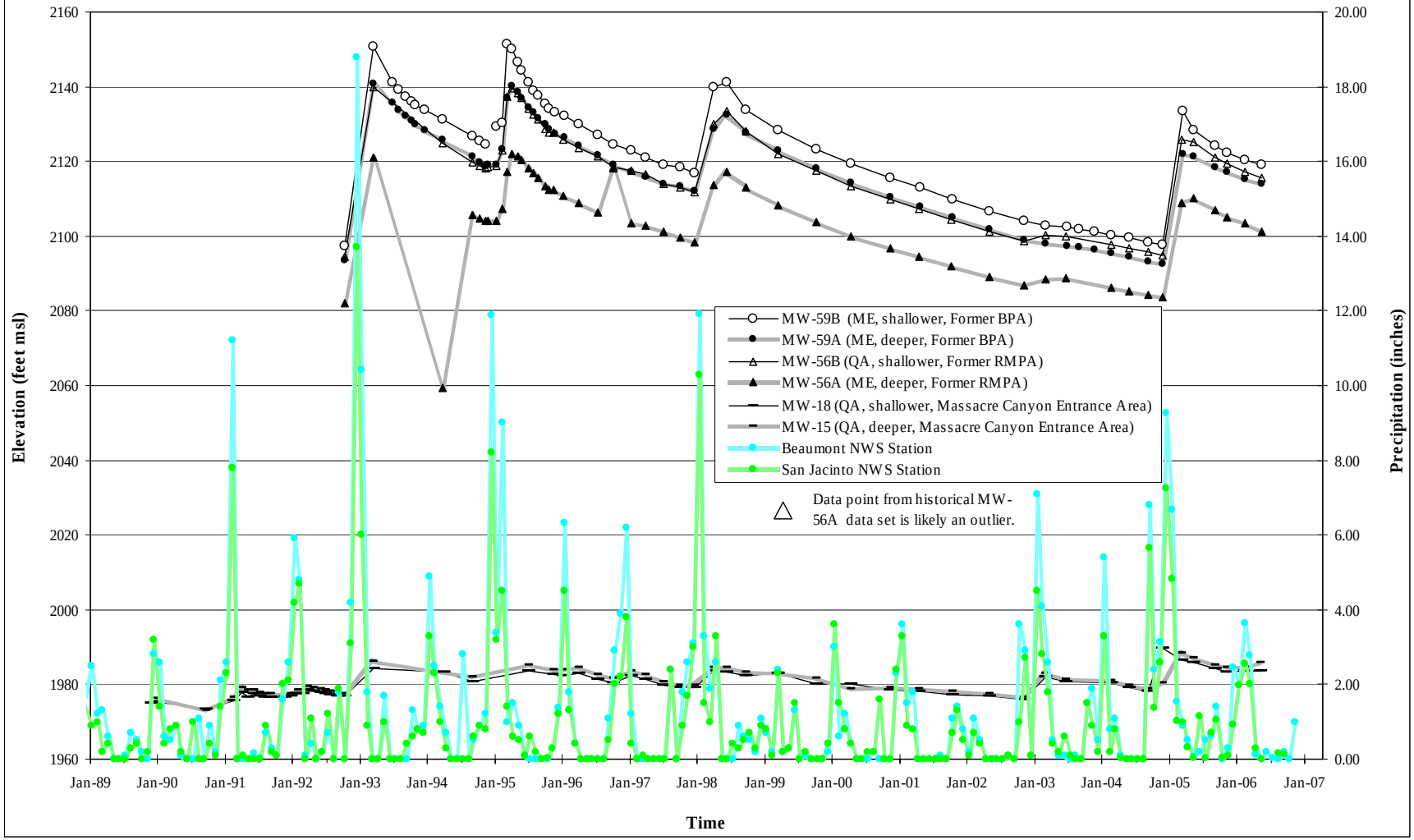

4.3 ANALYTICAL DATA SUMMARY

Summaries of validated laboratory analytical results for organic (VOCs and 1,4-dioxane) and inorganic (perchlorate) analytes detected above their respective method detection limits from the Fourth Quarter 2006 water quality monitoring event are presented in Tables 4-2 and 4-3, respectively. A complete list of analytes tested for, along with validated sample results by analytical method are provided in Appendix C.

Sample results detected above the published maximum contaminant level (MCL), federal or state, whichever is lower, or the California Department of Health Services state drinking water notification level (DWNL) are bolded in Tables 4-2 and 4-3. Laboratory analytical data packages, which include environmental, field QC, and laboratory QC results are provided in Appendix F and consolidated analytical data summary tables are presented in Appendix G. Table 4-4 presents basic statistics of the organic and inorganic analytes detected during the Fourth Quarter 2006 monitoring event.

4.3.1 Data Quality Review

The data for the Beaumont Site 1 sampling event was contained in two data packages. The data was reviewed as described in Section 3.3. Environmental samples were analyzed by the following methods: Method E314.0 for perchlorate, Method SW8260B for VOCs, and Method SW8270C SIM for 1,4-dioxane.

Unless discussed below, all data results met required criteria, are of known precision and accuracy, did not require any qualification, and may be used as reported.

Minor holding time violations caused 10.8 % of the SW8260B data to be qualified as estimated. The affected samples were EW-113, EW-13, MW-59D, and MW-60A. The data qualified as estimated are usable for the intended purpose.

4.4 CHEMICALS OF POTENTIAL CONCERN

The process for identifying COPC is an ongoing process that takes place as part of the annual sampling event conducted during the second quarter of each year. The purpose for identifying COPC is to establish a list of analytes that best represent the extent and magnitude of affected groundwater and to focus more detailed analysis on those analytes.

The COPC process does not eliminate analytes from testing but reduces the number of analytes that are evaluated and discussed during reporting. The standard list of analytes for each method will continue to be tested for and screened annually to insure that the appropriate COPCs are being identified and then

Table 4-2 Summary of Detected Organic Analytes - Fourth Quarter 2006
Beaumont Site 1

Sample Location	Sample Date	Acetone (µg/L)	Benzene (µg/L)	Carbon Tetrachloride (µg/L)	Chloroform (µg/L)	1,1-Dichloroethane (µg/L)	1,2-Dichloroethane (µg/L)	1,1-Dichloroethene (µg/L)	cis-1,2-Dichloroethene (µg/L)	trans-1,2-Dichloroethene (µg/L)	1,4-Dioxane (µg/L)	Methylene Chloride (µg/L)	Styrene (µg/L)	Tetrachloroethene (µg/L)	1,1,1-Trichloroethane (µg/L)	1,1,2-Trichloroethane (µg/L)	Trichloroethene (µg/L)	Toluene (µg/L)	Vinyl Chloride (µg/L)
EW-13	12/7/06	<1200	**4.6** Jeq	<50	15 Je	**220** Je	**360**	**11000**	**940**	4.9 Jeq	**3100**	**5.2** Jeq	<50	2.9 Jeq	7.5 Jeq	**97** Je	**1600**	<50	**17** Je
MW-13	12/6/06	<5	<0.2	<0.2	<0.2	<0.2	<0.2	<0.2	<0.2	<0.2	<0.59	<0.5	<0.2	<0.2	<0.2	<0.2	<0.2	<0.2	<0.2
MW-15	12/6/06	<5	<0.2	<0.2	<0.2	0.32 Jq	<0.2	1.9	0.22 Jq	<0.2	**4.3**	<0.5	<0.2	<0.2	<0.2	<0.2	0.85 Jq	<0.2	<0.2
MW-18	12/6/06	<5	<0.2	<0.2	<0.2	<0.2	<0.2	1.3	<0.2	<0.2	**3.3**	<0.5	<0.2	<0.2	<0.2	<0.2	0.99 Jq	<0.2	<0.2
MW-59D	12/7/06	<5 UJe	0.27 Jeq	0.47 Jeq	2.4 Je	**15** Je	**17** Je	**310** Je	1.5 Je	0.33 Jeq	**38**	<0.5 UJe	<0.2 UJe	0.24 Jeq	0.74 Jeq	1.9 Je	**140** Je	0.21 Jeq	<0.2 UJe
MW-60A	12/7/06	<50	<2	0.24 Jeq	1.7 Je	4.5 Je	**5.4** Je	**270**	1.3 Je	<2	**100**	<5	<2	<2	0.66 Jeq	1.4 Je	**110**	<2	<2
MW-67	12/6/06	<5	<0.2	<0.2	<0.2	<0.2	<0.2	<0.2	<0.2	<0.2	<0.56	<0.5	<0.2	<0.2	<0.2	<0.2	<0.2	<0.2	<0.2
FSW-DEC06	12/5/06	<5	<0.2	<0.2	<0.2	<0.2	<0.2	<0.2	<0.2	<0.2	**3.3**	<0.5	<0.2	<0.2	<0.2	<0.2	<0.2	<0.2	<0.2
SW-02	12/5/06	11	<0.2	<0.2	<0.2	0.27 Jq	<0.2	5.7	0.75 Jq	<0.2	**10**	<0.5	<0.2	<0.2	<0.2	<0.2	4.3	0.38 Jq	<0.2
SW-03	12/5/06	<5	<0.2	<0.2	<0.2	0.27 Jq	<0.2	5.0	<0.2	<0.2		<0.5	2.8	<0.2	<0.2	<0.2	4.7	<0.2	<0.2
SW-03	12/7/06	--	--	--	--	--	--	--	--	--	**9.8**	--	--	--	--	--	--	--	--
SW-04	12/5/06	<5	<0.2	<0.2	<0.2	0.22 Jq	<0.2	4.1	<0.2	<0.2	**4.5**	<0.5	<0.2	<0.2	<0.2	<0.2	3.9	<0.2	<0.2
SW-06	12/5/06	<5	<0.2	<0.2	<0.2	<0.2	<0.2	<0.2	<0.2	<0.2	1.6	<0.5	<0.2	<0.2	<0.2	<0.2	<0.2	<0.2	<0.2
SW-07	12/5/06	<5	<0.2	<0.2	<0.2	<0.2	<0.2	<0.2	<0.2	<0.2	1.0	<0.5	<0.2	<0.2	<0.2	<0.2	<0.2	<0.2	<0.2
LSW-DEC06	12/5/06	<5	<0.2	<0.2	<0.2	<0.2	<0.2	<0.2	<0.2	<0.2	0.75 Jq	<0.5	<0.2	<0.2	<0.2	<0.2	<0.2	<0.2	<0.2
Reporting Limit (µg/L)		10	1.0	1.0	1.0	1.0	1.0	1.0	1.0	1.0	1.0	1.0	1.0	1.0	1.0	1.0	1.0	1.0	1.0
Method Detection Limit (µg/L)		6.1	0.20	0.20	0.20	0.20	0.20	0.20	0.20	0.20	0.62	0.50	0.20	0.20	0.20	0.20	0.20	0.20	0.20
MCL / DWNL (µg/L)		-	1	0.5	80 (2)	5	0.5	6	6	10	3 (1)	5	100	5	200	5	5	150	0.5

Notes: Only analytes positively detected and validated are presented in this table. For a complete list of constituents analyzed, refer to the laboratory data package.

Bold - MCL or California Department of Health Services state drinking water notification level exceeded.

" - " - Reporting Limit/Method Detection Limit or MCL/DWNL not available

" --" - Constituent not analyzed.

(1) - California Department of Health Services state drinking water notification level.

(2) - Value shown is for total trihalomethanes (bromodichloromethane, bromoform, chlororform and dibromochlorormethane).

DWNL - California Department of Health Services state drinking water notification level.

e- A holding time violation occurred.

J - Analyte was positively identified and the result is usable; however, the analyte concentration reported is an estimated value.

MCL - Maximum Contaminant Level.

µg/L - Micrograms per liter.

ND - Not detected at or above method detection limit.

q - Analyte was detected below the practical quantitation limit.

UJ - Analyte was positively identified and the result is usable; however, the method detection limit is uncertain and may be elevated above normal levels.

Table 4-3 Summary of Detected Inorganic Analytes (Perchlorate) - Fourth Quarter 2006

Beaumont Site 1

Sample Location	Sample Date	Perchlorate (µg/L)
EW-13	12/7/06	**795**
MW-13	12/6/06	<0.5
MW-15	12/6/06	<0.5
MW-18	12/6/06	**6.88**
MW-67	12/6/06	<0.5
MW-59D	12/7/06	**7080**
MW-60A	12/7/06	**5910**
FSW-DEC06	12/5/06	<0.5
SW-02	12/5/06	**14.8**
SW-03	12/5/06	**140**
SW-04	12/5/06	**137**
SW-06	12/5/06	<0.5
SW-07	12/5/06	<0.5
LSW-DEC06	12/5/06	<0.5
	Reporting Limit (unless noted)	2.00
	Method Detection Limit (unless noted)	0.500
	DWNL	6

Notes: Only analytes positively detected and validated are presented in this table. For a complete list of constituents analyzed, refer to the laboratory data package.

Bold - California Department of Health Services state drinking water notification level exceeded.

" --" - Constituent not analyzed.

(1) - California Department of Health Services state drinking water notification level.

µg/L - Micrograms per liter.

DWNL - California Department of Health Services state drinking water notification level.

evaluated in the report as specified in the *Revised Groundwater Sampling and Analysis Plan* (Tetra Tech, 2003b).

4.4.1 Identification of Chemicals of Potential Concern

As indicated above the COPCs are evaluated annually and reported in the First and Second Quarter 2006 *Semiannual Groundwater Monitoring Report* (Tetra Tech, 2007). COPC have been selected to include compounds that consistently have been detected in groundwater samples collected from the Site at concentrations above regulatory limits and that can be used to assess the extent of affected groundwater. Primary COPC are parent products such as TCE and 1,1,1-TCA and always present with

Table 4-4 Statistics of Fourth Quarter 2006 Organic and Inorganic Analytes Detected In Groundwater Beaumont Site 1

Organic Analytes Detected	Total Number of Samples Analyzed	Total Number of Detections (1)	Number of Detections Exceeding MCL or DWNL (1)	Corresponding MCL / DWNL	Maximum Concentration Detected	Minimum Concentration Detected
Benzene	7	2	0	1 µg/L	0.27 µg/L	4.6 µg/L
Carbon Tetrachloride	7	2	0	0.5 µg/L	0.24 µg/L Jeq	0.47 µg/L Jeq
Chloroform	7	3	0	80 µg/L (3)	1.7 µg/L Jq	15 µg/L Je
1,1-Dichloroethane	7	4	2	5 µg/L	0.32 µg/L Jq	220 µg/L Je
1,2-Dichloroethane	7	3	3	0.5 µg/L	360 µg/L	5.4 µg/L Je
1,1-Dichloroethene	7	5	3	6 µg/L	11000 µg/L	1.3 µg/L
cis-1,2-Dichloroethene	7	4	1	6 µg/L	940 µg/L	0.22 µg/L Jq
trans-1,2-Dichloroethene	7	2	0	10 µg/L	4.9 µg/L Jeq	0.33 µg/L Jeq
1,4-Dioxane	7	5	5	3 µg/L (2)	3100 µg/L	3.3 µg/L
Methylene Chloride	7	1	1	5 µg/L	5.2 µg/L Jeq	5.2 µg/L Jeq
Tetrachloroethene	7	2	0	5 µg/L	2.9 µg/L Jeq	0.24 µg/L Jeq
1,1,1-Trichloroethane	7	3	0	200 µg/L	7.5 µg/L Jeq	0.66 µg/L Jeq
1,1,2-Trichloroethane	7	3	1	5 µg/L	97 µg/L Je	1.4 µg/L Je
Trichloroethene	7	5	3	5 µg/L	1600 µg/L	0.85 µg/L Jq
Toluene	7	1	0	150 µg/L	0.21 µg/L Jeq	0.21 µg/L Jeq
Vinyl Chloride	7	1	1	0.5 µg/L	17 µg/L Je	17 µg/L Je
Inorganic Analytes Detected	**Total Number of Samples Analyzed**	**Total Number of Detections (1)**	**Number of Detections Exceeding MCL or DWNL (1)**	**Corresponding MCL / DWNL**	**Maximum Concentration Detected**	**Minimum Concentration Detected**
Perchlorate	7	4	4	6 µg/L (2)	7080 µg/L	6.88 µg/L

Notes: Only analytes positively detected and validated are presented in this table. For a complete list of constituents analyzed, refer to to the laboratory data package.

Bold - MCL or California Department of Health Services state drinking water notification level exceeded.

" - " - MCL or California Department of Health Services state drinking water notification level not established.

(1) - Number of detections exclude sample duplicates, trip blanks and equipment blanks.

(2) - California Department of Health Services state drinking water notification level.

(3) - Value shown is for total trihalomethanes (bromodichloromethane, bromoform, chlororform and dibromochlorormethane).

DWNL - California Department of Health Services state drinking water notification level.

e - A holding time violation occurred.

J - The analyte was positively identified, but the analyte concentration is an estimated value.

MCL - Maximum Contaminant Level.

mg/L - Milligrams per liter.

µg/L - Micrograms per liter.

q - The analyte detection was below the Practical Quantitation Limit (PQL).

the secondary COPC, unless a breakdown product is detected at higher concentrations such as 1,1-DCE. Table 4-5 presents a list of those groundwater analytes that have been identified as COPC.

An annual evaluation of COPC based on the results of the Second Quarter 2006 water quality monitoring event was presented in the First and Second Quarter 2006 *Semiannual Groundwater Monitoring Report* prepared (Tetra Tech, 2007). Based on the results of water quality monitoring and the screening of those results against the existing COPC, the MCLs and DWNLs, no additional COPC were identified nor was their evidence to remove an analyte from the existing COPC list.

Table 4-5 Groundwater Chemicals of Potential Concern (Tetra Tech, 2006a)
Beaumont Site 1

Analyte	Classification	Comments
Perchlorate	Primary	Parent product (propellant), widely detected at Site.
1,1-Dichloroethene	Primary	Breakdown product of 1,1,1-TCA, detected at higher concentrations than 1,1,1-TCA at Site.
Trichloroethene	Primary	Parent product (solvent), widely detected at Site.
1,4-Dioxane	Primary	Stabilizer in 1,1,1-TCA, widely detected at Site.
1,1-Dichloroethane	Secondary	Breakdown product of 1,1,1-TCA.
1,2-Dichloroethane	Secondary	Breakdown product of 1,1,1-TCA.
1,1,1-Trichloroethane	Secondary	Parent product (solvent), detected at lower concentrations than breakdown product (1,1-DCE) at Site.
cis-1,2-Dichloroethene	Secondary	Breakdown product of TCE.

Notes:
1,1,1-TCA - 1,1,1-Trichloroethane. 1,1-DCE - 1,1-Dichloroethene.

4.5 DISTRIBUTION OF THE PRIMARY CHEMICALS OF POTENTIAL CONCERN

The semiannual monitoring events are minor events. Only guard wells, wells with increasing contaminant trends, new wells, and surface water locations are sampled and tested during this event (Tetra Tech, 2003b). Tables 4-2 and 4-3, and Figures 4-8 and 4-9 present summaries of COPC laboratory results for groundwater and surface samples collected for the Fourth Quarter 2006 monitoring event. Therefore, only those wells and surface water sampled and tested during this event will be discussed.

4.5.1 Increasing Trend Wells

Three (3) monitoring wells were designated as increasing trend monitoring wells: EW-13, MW59D, and MW60A. TCE was reportedly increasing in all three (3) of these wells. All three (3) of these wells are located in or immediately downgradient of the BPA.

Well EW-13 is located in the BPA. The concentration of TCE in groundwater samples collected from EW-13 peaked in 2002 at 8,300 micrograms per liter (µg/L) and decreased to 2,100 µg/L in 2005. The current concentration is 1,600 µg/L. This is up by a factor of two (2) from Second Quarter 2006 but it appears the recent change may be seasonal. The concentrations may be stabilizing.

Well MW-59D is located downgradient of the BPA. The concentration of TCE in groundwater samples collected from MW-59D peaked at 490 µg/L in 1995 and again at 340 µg/L in 2005. The current concentration is 140 µg/L. This is up 20 µg/L from Second Quarter 2005. The concentrations appear to be stable or decreasing.

X:\GIS\LOCKHEED 19961-03\SAMP_RESULTS Q406.MXD

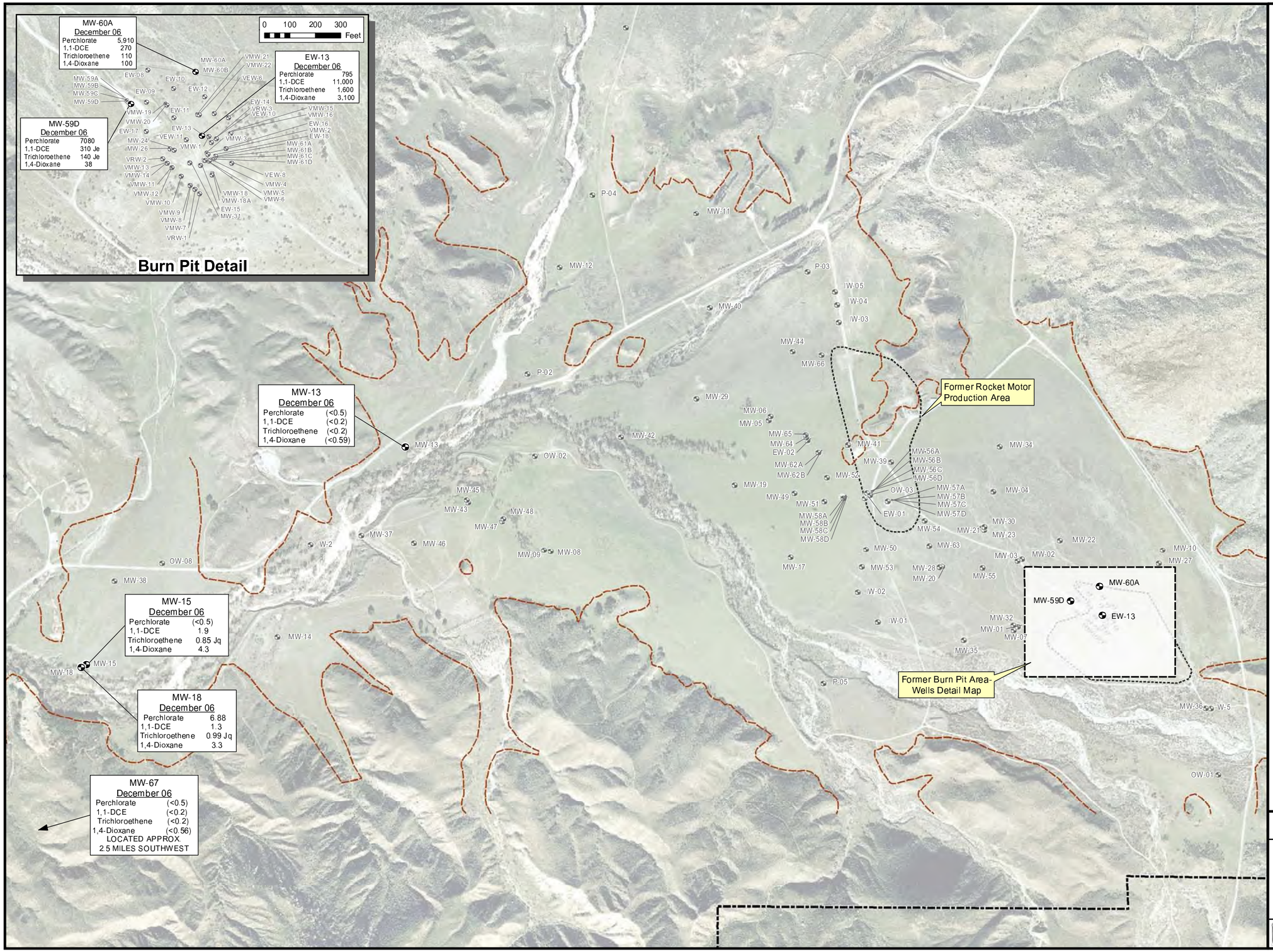

Notes:
- Beaumont Site 1 property boundary is approximate.
- Well locations from Hillwig and Goodrow survey, 2003.
- Concentrations shown are in micrograms per liter (µg/L)
- J- an estimated value.
- e- Holding time violation occured.
- q- The analyte detection was below the Practical Quantitation Limit (PQL).

Beaumont Site 1

Figure 4-8
Fourth Quarter (December) 2006 Groundwater Primary COPC Sampling Results (µg/L)

TETRA TECH

June 2007

X:\GIS\LOCKHEED 19961-03\SURFACE H2O Q4-06.MXD

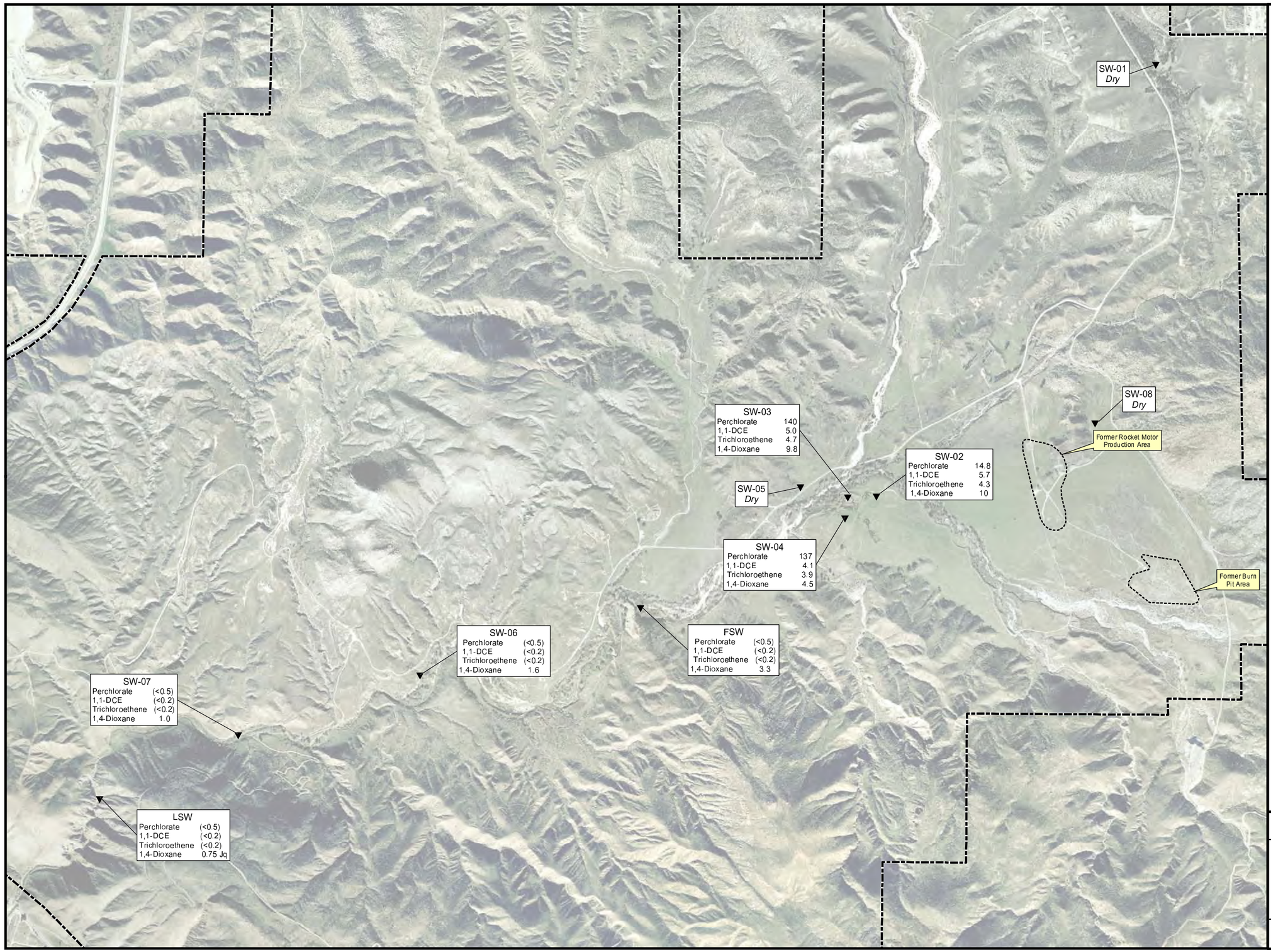

0 1,000 2,000 3,000 Feet

Adapted from: February 2006 aerial photograph.

LEGEND

- Beaumont Site 1 Property Boundary
- ▼ Surface Water Sampling Location
- (<) Compound was not reported above indicated Method Detection Limit

Notes:

Beaumont Site 1 property boundary is approximate.

First surface water (FSW) and last surface water (LSW) sampling locations change depending on where the first and last observation of surface water occured.

Surface water sampling locations SW-01, SW-05 and SW-08 were dry.

Concentrations shown are in micrograms per liter (µg/L).

J Analyte was positively identified and the result is usable; however, the analyte concentration reported is an estimated value.

q The analyte detection was below the Practical Quantitation Limit (PQL).

Beaumont Site 1

Figure 4-9

Fourth Quarter (December) 2006 Surface Water Primary COPC Sampling Results (µg/L)

TETRA TECH

June 2007

Well MW-60A is located downgradient of the BPA. The concentrations of TCE in groundwater samples collected from MW-60A peaked at 210 µg/L in 2004. The current concentration is 110 µg/L. This is up 16 µg/L from Second Quarter 2005. The concentrations appear to be stable or decreasing.

4.5.2 New Monitoring Wells

During this monitoring period no wells were designated as new monitoring wells.

4.5.3 Guard Wells

Four (4) monitoring wells were designated as guard wells: MW-13, MW-15, MW-16, and MW-18. Well MW16 was damaged by storm runoff and was replaced with well MW-67.

Monitoring wells MW-15 and MW-18 are a clustered well pair. Well MW-18 is completed near the top of the alluvial aquifer and MW-15 is completed near the bottom of the alluvial aquifer.

All four (4) of the primary and none of the secondary COPC have been detected in groundwater samples collected from MW-18. Perchlorate was detected at 6.88 µg/L, this is up 1 µg/L from Second Quarter 2006. 1,1-DCE was detected at 1.3 µg/L, this is the same concentration detected during the Second Quarter 2006 monitoring event. TCE was detected at 0.99 µg/L, this is up 0.13 µg/L from Second Quarter 2006. 1,4-Dioxane was detected at 3.3 µg/L, this is down 1.4 µg/L from Second Quarter 2006.

Three (3) of the four (4) primary and none of the secondary COPC have been detected in groundwater samples collected from MW-15. Perchlorate was not detected, this is consistent with second Quarter 2006. 1,1-DCE was detected at 1.9 µg/L, this is up 0.3 µg/L from Second Quarter 2006. TCE was detected at 0.85 µg/L, this is down 0.06 µg/L from Second Quarter 2006. 1,4-Dioxane was detected at 4.3 µg/L, this is down 3.6 µg/L from Second Quarter 2006.

None of the COPC were detected in groundwater samples collected from MW-13 or the furthest downgradient well MW-67.

4.5.4 Surface Water

Three (3) of the 10 surface water locations were dry at the time of sampling. One (1) or more of the primary and none of the secondary COPC were detected in all seven (7) surface water samples collected. Tables 4-2 and 4-3, and Figure 4-9 present concentrations of primary COPC reported in surface water samples collected from the Fourth Quarter 2006 monitoring event.

Surface water samples SW-2, SW-3, and SW-4 were collected from springs and or spring fed ponds located near the intersection of Bed Springs and Petrero Creeks. All four (4) primary and none of the secondary COPC were detected in these samples. Concentrations of perchlorate ranging from 14.8 µg/L

to 140 µg/L, 1,1-DCE ranging from 4.1 to 5.7 µg/L, TCE ranging from 3.9 to 4.7 µg/L and 1,4-dioxane ranging from 4.5 to 10 µg/L were reported in surface water samples collected from these three (3) locations.

Surface water samples FSW, SW-06, SW-07, and LSW were collected from water flowing in Potrero Creek. All four (4) of these locations are topographically downgradient of the springs discussed previous paragraph. One (1) primary and no Secondary COPC were detected in the four (4) surface water samples. Concentrations of 1,4-dioxane detected in these four (4) samples ranged from 0.75 to 3.3 µg/L. The concentrations decreased with elevation.

4.6 HABITAT CONSERVATION

Consistent with the U.S. Fish and Wildlife Service approved Habitat Conservation Plan (USFWS, 2005) and subsequent clarifications of the Plan (LMC, 2006a, 2006b and 2006c) describing activities for environmental remediation at the Site, all field activities were performed under the supervision of a Section 10A permitted or sub-permitted biologist who monitored each work location. As a result, no impact of SKR occurred during the performance of the field activities related to the Third Quarter and Fourth Quarter 2006 water quality monitoring events

5.0 SUMMARY AND CONCLUSIONS

Groundwater level measurements were collected for the Third Quarter and Fourth Quarter 2006 water quality monitoring events. A total of 106 groundwater level measurements were collected for each of the Third Quarter and Fourth Quarter 2006 monitoring events.

For the Third Quarter 2006 monitoring event, no surface water or groundwater monitoring (wells) locations were scheduled to be sampled. For the Fourth Quarter 2006 monitoring event, a total of 18 sampling locations (eight (8) monitoring wells and 10 surface water locations) were proposed for water quality monitoring. One (1) well (MW-16) could not be sampled but a suitable replacement (MW-67) was substituted. Three (3) surface water sample locations were not sampled because the locations were dry (SW-01, SW-05 and SW-08).

5.1 GROUNDWATER ELEVATIONS

Groundwater elevations ranged from approximately 2,155 feet msl upgradient of the former BPA to approximately 1,794 feet msl in the MCEA during the Third Quarter 2006 monitoring event. Groundwater elevations ranged from approximately 2,154 feet msl upgradient of the former BPA to approximately 1,795 feet msl in the MCEA during the Fourth Quarter 2006 monitoring event.

Between 01 June 2006 (Second Quarter 2006) and 06 September 2006 (Third Quarter 2006), average groundwater levels decreased approximately 1.55 feet to 2115.61 feet msl in the former BPA, decreased approximately 1.68 feet to 2112.26 feet msl in the former RMPA, decreased approximately 1.90 feet to 2083.38 feet msl in the NPCA, and decreased approximately 2.82 feet to 1971.02 feet msl in the MCEA.

Between 06 September 2006 (Third Quarter 2006) and 01 December 2006 (Fourth Quarter 2006), average groundwater levels decreased approximately 1.86 feet in the former BPA, decreased approximately 1.40 feet in the former RMPA, decreased approximately 0.51 feet in the NPCA, and decreased approximately 1.38 feet in the MCEA.

Groundwater elevation differences in all wells from quarter to quarter appear to depend on the short- and long-term weather patterns. In general, the greatest differences in quarterly groundwater elevations occur during periods of seasonal precipitation. The response to precipitation is greatest in the former BPA, and the response diminishes southwestward down through the valley. The response also diminishes within each area with depth. Groundwater elevations just downgradient of the former RMPA, compared to the former BPA, generally respond at least one-quarter year later to seasonal precipitation.

The response to seasonal changes in groundwater recharge, although dampened by depth, is consistent within the different vertical well pairs installed at the Site. This suggests that there is vertical hydraulic communication within the aquifer.

5.2 GROUNDWATER FLOW AND GRADIENTS

Groundwater flow directions from Third Quarter and Fourth Quarter 2006 were similar to previously observed patterns for a dry period. Generally, groundwater flows northwest from the southeastern limits of the valley (near the former BPA) beneath the former RMPA, towards Potrero Creek where groundwater flow then changes direction and begins heading southwest, parallel to the flow of Potrero Creek, into Massacre Canyon.

Between 01 June 2006 (Second Quarter 2006) and 06 September 2006 (Third Quarter 2006), the overall groundwater gradient (approximating a flowline from MW-36, upgradient of the BPA, through the RMPA and NPCA to MW-18, in the MCEA) remained at 0.013 feet per foot (ft/ft). Between 06 September 2006 (Third Quarter 2006) and 30 November 2006 (Fourth Quarter 2006) the overall groundwater gradient through the same flow path remained 0.013 ft/ft.

Groundwater gradients for the Third Quarter 2006 groundwater monitoring event in the former BPA, former RMPA, the NPCA and MCEA were calculated to be 0.006, 0.003, 0.025 and 0.013 ft/ft, respectively. Groundwater gradients for the Fourth Quarter 2006 groundwater monitoring event in the former BPA, former RMPA, the NPCA and MCEA were calculated to be 0.005, 0.003, 0.026 and 0.013 ft/ft, respectively.

5.3 WATER QUALITY

The GMP has a semiannual/annual/biennial frequency. Both groundwater and surface water are collected and sampled as part of the GMP. The annual and biennial events are larger major monitoring events and the semiannual event is a smaller minor event. The results of surface and groundwater samples collected and tested during this semiannual event are discussed below.

5.3.1 Surface Water

One or more of the primary and none of the secondary COPC were detected in all seven (7) surface water samples collected. Surface water samples SW-2, SW-3, and SW-4 were collected from springs and or spring fed ponds located near the intersection of Bed Springs and Petrero Creeks. All four (4) primary and none of the secondary COPC were detected in these samples. Concentrations of perchlorate ranging from 14.8 to 140 µg/L, 1,1-DCE ranging from 4.1 µg/L to 5.7 µg/L, TCE ranging from 3.9 µg/L to 4.7 µg/L

and 1,4-dioxane ranging from 4.5 to 10 µg/L were reported in surface water samples collected from these three (3) locations.

Surface water samples FSW, SW-06, SW-07, and LSW were collected from water flowing in Potrero Creek. All four (4) of these locations are topographically downgradient of the springs discussed previous paragraph. One (1) primary and no secondary COPC were detected in the four (4) surface water samples. Concentrations of 1,4-dioxane detected in these four (4) samples ranged from 0.75 to 3.3 ug/l. The concentrations decreased with elevation.

Historically, 1,4-dioxane has not been consistently detected in surface water samples collected from locations SW-07 and LSW. There is no MCL for this compound and the concentrations detected do not exceed the DWNL.

5.3.2 Groundwater

Only guard wells, wells with increasing contaminant trends, new wells, and surface water locations are sampled and tested during this event (Tetra Tech, 2003b).

Increasing Trend Monitoring Wells

Three (3) monitoring wells were designated as increasing trend monitoring wells: EW-13, MW59D, and MW60A. TCE was reportedly increasing in all three (3) of these wells. All three (3) of these wells are located in or immediately downgradient of the BPA.

Well EW-13 is located in the BPA. The concentration of TCE in groundwater samples collected from EW-13 peaked in 2002 at 8,300 µg/L and decreased to 2100 µg/L in 2005. The current concentration is 1,600 µg/L. This is up by a factor of two (2) from Second Quarter 2006 but it appears the recent change may be seasonal. The concentrations may be stabilizing.

Well MW-59D is located downgradient of the BPA. The concentration of TCE in groundwater samples collected from MW-59D peaked at 490 µg/L in 1995 and again at 340 µg/L in 2005. The current concentration is 140 µg/L. This is up 20 µg/L from Second Quarter 2005. The concentrations appear to be stable or decreasing.

Well MW-60A is located downgradient of the BPA. The concentrations of TCE in groundwater samples collected from MW-60A peaked at 210 µg/L in 2004. The current concentration is 110 µg/L. This is up 16 µg/L from Second Quarter 2005. The concentrations appear to be stable or decreasing.

New Monitoring Wells

During this monitoring period no wells were designated as new monitoring wells.

Guard Monitoring Wells

Four (4) monitoring wells were designated as guard wells: MW-13, MW-15, MW-16, and MW-18. Well MW16 was damaged by storm runoff and was replaced with well MW-67.

Monitoring wells MW-15 and MW-18 are a clustered well pair. MW-18 is completed near the top of the alluvial aquifer and MW-15 is completed near the bottom of the alluvial aquifer.

All four (4) of the primary and none of the secondary COPC have been detected in groundwater samples collected from MW-18. Perchlorate was detected at 6.88 µg/L, this is up 1 µg/L from Second Quarter 2006. 1,1-DCE was detected at 1.3 µg/L, this is the same concentration detected during the Second Quarter 2006 monitoring event. TCE was detected at 0.99 µg/L, this is up 0.13 µg/L from Second Quarter 2006. 1,4-Dioxane was detected at 3.3 µg/L, this is down 1.4 µg/L from Second Quarter 2006.

Three (3) of the four (4) primary and none of the secondary COPC have been detected in groundwater samples collected from MW-15. Perchlorate was not detected, this is consistent with second Quarter 2006. 1,1-DCE was detected at 1.9 µg/L, this is up 0.3 µg/L from Second Quarter 2006. TCE was detected at 0.85 µg/L, this is down 0.06 µg/L from Second Quarter 2006. 1,4-Dioxane was detected at 4.3 µg/L, this is down 3.6 µg/L from Second Quarter 2006.

None of the COPC were detected in groundwater samples collected from MW-13 or the furthest downgradient well MW-67. Well MW-67 is located approximately 0.7 miles upgradient of the southern edge of the Site.

5.4 PROPOSED CHANGES TO THE MONITORING PROGRAM

Generally, the monitoring program is reviewed and modified as necessary during the Annual event conducted during the second quarter of each year. No unusual circumstances were observed during this reporting period that require proposing any out of sequence changes to the program.

6.0 REFERENCES

Dibblee, T. W.
1981 Geologic Map of Banning (15-minute) Quadrangle, California, South Coast Geologic Society Map 2.

Domenico, P. A. and Schwartz, F. W.
1990 *Physical and Chemical Hydrogeology*, John Wiley & Sons, New York, New York, 1990.

United States Environmental Protection Agency (EPA)
1999 USEPA Contract Laboratory Program National Functional Guidelines for Organic Data Review, EPA-540/R-99-008 (PB99-963506), October 1999.

2004 USEPA Contract Laboratory Program National Functional Guidelines for Inorganic Data Review, OSWER 9240.1-45, EPA-540-R-04-004, October 2004.

Harden, Deborah R.
1998 California Geology, Prentice Hall, Inc., Upper Saddle River, New Jersey. 1998.

Leighton and Associates
1983 Hydrogeologic Investigation for Water Resources Development, Potrero Creek, Riverside County, California. October 27, 1983.

Lockheed Martin Corporation (LMC)
2006a *Clarification of Effects on Stephens' Kangaroo Rat from Characterization Activities at Beaumont Site 1 (Potrero Creek) and Site 2 (Laborde Canyon)*, August 3, 2006.

2006b Clarification Concerning Treatment of Unexploded Ordinance (UXO) Discovered During Munitions and Explosives of Concern (MEC) Characterization at Beaumont Site 1 (Potrero Creek) and at the Immediately Adjacent Metropolitan Water District (MWD) Parcel, Riverside County, California; and Analysis of Effects of Treatment Activities for the Federally-Endangered Stephens' Kangaroo Rat (SKR), August 3, 2006.

2006c Clarification of Mapping Activities Proposed under the Low-Effect Habitat Conservation Plan for the Federally-Endangered Stephens' Kangaroo Rat at Beaumont Site 1 (Potrero Creek) and Site 2 (Laborde Canyon) Riverside County, California (mapping methodology included), December 8, 2006.

Radian
1986 Lockheed Propulsion Company Beaumont Test Facilities Historical Report. September 1986.

1990 Lockheed Propulsion Company Beaumont Test Facilities Source and Hydrogeologic Investigation. February 1990.

1992 Hydrogeologic Study, Lockheed Propulsion Company Beaumont Test Facilities. December 1992.

Ransome, F. L.
1932 Final Geologic Report on the San Jacinto Tunnel Line Colorado River Aqueduct. Prepared for the Metropolitan Water district of Southern California. March 12, 1932.

Tetra Tech, Inc.

2002 Final Supplemental Site Characterization Report, Beaumont Site, Lockheed Martin Corporation. September 2002.

2003a Lockheed Beaumont, Site 1 & 2, Phase I Environmental Site Assessment, Beaumont, California. March 2003.

2003b Revised Groundwater Sampling and Analysis Plan, Lockheed Martin Corporation, Beaumont Site 1, Beaumont, California. May 2003.

2004 *Semiannual Groundwater Monitoring Report, First Quarter and Second Quarter 2004, Lockheed Martin Corporation, Beaumont Site 1,* December 2004.

2006a Semiannual Groundwater Monitoring Report, First Quarter and Second Quarter 2005, Lockheed Martin Corporation, Beaumont Site 1. January 2006.

2006b Groundwater Monitoring Well Installation Work Plan, Lockheed Martin Corporation, Beaumont Site 1. November 2006.

2007 Semiannual Groundwater Monitoring Report, First Quarter and Second Quarter 2006, Lockheed Martin Corporation, Beaumont Site 1. March 2007.

United States Fish and Wildlife Service (USFWS)

2005 Endangered Species Act Incidental Take Permit for Potrero Creek and Laborde Canyon Properties Habitat Conservation Plan, October 14, 2005.

7.0 ACRONYMS

1,1-DCA	1,1- dichloroethane
1,2-DCA	1,2-dichloroethane
1,1-DCE	1,1-dichloroethene
1,1,1-TCA	1,1,1-trichloroethane
bgs	below ground surface
BPA	burn pit area
cis-1,2-DCE	cis-1,2-dichloroethene
COPC	chemical(s) of potential concern
CSM	conceptual Site model
DMEF	Deeper Mount Eden Formation
DWNL	California Department of Health Services state drinking water notification level
EC	electrical conductivity
EPA	United States Environmental Protection Agency
ft/day	feet per day
ft/ft	feet per foot
GMP	Groundwater Monitoring Program
GPS	global positioning satellite
HSU	Hydrostratigraphic Unit
IUOE	International Union of Operating Engineers
K	hydraulic conductivity
LEBs	Lockheed equipment blanks
LMC	Lockheed Martin Corporation
LPC	Lockheed Propulsion Company
LTBs	Lockheed trip blanks
MCL	Maximum Contaminant Level
MCEA	Massacre Canyon Entrance Area
ME	Mount Eden Formation
msl	mean sea level
µg/L	micrograms per liter

mg/L	milligrams per liter
MS/MSD	Matrix spike/matrix spike duplicate
NA	Not applicable
NPCA	Northern Potrero Creek Area
NWS	National Weather Service
QA	Quaternary alluvium
QA/QC	quality assurance/quality control
RMPA	Rocket Motor Production Area
SKR	Stephens' kangaroo rat
SMEF	Shallow Mount Eden Formation
TCE	trichloroethene
TNT	2,4,6-trinitrotoluene
UG	Upgradient
USFWS	United States Fish and Wildlife Service
VOCs	volatile organic compounds

APPENDIX A – WELL CONSTRUCTION SUMMARY TABLE

Well Construction Summary Table

Beaumont Site 1

Well ID	Date Installed	Formation Screened	HSU	Elevation (TOC, feet)	Depth to TOS (feet)	Depth to BOS (feet)	Screen Length (feet)	Reported Borehole Depth (feet)	Borehole Diameter (inches)	Casing Diameter (inches) & Material	Screen Slot Size (inches) & Material	Drilling Method	Filter Pack	Northing Coordinate	Easting Coordinate
EW-01	09/22/92	QA	QA/SMEF	2,142.624	34.64	76.04	41.4	85	8	5 PVC	0.02 SS	Auger	#3 sand	2258178.806	6353216.577
EW-02	10/22/92	QA	QA/SMEF	2,126.151	25	66.48	41.48	70	12	4 PVC	0.02 SS	Auger	sand	2258684.835	6352717.483
EW-08	10/21/92	ME	QA/SMEF	2,178.396	60.55	112	51.45	115	10	4 PVC	0.02 SS	Auger	#3 sand	2257417.355	6355080.679
EW-09	09/23/92	ME	QA/SMEF	2,179.67	70	120	50	122	8	4 PVC	0.02 SS	Auger	sand	2257291.988	6355076.092
EW-10	10/20/92	ME	QA/SMEF	2,180.188	60.5	111.92	51.42	115	10	4 PVC	0.02 SS	Auger	#3 sand	2257345.522	6355182.199
EW-11	10/07/92	ME	QA/SMEF	2,180.755	60.57	101.23	40.66	105	10	4 PVC	0.02 SS	Hollow Stem	#3 sand	2257229.647	6355183.411
EW-12	10/12/92	ME	QA/SMEF	2,181.81	60.7	111.34	50.64	115	10	4 PVC	0.02 SS	Hollow Stem	#3 sand	2257312.654	6355304.538
EW-13	09/17/92	ME	QA/SMEF	2,181.861	74	114	40	117	10	4 PVC	0.02 SS	Hollow Stem	#3 sand	2257159.328	6355292.969
EW-14	10/08/92	ME/QA	QA/SMEF	2,184.586	60.48	101.25	40.77	105	10	4 PVC	0.02 SS	Hollow Stem	#3 sand	2257230.232	6355398.09
EW-15	09/25/92	ME	QA/SMEF	2,183.551	64.35	105	40.65	107	8	4 PVC	0.02 SS	Auger	#3 sand	2257043.056	6355288.23
EW-16	09/28/92	ME	QA/SMEF	2,184.255	64.4	105	40.6	107	8	4 PVC	0.02 SS	Auger	#3 sand	2257109.214	6355388.555
EW-17	NA	NA	QA/SMEF	NA	NA	NA	NA	NA	NA	NA	NA	NA	NA	NA	NA
EW-18	02/03/93	ME	QA/SMEF	2,184.007	60	101	41	102	10	4 PVC	CS	Hollow Stem	#3 sand	2257079.3	6355347.664
IW-01	08/12/92	QA	QA/SMEF	2,160.73	7.01	90	82.99	95	8	5 PVC	0.03 CS	Auger	#3 sand	2257101.374	6353331.114
IW-02	08/13/92	QA	QA/SMEF	2,155.006	10	95	85	100	8	5 PVC	0.03 CS	Hollow Stem	#3 sand	2257357.491	6353155.656
IW-03	09/29/92	QA	QA/SMEF	2,132.855	22.24	63.2	40.96	65	12	5 PVC	SS	Auger	#3 Montery Sand	2259714.017	6352991.055
IW-04	10/01/92	QA	QA/SMEF	2,135.09	22.24	62.94	40.7	65	12	5 SS	0.02 SS	Auger	#3 Montery Sand	2259864.226	6352976.975
IW-05	10/02/92	QA	QA/SMEF	2,136.94	21.15	61.73	40.58	65.5	12	5 SS	0.02 SS	Auger	#3 Montery Sand	2259983.463	6352957.53
MW-01	12/07/89	ME	QA/SMEF	2,176.979	116	126	10	128	8.5	4 PVC	0.02 SS	Air Rotary	sand	2257058.039	6354553.362
MW-02	12/04/89	QA	QA/SMEF	2,170.102	73	93	20	102	8.5	4 PVC	0.02 SS	Air Rotary	sand	2257645.782	6354590.74
MW-03	12/19/89	ME	DMEF	2,169.356	260	270	10	272	10	4 PVC	0.02 SS	Dual Tube	sand	2257626.702	6354550.264
MW-04	12/09/89	QA	QA/SMEF	2,160.016	62	82.4	20.4	85	12	4 PVC	0.01 SS	Hollow Stem	sand	2258236.378	6354340.213
MW-05	12/10/89	QA	QA/SMEF	2,121.399	23.6	43.6	20	43.6	12	4 PVC	0.01 SS	Hollow Stem	sand	2258857.213	6352378.394
MW-06	12/10/89	QA/ME	QA/SMEF	2,121.759	104	114	10	114	8.5	4 PVC	0.02 SS	Air Rotary	sand	2258893.323	6352396.266
MW-07	12/14/89	QA	QA/SMEF	2,176.515	80	90	10	90	8.5	4 PVC	0.02 SS	Air Rotary	sand	2257028.666	6354516.68

Well Construction Summary Table (continued)
Beaumont Site 1

Well ID	Date Installed	Formation Screened	HSU	Elevation (TOC, feet)	Depth to TOS (feet)	Depth to BOS (feet)	Screen Length (feet)	Reported Borehole Depth (feet	Borehole Diameter (inches)	Casing Diameter (inches) & Material	Screen Slot Size (inches) & Material l	Drilling Method	Filter Pack	Northing Coordinate	Easting Coordinate
MW-08	12/03/89	QA	QA/SMEF	2,090.53	13.1	33.6	20.5	33.6	12	4 PVC	0.02 SS	Hollow Stem	sand	2257714.789	6350475.331
MW-09	12/01/89	QA	QA/SMEF	2,089.162	115	125	10	125	8.5	4 PVC	0.02 SS	Air Rotary	sand	2257725.756	6350417.355
MW-10	12/06/89	QA	QA/SMEF	2,179.397	78.6	99	20.4	99	12	4 PVC	0.01 SS	Hollow Stem	sand	2257724.365	6355816.616
MW-11	12/01/89	QA	QA/SMEF	2,122.609	46	66	20	70	12	4 PVC	0.02 SS	Auger	sand	2260663.015	6351744.173
MW-12	12/02/89	QA	QA/SMEF	2,098.492	29	49	20	55	12	4 PVC	0.01 SS	Auger	sand	2260194.794	6350552.816
MW-13	12/05/89	QA	QA/SMEF	2,057.892	16	36	20	38	12	4 PVC	0.01 SS	Auger	sand	2258627.491	6349202.758
MW-14	12/07/89	QA	QA/SMEF	2,029.665	29	49	20	50	12	4 PVC	0.01 SS	Auger	sand	2256962.949	6348090.002
MW-15	12/21/89	QA	QA/SMEF	2,009.763	81	91	10	93	10	4 PVC	0.02 SS	Dual Tube	sand	2256727.724	6346418.441
MW-16	12/09/89	QA/ME	QA/SMEF	1,811.642	8	13	5	15	6	2 PVC	0.02 SS	Auger	sand	2254217.783	6339843.041
MW-17	12/11/89	QA	QA/SMEF	2,140.398	44	64	20	65	12	4 PVC	0.01 SS	Auger	sand	2257661.196	6352571.843
MW-18	12/13/89	QA	QA/SMEF	2,008.693	30	50	20	52	12	4 PVC	0.01 SS	Auger	sand	2256702.803	6346372.611
MW-19	12/13/89	QA	QA/SMEF	2,118.488	25	45	20	50	12	4 PVC	0.01 SS	Auger	sand	2258290.931	6352080.867
MW-20	01/21/91	QA	QA/SMEF	2,162.029	65	95	30	135	12	5 PVC	0.02 SS	Auger	sand	2257581.651	6353891.413
MW-21	01/24/91	QA	QA/SMEF	2,160.726	70	100	30	165	12	5 PVC	0.02 SS	Auger	#3 sand	2257920.109	6354242.324
MW-22	01/28/91	QA	QA/SMEF	2,170.733	74	114	40	120	12	5 PVC	0.02 SS	Auger	#3 sand	2257810.008	6354920.862
MW-23	08/13/92	QA	QA/SMEF	2,162.014	85	115	30	119	12	5 PVC	0.02 SS	Auger	sand	2257901.725	6354260.256
MW-24	09/29/92	ME	QA/SMEF	2,182.891	85	105	20	105	8	2 PVC	0.02 SS	Auger	#3 Lonestar Sand	2257107.844	6355167.652
MW-25	11/27/90	ME	QA/SMEF	NA	80	100	20	110	8	2 PVC	0.02 SS	Auger	sand	NA	NA
MW-26	01/30/91	ME	QA/SMEF	2,183.812	88	128	40	129	12	5 PVC	PVC	Auger	sand	2257102.14	6355184.086
MW-27	02/08/91	QA	QA/SMEF	2,182.728	29	91	62	92	10	4 PVC	0.02 CS	Auger	sand	2257608.441	6355783.091
MW-28	02/20/91	QA	QA/SMEF	2,160.843	120	130	10	134	10	4 PVC	0.02 SS	Auger	#0/30 sand	2257576.445	6353871.203
MW-29	12/03/91	ME	QA/SMEF	2,115.09	23.7	48.7	25	50	10	4 PVC	0.02 SS	Dual Tube	#3 sand	2259045.174	6351747.298
MW-30	02/13/91	QA	QA/SMEF	2,161.471	90	124	34	125	12	4	0.02 SS	Auger	sand	2257927.37	6354263.467
MW-31	02/09/91	ME	DMEF	2,186.515	180	190	10	195	10	4 PVC	0.02 SS	Air Rotary	#30 Lonestar Sand	2257052.122	6355245.181
MW-32	02/11/91	ME	DMEF	2,176.613	210	220	10	223	10	4 PVC	0.02 SS	Air Rotary	#3 Lonestar Sand	2257072.067	6354514.908
MW-34	02/18/91	QA	QA/SMEF	2,153.801	62	82	20	85	10	4 PVC	0.02 SS	Auger	sand	2258631.497	6354396.239
MW-35	03/07/91	QA	QA/SMEF	2,170.982	60	80	20	140	10	4 PVC	0.02 SS	Auger	sand	2256935.259	6354082.481

Well Construction Summary Table (continued)
Beaumont Site 1

Well ID	Date Installed	Formation Screened	HSU	Elevation (TOC, feet)	Depth to TOS (feet)	Depth to BOS (feet)	Screen Length (feet)	Reported Borehole Depth (feet	Borehole Diameter (inches)	Casing Diameter (inches) & Material	Screen Slot Size (inches) & Material	Drilling Method	Filter Pack	Northing Coordinate	Easting Coordinate
MW-36	03/14/91	QA	QA/SMEF	2,205.182	85	105	20	105	8	2 PVC	0.02 SS	Auger	sand	2256344.469	6356239.055
MW-37	02/27/91	QA/ME	QA/SMEF	2,040.974	40	60	20	62	10	4 PVC	0.02 SS	Auger	#3 sand	2257854.911	6348823.257
MW-38	02/25/91	ME	QA/SMEF	2,030.291	60	80	20	82	10	4 PVC	0.02 SS	Auger	#0/30 sand	2257454.815	6346666.843
MW-39	03/11/91	QA	QA/SMEF	2,144.18	60	80	20	86	10	4 PVC	0.02 SS	Auger	#0/30 sand	2258498.715	6353448.166
MW-40	02/19/91	ME	QA/SMEF	2,126.393	46	66	20	67	10	4 PVC	0.02 SS	Auger	#3 sand	2259838.138	6351864.468
MW-41	12/10/91	ME	QA/SMEF	2,133.948	35	55	20	55	10	4 PVC	0.02 SS	Auger	#3 sand	2258643.971	6353070.453
MW-42	12/04/91	QA	QA/SMEF	2,092.55	13.2	34.2	21	36	10	4 PVC	0.02 SS	Auger	#3 sand	2258712.611	6351089.854
MW-43	12/06/91	QA	QA/SMEF	2,068.577	8.4	23.4	15	115.5	10	4 PVC	0.02 SS	Auger	#3 sand	2258143.229	6349757.829
MW-44	12/11/91	QA	QA/SMEF	2,128.692	34	54	20	59	10	4 PVC	0.02 SS	Auger	#3 sand	2259457.268	6352586.036
MW-45	12/10/91	QA	QA/SMEF	2,071.625	43	53	10	55	12	4 PVC	0.02 PVC	Auger	#3 sand	2258164.989	6349744.048
MW-46	09/28/92	QA	QA/SMEF	2,072.171	41.5	61.5	20	89	10	4 PVC	0.02 SS	Auger	#3 sand	2257789.204	6349281.033
MW-47	02/03/93	QA	QA/SMEF	2,077.682	43	53	10	54	12	4 PVC	0.02 PVC	Auger	#3 sand	2257976.142	6350052.104
MW-48	08/12/92	QA	QA/SMEF	2,076.497	8.7	23.7	15	54	10	4 PVC	0.02 SS	Auger	#3 sand	2257996.439	6350062.853
MW-49	12/20/91	QA	QA/SMEF	2,130.92	30.5	52	21.5	114	10	4 PVC	0.02 SS	Auger	#3 sand	2258222.624	6352603.282
MW-50	12/19/91	QA	QA/SMEF	2,151.433	54	74	20	74	10	4 PVC	0.02 SS	Auger	#3 sand	2257729.443	6353228.777
MW-51	08/14/92	QA	QA/SMEF	2,138.357	39	59.5	20.5	67	10	4 PVC	0.03 SS	Auger	#3 Montery Sand	2258149.865	6352864.056
MW-52	08/17/92	QA	QA/SMEF	2,136.184	37	57.48	20.48	65	10	4 PVC	0.03 SS	Auger	#3 Montery Sand	2258356.646	6352888.104
MW-53	08/20/92	QA	QA/SMEF	2,153.293	53	74.21	21.21	78	10	4 PVC	0.03 SS	Auger	#3 Montery Sand	2257578.641	6353192.673
MW-54	08/19/92	QA	QA/SMEF	2,153.435	53	74.21	21.21	80	10	4 PVC	0.03 SS	Auger	#3 Montery Sand	2257980.153	6353738.647
MW-55	08/19/92	QA	QA/SMEF	2,166.663	67	87.2	20.2	93	10	4 PVC	0.03 SS	Auger	#3 Montery Sand	2257570.192	6354244.246
MW-56A	08/27/92	ME	DMEF	2,143.086	175.73	178	2.27	183	8	2 PVC/SS	0.02 SS	Auger	#3 Montery Sand	2258203.229	6353242.359
MW-56B	08/27/92	QA	QA/SMEF	2,142.58	88.68	91	2.32	95.5	8	2 PVC/SS	0.02 SS	Auger	#3 Montery Sand	2258211.044	6353240.499
MW-56C	08/31/92	QA	QA/SMEF	2,142.768	48.2	58.45	10.25	63.8	8	2 PVC/SS	0.02 SS	Auger	#3 Montery Sand	2258218.663	6353238.448
MW-56D	09/11/92	QA	QA/SMEF	2,142.483	71.7	74	2.3	75	8	2 PVC/SS	0.02 SS	Auger	#3 Montery Sand	2258225.709	6353237.209
MW-57A	09/08/92	QA	QA/SMEF	2,145.981	58.73	69	10.27	75	8	2 PVC	0.02 SS	Auger	#3 Montery Sand	2258137.723	6353415.062
MW-57B	09/09/92	QA	QA/SMEF	2,146.194	93.73	96	2.27	98	8	2 PVC/SS	0.02 SS	Auger	#3 Montery Sand	2258143.491	6353416.168

Well Construction Summary Table (continued)
Beaumont Site 1

Well ID	Date Installed	Formation Screened	HSU	Elevation (TOC, feet)	Depth to TOS (feet)	Depth to BOS (feet)	Screen Length (feet)	Reported Borehole Depth (feet	Borehole Diameter (inches)	Casing Diameter (inches) & Material	Screen Slot Size (inches) & Material	Drilling Method	Filter Pack	Northing Coordinate	Easting Coordinate
MW-57C	09/10/92	QA	QA/SMEF	2,146.024	81.24	84.5	3.26	85	8	2 PVC/SS	0.02 SS	Auger	#3 Montery Sand	2258147.839	6353417.306
MW-57D	09/10/92	QA	QA/SMEF	2,146.1	44.73	56	11.27	57	8	2 PVC	0.02 SS	Auger	#3 Montery Sand	2258153.721	6353418.48
MW-58A	09/14/92	QA	QA/SMEF	2,140.728	78.3	81	2.7	88.5	8	2 PVC/SS	0.02 SS	Auger	#3 Montery Sand	2258190.285	6353019.306
MW-58B	09/14/92	QA	QA/SMEF	2,140.782	39.71	49.96	10.25	50	8	2 PVC	0.02 SS	Auger	#3 Montery Sand	2258185.713	6353023.758
MW-58C	09/14/92	QA	QA/SMEF	2,141.015	57.29	59.56	2.27	60	8	2 PVC/SS	0.02 SS	Auger	#3 Montery Sand	2258180.966	6353027.445
MW-58D	09/15/92	QA	QA/SMEF	2,140.942	67.74	70	2.26	70	8	2 PVC/SS	0.02 SS	Auger	#3 Montery Sand	2258177.483	6353030.309
MW-59A	08/26/92	ME	QA/SMEF	2,180.136	138	140	2	144	8	2 PVC/SS	0.02 SS	Auger	#3 Montery Sand	2257296.686	6354998.95
MW-59B	09/04/92	ME	QA/SMEF	2,180.391	97	107	10	110	8	2 PVC/SS	0.02 SS	Auger	#3 Montery Sand	2257291.511	6355004.942
MW-59C	09/10/92	ME	QA/SMEF	2,179.929	132	134	2	135.5	8	2 PVC/SS	0.02 SS	Auger	#3 Montery Sand	2257287.783	6355009.888
MW-59D	09/10/92	ME	QA/SMEF	2,180.527	118	120	2	125	8	2 PVC/SS	0.02 SS	Auger	#3 Montery Sand	2257284.046	6355014.885
MW-60A	09/02/92	ME	QA/SMEF	2,182.594	131.73	134	2.27	149	8	2 PVC/SS	0.02 SS	Auger	#3 Montery Sand	2257410.303	6355268.246
MW-60B	09/02/92	ME	QA/SMEF	2,182.768	111.73	114	2.27	119	8	2 PVC/SS	0.02 SS	Auger	#3 Montery Sand	2257404.793	6355271.86
MW-61A	09/01/92	ME	QA/SMEF	2,186.953	148	150	2	155	8	2 PVC/SS	0.02 SS	Auger	#3 Montery Sand	2257068.742	6355341.319
MW-61B	09/02/92	ME	QA/SMEF	2,186.768	92	102	10	105	8	2 PVC/SS	0.02 SS	Auger	#3 Montery Sand	2257066.439	6355334.247
MW-61C	09/08/92	ME	QA/SMEF	2,186.837	128	130	2	135	8	2 PVC/SS	0.02 SS	Auger	#3 Montery Sand	2257063.535	6355327.156
MW-61D	09/09/92	ME	QA/SMEF	2,186.833	114	116	2	120	8	2 PVC	0.02 SS	Auger	#3 Montery Sand	2257059.389	6355321.622
MW-62A	10/20/92	QA	QA/SMEF	2,131.317	38.4	41.1	2.7	45	8	2 PVC	0.02 SS	Auger	#3 Montery Sand	2258577.015	6352815.937
MW-62B	10/20/92	QA	QA/SMEF	2,131.492	62.23	64.5	2.27	65	8	2 PVC/SS	0.02 SS	Auger	#3 Montery Sand	2258579.946	6352811.446
MW-63	02/04/93	QA	QA/SMEF	2,156.196	21.5	63	41.5	64	10	5 PVC	0.02 CS	Auger	#3 Montery Sand	2257763.692	6353782.087
MW-64	02/05/93	QA	QA/SMEF	2,128.405	29.75	40.05	10.3	41	8	2 PVC	0.02 SS	Auger	#3 Montery Sand	2258707.795	6352707.578
MW-65	02/09/93	QA	QA/SMEF	2,128.915	23.5	45	21.5	47	10	5 PVC	0.02 SS	Auger	#3 Montery Sand	2258731.346	6352702.165
MW-66	02/10/93	QA	QA/SMEF	2,130.427	37.75	47.75	10	50	18	2 PVC	0.02 SS	Auger	#3 Montery Sand	2259427.311	6352841.14
MW-67	07/21/03	QA	QA/SMEF	1,799.54	7	12	5	15	6	2 PVC	0.02 PVC	Air Rotary	#2/12 Lonestar Sand	2254198.837	6338919.858
OW-01	05/25/83	QA	QA/SMEF	2,204.616	56	66	10	70	8	2 PVC	NA	Auger	NA	2255765.339	6356304.255

Well Construction Summary Table (continued)
Beaumont Site 1

Well ID	Date Installed	Formation Screened	HSU	Elevation (TOC, feet)	Depth to TOS (feet)	Depth to BOS (feet)	Screen Length (feet)	Reported Borehole Depth (feet	Borehole Diameter (inches)	Casing Diameter (inches) & Material	Screen Slot Size (inches) & Material	Drilling Method	Filter Pack	Northing Coordinate	Easting Coordinate
OW-02	05/26/83	QA	QA/SMEF	2,078.969	10	20	10	50	8	2 PVC	NA	Auger	NA	2258546.547	6350335.835
OW-03	05/26/83	QA	QA/SMEF	2,143.653	46	56	10	70	8	2 PVC	NA	Auger	NA	2258204.765	6353263.626
OW-04	05/26/83	QA	QA/SMEF	2,209.388	58	68	10	70	8	2 PVC	NA	Auger	NA	2266497.543	6351060.651
OW-05	05/27/83	QA	QA/SMEF	2,160.845	56	66	10	66	8	2 PVC	NA	Auger	NA	2262289.317	6351132.279
OW-06	05/27/83	QA	QA/SMEF	NA	NA	NA	NA	40	8	2 PVC	NA	Auger	NA	NA	NA
OW-07	05/27/83	QA	QA/SMEF	NA	37	47	10	49	8	2 PVC	NA	Auger	NA	NA	NA
OW-08	05/27/83	QA	QA/SMEF	2,036.329	51	61	10	64	8	2 PVC	NA	Auger	NA	2257609.464	6347084.328
P-02	12/05/91	QA	QA/SMEF	2,081.151	24.7	34.7	10	36	8	2 PVC	0.02 PVC	Auger	#3 sand	2259267.863	6350272.582
P-03	12/04/91	QA	QA/SMEF	2,140.245	47.7	57.7	10	58	8	2 PVC	0.02 PVC	Auger	#3 sand	2260155.386	6352716.563
P-04	12/07/91	QA	QA/SMEF	2,112.634	38.7	48.7	10	49	8	2 PVC	0.02 PVC	Auger	#3 sand	2260827.786	6350839.636
P-05	12/08/91	QA	QA/SMEF	2,162.195	61.4	71.41	10.01	120	8	2 PVC	0.02 PVC	Auger	#3 sand	2256560.275	6352856.72
VEW-06	09/14/92	QA/ME	NA	2,183.08	49	69	20	69.5	10	4 PVC	0.02 SS	Auger	#3 Montery Sand	2257245.897	6355341.76
VEW-08	09/15/92	QA/ME	NA	2,185.145	32	52	20	53	10	4 PVC	0.02 SS	Auger	#3 Montery Sand	2257051.089	6355411.381
VEW-10	10/22/92	QA/ME	NA	2,183.375	34.76	55	20.24	55.5	8	4 PVC	0.02 SS	Auger	#3 Montery Sand	2257147.782	6355351.119
VEW-11	10/23/92	QA/ME	NA	2,181.811	34.4	54.5	20.1	55	8	4 PVC	0.02 SS	Auger	#3 Montery Sand	2257143.848	6355231.394
VMW-01	12/26/90	ME	NA	2,185.221	75.5	77.9	2.4	80	8	2 PVC	0.02 SS	Auger	sand	2257156.621	6355320.703
VMW-02	12/26/90	ME	NA	2,186.192	75.5	80	4.5	80	8	2 PVC	0.02 SS	Auger	sand	2257090.733	6355312.718
VMW-03	12/27/90	QA	NA	2,186.181	43.3	45.8	2.5	48	8	2 PVC	0.02 SS	Auger	sand	2257086.036	6355316.466
VMW-04	12/27/90	ME	NA	2,186.185	75.5	78	2.5	80	8	2 PVC	0.02 SS	Auger	sand	2257063.693	6355302.671
VMW-05	12/27/90	QA	NA	2,186.226	21.5	24	2.5	25	8	2 PVC	0.02 SS	Auger	sand	2257063.027	6355304.672
VMW-06	12/28/90	QA	NA	2,186.156	45.5	48	2.5	50	8	2 PVC	0.02 SS	Auger	sand	2257062.609	6355306.836
VMW-07	12/28/90	QA	NA	2,186.75	47.5	50	2.5	51.5	8	2 PVC	0.02 SS	Auger	sand	2256948.836	6355265.731
VMW-08	12/28/90	QA	NA	2,186.429	47.5	50	2.5	51.5	8	2 PVC	0.02 SS	Auger	sand	2256965.779	6355249.148
VMW-09	12/28/90	QA	NA	2,186.568	22.5	25	2.5	27	8	2 PVC	0.02 SS	Auger	sand	2256964.237	6355247.394
VMW-10	01/03/91	QA	NA	2,185.645	47.5	50	2.5	52	8	2 PVC	0.02 SS	Auger	sand	2257000.203	6355211.687
VMW-11	01/03/91	QA	NA	2,185.032	77.5	80	2.5	85	8	2 PVC	0.02 SS	Auger	sand	2257035.249	6355176.852
VMW-12	01/02/91	QA	NA	2,184.917	47.5	50	2.5	52	8	2 PVC	0.02 SS	Auger	sand	2257033.544	6355175.15

Well Construction Summary Table (continued)
Beaumont Site 1

Well ID	Date Installed	Formation Screened	HSU	Elevation (TOC, feet)	Depth to TOS (feet)	Depth to BOS (feet)	Screen Length (feet)	Reported Borehole Depth (feet)	Borehole Diameter (inches)	Casing Diameter (inches) & Material	Screen Slot Size (inches) & Material	Drilling Method	Filter Pack	Northing Coordinate	Easting Coordinate
VMW-13	01/02/91	QA	NA	2,184.56	47.5	50	2.5	52	8	2 PVC	0.02 SS	Auger	sand	2257051.639	6355159.78
VMW-14	01/02/91	QA	NA	2,184.581	77.5	80	2.5	82	8	2 PVC	0.02 SS	Auger	sand	2257050.944	6355157.242
VMW-15	10/14/92	ME	NA	2,186.484	79	81	2	82	8	2 PVC	NA	Auger	#3 Montery Sand	2257171.768	6355409.779
VMW-16	10/14/92	QA	NA	2,186.545	54	56	2	56	8	2 PVC	0.02 SS	Auger	#3 Montery Sand	2257167.743	6355406.061
VMW-17	10/15/92	ME	NA	NA	79	81	2	81	8	2 PVC	0.02 SS	Auger	#3 Montery Sand	NA	NA
VMW-18	10/15/92	QA	NA	2,186.863	41	43	2	43	8	2 PVC	0.02 SS	Auger	#3 Montery Sand	2257010.01	6355334.74
VMW-19	10/16/92	ME	NA	2,182.478	75	77	2	78	8	2 PVC	0.02 SS	Auger	#3 Montery Sand	2257283.779	6355151.371
VMW-20	10/16/92	QA	NA	2,182.973	18	20	2	20	8	2 PVC	NA	Auger	#3 Montery Sand	2257280.692	6355155.867
VMW-21	02/01/93	ME	NA	2,184.439	73	75	2	76	8	2 PVC	0.02 PVC	Auger	#3 Lonestar Sand	2257243.139	6355277.448
VMW-22	02/02/93	QA	NA	2,184.562	37.5	39.5	2	40.3	8	2 PVC	0.02 PVC	Auger	#3 Lonestar Sand	2257241.176	6355282.718
VRW-01	12/19/90	QA	NA	2,187.345	40	50	10	78	10	2 PVC	0.02 PVC	Auger	#3 sand	2256930.877	6355284.179
VRW-02	12/19/90	QA	NA	2,182.069	70	80	10	80	10	2 PVC	0.02 PVC	Auger	#3 sand	2257069.028	6355139.975
VRW-03	12/20/90	ME	NA	2,184.316	68	78	10	80	10	2 PVC	0.02 PVC	Auger	#3 sand	2257132.579	6355331.14
W-01	NA	NA	NA	NA	NA	NA	NA	388	NA	14	PVC	NA	NA	18552.92	21321.85
W-02	NA	NA	NA	NA	NA	NA	NA	250	NA	8	PVC	NA	NA	20336.29	24297.95
W-03	NA	NA	NA	NA	NA	NA	NA	148	NA	12	PVC	NA	NA	22380.89	27779.39
W-05	NA	NA	NA	NA	NA	NA	NA	127.5	NA	6.3	PVC	NA	NA	18923.52	32118.67

Notes:

BOS - Bottom of screen.
CS - Carbon steel.
DMEF - Deeper Mount Eden Formation.
ME - Mount Eden Formation.
NA - Not applicable.
PVC - Polyvinylchloride.
QA - Quaternary alluvium.
SMEF - Shallow Mount Eden Formation.
SS - Stainless steel.
TOC - Top of casing.
TOS - Top of screen.

APPENDIX B – FIELD DATA SHEETS

TETRA TECH, INC.
348 W Hospitality Ln. Suite 100
San Bernardino, CA 92408
Telephone (909) 381-1674
Telefax (909) 889-1391

Lockheed Beaumont
GROUNDWATER MONITORING WELL
FIELD DATA LOG SHEET – STATIC WATER LEVELS

September 2006
Quarter 3

Monitoring Well I.D.	June 2006 Previous Month Static Water Level	Date Measured	Time	OVA In Well Casing (ppm)	Water Level (feet)	Second Static Water Level (feet)	Sample This Quarter Y/N	Truck Access Y/N	Well TD (feet) see footnote	Comments
EW-01	27.20	09/06/2006	1018	—	29.01	29.01	N	Y	—	
EW-02	15.55	09/05/2006	1528	—	16.95	16.95	N	Y	—	
EW-08	59.14	09/06/2006	1317	—	60.80	60.80	N	Y	—	
EW-09	60.20	09/06/2006	1307	—	61.90	61.90	N	Y	—	
EW-10	60.46	09/06/2006	1318	—	62.12	62.12	N	Y	—	
EW-11	59.89	09/06/2006	1404	—	61.72	61.72	N	Y	—	
EW-12	61.88	09/06/2006	1324	—	63.48	63.48	N	Y	—	
EW-13	61.30	09/06/2006	1359	—	62.99	62.99	N	Y	—	
EW-14	64.38	09/06/2006	1328	—	65.97	65.97	N	Y	—	
EW-15	Dry Well	09/06/2006	1344	—	Dry	—	N	Y	59.43	Obstruction @ 59.46 ft bgs
EW-16	62.44	09/06/2006	1330	—	64.11	64.11	N	Y	—	
EW-17	61.57	09/06/2006	1311	—	63.33	63.33	N	Y	—	
EW-18	59.96	09/06/2006	1335	—	61.81	61.81	N	Y	—	
							N	Y		

NOTE:
N/A – Not Available
If difference from this month and previous month is greater than 0.5 feet confirm measurement with 2nd static water level measurement.
T.D. well only if sampling this quarter.

X:\Public\Field\Field Coordination\Forms\Field Forms\Environmental Field Forms\Static Water Levels.doc

TETRA TECH, INC.
348 W Hospitality Ln. Suite 100
San Bernardino, CA 92408
Telephone (909) 381-1674
Telefax (909) 889-1391

Lockheed Beaumont
GROUNDWATER MONITORING WELL
FIELD DATA LOG SHEET – STATIC WATER LEVELS

September 2006
Quarter 3

Monitoring Well I.D.	June 2006 Previous Month Static Water Level	Date Measured	Time	OVA In Well Casing (ppm)	Water Level (feet)	Second Static Water Level (feet)	Sample This Quarter Y/N	Truck Access Y/N	Well TD (feet) see footnote	Comments
IW-01	44.78	09/06/2006	1037	—	46.71	46.71	N	Y	—	
IW-02	39.17	09/06/2006	1031	—	41.11	41.11	N	Y	—	
IW-03	30.44	09/05/2006	1352	—	31.01	31.01	N	Y	—	
IW-04	33.17	09/05/2006	1448	—	33.75	33.75	N	Y	—	
IW-05	35.42	09/05/2006	1444	~~35.77~~ 243	35.91	35.91	N	Y	—	
MW-01	60.55	09/06/2006	1055	—	62.45	62.45	N	Y	—	
MW-02	52.95	09/06/2006	1250	—	54.77	54.77	N	Y	—	
MW-03	118.06	09/06/2006	1249	—	119.26	119.26	N	Y	—	
MW-04	43.07	09/06/2006	1234	—	44.80	44.80	N	Y	—	
MW-05	13.80	09/05/2006	1516	—	14.80	14.80	N	Y	—	
MW-06	15.63	09/05/2006	1518	—	16.87	16.87	N	Y	—	
MW-07	60.03	09/06/2006	1053	—	61.93	61.93	N	Y	—	

NOTE:
N/A – Not Available
If difference from this month and previous month is greater than 0.5 feet confirm measurement with 2nd static water level measurement.
T.D. well only if sampling this quarter.

X:\Public\Field\Field Coordination\Forms\Field Forms\Environmental Field Forms\Static Water Levels.doc

TETRA TECH, INC.
348 W Hospitality Ln. Suite 100
San Bernardino, CA 92408
Telephone (909) 381-1674
Telefax (909) 889-1391

Lockheed Beaumont
GROUNDWATER MONITORING WELL
FIELD DATA LOG SHEET – STATIC WATER LEVELS

September 2006
Quarter 3

Monitoring Well I.D.	June 2006 Previous Month Static Water Level	Date Measured	Time	OVA In Well Casing (ppm)	Water Level (feet)	Second Static Water Level (feet)	Sample This Quarter Y/N	Truck Access Y/N	Well TD (feet) see footnote	Comments
MW-08	10.03	09/05/2006	1155	—	12.38	12.38	N	Y	—	
MW-09	Artesian	09/05/2006	1150	—	Artesian	—	N	Y	—	
MW-10	59.50	09/06/2006	1139	—	61.15	61.15	N	Y	—	
MW-11	42.28	09/05/2006	1426	—	42.35	42.35	N	Y	—	
MW-12	15.43	09/05/2006	1413	—	19.99	19.99	N	Y		
MW-13	10.62	09/05/2006	1345	—	16.65	16.65	N	Y	—	
MW-14	24.33	09/05/2006	1128	—	28.51	28.51	N	Y	—	
MW-15	25.01	09/05/2006	1048	—	27.23	27.23	N	Y	—	
MW-16	NA	09/05/2006	1235	—	NM	—	N	Y	—	well destroyed by floods NA
MW-17	25.56	09/06/2006	0937	—	27.48	27.48	N	Y	—	
MW-18	25.03	09/05/2006	1047	—	27.12	27.12	N	Y	—	
MW-19	11.82	09/06/2006	0929	—	13.62	13.62	N	Y	—	
MW-20	45.85	09/06/2006	1219	—	47.66	47.66	N	Y	—	
MW-21	44.11	09/06/2006	1240	—	45.89	45.89	N	Y	—	

NOTE:

N/A – Not Available

If difference from this month and previous month is greater than 0.5 feet confirm measurement with 2nd static water level measurement.

T.D. well only if sampling this quarter.

NM - not measured

X:\Public\Field\Field Coordination\Forms\Field Forms\Environmental Field Forms\Static Water Levels.dnc

TETRA TECH, INC.
348 W Hospitality Ln. Suite 100
San Bernardino, CA 92408
Telephone (909) 381-1674
Telefax (909) 889-1391

Lockheed Beaumont
GROUNDWATER MONITORING WELL
FIELD DATA LOG SHEET – STATIC WATER LEVELS

September 2006
Quarter 3

Monitoring Well I.D.	June 2006 Previous Month Static Water Level	Date Measured	Time	OVA In Well Casing (ppm)	Water Level (feet)	Second Static Water Level (feet)	Sample This Quarter Y/N	Truck Access Y/N	Well TD (feet) see footnote	Comments
MW-22	52.84	09/06/2006	1254	—	54.75	54.75	N	Y	—	
MW-23	45.33	09/06/2006	1239	—	47.14	47.14	N	Y	—	
MW-24	Obstruction	09/06/2006	1353	—	Dry/Obstruction		N	Y	65.03	Obstruction @ 65.04 ft bgs
MW-26	64.66	09/06/2006	1355	—	66.47	66.47	N	Y	—	
MW-27	62.83	09/06/2006	1135	—	64.46	64.46	N	Y	—	
MW-28	44.70	09/06/2006	1218	—	46.49	46.49	N	Y	—	
MW-29	22.27	09/05/2006	1511	—	23.23	23.23	N	Y	—	
MW-30	43.93	09/06/2006	1237	—	45.62	45.62	N	Y	—	
MW-31	81.02	09/06/2006	1347	—	82.67	82.67	N	Y	—	
MW-32	74.93	09/06/2006	1052	—	76.94	76.94	N	Y	—	
MW-34	36.12	09/05/2006	1320	—	37.63	37.63	N	Y	—	
MW-35	54.67	09/06/2006	1037	—	56.59	56.59	N	Y	—	
MW-36	75.46	09/06/2006	1118	—	77.58	77.58	N	Y	—	
MW-37	25.02	09/05/2006	1105	—	31.46 DTB	31.46	N	Y	61.56	

NOTE:

N/A – Not Available

If difference from this month and previous month is greater than 0.5 feet confirm measurement with 2nd static water level measurement.

T.D. well only if sampling this quarter.

X:\Public\Field\Field Coordination\Forms\Field Forms\Environmental Field Forms\Static Water Levels.doc

TETRA TECH, INC.
348 W Hospitality Ln. Suite 100
San Bernardino, CA 92408
Telephone (909) 381-1674
Telefax (909) 889-1391

Lockheed Beaumont
GROUNDWATER MONITORING WELL
FIELD DATA LOG SHEET – STATIC WATER LEVELS

September 2006
Quarter 3

Monitoring Well I.D.	June 2006 Previous Month Static Water Level	Date Measured	Time	OVA In Well Casing (ppm)	Water Level (feet)	Second Static Water Level (feet)	Sample This Quarter Y/N	Truck Access Y/N	Well TD (feet) see footnote	Comments
MW-38	41.43	09/05/2006	1054	—	43.15	43.15	N	Y	—	
MW-39	28.34	09/06/2006	1147	—	30.10	30.10	N	Y	—	
MW-40	36.44	09/05/2006	1419	—	37.01	37.01	N	Y	—	
MW-41	23.03	09/06/2006	0902	—	24.37	24.37	N	Y	—	
MW-42	6.46	09/06/2006	0922	—	8.19	8.19	N	Y	—	
MW-43	3.68	09/05/2006	1143	—	4.65	4.65	N	Y	—	
MW-44	23.48	09/05/2006	1506	J	24.38	24.38	N	Y	—	
MW-45	Artesian	09/05/2006	1139	—	Artesian	—	N	Y	—	
MW-46	46.12	09/05/2006	1116	—	48.61	48.61	N	Y	—	
MW-47	Artesian	09/05/2006	1330	—	Artesian	—	N	Y	—	
MW-48	6.60	09/05/2006	1147	—	9.44	9.44	N	Y	—	
MW-49	16.78	09/06/2006	0933	—	18.59	18.59	N	Y	—	
MW-50	35.76	09/06/2006	1023	—	37.62	37.62	N	Y	—	
MW-51	23.41	09/06/2006	0944	—	25.17	25.17	N	Y	—	

NOTE:
N/A – Not Available
If difference from this month and previous month is greater than 0.5 feet confirm measurement with 2nd static water level measurement.
T.D. well only if sampling this quarter.

X:\Public\Field\Field Coordination\Forms\Field Forms\Environmental Field Forms\Static Water Levels.doc

TETRA TECH, INC.
348 W Hospitality Ln. Suite 100
San Bernardino, CA 92408
Telephone (909) 381-1674
Telefax (909) 889-1391

Lockheed Beaumont
GROUNDWATER MONITORING WELL
FIELD DATA LOG SHEET – STATIC WATER LEVELS

September 2006
Quarter 3

Monitoring Well I.D.	June 2006 Previous Month Static Water Level	Date Measured	Time	OVA In Well Casing (ppm)	Water Level (feet)	Second Static Water Level (feet)	Sample This Quarter Y/N	Truck Access Y/N	Well TD (feet) see footnote	Comments
MW-52	21.65	09/06/2006	0914	—	23.44	23.44	N	Y	—	
MW-53	37.56	09/06/2006	1027	—	39.43	39.43	N	Y	—	
MW-54	37.34	09/06/2006	1225	—	39.12	39.12	N	Y	—	
MW-55	50.13	09/06/2006	1244	—	52.02	52.02	N	Y	—	
MW-56A	41.90	09/06/2006	1001	—	42.60	42.60	N	Y	—	
MW-56B	26.94	09/06/2006	1000	—	28.79	28.79	N	Y	—	
MW-56C	27.37	09/06/2006	0959	—	29.18	29.18	N	Y	—	
MW-56D	26.89	09/06/2006	0958	—	28.73	28.73	N	Y	—	
MW-57A	30.18	09/06/2006	1011	—	32.03	32.03	N	Y	—	
MW-57B	30.35	09/06/2006	1010	—	32.22	32.22	N	Y	—	
MW-57C	30.15	09/06/2006	1009	—	32.03	32.03	N	Y	—	
MW-57D	30.35	09/06/2006	1008	—	32.19	32.19	N	Y	—	
MW-58A	25.65	09/06/2006	0949	~~27.52~~ DUP	27.52	27.52	N	Y	—	
MW-58B	25.53	09/06/2006	0950	—	27.36	27.36	N	Y		

NOTE:
N/A – Not Available
If difference from this month and previous month is greater than 0.5 feet confirm measurement with 2nd static water level measurement.
T.D. well only if sampling this quarter.

X:\Public\Field\Field Coordination\Forms\Field Forms\Environmental Field Forms\Static Water Levels.doc

TETRA TECH, INC.
348 W Hospitality Ln. Suite 100
San Bernardino, CA 92408
Telephone (909) 381-1674
Telefax (909) 889-1391

Lockheed Beaumont
GROUNDWATER MONITORING WELL
FIELD DATA LOG SHEET – STATIC WATER LEVELS

September 2006
Quarter 3

Monitoring Well I.D.	June 2006 Previous Month Static Water Level	Date Measured	Time	OVA In Well Casing (ppm)	Water Level (feet)	Second Static Water Level (feet)	Sample This Quarter Y/N	Truck Access Y/N	Well TD (feet) see footnote	Comments
MW-58C	25.94	09/06/2006	0951	—	27.77	27.77	N	Y	—	
MW-58D	25.87	09/06/2006	0952	—	27.73	27.73	N	Y	—	
MW-59A	66.18	09/06/2006	1305	—	67.84	67.84	N	Y	—	
MW-59B	61.42	09/06/2006	1304	—	63.14	63.14	N	Y	—	
MW-59C	63.42	09/06/2006	1303	—	65.10	65.10	N	Y	—	
MW-59D	63.45	09/06/2006	1302	—	65.18	65.18	N	Y	—	
MW-60A	65.76	09/06/2006	1321	—	67.37	67.37	N	Y	—	
MW-60B	63.84	09/06/2006	1322	—	65.51	65.51	N	Y	—	
MW-61A	69.39	09/06/2006	1339	—	74.71	74.71	N	Y	—	
MW-61B	64.51	09/06/2006	1340	—	66.17	66.17	N	Y	—	
MW-61C	71.71	09/06/2006	1341	—	73.35	73.35	N	Y	—	
MW-61D	68.94	09/06/2006	1342	—	70.63	70.63	N	Y	—	
MW-62A	18.66	09/06/2006	0958	—	20.09	20.09	N	Y	—	
MW-62B	18.17	09/06/2006	0907	~~19.88~~ DUP	19.88	19.88	N	Y	—	

NOTE:

N/A – Not Available

Ifdifference from this month and previous month is greater than 0.5 feet confirm measurement with 2nd static water level measurement.

T.D. well only if sampling this quarter.

X:\Public\Field\Field Coordination\Forms\Field Forms\Environmental Field Forms\Static Water Levels.doc

TETRA TECH, INC.
348 W Hospitality Ln. Suite 100
San Bernardino, CA 92408
Telephone (909) 381-1674
Telefax (909) 889-1391

Lockheed Beaumont
GROUNDWATER MONITORING WELL
FIELD DATA LOG SHEET – STATIC WATER LEVELS

September 2006
Quarter 3

Monitoring Well I.D.	June 2006 Previous Month Static Water Level	Date Measured	Time	OVA In Well Casing (ppm)	Water Level (feet)	Second Static Water Level (feet)	Sample This Quarter Y/N	Truck Access Y/N	Well TD (feet) see footnote	Comments
MW-63	40.06	09/06/2006	1222	—	41.87	41.87	N	Y	—	
MW-64	18.44	09/05/2006	1523	—	19.65	19.65	N	Y	—	
MW-65	19.16	09/05/2006	1522	—	20.40	20.40	N	Y	—	
MW-66	26.78	09/05/2006	1500	—	27.48	27.48	N	Y	—	
MW-67	5.59	09/05/2006	1026	—	6.00	—	N	Y	—	
OW-01	48.20	09/06/2006	1126	—	49.47	49.47	N	Y	—	
OW-02	Artesian	09/05/2006	1205	—	Artesian	—	N	Y	—	
OW-03	28.13	09/06/2006	1005	—	29.96	29.96	N	Y	—	
OW-05	Dry Well	09/05/2006	1400	—	Dry	—	N	Y	68.18	
OW-08	45.18	09/05/2006	1058	—	47.19	47.19	N	Y	—	
P-02	14.52	09/05/2006	1353	—	17.73	17.73	N	Y	—	
P-03	41.40	09/05/2006	1439	—	41.89	41.89	N	Y	—	

NOTE:
N/A – Not Available
If difference from this month and previous month is greater than 0.5 feet confirm measurement with 2nd static water level measurement.
T.D. well only if sampling this quarter.

X:\Public\Field\Field Coordination\Forms\Field Forms\Environmental Field Forms\Static Water Levels.doc

TETRA TECH, INC.
348 W Hospitality Ln. Suite 100
San Bernardino, CA 92408
Telephone (909) 381-1674
Telefax (909) 889-1391

Lockheed Beaumont
GROUNDWATER MONITORING WELL
FIELD DATA LOG SHEET – STATIC WATER LEVELS

September 2006
Quarter 3

Monitoring Well I.D.	June 2006 Previous Month Static Water Level	Date Measured	Time	OVA In Well Casing (ppm)	Water Level (feet)	Second Static Water Level (feet)	Sample This Quarter Y/N	Truck Access Y/N	Well TD (feet) see footnote	Comments
P-04	22.27	09/05/2006	1409	—	23.58	23.58	N	Y	—	
P-05	45.10	09/05/2006	1215	—	48.56	48.57	N	Y	—	
SW-01							N	N	--	Pond near main gate
SW-02							N	Y	--	South of OW-02, upper pond #1
SW-03							N	Y	--	Upper pond #2
SW-04							N	Y	--	South of MW-43/MW-45, upper pond #3
SW-05							N	Y	--	PVC pipe on north side of road from MW-13
SW-06							N	N	--	Near prior S-3 in sandstone canyon
SW-07							N	Y	--	Near MW-67
SW-08							N	N	--	Pond east of the Building 315 bunker
FSW-Sept06							N	N	--	First water in Potrero Creek
LSW-Sept06							N	N	--	Last water in Potrero Creek

NOTE:

N/A – Not Available

If difference from this month and previous month is greater than 0.5 feet confirm measurement with 2nd static water level measurement.

T.D. well only if sampling this quarter.

X:\Public\Field\Field Coordination\Forms\Field Forms\Environmental Field Forms\Static Water Levels.doc

TETRA TECH, INC.
348 West Hospitality Lane, Suite 300
San Bernardino, CA 92408-3216
(909) 381-1674; FAX (909) 889-1391

Lockheed Beaumont
GROUNDWATER MONITORING WELL
FIELD DATA LOG SHEET - STATIC WATER LEVELS

December 2006
Quarter 4

Monitoring Well I.D.	Sep-06 Static Water Level	Date Measured	Time	OVA (ppm)	Water Level (feet)	Second Static Water Level (feet) see foot note	Sample This Quarter	Truck Access Y/N	Well TD (feet) see foot note	Comments
Site 1 (TC# 18086-01)										
EW-01	29.01	1 Dec	09:54	0.1	30.45	30.45		Y		
EW-02	16.95	30 Nov 06	1111	0.3	18.18	18.18				
EW-08	60.80	1 Dec 06	1225	0.0	62.25	62.25		Y		
EW-09	61.90	1 Dec 06	1014	0.0	63.47	63.47				
EW-10	62.12	1 Dec 06	1226	0.2	63.61	63.61		Y		
EW-11	61.72	1 Dec 06	1317	0.0	63.47	63.48		Y		
EW-12	63.48	1 Dec 06	1240	0.0	65.05	65.05		Y		
EW-13	62.99	1 Dec 06	1324	0.0	64.54	64.54	Y	Y	100.79	~~[illegible]~~ decarcass odor on H_2O meter
EW-14	65.97	1 Dec 06	1245	0.7	67.61	67.61		Y		
EW-15	Dry Well	1 Dec 06	1303	0.0					60.23	Dry well
EW-16	64.11	1 Dec	1246	0.1	65.60	65.61		Y		
EW-17	63.33	1 Dec 06	10:42	0.1	64.95	64.95		Y		
EW-18	61.81	1 Dec 06	1248	0.0	63.95	63.95				

NOTE:
NA - Not Available
ND - Not Detected
If difference from this month and previous month is greater than 0.5 ft. confirm measurement with 2nd static water level measurement.
T.D. well only if sampling this quarter.

TETRA TECH, INC.
348 West Hospitality Lane, Suite 300
San Bernardino, CA 92408-3216
(909) 381-1674; FAX (909) 889-1391

Lockheed Beaumont
GROUNDWATER MONITORING WELL
FIELD DATA LOG SHEET - STATIC WATER LEVELS

December 2006
Quarter 4

Monitoring Well I.D.	Sep-06 Static Water Level	Date Measured	Time	OVA (ppm)	Water Level (feet)	Second Static Water Level (feet) see foot note	Sample This Quarter	Truck Access Y/N	Well TD (feet) see foot note	Comments
IW-01	46.71	1Dec06	0903	0.0	48.25	~~48.25~~		Y		
IW-02	41.11	1Dec06	0910	0.0	42.63	42.63		Y		
IW-03	31.01	30Nov06	1034	0.2	31.66	31.66		Y		
IW-04	33.75	30Nov06	1031	0.4	34.35	34.35		Y		
IW-05	35.91	30Nov06	1027	1.0	36.53	36.53		Y		
MW-01	62.45	1Dec06	1006	0.0	64.08	64.08		Y		
MW-02	54.77	1Dec06	1100	0.0	56.31	56.32				
MW-03	119.26	1Dec06	1104	0.0	120.23	120.23		Y		
MW-04	44.80	1Dec06	1132	0.0	46.29	46.29		Y		
MW-05	14.80	30Nov06	1058	0.6	15.61	15.61		Y		
MW-06	16.87	30Nov06	1055	0.4	17.90	17.90		Y		
MW-07	61.93	1Dec06	1002	2.0	63.56	63.56		Y		

NOTE:
NA - Not Available
ND - Not Detected
If diff[illegible] from this month and previous month is greater than 0.5 ft. confirm measurement w[illegible] static water level measurement.
T.D. w[illegible] only if sampling this quarter.

TETRA TECH, INC.
348 West Hospitality Lane, Suite 300
San Bernardino, CA 92408-3216
(909) 381-1674; FAX (909) 889-1391

Lockh[illegible] Beaumont
GROUNDWATER MONITORING WELL
FIELD DATA LOG SHEET - STATIC WATER LEVELS

Decem[illegible]er 2006
Quarter 4

Monitoring Well I.D.	Sep-06 Static Water Level	Date Measured	Time	OVA (ppm)	Water Level (feet)	Second Static Water Level (feet) see foot note	Sample This Quarter	Truck Access Y/N	Well TD (feet) see foot note	Comments
MW-08	12.37	1 Dec 06	0832	0.0	12.28	12.28		Y		Used Clipper + Look out tip String Nettle Plant
MW-09	Artesian	1 Dec 06	0835					Y		
MW-10	61.15	1 Dec 06	1150	0.0	62.64	62.65		Y		
MW-11	42.35	30 Nov 06	1012	0.2	42.83	42.84		Y		
MW-12	19.99	30 Nov 06	0938	0.2	21.86	21.86		Y		
MW-13	16.65	30 Nov. 06	0907	~~0.2~~ 0.2	16.87	16.87	Y	Y	37.85	
MW-14	28.51	1 Dec 06	0800	0	1.22	31.27		Y		
MW-15	27.23	30 Nov 06	0848	0.0	27.92	27.92	Y	Y	92.74	
MW-16	NA									
MW-17	27.48	30 Nov 07	1240	0.4	29.04	29.05		Y		
MW-18	27.12	30 Nov 06	0845	1.1	27.74	27.73	Y	Y	52.11	
MW-19	13.62	30 Nov 06	1229	0.3	14.27	14.27		Y		
MW-20	47.66	1 Dec 06	1112	0.0	49.22	49.22		Y		
MW-21	45.89	1 Dec 06	1129	0.0	47.41	47.41		Y		

NOTE:
NA - Not Available
ND - Not Detected
If difference from this month and previous month is greater than 0.5 ft. confirm measurement with 2nd static water level measurement.
T.D. well only if sampling this quarter.

TETRA TECH, INC.
348 West Hospitality Lane, Suite 300
San Bernardino, CA 92408-3216
(909) 381-1674; FAX (909) 889-1391

Lockheed Beaumont
GROUNDWATER MONITORING WELL
FIELD DATA LOG SHEET - STATIC WATER LEVELS

December 2006
Quarter 4

Monitoring Well I.D.	Sep-06 Static Water Level	Date Measured	Time	OVA (ppm)	Water Level (feet)	Second Static Water Level (feet) see foot note	Sample This Quarter	Truck Access Y/N	Well TD (feet) see foot note	Comments
MW-22	54.75	1Dec6	1055	0.0	56.08	56.08		Y		
MW-23	47.14	1 Dec 6	1130	0.0	48.61	48.67		Y		
MW-24	NA	1 Dec 6	1311	1.7				Y		Obstruction in well at 65.18' 65.03
MW-26	66.47	1 Dec 6	1313	0.4	65.04	65.04		Y		
MW-27	64.46	1 Dec 06	1144	0.0	65.98	65.98		Y		
MW-28	46.49	1Dec.06	1115	0.0	48.05	48.05		Y		
MW-29	23.23	30Nov06	1050	0.2	23.54	23.54		Y		
MW-30	45.62	1 Dec 06	1131	0.0	47.10	47.10		Y		
MW-31	82.67	Dec 06	1307	0	82.78	82.83		Y		
MW-32	76.94	1Dec06	1005	0.0	78.46	78.46		Y		
MW-34	37.63	1 Dec 06	1131	0.0	38.88	38.88		Y		
MW-35	56.59	1Dec06	0958	0.1	58.19	58.19		Y		
MW-36	77.56	1 Dec 06	1201	0.0	79.94	79.94		Y		
MW-37	31.46	1Dec06	0737	0.0	35.07	35.07		Y		

NOTE:
NA - Not Available
ND - Not Detected
If diff[illegible] from this month and previous month is greater than 0.5 ft. confirm measurement w[illegible] static water level measurement.
T.D. w[illegible] only if sampling this quarter.

TETRA TECH, INC.
348 West Hospitality Lane, Suite 300
San Bernardino, CA 92408-3216
(909) 381-1674; FAX (909) 889-1391

Lockh[illegible] Beaumont
GROUNDWATER MONITORING WELL
FIELD DATA LOG SHEET - STATIC WATER LEVELS

Decen[illegible]er 2006
Quarter 4

Monitoring Well I.D.	Sep-06 Static Water Level	Date Measured	Time	OVA (ppm)	Water Level (feet)	Second Static Water Level (feet) see foot note	Sample This Quarter	Truck Access Y/N	Well TD (feet) see foot note	Comments
MW-38	43.15	30Nov06	0857	0.1	44.52	44.52		Y		
MW-39	30.10	1Dec06	0915	0.0	31.56	31.50		Y		
MW-40	37.01	30Nov06	10:01	0.3	37.78	37.78		Y		
MW-41	24.37	30Nov06	1121	0.3	25.52	25.52		Y		
MW-42	8.19	30Nov06	1222	0.9	7.78	7.78		Y		
MW-43	4.65	1Dec06	0815	0.0	4.27	4.27		Y		
MW-44	24.38	30Nov06	1044	0.2	25.21	25.21		Y		
MW-45	Artesian	1Dec06	0821					Y		Yes Artesian
MW-46	48.61	1Dec06	0744	0.0	50.40	50.39		Y		
MW-47	Artesian	1Dec06	0814					Y		Yes Artesian
MW-48	9.44	1Dec06	0823	0.0	8.07	8.07		Y		
MW-49	18.59	30Nov06	1233	0.6	20.08	20.08		Y		
MW-50	37.62	30Nov06	1323	0.0	39.12	39.12		Y		
MW-51	25.17	30Nov06	1236	0.5	26.69	26.69		Y		No Cap on Casing

NOTE:
NA - Not Available
ND - Not Detected
If difference from this month and previous month is greater than 0.5 ft. confirm measurement with 2nd static water level measurement.
T.D. well only if sampling this quarter.

TETRA TECH, INC.
348 West Hospitality Lane, Suite 300
San Bernardino, CA 92408-3216
(909) 381-1674; FAX (909) 889-1391

Lockheed Beaumont
GROUNDWATER MONITORING WELL
FIELD DATA LOG SHEET - STATIC WATER LEVELS

December 2006
Quarter 4

Monitoring Well I.D.	Sep-06 Static Water Level	Date Measured	Time	OVA (ppm)	Water Level (feet)	Second Static Water Level (feet) see foot note	Sample This Quarter	Truck Access Y/N	Well TD (feet) see foot note	Comments
MW-52	23.44	30Nov06	1130	0.2	24.98	24.97		Y		No Cap on Casing
MW-53	39.43	1Dec06	0912	0.0	40.93	40.93		Y		
MW-54	39.12	1Dec06	1121	0.0	40.65	40.65		Y		
MW-55	52.02	1Dec06	1108	0.0	53.60	53.60		Y		
MW-56A	42.60	30Nov06	1306	0.3	43.95	43.85		Y		
MW-56B	28.79	30Nov06	1307	0.3	30.37	30.37		Y		
MW-56C	29.18	30Nov06	1308	0.3	30.72	30.72		Y		
MW-56D	28.73	30Nov06	1309	0.3	30.30	30.29		Y		
MW-57A	32.03	30Nov06	1320	0.3	33.59	33.59		Y		No Cap on Casing
MW-57B	32.22	30Nov06	1319	0.3	33.78	33.78		Y		
MW-57C	32.03	30Nov06	1318	0.3	33.58	33.58		Y		
MW-57D	32.19	30Nov06	1317	0.3	33.73	33.73		Y		
MW-58A	27.52	30Nov06	1255	0.8	29.06	29.06		Y		
MW-58B	27.36	30Nov06	1256	0.5	28.93	28.39		Y		

NOTE:
NA - Not Available
ND - Not Detected
If diff[illegible] from this month and previous month is greater than 0.5 ft. confirm measurement w[illegible] static water level measurement.
T.D. we[illegible] only if sampling this quarter.

TETRA TECH, INC.
348 West Hospitality Lane, Suite 300
San Bernardino, CA 92408-3216
(909) 381-1674; FAX (909) 889-1391

Lockheed Beaumont
GROUNDWATER MONITORING WELL
FIELD DATA LOG SHEET - STATIC WATER LEVELS

December 2006
Quarter 4

Monitoring Well I.D.	Sep-06 Static Water Level	Date Measured	Time	OVA (ppm)	Water Level (feet)	Second Static Water Level (feet) see foot note	Sample This Quarter	Truck Access Y/N	Well TD (feet) see foot note	Comments
MW-58C	27.77	30 Nov 06	12:54	0.3	29.29	29.29		Y		
MW-58D	27.73	30 Nov 06	12:56	0.3	29.28	29.28		Y		
MW-59A	67.84	1 Dec 06	1017	0.0	69.43	69.43		Y		
MW-59B	63.14	1 Dec 06	1018	0.8	64.71	64.71		Y		
MW-59C	56.10	1 Dec 06	1019	0.3	66.73	66.73		Y		
MW-59D	65.18	1 Dec 06	1020	1.1	66.74	66.74	Y	Y	121.38	
MW-60A	67.37	1 Dec 06	1232	0.0	68.92	6892	Y	Y	132.56	
MW-60B	65.51	1 Dec 06	1233	0.0	67.00	67.00		Y		
MW-61A	74.71	1 Dec 06	1255	0.0	76.46	76.46		Y		
MW-61B	66.17	1 Dec 06	1256	0.0	67.84	67.85		Y		No Cap on well
MW-61C	73.35	1 Dec 06	1257	0.0	74.93	74.93		Y		No Cap on well
MW-61D	70.63	1 Dec 06	1258	0.1	72.20	72.20		Y		
MW-62A	20.09	30 Nov 06	1118	0.3	21.46	21.45		Y		
MW-62B	19.88	30 Nov 06	1117	0.3	21.34	21.34		Y		No cap casing

NOTE:
NA - Not Available
ND - Not Detected
If difference from this month and previous month is greater than 0.5 ft. confirm measurement with 2nd static water level measurement.
T.D. well only if sampling this quarter.

TETRA TECH, INC.
348 West Hospitality Lane, Suite 300
San Bernardino, CA 92408-3216
(909) 381-1674; FAX (909) 889-1391

Lockheed Beaumont
GROUNDWATER MONITORING WELL
FIELD DATA LOG SHEET - STATIC WATER LEVELS

December 2006
Quarter 4

Monitoring Well I.D.	Sep-06 Static Water Level	Date Measured	Time	OVA (ppm)	Water Level (feet)	Second Static Water Level (feet) see foot note	Sample This Quarter	Truck Access Y/N	Well TD (feet) see foot note	Comments
MW-63	41.87	1 Dec 06	1117	0.1	43.41	43.41		Y		
MW-64	19.65	30 Nov 06	1109	0.3	20.78	20.78		Y		
MW-65	20.40	30 Nov 06	1102	0.4	21.54	21.53		Y		
MW-66	27.48	30 Nov 06	1038	0.4	28.27	28.26		Y		
MW-67	6.00	30 Nov 06	0817	0.0	4.94	4.93	Y	Y	.5 11	
OW-01	49.47	1 Dec 06	1156	0.0	50.38	50.38		Y		
OW-02	Artesian	1 Dec 06	0826	0.1	1.79	1.79		Y		
OW-03	29.96	30 Nov 06	1313	0.3	30.48	30.49		Y		
OW-05	Dry Well	30 Nov 06	0926	0.2	NA					no well cap's on - lock
OW-08	47.19	30 Nov 06	0858	0.1	48.54	48.54		Y		
P-02	17.73	30 Nov 06	0913	0.1	18.76	18.77		N		
P-03	41.89	30 Nov 06	1019	0.3	42.62	42.62		Y		will need boards

NOTE:
NA - Not Available
ND - Not Detected
If diff[illegible] from this month and previous month is greater than 0.5 ft. confirm measurement w[illegible] static water level measurement.
T.D. we[illegible] only if sampling this quarter.

TETRA TECH, INC.
348 West Hospitality Lane, Suite 300
San Bernardino, CA 92408-3216
(909) 381-1674; FAX (909) 889-1391

Lockh[illegible] Beaumont
GROUNDWATER MONITORING WELL
FIELD DATA LOG SHEET - STATIC WATER LEVELS

Decen[illegible]r 2006
Quarter 4

Monitoring Well I.D.	Sep-06 Static Water Level	Date Measured	Time	OVA (ppm)	Water Level (feet)	Second Static Water Level (feet) see foot note	Sample This Quarter	Truck Access Y/N	Well TD (feet) see foot note	Comments
P-04	23.58	30Nov 06	0931	0.2	25.89	25.88		Y		
P-05	48.57	1 Dec 06	0853	0.0	50.05	50.05		Y		
SW-01	Dry						Y			Pond near main gate
SW-02	Standing Water						Y			South of OW-02, upper pond #1
SW-03	Standing Water						Y			Upper Pond #2
SW-04	Standing Water						Y			South of MW-43/MW-45, upper pond #3
SW-05	Dry						Y			PVC pipe on north side of road from MW-13
SW-06	Flowing Water						Y			Near prior S-3 in sandstone canyon
SW-07	Flowing Water						Y			Near MW-67
SW-08	Dry						Y			pond east of the building 315 bunker
FSW-Dec06	Flowing Water						Y			First water in Potrero Creek
LSW-Dec06	Flowing Water						Y			Last water in Potrero Creek

NOTE:
NA - Not Available
ND - Not Detected
If difference from this month and previous month is greater than 0.5 ft. confirm measurement with 2nd static water level measurement.
T.D. well only if sampling this quarter.

TETRA TECH, INC
348 W Hospitality Ln. Suite 100
San Bernardino, CA 92408
Telephone (909) 381-1674
Telefax (909) 889-1391

GROUNDWATER MONITORING WELL
FIELD DATA LOG SHEET - SAMPLING

DATE 12/5/06 SITE NAME / NUMBER 1

PROGRAM NAME LMC Bennt

MONITORING WELL IDENTIFICATION FSW - Dec 06

SAMPLE I.D. FSW - Dec 06 DUPLICATE I.D. —

STATIC WATER LEVEL (ft btoc) — WELL DEPTH (ft btoc) —

WATER COLUMN (feet) — CASING/TUBE DIAMETER (in/ft) —

WELL/PUMP VOLUME (V) (gals) — 3 v (gals) —

PURGING DEVICE: ☐ Grundfos Pump ☐ Peristaltic Pump ☐ Bladder Pump

SAMPLING DEVICE: ☐ Purging Pump ☐ Disposable Bailer ☐ _____

OVA: ☐ FID ☐ PID In Casing (ppm) (initial) — (vented to) _____

IN BREATHING ZONE (ppm) (initial) _____ (vented to) _____

FINAL PUMP DEPTH (ft btoc) —

SAMPLER'S SIGNATURE [signature]

WELL SAMPLE TIME 935 DUPLICATE SAMPLE TIME _____

Time	Activity	Water Level (ft btoc)	Pump Depth (ft btoc)	Temp (°C)	EC (ms/cm)	pH	Turbidity (NTU)	Dissolved Oxygen (mg/L)	ORP (mV)	Color	Volume Purged (gals / ml)	Well/Pump Volumes Purged	Flow Rate (GPM ml/min)
935	collect sample	—	—	14.68	0.814	6.57	6.7	3.34	-52.8	cloudy	—	—	—

Alkalinity (ppm)_____ Fe+2 (ppm) _____ Taken, immediately before sampling

Water level at time of sampling (ft btoc): _____ Turbidity at time of sampling: _____

Comments: _____

PARAMETERS FOR WATER QUALITY STABILIZATION

Temperature ± 1°C	Conductivity ± 5%
pH ± 0.1	Turbidity ≤ 5 NTUs

Note: All water levels and pump depths are measured from the notch in the top of the well casing. If volatiles are detected in the breathing zone during the initial screening, the breathing zone will be periodically monitored during purging and sampling activities and recorded in the logbook.

TETRA TECH, INC
348 W Hospitality Ln. Suite 100
San Bernardino, CA 92408
Telephone (909) 381-1674
Telefax (909) 889-1391

GROUNDWATER MONITORING WELL
FIELD DATA LOG SHEET - SAMPLING

DATE 12/5/06 SITE NAME / NUMBER 1

PROGRAM NAME LMC Bent

MONITORING WELL IDENTIFICATION LSW-Dec 06

SAMPLE I.D. LSW-Dec 06 DUPLICATE I.D. —

STATIC WATER LEVEL (ft btoc) — WELL DEPTH (ft btoc) —

WATER COLUMN (feet) — CASING/TUBE DIAMETER (in/ft) —

WELL/PUMP VOLUME (V) (gals) — 3 v (gals) —

PURGING DEVICE: ☐ Grundfos Pump ☐ Peristaltic Pump ☐ Bladder Pump

SAMPLING DEVICE: ☐ Purging Pump ☐ Disposable Bailer ☐ _____

OVA: ☐ FID ☐ PID In Casing (ppm) (initial) — (vented to) _____

IN BREATHING ZONE (ppm) (initial) — (vented to) _____

FINAL PUMP DEPTH (ft btoc) —

SAMPLER'S SIGNATURE [signature]

WELL SAMPLE TIME — DUPLICATE SAMPLE TIME —

Time	Activity	Water Level (ft btoc)	Pump Depth (ft btoc)	Temp (°C)	EC (ms/cm)	pH	Turbidity (NTU)	Dissolved Oxygen (mg/L)	ORP (mV)	Color	Volume Purged (gals / ml)	Well/Pump Volumes Purged	Flow Rate (GPM ml/min)
1200	collect sample	—	—	11.05	0.879	8.56	60	11.44	98.1	cloudy	—	—	—

Alkalinity (ppm)_____ **Fe+2 (ppm)** _____ **Taken, immediately before sampling**

Water level at time of sampling (ft btoc): _____ **Turbidity at time of sampling:** _____

Comments: _____

PARAMETERS FOR WATER QUALITY STABILIZATION

Temperature ± 1°C	Conductivity ± 5%
pH ± 0.1	Turbidity ≤ 5 NTUs

Note: All water levels and pump depths are measured from the notch in the top of the well casing. If volatiles are detected in the breathing zone during the initial screening, the breathing zone will be periodically monitored during purging and sampling activities and recorded in the logbook.

TETRA TECH, INC
348 W Hospitality Ln. Suite 100
San Bernardino, CA 92408
Telephone (909) 381-1674
Telefax (909) 889-1391

GROUNDWATER MONITORING WELL
FIELD DATA LOG SHEET - SAMPLING

DATE 12/5/06 SITE NAME / NUMBER 1

PROGRAM NAME L.Mc. Bamt

MONITORING WELL IDENTIFICATION SW-01

SAMPLE I.D. — DUPLICATE I.D. —

STATIC WATER LEVEL (ft btoc) — WELL DEPTH (ft btoc) _____

WATER COLUMN (feet) — CASING/TUBE DIAMETER (in/ft) —

WELL/PUMP VOLUME (V) (gals) — 3 v (gals) —

PURGING DEVICE: ☐ Grundfos Pump ☐ Peristaltic Pump ☐ Bladder Pump

SAMPLING DEVICE: ☐ Purging Pump ☐ Disposable Bailer ☐ _____

OVA: ☐ FID ☐ PID In Casing (ppm) (initial) _____ (vented to) _____

IN BREATHING ZONE (ppm) (initial) _____ (vented to) _____

FINAL PUMP DEPTH (ft btoc) —

SAMPLER'S SIGNATURE [signature]

WELL SAMPLE TIME NA DUPLICATE SAMPLE TIME —

Time	Activity	Water Level (ft btoc)	Pump Depth (ft btoc)	Temp (°C)	EC (ms/cm)	pH	Turbidity (NTU)	Dissolved Oxygen (mg/L)	ORP (mV)	Color	Volume Purged (gals / ml)	Well/Pump Volumes Purged	Flow Rate (GPM ml/min)
Dry	—	no	sample	collected									

Alkalinity (ppm)_____ **Fe+2 (ppm)** _____ **Taken, immediately before sampling**

Water level at time of sampling (ft btoc): _____ **Turbidity at time of sampling:** _____

Comments: _____

PARAMETERS FOR WATER QUALITY STABILIZATION

Temperature ± 1°C	Conductivity ± 5%
pH ± 0.1	Turbidity ≤ 5 NTUs

Note: All water levels and pump depths are measured from the notch in the top of the well casing. If volatiles are detected in the breathing zone during the initial screening, the breathing zone will be periodically monitored during purging and sampling activities and recorded in the logbook.

TETRA TECH, INC
348 W Hospitality Ln. Suite 100
San Bernardino, CA 92408
Telephone (909) 381-1674
Telefax (909) 889-1391

Surface Water
~~GROUNDWATER MONITORING WELL~~
FIELD DATA LOG SHEET - SAMPLING

DATE 12/5/04 SITE NAME / NUMBER 1

PROGRAM NAME LMC Bermt

MONITORING WELL IDENTIFICATION ~~SW-02~~ SW-02

SAMPLE I.D. SW-02 DUPLICATE I.D. SW-102

STATIC WATER LEVEL (ft btoc) — WELL DEPTH (ft btoc) —

WATER COLUMN (feet) — CASING/TUBE DIAMETER (in/ft) —

WELL/PUMP VOLUME (V) (gals) — 3 v (gals) —

PURGING DEVICE: ☐ Grundfos Pump ☐ Peristaltic Pump ☐ Bladder Pump

SAMPLING DEVICE: ☐ Purging Pump ☐ Disposable Bailer ☐ ____

OVA: ☐ FID ☐ PID In Casing (ppm) (initial) — (vented to) ____

IN BREATHING ZONE (ppm) (initial) — (vented to) ____

FINAL PUMP DEPTH (ft btoc) —

SAMPLER'S SIGNATURE —

WELL SAMPLE TIME 830 DUPLICATE SAMPLE TIME 845

Time	Activity	Water Level (ft btoc)	Pump Depth (ft btoc)	Temp (°C)	EC (ms/cm)	pH	Turbidity (NTU)	Dissolved Oxygen (mg/L)	ORP (mV)	Color	Volume Purged (gals / ml)	Well/Pump Volumes Purged	Flow Rate (GPM ml/min)
830	collect sample	—	—	6.30	0.145	6.40	+200	6.13	-29.1	brn	—	—	—

Alkalinity (ppm) — Fe+2 (ppm) — Taken, immediately before sampling

Water level at time of sampling (ft btoc): ____ Turbidity at time of sampling: ____

Comments: ____

PARAMETERS FOR WATER QUALITY STABILIZATION	
Temperature ± 1°C	Conductivity ± 5%
pH ± 0.1	Turbidity ≤ 5 NTUs

Note: All water levels and pump depths are measured from the notch in the top of the well casing. If volatiles are detected in the breathing zone during the initial screening, the breathing zone will be periodically monitored during purging and sampling activities and recorded in the logbook.

TETRA TECH, INC
348 W Hospitality Ln. Suite 100
San Bernardino, CA 92408
Telephone (909) 381-1674
Telefax (909) 889-1391

GROUNDWATER MONITORING WELL
FIELD DATA LOG SHEET - SAMPLING

DATE 12/5/06 SITE NAME / NUMBER 1

PROGRAM NAME Lmc Bennt

MONITORING WELL IDENTIFICATION SW-03

SAMPLE I.D. SW-03 DUPLICATE I.D. —

STATIC WATER LEVEL (ft btoc) — WELL DEPTH (ft btoc) —

WATER COLUMN (feet) — CASING/TUBE DIAMETER (in/ft) —

WELL/PUMP VOLUME (V) (gals) — 3 v (gals) —

PURGING DEVICE: ☐ Grundfos Pump ☐ Peristaltic Pump ☐ Bladder Pump

SAMPLING DEVICE: ☐ Purging Pump ☐ Disposable Bailer ☐ _____

OVA: ☐ FID ☐ PID In Casing (ppm) (initial) — (vented to) _____

IN BREATHING ZONE (ppm) (initial) — (vented to) _____

FINAL PUMP DEPTH (ft btoc) —

SAMPLER'S SIGNATURE [signature]

WELL SAMPLE TIME 855 DUPLICATE SAMPLE TIME —

Time	Activity	Water Level (ft btoc)	Pump Depth (ft btoc)	Temp (°C)	EC (ms/cm)	pH	Turbidity (NTU)	Dissolved Oxygen (mg/L)	ORP (mV)	Color	Volume Purged (gals / ml)	Well/Pump Volumes Purged	Flow Rate (GPM ml/min)
855	collect sample	—	—	6.32	0.142	6.49	34.0	4.26	67.2	cloudy	—	—	—

Alkalinity (ppm) — Fe+2 (ppm) — Taken, immediately before sampling

Water level at time of sampling (ft btoc): _____ Turbidity at time of sampling: _____

Comments: GPS point - SW-03

PARAMETERS FOR WATER QUALITY STABILIZATION	
Temperature ± 1°C	Conductivity ± 5%
pH ± 0.1	Turbidity ≤ 5 NTUs

Note: All water levels and pump depths are measured from the notch in the top of the well casing. If volatiles are detected in the breathing zone during the initial screening, the breathing zone will be periodically monitored during purging and sampling activities and recorded in the logbook.

TETRA TECH, INC.
348 W Hospitality Ln. Suite 100
San Bernardino, CA 92408
Telephone (909) 381-1674
Telefax (909) 889-1391

GROUNDWATER MONITORING WELL
FIELD DATA LOG SHEET - SAMPLING

DATE 12/7/06 SITE NAME / NUMBER 1

PROGRAM NAME LMC Basin

MONITORING WELL IDENTIFICATION SW-03

SAMPLE I.D. SW-03 DUPLICATE I.D. —

STATIC WATER LEVEL (ft btoc) — WELL DEPTH (ft btoc) —

WATER COLUMN (feet) — CASING/TUBE DIAMETER (in/ft) —

WELL/PUMP VOLUME (V) (gals) — 3 v (gals) —

PURGING DEVICE: ☐ Grundfos Pump ☐ Peristaltic Pump ☐ Bladder Pump

SAMPLING DEVICE: ☐ Purging Pump ☐ Disposable Bailer ☐ _____

OVA: ☐ FID ☐ PID In Casing (ppm) (initial) — (vented to) _____

IN BREATHING ZONE (ppm) (initial) — (vented to) _____

FINAL PUMP DEPTH (ft btoc) —

SAMPLER'S SIGNATURE [signature]

WELL SAMPLE TIME 1305 DUPLICATE SAMPLE TIME —

Time	Activity	Water Level (ft btoc)	Pump Depth (ft btoc)	Temp (°C)	EC (ms/cm)	pH	Turbidity (NTU)	Dissolved Oxygen (mg/L)	ORP (mV)	Color	Volume Purged (gals / ml)	Well/Pump Volumes Purged	Flow Rate (GPM ml/min)
1305	collect samp	—	—	11.19	0.156	7.69		3.47	130.6		—	—	—

Alkalinity (ppm) — Fe+2 (ppm) — Taken, immediately before sampling

Water level at time of sampling (ft btoc): _____ Turbidity at time of sampling: _____

Comments: resample for 1,4-Dioxane

PARAMETERS FOR WATER QUALITY STABILIZATION

Temperature ± 1°C	Conductivity ± 5%
pH ± 0.1	Turbidity ≤ 5 NTUs

Note: All water levels and pump depths are measured from the notch in the top of the well casing. If volatiles are detected in the breathing zone during the initial screening, the breathing zone will be periodically monitored during purging and sampling activities and recor[illegible] the logbook.

TETRA TECH, INC.
348 W Hospitality Ln. Suite 100
San Bernardino, CA 92408
Telephone (909) 381-1674
Telefax (909) 889-1391

GROUNDWATER MONITORING WELL
FIELD DATA LOG SHEET - SAMPLING

DATE 12/5/06 SITE NAME / NUMBER 1

PROGRAM NAME LMC Bermt

MONITORING WELL IDENTIFICATION SW-04

SAMPLE I.D. SW-04 DUPLICATE I.D. —

STATIC WATER LEVEL (ft btoc) — WELL DEPTH (ft btoc) —

WATER COLUMN (feet) — CASING/TUBE DIAMETER (in/ft) —

WELL/PUMP VOLUME (V) (gals) — 3 v (gals) —

PURGING DEVICE: ☐ Grundfos Pump ☐ Peristaltic Pump ☐ Bladder Pump

SAMPLING DEVICE: ☐ Purging Pump ☐ Disposable Bailer ☐ _____

OVA: ☐ FID ☐ PID In Casing (ppm) (initial) _____ (vented to) _____

IN BREATHING ZONE (ppm) (initial) _____ (vented to) _____

FINAL PUMP DEPTH (ft btoc) —

SAMPLER'S SIGNATURE [signature]

WELL SAMPLE TIME — DUPLICATE SAMPLE TIME _____

Time	Activity	Water Level (ft btoc)	Pump Depth (ft btoc)	Temp (°C)	EC (ms/cm)	pH	Turbidity (NTU)	Dissolved Oxygen (mg/L)	ORP (mV)	Color	Volume Purged (gals / ml)	Well/Pump Volumes Purged	Flow Rate (GPM ml/min)
905	Collect sample	—	—	9.48	0.198	6.55	40	4.68	-2.1	cloudy	—	—	—

Alkalinity (ppm)_____ Fe+2 (ppm) _____ Taken, immediately before sampling

Water level at time of sampling (ft btoc): _____ Turbidity at time of sampling: _____

Comments: GPS Point SW-04

PARAMETERS FOR WATER QUALITY STABILIZATION	
Temperature ± 1°C	Conductivity ± 5%
pH ± 0.1	Turbidity ≤ 5 NTUs

Note: All water levels and pump depths are measured from the notch in the top of the well casing. If volatiles are detected in the breathing zone during the initial screening, the breathing zone will be periodically monitored during purging and sampling activities and recorded in the logbook.

TETRA TECH, INC.
348 W Hospitality Ln. Suite 100
San Bernardino, CA 92408
Telephone (909) 381-1674
Telefax (909) 889-1391

GROUNDWATER MONITORING WELL
FIELD DATA LOG SHEET - SAMPLING

DATE 12/5/06 SITE NAME / NUMBER \

PROGRAM NAME LMC Bount

MONITORING WELL IDENTIFICATION SW-05

SAMPLE I.D. — DUPLICATE I.D. —

STATIC WATER LEVEL (ft btoc) — WELL DEPTH (ft btoc) —

WATER COLUMN (feet) — CASING/TUBE DIAMETER (in/ft) —

WELL/PUMP VOLUME (V) (gals) — 3 v (gals) —

PURGING DEVICE: ☐ Grundfos Pump ☐ Peristaltic Pump ☐ Bladder Pump

SAMPLING DEVICE: ☐ Purging Pump ☐ Disposable Bailer ☐ _____

OVA: ☐ FID ☐ PID In Casing (ppm) (initial) _____ (vented to) _____

IN BREATHING ZONE (ppm) (initial) _____ (vented to) _____

FINAL PUMP DEPTH (ft btoc) _____

SAMPLER'S SIGNATURE _____

WELL SAMPLE TIME _____ DUPLICATE SAMPLE TIME _____

Time	Activity	Water Level (ft btoc)	Pump Depth (ft btoc)	Temp (°C)	EC (ms/cm)	pH	Turbidity (NTU)	Dissolved Oxygen (mg/L)	ORP (mV)	Color	Volume Purged (gals / ml)	Well/Pump Volumes Purged	Flow Rate (GPM ml/min)
	Dry - no sample collected												

Alkalinity (ppm)_____ **Fe+2 (ppm)** _____ **Taken, immediately before sampling**

Water level at time of sampling (ft btoc): _____ **Turbidity at time of sampling:** _____

Comments: _____

PARAMETERS FOR WATER QUALITY STABILIZATION

Temperature ± 1°C	Conductivity ± 5%
pH ± 0.1	Turbidity ≤ 5 NTUs

Note: All water levels and pump depths are measured from the notch in the top of the well casing. If volatiles are detected in the breathing zone during the initial screening, the breathing zone will be periodically monitored during purging and sampling activities and recorded in the logbook.

TETRA TECH, INC.
348 W Hospitality Ln. Suite 100
San Bernardino, CA 92408
Telephone (909) 381-1674
Telefax (909) 889-1391

GROUNDWATER MONITORING WELL FIELD DATA LOG SHEET - SAMPLING

DATE 12/5/06 SITE NAME / NUMBER 1

PROGRAM NAME LMC Bennett

MONITORING WELL IDENTIFICATION SW-06

SAMPLE I.D. SW-06 DUPLICATE I.D. —

STATIC WATER LEVEL (ft btoc) — WELL DEPTH (ft btoc) —

WATER COLUMN (feet) — CASING/TUBE DIAMETER (in/ft) —

WELL/PUMP VOLUME (V) (gals) _____ 3 v (gals) —

PURGING DEVICE: ☐ Grundfos Pump ☐ Peristaltic Pump ☐ Bladder Pump

SAMPLING DEVICE: ☐ Purging Pump ☐ Disposable Bailer ☐ _____

OVA: ☐ FID ☐ PID In Casing (ppm) (initial) — (vented to) —

IN BREATHING ZONE (ppm) (initial) — (vented to) —

FINAL PUMP DEPTH (ft btoc) —

SAMPLER'S SIGNATURE _____

WELL SAMPLE TIME 1000 DUPLICATE SAMPLE TIME —

Time	Activity	Water Level (ft btoc)	Pump Depth (ft btoc)	Temp (°C)	EC (ms/cm)	pH	Turbidity (NTU)	Dissolved Oxygen (mg/L)	ORP (mV)	Color	Volume Purged (gals / ml)	Well/Pump Volumes Purged	Flow Rate (GPM ml/min)
1000	Collect sample	—	—	909	0.625	7.17	0.75	8.76	39.3	clear	—	—	—

Alkalinity (ppm)_____ **Fe+2 (ppm)** _____ **Taken, immediately before sampling**

Water level at time of sampling (ft btoc): _____ **Turbidity at time of sampling:** _____

Comments: _____

PARAMETERS FOR WATER QUALITY STABILIZATION

Temperature ± 1°C	Conductivity ± 5%
pH ± 0.1	Turbidity ≤ 5 NTUs

Note: All water levels and pump depths are measured from the notch in the top of the well casing. If volatiles are detected in the breathing zone during the initial screening, the breathing zone will be periodically monitored during purging and sampling activities and recorded in the logbook.

TETRA TECH, INC
348 W Hospitality Ln. Suite 100
San Bernardino, CA 92408
Telephone (909) 381-1674
Telefax (909) 889-1391

GROUNDWATER MONITORING WELL
FIELD DATA LOG SHEET - SAMPLING

DATE 12/5/06 SITE NAME / NUMBER 1

PROGRAM NAME LMC Bennt

MONITORING WELL IDENTIFICATION SW-07

SAMPLE I.D. SW-07 DUPLICATE I.D. —

STATIC WATER LEVEL (ft btoc) — WELL DEPTH (ft btoc) —

WATER COLUMN (feet) — CASING/TUBE DIAMETER (in/ft) —

WELL/PUMP VOLUME (V) (gals) — 3 v (gals) —

PURGING DEVICE: ☐ Grundfos Pump ☐ Peristaltic Pump ☐ Bladder Pump

SAMPLING DEVICE: ☐ Purging Pump ☐ Disposable Bailer ☐ ____

OVA: ☐ FID ☐ PID In Casing (ppm) (initial) — (vented to) —

IN BREATHING ZONE (ppm) (initial) — (vented to) —

FINAL PUMP DEPTH (ft btoc) —

SAMPLER'S SIGNATURE [signature]

WELL SAMPLE TIME 1040 DUPLICATE SAMPLE TIME —

Time	Activity	Water Level (ft btoc)	Pump Depth (ft btoc)	Temp (°C)	EC (ms/cm)	pH	Turbidity (NTU)	Dissolved Oxygen (mg/L)	ORP (mV)	Color	Volume Purged (gals / ml)	Well/Pump Volumes Purged	Flow Rate (GPM ml/min)
1040	collect sample	—	—	7.97	0.876	7.63	4.1	7.40	74.9	clear	—	—	—

Alkalinity (ppm)_____ Fe+2 (ppm) _____ Taken, immediately before sampling

Water level at time of sampling (ft btoc): _____ Turbidity at time of sampling: _____

Comments: MS/MSD

PARAMETERS FOR WATER QUALITY STABILIZATION

Temperature ± 1°C Conductivity ± 5%

pH ± 0.1 Turbidity ≤ 5 NTUs

Note: All water levels and pump depths are measured from the notch in the top of the well casing. If volatiles are detected in the breathing zone during the initial screening, the breathing zone will be periodically monitored during purging and sampling activities and recorded in the logbook.

TETRA TECH, INC.
348 W Hospitality Ln. Suite 100
San Bernardino, CA 92408
Telephone (909) 381-1674
Telefax (909) 889-1391

GROUNDWATER MONITORING WELL
FIELD DATA LOG SHEET - SAMPLING

DATE 12/5/06 SITE NAME / NUMBER 1

PROGRAM NAME LMC Berm A

MONITORING WELL IDENTIFICATION SW-8

SAMPLE I.D. — DUPLICATE I.D. —

STATIC WATER LEVEL (ft btoc) — WELL DEPTH (ft btoc) —

WATER COLUMN (feet) — CASING/TUBE DIAMETER (in/ft) —

WELL/PUMP VOLUME (V) (gals) — 3 v (gals) ____

PURGING DEVICE: ☐ Grundfos Pump ☐ Peristaltic Pump ☐ Bladder Pump

SAMPLING DEVICE: ☐ Purging Pump ☐ Disposable Bailer ☐ ____

OVA: ☐ FID ☐ PID In Casing (ppm) (initial) ____ (vented to) ____

IN BREATHING ZONE (ppm) (initial) ____ (vented to) ____

FINAL PUMP DEPTH (ft btoc) —

SAMPLER'S SIGNATURE —

WELL SAMPLE TIME — DUPLICATE SAMPLE TIME —

Time	Activity	Water Level (ft btoc)	Pump Depth (ft btoc)	Temp (°C)	EC (ms/cm)	pH	Turbidity (NTU)	Dissolved Oxygen (mg/L)	ORP (mV)	Color	Volume Purged (gals / ml)	Well/Pump Volumes Purged	Flow Rate (GPM ml/min)
Dry - no sample collected													

Alkalinity (ppm)____ **Fe+2 (ppm)** ____ **Taken, immediately before sampling**

Water level at time of sampling (ft btoc): ____ **Turbidity at time of sampling:** ____

Comments: ____

PARAMETERS FOR WATER QUALITY STABILIZATION

Temperature ± 1°C	Conductivity ± 5%
pH ± 0.1	Turbidity ≤ 5 NTUs

Note: All water levels and pump depths are measured from the notch in the top of the well casing. If volatiles are detected in the breathing zone during the initial screening, the breathing zone will be periodically monitored during purging and sampling activities and recorded in the logbook.

TETRA TECH, INC.
348 W Hospitality Ln. Suite 100
San Bernardino, CA 92408
Telephone (909) 381-1674
Telefax (909) 889-1391

GROUNDWATER MONITORING WELL
FIELD DATA LOG SHEET - SAMPLING

DATE 12/7/06 SITE NAME / NUMBER 1

PROGRAM NAME LMC Bemt

MONITORING WELL IDENTIFICATION EW-13

SAMPLE I.D. EW-13 DUPLICATE I.D. EW-113

STATIC WATER LEVEL (ft btoc) 64.73 WELL DEPTH (ft btoc) 100.80

WATER COLUMN (feet) 36.07 CASING/TUBE DIAMETER (in/ft) 4

WELL/PUMP VOLUME (V) (gals) 36.07 x 0.65 = 23.45 3 v (gals) 70.34

PURGING DEVICE: ☒ Grundfos Pump ☐ Peristaltic Pump ☐ Bladder Pump

SAMPLING DEVICE: ☒ Purging Pump ☐ Disposable Bailer ☐ _____

OVA: ☐ FID ☒ PID In Casing (ppm) (initial) 49 (vented to) _____

IN BREATHING ZONE (ppm) (initial) 49 (vented to) _____

FINAL PUMP DEPTH (ft btoc) 90

SAMPLER'S SIGNATURE _____

WELL SAMPLE TIME 1156 DUPLICATE SAMPLE TIME 1245

Time	Activity	Water Level (ft btoc)	Pump Depth (ft btoc)	Temp (°C)	EC (ms/cm)	pH	Turbidity (NTU)	Dissolved Oxygen (mg/L)	ORP (mV)	Color	Volume Purged (gals / ml)	Well/Pump Volumes Purged	Flow Rate (GPM ml/min)
1120	start pump	64.73	90	—	—	—	—	—	—	—	∅	∅	0.25
1125		67.81		22.87	0.715	8.30	45.1	0.62	-145.7	cloudy	1.25	0.05	
1130		68.99		23.30	0.723	8.47	33.9	0.42	-160.3	cloudy	2.50	0.11	
1135		69.75		23.90	0.730	8.39	31.3	0.37	-160.9	cloudy	3.75	0.16	
1140		70.60		24.19	0.734	8.44	27.0	0.33	-160.1	cloudy	5.00	0.21	
1145		70.99		24.45	0.736	8.35	24.2	0.33	-158.0	cloud	6.25	0.27	
1150		71.30		24.96	0.746	8.26	21.7	0.31	-152.5	cloudy	7.50	0.32	
1163		71.33		24.99	0.748	8.26	23.0	0.31	-150.8	cloudy	8.25		
1156	sample med	71.34		25.5	0.751	8.25	23.2	0.32	-155.8	cloudy	9.00		

Alkalinity (ppm) — Fe+2 (ppm) — Taken, immediately before sampling

Water level at time of sampling (ft btoc): _____ Turbidity at time of sampling: _____

Comments: _____

PARAMETERS FOR WATER QUALITY STABILIZATION

Temperature ± 1°C	Conductivity ± 5%
pH ± 0.1	Turbidity ≤ 5 NTUs

Note: All water levels and pump depths are measured from the notch in the top of the well casing. If volatiles are detected in the breathing zone during the initial screening, the breathing zone will be periodically monitored during purging and sampling activities and recorded in the logbook.

TETRA TECH, INC.
348 W Hospitality Ln. Suite 100
San Bernardino, CA 92408
Telephone (909) 381-1674
Telefax (909) 889-1391

GROUNDWATER MONITORING WELL
FIELD DATA LOG SHEET - SAMPLING

Page ____ of ____

DATE 12/6/04 SITE NAME / NUMBER 1

PROGRAM NAME LMC Bermt

MONITORING WELL IDENTIFICATION MW-13

SAMPLE I.D. MW-13 DUPLICATE I.D. –

STATIC WATER LEVEL (ft btoc) 16.74 WELL DEPTH (ft btoc) 37.85

WATER COLUMN (feet) _____ CASING/TUBE DIAMETER (in/ft) 4

WELL/PUMP VOLUME (V) (gals) _____ 3 v (gals) _____

PURGING DEVICE: ☐ Grundfos Pump ☒ Peristaltic Pump ☐ Bladder Pump

SAMPLING DEVICE: ☒ Purging Pump ☐ Disposable Bailer ☐ _____

OVA: ☐ FID ☐ PID In Casing (ppm) (initial) _____ (vented to) _____

IN BREATHING ZONE (ppm) (initial) _____ (vented to) _____

FINAL PUMP DEPTH (ft btoc) 32

SAMPLER'S SIGNATURE [signature]

WELL SAMPLE TIME _____ DUPLICATE SAMPLE TIME _____

Time	Activity	Water Level (ft btoc)	Pump Depth (ft btoc)	Temp (°C)	EC (ms/cm)	pH	Turbidity (NTU)	Dissolved Oxygen (mg/L)	ORP (mV)	Color	Volume Purged (gals / ml)	Well/Pump Volumes Purged	Flow Rate (GPM ml/min)
1020	start pump	16.74	@ 32								Ø	Ø	200
1025		16.81		20.57	0.766	7.43	6.49	0.68	99.3	clear			
1030		16.80		20.52	0.788	7.31	10.40	0.36	92.0	clear			
1035		16.80		20.54	0.794	7.24	15.9	0.30	85.4	clear			
1040		16.80		20.59	0.795	7.22	10.66	0.28	80.1	clear			
1045		16.80		20.61	0.797	7.21	8.20	0.27	74.5	clear			
1050	collect sample	16.80	↓	20.58	0.796	7.21	7.99	0.27	71.7	clear			

Alkalinity (ppm)_____ Fe+2 (ppm) _____ Taken, immediately before sampling

Water level at time of sampling (ft btoc): _____ Turbidity at time of sampling: _____

Comments: _____

PARAMETERS FOR WATER QUALITY STABILIZATION	
Temperature ± 1°C	Conductivity ± 5%
pH ± 0.1	Turbidity ≤ 5 NTUs

Note: All water levels and pump depths are measured from the notch in the top of the well casing. If volatiles are detected in the breathing zone during the initial screening, the breathing zone will be periodically monitored during purging and sampling activities and recorded in the logbook.

TETRA TECH, INC.
348 W Hospitality Ln. Suite 100
San Bernardino, CA 92408
Telephone (909) 381-1674
Telefax (909) 889-1391

GROUNDWATER MONITORING WELL
FIELD DATA LOG SHEET - SAMPLING

DATE 12/6/06 SITE NAME / NUMBER 1

PROGRAM NAME LMC Bamt

MONITORING WELL IDENTIFICATION MW-15

SAMPLE I.D. MW-15 DUPLICATE I.D. —

STATIC WATER LEVEL (ft btoc) 27.93 WELL DEPTH (ft btoc) 92.74

WATER COLUMN (feet) 64.81 CASING/TUBE DIAMETER (in/ft) 4

WELL/PUMP VOLUME (V) (gals) 64.81 x 0.65 = 42.13 3 v (gals) 126.38

PURGING DEVICE: ☐ Grundfos Pump ☒ Peristaltic Pump ☐ Bladder Pump

SAMPLING DEVICE: ☑ Purging Pump ☐ Disposable Bailer ☐ _____

OVA: ☐ FID ☐ PID In Casing (ppm) (initial) _____ (vented to) _____

IN BREATHING ZONE (ppm) (initial) _____ (vented to) _____

FINAL PUMP DEPTH (ft btoc) 85

SAMPLER'S SIGNATURE _____

WELL SAMPLE TIME _____ DUPLICATE SAMPLE TIME _____

Time	Activity	Water Level (ft btoc)	Pump Depth (ft btoc)	Temp (°C)	EC (ms/cm)	pH	Turbidity (NTU)	Dissolved Oxygen (mg/L)	ORP (mV)	Color	Volume Purged ~~(gals~~ / ml)	Well/Pump Volumes Purged	Flow Rate ~~(GPM~~ ml/min)
930	start pump	27.93	85								Ø	Ø	100
935		27.95	↓	20.53	0.506	7.36	1.35	3.10	62.3	clear	500		
940		27.94		20.56	0.442	7.36	1.20	0.68	61.5	clear	1000		
945		27.95		20.60	0.430	7.38	0.92	0.53	56.7	clear	1500		
950		27.95		20.67	0.428	7.35	1.10	0.41	51.6	clear	2000		
955		27.95		20.67	0.427	7.40	1.26	0.38	45.5	clear	2500		
1000	collect sample	27.95		20.69	0.427	7.39	0.52	0.35	43.1	clear	3000		

Alkalinity (ppm) — Fe+2 (ppm) — Taken, immediately before sampling

Water level at time of sampling (ft btoc): 27.95 Turbidity at time of sampling: 0.52

Comments: _____

PARAMETERS FOR WATER QUALITY STABILIZATION

Temperature ± 1°C Conductivity ± 5%

pH ± 0.1 Turbidity ≤ 5 NTUs

Note: All water levels and pump depths are measured from the notch in the top of the well casing. If volatiles are detected in the breathing zone during the initial screening, the breathing zone will be periodically monitored during purging and sampling activities and recor the logbook.

TETRA TECH, INC.
348 W Hospitality Ln. Suite 100
San Bernardino, CA 92408
Telephone (909) 381-1674
Telefax (909) 889-1391

GROUNDWATER MONITORING WELL
FIELD DATA LOG SHEET - SAMPLING

DATE 12/6/06 SITE NAME / NUMBER 1

PROGRAM NAME LMC Bennet

MONITORING WELL IDENTIFICATION MW-16

SAMPLE I.D. MW-16 DUPLICATE I.D. —

STATIC WATER LEVEL (ft btoc) 27.75 WELL DEPTH (ft btoc) 52.11

WATER COLUMN (feet) _____ CASING/TUBE DIAMETER (in/ft) 4

WELL/PUMP VOLUME (V) (gals) _____ 3 v (gals) _____

PURGING DEVICE: ☐ Grundfos Pump ☒ Peristaltic Pump ☐ Bladder Pump

SAMPLING DEVICE: ☒ Purging Pump ☐ Disposable Bailer ☐ _____

OVA: ☐ FID ☐ PID In Casing (ppm) (initial) _____ (vented to) _____

IN BREATHING ZONE (ppm) (initial) _____ (vented to) _____

FINAL PUMP DEPTH (ft btoc) 42

SAMPLER'S SIGNATURE [signature]

WELL SAMPLE TIME _____ DUPLICATE SAMPLE TIME —

Time	Activity	Water Level (ft btoc)	Pump Depth (ft btoc)	Temp (°C)	EC (ms/cm)	pH	Turbidity (NTU)	Dissolved Oxygen (mg/L)	ORP (mV)	Color	Volume Purged (gals / ml)	Well/Pump Volumes Purged	Flow Rate (GPM ml/min)
1025	start pg	27.75	42	—	—	—	—	—	—	—	ϕ	ϕ	100
1030		27.77		19.02	0.551	7.24	1.64	0.63	105.5	clear			
1035		27.77		18.96	0.566	7.11	2.99	0.52	100.4	clear			
1040		27.77		18.97	0.571	7.09	1.52	0.43	97.0	clear			
1045		27.77		19.06	0.574	7.06	1.43	0.40	94.1	clear			
1050		27.77		19.14	0.576	7.08	1.35	0.35	90.1	clear			
1055	collect sample	27.77	↓	19.37	0.578	7.06	1.31	0.33	85.8	clear			

Alkalinity (ppm) — Fe+2 (ppm) — Taken, immediately before sampling

Water level at time of sampling (ft btoc): 27.77 Turbidity at time of sampling: _____

Comments: _____

PARAMETERS FOR WATER QUALITY STABILIZATION

Temperature ± 1°C Conductivity ± 5%

pH ± 0.1 Turbidity ≤ 5 NTUs

Note: All water levels and pump depths are measured from the notch in the top of the well casing. If volatiles are detected in the breathing zone during the initial screening, the breathing zone will be periodically monitored during purging and sampling activities and recorded in the logbook.

TETRA TECH, INC.
348 W Hospitality Ln. Suite 100
San Bernardino, CA 92408
Telephone (909) 381-1674
Telefax (909) 889-1391

GROUNDWATER MONITORING WELL
FIELD DATA LOG SHEET - SAMPLING

DATE 12/7/06 SITE NAME / NUMBER 1

PROGRAM NAME LMC Bermt

MONITORING WELL IDENTIFICATION MW-59D

SAMPLE I.D. MW-59D DUPLICATE I.D. —

STATIC WATER LEVEL (ft btoc) 56.85 WELL DEPTH (ft btoc) 121.86

WATER COLUMN (feet) 65.01 CASING/TUBE DIAMETER (in/ft) 2

WELL/PUMP VOLUME (V) (gals) 65.01 x 0.16 = 10.40 3 v (gals) 31.20

PURGING DEVICE: ☒ Grundfos Pump ☐ Peristaltic Pump ☐ Bladder Pump

SAMPLING DEVICE: ☒ Purging Pump ☐ Disposable Bailer ☐ _____

OVA: ☐ FID ☒ PID In Casing (ppm) (initial) 0.0 (vented to) _____

IN BREATHING ZONE (ppm) (initial) 0.0 (vented to) _____

FINAL PUMP DEPTH (ft btoc) 120

SAMPLER'S SIGNATURE _____

WELL SAMPLE TIME 901 DUPLICATE SAMPLE TIME —

Time	Activity	Water Level (ft btoc)	Pump Depth (ft btoc)	Temp (°C)	EC (ms/cm)	pH	Turbidity (NTU)	Dissolved Oxygen (mg/L)	ORP (mV)	Color	Volume Purged (gals / ml)	Well/Pump Volumes Purged	Flow Rate (GPM ml/min)
825	start pump	56.85	120	—	—	—	—	—	—	—	ø	ø	0.25
830		76.98	↓	20.37	0.293	6.91	8.44	8.20	103.2	clear	1.25	0.12	
835		80.39		21.05	0.296	7.12	13.0	7.25	98.2	cloudy	2.50	0.24	
840		81.71		21.67	0.302	7.26	+200	7.00	97.9	cloudy	3.75	0.36	
845		82.59		22.13	0.305	7.38	+200	6.69	96.1	cloudy	5.00	0.48	
850		83.28		22.51	0.308	7.49	+200	6.40	96.2	cloudy	6.25	0.60	
855		83.60		22.66	0.310	7.52	+200	6.38	97.2	cloudy	7.50	0.72	
858		83.63		22.72	0.310	7.55	+200	6.36	96.7	cloudy	8.25	0.79	
901	sample well	83.67	↓	22.75	0.310	7.56	+200	6.33	96.6	cloudy	9.00	0.87	

Alkalinity (ppm) — Fe+2 (ppm) — Taken, immediately before sampling

Water level at time of sampling (ft btoc): 83.67 Turbidity at time of sampling: +200

Comments: _____

PARAMETERS FOR WATER QUALITY STABILIZATION

Temperature ± 1°C Conductivity ± 5%

pH ± 0.1 Turbidity ≤ 5 NTUs

Note: All water levels and pump depths are measured from the notch in the top of the well casing. If volatiles are detected in the breathing zone during the initial screening, the breathing zone will be periodically monitored during purging and sampling activities and recorded in the logbook.

TETRA TECH, INC.
348 W Hospitality Ln. Suite 100
San Bernardino, CA 92408
Telephone (909) 381-1674
Telefax (909) 889-1391

GROUNDWATER MONITORING WELL
FIELD DATA LOG SHEET - SAMPLING

DATE 12/7/06 SITE NAME / NUMBER 1

PROGRAM NAME LMC Bennt

MONITORING WELL IDENTIFICATION MW-60A

SAMPLE I.D. MW-60A DUPLICATE I.D. —

STATIC WATER LEVEL (ft btoc) 69.03 WELL DEPTH (ft btoc) 133.11

WATER COLUMN (feet) 64.08 CASING/TUBE DIAMETER (in/ft) 2

WELL/PUMP VOLUME (V) (gals) 64.08 x 0.16 = 10.25 3 v (gals) 30.76

PURGING DEVICE: ☒ Grundfos Pump ☐ Peristaltic Pump ☐ Bladder Pump

SAMPLING DEVICE: ☒ Purging Pump ☐ Disposable Bailer ☐ _____

OVA: ☐ FID ☒ PID In Casing (ppm) (initial) 0.0 (vented to) _____

IN BREATHING ZONE (ppm) (initial) 0.0 (vented to) _____

FINAL PUMP DEPTH (ft btoc) 130

SAMPLER'S SIGNATURE [signature]

WELL SAMPLE TIME 1021 DUPLICATE SAMPLE TIME —

Time	Activity	Water Level (ft btoc)	Pump Depth (ft btoc)	Temp (°C)	EC (ms/cm)	pH	Turbidity (NTU)	Dissolved Oxygen (mg/L)	ORP (mV)	Color	Volume Purged (gals / ml)	Well/Pump Volumes Purged	Flow Rate (GPM ml/min)
945	start pump	69.03	130	—	—	—	—	—	—	—	∅	∅	0.25
950		72.35		21.52	0.292	7.99	10.54	6.00	216.5	clear	1.25	0.12	
955		74.31		22.33	0.291	7.95	7.75	4.58	183.6	clear	2.50	0.24	
1000		74.97		22.98	0.296	7.97	10.86	4.56	167.9	clear	3.75	0.37	
1005		75.79		23.41	0.298	7.99	10.42	4.44	153.3	clear	5.00	0.49	
1010		76.09		23.61	0.298	8.00	37.3	4.53	141.0	clear	6.25	0.61	
1015		76.19		23.54	0.296	7.99	56.0	4.17	130.6	cloudy	7.50	0.73	
1018		76.17		23.63	0.296	7.98	53.0	3.96	128.1	clay	8.25	0.80	
1021	sample well	76.17		23.69	0.297	7.98	48.1	3.99	124.5	cloudy	9.00	0.88	

Alkalinity (ppm) — Fe+2 (ppm) — Taken, immediately before sampling

Water level at time of sampling (ft btoc): 76.17 Turbidity at time of sampling: 48.1

Comments: _____

PARAMETERS FOR WATER QUALITY STABILIZATION

Temperature ± 1°C Conductivity ± 5%

pH ± 0.1 Turbidity ≤ 5 NTUs

Note. All water levels and pump depths are measured from the notch in the top of the well casing. If volatiles are detected in the breathing zone during the initial screening, the breathing zone will be periodically monitored during purging and sampling activities and recorded in the logbook.

TETRA TECH, INC
348 W Hospitality Ln. Suite 100
San Bernardino, CA 92408
Telephone (909) 381-1674
Telefax (909) 889-1391

GROUNDWATER MONITORING WELL
FIELD DATA LOG SHEET - SAMPLING

DATE 12/6/06 SITE NAME / NUMBER 1

PROGRAM NAME LMC Beaumont

MONITORING WELL IDENTIFICATION MW-67

SAMPLE I.D. MW-67 DUPLICATE I.D. —

STATIC WATER LEVEL (ft btoc) 4.93 WELL DEPTH (ft btoc) 15.11

WATER COLUMN (feet) 10.18 CASING/TUBE DIAMETER (in/ft) 2

WELL/PUMP VOLUME (V) (gals) 10.18 x 0.16 = 1.63 3 v (gals) 4.89

PURGING DEVICE: ☐ Grundfos Pump ☒ Peristaltic Pump ☐ Bladder Pump

SAMPLING DEVICE: ☒ Purging Pump ☐ Disposable Bailer ☐ _____

OVA: ☐ FID ☐ PID In Casing (ppm) (initial) _____ (vented to) _____

IN BREATHING ZONE (ppm) (initial) _____ (vented to) _____

FINAL PUMP DEPTH (ft btoc) 12

SAMPLER'S SIGNATURE [signature]

WELL SAMPLE TIME _____ DUPLICATE SAMPLE TIME —

Time	Activity	Water Level (ft btoc)	Pump Depth (ft btoc)	Temp (°C)	EC (ms/cm)	pH	Turbidity (NTU)	Dissolved Oxygen (mg/L)	ORP (mV)	Color	Volume Purged (~~gals~~ / ml)	Well/Pump Volumes Purged	Flow Rate (~~GPM~~ ml/min)
810	start pump	4.93	12	—	—	—	—	—	—	—	∅	∅	200
815		5.13	↓	17.54	1.116	6.95	4.76	1.12	103.6	clear			
820		5.13		17.53	1.115	7.00	2.37	0.69	95.3	clear			
825		5.14		17.54	1.115	6.99	1.58	0.53	87.1	clear			
830		5.14		17.56	1.115	7.04	1.68	0.46	80.5	clear			
835		5.14		17.58	1.116	7.05	1.19	0.37	74.6	clear			
840	sample well	5.14	↓	17.59	1.116	7.06	2.19	0.31	68.8	clear			

Alkalinity (ppm) — Fe+2 (ppm) — Taken, immediately before sampling

Water level at time of sampling (ft btoc): 5.14 Turbidity at time of sampling: _____

Comments: _____

PARAMETERS FOR WATER QUALITY STABILIZATION

Temperature ± 1°C	Conductivity ± 5%
pH ± 0.1	Turbidity ≤ 5 NTUs

Note: All water levels and pump depths are measured from the notch in the top of the well casing. If volatiles are detected in the breathing zone during the initial screening, the breathing zone will be periodically monitored during purging and sampling activities and recorded in the logbook.

APPENDIX C – VALIDATED ANALYTICAL RESULTS BY METHOD

VALIDATION GUIDELINES

Validation Qualifiers

B: The sample result is less than 5 times (10 times for common organic laboratory contaminants) the blank contamination. The result qualified for blank contamination is considered not to have originated from the environmental sample, since cross-contamination is suspected.

J: The analyte was positively identified, but the analyte concentration is an estimated value.

R: The sample result is rejected and not usable for any purpose. The presence or absence of the analyte cannot be verified.

U: The analyte was analyzed for, but was not detected above the MDL.

UJ: The analyte was not detected above the MDL. However, the MDL may be elevated above the reported detection limit.

Y: Confirmation column results indicate a non-detect for the target analyte.

Qualifier Descriptors

a: The analyte was found in the method blank.

b: The surrogate spike recovery was outside control limits.

c: The Matrix Spike (MS) and/or Matrix Spike Duplicate (MSD) recoveries were outside control limits.

d: The Laboratory Control Sample (LCS) recovery was outside control limits.

e: A holding time violation occurred.

f: The duplicate samples Relative Percent Difference (RPD) was outside the control limit.

g: The datum met prescribed method criteria.

h: The method requires a confirmation result, but none was performed..

k: The analyte was found in a field blank.

l: The second column confirmation result indicates the analyte was not confirmed.

n: The laboratory case narrative indicated a QC problem.

p: The result was qualified based on professional judgement.

q: The analyte detection was below the Practical Quantitation Limit (PQL).

r: The result is above the instrument's calibration range.

t: The sample temperature was outside acceptance criteria.

Project: Beaumont						Table C - 1								
Site: 1						Analytical Data Summary								
Extraction Method: None						EPA Method E314.0								
Analytical Method: E314.0														
Matrix: Water														
Units: ug/L			Environmental Samples											
		Field ID:		FSW-DEC06				LSW-DEC06				MW-13		
		SDG:		06L057				06L057				06L057		
		Batch ID:		PCK011W				PCK011W				PCK011W		
Parameters	MDL		PQL	Result	Validity	Comments	PQL	Result	Validity	Comments	PQL	Result	Validity	Comments
Perchlorate	0.5		2	<0.5	U	g	2	<0.5	U	g	2	<0.5	U	g

Project: Beaumont						Table C - 1								
Site: 1						Analytical Data Summary								
Extraction Method: None						EPA Method E314.0								
Analytical Method: E314.0														
Matrix: Water														
Units: ug/L			Environmental Samples											
		Field ID:		MW-15				MW-18				MW-67		
		SDG:		06L057				06L057				06L057		
		Batch ID:		PCK011W				PCK011W				PCK011W		
Parameters	MDL		PQL	Result	Validity	Comments	PQL	Result	Validity	Comments	PQL	Result	Validity	Comments
Perchlorate	0.5		2	<0.5	U	g	2	6.88		g	2	<0.5	U	g

Project: Beaumont						Table C - 1								
Site: 1						Analytical Data Summary								
Extraction Method: None						EPA Method E314.0								
Analytical Method: E314.0														
Matrix: Water														
Units: ug/L			Environmental Samples											
		Field ID:		SW-02				SW-102				SW-02RE		
		SDG:		06L057				06L057				06L057		
		Batch ID:		PCK011W				PCK011W				PCL001W		
Parameters	MDL		PQL	Result	Validity	Comments	PQL	Result	Validity	Comments	PQL	Result	Validity	Comments
Perchlorate	0.5		2	<0.5	U	g	2	<0.5	U	g	2	14.8		g

Project: Beaumont						Table C - 1								
Site: 1						Analytical Data Summary								
Extraction Method: None						EPA Method E314.0								
Analytical Method: E314.0														
Matrix: Water														
Units: ug/L			Environmental Samples											
		Field ID:		SW-102RE				SW-03				SW-04		
		SDG:		06L057				06L057				06L057		
		Batch ID:		PCL001W				PCK013W				PCK013W		
Parameters	MDL		PQL	Result	Validity	Comments	PQL	Result	Validity	Comments	PQL	Result	Validity	Comments
								Dilution 10				Dilution 10		
Perchlorate	0.5		2	22.5		g	20	140		g	20	137		g

Project: Beaumont				Table C - 1										
Site: 1				Analytical Data Summary										
Extraction Method: None				EPA Method E314.0										
Analytical Method: E314.0														
Matrix: Water														
Units: ug/L			Environmental Samples											
		Field ID:		SW-06				SW-07						
		SDG:		06L057				06L057						
		Batch ID:		PCK011W				PCK011W						
Parameters	MDL		PQL	Result	Validity	Comments	PQL	Result	Validity	Comments				
Perchlorate	0.5		2	<0.5	U	g	2	<0.5	U	g				

Project: Beaumont						Table C - 1								
Site: 1						Analytical Data Summary								
Extraction Method: None						EPA Method E314.0								
Analytical Method: E314.0														
Matrix: Water														
Units: ug/L			Environmental Samples											
		Field ID:		EW-13				EW-113				MW-59D		
		SDG:		06L084				06L084				06L084		
		Batch ID:		PCL001W				PCL001W				PCL002W		
Parameters	MDL		PQL	Result	Validity	Comments	PQL	Result	Validity	Comments	PQL	Result	Validity	Comments
				Dilution 40				Dilution 40				Dilution 400		
Perchlorate	0.5		80	795		g	80	861		g	800	7080		g

Project: Beaumont						Table C - 1								
Site: 1						Analytical Data Summary								
Extraction Method: None						EPA Method E314.0								
Analytical Method: E314.0														
Matrix: Water														
Units: ug/L			Environmental Samples											
		Field ID:		MW-60A										
		SDG:		06L084										
		Batch ID:		PCL002W										
Parameters	MDL		PQL	Result	Validity	Comments								
				Dilution 400										
Perchlorate	0.5		800	5910		g								

Project: Beaumont						Table C - 2								
Site: 1						Analytical Data Summary								
Extraction Method: SW5030B						EPA Method SW8260B								
Analytical Method: SW8260B														
Matrix: Water			Environmental Samples											
Units: ug/L														
		Field ID:		FSW-DEC06				LSW-DEC06				MW-13		
		SDG:		06L057				06L057				06L057		
		Batch ID:		VOD3L28				VOD3L28				VOD3L28		
Parameters	MDL		PQL	Result	Validity	Comments	PQL	Result	Validity	Comments	PQL	Result	Validity	Comments
Acetone	5		10	<5	U	g	10	<5	U	g	10	<5	U	g
Benzene	0.2		1	<0.2	U	g	1	<0.2	U	g	1	<0.2	U	g
Bromodichloromethane	0.2		1	<0.2	U	g	1	<0.2	U	g	1	<0.2	U	g
Bromoform	0.3		1	<0.3	U	g	1	<0.3	U	g	1	<0.3	U	g
Bromomethane	0.2		1	<0.2	U	g	1	<0.2	U	g	1	<0.2	U	g
2-Butanone	5		10	<5	U	g	10	<5	U	g	10	<5	U	g
Carbon Disulfide	0.2		1	<0.2	U	g	1	<0.2	U	g	1	<0.2	U	g
Carbon Tetrachloride	0.2		1	<0.2	U	g	1	<0.2	U	g	1	<0.2	U	g
Chlorobenzene	0.2		1	<0.2	U	g	1	<0.2	U	g	1	<0.2	U	g
Chloroethane	0.2		1	<0.2	U	g	1	<0.2	U	g	1	<0.2	U	g
Chloroform	0.2		1	<0.2	U	g	1	<0.2	U	g	1	<0.2	U	g
Chloromethane	0.2		1	<0.2	U	g	1	<0.2	U	g	1	<0.2	U	g
Dibromochloromethane	0.2		1	<0.2	U	g	1	<0.2	U	g	1	<0.2	U	g
1,1-Dichloroethane	0.2		1	<0.2	U	g	1	<0.2	U	g	1	<0.2	U	g
1,2-Dichloroethane	0.2		1	<0.2	U	g	1	<0.2	U	g	1	<0.2	U	g
1,1-Dichloroethene	0.2		1	<0.2	U	g	1	<0.2	U	g	1	<0.2	U	g
c-1,2-Dichloroethene	0.2		1	<0.2	U	g	1	<0.2	U	g	1	<0.2	U	g
t-1,2-Dichloroethene	0.2		1	<0.2	U	g	1	<0.2	U	g	1	<0.2	U	g
1,2-Dichloropropane	0.2		1	<0.2	U	g	1	<0.2	U	g	1	<0.2	U	g
c-1,3-Dichloropropene	0.2		1	<0.2	U	g	1	<0.2	U	g	1	<0.2	U	g
t-1,3-Dichloropropene	0.2		1	<0.2	U	g	1	<0.2	U	g	1	<0.2	U	g
Ethylbenzene	0.2		1	<0.2	U	g	1	<0.2	U	g	1	<0.2	U	g
2-Hexanone	5		10	<5	U	g	10	<5	U	g	10	<5	U	g
Methylene Chloride	0.5		1	<0.5	U	g	1	<0.5	U	g	1	<0.5	U	g
4-Methyl-2-Pentanone	5		10	<5	U	g	10	<5	U	g	10	<5	U	g
Styrene	0.2		1	<0.2	U	g	1	<0.2	U	g	1	<0.2	U	g
1,1,2,2-Tetrachloroethane	0.2		1	<0.2	U	g	1	<0.2	U	g	1	<0.2	U	g
Tetrachloroethene	0.2		1	<0.2	U	g	1	<0.2	U	g	1	<0.2	U	g
Toluene	0.2		1	<0.2	U	g	1	<0.2	U	g	1	<0.2	U	g
1,1,1-Trichloroethane	0.2		1	<0.2	U	g	1	<0.2	U	g	1	<0.2	U	g
1,1,2-Trichloroethane	0.2		1	<0.2	U	g	1	<0.2	U	g	1	<0.2	U	g
Trichloroethene	0.2		1	<0.2	U	g	1	<0.2	U	g	1	<0.2	U	g
Vinyl Chloride	0.2		1	<0.2	U	g	1	<0.2	U	g	1	<0.2	U	g
p/m-Xylene	0.5		2	<0.5	U	g	2	<0.5	U	g	2	<0.5	U	g
o-Xylene	0.2		1	<0.2	U	g	1	<0.2	U	g	1	<0.2	U	g
Methyl-t-Butyl Ether (MTBE)	0.2		1	<0.2	U	g	1	<0.2	U	g	1	<0.2	U	g

Project: Beaumont						Table C - 2								
Site: 1						Analytical Data Summary								
Extraction Method: SW5030B						EPA Method SW8260B								
Analytical Method: SW8260B														
Matrix: Water			Environmental Samples											
Units: ug/L														
		Field ID:		MW-15				MW-18				MW-67		
		SDG:		06L057				06L057				06L057		
		Batch ID:		VOD3L28				VOD3L28				VOD3L28		
Parameters	MDL		PQL	Result	Validity	Comments	PQL	Result	Validity	Comments	PQL	Result	Validity	Comments
Acetone	5		10	<5	U	g	10	<5	U	g	10	<5	U	g
Benzene	0.2		1	<0.2	U	g	1	<0.2	U	g	1	<0.2	U	g
Bromodichloromethane	0.2		1	<0.2	U	g	1	<0.2	U	g	1	<0.2	U	g
Bromoform	0.3		1	<0.3	U	g	1	<0.3	U	g	1	<0.3	U	g
Bromomethane	0.2		1	<0.2	U	g	1	<0.2	U	g	1	<0.2	U	g
2-Butanone	5		10	<5	U	g	10	<5	U	g	10	<5	U	g
Carbon Disulfide	0.2		1	<0.2	U	g	1	<0.2	U	g	1	<0.2	U	g
Carbon Tetrachloride	0.2		1	<0.2	U	g	1	<0.2	U	g	1	<0.2	U	g
Chlorobenzene	0.2		1	<0.2	U	g	1	<0.2	U	g	1	<0.2	U	g
Chloroethane	0.2		1	<0.2	U	g	1	<0.2	U	g	1	<0.2	U	g
Chloroform	0.2		1	<0.2	U	g	1	<0.2	U	g	1	<0.2	U	g
Chloromethane	0.2		1	<0.2	U	g	1	<0.2	U	g	1	<0.2	U	g
Dibromochloromethane	0.2		1	<0.2	U	g	1	<0.2	U	g	1	<0.2	U	g
1,1-Dichloroethane	0.2		1	0.32	J	q	1	<0.2	U	g	1	<0.2	U	g
1,2-Dichloroethane	0.2		1	<0.2	U	g	1	<0.2	U	g	1	<0.2	U	g
1,1-Dichloroethene	0.2		1	1.9		g	1	1.3		g	1	<0.2	U	g
c-1,2-Dichloroethene	0.2		1	0.22	J	q	1	<0.2	U	g	1	<0.2	U	g
t-1,2-Dichloroethene	0.2		1	<0.2	U	g	1	<0.2	U	g	1	<0.2	U	g
1,2-Dichloropropane	0.2		1	<0.2	U	g	1	<0.2	U	g	1	<0.2	U	g
c-1,3-Dichloropropene	0.2		1	<0.2	U	g	1	<0.2	U	g	1	<0.2	U	g
t-1,3-Dichloropropene	0.2		1	<0.2	U	g	1	<0.2	U	g	1	<0.2	U	g
Ethylbenzene	0.2		1	<0.2	U	g	1	<0.2	U	g	1	<0.2	U	g
2-Hexanone	5		10	<5	U	g	10	<5	U	g	10	<5	U	g
Methylene Chloride	0.5		1	<0.5	U	g	1	<0.5	U	g	1	<0.5	U	g
4-Methyl-2-Pentanone	5		10	<5	U	g	10	<5	U	g	10	<5	U	g
Styrene	0.2		1	<0.2	U	g	1	<0.2	U	g	1	<0.2	U	g
1,1,2,2-Tetrachloroethane	0.2		1	<0.2	U	g	1	<0.2	U	g	1	<0.2	U	g
Tetrachloroethene	0.2		1	<0.2	U	g	1	<0.2	U	g	1	<0.2	U	g
Toluene	0.2		1	<0.2	U	g	1	<0.2	U	g	1	<0.2	U	g
1,1,1-Trichloroethane	0.2		1	<0.2	U	g	1	<0.2	U	g	1	<0.2	U	g
1,1,2-Trichloroethane	0.2		1	<0.2	U	g	1	<0.2	U	g	1	<0.2	U	g
Trichloroethene	0.2		1	0.85	J	q	1	0.99	J	q	1	<0.2	U	g
Vinyl Chloride	0.2		1	<0.2	U	g	1	<0.2	U	g	1	<0.2	U	g
p/m-Xylene	0.5		2	<0.5	U	g	2	<0.5	U	g	2	<0.5	U	g
o-Xylene	0.2		1	<0.2	U	g	1	<0.2	U	g	1	<0.2	U	g
Methyl-t-Butyl Ether (MTBE)	0.2		1	<0.2	U	g	1	<0.2	U	g	1	<0.2	U	g

Project: Beaumont						Table C - 2								
Site: 1						Analytical Data Summary								
Extraction Method: SW5030B						EPA Method SW8260B								
Analytical Method: SW8260B														
Matrix: Water			Environmental Samples											
Units: ug/L														
		Field ID:		SW-02				SW-102				SW-03		
		SDG:		06L057				06L057				06L057		
		Batch ID:		VOD3L33				VOD3L28				VOD3L28		
Parameters	MDL		PQL	Result	Validity	Comments	PQL	Result	Validity	Comments	PQL	Result	Validity	Comments
Acetone	5		10	11		g	10	13		g	10	<5	U	g
Benzene	0.2		1	<0.2	U	g	1	<0.2	U	g	1	<0.2	U	g
Bromodichloromethane	0.2		1	<0.2	U	g	1	<0.2	U	g	1	<0.2	U	g
Bromoform	0.3		1	<0.3	U	g	1	<0.3	U	g	1	<0.3	U	g
Bromomethane	0.2		1	<0.2	U	g	1	<0.2	U	g	1	<0.2	U	g
2-Butanone	5		10	<5	U	g	10	<5	U	g	10	<5	U	g
Carbon Disulfide	0.2		1	<0.2	U	g	1	0.23	J	q	1	<0.2	U	g
Carbon Tetrachloride	0.2		1	<0.2	U	g	1	<0.2	U	g	1	<0.2	U	g
Chlorobenzene	0.2		1	<0.2	U	g	1	<0.2	U	g	1	<0.2	U	g
Chloroethane	0.2		1	<0.2	U	g	1	<0.2	U	g	1	<0.2	U	g
Chloroform	0.2		1	<0.2	U	g	1	<0.2	U	g	1	<0.2	U	g
Chloromethane	0.2		1	<0.2	U	g	1	<0.2	U	g	1	<0.2	U	g
Dibromochloromethane	0.2		1	<0.2	U	g	1	<0.2	U	g	1	<0.2	U	g
1,1-Dichloroethane	0.2		1	0.27	J	q	1	0.25	J	q	1	0.27	J	q
1,2-Dichloroethane	0.2		1	<0.2	U	g	1	<0.2	U	g	1	<0.2	U	g
1,1-Dichloroethene	0.2		1	5.7		g	1	5.6		g	1	5		g
c-1,2-Dichloroethene	0.2		1	0.75	J	q	1	0.78	J	q	1	<0.2	U	g
t-1,2-Dichloroethene	0.2		1	<0.2	U	g	1	<0.2	U	g	1	<0.2	U	g
1,2-Dichloropropane	0.2		1	<0.2	U	g	1	<0.2	U	g	1	<0.2	U	g
c-1,3-Dichloropropene	0.2		1	<0.2	U	g	1	<0.2	U	g	1	<0.2	U	g
t-1,3-Dichloropropene	0.2		1	<0.2	U	g	1	<0.2	U	g	1	<0.2	U	g
Ethylbenzene	0.2		1	<0.2	U	g	1	<0.2	U	g	1	<0.2	U	g
2-Hexanone	5		10	<5	U	g	10	<5	U	g	10	<5	U	g
Methylene Chloride	0.5		1	<0.5	U	g	1	<0.5	U	g	1	<0.5	U	g
4-Methyl-2-Pentanone	5		10	<5	U	g	10	<5	U	g	10	<5	U	g
Styrene	0.2		1	<0.2	U	g	1	<0.2	U	g	1	2.8		g
1,1,2,2-Tetrachloroethane	0.2		1	<0.2	U	g	1	<0.2	U	g	1	<0.2	U	g
Tetrachloroethene	0.2		1	<0.2	U	g	1	<0.2	U	g	1	<0.2	U	g
Toluene	0.2		1	0.38	J	q	1	0.36	J	q	1	<0.2	U	g
1,1,1-Trichloroethane	0.2		1	<0.2	U	g	1	<0.2	U	g	1	<0.2	U	g
1,1,2-Trichloroethane	0.2		1	<0.2	U	g	1	<0.2	U	g	1	<0.2	U	g
Trichloroethene	0.2		1	4.3		g	1	4.6		g	1	4.7		g
Vinyl Chloride	0.2		1	<0.2	U	g	1	<0.2	U	g	1	<0.2	U	g
p/m-Xylene	0.5		2	<0.5	U	g	2	<0.5	U	g	2	<0.5	U	g
o-Xylene	0.2		1	<0.2	U	g	1	<0.2	U	g	1	<0.2	U	g
Methyl-t-Butyl Ether (MTBE)	0.2		1	<0.2	U	g	1	<0.2	U	g	1	<0.2	U	g

Project: Beaumont						Table C - 2								
Site: 1						Analytical Data Summary								
Extraction Method: SW5030B						EPA Method SW8260B								
Analytical Method: SW8260B														
Matrix: Water			Environmental Samples											
Units: ug/L														
		Field ID:		SW-04				SW-06				SW-07		
		SDG:		06L057				06L057				06L057		
		Batch ID:		VOD3L28				VOD3L28				VOD3L33		
Parameters	MDL		PQL	Result	Validity	Comments	PQL	Result	Validity	Comments	PQL	Result	Validity	Comments
Acetone	5		10	<5	U	g	10	<5	U	g	10	<5	U	g
Benzene	0.2		1	<0.2	U	g	1	<0.2	U	g	1	<0.2	U	g
Bromodichloromethane	0.2		1	<0.2	U	g	1	<0.2	U	g	1	<0.2	U	g
Bromoform	0.3		1	<0.3	U	g	1	<0.3	U	g	1	<0.3	U	g
Bromomethane	0.2		1	<0.2	U	g	1	<0.2	U	g	1	<0.2	U	g
2-Butanone	5		10	<5	U	g	10	<5	U	g	10	<5	U	g
Carbon Disulfide	0.2		1	<0.2	U	g	1	<0.2	U	g	1	<0.2	U	g
Carbon Tetrachloride	0.2		1	<0.2	U	g	1	<0.2	U	g	1	<0.2	U	g
Chlorobenzene	0.2		1	<0.2	U	g	1	<0.2	U	g	1	<0.2	U	g
Chloroethane	0.2		1	<0.2	U	g	1	<0.2	U	g	1	<0.2	U	g
Chloroform	0.2		1	<0.2	U	g	1	<0.2	U	g	1	<0.2	U	g
Chloromethane	0.2		1	<0.2	U	g	1	<0.2	U	g	1	<0.2	U	g
Dibromochloromethane	0.2		1	<0.2	U	g	1	<0.2	U	g	1	<0.2	U	g
1,1-Dichloroethane	0.2		1	0.22	J	g	1	<0.2	U	g	1	<0.2	U	g
1,2-Dichloroethane	0.2		1	<0.2	U	g	1	<0.2	U	g	1	<0.2	U	g
1,1-Dichloroethene	0.2		1	4.1		g	1	<0.2	U	g	1	<0.2	U	g
c-1,2-Dichloroethene	0.2		1	<0.2	U	g	1	<0.2	U	g	1	<0.2	U	g
t-1,2-Dichloroethene	0.2		1	<0.2	U	g	1	<0.2	U	g	1	<0.2	U	g
1,2-Dichloropropane	0.2		1	<0.2	U	g	1	<0.2	U	g	1	<0.2	U	g
c-1,3-Dichloropropene	0.2		1	<0.2	U	g	1	<0.2	U	g	1	<0.2	U	g
t-1,3-Dichloropropene	0.2		1	<0.2	U	g	1	<0.2	U	g	1	<0.2	U	g
Ethylbenzene	0.2		1	<0.2	U	g	1	<0.2	U	g	1	<0.2	U	g
2-Hexanone	5		10	<5	U	g	10	<5	U	g	10	<5	U	g
Methylene Chloride	0.5		1	<0.5	U	g	1	<0.5	U	g	1	<0.5	U	g
4-Methyl-2-Pentanone	5		10	<5	U	g	10	<5	U	g	10	<5	U	g
Styrene	0.2		1	<0.2	U	g	1	<0.2	U	g	1	<0.2	U	g
1,1,2,2-Tetrachloroethane	0.2		1	<0.2	U	g	1	<0.2	U	g	1	<0.2	U	g
Tetrachloroethene	0.2		1	<0.2	U	g	1	<0.2	U	g	1	<0.2	U	g
Toluene	0.2		1	<0.2	U	g	1	<0.2	U	g	1	<0.2	U	g
1,1,1-Trichloroethane	0.2		1	<0.2	U	g	1	<0.2	U	g	1	<0.2	U	g
1,1,2-Trichloroethane	0.2		1	<0.2	U	g	1	<0.2	U	g	1	<0.2	U	g
Trichloroethene	0.2		1	3.9		g	1	<0.2	U	g	1	<0.2	U	g
Vinyl Chloride	0.2		1	<0.2	U	g	1	<0.2	U	g	1	<0.2	U	g
p/m-Xylene	0.5		2	<0.5	U	g	2	<0.5	U	g	2	<0.5	U	g
o-Xylene	0.2		1	<0.2	U	g	1	<0.2	U	g	1	<0.2	U	g
Methyl-t-Butyl Ether (MTBE)	0.2		1	<0.2	U	g	1	<0.2	U	g	1	<0.2	U	g

Project: Beaumont						Table C - 2								
Site: 1						Analytical Data Summary								
Extraction Method: SW5030B						EPA Method SW8260B								
Analytical Method: SW8260B														
Matrix: Water			Environmental Samples											
Units: ug/L														
		Field ID:		EW-13				EW-13				EW-113		
		SDG:		06L084				06L084				06L084		
		Batch ID:		VO05L55				VO05L55				VO05L55		
Parameters	MDL		PQL	Result	Validity	Comments	PQL	Result	Validity	Comments	PQL	Result	Validity	Comments
				Dilution 250				Dilution 10				Dilution 250		
Acetone	5		2500	<1200	U	g	100	<50	UJ	e	2500	<1200	U	g
Benzene	0.2		250	<50	U	g	10	4.6	J	e, q	250	<50	U	g
Bromodichloromethane	0.2		250	<50	U	g	10	<2	UJ	e	250	<50	U	g
Bromoform	0.3		250	<75	U	g	10	<3	UJ	e	250	<75	U	g
Bromomethane	0.2		250	<50	U	g	10	<2	UJ	e	250	<50	U	g
2-Butanone	5		2500	<1200	U	g	100	<50	UJ	e	2500	<1200	U	g
Carbon Disulfide	0.2		250	<50	U	g	10	<2	UJ	e	250	<50	U	g
Carbon Tetrachloride	0.2		250	<50	U	g	10	<2	UJ	e	250	<50	U	g
Chlorobenzene	0.2		250	<50	U	g	10	<2	UJ	e	250	<50	U	g
Chloroethane	0.2		250	<50	U	g	10	<2	UJ	e	250	<50	U	g
Chloroform	0.2		250	<50	U	g	10	15	J	e	250	<50	U	g
Chloromethane	0.2		250	<50	U	g	10	<2	UJ	e	250	<50	U	g
Dibromochloromethane	0.2		250	<50	U	g	10	<2	UJ	e	250	<50	U	g
1,1-Dichloroethane	0.2		250	240	J	q	10	220	J	e	250	240	J	q
1,2-Dichloroethane	0.2		250	360		g	10	350	J	e	250	350		g
1,1-Dichloroethene	0.2		250	11000		g	10	1300	J	e, r	250	11000		g
c-1,2-Dichloroethene	0.2		250	940		g	10	810	J	e, r	250	940		g
t-1,2-Dichloroethene	0.2		250	<50	U	g	10	4.9	J	e, q	250	<50	U	g
1,2-Dichloropropane	0.2		250	<50	U	g	10	<2	UJ	e	250	<50	U	g
c-1,3-Dichloropropene	0.2		250	<50	U	g	10	<2	UJ	e	250	<50	U	g
t-1,3-Dichloropropene	0.2		250	<50	U	g	10	<2	UJ	e	250	<50	U	g
Ethylbenzene	0.2		250	<50	U	g	10	<2	UJ	e	250	<50	U	g
2-Hexanone	5		2500	<1200	U	g	100	<50	UJ	e	2500	<1200	U	g
Methylene Chloride	0.5		250	<120	U	g	10	5.2	J	e, q	250	<120	U	g
4-Methyl-2-Pentanone	5		2500	<1200	U	g	100	<50	UJ	e	2500	<1200	U	g
Styrene	0.2		250	<50	U	g	10	<2	UJ	e	250	<50	U	g
1,1,2,2-Tetrachloroethane	0.2		250	<50	U	g	10	<2	UJ	e	250	<50	U	g
Tetrachloroethene	0.2		250	<50	U	g	10	2.9	J	e, q	250	<50	U	g
Toluene	0.2		250	<50	U	g	10	<2	UJ	e	250	<50	U	g
1,1,1-Trichloroethane	0.2		250	<50	U	g	10	7.5	J	e, q	250	<50	U	g
1,1,2-Trichloroethane	0.2		250	100	J	q	10	97	J	e	250	99	J	q
Trichloroethene	0.2		250	1600		g	10	1500	J	e, r	250	1600		g
Vinyl Chloride	0.2		250	<50	U	g	10	17	J	e	250	<50	U	g
p/m-Xylene	0.5		500	<120	U	g	20	<5	UJ	e	500	<120	U	g
o-Xylene	0.2		250	<50	U	g	10	<2	UJ	e	250	<50	U	g
Methyl-t-Butyl Ether (MTBE)	0.2		250	<50	U	g	10	<2	UJ	e	250	<50	U	g

Project: Beaumont						Table C - 2								
Site: 1						Analytical Data Summary								
Extraction Method: SW5030B						EPA Method SW8260B								
Analytical Method: SW8260B														
Matrix: Water			Environmental Samples											
Units: ug/L														
		Field ID:		EW-113				MW-59D				MW-59D		
		SDG:		06L084				06L084				06L084		
		Batch ID:		VO05L55				VO05L55				VO05L55		
Parameters	MDL		PQL	Result	Validity	Comments	PQL	Result	Validity	Comments	PQL	Result	Validity	Comments
				Dilution 10								Dilution 25		
Acetone	5		100	<50	UJ	e	10	<5	UJ	e	250	<120	UJ	e
Benzene	0.2		10	5.7	J	e, q	1	0.27	J	e, q	25	<5	UJ	e
Bromodichloromethane	0.2		10	<2	UJ	e	1	<0.2	UJ	e	25	<5	UJ	e
Bromoform	0.3		10	<3	UJ	e	1	<0.3	UJ	e	25	<7.5	UJ	e
Bromomethane	0.2		10	<2	UJ	e	1	<0.2	UJ	e	25	<5	UJ	e
2-Butanone	5		100	<50	UJ	e	10	<5	UJ	e	250	<120	UJ	e
Carbon Disulfide	0.2		10	2.4	J	e, q	1	<0.2	UJ	e	25	<5	UJ	e
Carbon Tetrachloride	0.2		10	<2	UJ	e	1	0.47	J	e, q	25	<5	UJ	e
Chlorobenzene	0.2		10	<2	UJ	e	1	<0.2	UJ	e	25	<5	UJ	e
Chloroethane	0.2		10	<2	UJ	e	1	<0.2	UJ	e	25	<5	UJ	e
Chloroform	0.2		10	17	J	e	1	2.4	J	e	25	<5	UJ	e
Chloromethane	0.2		10	<2	UJ	e	1	<0.2	UJ	e	25	<5	UJ	e
Dibromochloromethane	0.2		10	<2	UJ	e	1	<0.2	UJ	e	25	<5	UJ	e
1,1-Dichloroethane	0.2		10	250	J	e	1	15	J	e	25	16	J	e, q
1,2-Dichloroethane	0.2		10	390	J	e	1	17	J	e	25	16	J	e, q
1,1-Dichloroethene	0.2		10	2100	J	e, r	1	290	J	e, r	25	310	J	e
c-1,2-Dichloroethene	0.2		10	1000	J	e, r	1	1.5	J	e	25	<5	UJ	e
t-1,2-Dichloroethene	0.2		10	5.6	J	e, q	1	0.33	J	e, q	25	<5	UJ	e
1,2-Dichloropropane	0.2		10	<2	UJ	e	1	<0.2	UJ	e	25	<5	UJ	e
c-1,3-Dichloropropene	0.2		10	<2	UJ	e	1	<0.2	UJ	e	25	<5	UJ	e
t-1,3-Dichloropropene	0.2		10	<2	UJ	e	1	<0.2	UJ	e	25	<5	UJ	e
Ethylbenzene	0.2		10	<2	UJ	e	1	<0.2	UJ	e	25	<5	UJ	e
2-Hexanone	5		100	<50	UJ	e	10	<5	UJ	e	250	<120	UJ	e
Methylene Chloride	0.5		10	5	J	e, q	1	<0.5	UJ	e	25	<12	UJ	e
4-Methyl-2-Pentanone	5		100	<50	UJ	e	10	<5	UJ	e	250	<120	UJ	e
Styrene	0.2		10	<2	UJ	e	1	<0.2	UJ	e	25	<5	UJ	e
1,1,2,2-Tetrachloroethane	0.2		10	<2	UJ	e	1	<0.2	UJ	e	25	<5	UJ	e
Tetrachloroethene	0.2		10	4.3	J	e, q	1	0.24	J	e, q	25	<5	UJ	e
Toluene	0.2		10	<2	UJ	e	1	0.21	J	e, q	25	<5	UJ	e
1,1,1-Trichloroethane	0.2		10	8.7	J	e, q	1	0.74	J	e, q	25	<5	UJ	e
1,1,2-Trichloroethane	0.2		10	110	J	e	1	1.9	J	e	25	<5	UJ	e
Trichloroethene	0.2		10	1900	J	e, r	1	150	J	e, r	25	140	J	e
Vinyl Chloride	0.2		10	19	J	e	1	<0.2	UJ	e	25	<5	UJ	e
p/m-Xylene	0.5		20	<5	UJ	e	2	<0.5	UJ	e	50	<12	UJ	e
o-Xylene	0.2		10	<2	UJ	e	1	<0.2	UJ	e	25	<5	UJ	e
Methyl-t-Butyl Ether (MTBE)	0.2		10	<2	UJ	e	1	<0.2	UJ	e	25	<5	UJ	e

Project: Beaumont						Table C - 2								
Site: 1						Analytical Data Summary								
Extraction Method: SW5030B						EPA Method SW8260B								
Analytical Method: SW8260B														
Matrix: Water			Environmental Samples											
Units: ug/L														
		Field ID:		MW-60A				MW-60A						
		SDG:		06L084				06L084						
		Batch ID:		VO05L55				VO05L55						
Parameters	MDL		PQL	Result	Validity	Comments	PQL	Result	Validity	Comments				
								Dilution 10						
Acetone	5		10	<5	UJ	e	100	<50	U	g				
Benzene	0.2		1	<0.2	UJ	e	10	<2	U	g				
Bromodichloromethane	0.2		1	<0.2	UJ	e	10	<2	U	g				
Bromoform	0.3		1	<0.3	UJ	e	10	<3	U	g				
Bromomethane	0.2		1	<0.2	UJ	e	10	<2	U	g				
2-Butanone	5		10	<5	UJ	e	100	<50	U	g				
Carbon Disulfide	0.2		1	<0.2	UJ	e	10	<2	U	g				
Carbon Tetrachloride	0.2		1	0.24	J	e, q	10	<2	U	g				
Chlorobenzene	0.2		1	<0.2	UJ	e	10	<2	U	g				
Chloroethane	0.2		1	<0.2	UJ	e	10	<2	U	g				
Chloroform	0.2		1	1.7	J	e	10	<2	U	g				
Chloromethane	0.2		1	<0.2	UJ	e	10	<2	U	g				
Dibromochloromethane	0.2		1	<0.2	UJ	e	10	<2	U	g				
1,1-Dichloroethane	0.2		1	4.5	J	e	10	4.8	J	q				
1,2-Dichloroethane	0.2		1	5.4	J	e	10	5.3	J	q				
1,1-Dichloroethene	0.2		1	260	J	e, r	10	270		g				
c-1,2-Dichloroethene	0.2		1	1.3	J	e	10	<2	U	g				
t-1,2-Dichloroethene	0.2		1	<0.2	UJ	e	10	<2	U	g				
1,2-Dichloropropane	0.2		1	<0.2	UJ	e	10	<2	U	g				
c-1,3-Dichloropropene	0.2		1	<0.2	UJ	e	10	<2	U	g				
t-1,3-Dichloropropene	0.2		1	<0.2	UJ	e	10	<2	U	g				
Ethylbenzene	0.2		1	<0.2	UJ	e	10	<2	U	g				
2-Hexanone	5		10	<5	UJ	e	100	<50	U	g				
Methylene Chloride	0.5		1	<0.5	UJ	e	10	<5	U	g				
4-Methyl-2-Pentanone	5		10	<5	UJ	e	100	<50	U	g				
Styrene	0.2		1	<0.2	UJ	e	10	<2	U	g				
1,1,2,2-Tetrachloroethane	0.2		1	<0.2	UJ	e	10	<2	U	g				
Tetrachloroethene	0.2		1	<0.2	UJ	e	10	<2	U	g				
Toluene	0.2		1	<0.2	UJ	e	10	<2	U	g				
1,1,1-Trichloroethane	0.2		1	0.66	J	e, q	10	<2	U	g				
1,1,2-Trichloroethane	0.2		1	1.4	J	e	10	<2	U	g				
Trichloroethene	0.2		1	110	J	e, r	10	110		g				
Vinyl Chloride	0.2		1	<0.2	UJ	e	10	<2	U	g				
p/m-Xylene	0.5		2	<0.5	UJ	e	20	<5	U	g				
o-Xylene	0.2		1	<0.2	UJ	e	10	<2	U	g				
Methyl-t-Butyl Ether (MTBE)	0.2		1	<0.2	UJ	e	10	<2	U	g				

Project: Beaumont						Table C - 3								
Site: 1						Analytical Data Summary								
Extraction Method: SW3520C						EPA Method SW8270C Modified 1,4-Dioxane								
Analytical Method: SW8270C Modified 1,4-Dioxane														
Matrix: Water														
Units: ug/L														
			Environmental Samples											
		Field ID:		FSW-DEC06				LSW-DEC06				MW-13		
		SDG:		06L057				06L057				06L057		
		Batch ID:		SVL010W				SVL010W				SVL010W		
Parameters	MDL		PQL	Result	Validity	Comments	PQL	Result	Validity	Comments	PQL	Result	Validity	Comments
1,4-Dioxane	0.6		1	3.3		g	1	0.75	J	q	0.98	<0.59	U	g

Project: Beaumont						Table C - 3								
Site: 1						Analytical Data Summary								
Extraction Method: SW3520C						EPA Method SW8270C Modified 1,4-Dioxane								
Analytical Method: SW8270C Modified 1,4-Dioxane														
Matrix: Water														
Units: ug/L														
			Environmental Samples											
		Field ID:		MW-15				MW-18				MW-67		
		SDG:		06L057				06L057				06L057		
		Batch ID:		SVL010W				SVL010W				SVL010W		
Parameters	MDL		PQL	Result	Validity	Comments	PQL	Result	Validity	Comments	PQL	Result	Validity	Comments
1,4-Dioxane	0.6		0.95	4.3		g	0.99	3.3		g	0.94	<0.56	U	g

Project: Beaumont						Table C - 3									
Site: 1						Analytical Data Summary									
Extraction Method: SW3520C						EPA Method SW8270C Modified 1,4-Dioxane									
Analytical Method: SW8270C Modified 1,4-Dioxane															
Matrix: Water															
Units: ug/L															
			Environmental Samples												
		Field ID:		SW-02					SW-102				SW-04		
		SDG:		06L057					06L057				06L057		
		Batch ID:		SVL010W					SVL010W				SVL010W		
Parameters	MDL		PQL	Result	Validity	Comments	PQL	Result	Validity	Comments	PQL	Result	Validity	Comments	
1,4-Dioxane	0.6		1	10		g	1	9.5		g	1	4.5		g	

Project: Beaumont						Table C - 3								
Site: 1						Analytical Data Summary								
Extraction Method: SW3520C						EPA Method SW8270C Modified 1,4-Dioxane								
Analytical Method: SW8270C Modified 1,4-Dioxane														
Matrix: Water														
Units: ug/L														
			Environmental Samples											
		Field ID:		SW-06					SW-07					
		SDG:		06L057					06L057					
		Batch ID:		SVL010W					SVL010W					
Parameters	MDL		PQL	Result	Validity	Comments	PQL		Result	Validity	Comments			
1,4-Dioxane	0.6		1	1.6		g	1		1		g			

Project: Beaumont						Table C - 3								
Site: 1						Analytical Data Summary								
Extraction Method: SW3520C						EPA Method SW8270C Modified 1,4-Dioxane								
Analytical Method: SW8270C Modified 1,4-Dioxane														
Matrix: Water														
Units: ug/L														
			Environmental Samples											
		Field ID:		EW-13				EW-113				EW-13DL		
		SDG:		06L084				06L084				06L084		
		Batch ID:		SVL018W				SVL018W				SVL018W		
Parameters	MDL		PQL	Result	Validity	Comments	PQL	Result	Validity	Comments	PQL	Result	Validity	Comments
												Dilution 103		
1,4-Dioxane	0.6		0.94	640	J	r	0.94	660	J	r	100	3100		g

Project: Beaumont						Table C - 3								
Site: 1						Analytical Data Summary								
Extraction Method: SW3520C						EPA Method SW8270C Modified 1,4-Dioxane								
Analytical Method: SW8270C Modified 1,4-Dioxane														
Matrix: Water														
Units: ug/L														
			Environmental Samples											
		Field ID:		EW-113DL				MW-59D				MW-60A		
		SDG:		06L084				06L084				06L084		
		Batch ID:		SVL018W				SVL018W				SVL018W		
Parameters	MDL		PQL	Result	Validity	Comments	PQL	Result	Validity	Comments	PQL	Result	Validity	Comments
				Dilution 47										
1,4-Dioxane	0.6		47	3200		g	0.94	38		g	0.94	93	J	r

Project: Beaumont							Table C - 3						
Site: 1							Analytical Data Summary						
Extraction Method: SW3520C							EPA Method SW8270C Modified 1,4-Dioxane						
Analytical Method: SW8270C Modified 1,4-Dioxane													
Matrix: Water													
Units: ug/L													
			Environmental Samples										
		Field ID:		MW-60ADL				SW-03					
		SDG:		06L084				06L084					
		Batch ID:		SVL018W				SVL018W					
Parameters	MDL		PQL	Result	Validity	Comments	PQL	Result	Validity	Comments			
				Dilution 4.7									
1,4-Dioxane	0.6		4.7	100		g	1	9.8		g			

APPENDIX D – WATER LEVEL HYDROGRAPHS

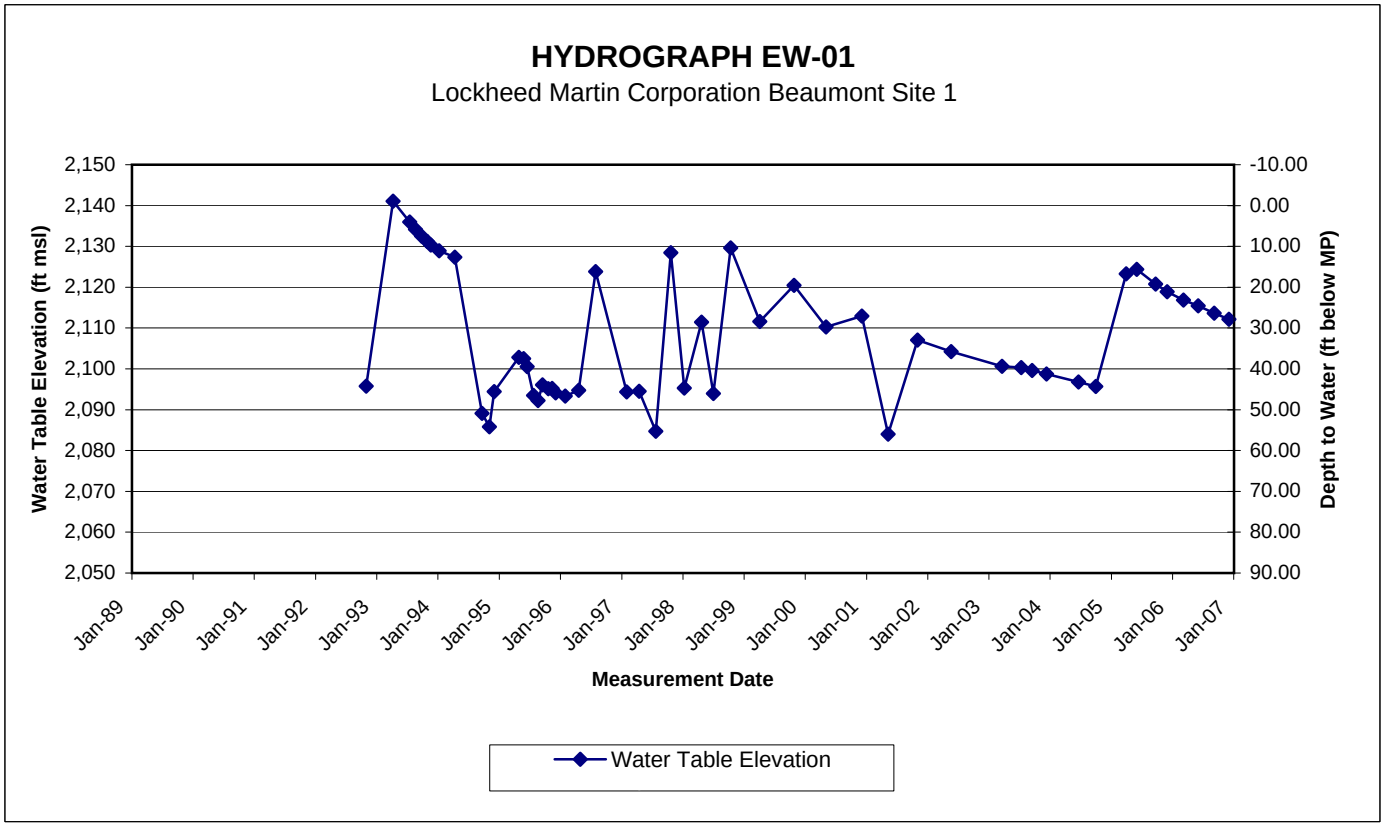
HYDROGRAPH EW-01
Lockheed Martin Corporation Beaumont Site 1
Water Table Elevation (ft msl)
Depth to Water (ft below MP)
2,150
2,140
2,130
2,120
2,110
2,100
2,090
2,080
2,070
2,060
2,050
-10.00
0.00
10.00
20.00
30.00
40.00
50.00
60.00
70.00
80.00
90.00
Jan-89
Jan-90
Jan-91
Jan-92
Jan-93
Jan-94
Jan-95
Jan-96
Jan-97
Jan-98
Jan-99
Jan-00
Jan-01
Jan-02
Jan-03
Jan-04
Jan-05
Jan-06
Jan-07
Measurement Date
Water Table Elevation

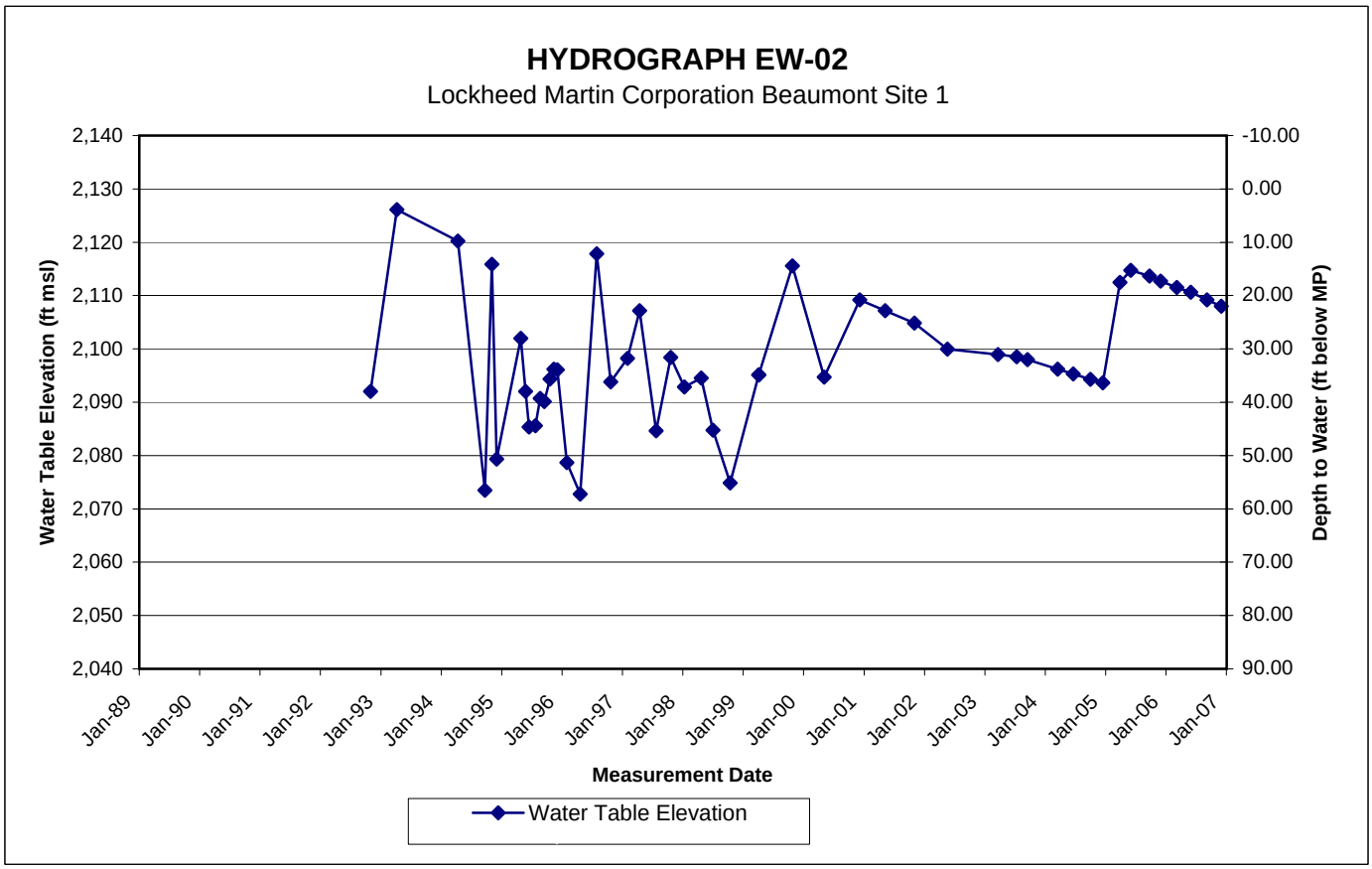
HYDROGRAPH EW-02
Lockheed Martin Corporation Beaumont Site 1
Water Table Elevation (ft msl)
Depth to Water (ft below MP)
2,140
2,130
2,120
2,110
2,100
2,090
2,080
2,070
2,060
2,050
2,040
-10.00
0.00
10.00
20.00
30.00
40.00
50.00
60.00
70.00
80.00
90.00
Jan-89
Jan-90
Jan-91
Jan-92
Jan-93
Jan-94
Jan-95
Jan-96
Jan-97
Jan-98
Jan-99
Jan-00
Jan-01
Jan-02
Jan-03
Jan-04
Jan-05
Jan-06
Jan-07
Measurement Date
Water Table Elevation

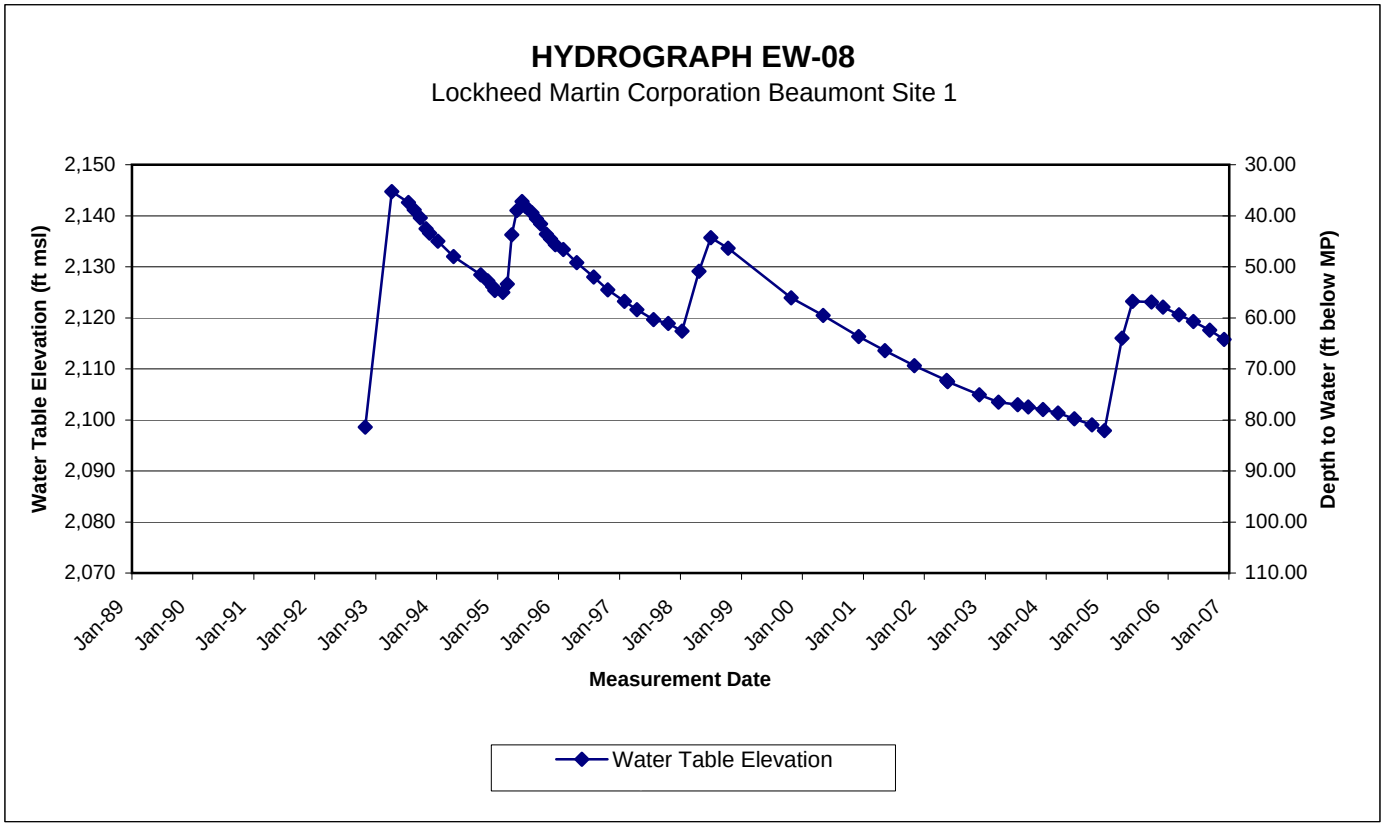
HYDROGRAPH EW-08
Lockheed Martin Corporation Beaumont Site 1
Water Table Elevation (ft msl)
Depth to Water (ft below MP)
2,150
2,140
2,130
2,120
2,110
2,100
2,090
2,080
2,070
30.00
40.00
50.00
60.00
70.00
80.00
90.00
100.00
110.00
Jan-89
Jan-90
Jan-91
Jan-92
Jan-93
Jan-94
Jan-95
Jan-96
Jan-97
Jan-98
Jan-99
Jan-00
Jan-01
Jan-02
Jan-03
Jan-04
Jan-05
Jan-06
Jan-07
Measurement Date
Water Table Elevation

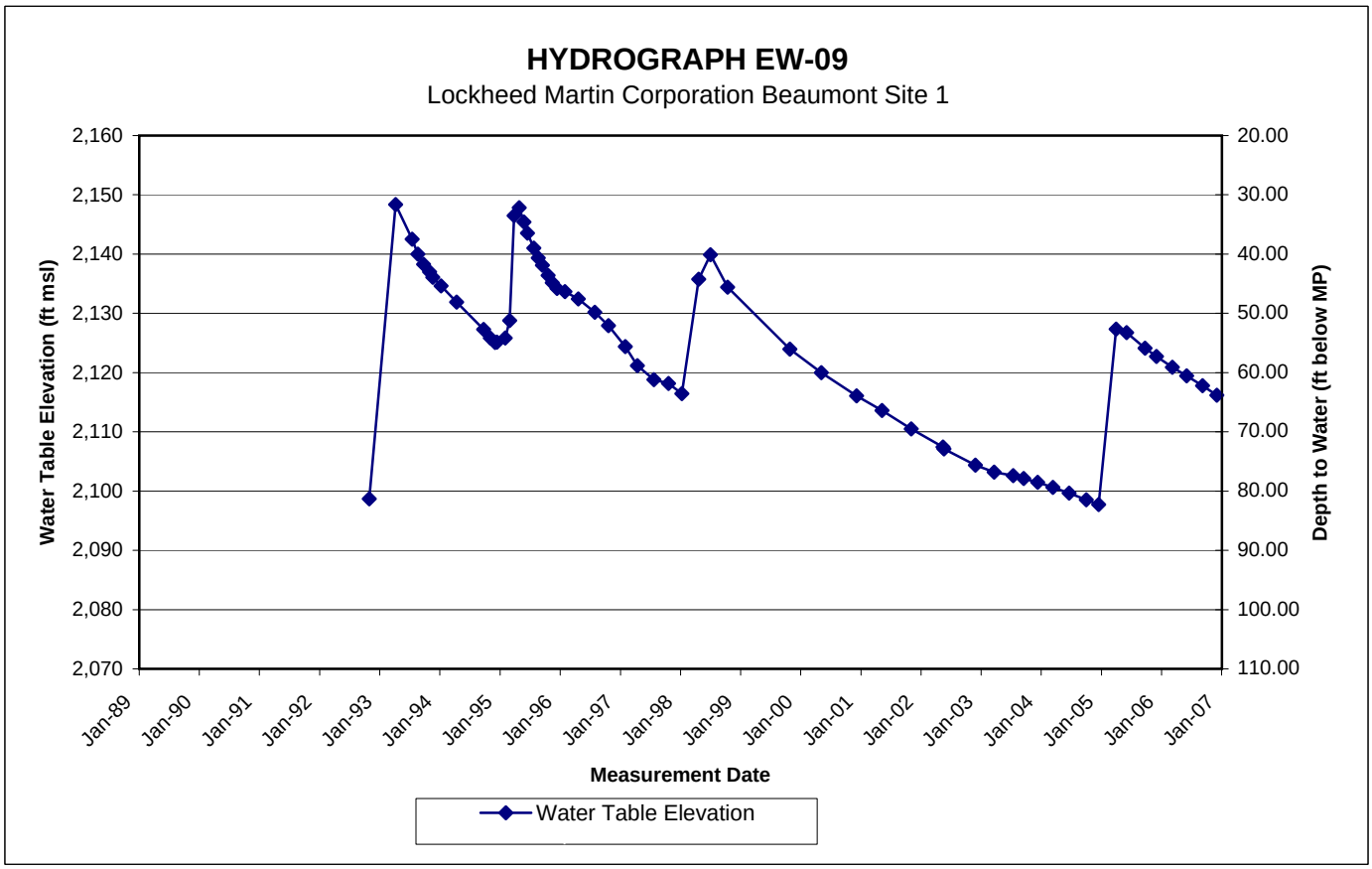
HYDROGRAPH EW-09
Lockheed Martin Corporation Beaumont Site 1
Water Table Elevation (ft msl)
Depth to Water (ft below MP)
2,160
2,150
2,140
2,130
2,120
2,110
2,100
2,090
2,080
2,070
20.00
30.00
40.00
50.00
60.00
70.00
80.00
90.00
100.00
110.00
Jan-89
Jan-90
Jan-91
Jan-92
Jan-93
Jan-94
Jan-95
Jan-96
Jan-97
Jan-98
Jan-99
Jan-00
Jan-01
Jan-02
Jan-03
Jan-04
Jan-05
Jan-06
Jan-07
Measurement Date
Water Table Elevation

HYDROGRAPH EW-10

Lockheed Martin Corporation Beaumont Site 1

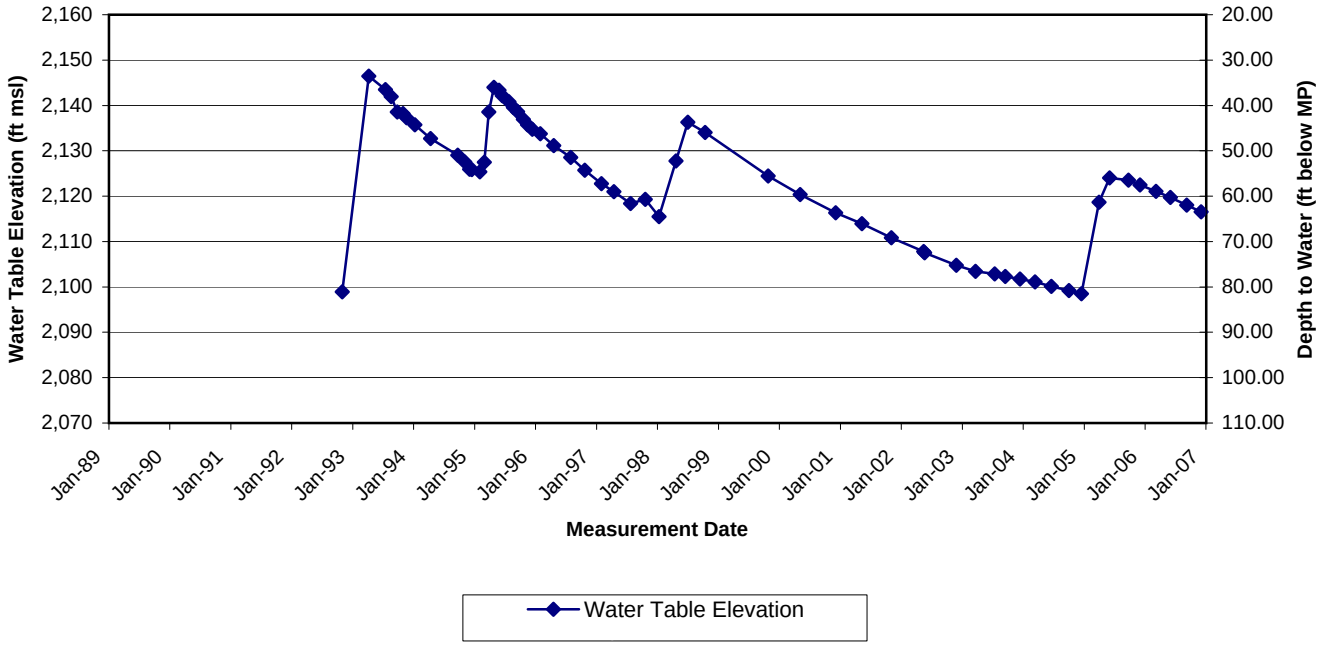

HYDROGRAPH EW-11

Lockheed Martin Corporation Beaumont Site 1

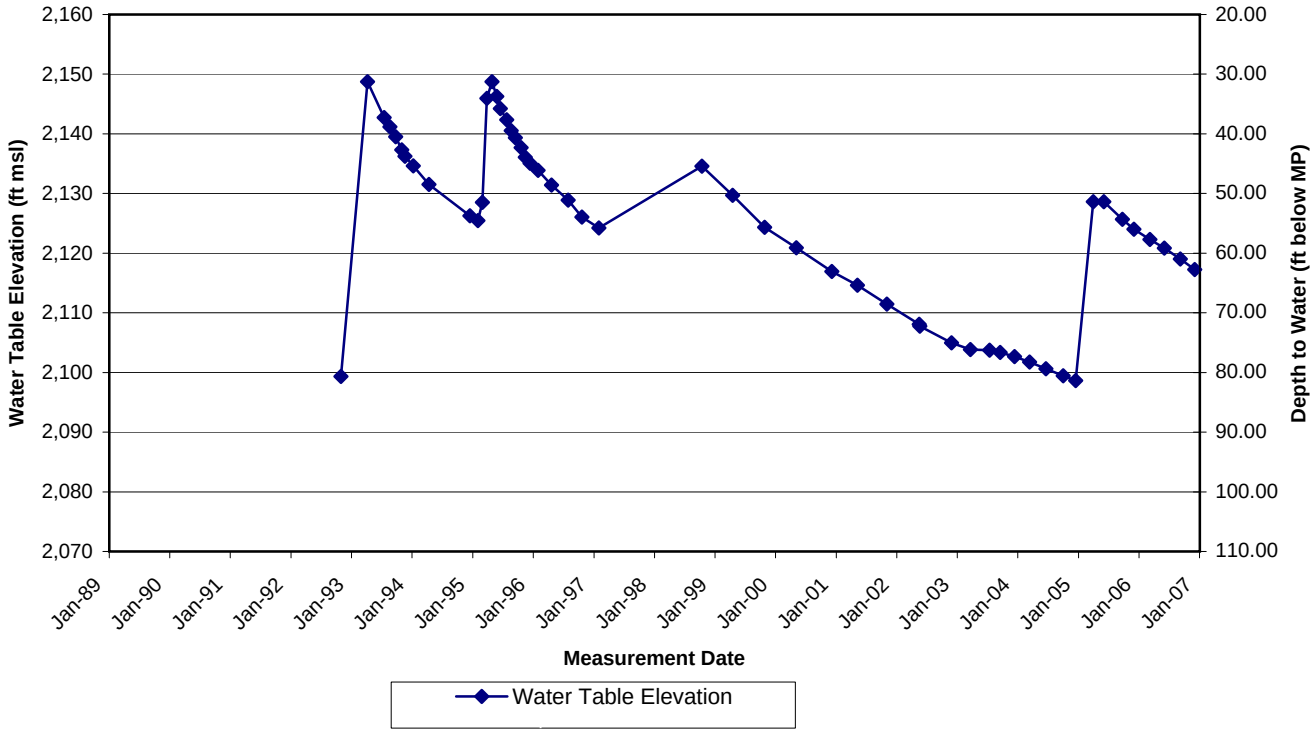

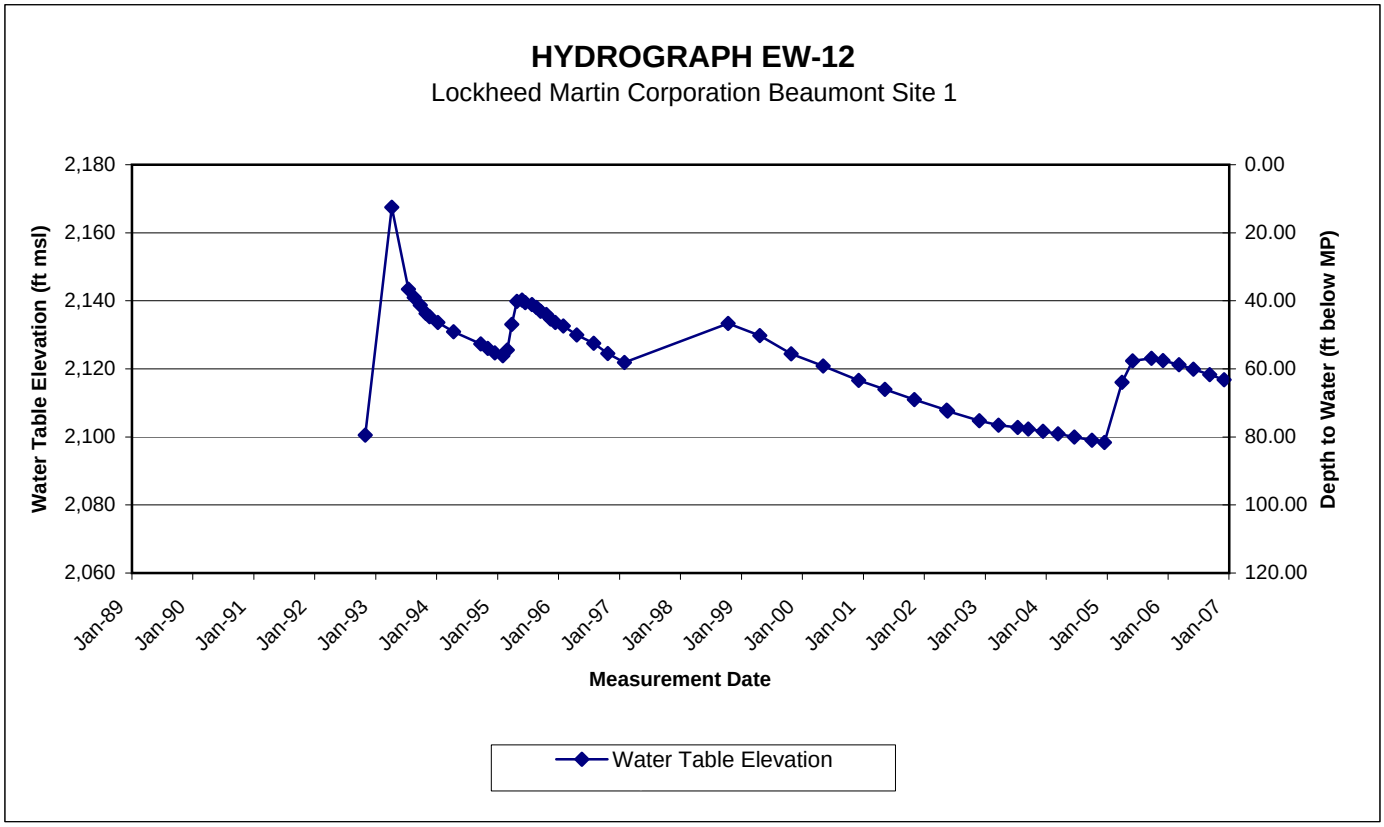
HYDROGRAPH EW-12
Lockheed Martin Corporation Beaumont Site 1
Water Table Elevation (ft msl)
2,180
2,160
2,140
2,120
2,100
2,080
2,060
Depth to Water (ft below MP)
0.00
20.00
40.00
60.00
80.00
100.00
120.00
Jan-89
Jan-90
Jan-91
Jan-92
Jan-93
Jan-94
Jan-95
Jan-96
Jan-97
Jan-98
Jan-99
Jan-00
Jan-01
Jan-02
Jan-03
Jan-04
Jan-05
Jan-06
Jan-07
Measurement Date
Water Table Elevation

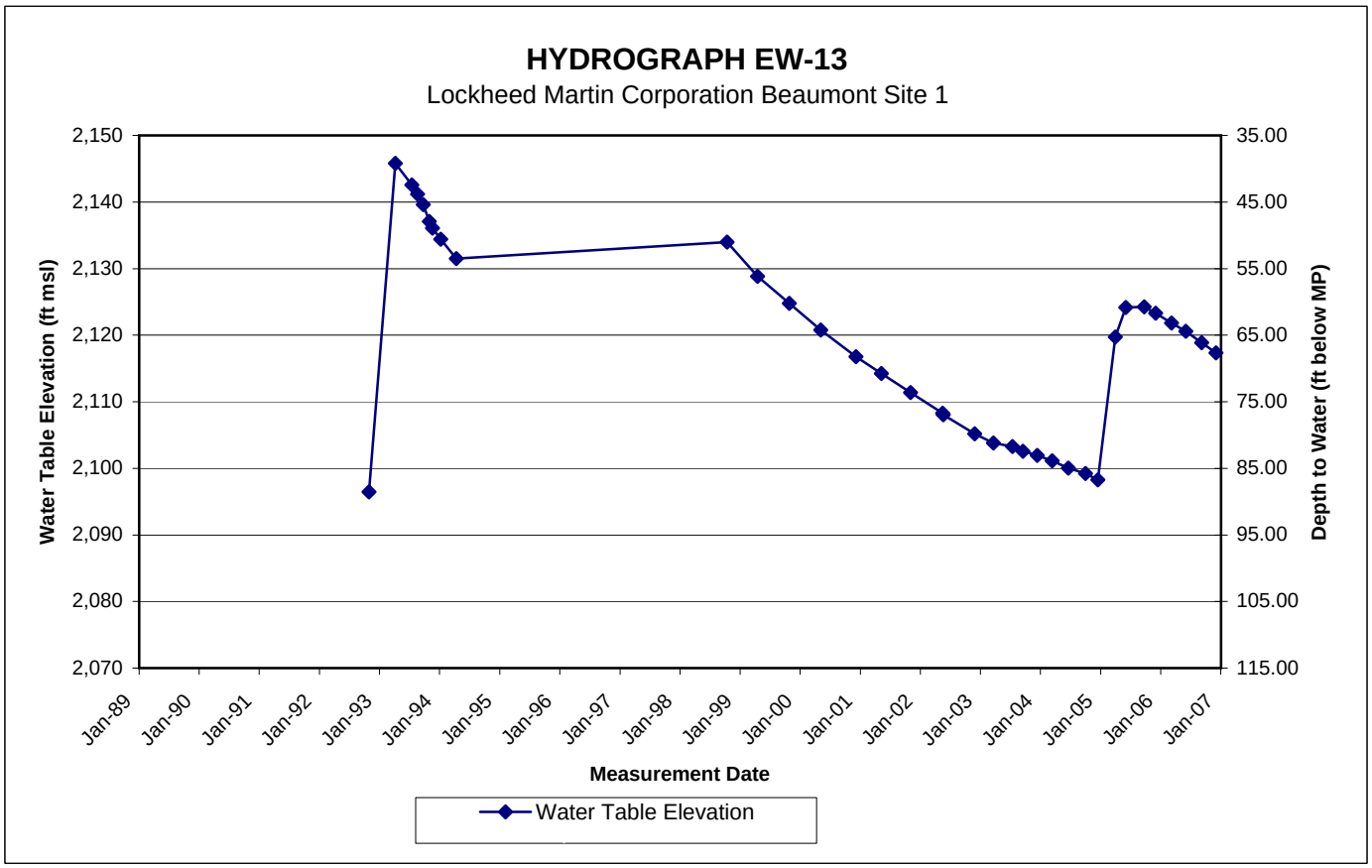
HYDROGRAPH EW-13
Lockheed Martin Corporation Beaumont Site 1
Water Table Elevation (ft msl)
2,150
2,140
2,130
2,120
2,110
2,100
2,090
2,080
2,070
Depth to Water (ft below MP)
35.00
45.00
55.00
65.00
75.00
85.00
95.00
105.00
115.00
Jan-89
Jan-90
Jan-91
Jan-92
Jan-93
Jan-94
Jan-95
Jan-96
Jan-97
Jan-98
Jan-99
Jan-00
Jan-01
Jan-02
Jan-03
Jan-04
Jan-05
Jan-06
Jan-07
Measurement Date
Water Table Elevation

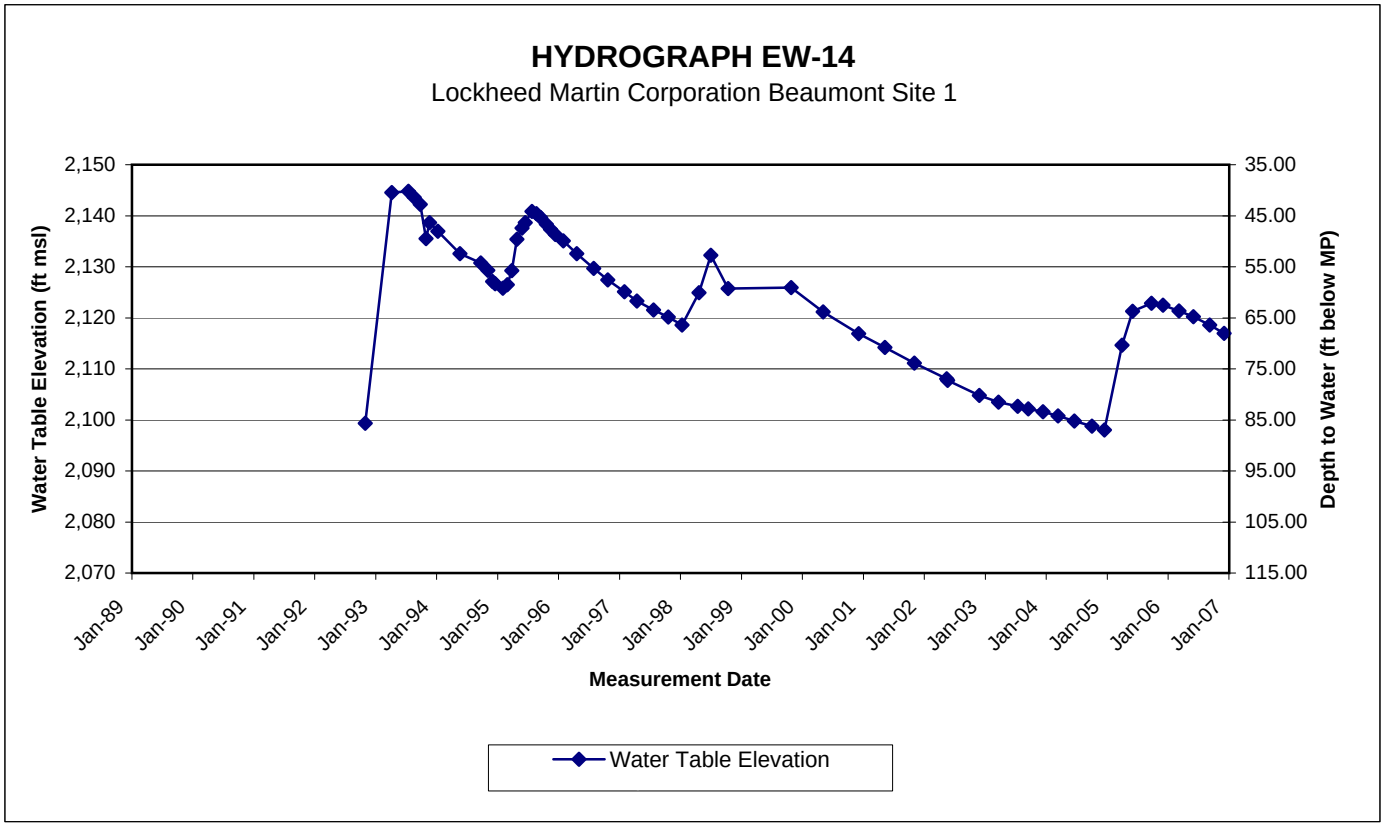
HYDROGRAPH EW-14
Lockheed Martin Corporation Beaumont Site 1
Water Table Elevation (ft msl)
Depth to Water (ft below MP)
2,150
2,140
2,130
2,120
2,110
2,100
2,090
2,080
2,070
35.00
45.00
55.00
65.00
75.00
85.00
95.00
105.00
115.00
Jan-89
Jan-90
Jan-91
Jan-92
Jan-93
Jan-94
Jan-95
Jan-96
Jan-97
Jan-98
Jan-99
Jan-00
Jan-01
Jan-02
Jan-03
Jan-04
Jan-05
Jan-06
Jan-07
Measurement Date
Water Table Elevation

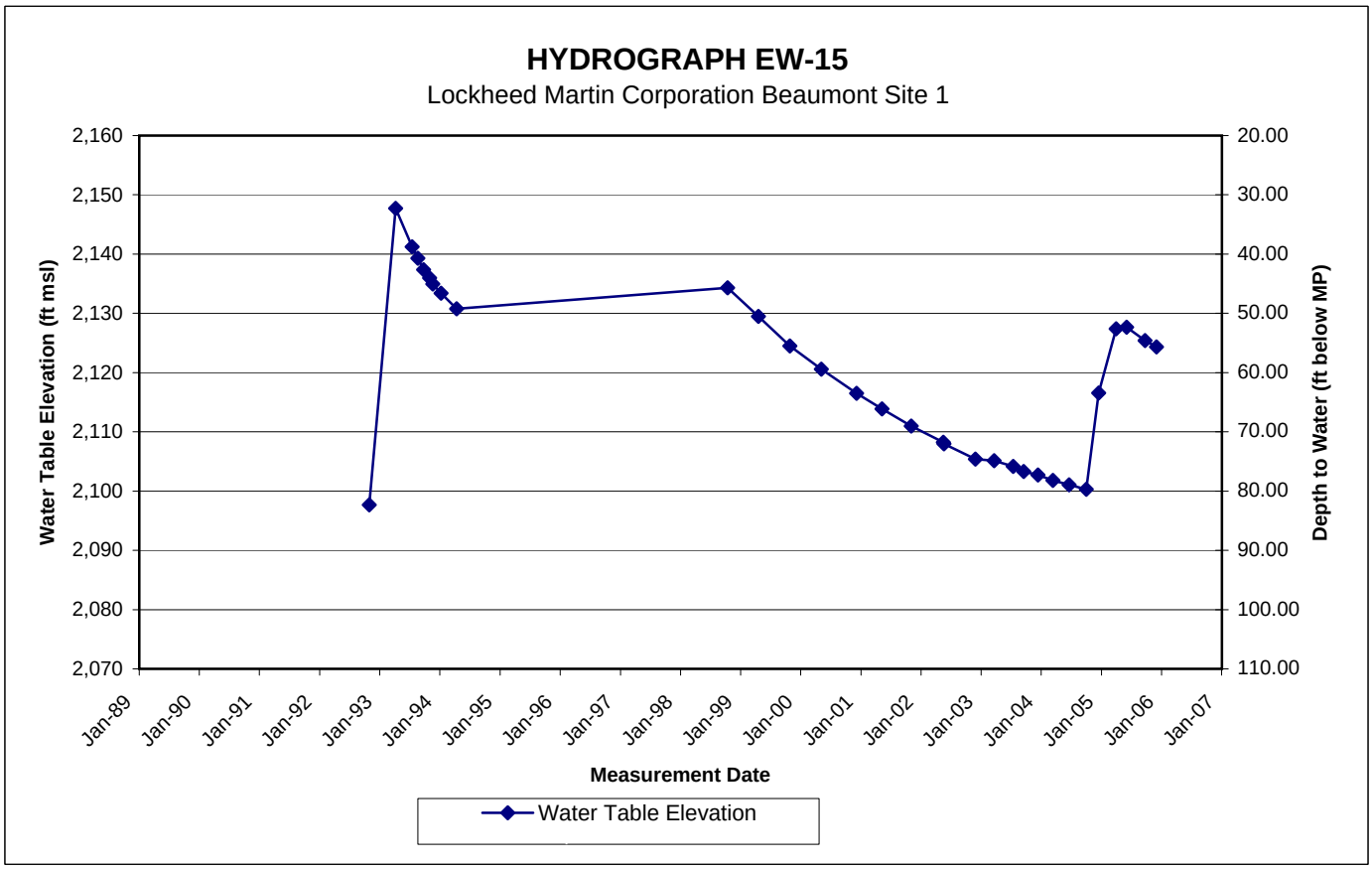
HYDROGRAPH EW-15
Lockheed Martin Corporation Beaumont Site 1
Water Table Elevation (ft msl)
Depth to Water (ft below MP)
2,160
2,150
2,140
2,130
2,120
2,110
2,100
2,090
2,080
2,070
20.00
30.00
40.00
50.00
60.00
70.00
80.00
90.00
100.00
110.00
Jan-89
Jan-90
Jan-91
Jan-92
Jan-93
Jan-94
Jan-95
Jan-96
Jan-97
Jan-98
Jan-99
Jan-00
Jan-01
Jan-02
Jan-03
Jan-04
Jan-05
Jan-06
Jan-07
Measurement Date
Water Table Elevation

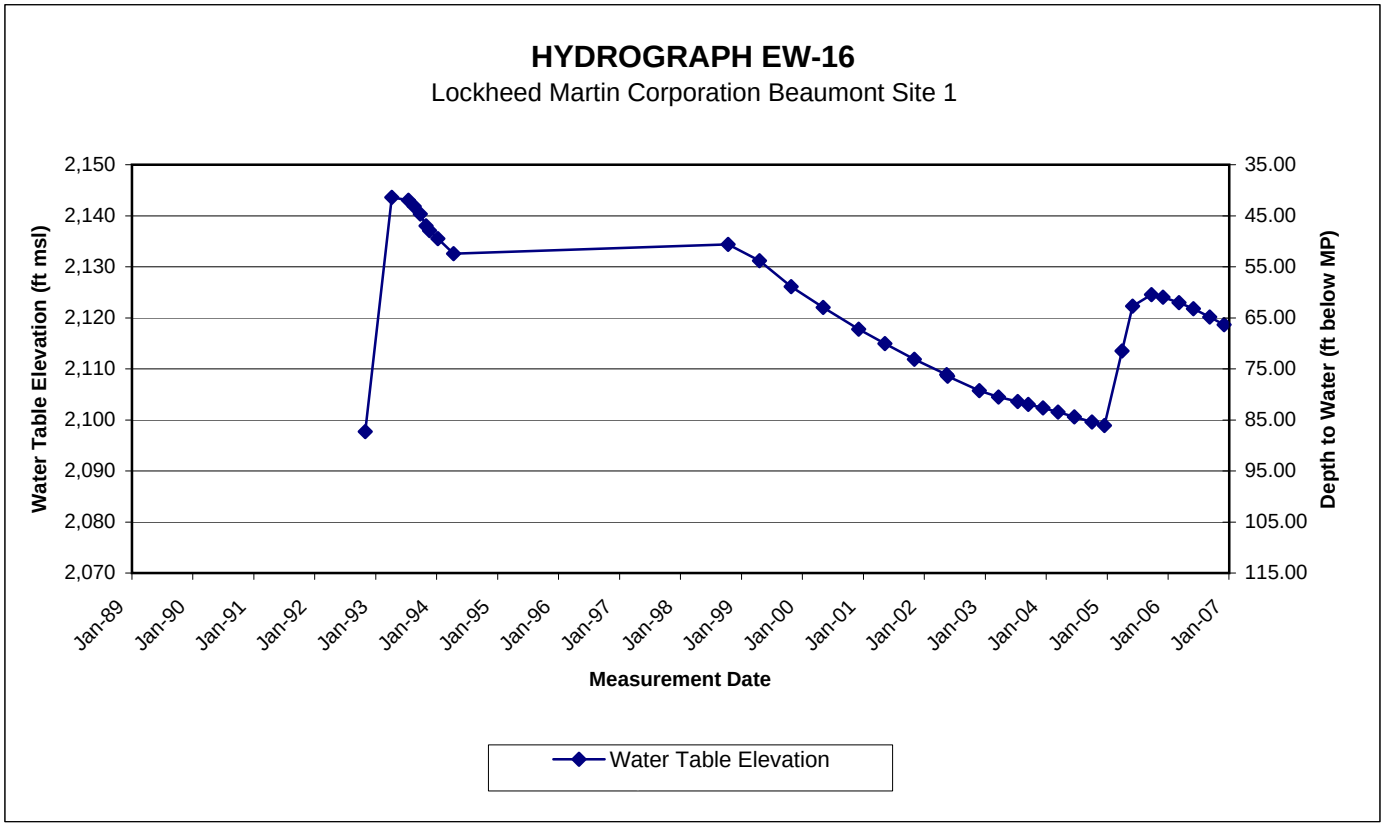
HYDROGRAPH EW-16
Lockheed Martin Corporation Beaumont Site 1
Water Table Elevation (ft msl)
Depth to Water (ft below MP)
2,150
2,140
2,130
2,120
2,110
2,100
2,090
2,080
2,070
35.00
45.00
55.00
65.00
75.00
85.00
95.00
105.00
115.00
Jan-89
Jan-90
Jan-91
Jan-92
Jan-93
Jan-94
Jan-95
Jan-96
Jan-97
Jan-98
Jan-99
Jan-00
Jan-01
Jan-02
Jan-03
Jan-04
Jan-05
Jan-06
Jan-07
Measurement Date
Water Table Elevation

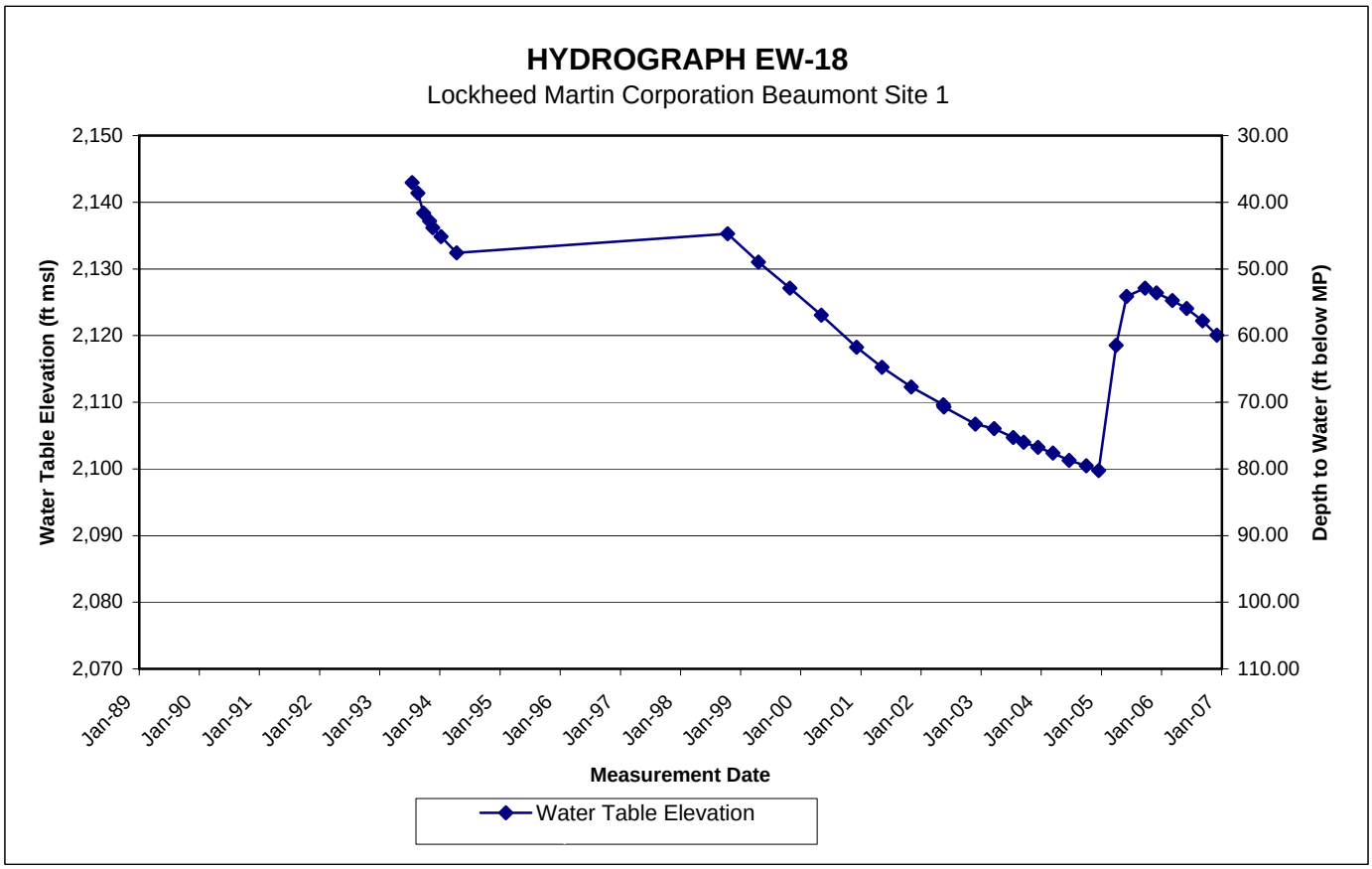
HYDROGRAPH EW-18
Lockheed Martin Corporation Beaumont Site 1
Water Table Elevation (ft msl)
Depth to Water (ft below MP)
2,150
2,140
2,130
2,120
2,110
2,100
2,090
2,080
2,070
30.00
40.00
50.00
60.00
70.00
80.00
90.00
100.00
110.00
Jan-89
Jan-90
Jan-91
Jan-92
Jan-93
Jan-94
Jan-95
Jan-96
Jan-97
Jan-98
Jan-99
Jan-00
Jan-01
Jan-02
Jan-03
Jan-04
Jan-05
Jan-06
Jan-07
Measurement Date
Water Table Elevation

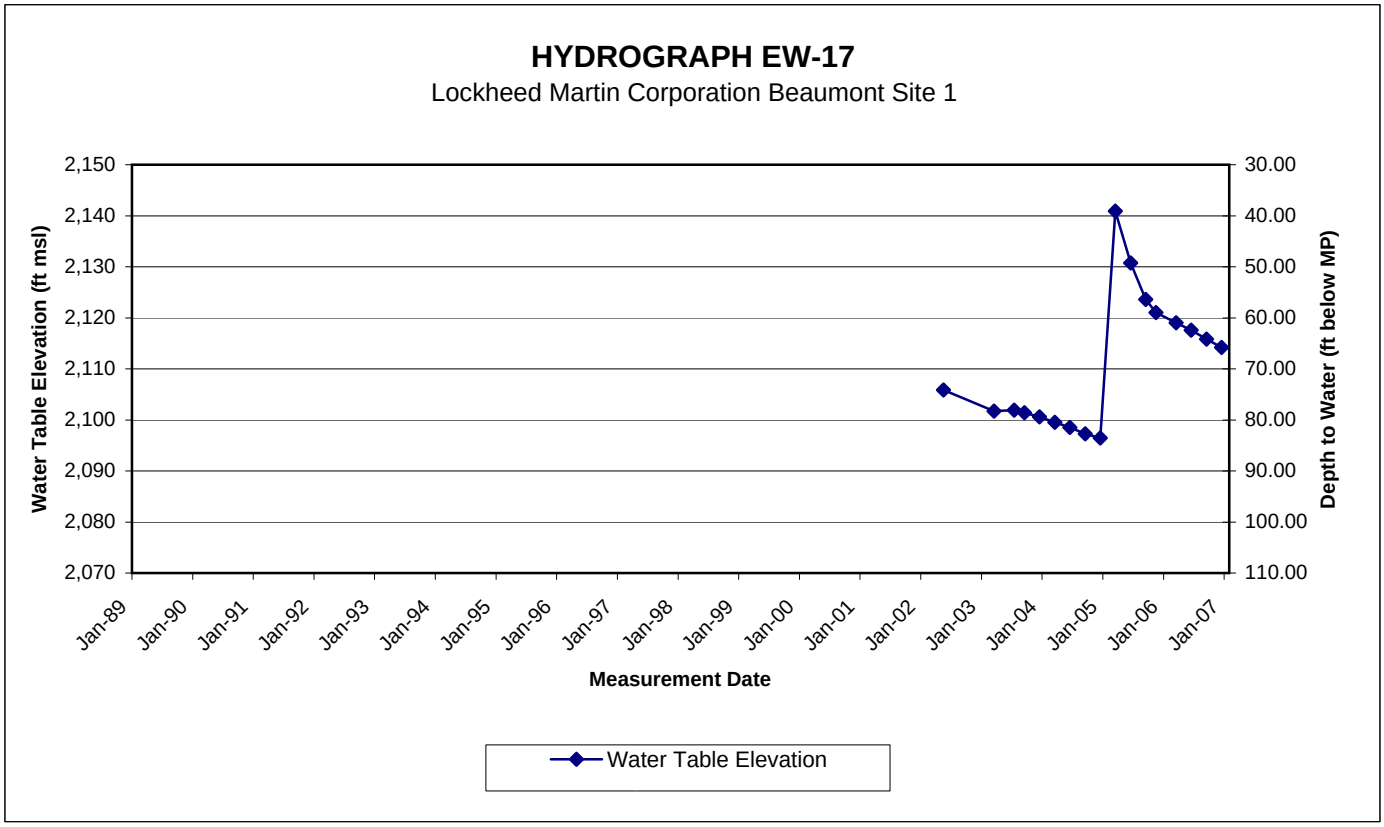
HYDROGRAPH EW-17
Lockheed Martin Corporation Beaumont Site 1
Water Table Elevation (ft msl)
Depth to Water (ft below MP)
2,150
2,140
2,130
2,120
2,110
2,100
2,090
2,080
2,070
30.00
40.00
50.00
60.00
70.00
80.00
90.00
100.00
110.00
Jan-89
Jan-90
Jan-91
Jan-92
Jan-93
Jan-94
Jan-95
Jan-96
Jan-97
Jan-98
Jan-99
Jan-00
Jan-01
Jan-02
Jan-03
Jan-04
Jan-05
Jan-06
Jan-07
Measurement Date
Water Table Elevation

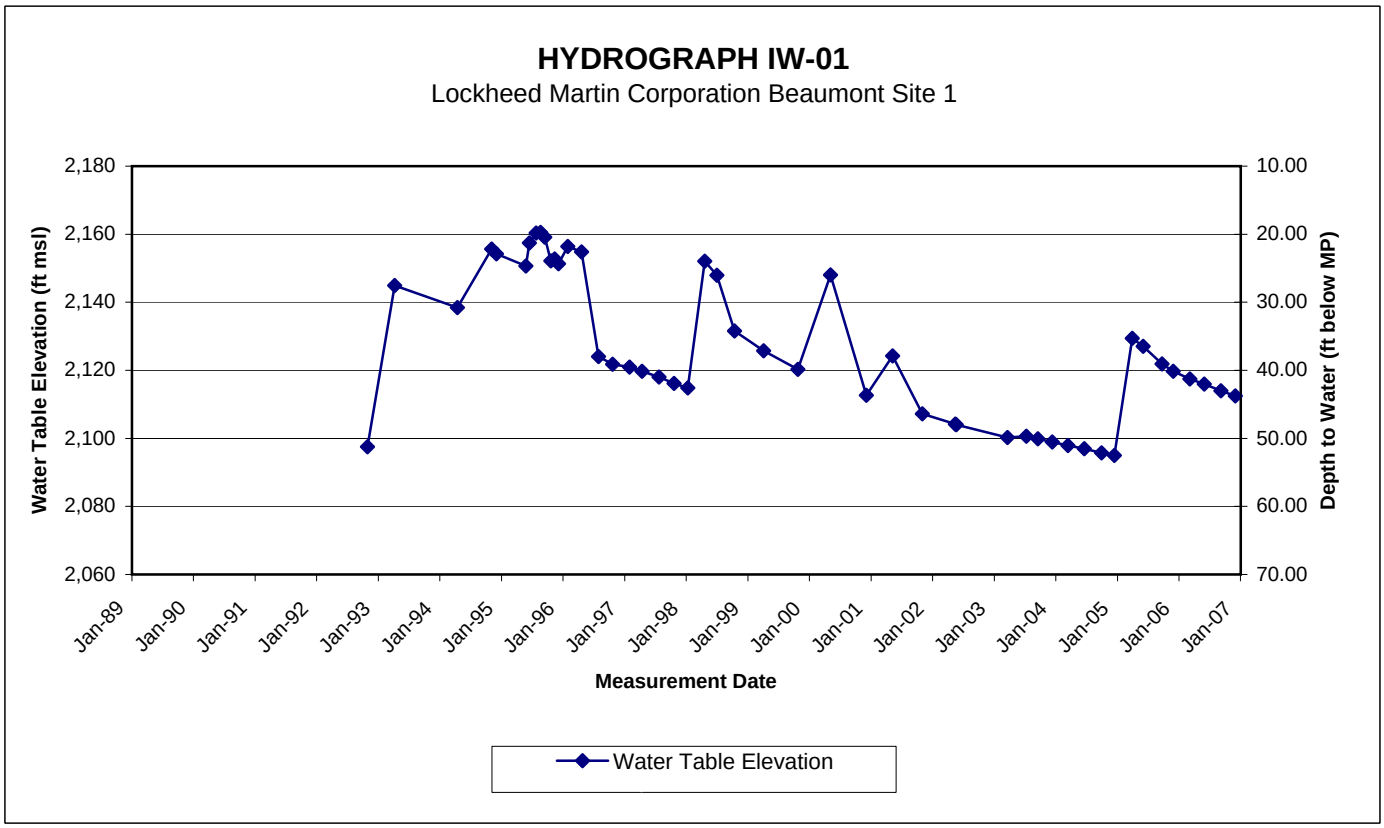
HYDROGRAPH IW-01
Lockheed Martin Corporation Beaumont Site 1
Water Table Elevation (ft msl)
Depth to Water (ft below MP)
2,180
2,160
2,140
2,120
2,100
2,080
2,060
10.00
20.00
30.00
40.00
50.00
60.00
70.00
Jan-89
Jan-90
Jan-91
Jan-92
Jan-93
Jan-94
Jan-95
Jan-96
Jan-97
Jan-98
Jan-99
Jan-00
Jan-01
Jan-02
Jan-03
Jan-04
Jan-05
Jan-06
Jan-07
Measurement Date
Water Table Elevation

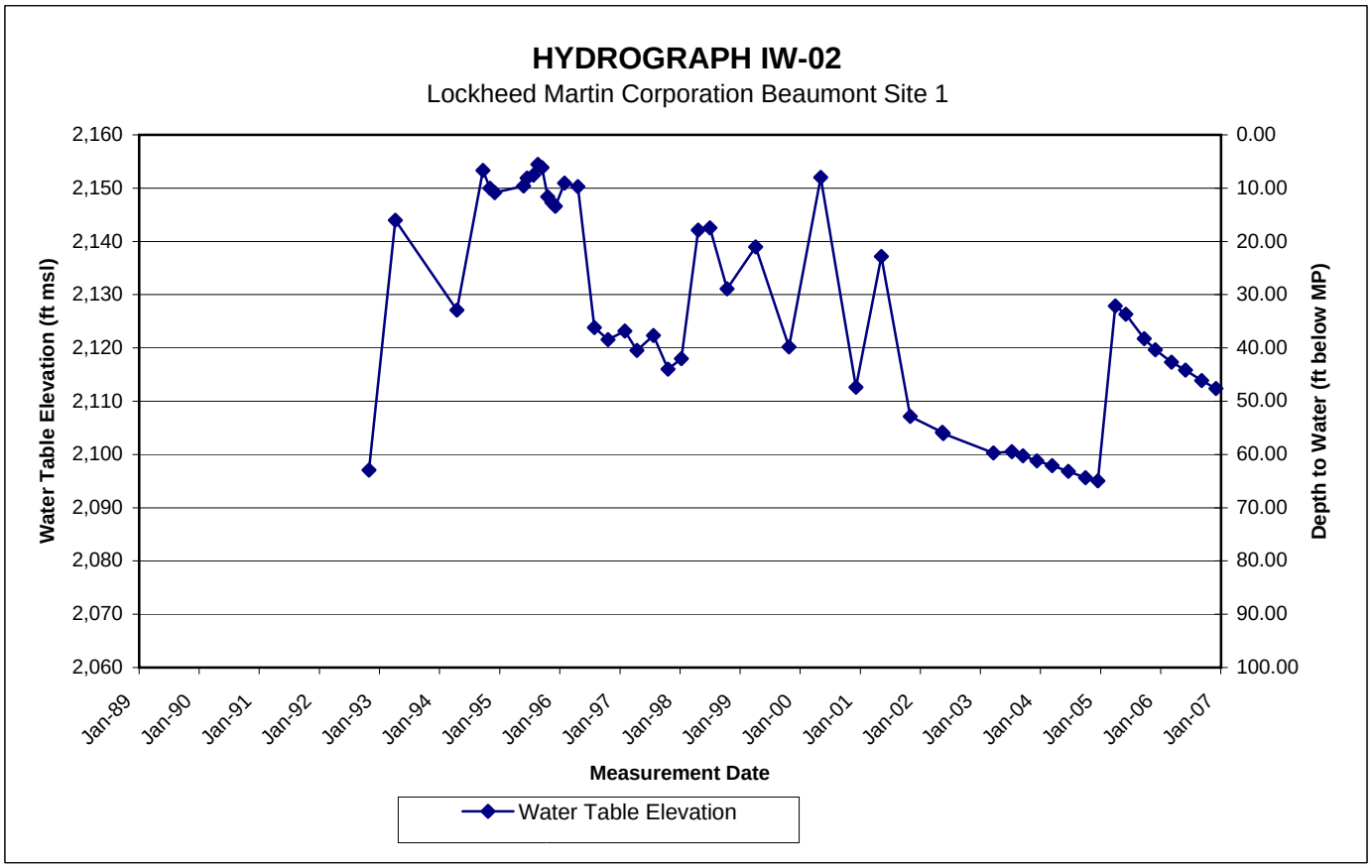
HYDROGRAPH IW-02
Lockheed Martin Corporation Beaumont Site 1
Water Table Elevation (ft msl)
Depth to Water (ft below MP)
2,160
2,150
2,140
2,130
2,120
2,110
2,100
2,090
2,080
2,070
2,060
0.00
10.00
20.00
30.00
40.00
50.00
60.00
70.00
80.00
90.00
100.00
Jan-89
Jan-90
Jan-91
Jan-92
Jan-93
Jan-94
Jan-95
Jan-96
Jan-97
Jan-98
Jan-99
Jan-00
Jan-01
Jan-02
Jan-03
Jan-04
Jan-05
Jan-06
Jan-07
Measurement Date
Water Table Elevation

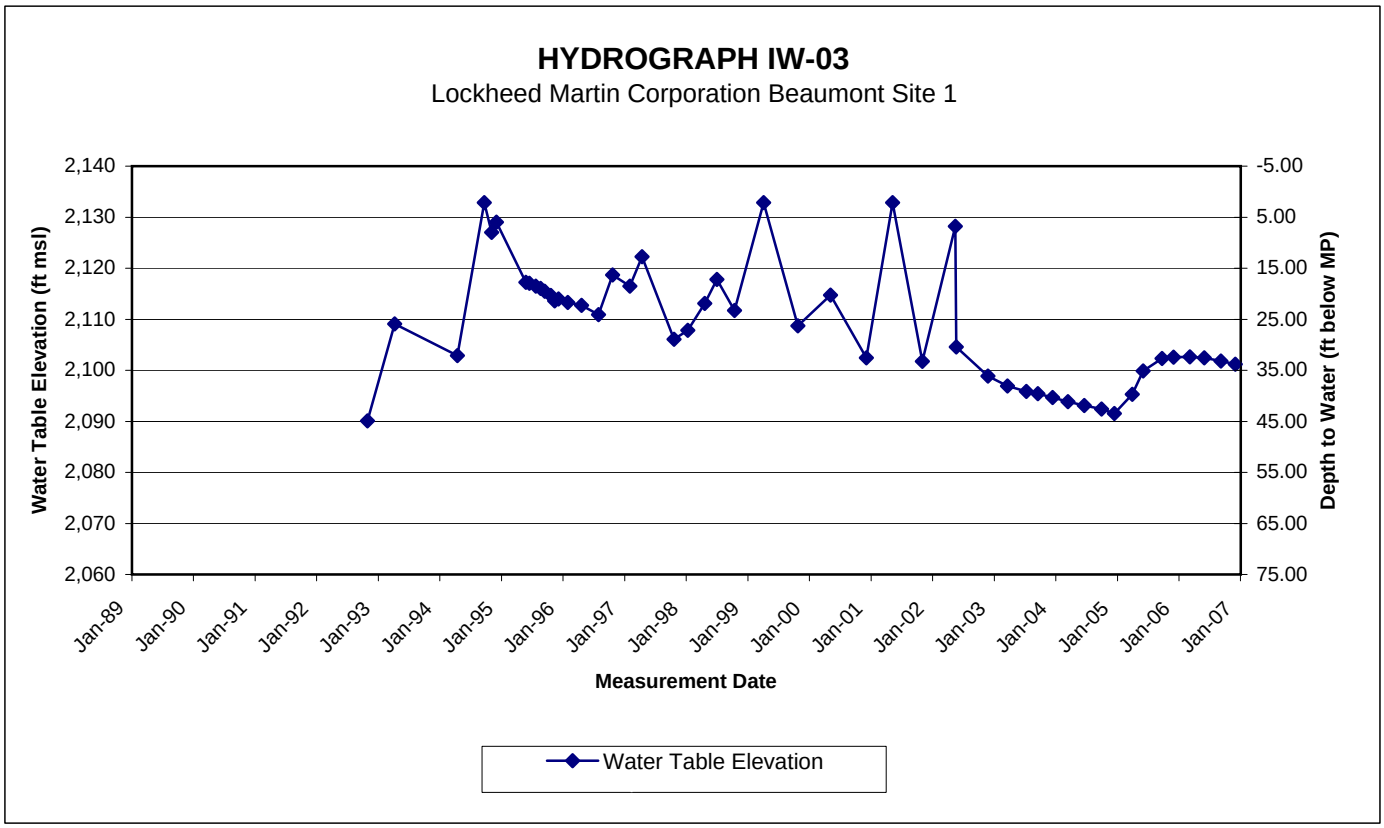
HYDROGRAPH IW-03
Lockheed Martin Corporation Beaumont Site 1
Water Table Elevation (ft msl)
Depth to Water (ft below MP)
2,140
2,130
2,120
2,110
2,100
2,090
2,080
2,070
2,060
-5.00
5.00
15.00
25.00
35.00
45.00
55.00
65.00
75.00
Jan-89
Jan-90
Jan-91
Jan-92
Jan-93
Jan-94
Jan-95
Jan-96
Jan-97
Jan-98
Jan-99
Jan-00
Jan-01
Jan-02
Jan-03
Jan-04
Jan-05
Jan-06
Jan-07
Measurement Date
Water Table Elevation

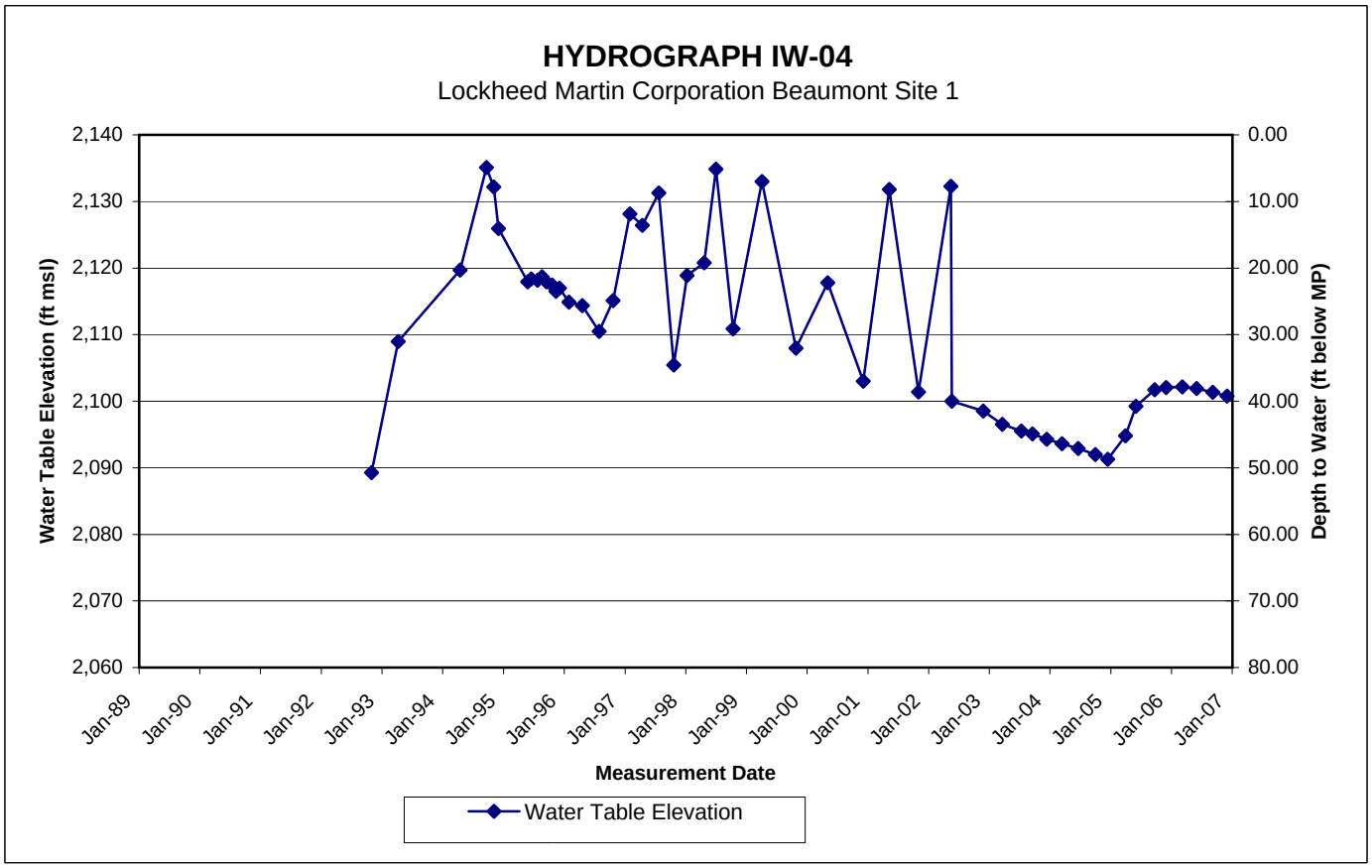
HYDROGRAPH IW-04
Lockheed Martin Corporation Beaumont Site 1
Water Table Elevation (ft msl)
Depth to Water (ft below MP)
2,140
2,130
2,120
2,110
2,100
2,090
2,080
2,070
2,060
0.00
10.00
20.00
30.00
40.00
50.00
60.00
70.00
80.00
Jan-89
Jan-90
Jan-91
Jan-92
Jan-93
Jan-94
Jan-95
Jan-96
Jan-97
Jan-98
Jan-99
Jan-00
Jan-01
Jan-02
Jan-03
Jan-04
Jan-05
Jan-06
Jan-07
Measurement Date
Water Table Elevation

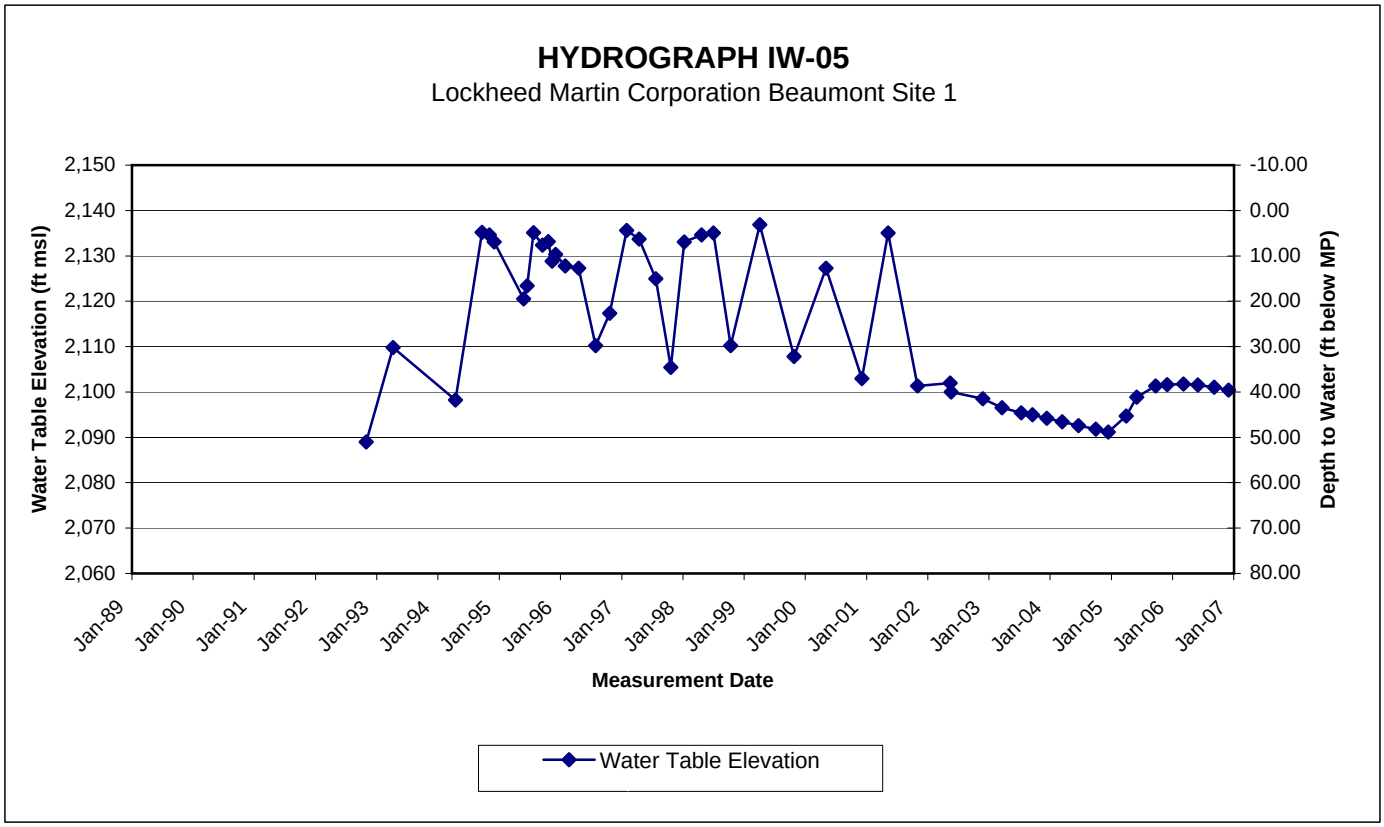
HYDROGRAPH IW-05
Lockheed Martin Corporation Beaumont Site 1
Water Table Elevation (ft msl)
Depth to Water (ft below MP)
2,150
2,140
2,130
2,120
2,110
2,100
2,090
2,080
2,070
2,060
-10.00
0.00
10.00
20.00
30.00
40.00
50.00
60.00
70.00
80.00
Jan-89
Jan-90
Jan-91
Jan-92
Jan-93
Jan-94
Jan-95
Jan-96
Jan-97
Jan-98
Jan-99
Jan-00
Jan-01
Jan-02
Jan-03
Jan-04
Jan-05
Jan-06
Jan-07
Measurement Date
Water Table Elevation

HYDROGRAPH MW-01

Lockheed Martin Corporation Beaumont Site 1

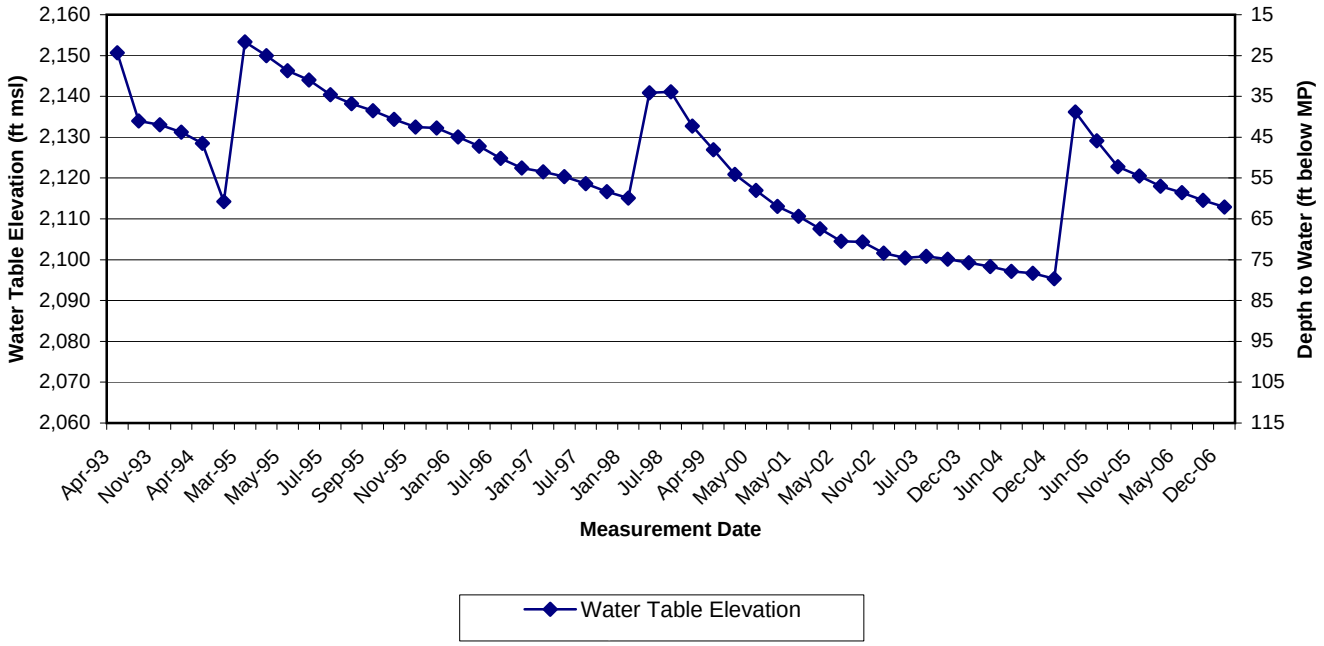

HYDROGRAPH MW-02

Lockheed Martin Corporation Beaumont Site 1

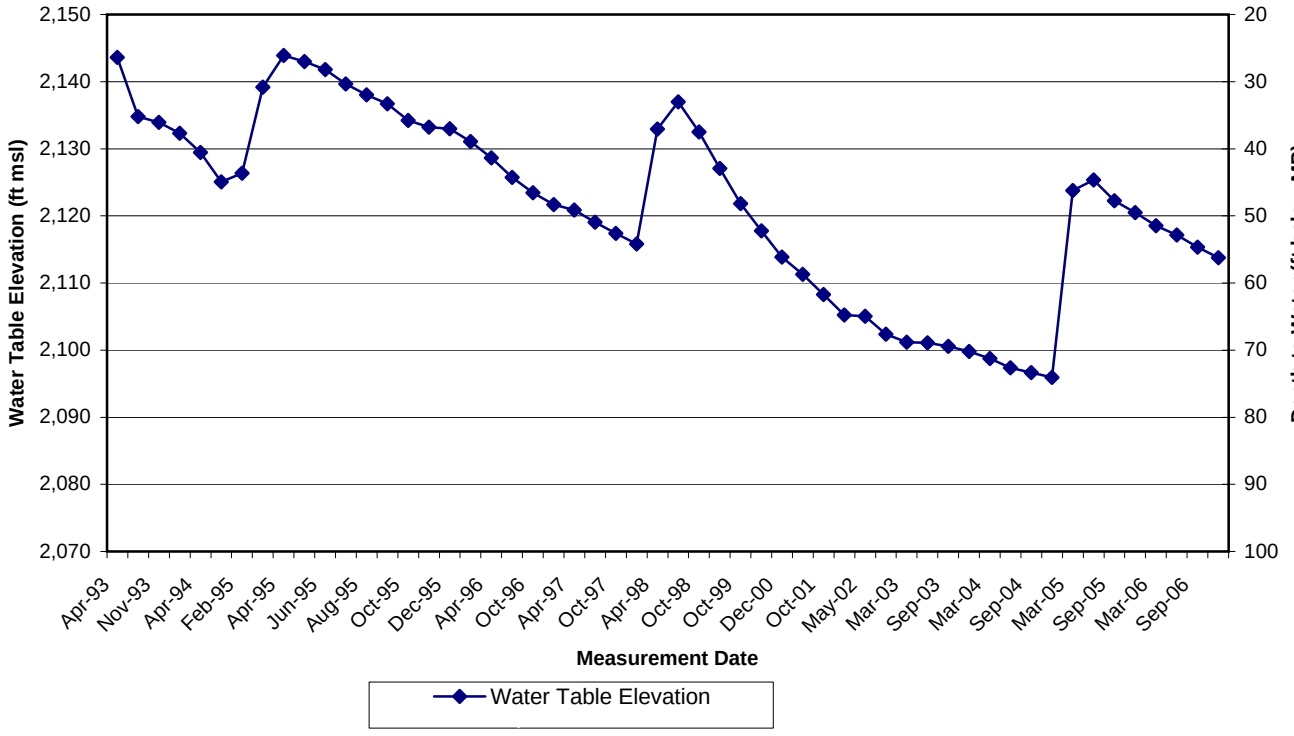

HYDROGRAPH MW-03

Lockheed Martin Corporation Beaumont Site 1

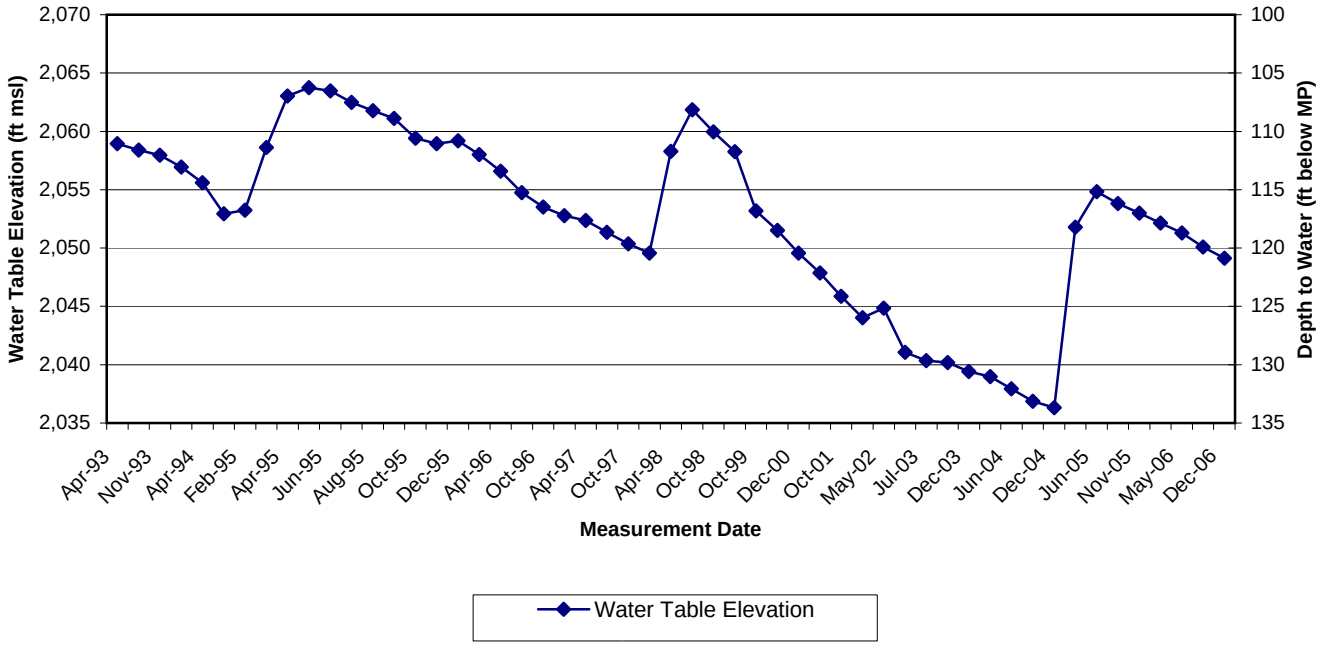

HYDROGRAPH MW-04

Lockheed Martin Corporation Beaumont Site 1

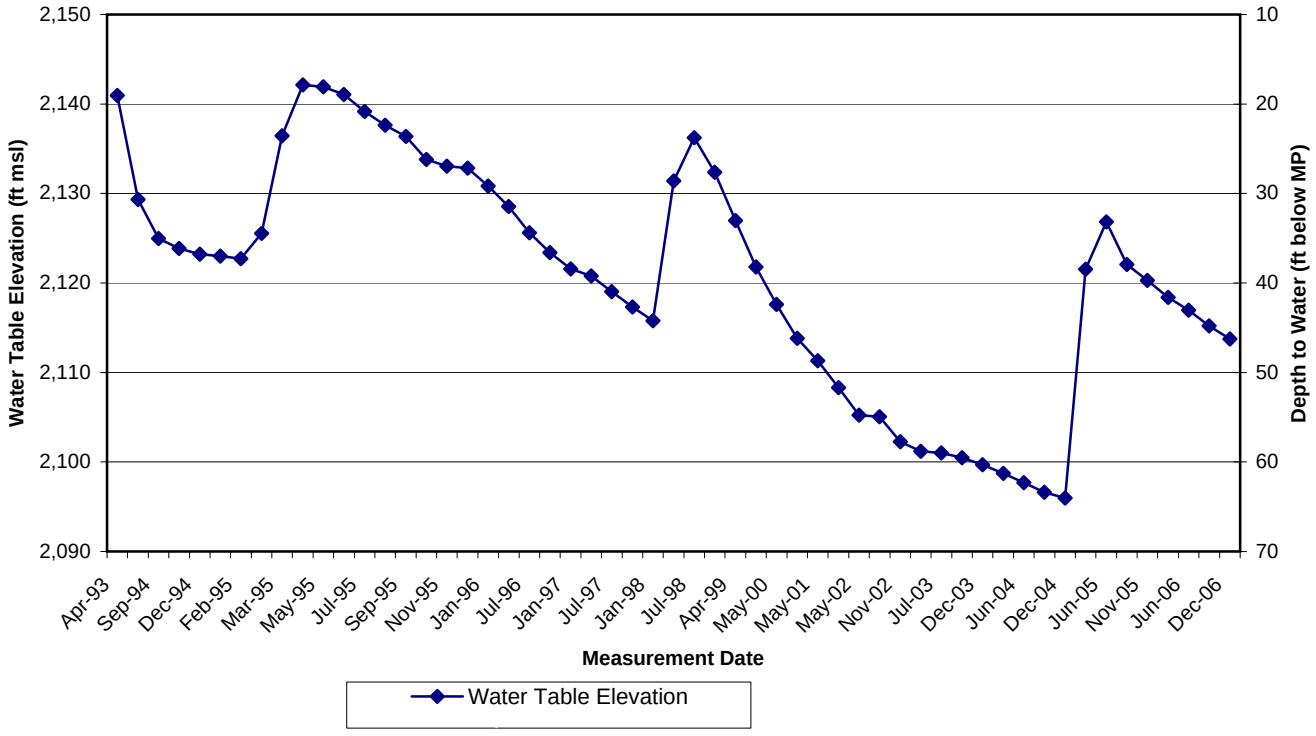

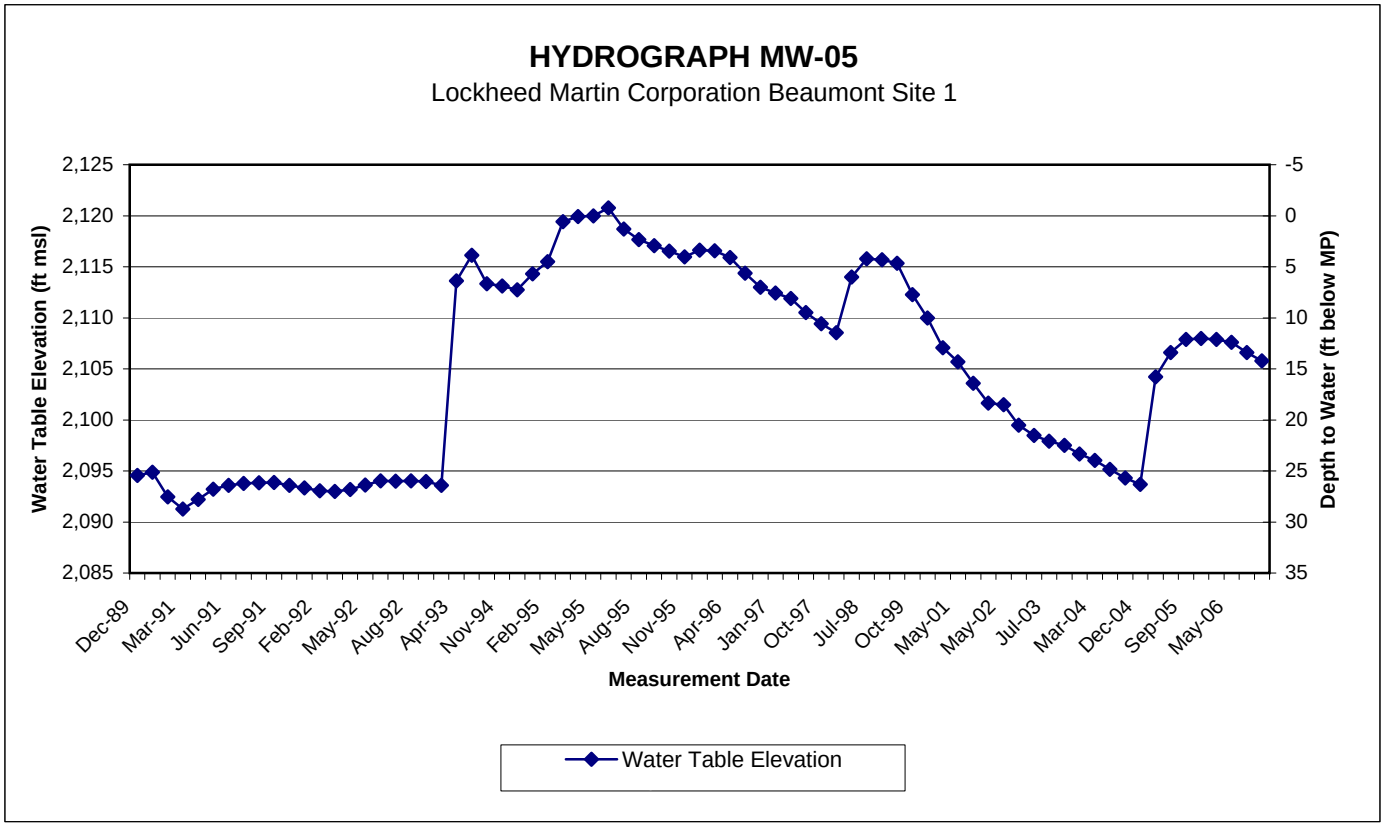
HYDROGRAPH MW-05
Lockheed Martin Corporation Beaumont Site 1
Water Table Elevation (ft msl)
Depth to Water (ft below MP)
2,125
2,120
2,115
2,110
2,105
2,100
2,095
2,090
2,085
-5
0
5
10
15
20
25
30
35
Dec-89
Mar-91
Jun-91
Sep-91
Feb-92
May-92
Aug-92
Apr-93
Nov-94
Feb-95
May-95
Aug-95
Nov-95
Apr-96
Jan-97
Oct-97
Jul-98
Oct-99
May-01
May-02
Jul-03
Mar-04
Dec-04
Sep-05
May-06
Measurement Date
Water Table Elevation

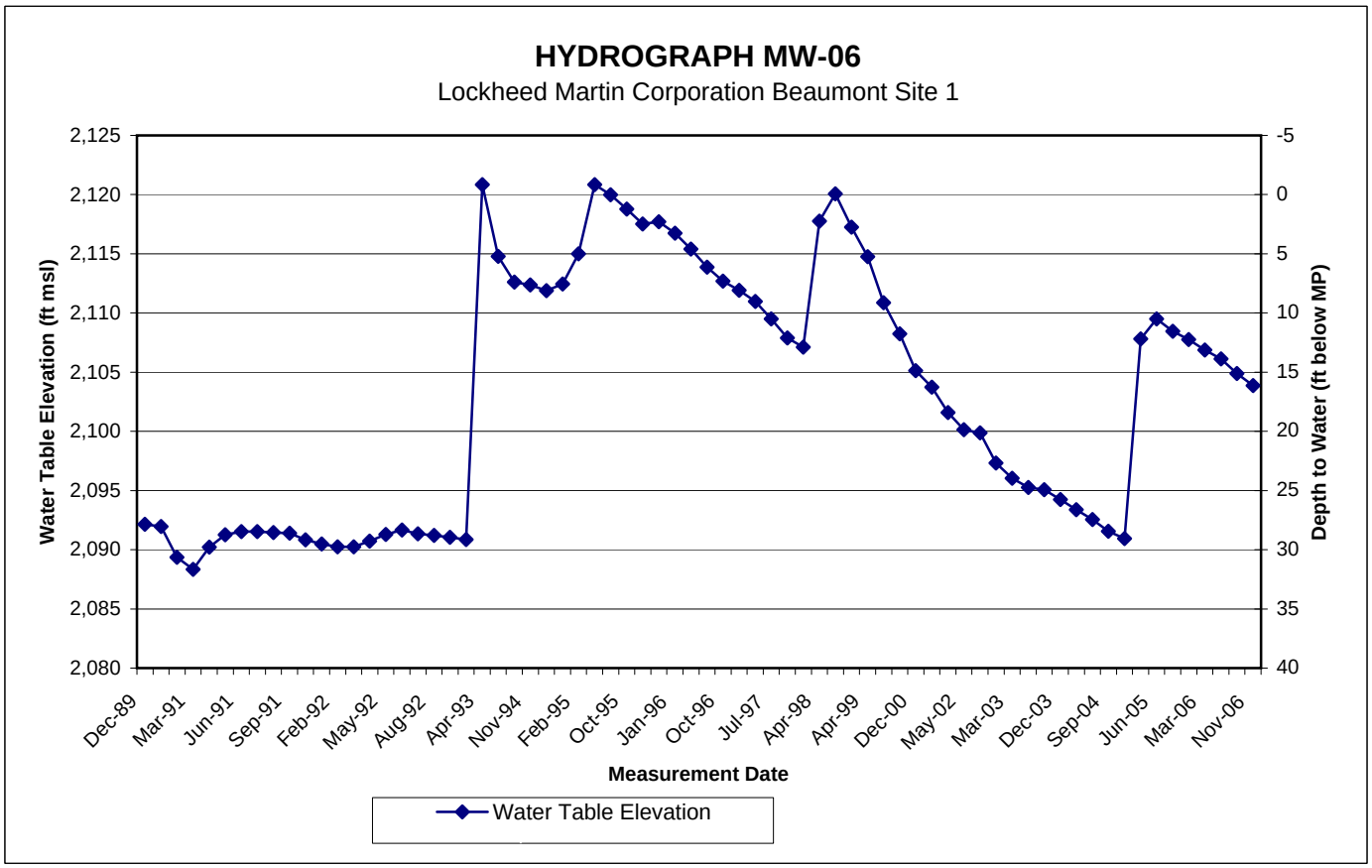
HYDROGRAPH MW-06
Lockheed Martin Corporation Beaumont Site 1
Water Table Elevation (ft msl)
Depth to Water (ft below MP)
2,125
2,120
2,115
2,110
2,105
2,100
2,095
2,090
2,085
2,080
-5
0
5
10
15
20
25
30
35
40
Dec-89
Mar-91
Jun-91
Sep-91
Feb-92
May-92
Aug-92
Apr-93
Nov-94
Feb-95
Oct-95
Jan-96
Oct-96
Jul-97
Apr-98
Apr-99
Dec-00
May-02
Mar-03
Dec-03
Sep-04
Jun-05
Mar-06
Nov-06
Measurement Date
Water Table Elevation

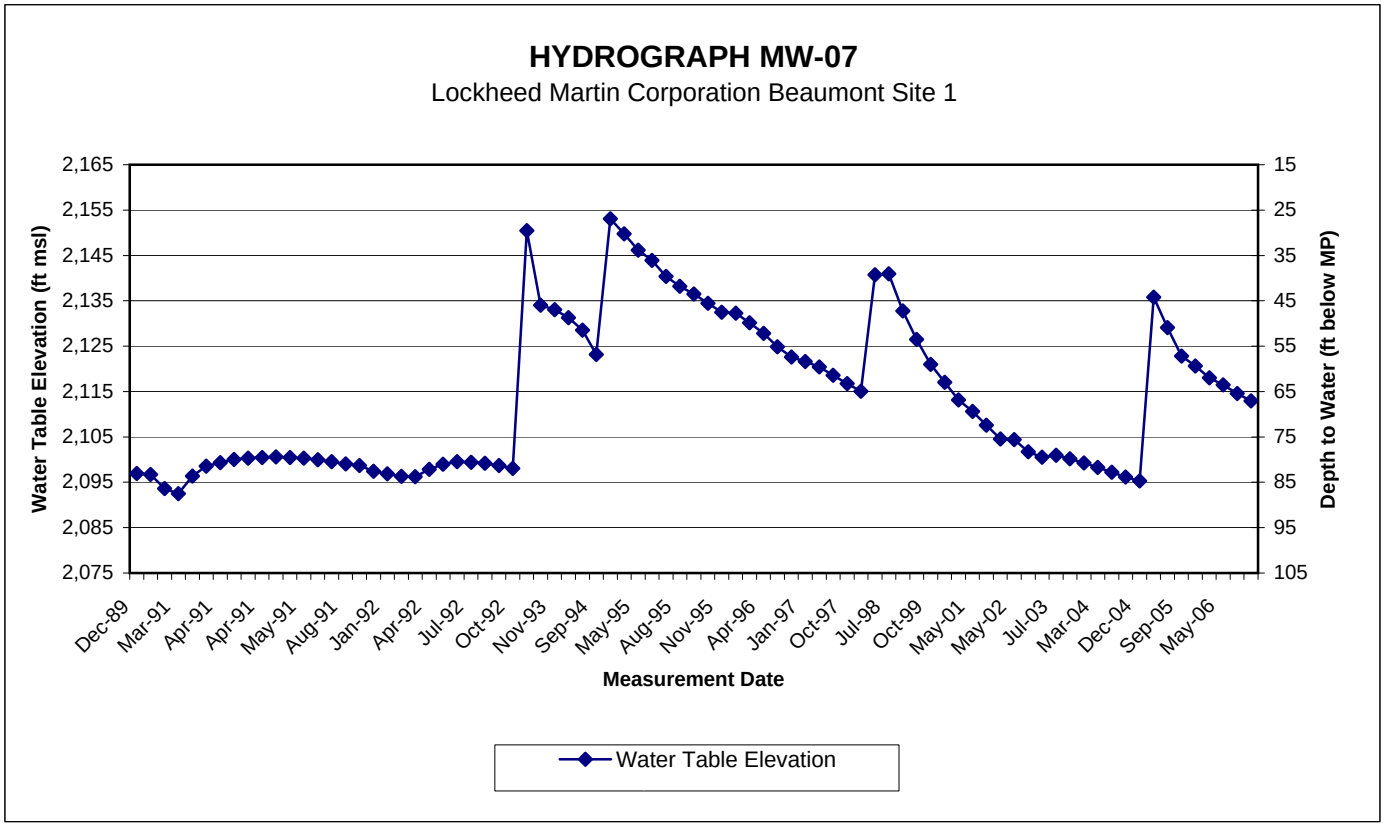
HYDROGRAPH MW-07
Lockheed Martin Corporation Beaumont Site 1
Water Table Elevation (ft msl)
Depth to Water (ft below MP)
2,165
2,155
2,145
2,135
2,125
2,115
2,105
2,095
2,085
2,075
15
25
35
45
55
65
75
85
95
105
Dec-89
Mar-91
Apr-91
Apr-91
May-91
Aug-91
Jan-92
Apr-92
Jul-92
Oct-92
Nov-93
Sep-94
May-95
Aug-95
Nov-95
Apr-96
Jan-97
Oct-97
Jul-98
Oct-99
May-01
May-02
Jul-03
Mar-04
Dec-04
Sep-05
May-06
Measurement Date
Water Table Elevation

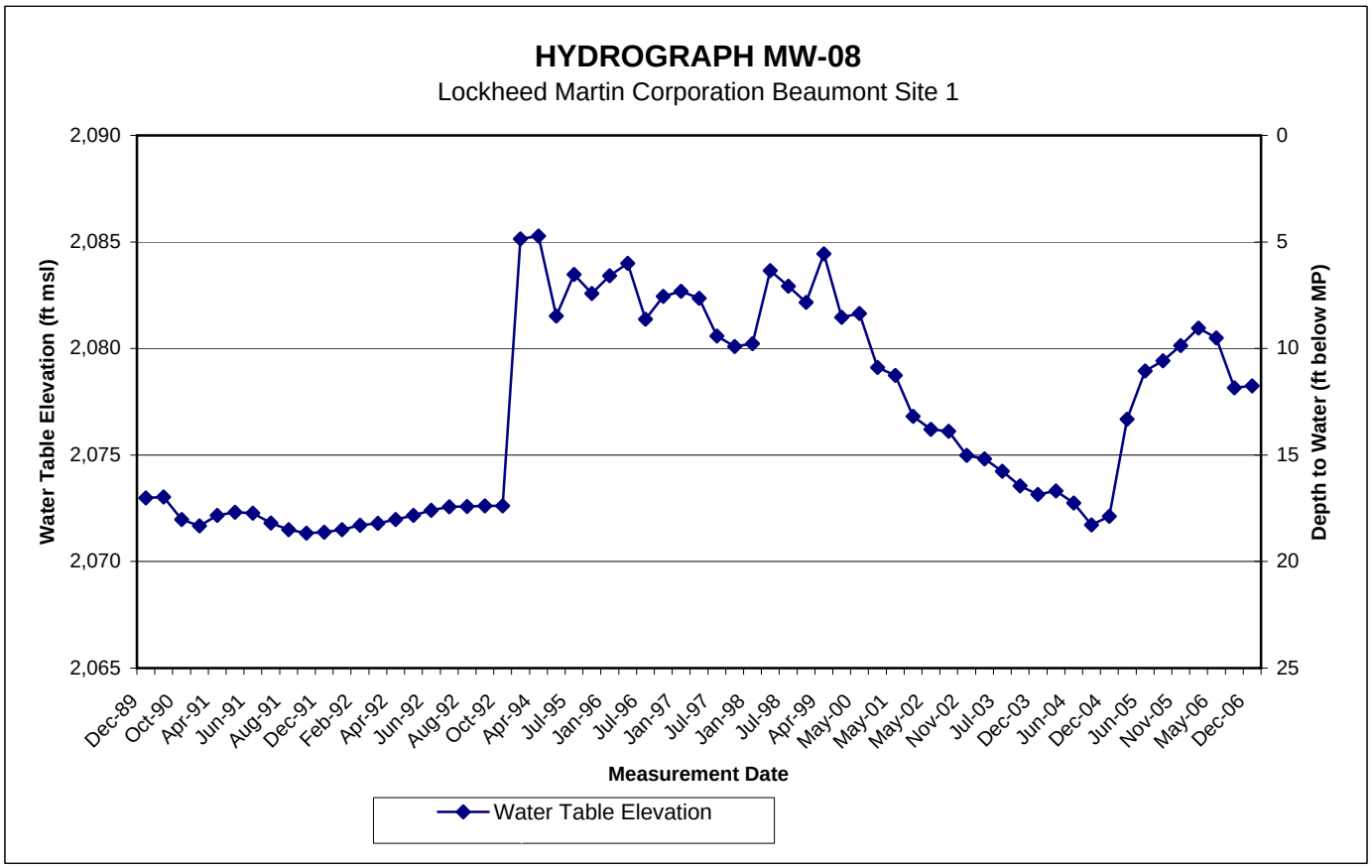
HYDROGRAPH MW-08
Lockheed Martin Corporation Beaumont Site 1
Water Table Elevation (ft msl)
Depth to Water (ft below MP)
2,090
2,085
2,080
2,075
2,070
2,065
0
5
10
15
20
25
Dec-89
Oct-90
Apr-91
Jun-91
Aug-91
Dec-91
Feb-92
Apr-92
Jun-92
Aug-92
Oct-92
Apr-94
Jul-95
Jan-96
Jul-96
Jan-97
Jul-97
Jan-98
Jul-98
Apr-99
May-00
May-01
May-02
Nov-02
Jul-03
Dec-03
Jun-04
Dec-04
Jun-05
Nov-05
May-06
Dec-06
Measurement Date
Water Table Elevation

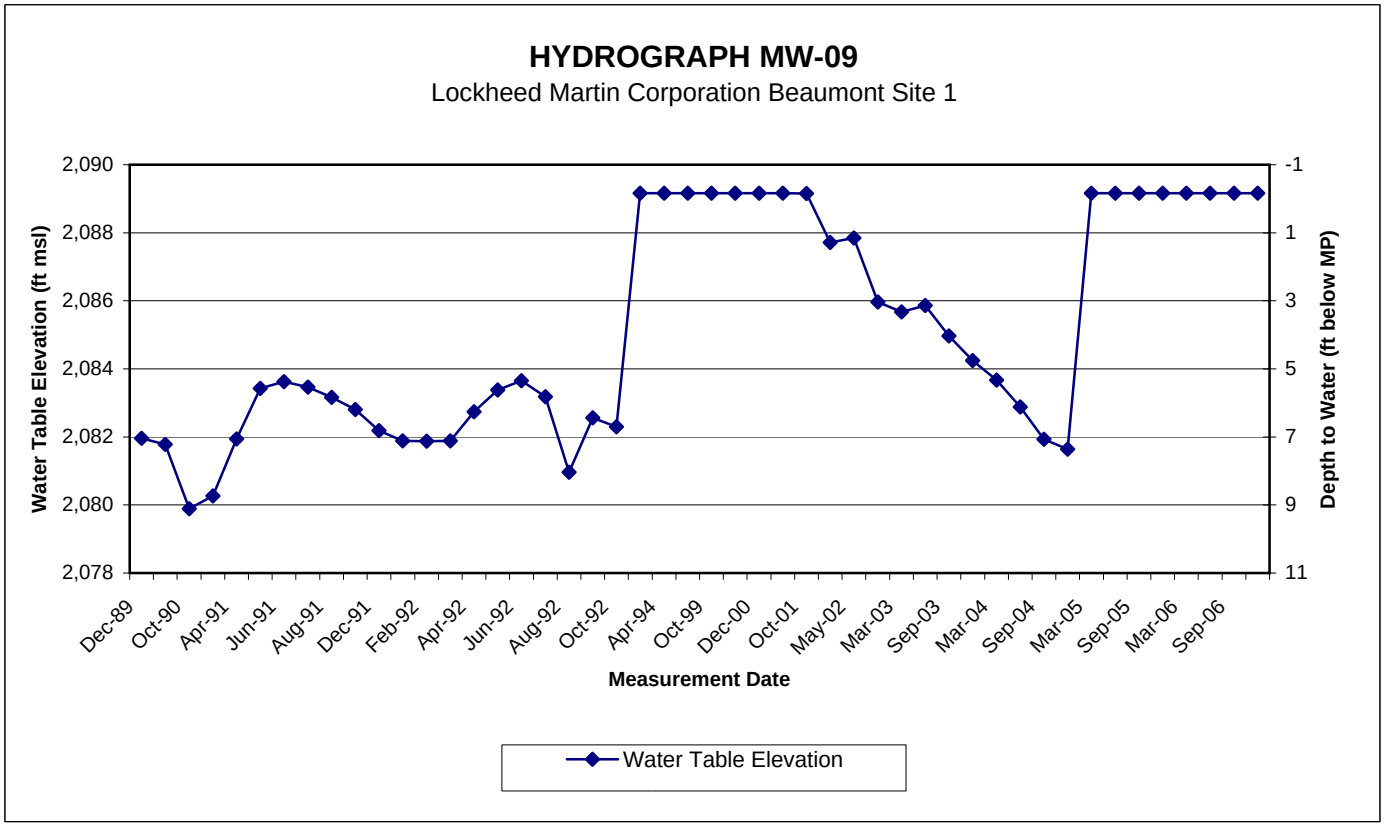
HYDROGRAPH MW-09
Lockheed Martin Corporation Beaumont Site 1
Water Table Elevation (ft msl)
Depth to Water (ft below MP)
2,090
2,088
2,086
2,084
2,082
2,080
2,078
-1
1
3
5
7
9
11
Dec-89
Oct-90
Apr-91
Jun-91
Aug-91
Dec-91
Feb-92
Apr-92
Jun-92
Aug-92
Oct-92
Apr-94
Oct-99
Dec-00
Oct-01
May-02
Mar-03
Sep-03
Mar-04
Sep-04
Mar-05
Sep-05
Mar-06
Sep-06
Measurement Date
Water Table Elevation

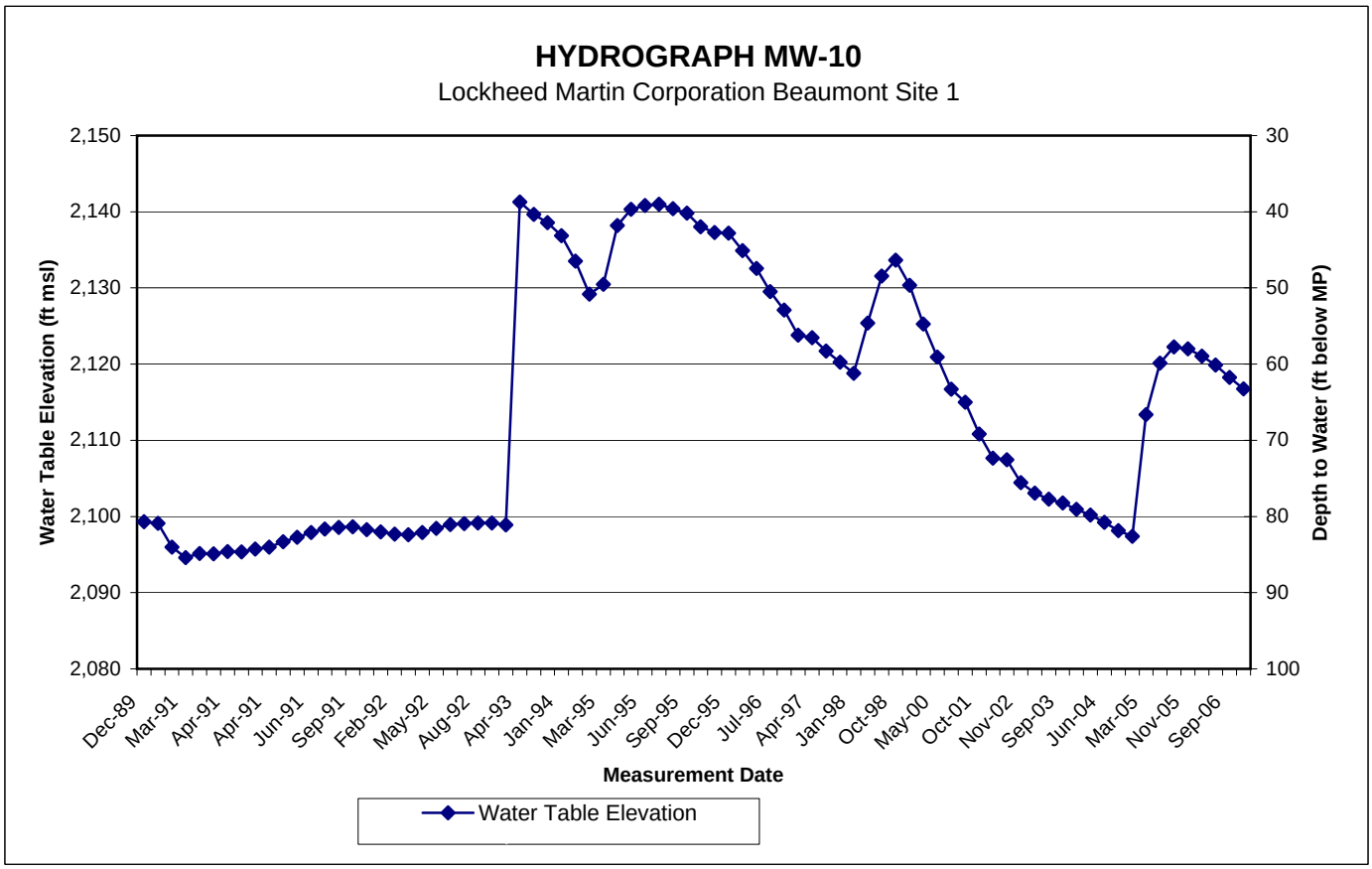
HYDROGRAPH MW-10
Lockheed Martin Corporation Beaumont Site 1
Water Table Elevation (ft msl)
Depth to Water (ft below MP)
2,150
2,140
2,130
2,120
2,110
2,100
2,090
2,080
30
40
50
60
70
80
90
100
Dec-89
Mar-91
Apr-91
Apr-91
Jun-91
Sep-91
Feb-92
May-92
Aug-92
Apr-93
Jan-94
Mar-95
Jun-95
Sep-95
Dec-95
Jul-96
Apr-97
Jan-98
Oct-98
May-00
Oct-01
Nov-02
Sep-03
Jun-04
Mar-05
Nov-05
Sep-06
Measurement Date
Water Table Elevation

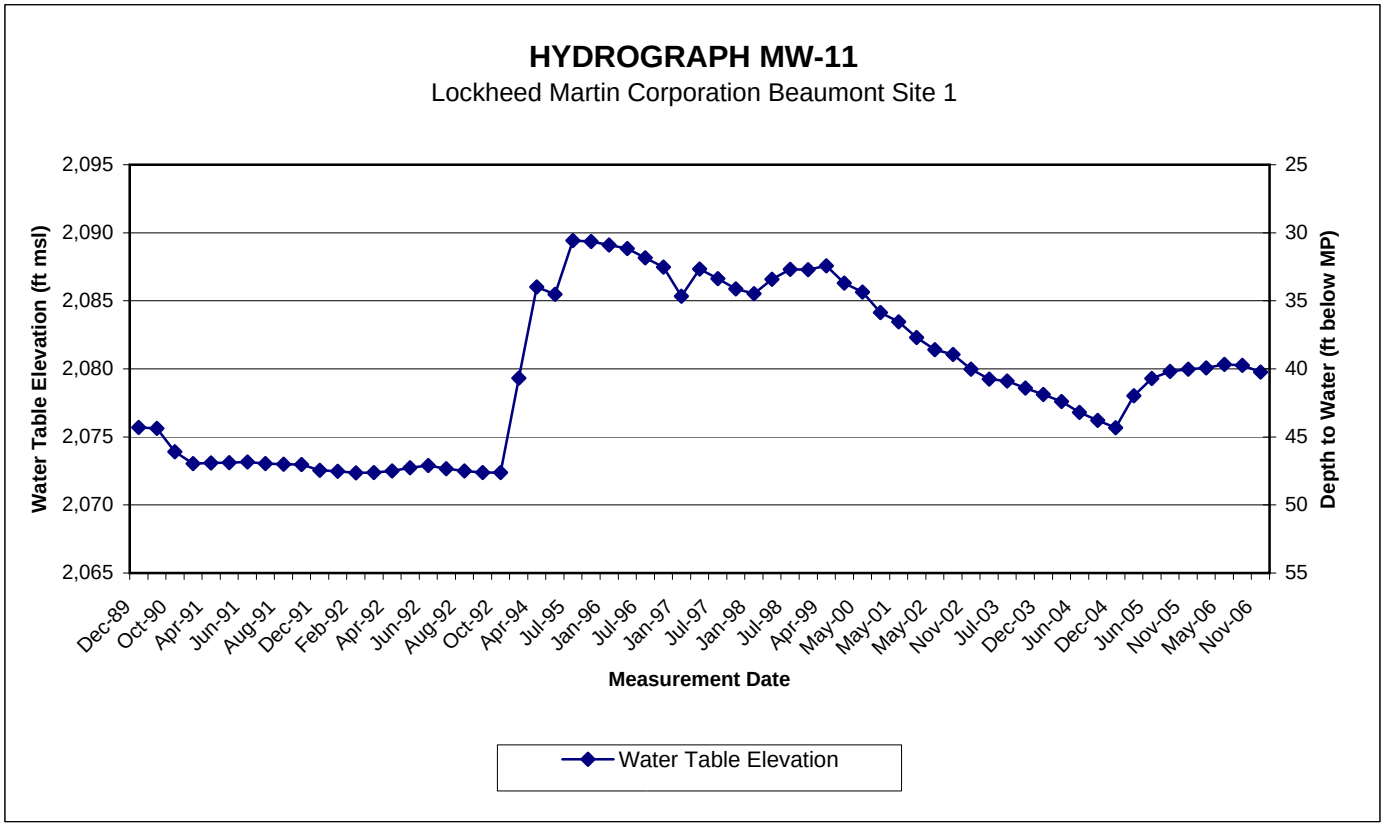
HYDROGRAPH MW-11
Lockheed Martin Corporation Beaumont Site 1
Water Table Elevation (ft msl)
Depth to Water (ft below MP)
2,095
2,090
2,085
2,080
2,075
2,070
2,065
25
30
35
40
45
50
55
Dec-89
Oct-90
Apr-91
Jun-91
Aug-91
Dec-91
Feb-92
Apr-92
Jun-92
Aug-92
Oct-92
Apr-94
Jul-95
Jan-96
Jul-96
Jan-97
Jul-97
Jan-98
Jul-98
Apr-99
May-00
May-01
May-02
Nov-02
Jul-03
Dec-03
Jun-04
Dec-04
Jun-05
Nov-05
May-06
Nov-06
Measurement Date
Water Table Elevation

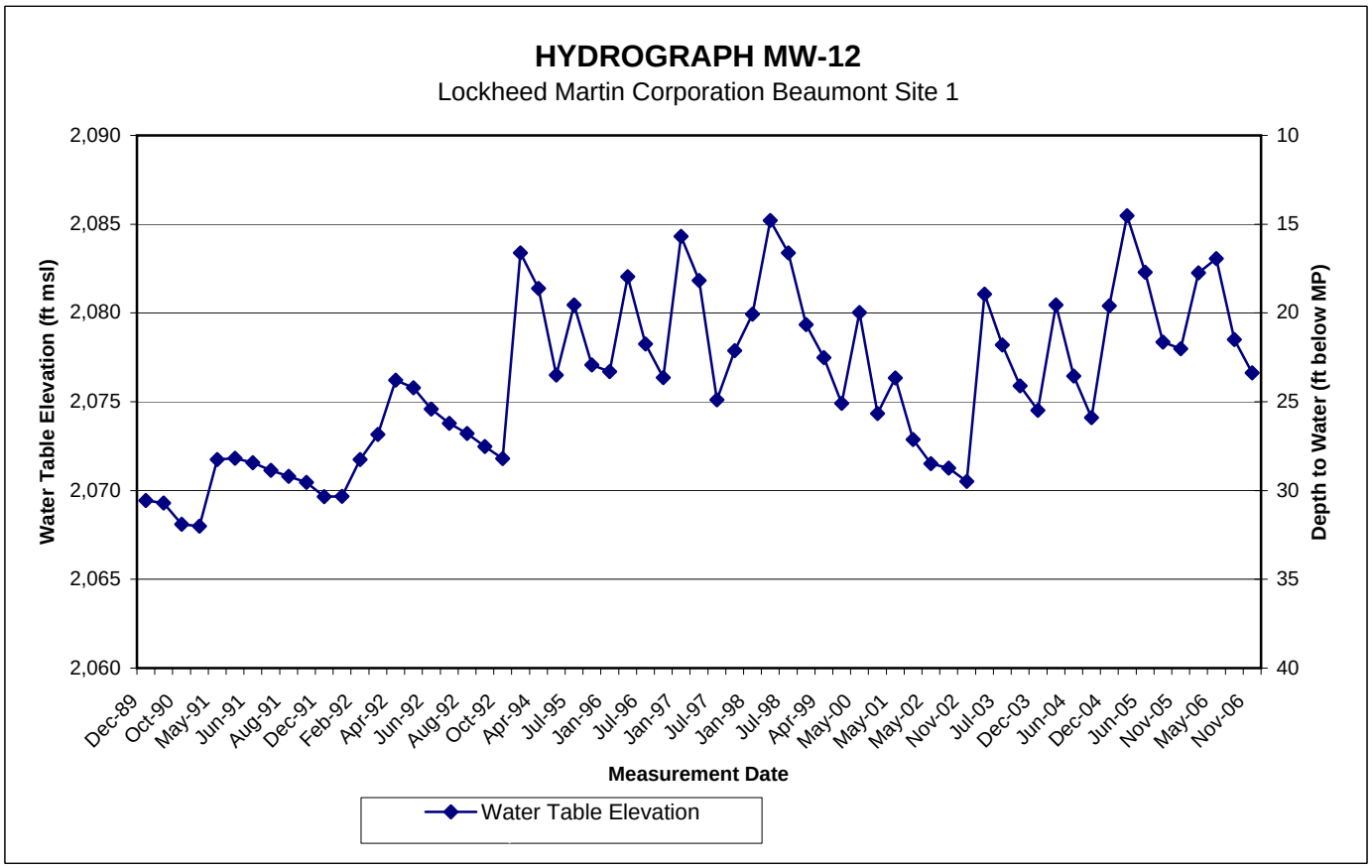
HYDROGRAPH MW-12
Lockheed Martin Corporation Beaumont Site 1
Water Table Elevation (ft msl)
Depth to Water (ft below MP)
2,090
2,085
2,080
2,075
2,070
2,065
2,060
10
15
20
25
30
35
40
Dec-89
Oct-90
May-91
Jun-91
Aug-91
Dec-91
Feb-92
Apr-92
Jun-92
Aug-92
Oct-92
Apr-94
Jul-95
Jan-96
Jul-96
Jan-97
Jul-97
Jan-98
Jul-98
Apr-99
May-00
May-01
May-02
Nov-02
Jul-03
Dec-03
Jun-04
Dec-04
Jun-05
Nov-05
May-06
Nov-06
Measurement Date
Water Table Elevation

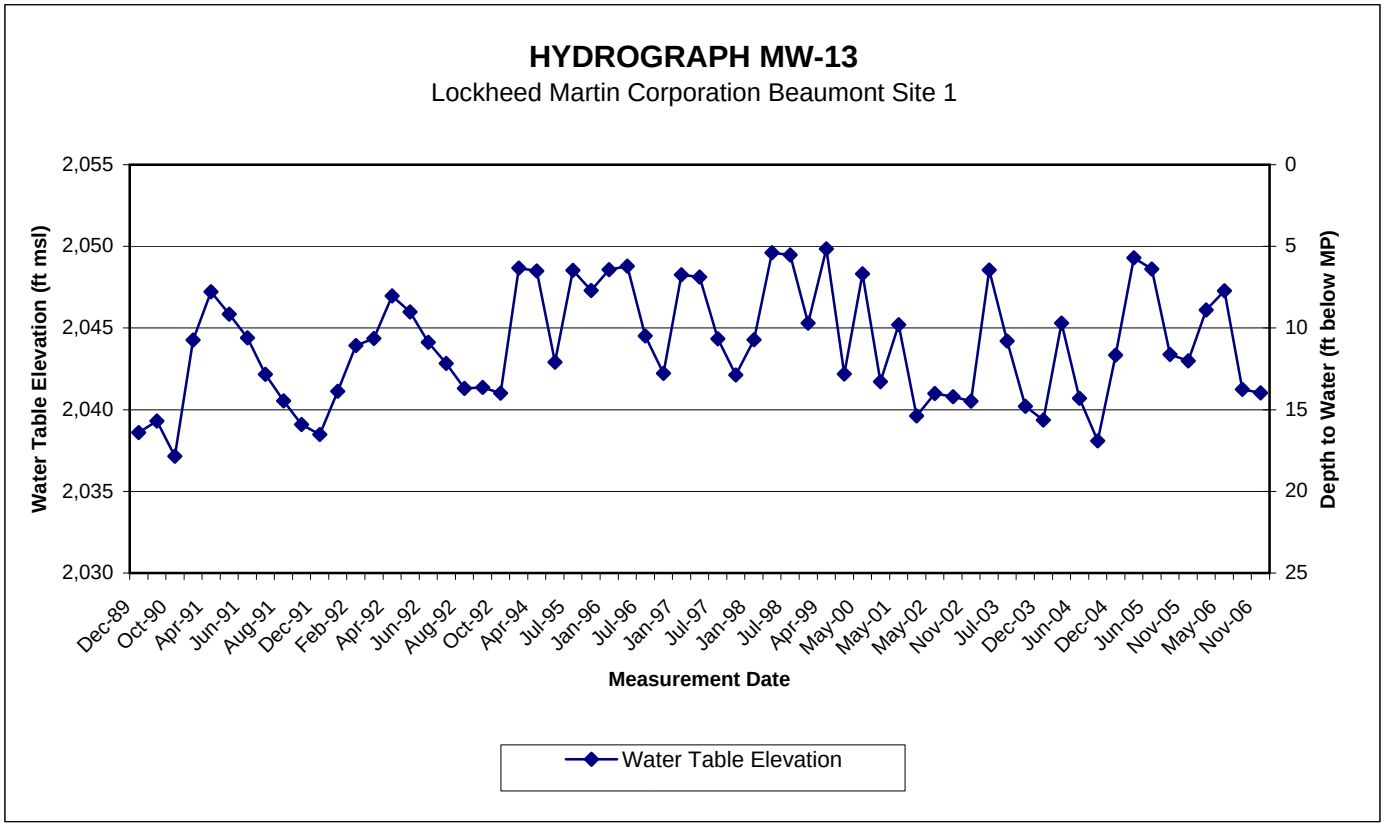
HYDROGRAPH MW-13
Lockheed Martin Corporation Beaumont Site 1
Water Table Elevation (ft msl)
Depth to Water (ft below MP)
2,055
2,050
2,045
2,040
2,035
2,030
0
5
10
15
20
25
Dec-89
Oct-90
Apr-91
Jun-91
Aug-91
Dec-91
Feb-92
Apr-92
Jun-92
Aug-92
Oct-92
Apr-94
Jul-95
Jan-96
Jul-96
Jan-97
Jul-97
Jan-98
Jul-98
Apr-99
May-00
May-01
May-02
Nov-02
Jul-03
Dec-03
Jun-04
Dec-04
Jun-05
Nov-05
May-06
Nov-06
Measurement Date
Water Table Elevation

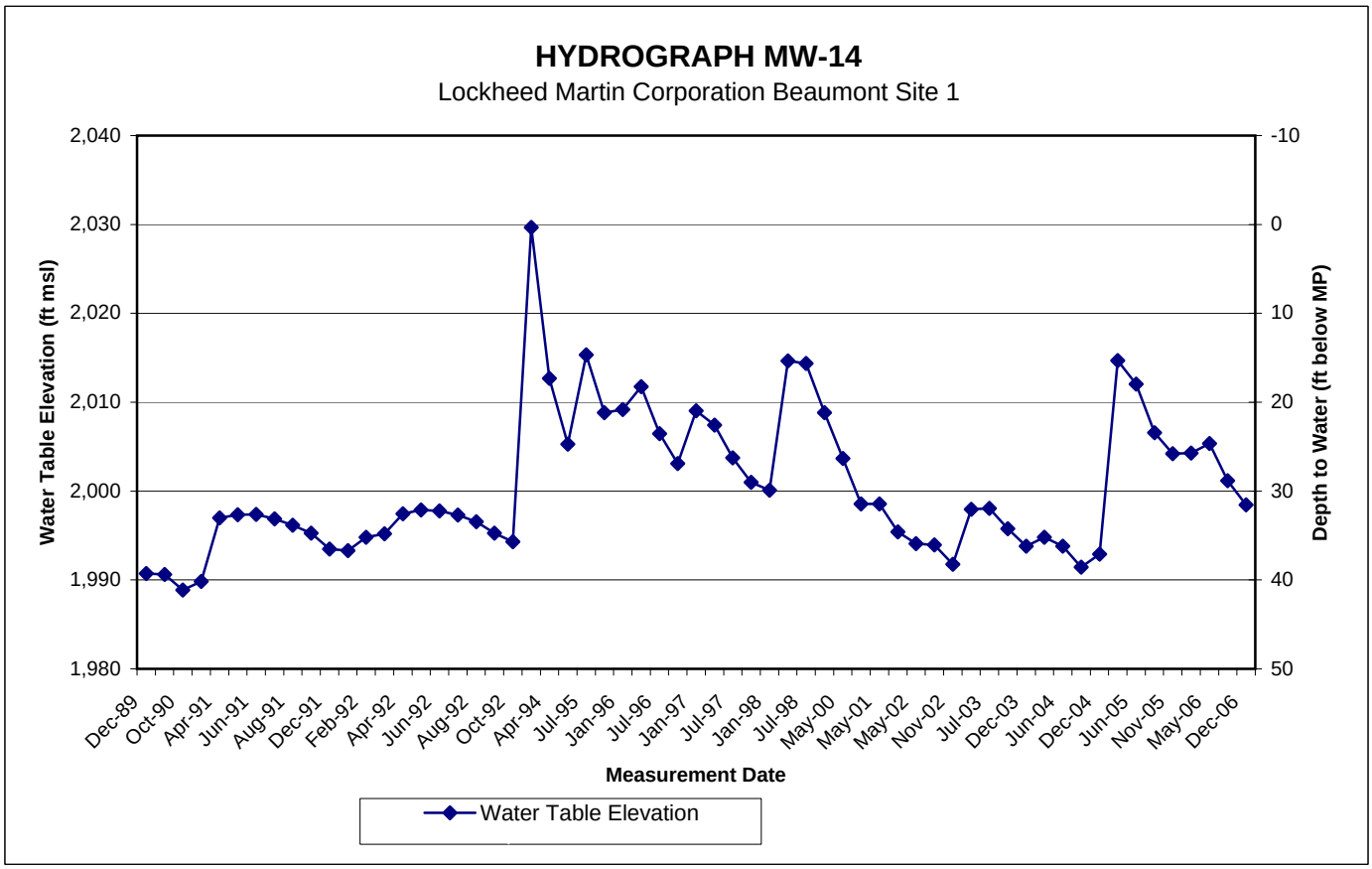
HYDROGRAPH MW-14
Lockheed Martin Corporation Beaumont Site 1
Water Table Elevation (ft msl)
Depth to Water (ft below MP)
2,040
2,030
2,020
2,010
2,000
1,990
1,980
-10
0
10
20
30
40
50
Dec-89
Oct-90
Apr-91
Jun-91
Aug-91
Dec-91
Feb-92
Apr-92
Jun-92
Aug-92
Oct-92
Apr-94
Jul-95
Jan-96
Jul-96
Jan-97
Jul-97
Jan-98
Jul-98
May-00
May-01
May-02
Nov-02
Jul-03
Dec-03
Jun-04
Dec-04
Jun-05
Nov-05
May-06
Dec-06
Measurement Date
Water Table Elevation

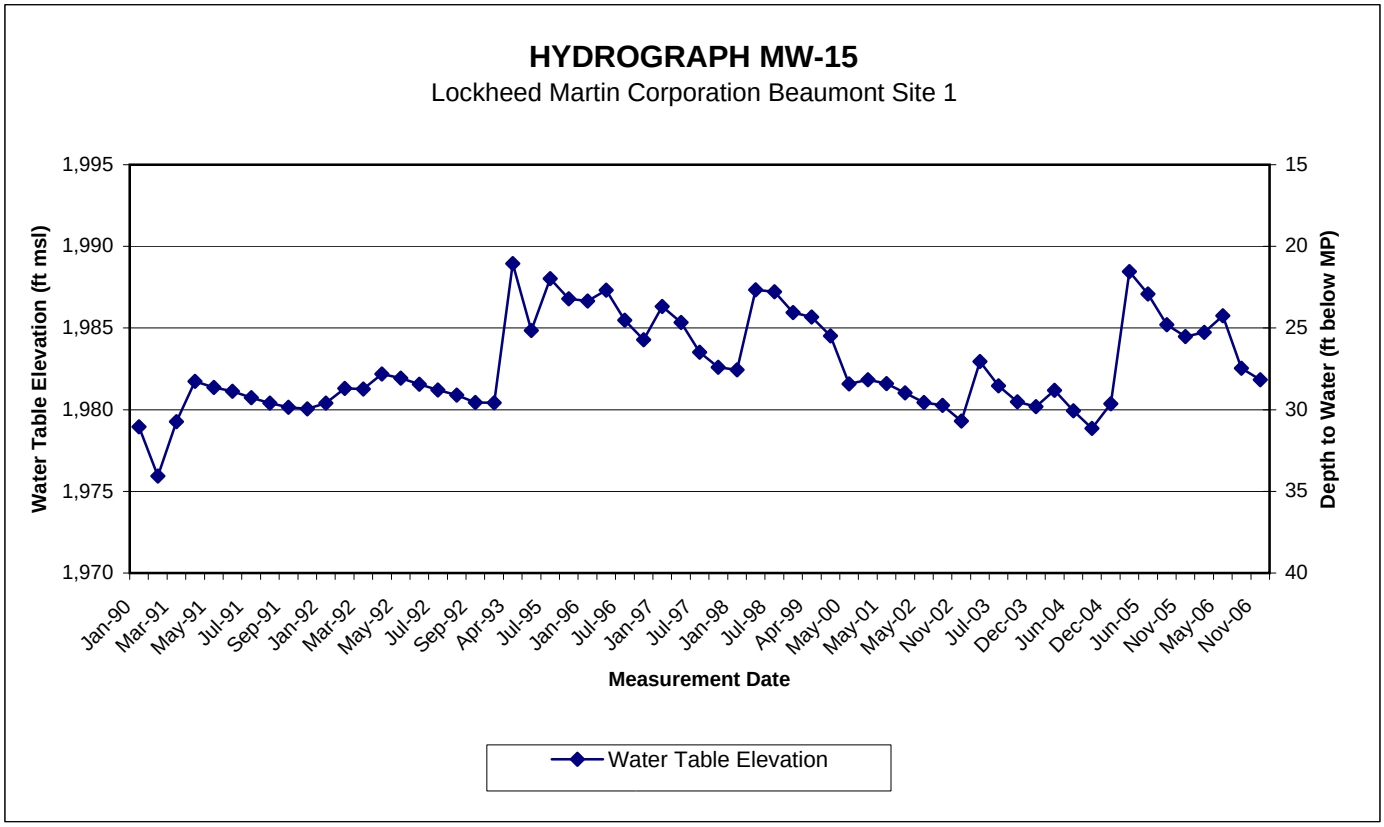
HYDROGRAPH MW-15
Lockheed Martin Corporation Beaumont Site 1
Water Table Elevation (ft msl)
Depth to Water (ft below MP)
1,995
1,990
1,985
1,980
1,975
1,970
15
20
25
30
35
40
Jan-90
Mar-91
May-91
Jul-91
Sep-91
Jan-92
Mar-92
May-92
Jul-92
Sep-92
Apr-93
Jul-95
Jan-96
Jul-96
Jan-97
Jul-97
Jan-98
Jul-98
Apr-99
May-00
May-01
May-02
Nov-02
Jul-03
Dec-03
Jun-04
Dec-04
Jun-05
Nov-05
May-06
Nov-06
Measurement Date
Water Table Elevation

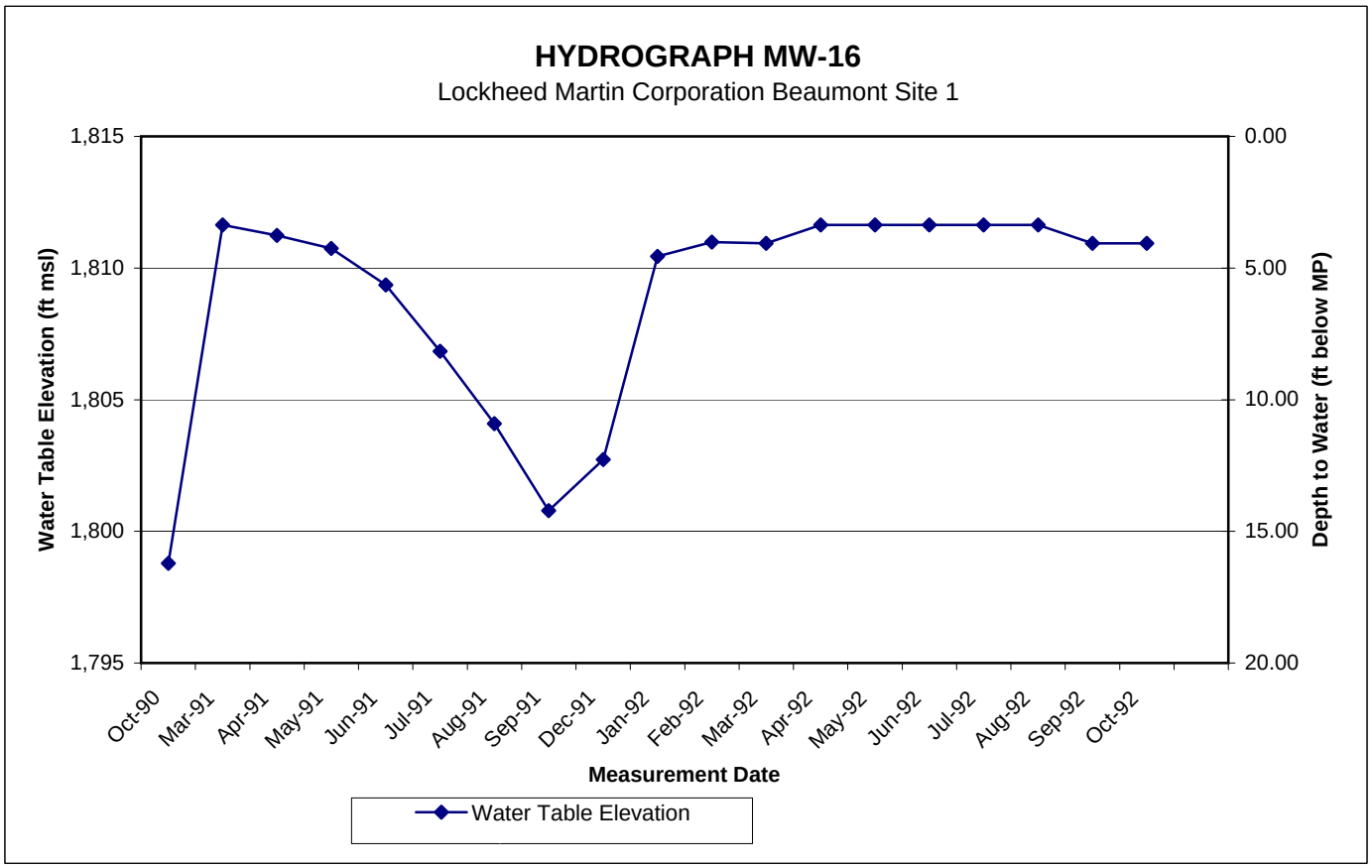
HYDROGRAPH MW-16
Lockheed Martin Corporation Beaumont Site 1
Water Table Elevation (ft msl)
Depth to Water (ft below MP)
1,815
1,810
1,805
1,800
1,795
0.00
5.00
10.00
15.00
20.00
Oct-90
Mar-91
Apr-91
May-91
Jun-91
Jul-91
Aug-91
Sep-91
Dec-91
Jan-92
Feb-92
Mar-92
Apr-92
May-92
Jun-92
Jul-92
Aug-92
Sep-92
Oct-92
Measurement Date
Water Table Elevation

HYDROGRAPH MW-17

Lockheed Martin Corporation Beaumont Site 1

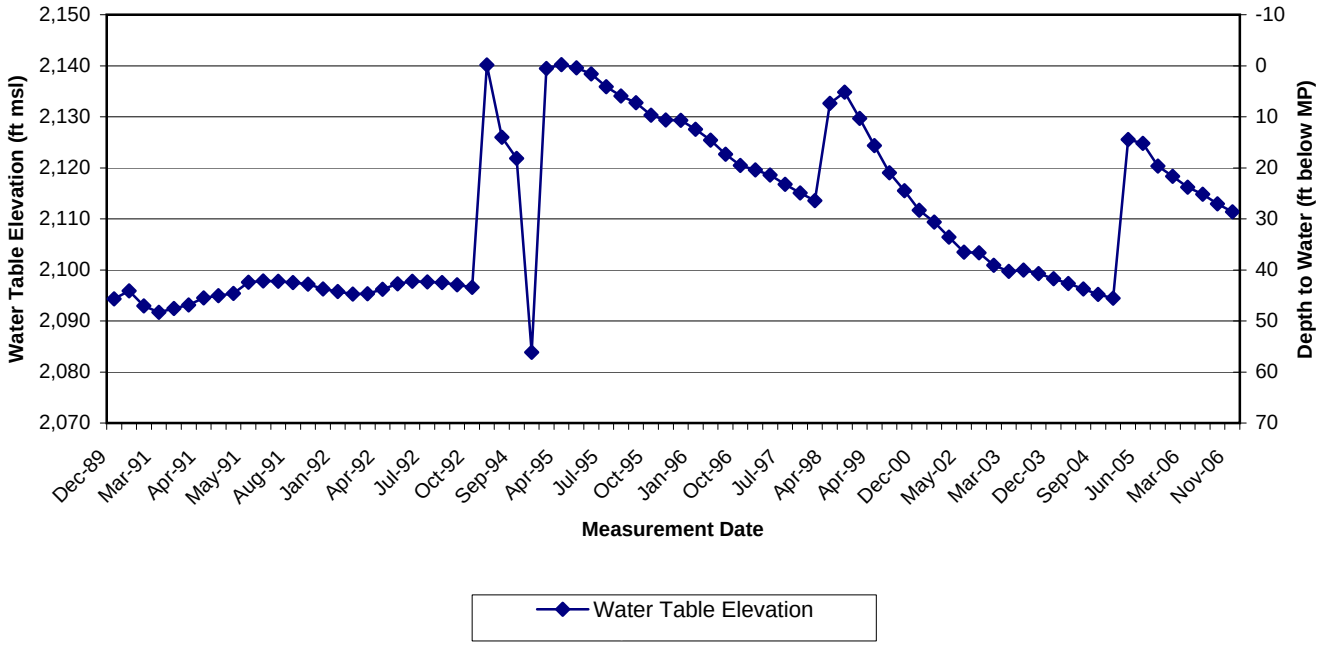

HYDROGRAPH MW-18

Lockheed Martin Corporation Beaumont Site 1

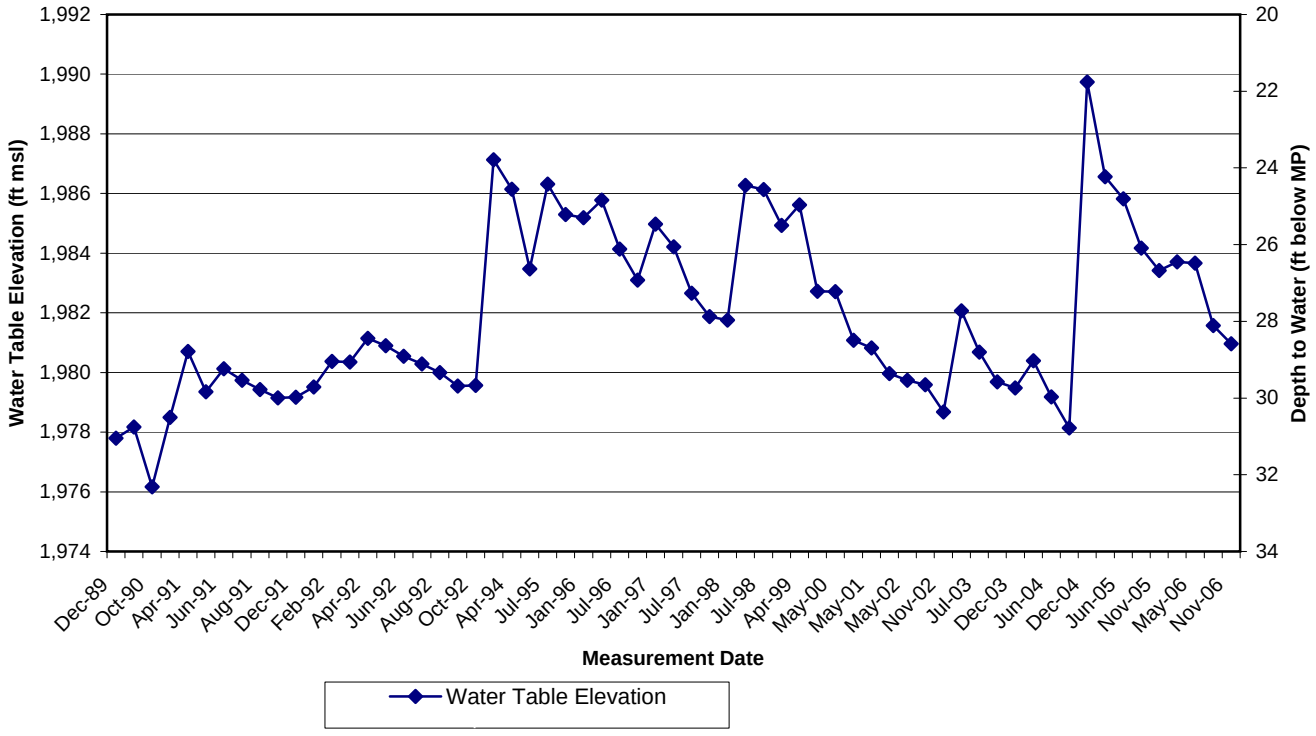

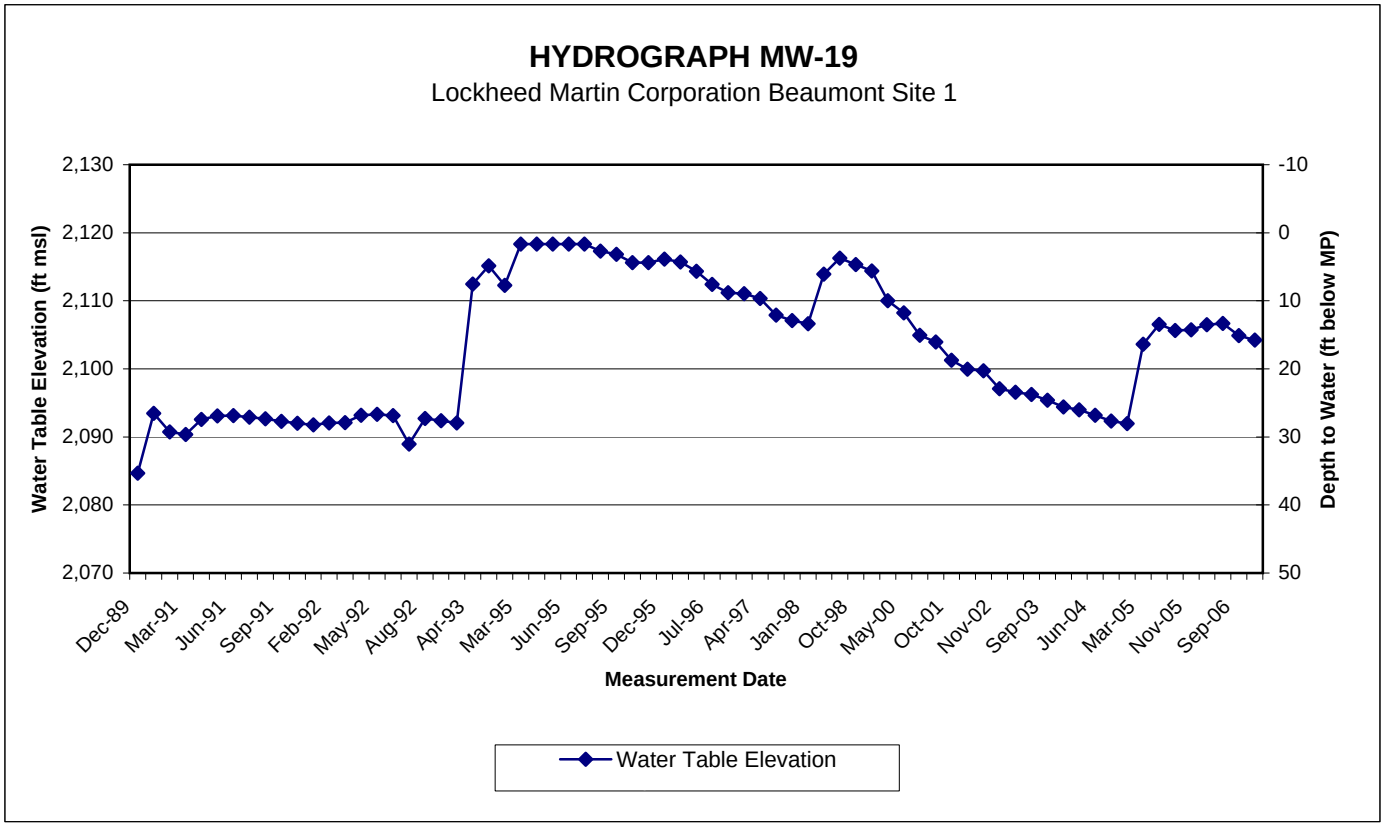
HYDROGRAPH MW-19
Lockheed Martin Corporation Beaumont Site 1
Water Table Elevation (ft msl)
Depth to Water (ft below MP)
2,130
2,120
2,110
2,100
2,090
2,080
2,070
-10
0
10
20
30
40
50
Dec-89
Mar-91
Jun-91
Sep-91
Feb-92
May-92
Aug-92
Apr-93
Mar-95
Jun-95
Sep-95
Dec-95
Jul-96
Apr-97
Jan-98
Oct-98
May-00
Oct-01
Nov-02
Sep-03
Jun-04
Mar-05
Nov-05
Sep-06
Measurement Date
Water Table Elevation

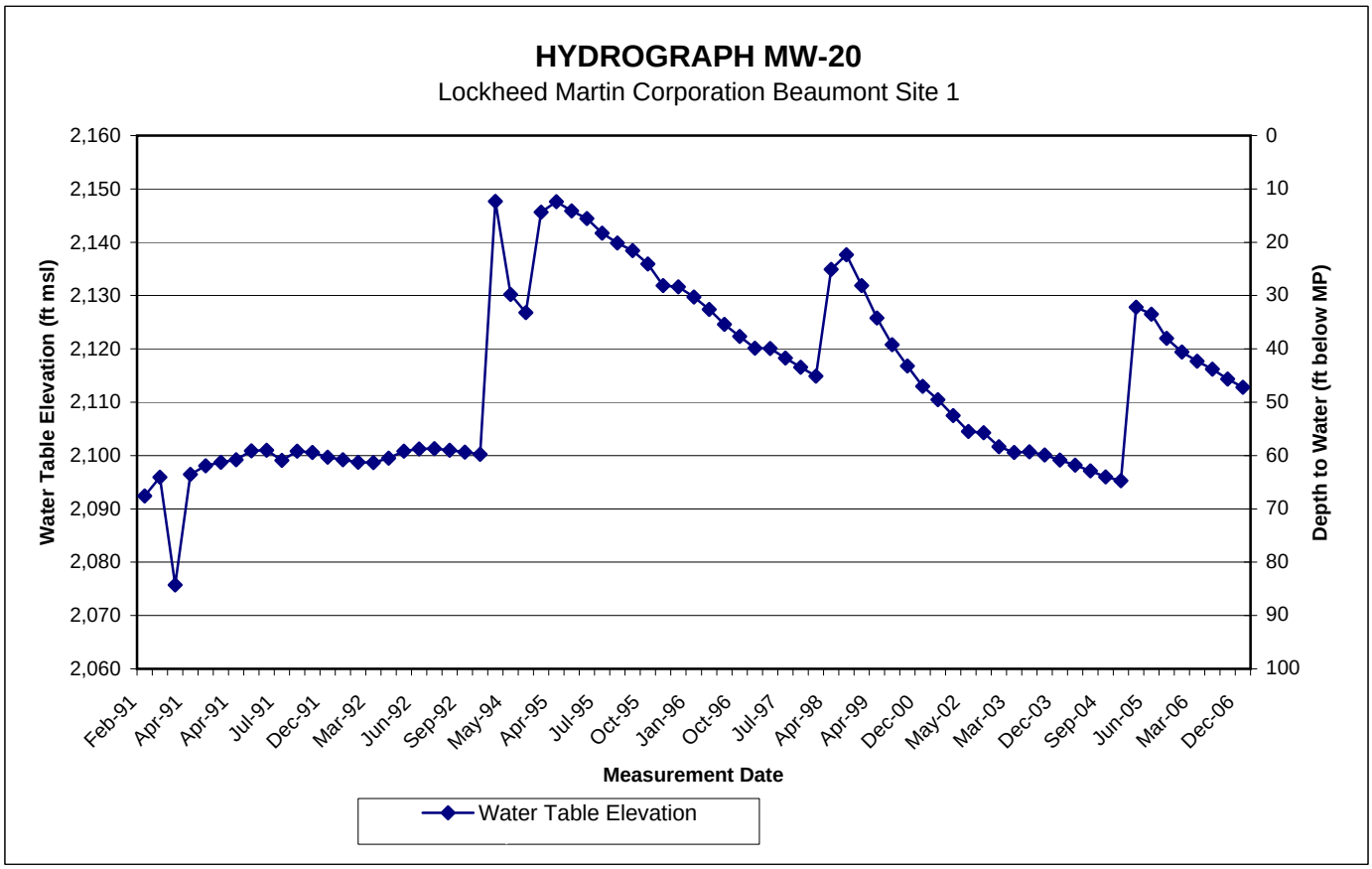
HYDROGRAPH MW-20
Lockheed Martin Corporation Beaumont Site 1
Water Table Elevation (ft msl)
Depth to Water (ft below MP)
2,160
2,150
2,140
2,130
2,120
2,110
2,100
2,090
2,080
2,070
2,060
0
10
20
30
40
50
60
70
80
90
100
Feb-91
Apr-91
Apr-91
Jul-91
Dec-91
Mar-92
Jun-92
Sep-92
May-94
Apr-95
Jul-95
Oct-95
Jan-96
Oct-96
Jul-97
Apr-98
Apr-99
Dec-00
May-02
Mar-03
Dec-03
Sep-04
Jun-05
Mar-06
Dec-06
Measurement Date
Water Table Elevation

HYDROGRAPH MW-21

Lockheed Martin Corporation Beaumont Site 1

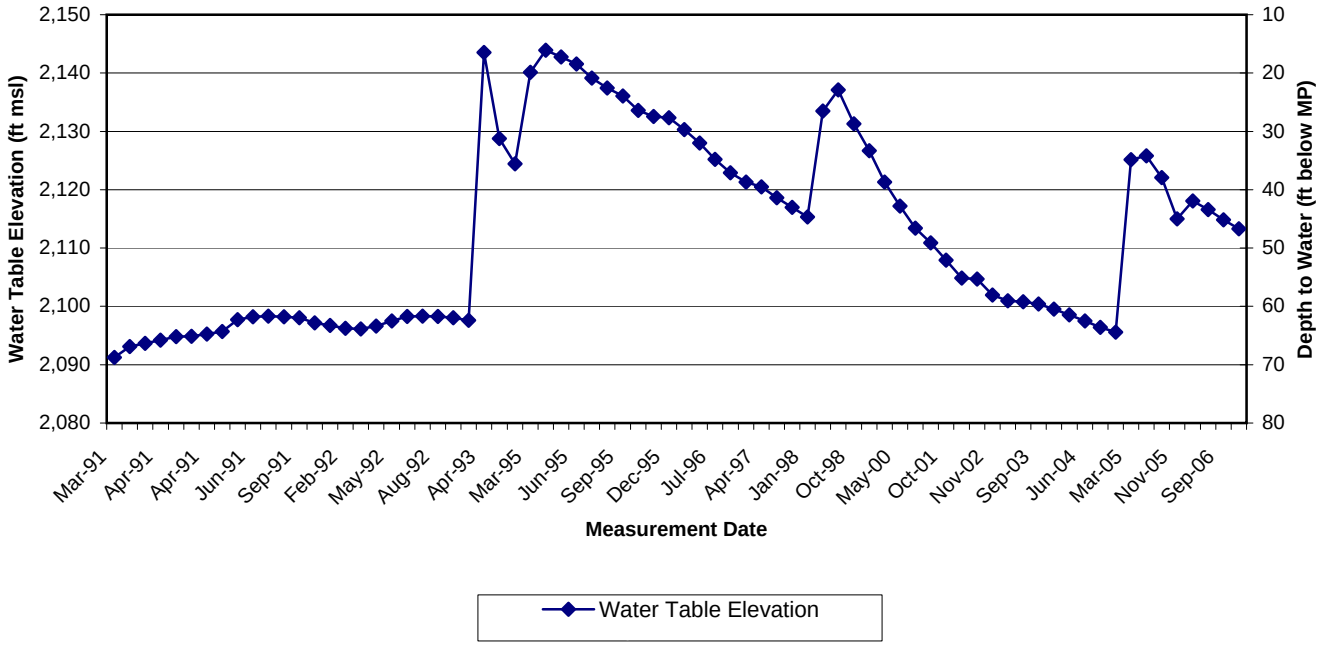

HYDROGRAPH MW-22

Lockheed Martin Corporation Beaumont Site 1

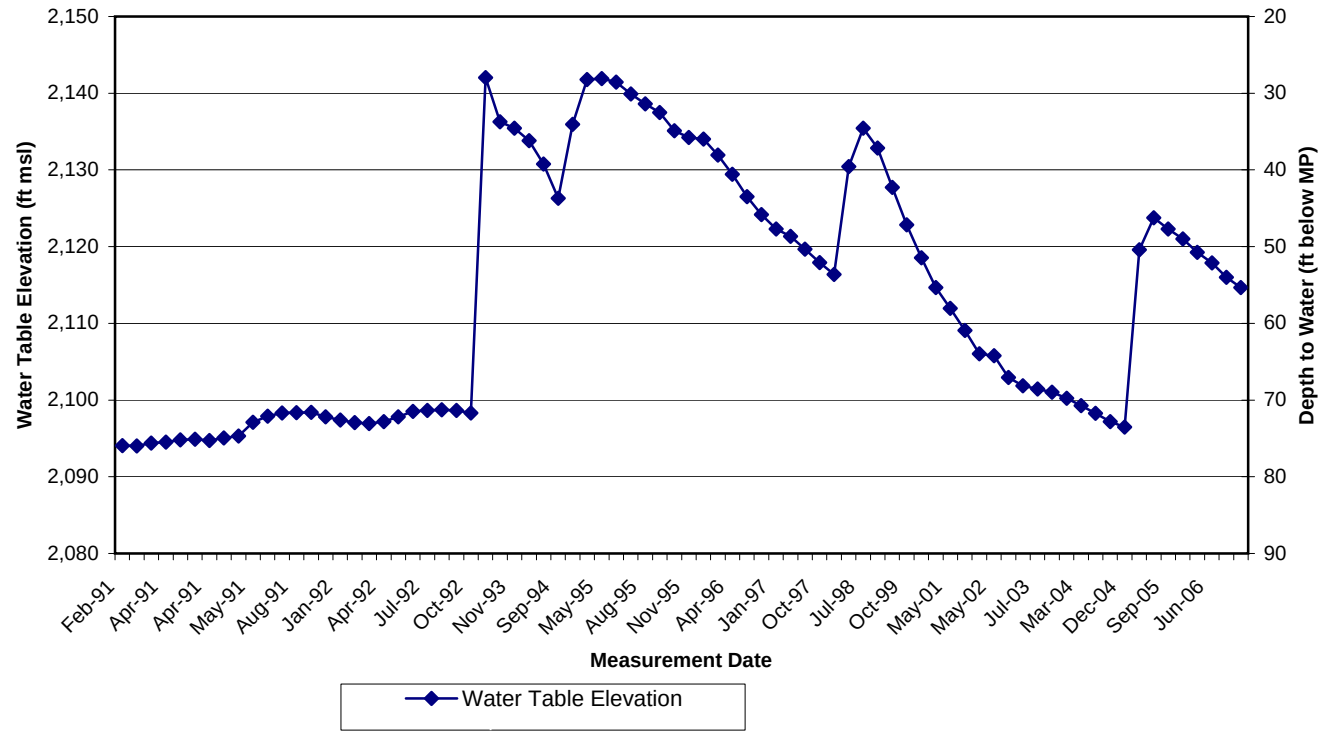

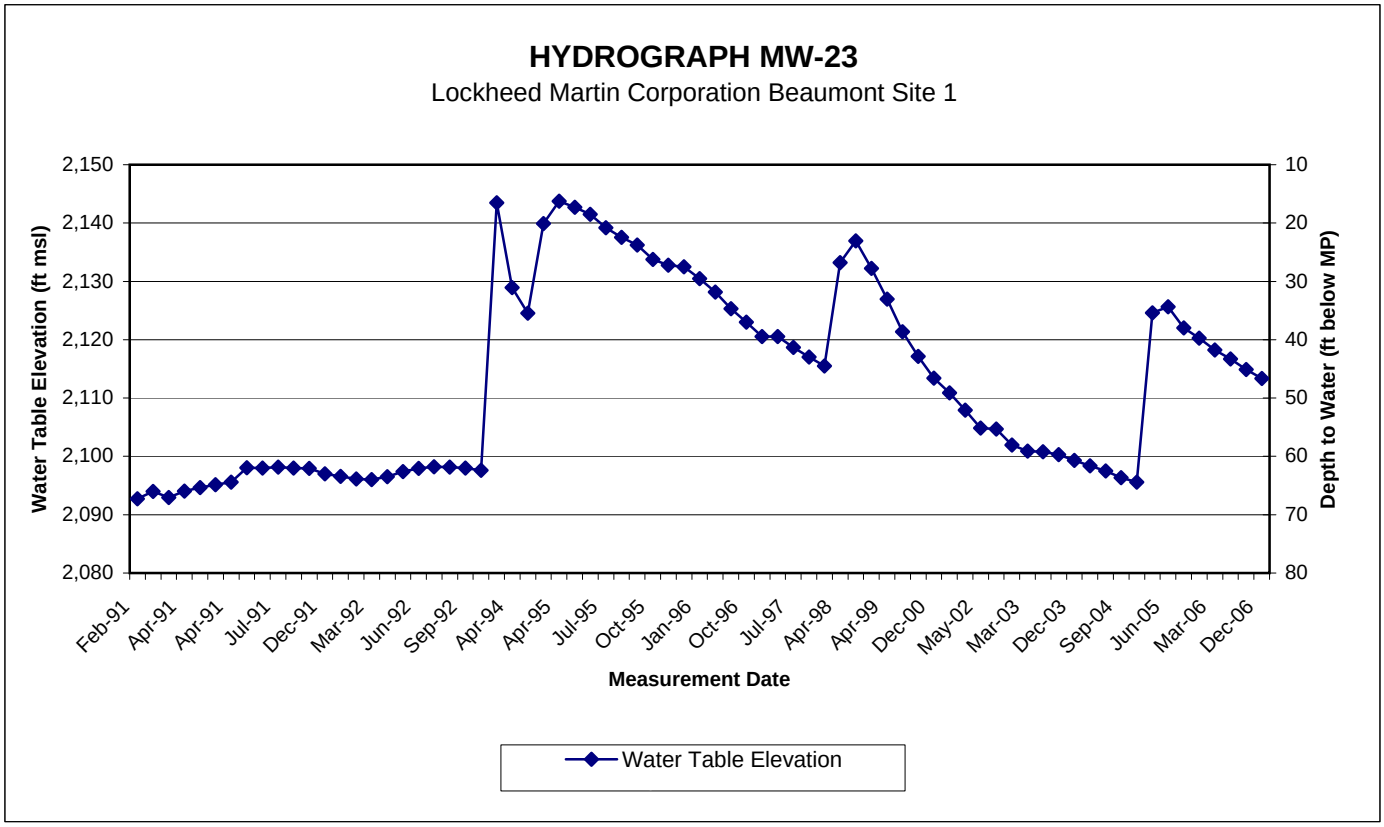
HYDROGRAPH MW-23
Lockheed Martin Corporation Beaumont Site 1
Water Table Elevation (ft msl)
Depth to Water (ft below MP)
2,150
2,140
2,130
2,120
2,110
2,100
2,090
2,080
10
20
30
40
50
60
70
80
Feb-91
Apr-91
Apr-91
Jul-91
Dec-91
Mar-92
Jun-92
Sep-92
Apr-94
Apr-95
Jul-95
Oct-95
Jan-96
Oct-96
Jul-97
Apr-98
Apr-99
Dec-00
May-02
Mar-03
Dec-03
Sep-04
Jun-05
Mar-06
Dec-06
Measurement Date
Water Table Elevation

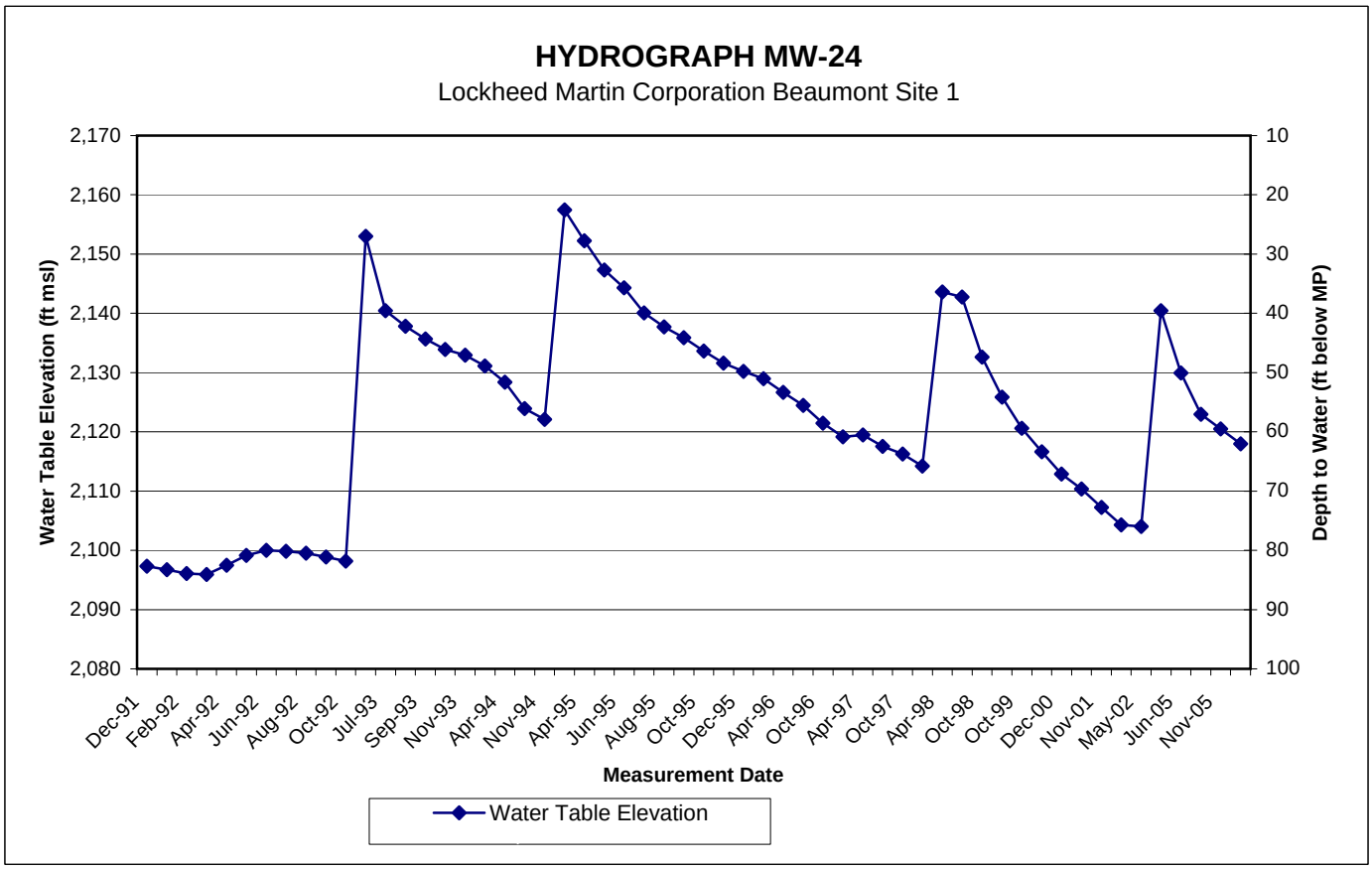
HYDROGRAPH MW-24
Lockheed Martin Corporation Beaumont Site 1
Water Table Elevation (ft msl)
Depth to Water (ft below MP)
2,170
2,160
2,150
2,140
2,130
2,120
2,110
2,100
2,090
2,080
10
20
30
40
50
60
70
80
90
100
Dec-91
Feb-92
Apr-92
Jun-92
Aug-92
Oct-92
Jul-93
Sep-93
Nov-93
Apr-94
Nov-94
Apr-95
Jun-95
Aug-95
Oct-95
Dec-95
Apr-96
Oct-96
Apr-97
Oct-97
Apr-98
Oct-98
Oct-99
Dec-00
Nov-01
May-02
Jun-05
Nov-05
Measurement Date
Water Table Elevation

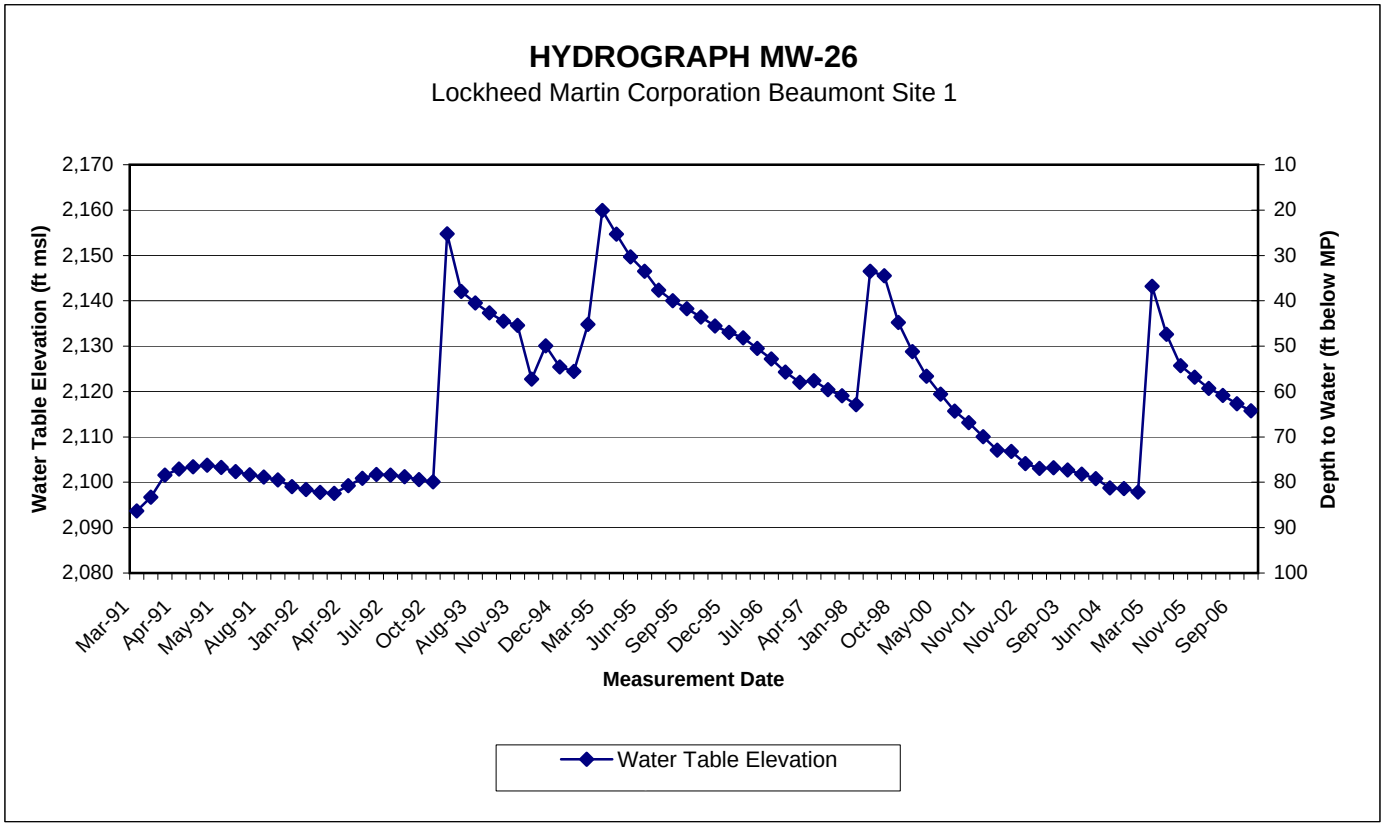
HYDROGRAPH MW-26
Lockheed Martin Corporation Beaumont Site 1
Water Table Elevation (ft msl)
Depth to Water (ft below MP)
2,170
2,160
2,150
2,140
2,130
2,120
2,110
2,100
2,090
2,080
10
20
30
40
50
60
70
80
90
100
Mar-91
Apr-91
May-91
Aug-91
Jan-92
Apr-92
Jul-92
Oct-92
Aug-93
Nov-93
Dec-94
Mar-95
Jun-95
Sep-95
Dec-95
Jul-96
Apr-97
Jan-98
Oct-98
May-00
Nov-01
Nov-02
Sep-03
Jun-04
Mar-05
Nov-05
Sep-06
Measurement Date
Water Table Elevation

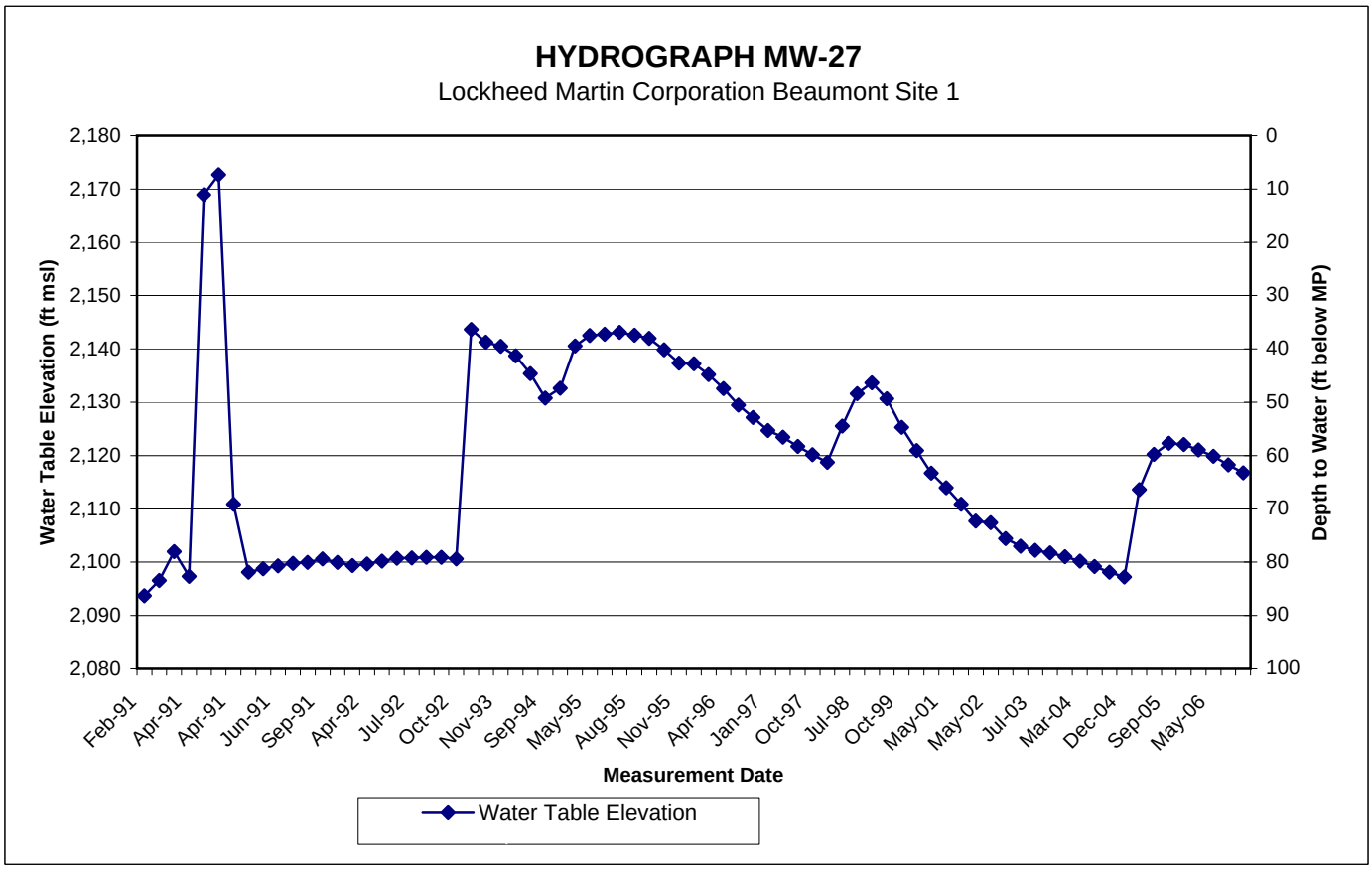
HYDROGRAPH MW-27
Lockheed Martin Corporation Beaumont Site 1
Water Table Elevation (ft msl)
Depth to Water (ft below MP)
2,180
2,170
2,160
2,150
2,140
2,130
2,120
2,110
2,100
2,090
2,080
0
10
20
30
40
50
60
70
80
90
100
Feb-91
Apr-91
Apr-91
Jun-91
Sep-91
Apr-92
Jul-92
Oct-92
Nov-93
Sep-94
May-95
Aug-95
Nov-95
Apr-96
Jan-97
Oct-97
Jul-98
Oct-99
May-01
May-02
Jul-03
Mar-04
Dec-04
Sep-05
May-06
Measurement Date
Water Table Elevation

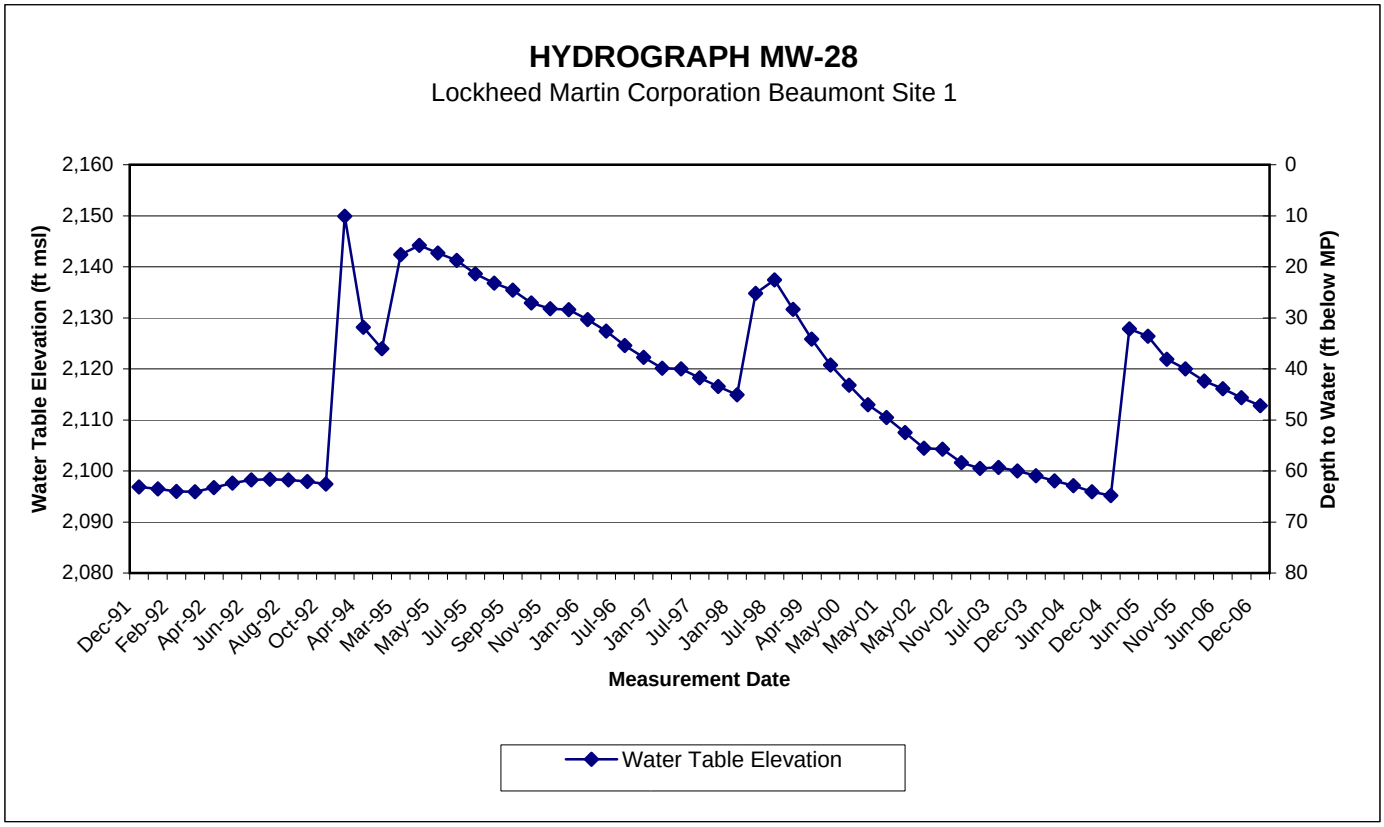
HYDROGRAPH MW-28
Lockheed Martin Corporation Beaumont Site 1
Water Table Elevation (ft msl)
Depth to Water (ft below MP)
2,160
2,150
2,140
2,130
2,120
2,110
2,100
2,090
2,080
0
10
20
30
40
50
60
70
80
Dec-91
Feb-92
Apr-92
Jun-92
Aug-92
Oct-92
Apr-94
Mar-95
May-95
Jul-95
Sep-95
Nov-95
Jan-96
Jul-96
Jan-97
Jul-97
Jan-98
Jul-98
Apr-99
May-00
May-01
May-02
Nov-02
Jul-03
Dec-03
Jun-04
Dec-04
Jun-05
Nov-05
Jun-06
Dec-06
Measurement Date
Water Table Elevation

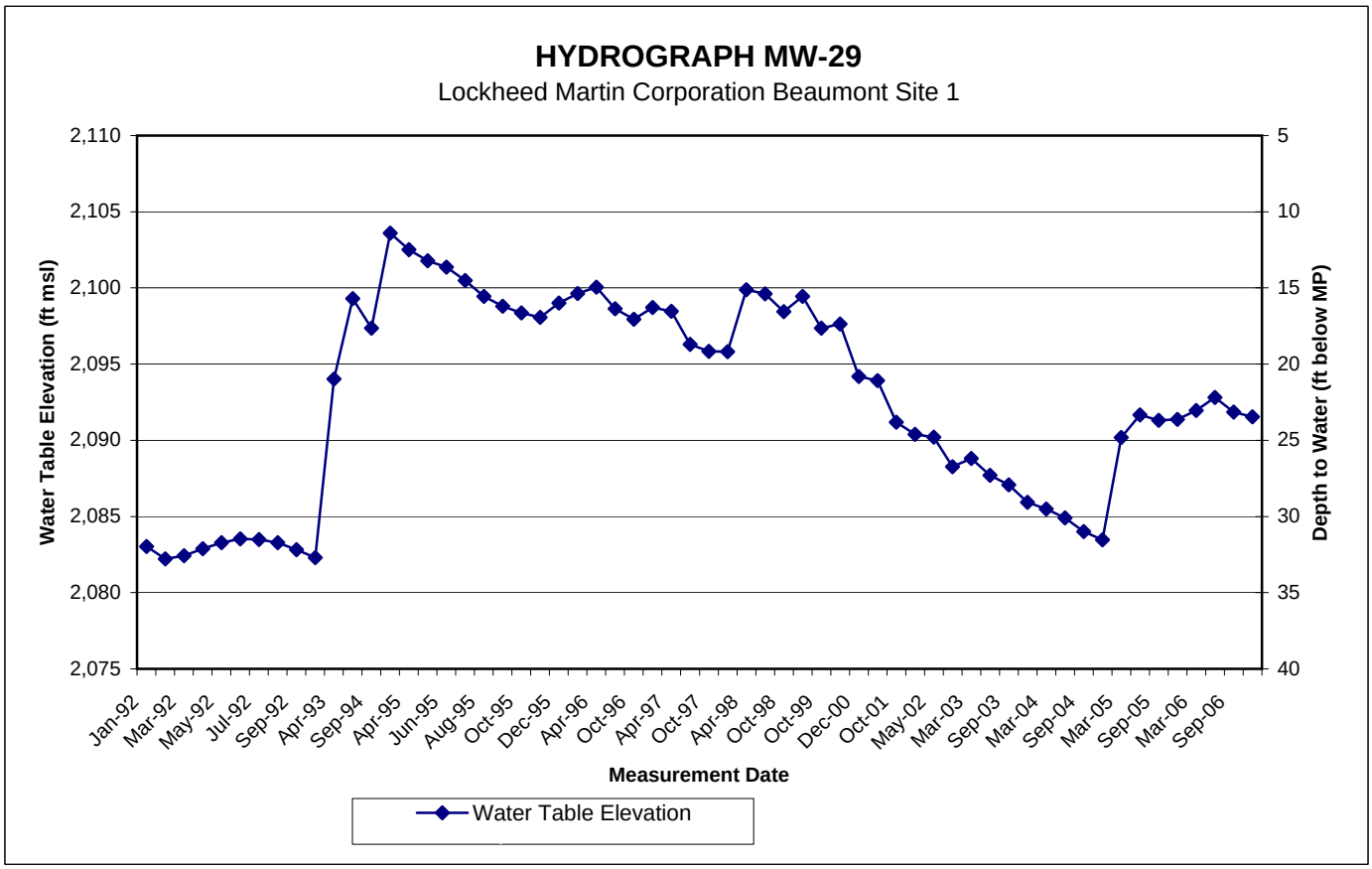
HYDROGRAPH MW-29
Lockheed Martin Corporation Beaumont Site 1
Water Table Elevation (ft msl)
Depth to Water (ft below MP)
2,110
2,105
2,100
2,095
2,090
2,085
2,080
2,075
5
10
15
20
25
30
35
40
Jan-92
Mar-92
May-92
Jul-92
Sep-92
Apr-93
Sep-94
Apr-95
Jun-95
Aug-95
Oct-95
Dec-95
Apr-96
Oct-96
Apr-97
Oct-97
Apr-98
Oct-98
Oct-99
Dec-00
Oct-01
May-02
Mar-03
Sep-03
Mar-04
Sep-04
Mar-05
Sep-05
Mar-06
Sep-06
Measurement Date
Water Table Elevation

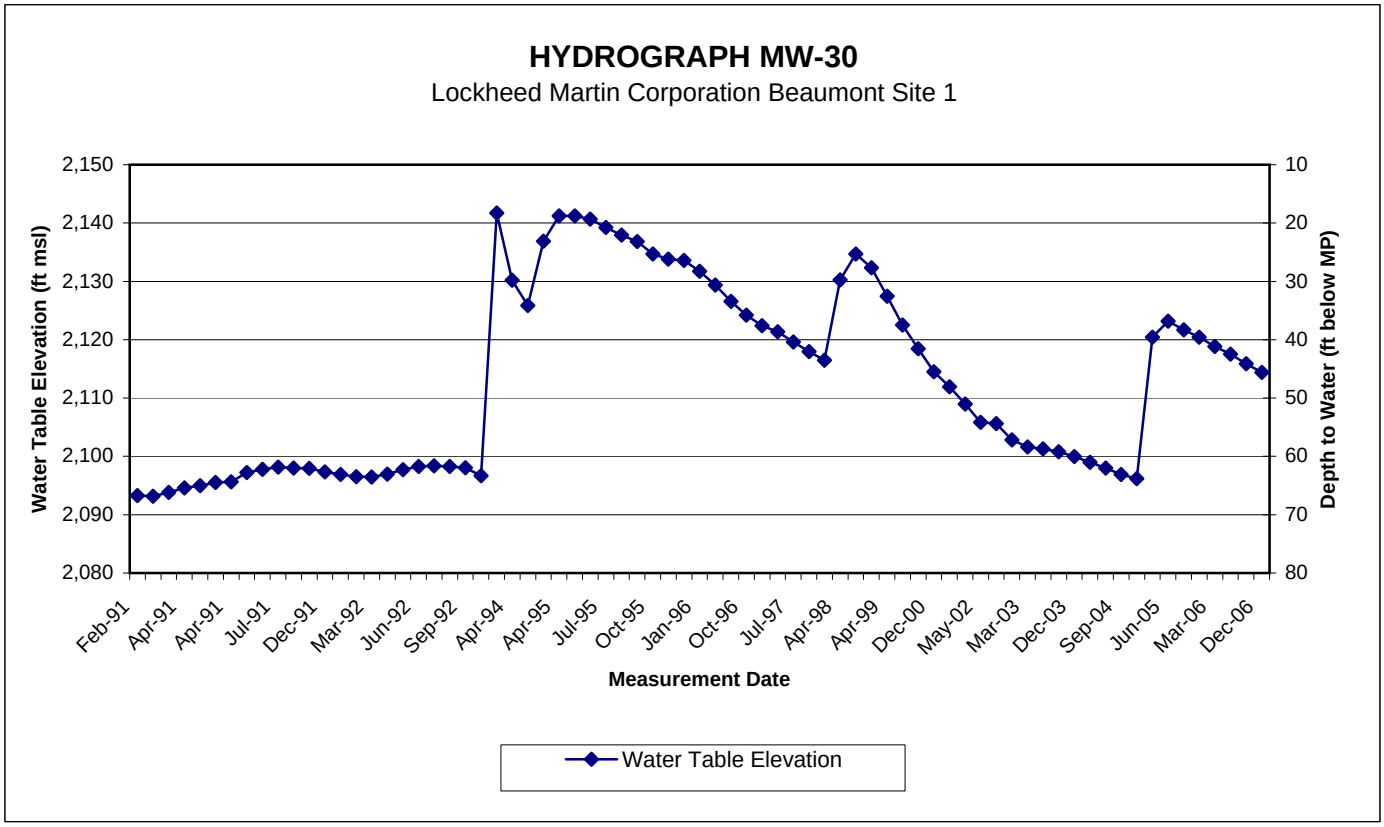
HYDROGRAPH MW-30
Lockheed Martin Corporation Beaumont Site 1
Water Table Elevation (ft msl)
Depth to Water (ft below MP)
2,150
2,140
2,130
2,120
2,110
2,100
2,090
2,080
10
20
30
40
50
60
70
80
Feb-91
Apr-91
Apr-91
Jul-91
Dec-91
Mar-92
Jun-92
Sep-92
Apr-94
Apr-95
Jul-95
Oct-95
Jan-96
Oct-96
Jul-97
Apr-98
Apr-99
Dec-00
May-02
Mar-03
Dec-03
Sep-04
Jun-05
Mar-06
Dec-06
Measurement Date
Water Table Elevation

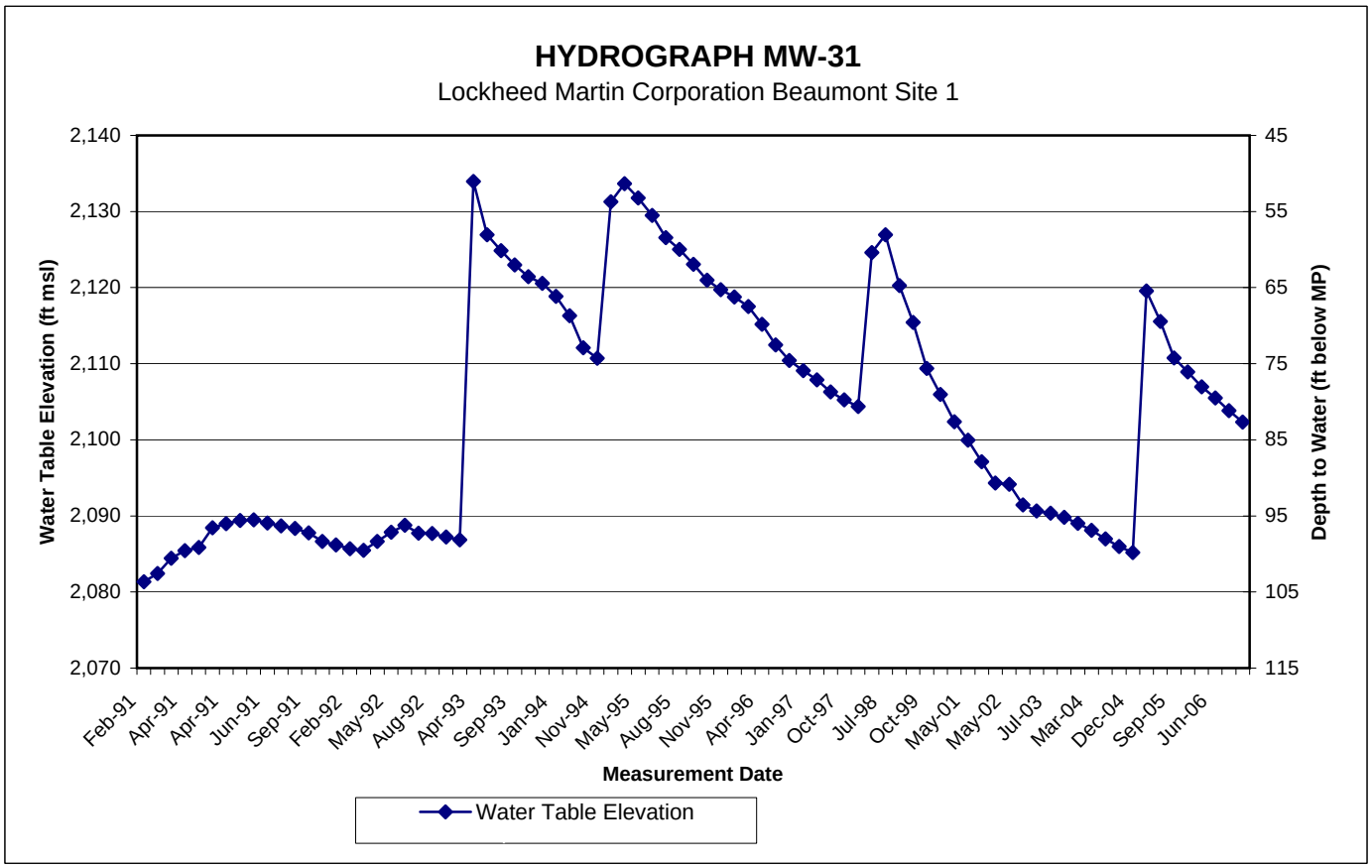
HYDROGRAPH MW-31
Lockheed Martin Corporation Beaumont Site 1
Water Table Elevation (ft msl)
Depth to Water (ft below MP)
2,140
2,130
2,120
2,110
2,100
2,090
2,080
2,070
45
55
65
75
85
95
105
115
Feb-91
Apr-91
Apr-91
Jun-91
Sep-91
Feb-92
May-92
Aug-92
Apr-93
Sep-93
Jan-94
Nov-94
May-95
Aug-95
Nov-95
Apr-96
Jan-97
Oct-97
Jul-98
Oct-99
May-01
May-02
Jul-03
Mar-04
Dec-04
Sep-05
Jun-06
Measurement Date
Water Table Elevation

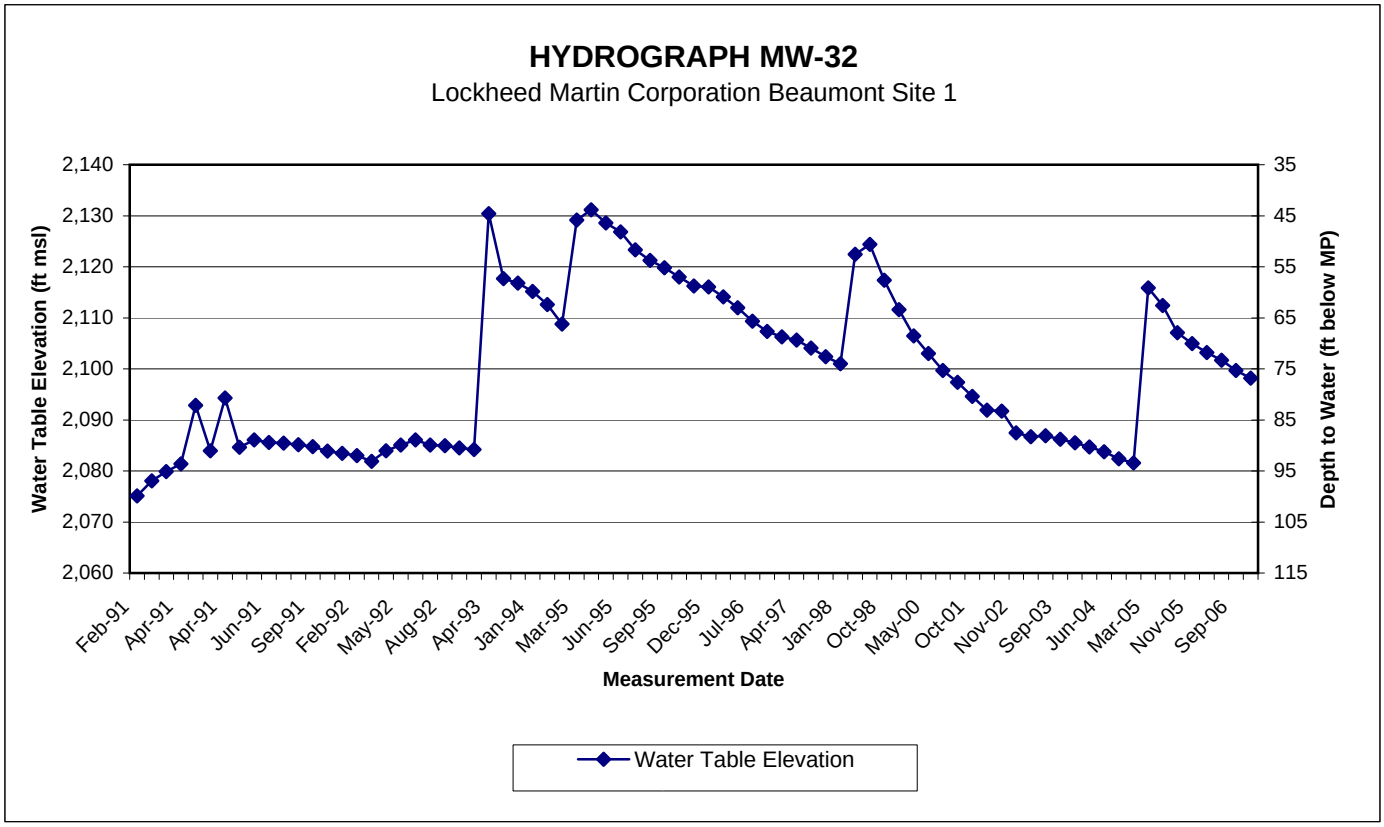
HYDROGRAPH MW-32
Lockheed Martin Corporation Beaumont Site 1
Water Table Elevation (ft msl)
Depth to Water (ft below MP)
2,140
2,130
2,120
2,110
2,100
2,090
2,080
2,070
2,060
35
45
55
65
75
85
95
105
115
Feb-91
Apr-91
Apr-91
Jun-91
Sep-91
Feb-92
May-92
Aug-92
Apr-93
Jan-94
Mar-95
Jun-95
Sep-95
Dec-95
Jul-96
Apr-97
Jan-98
Oct-98
May-00
Oct-01
Nov-02
Sep-03
Jun-04
Mar-05
Nov-05
Sep-06
Measurement Date
Water Table Elevation

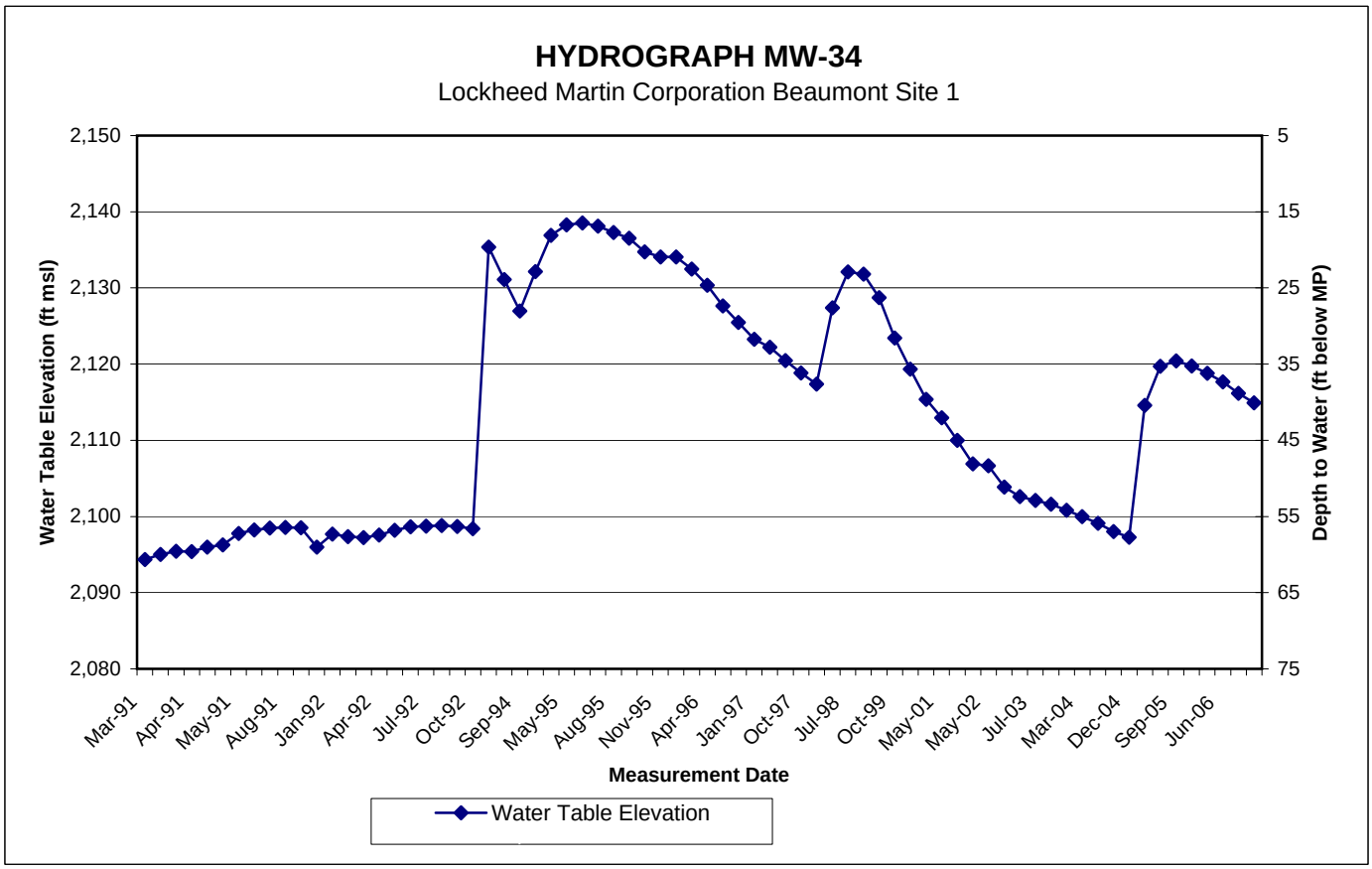
HYDROGRAPH MW-34
Lockheed Martin Corporation Beaumont Site 1
Water Table Elevation (ft msl)
Depth to Water (ft below MP)
2,150
2,140
2,130
2,120
2,110
2,100
2,090
2,080
5
15
25
35
45
55
65
75
Mar-91
Apr-91
May-91
Aug-91
Jan-92
Apr-92
Jul-92
Oct-92
Sep-94
May-95
Aug-95
Nov-95
Apr-96
Jan-97
Oct-97
Jul-98
Oct-99
May-01
May-02
Jul-03
Mar-04
Dec-04
Sep-05
Jun-06
Measurement Date
Water Table Elevation

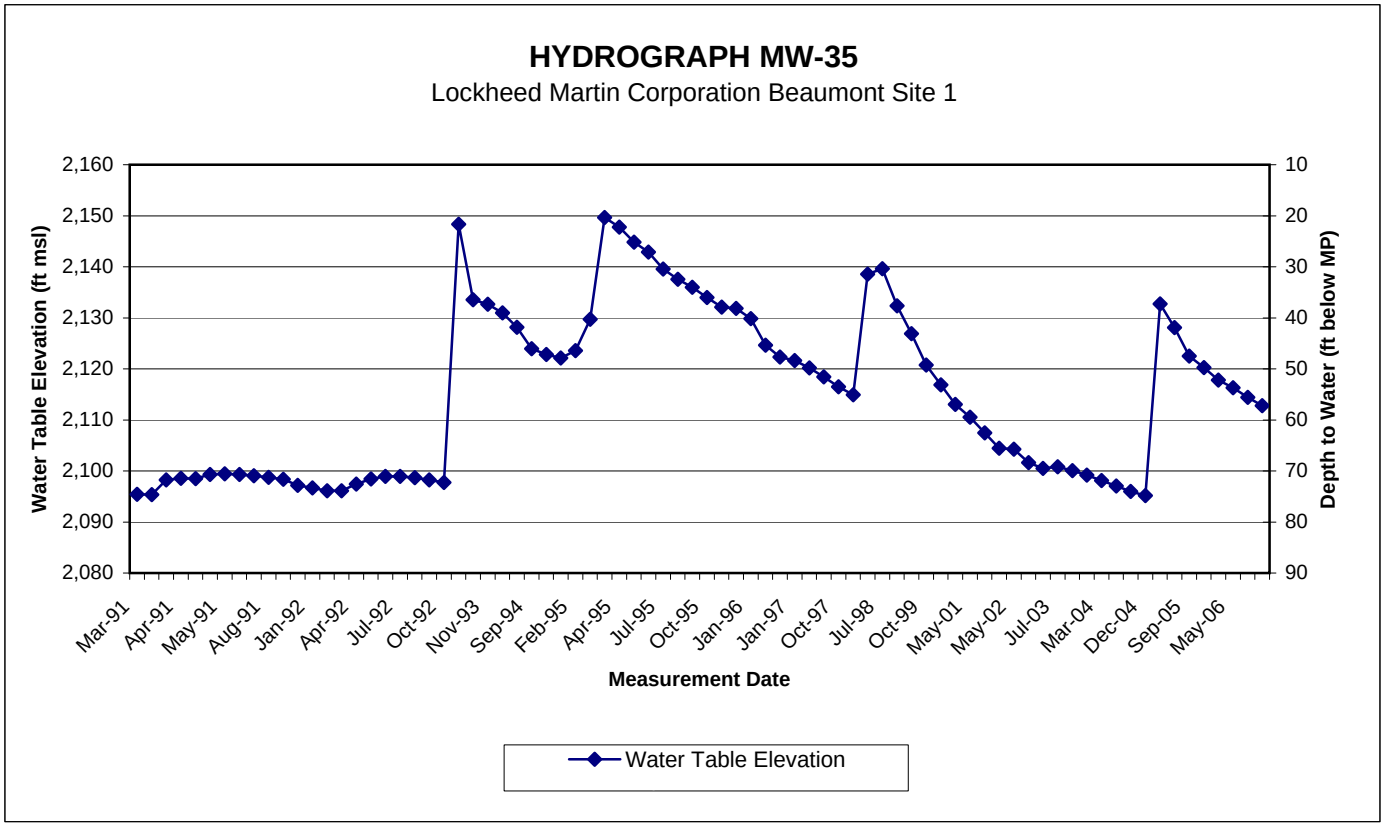
HYDROGRAPH MW-35
Lockheed Martin Corporation Beaumont Site 1
Water Table Elevation (ft msl)
Depth to Water (ft below MP)
2,160
2,150
2,140
2,130
2,120
2,110
2,100
2,090
2,080
10
20
30
40
50
60
70
80
90
Mar-91
Apr-91
May-91
Aug-91
Jan-92
Apr-92
Jul-92
Oct-92
Nov-93
Sep-94
Feb-95
Apr-95
Jul-95
Oct-95
Jan-96
Jan-97
Oct-97
Jul-98
Oct-99
May-01
May-02
Jul-03
Mar-04
Dec-04
Sep-05
May-06
Measurement Date
Water Table Elevation

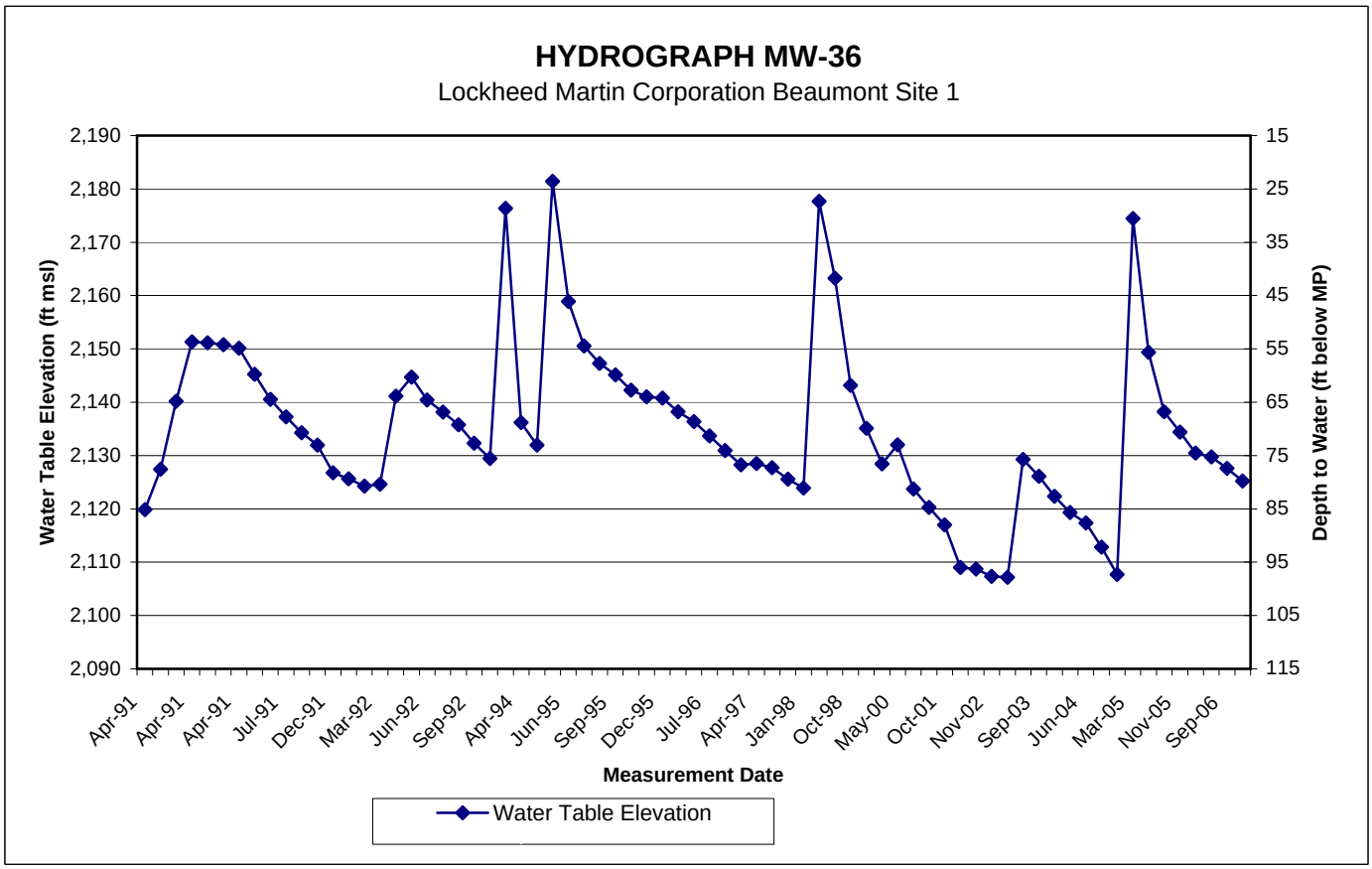
HYDROGRAPH MW-36
Lockheed Martin Corporation Beaumont Site 1
Water Table Elevation (ft msl)
Depth to Water (ft below MP)
2,190
2,180
2,170
2,160
2,150
2,140
2,130
2,120
2,110
2,100
2,090
15
25
35
45
55
65
75
85
95
105
115
Apr-91
Apr-91
Apr-91
Jul-91
Dec-91
Mar-92
Jun-92
Sep-92
Apr-94
Jun-95
Sep-95
Dec-95
Jul-96
Apr-97
Jan-98
Oct-98
May-00
Oct-01
Nov-02
Sep-03
Jun-04
Mar-05
Nov-05
Sep-06
Measurement Date
Water Table Elevation

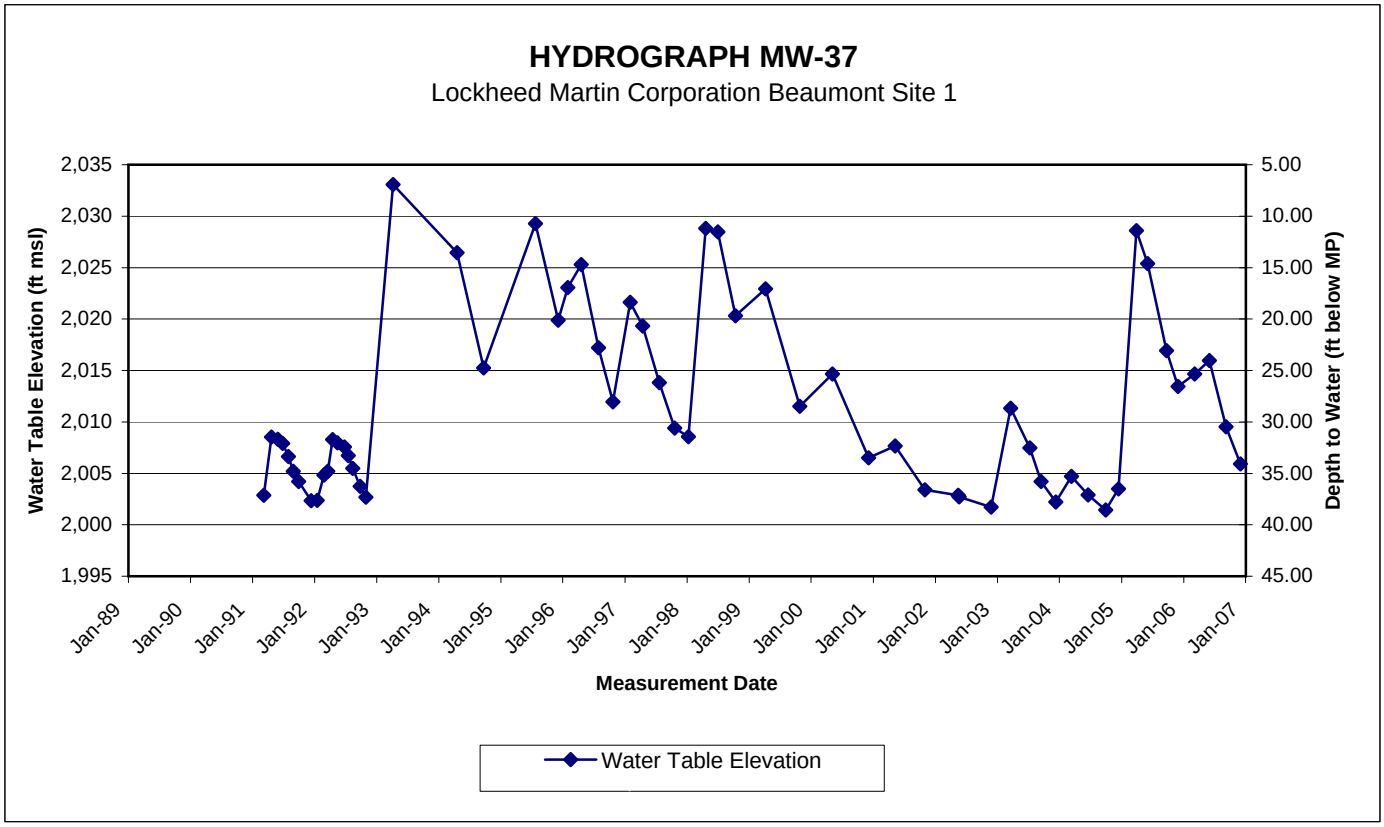
HYDROGRAPH MW-37
Lockheed Martin Corporation Beaumont Site 1
Water Table Elevation (ft msl)
Depth to Water (ft below MP)
2,035
2,030
2,025
2,020
2,015
2,010
2,005
2,000
1,995
5.00
10.00
15.00
20.00
25.00
30.00
35.00
40.00
45.00
Jan-89
Jan-90
Jan-91
Jan-92
Jan-93
Jan-94
Jan-95
Jan-96
Jan-97
Jan-98
Jan-99
Jan-00
Jan-01
Jan-02
Jan-03
Jan-04
Jan-05
Jan-06
Jan-07
Measurement Date
Water Table Elevation

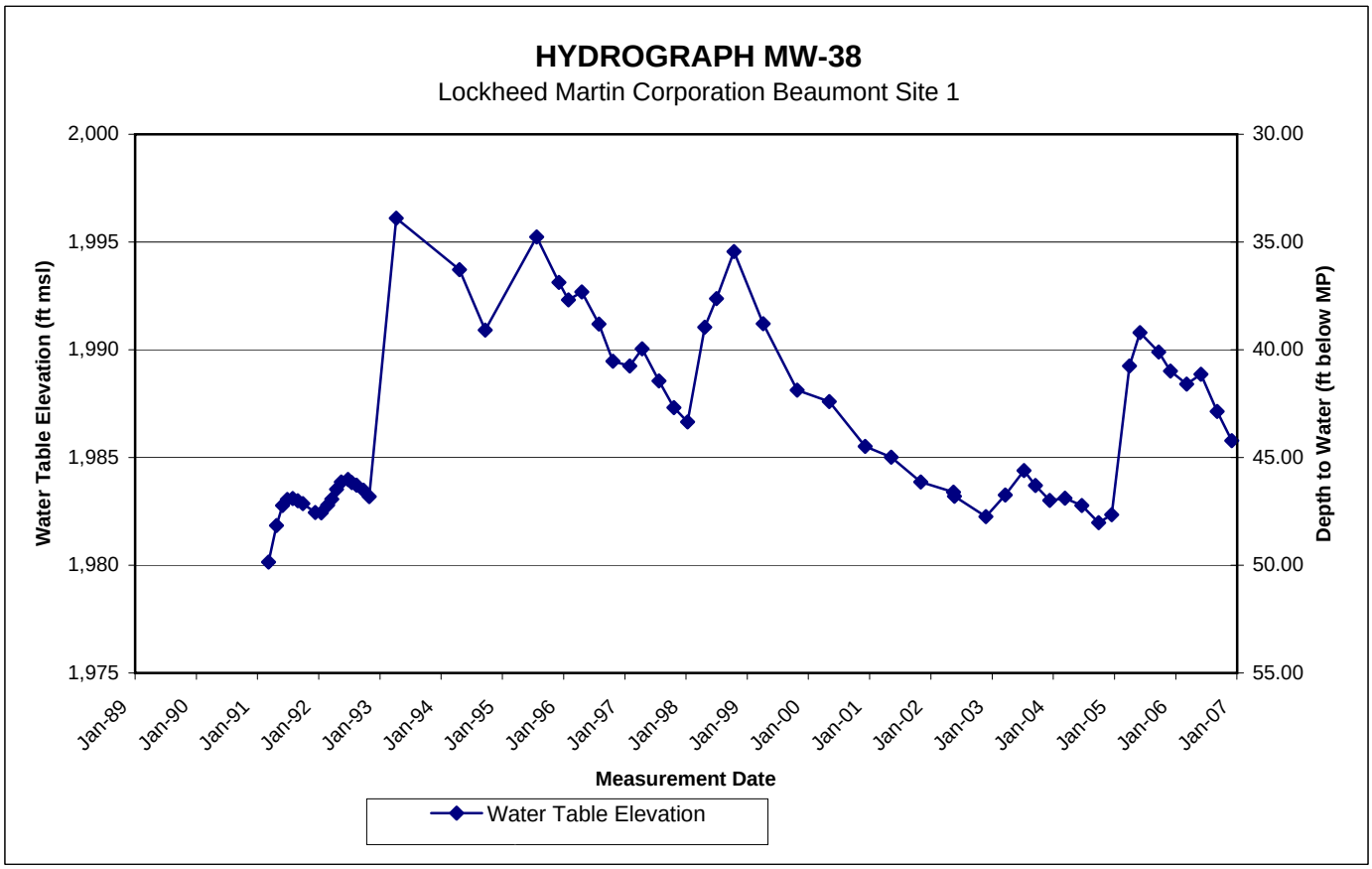
HYDROGRAPH MW-38
Lockheed Martin Corporation Beaumont Site 1
Water Table Elevation (ft msl)
Depth to Water (ft below MP)
2,000
1,995
1,990
1,985
1,980
1,975
30.00
35.00
40.00
45.00
50.00
55.00
Jan-89
Jan-90
Jan-91
Jan-92
Jan-93
Jan-94
Jan-95
Jan-96
Jan-97
Jan-98
Jan-99
Jan-00
Jan-01
Jan-02
Jan-03
Jan-04
Jan-05
Jan-06
Jan-07
Measurement Date
Water Table Elevation

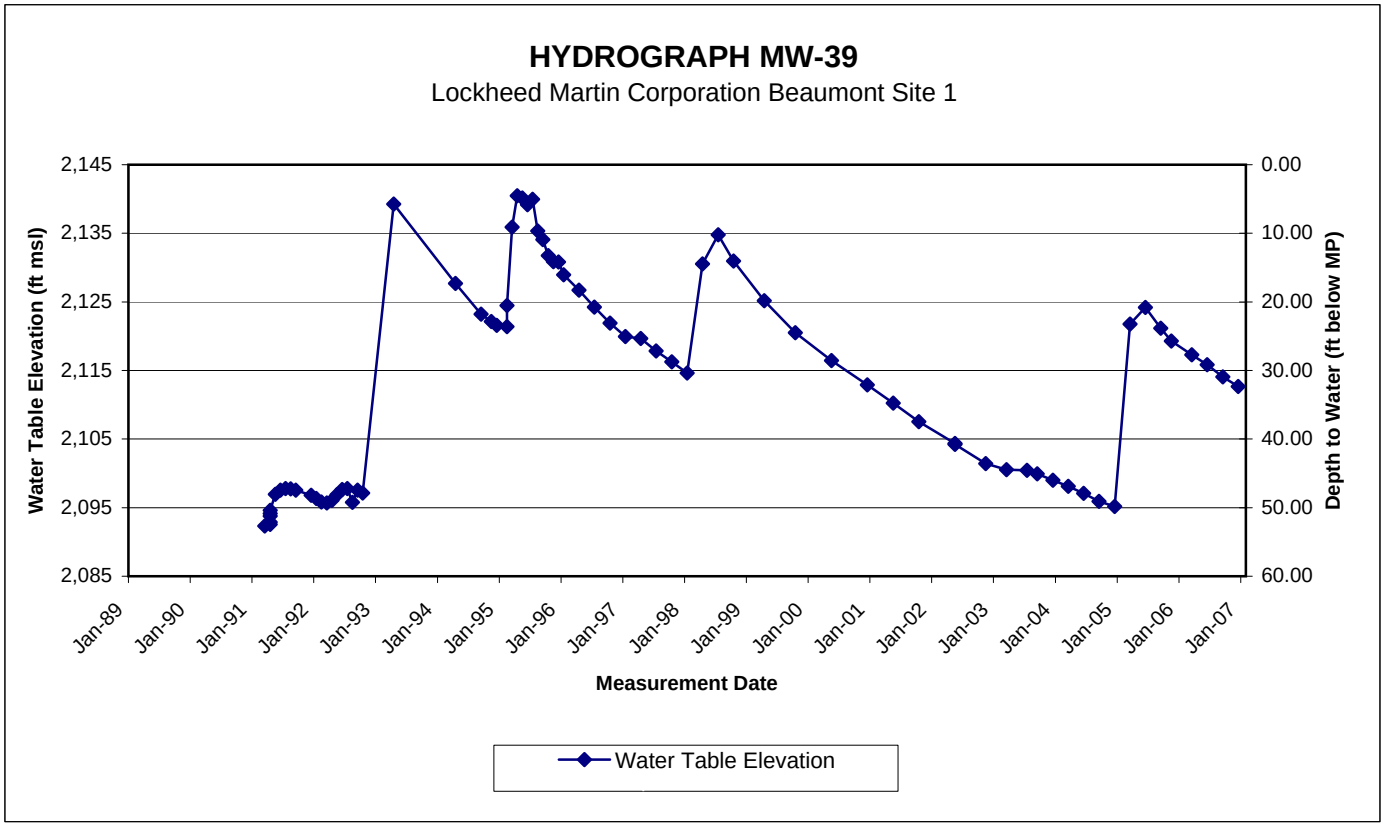
HYDROGRAPH MW-39
Lockheed Martin Corporation Beaumont Site 1
Water Table Elevation (ft msl)
Depth to Water (ft below MP)
2,145
2,135
2,125
2,115
2,105
2,095
2,085
0.00
10.00
20.00
30.00
40.00
50.00
60.00
Jan-89
Jan-90
Jan-91
Jan-92
Jan-93
Jan-94
Jan-95
Jan-96
Jan-97
Jan-98
Jan-99
Jan-00
Jan-01
Jan-02
Jan-03
Jan-04
Jan-05
Jan-06
Jan-07
Measurement Date
Water Table Elevation

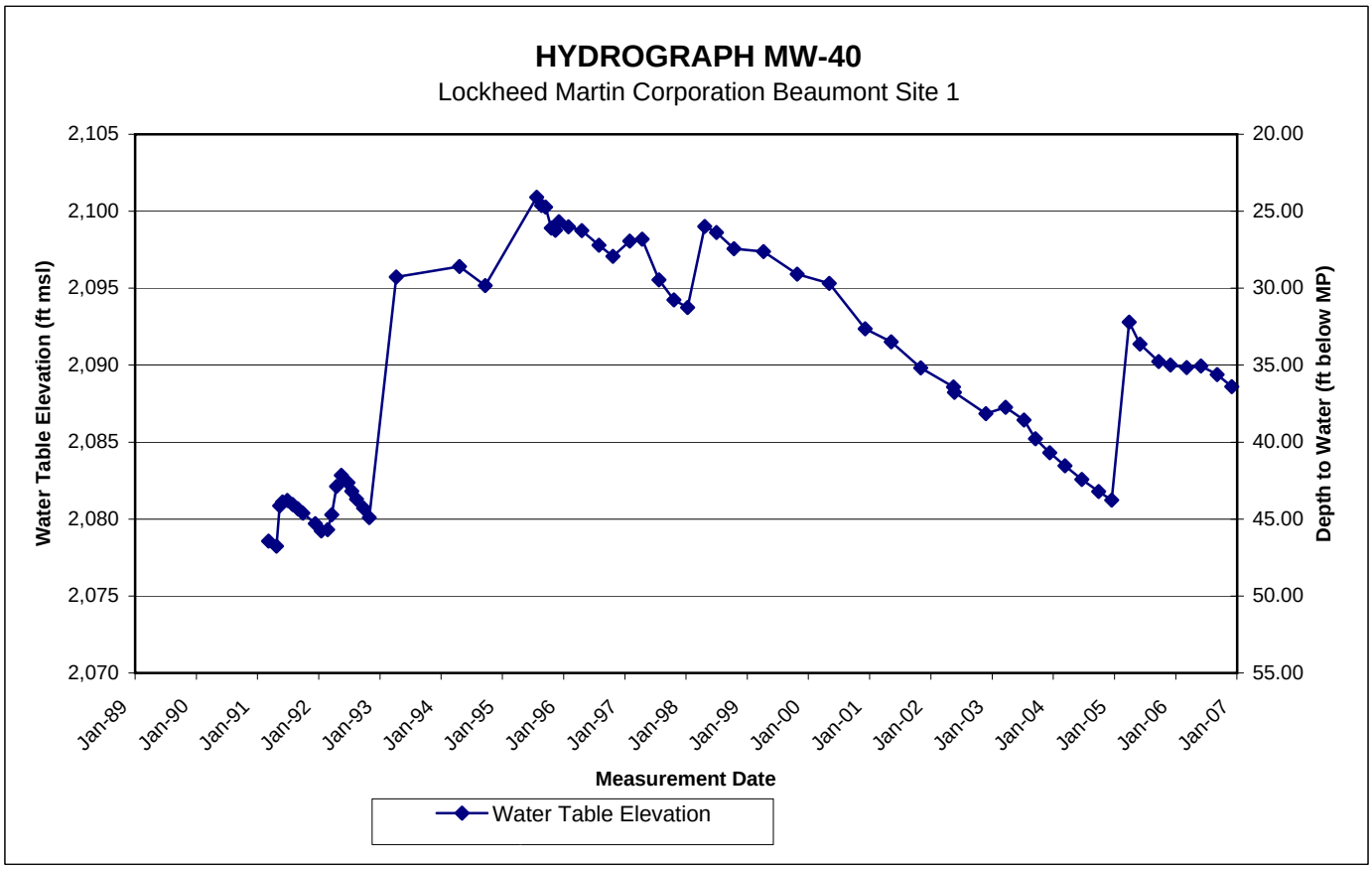
HYDROGRAPH MW-40
Lockheed Martin Corporation Beaumont Site 1
Water Table Elevation (ft msl)
Depth to Water (ft below MP)
2,105
2,100
2,095
2,090
2,085
2,080
2,075
2,070
20.00
25.00
30.00
35.00
40.00
45.00
50.00
55.00
Jan-89
Jan-90
Jan-91
Jan-92
Jan-93
Jan-94
Jan-95
Jan-96
Jan-97
Jan-98
Jan-99
Jan-00
Jan-01
Jan-02
Jan-03
Jan-04
Jan-05
Jan-06
Jan-07
Measurement Date
Water Table Elevation

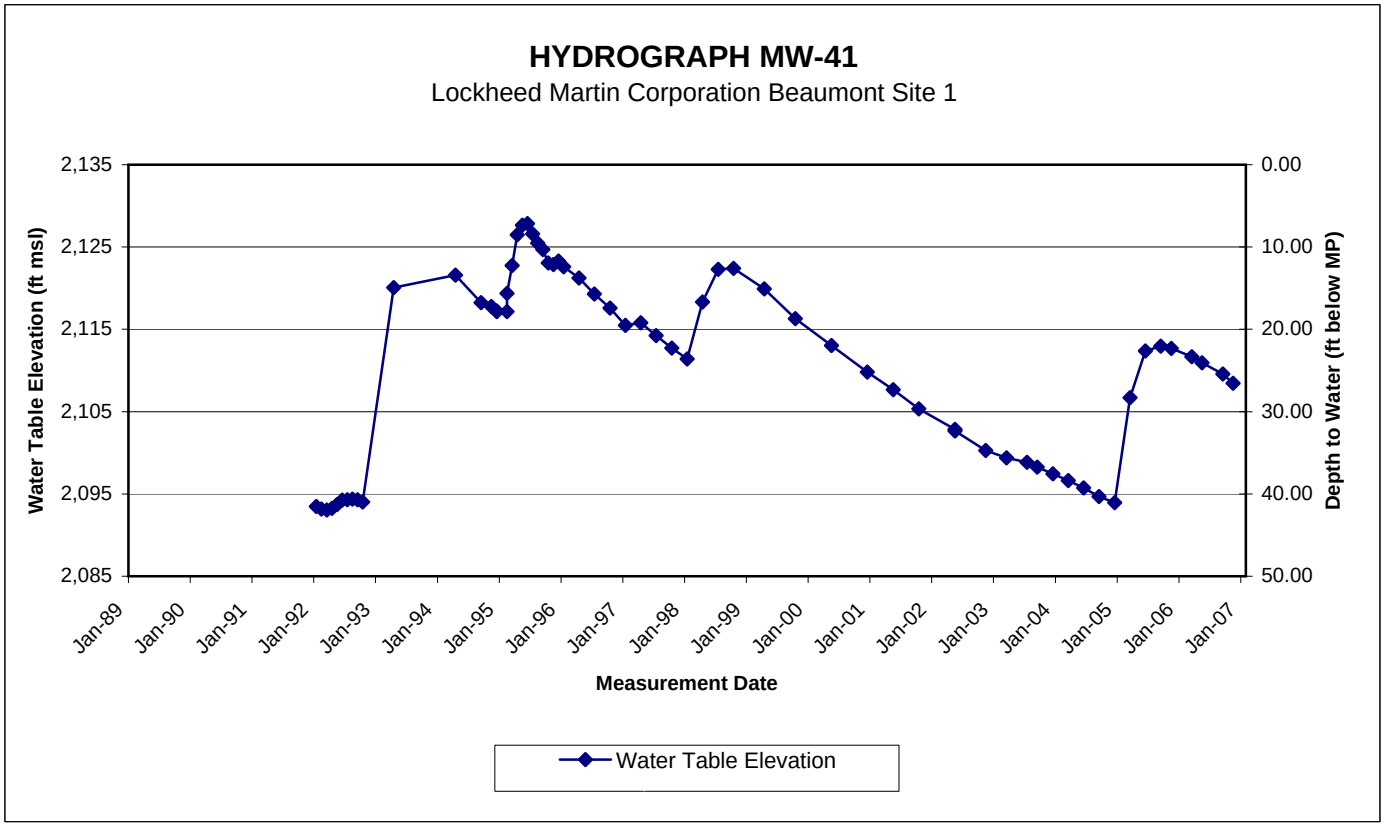
HYDROGRAPH MW-41
Lockheed Martin Corporation Beaumont Site 1
Water Table Elevation (ft msl)
Depth to Water (ft below MP)
2,135
2,125
2,115
2,105
2,095
2,085
0.00
10.00
20.00
30.00
40.00
50.00
Jan-89
Jan-90
Jan-91
Jan-92
Jan-93
Jan-94
Jan-95
Jan-96
Jan-97
Jan-98
Jan-99
Jan-00
Jan-01
Jan-02
Jan-03
Jan-04
Jan-05
Jan-06
Jan-07
Measurement Date
Water Table Elevation

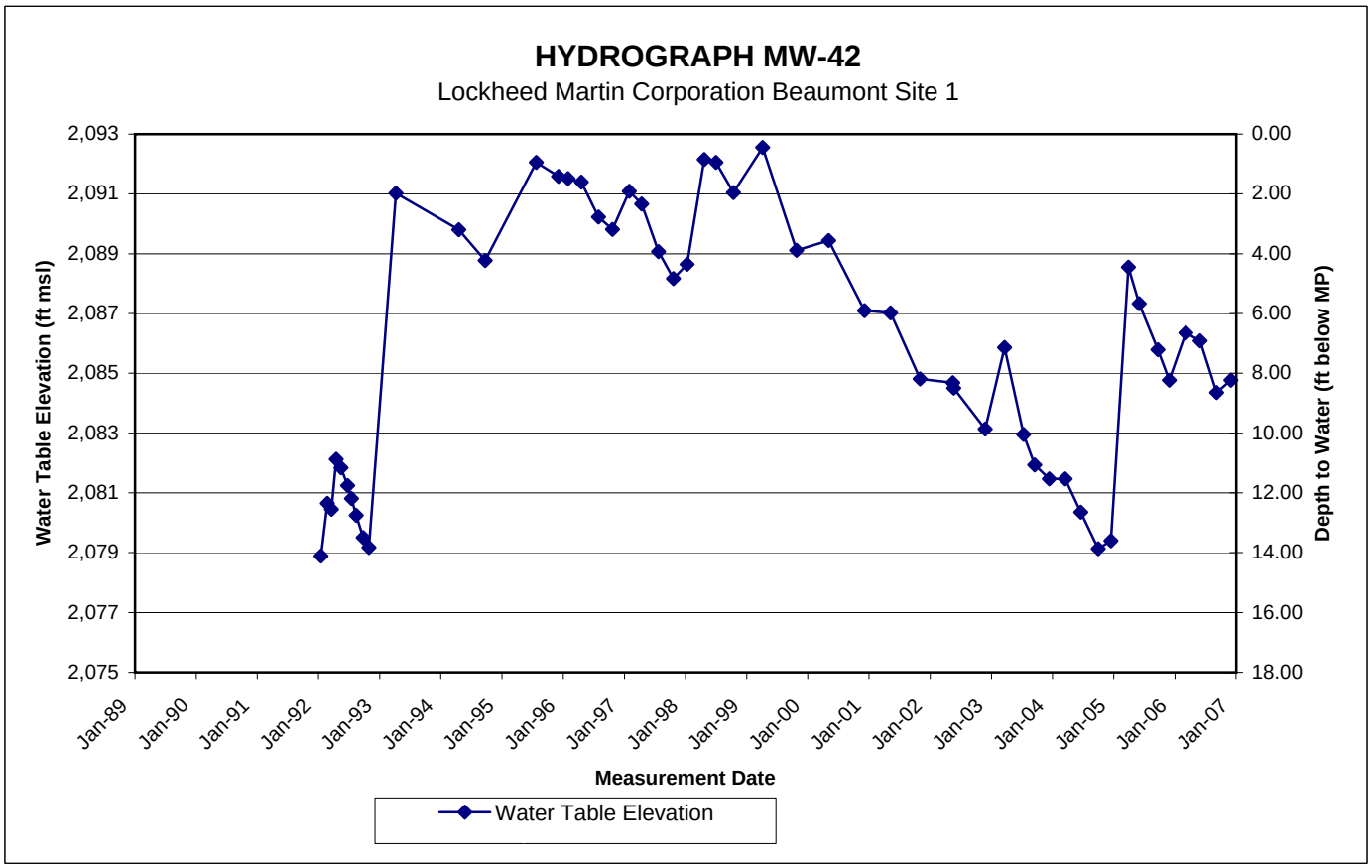
HYDROGRAPH MW-42
Lockheed Martin Corporation Beaumont Site 1
Water Table Elevation (ft msl)
Depth to Water (ft below MP)
2,093
2,091
2,089
2,087
2,085
2,083
2,081
2,079
2,077
2,075
0.00
2.00
4.00
6.00
8.00
10.00
12.00
14.00
16.00
18.00
Jan-89
Jan-90
Jan-91
Jan-92
Jan-93
Jan-94
Jan-95
Jan-96
Jan-97
Jan-98
Jan-99
Jan-00
Jan-01
Jan-02
Jan-03
Jan-04
Jan-05
Jan-06
Jan-07
Measurement Date
Water Table Elevation

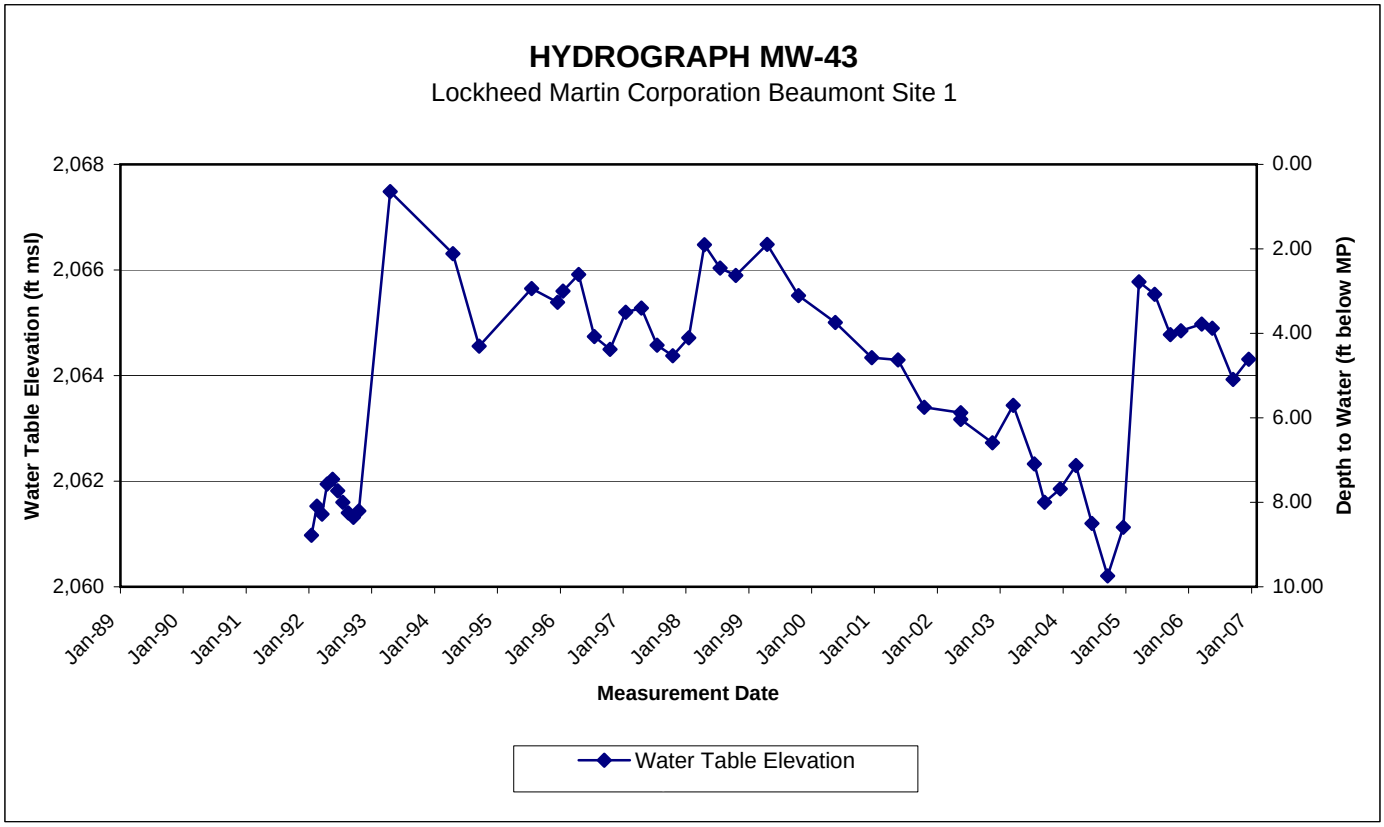
HYDROGRAPH MW-43
Lockheed Martin Corporation Beaumont Site 1
Water Table Elevation (ft msl)
Depth to Water (ft below MP)
2,068
2,066
2,064
2,062
2,060
0.00
2.00
4.00
6.00
8.00
10.00
Jan-89
Jan-90
Jan-91
Jan-92
Jan-93
Jan-94
Jan-95
Jan-96
Jan-97
Jan-98
Jan-99
Jan-00
Jan-01
Jan-02
Jan-03
Jan-04
Jan-05
Jan-06
Jan-07
Measurement Date
Water Table Elevation

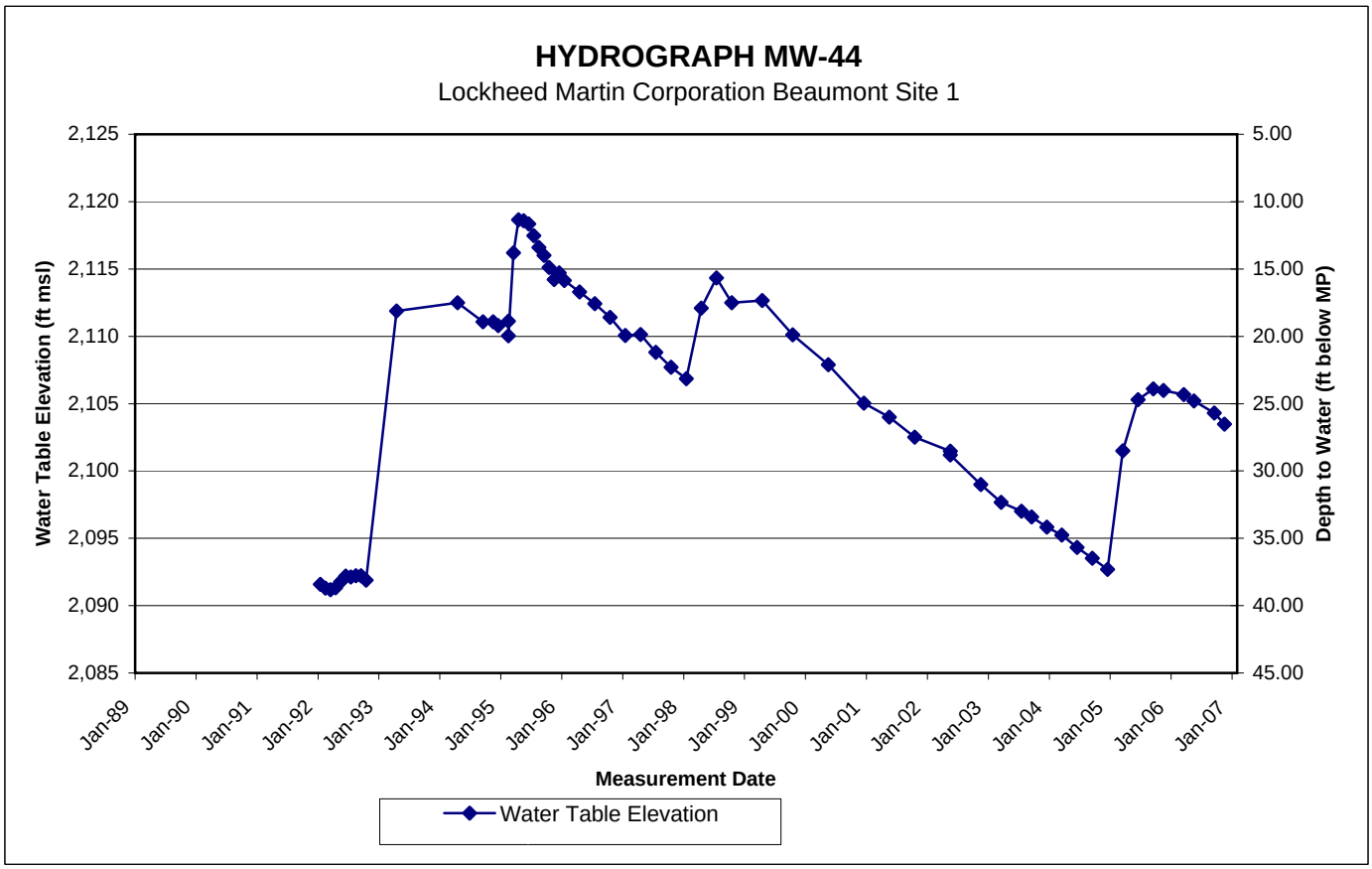
HYDROGRAPH MW-44
Lockheed Martin Corporation Beaumont Site 1
Water Table Elevation (ft msl)
Depth to Water (ft below MP)
2,125
2,120
2,115
2,110
2,105
2,100
2,095
2,090
2,085
5.00
10.00
15.00
20.00
25.00
30.00
35.00
40.00
45.00
Jan-89
Jan-90
Jan-91
Jan-92
Jan-93
Jan-94
Jan-95
Jan-96
Jan-97
Jan-98
Jan-99
Jan-00
Jan-01
Jan-02
Jan-03
Jan-04
Jan-05
Jan-06
Jan-07
Measurement Date
Water Table Elevation

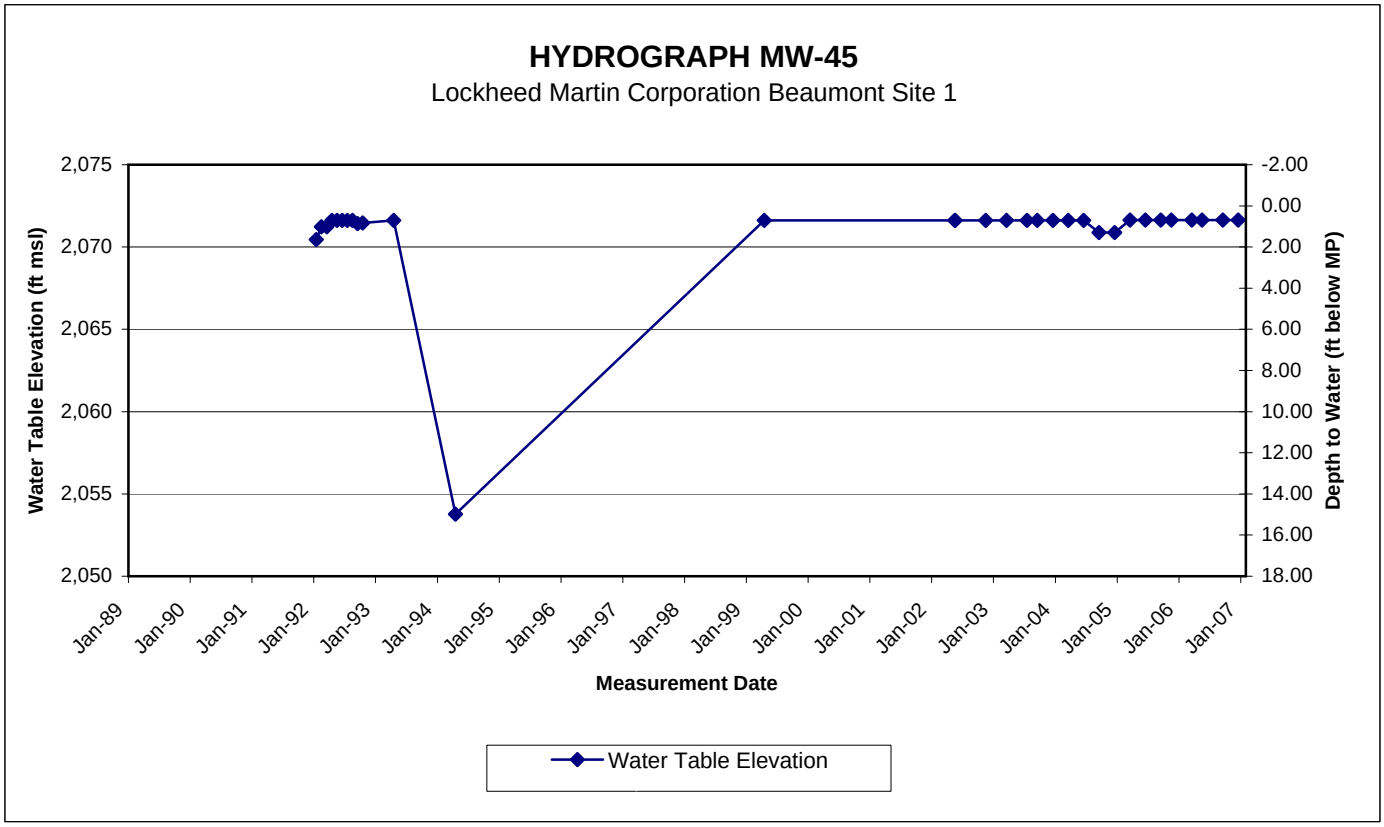
HYDROGRAPH MW-45
Lockheed Martin Corporation Beaumont Site 1
Water Table Elevation (ft msl)
Depth to Water (ft below MP)
2,075
2,070
2,065
2,060
2,055
2,050
-2.00
0.00
2.00
4.00
6.00
8.00
10.00
12.00
14.00
16.00
18.00
Jan-89
Jan-90
Jan-91
Jan-92
Jan-93
Jan-94
Jan-95
Jan-96
Jan-97
Jan-98
Jan-99
Jan-00
Jan-01
Jan-02
Jan-03
Jan-04
Jan-05
Jan-06
Jan-07
Measurement Date
Water Table Elevation

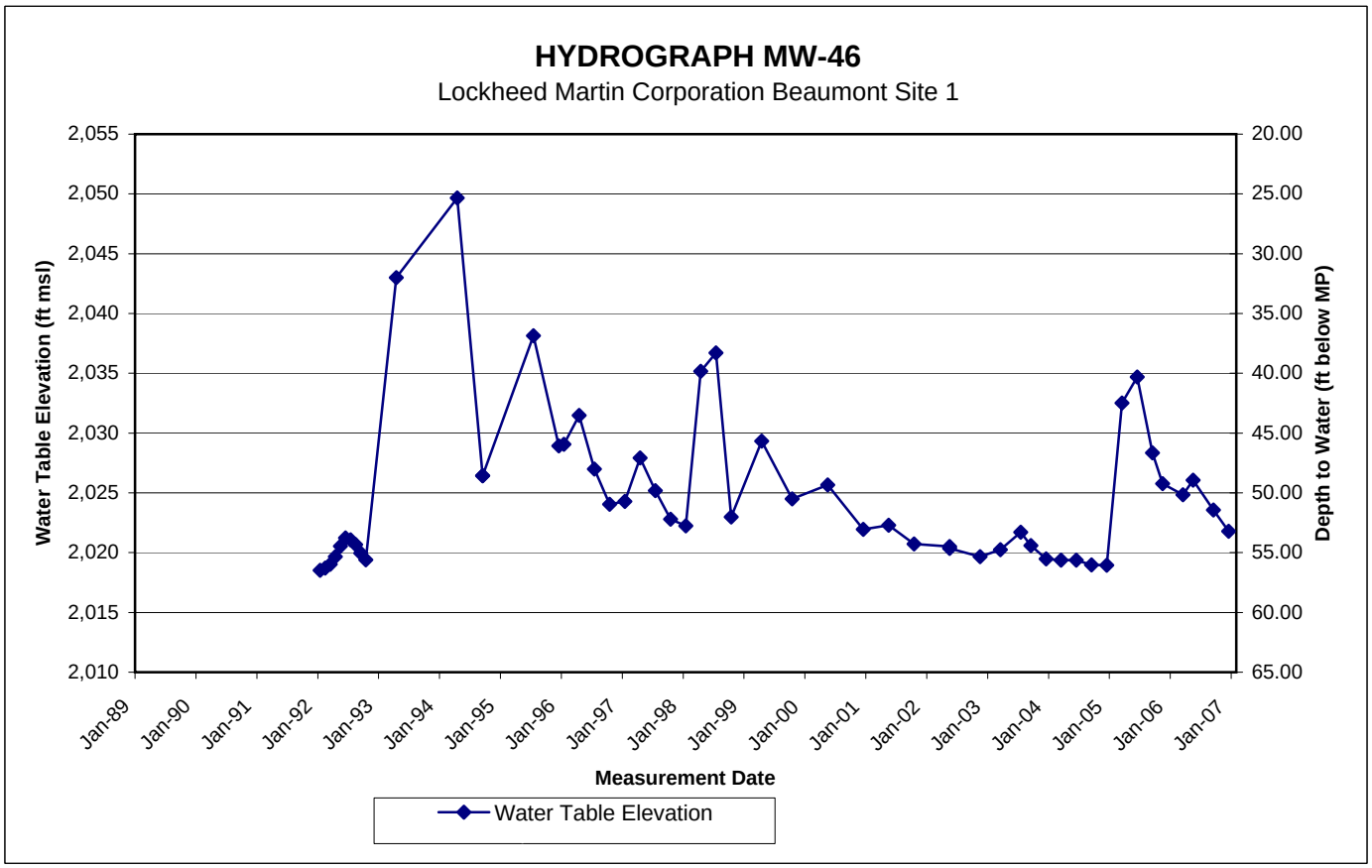
HYDROGRAPH MW-46
Lockheed Martin Corporation Beaumont Site 1
Water Table Elevation (ft msl)
Depth to Water (ft below MP)
2,055
2,050
2,045
2,040
2,035
2,030
2,025
2,020
2,015
2,010
20.00
25.00
30.00
35.00
40.00
45.00
50.00
55.00
60.00
65.00
Jan-89
Jan-90
Jan-91
Jan-92
Jan-93
Jan-94
Jan-95
Jan-96
Jan-97
Jan-98
Jan-99
Jan-00
Jan-01
Jan-02
Jan-03
Jan-04
Jan-05
Jan-06
Jan-07
Measurement Date
Water Table Elevation

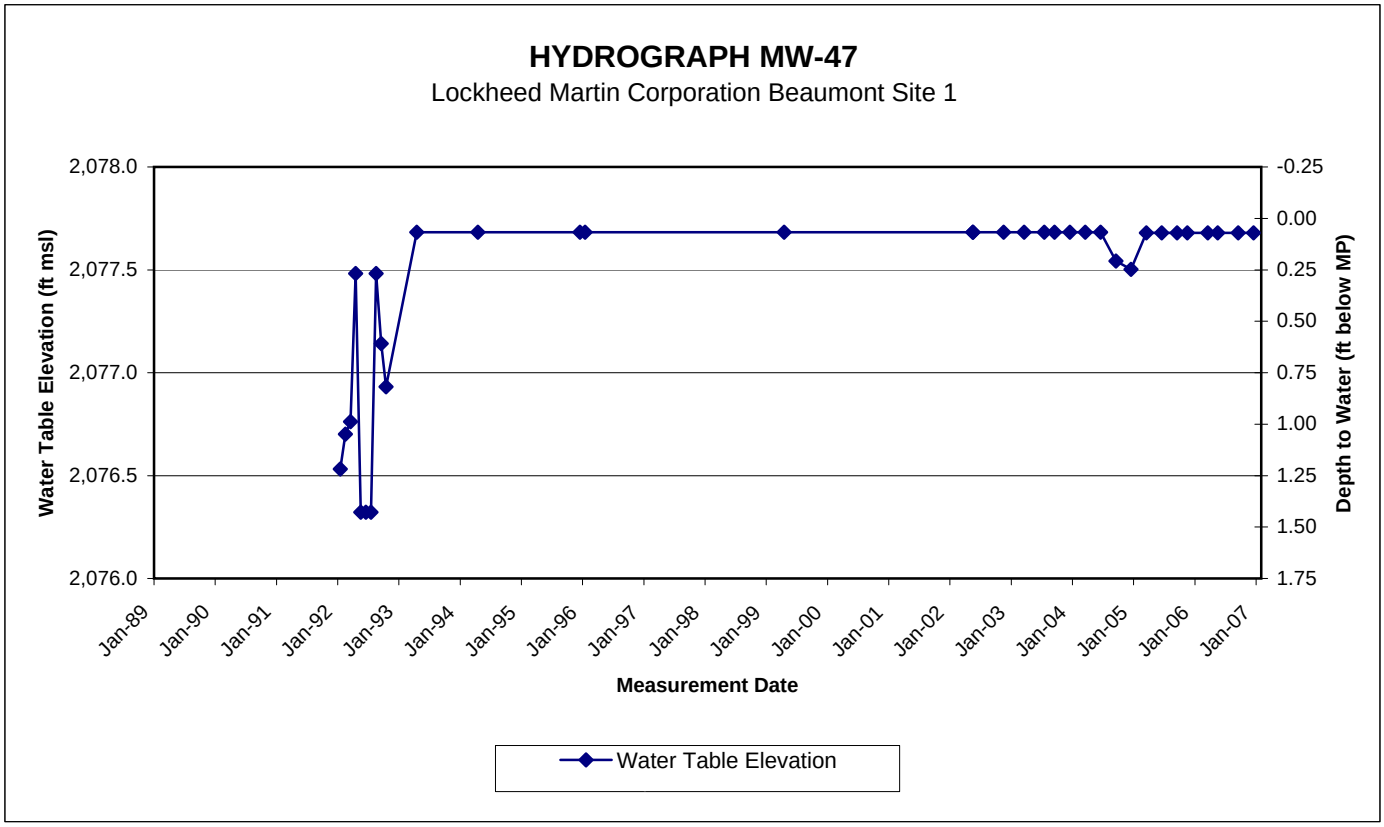
HYDROGRAPH MW-47
Lockheed Martin Corporation Beaumont Site 1
Water Table Elevation (ft msl)
2,078.0
2,077.5
2,077.0
2,076.5
2,076.0
Depth to Water (ft below MP)
-0.25
0.00
0.25
0.50
0.75
1.00
1.25
1.50
1.75
Jan-89
Jan-90
Jan-91
Jan-92
Jan-93
Jan-94
Jan-95
Jan-96
Jan-97
Jan-98
Jan-99
Jan-00
Jan-01
Jan-02
Jan-03
Jan-04
Jan-05
Jan-06
Jan-07
Measurement Date
Water Table Elevation

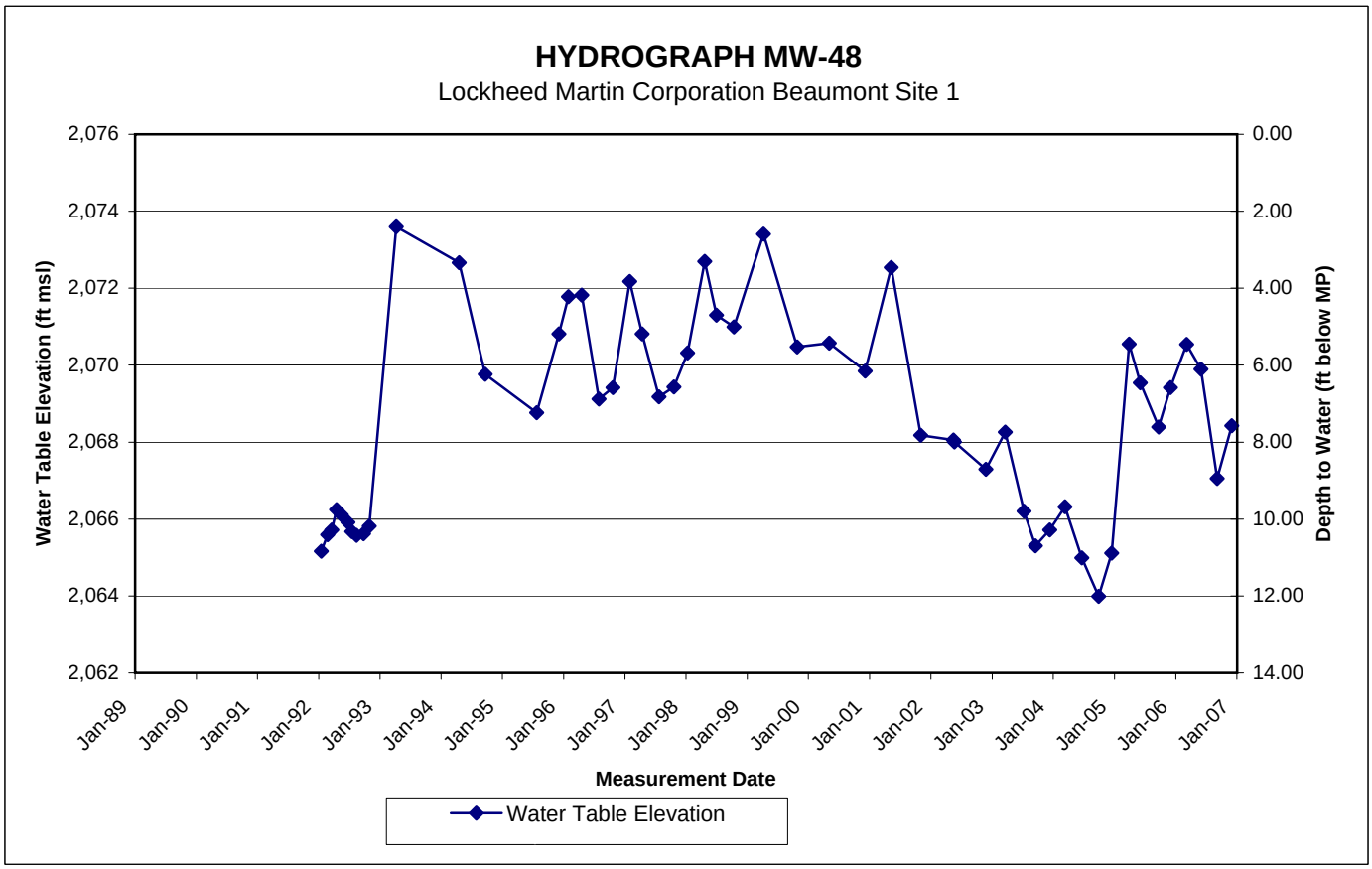
HYDROGRAPH MW-48
Lockheed Martin Corporation Beaumont Site 1
Water Table Elevation (ft msl)
2,076
2,074
2,072
2,070
2,068
2,066
2,064
2,062
Depth to Water (ft below MP)
0.00
2.00
4.00
6.00
8.00
10.00
12.00
14.00
Jan-89
Jan-90
Jan-91
Jan-92
Jan-93
Jan-94
Jan-95
Jan-96
Jan-97
Jan-98
Jan-99
Jan-00
Jan-01
Jan-02
Jan-03
Jan-04
Jan-05
Jan-06
Jan-07
Measurement Date
Water Table Elevation

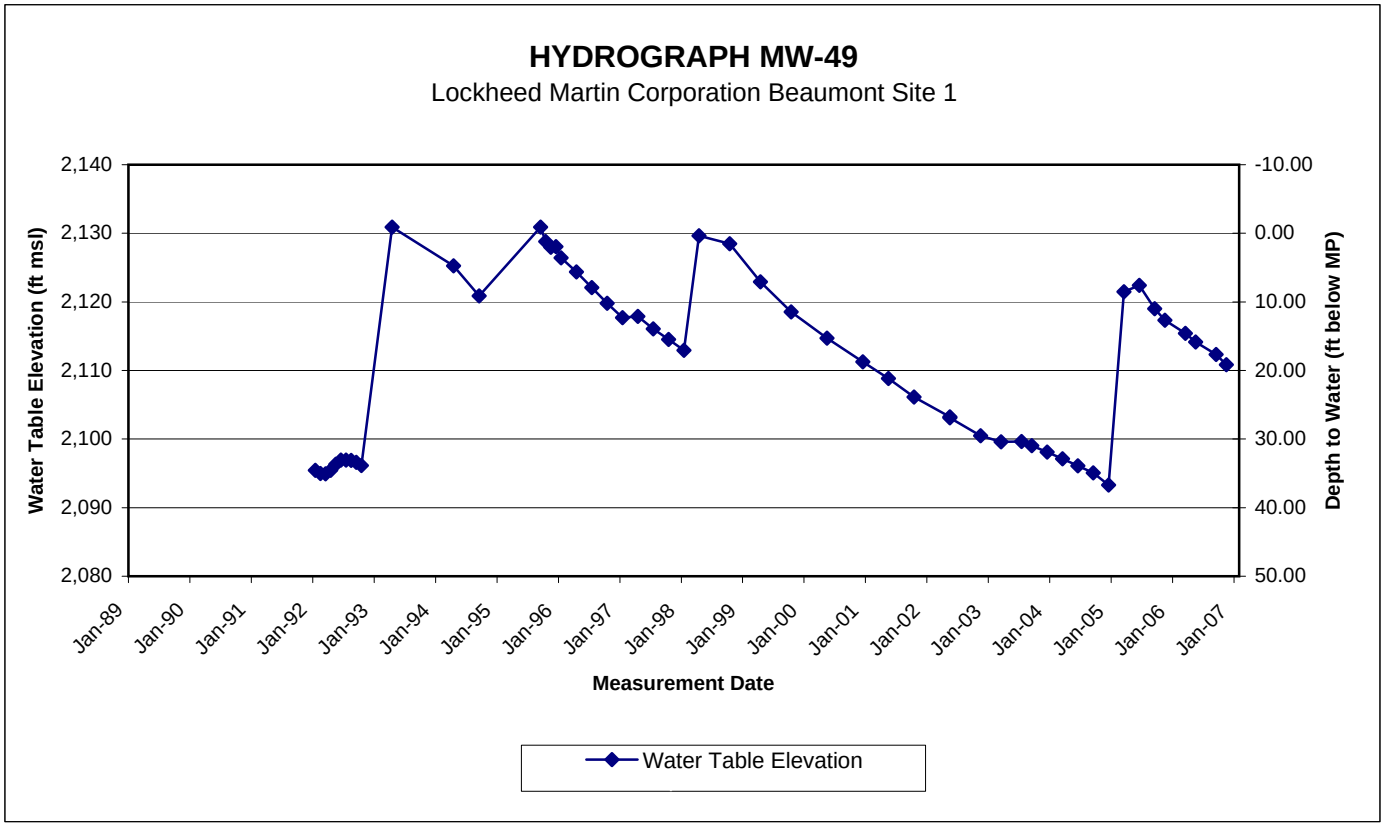
HYDROGRAPH MW-49
Lockheed Martin Corporation Beaumont Site 1
Water Table Elevation (ft msl)
Depth to Water (ft below MP)
2,140
2,130
2,120
2,110
2,100
2,090
2,080
-10.00
0.00
10.00
20.00
30.00
40.00
50.00
Jan-89
Jan-90
Jan-91
Jan-92
Jan-93
Jan-94
Jan-95
Jan-96
Jan-97
Jan-98
Jan-99
Jan-00
Jan-01
Jan-02
Jan-03
Jan-04
Jan-05
Jan-06
Jan-07
Measurement Date
Water Table Elevation

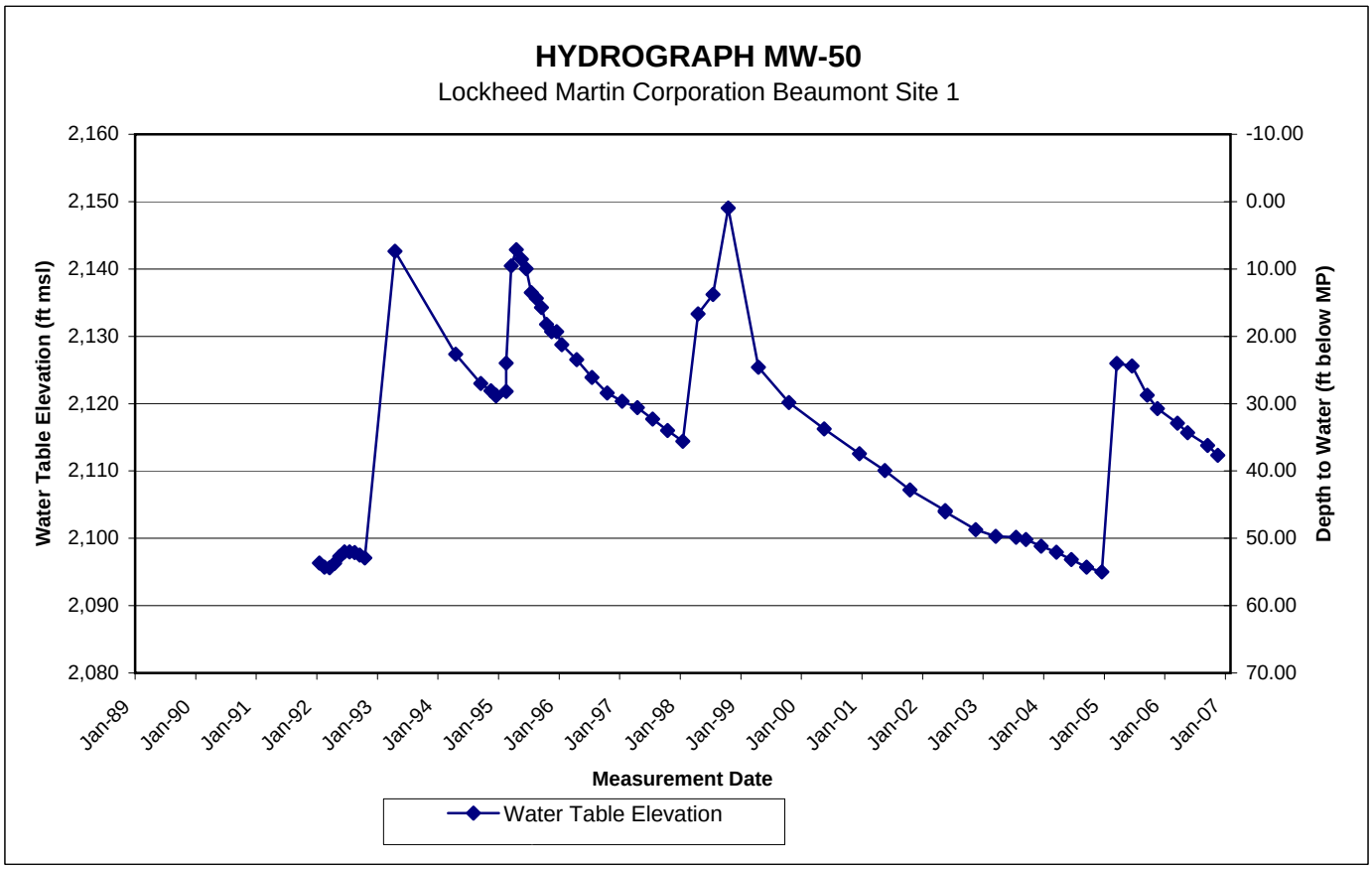
HYDROGRAPH MW-50
Lockheed Martin Corporation Beaumont Site 1
Water Table Elevation (ft msl)
Depth to Water (ft below MP)
2,160
2,150
2,140
2,130
2,120
2,110
2,100
2,090
2,080
-10.00
0.00
10.00
20.00
30.00
40.00
50.00
60.00
70.00
Jan-89
Jan-90
Jan-91
Jan-92
Jan-93
Jan-94
Jan-95
Jan-96
Jan-97
Jan-98
Jan-99
Jan-00
Jan-01
Jan-02
Jan-03
Jan-04
Jan-05
Jan-06
Jan-07
Measurement Date
Water Table Elevation

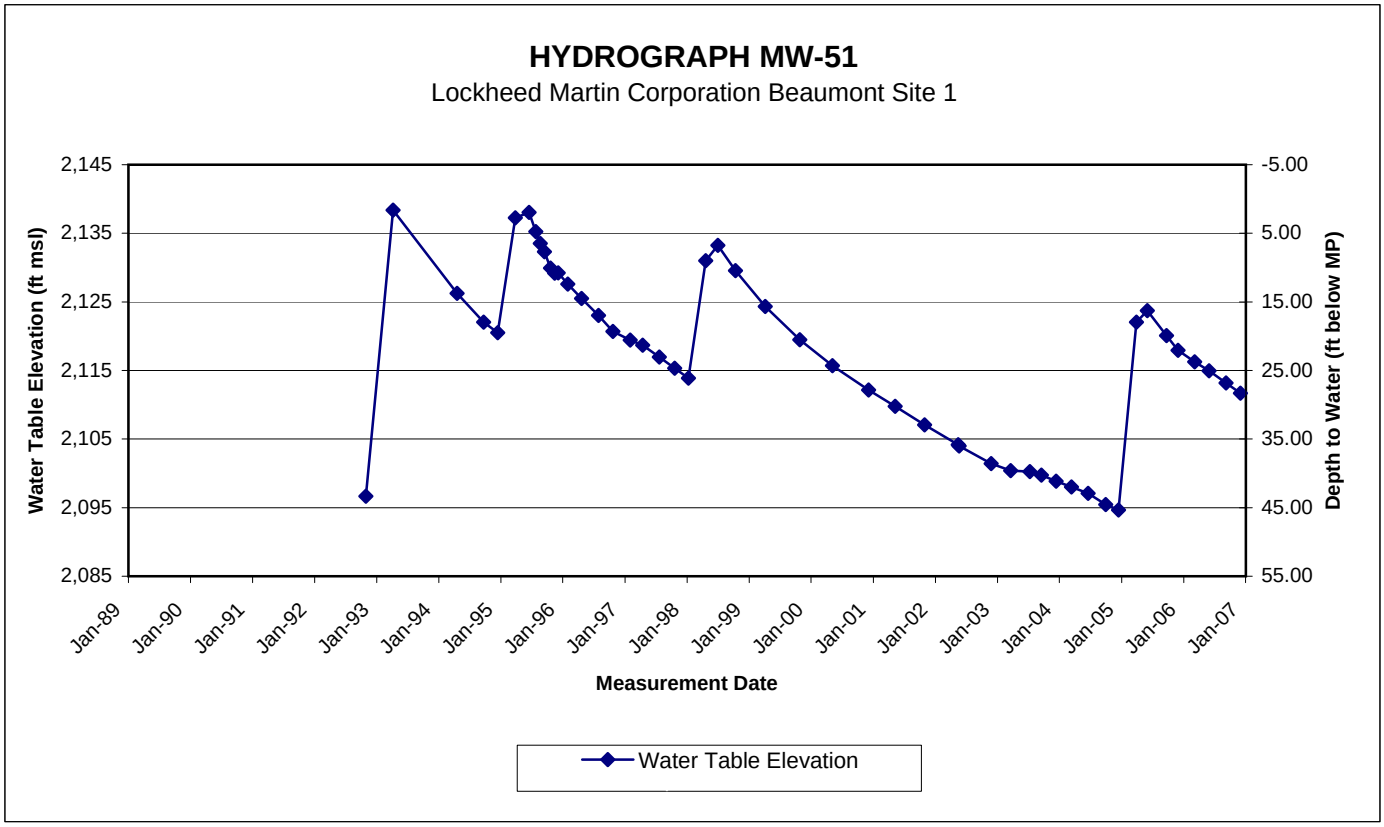
HYDROGRAPH MW-51
Lockheed Martin Corporation Beaumont Site 1
Water Table Elevation (ft msl)
2,145
2,135
2,125
2,115
2,105
2,095
2,085
Depth to Water (ft below MP)
-5.00
5.00
15.00
25.00
35.00
45.00
55.00
Jan-89
Jan-90
Jan-91
Jan-92
Jan-93
Jan-94
Jan-95
Jan-96
Jan-97
Jan-98
Jan-99
Jan-00
Jan-01
Jan-02
Jan-03
Jan-04
Jan-05
Jan-06
Jan-07
Measurement Date
Water Table Elevation

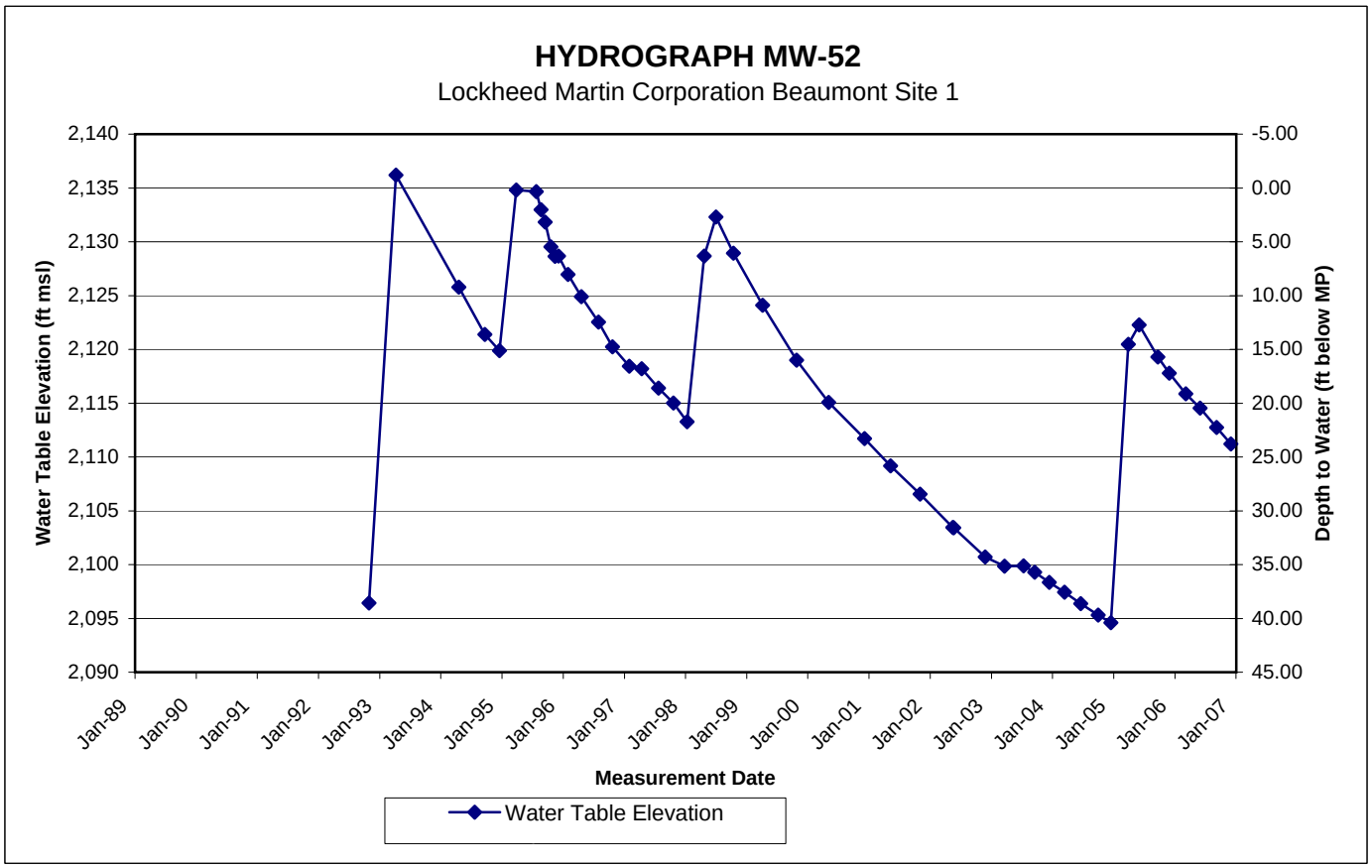
HYDROGRAPH MW-52
Lockheed Martin Corporation Beaumont Site 1
Water Table Elevation (ft msl)
2,140
2,135
2,130
2,125
2,120
2,115
2,110
2,105
2,100
2,095
2,090
Depth to Water (ft below MP)
-5.00
0.00
5.00
10.00
15.00
20.00
25.00
30.00
35.00
40.00
45.00
Jan-89
Jan-90
Jan-91
Jan-92
Jan-93
Jan-94
Jan-95
Jan-96
Jan-97
Jan-98
Jan-99
Jan-00
Jan-01
Jan-02
Jan-03
Jan-04
Jan-05
Jan-06
Jan-07
Measurement Date
Water Table Elevation

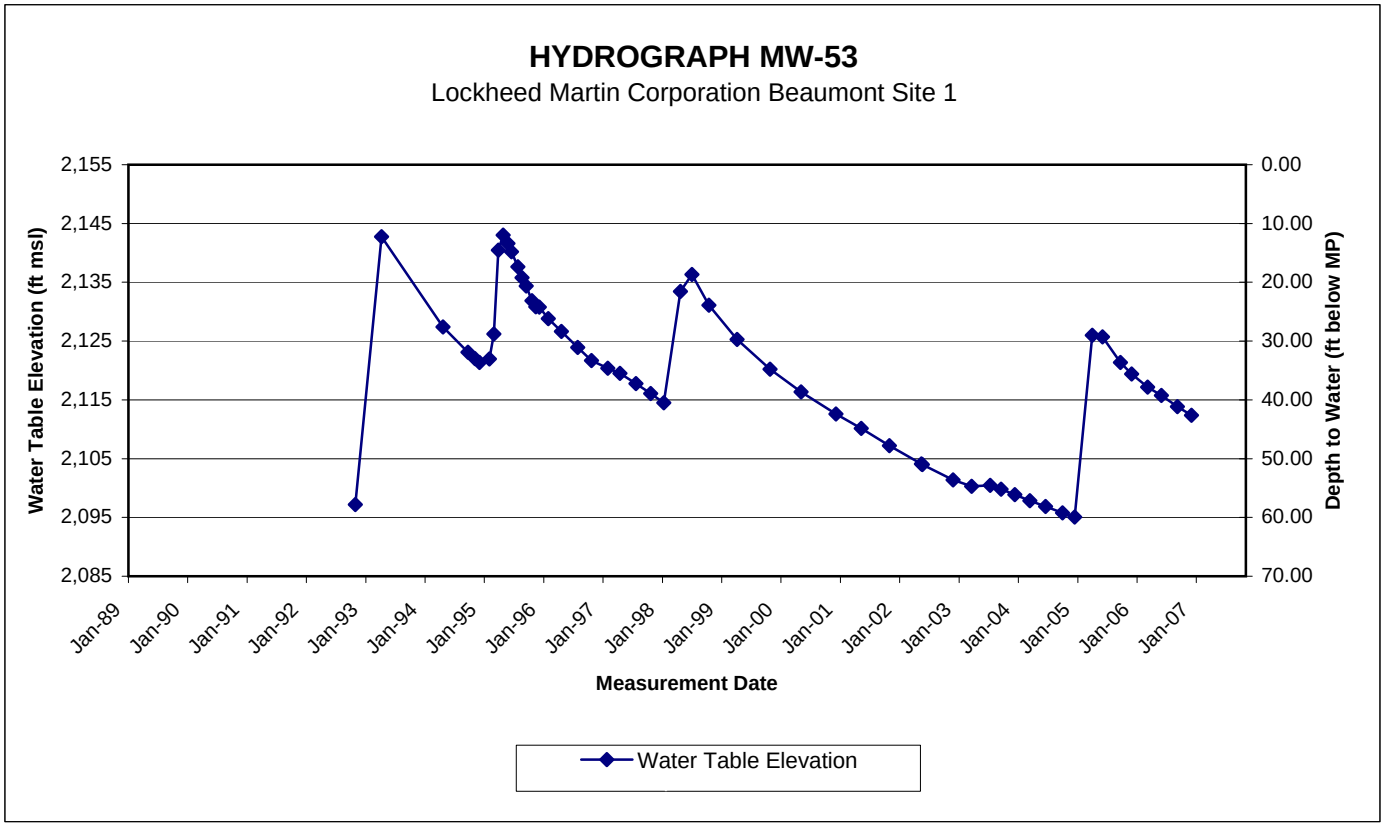
HYDROGRAPH MW-53
Lockheed Martin Corporation Beaumont Site 1
Water Table Elevation (ft msl)
Depth to Water (ft below MP)
2,155
2,145
2,135
2,125
2,115
2,105
2,095
2,085
0.00
10.00
20.00
30.00
40.00
50.00
60.00
70.00
Jan-89
Jan-90
Jan-91
Jan-92
Jan-93
Jan-94
Jan-95
Jan-96
Jan-97
Jan-98
Jan-99
Jan-00
Jan-01
Jan-02
Jan-03
Jan-04
Jan-05
Jan-06
Jan-07
Measurement Date
Water Table Elevation

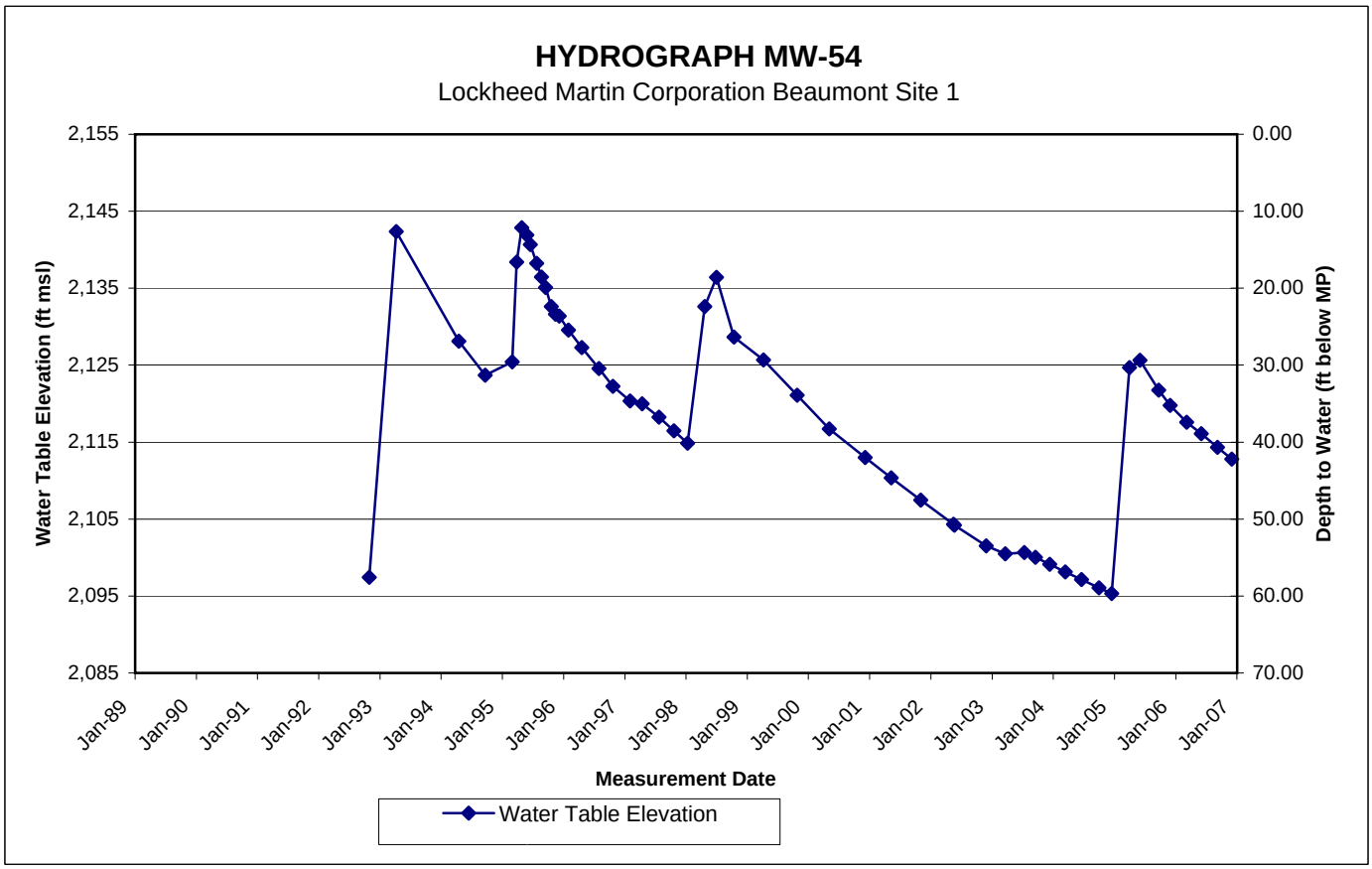
HYDROGRAPH MW-54
Lockheed Martin Corporation Beaumont Site 1
Water Table Elevation (ft msl)
Depth to Water (ft below MP)
2,155
2,145
2,135
2,125
2,115
2,105
2,095
2,085
0.00
10.00
20.00
30.00
40.00
50.00
60.00
70.00
Jan-89
Jan-90
Jan-91
Jan-92
Jan-93
Jan-94
Jan-95
Jan-96
Jan-97
Jan-98
Jan-99
Jan-00
Jan-01
Jan-02
Jan-03
Jan-04
Jan-05
Jan-06
Jan-07
Measurement Date
Water Table Elevation

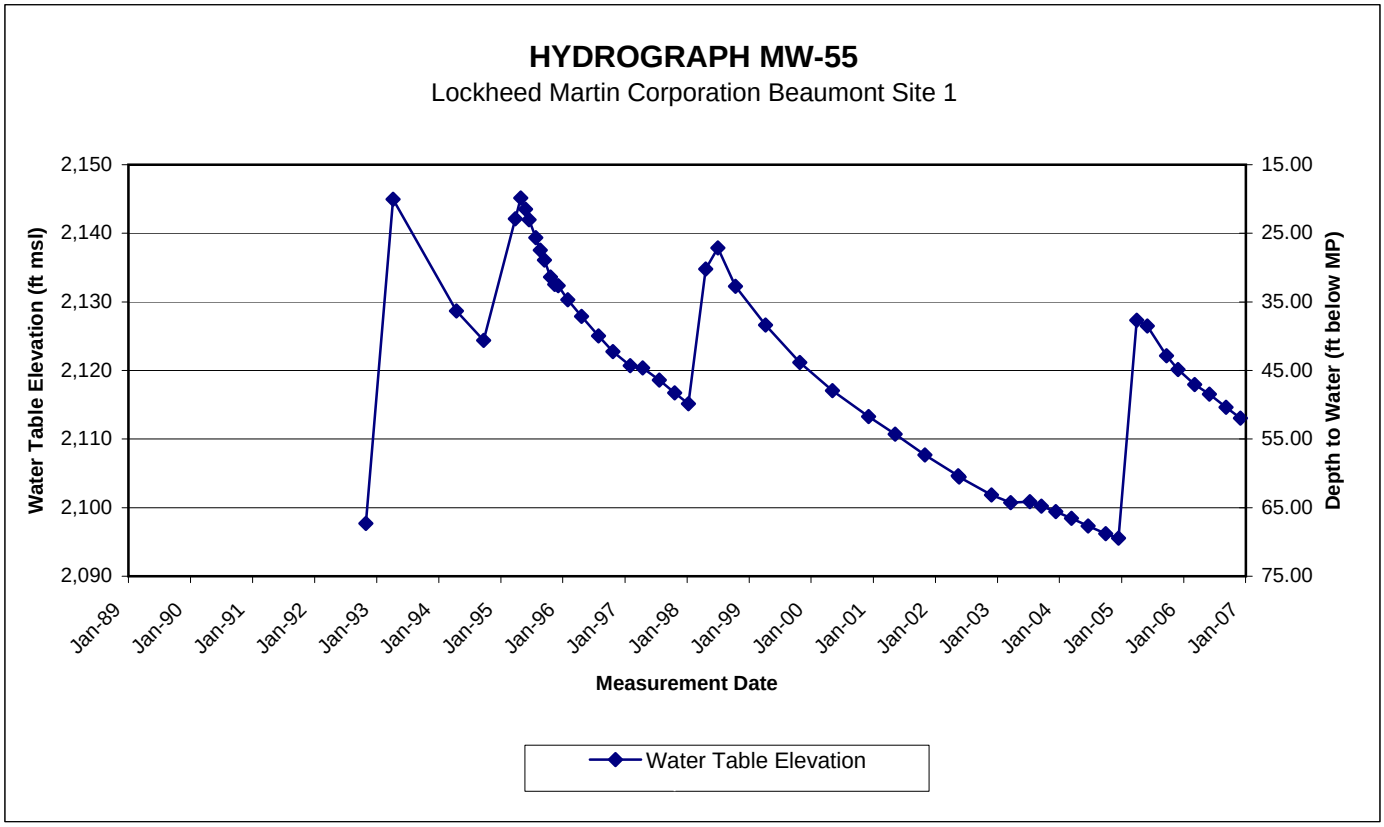
HYDROGRAPH MW-55
Lockheed Martin Corporation Beaumont Site 1
Water Table Elevation (ft msl)
Depth to Water (ft below MP)
2,150
2,140
2,130
2,120
2,110
2,100
2,090
15.00
25.00
35.00
45.00
55.00
65.00
75.00
Jan-89
Jan-90
Jan-91
Jan-92
Jan-93
Jan-94
Jan-95
Jan-96
Jan-97
Jan-98
Jan-99
Jan-00
Jan-01
Jan-02
Jan-03
Jan-04
Jan-05
Jan-06
Jan-07
Measurement Date
Water Table Elevation

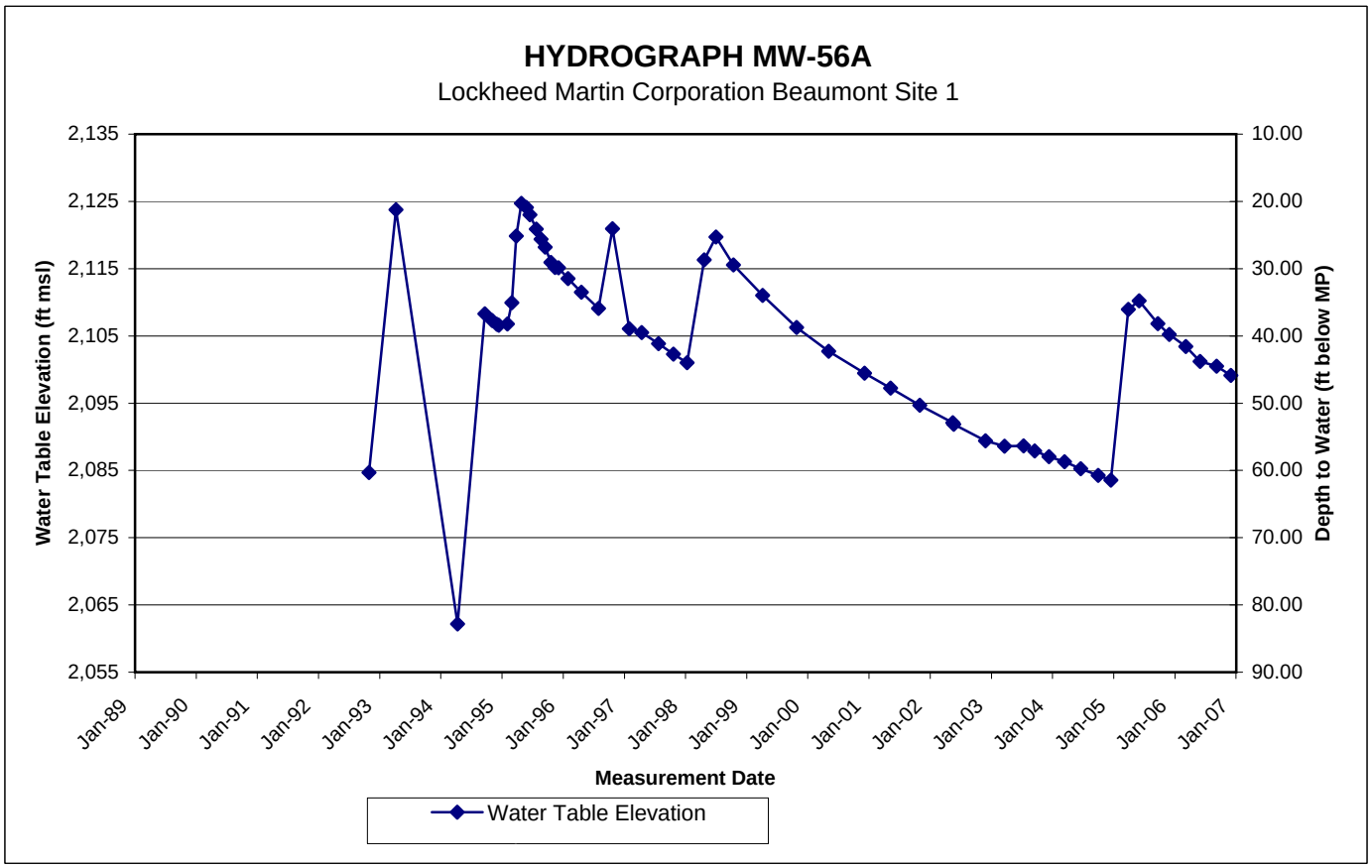
HYDROGRAPH MW-56A
Lockheed Martin Corporation Beaumont Site 1
Water Table Elevation (ft msl)
Depth to Water (ft below MP)
2,135
2,125
2,115
2,105
2,095
2,085
2,075
2,065
2,055
10.00
20.00
30.00
40.00
50.00
60.00
70.00
80.00
90.00
Jan-89
Jan-90
Jan-91
Jan-92
Jan-93
Jan-94
Jan-95
Jan-96
Jan-97
Jan-98
Jan-99
Jan-00
Jan-01
Jan-02
Jan-03
Jan-04
Jan-05
Jan-06
Jan-07
Measurement Date
Water Table Elevation

HYDROGRAPH MW-56B

Lockheed Martin Corporation Beaumont Site 1

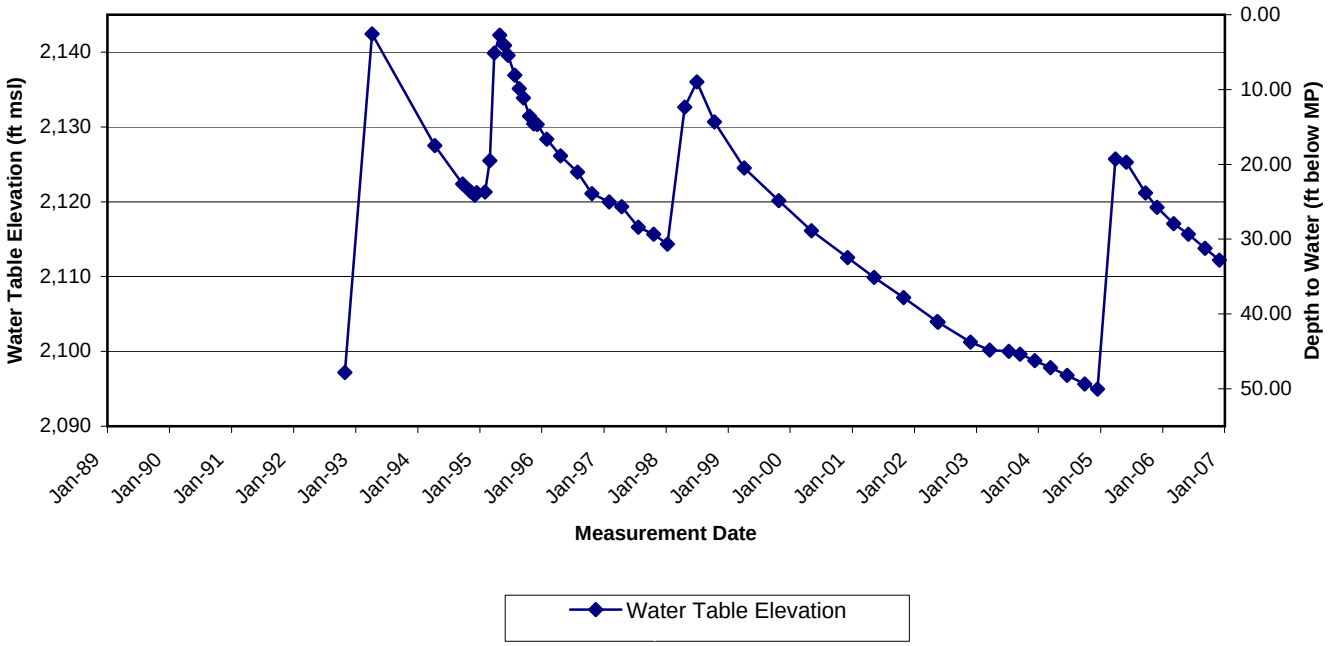

HYDROGRAPH MW-56C

Lockheed Martin Corporation Beaumont Site 1

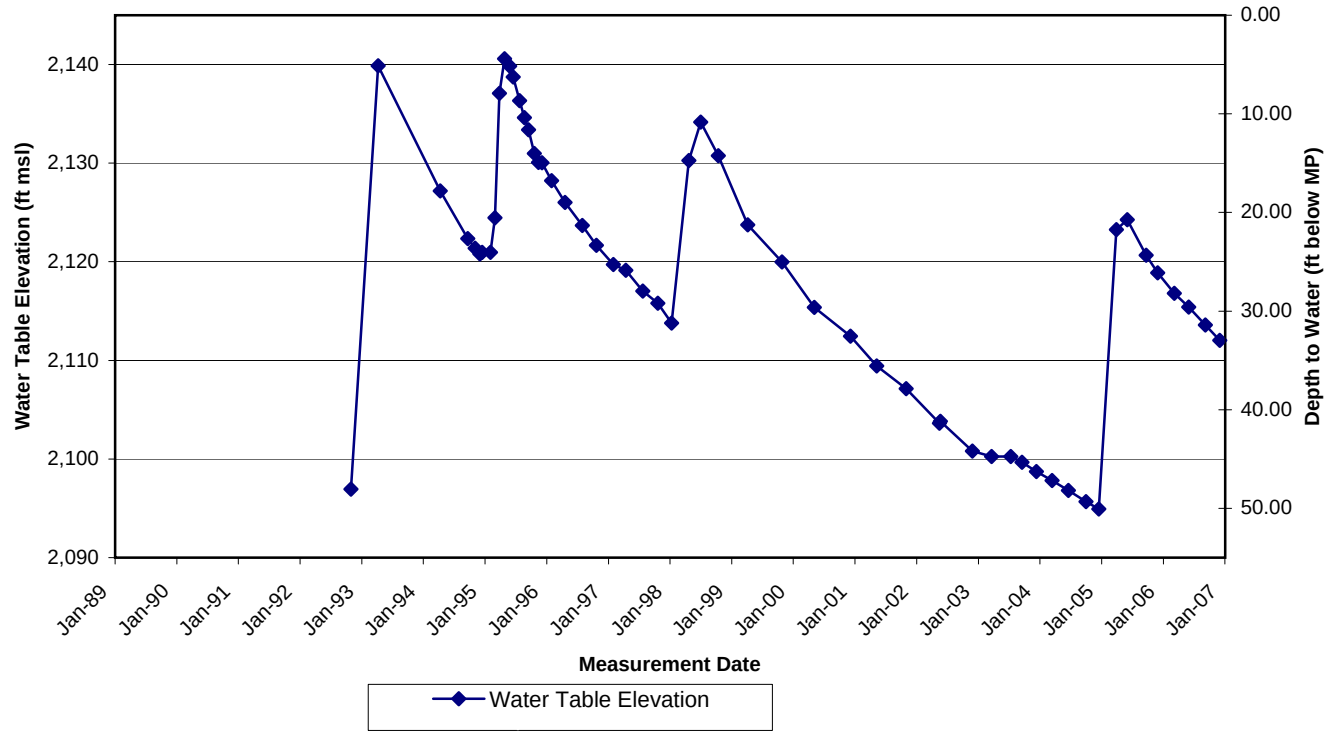

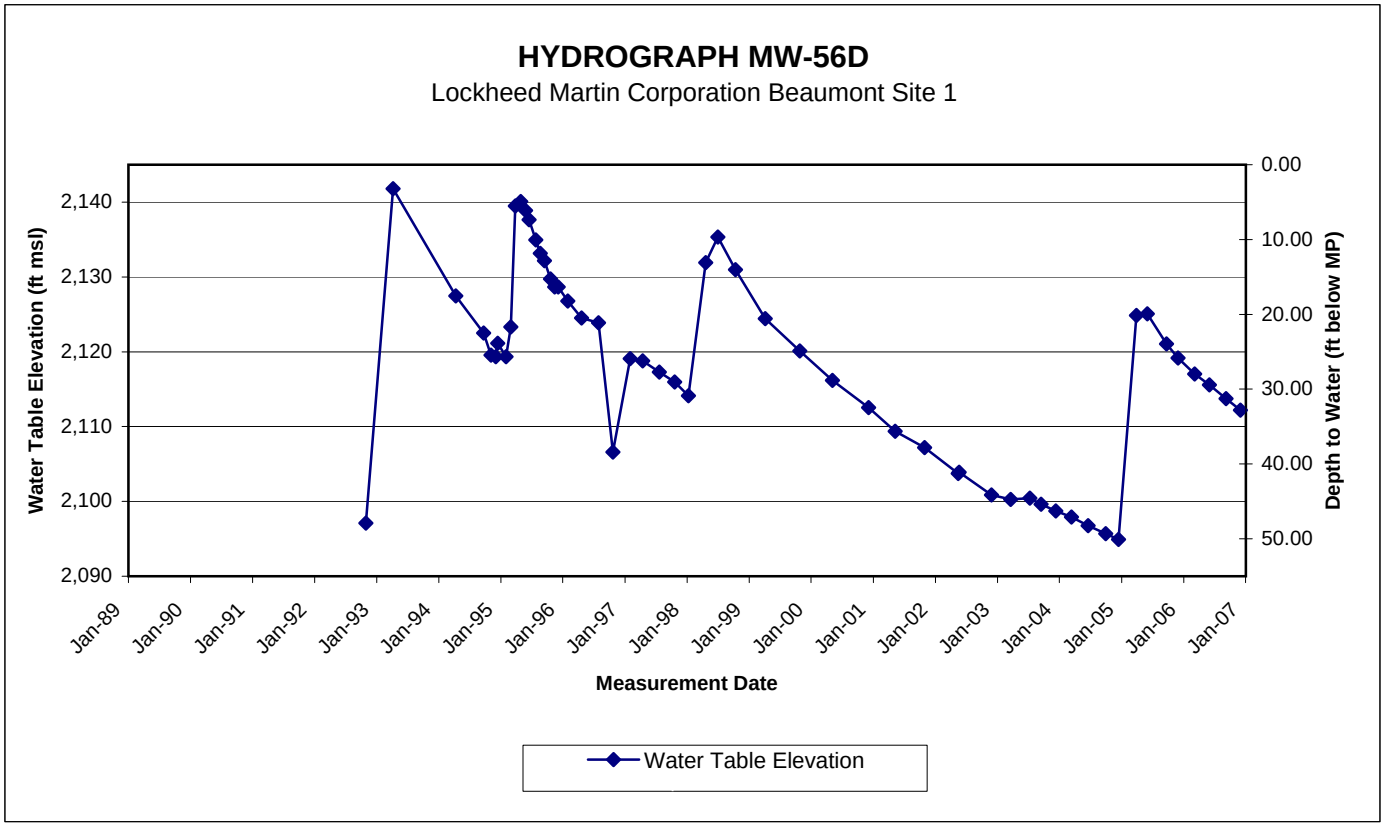
HYDROGRAPH MW-56D
Lockheed Martin Corporation Beaumont Site 1
Water Table Elevation (ft msl)
2,140
2,130
2,120
2,110
2,100
2,090
Depth to Water (ft below MP)
0.00
10.00
20.00
30.00
40.00
50.00
Jan-89
Jan-90
Jan-91
Jan-92
Jan-93
Jan-94
Jan-95
Jan-96
Jan-97
Jan-98
Jan-99
Jan-00
Jan-01
Jan-02
Jan-03
Jan-04
Jan-05
Jan-06
Jan-07
Measurement Date
Water Table Elevation

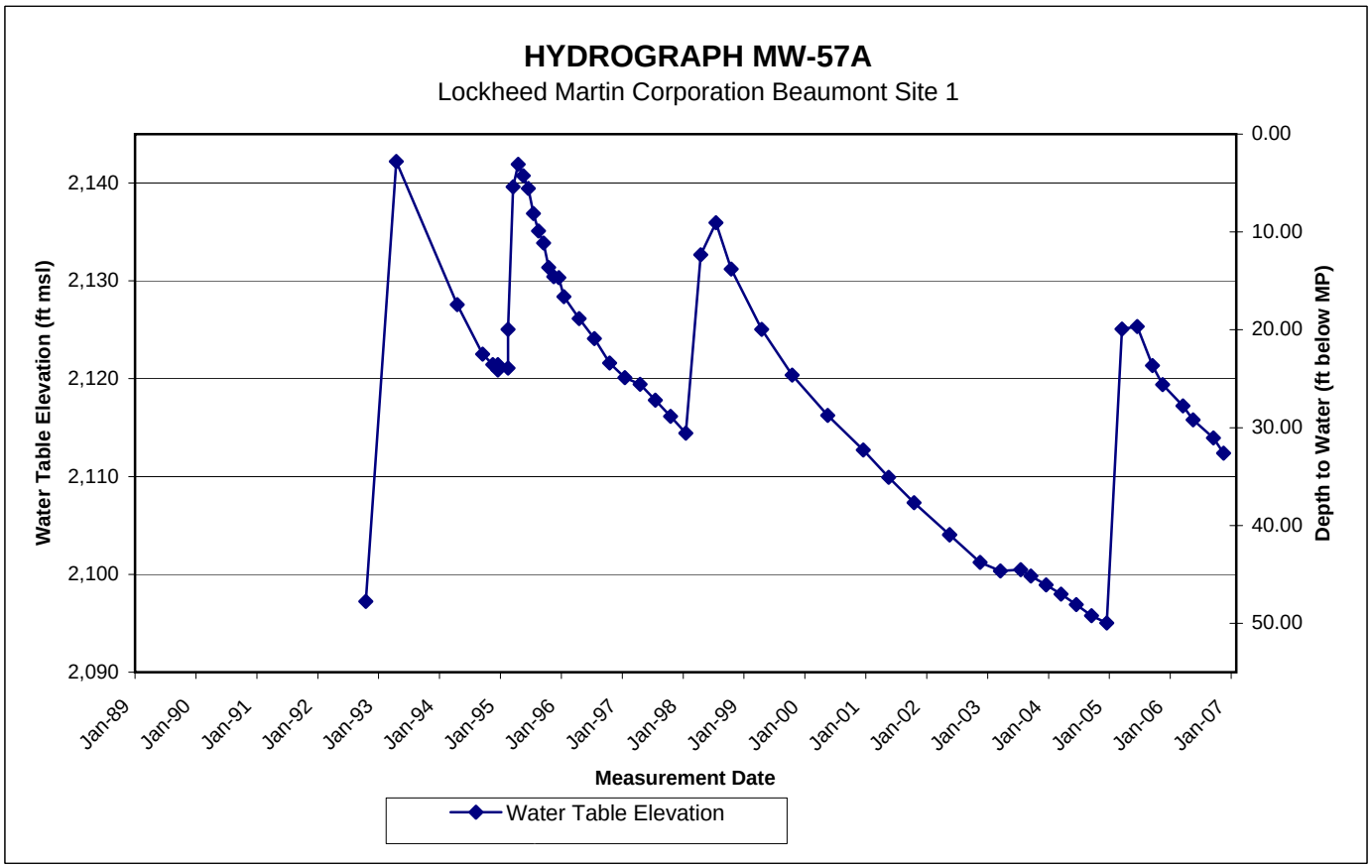
HYDROGRAPH MW-57A
Lockheed Martin Corporation Beaumont Site 1
Water Table Elevation (ft msl)
2,140
2,130
2,120
2,110
2,100
2,090
Depth to Water (ft below MP)
0.00
10.00
20.00
30.00
40.00
50.00
Jan-89
Jan-90
Jan-91
Jan-92
Jan-93
Jan-94
Jan-95
Jan-96
Jan-97
Jan-98
Jan-99
Jan-00
Jan-01
Jan-02
Jan-03
Jan-04
Jan-05
Jan-06
Jan-07
Measurement Date
Water Table Elevation

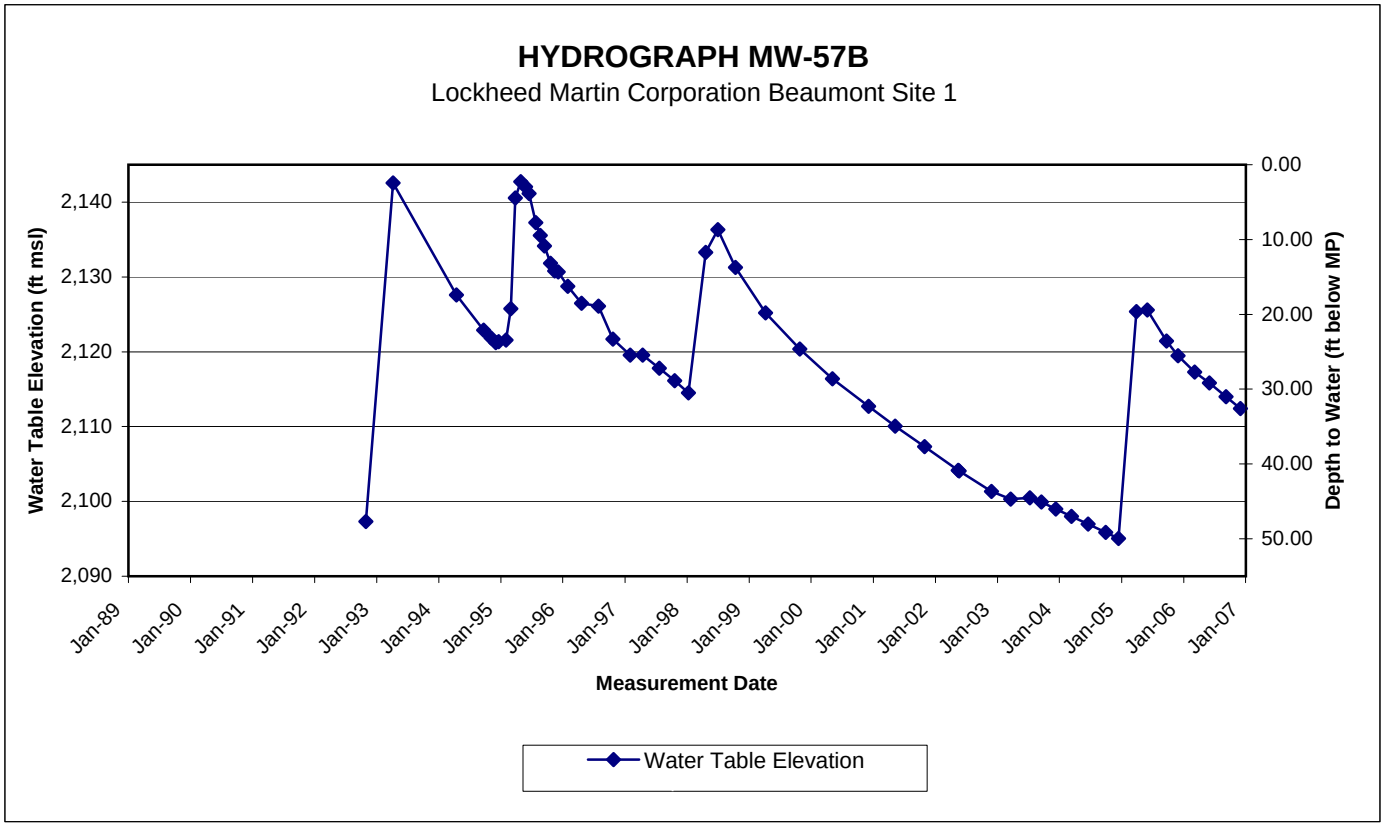
HYDROGRAPH MW-57B
Lockheed Martin Corporation Beaumont Site 1
Water Table Elevation (ft msl)
2,140
2,130
2,120
2,110
2,100
2,090
0.00
10.00
20.00
30.00
40.00
50.00
Depth to Water (ft below MP)
Jan-89
Jan-90
Jan-91
Jan-92
Jan-93
Jan-94
Jan-95
Jan-96
Jan-97
Jan-98
Jan-99
Jan-00
Jan-01
Jan-02
Jan-03
Jan-04
Jan-05
Jan-06
Jan-07
Measurement Date
Water Table Elevation

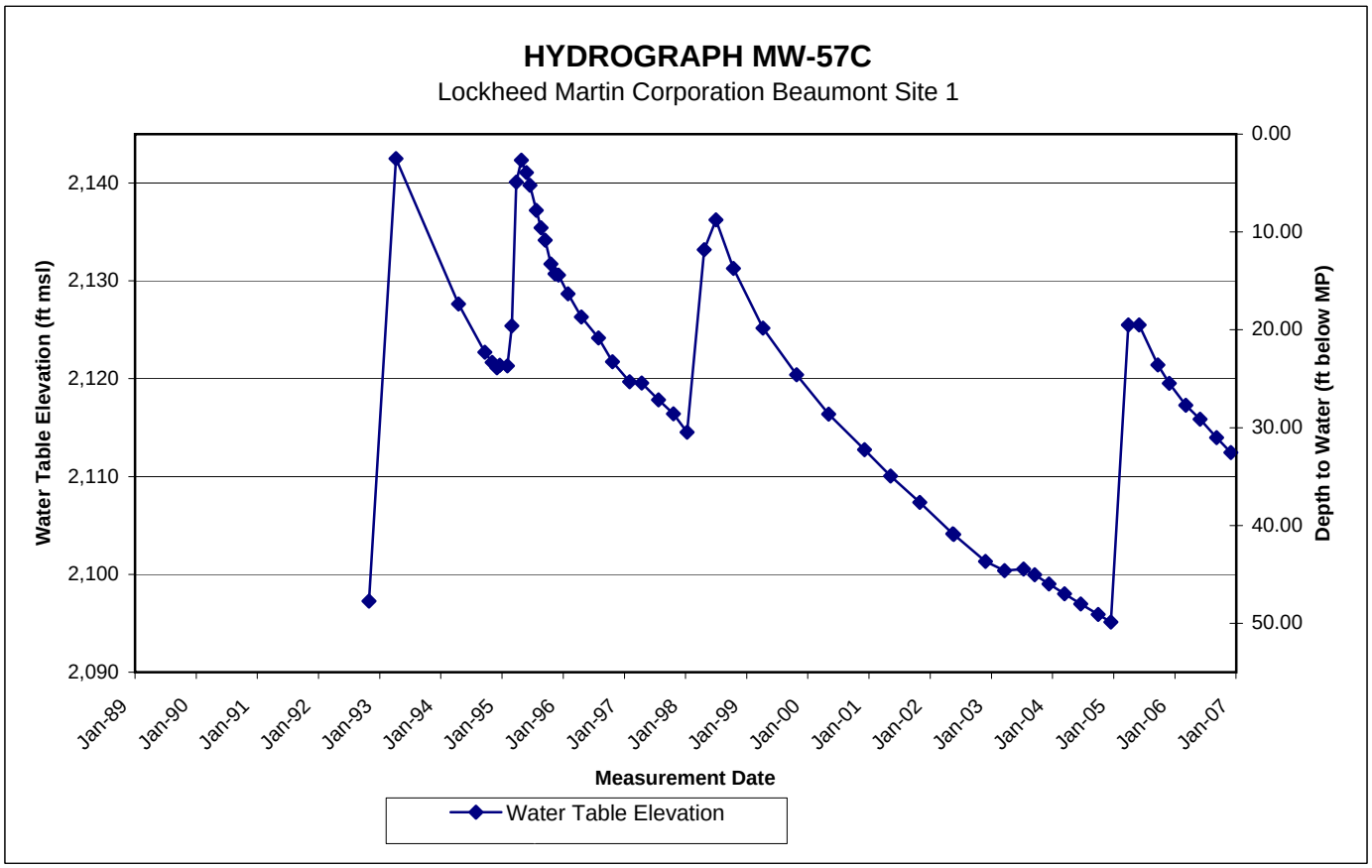
HYDROGRAPH MW-57C
Lockheed Martin Corporation Beaumont Site 1
Water Table Elevation (ft msl)
2,140
2,130
2,120
2,110
2,100
2,090
0.00
10.00
20.00
30.00
40.00
50.00
Depth to Water (ft below MP)
Jan-89
Jan-90
Jan-91
Jan-92
Jan-93
Jan-94
Jan-95
Jan-96
Jan-97
Jan-98
Jan-99
Jan-00
Jan-01
Jan-02
Jan-03
Jan-04
Jan-05
Jan-06
Jan-07
Measurement Date
Water Table Elevation

HYDROGRAPH MW-57D

Lockheed Martin Corporation Beaumont Site 1

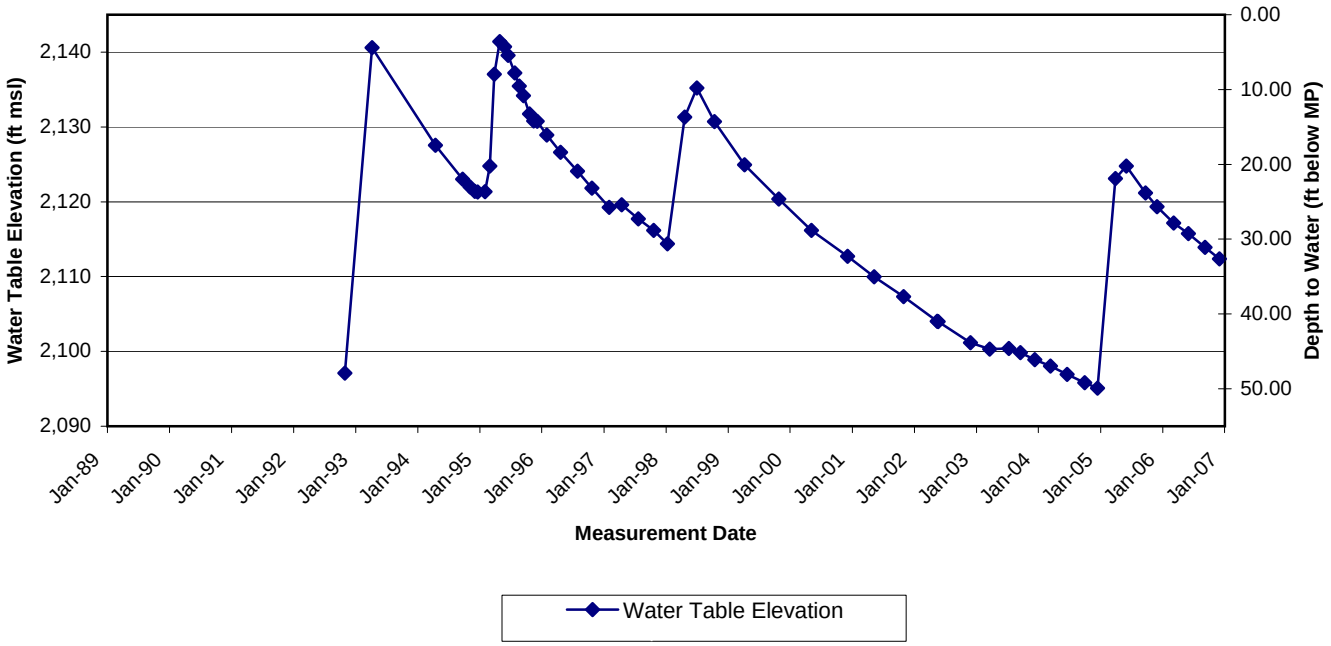

HYDROGRAPH MW-58A

Lockheed Martin Corporation Beaumont Site 1

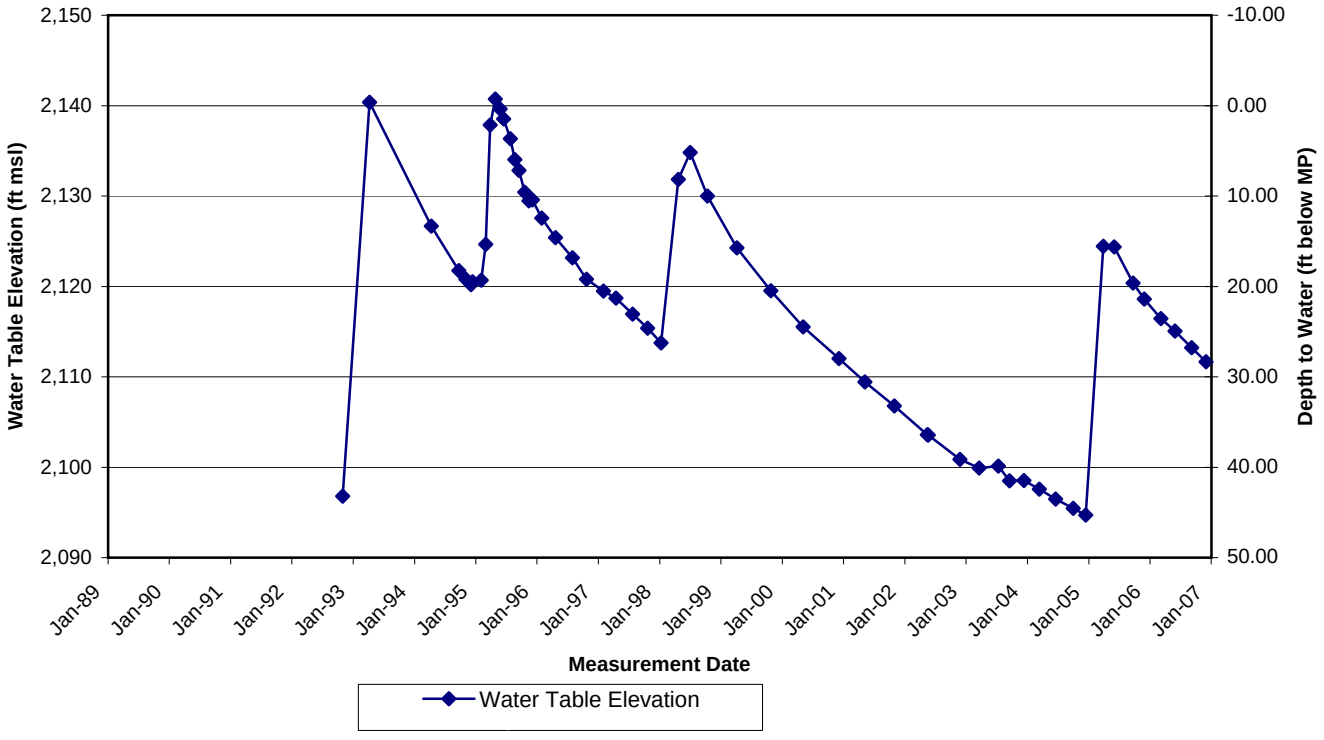

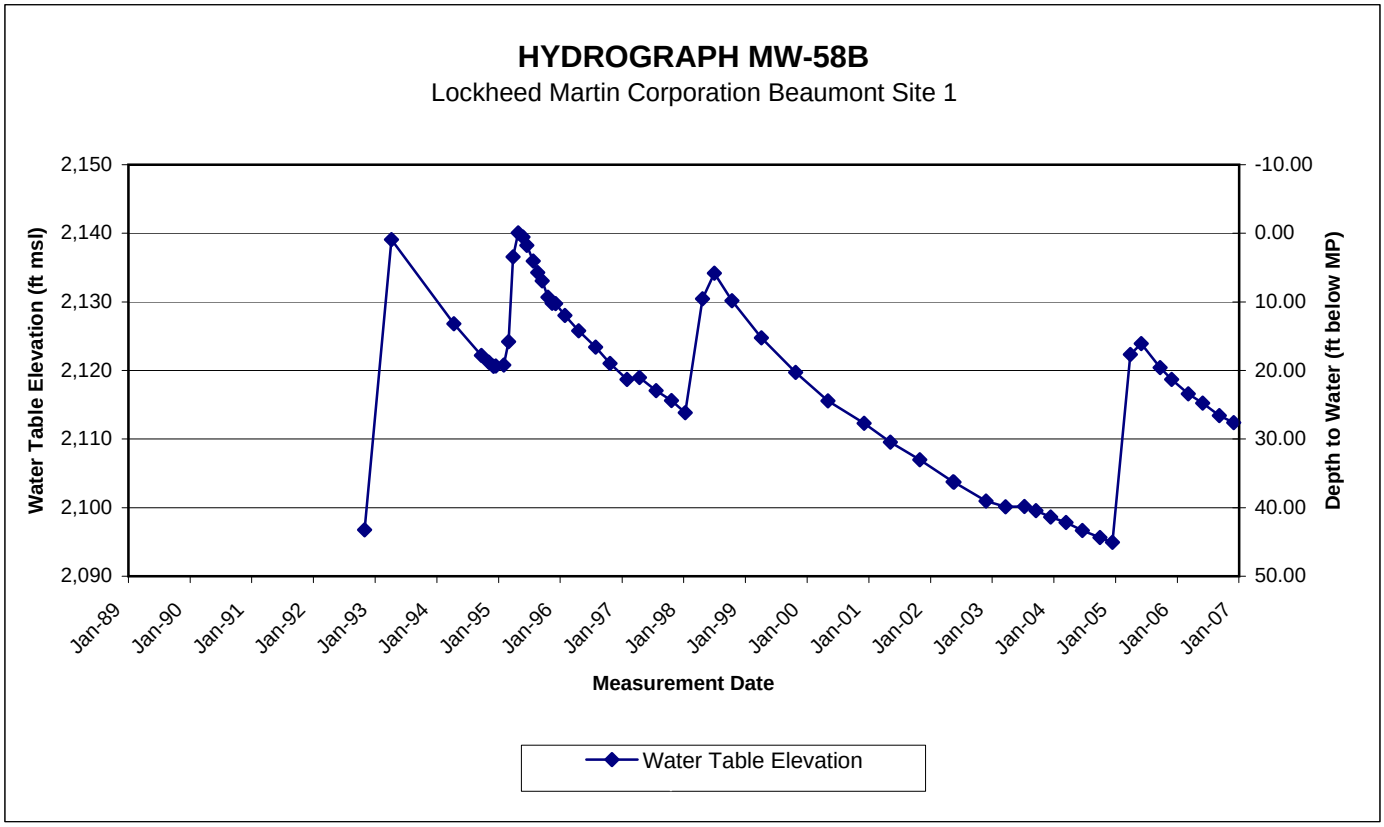
HYDROGRAPH MW-58B
Lockheed Martin Corporation Beaumont Site 1
Water Table Elevation (ft msl)
Depth to Water (ft below MP)
2,150
2,140
2,130
2,120
2,110
2,100
2,090
-10.00
0.00
10.00
20.00
30.00
40.00
50.00
Jan-89
Jan-90
Jan-91
Jan-92
Jan-93
Jan-94
Jan-95
Jan-96
Jan-97
Jan-98
Jan-99
Jan-00
Jan-01
Jan-02
Jan-03
Jan-04
Jan-05
Jan-06
Jan-07
Measurement Date
Water Table Elevation

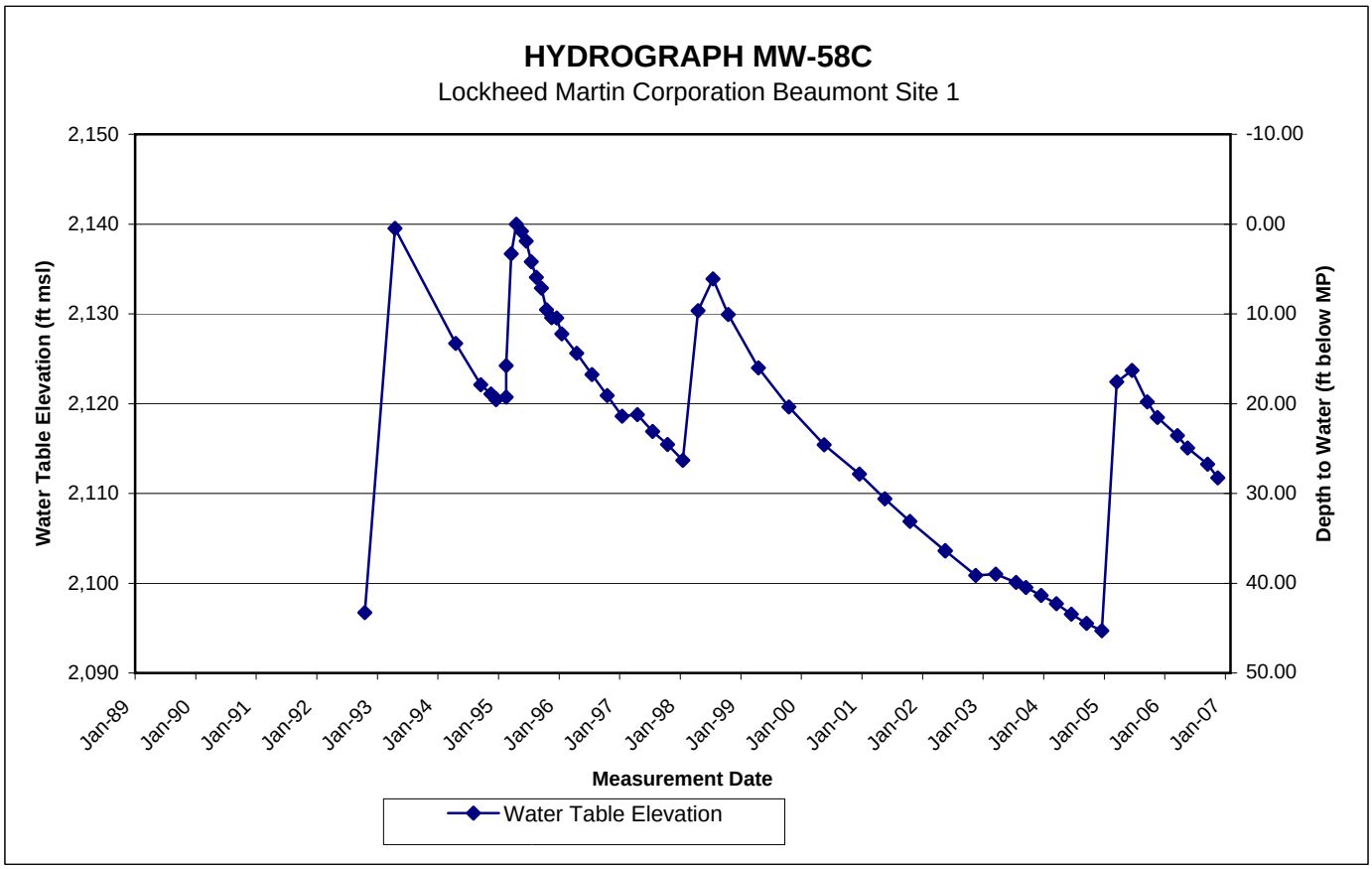
HYDROGRAPH MW-58C
Lockheed Martin Corporation Beaumont Site 1
Water Table Elevation (ft msl)
Depth to Water (ft below MP)
2,150
2,140
2,130
2,120
2,110
2,100
2,090
-10.00
0.00
10.00
20.00
30.00
40.00
50.00
Jan-89
Jan-90
Jan-91
Jan-92
Jan-93
Jan-94
Jan-95
Jan-96
Jan-97
Jan-98
Jan-99
Jan-00
Jan-01
Jan-02
Jan-03
Jan-04
Jan-05
Jan-06
Jan-07
Measurement Date
Water Table Elevation

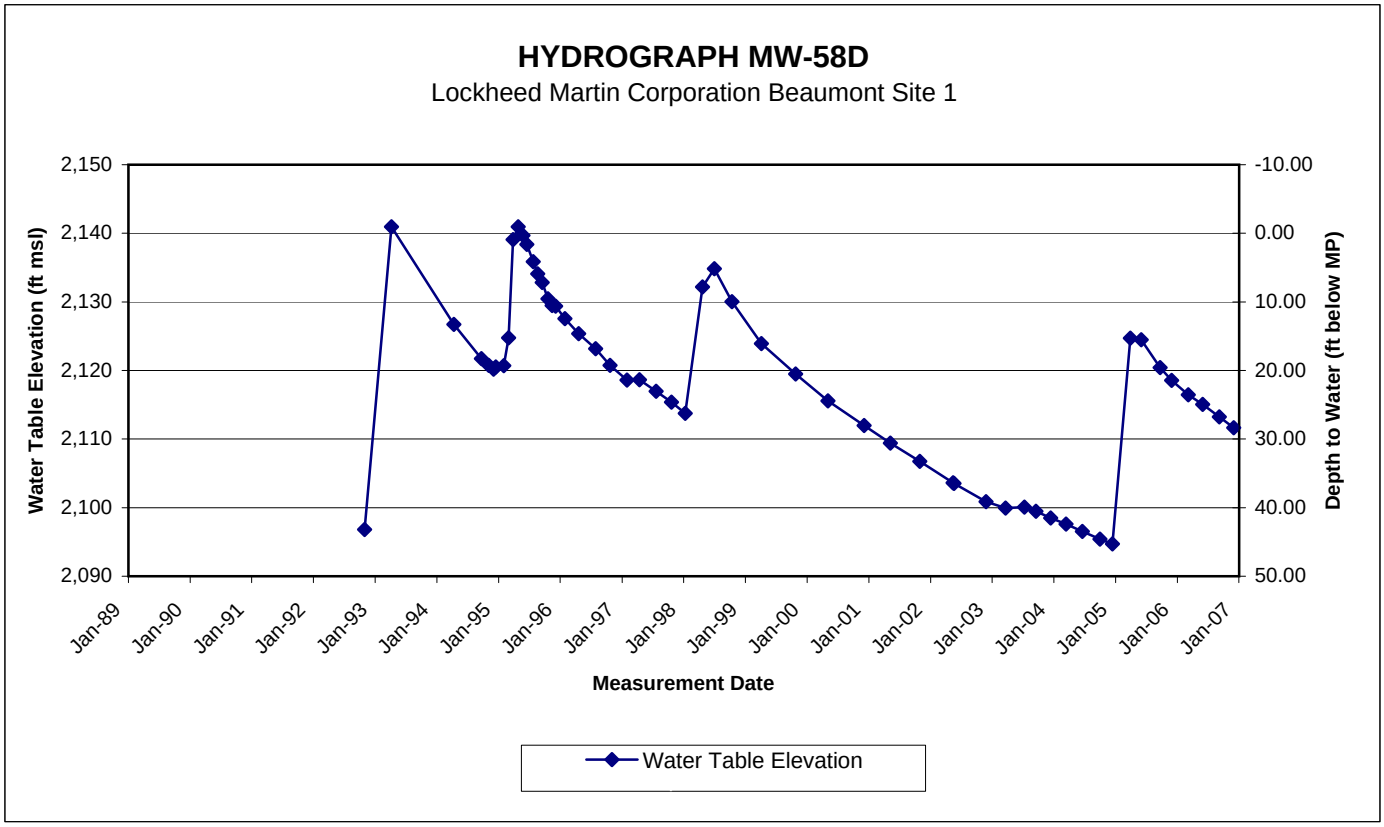
HYDROGRAPH MW-58D
Lockheed Martin Corporation Beaumont Site 1
Water Table Elevation (ft msl)
Depth to Water (ft below MP)
2,150
2,140
2,130
2,120
2,110
2,100
2,090
-10.00
0.00
10.00
20.00
30.00
40.00
50.00
Jan-89
Jan-90
Jan-91
Jan-92
Jan-93
Jan-94
Jan-95
Jan-96
Jan-97
Jan-98
Jan-99
Jan-00
Jan-01
Jan-02
Jan-03
Jan-04
Jan-05
Jan-06
Jan-07
Measurement Date
Water Table Elevation

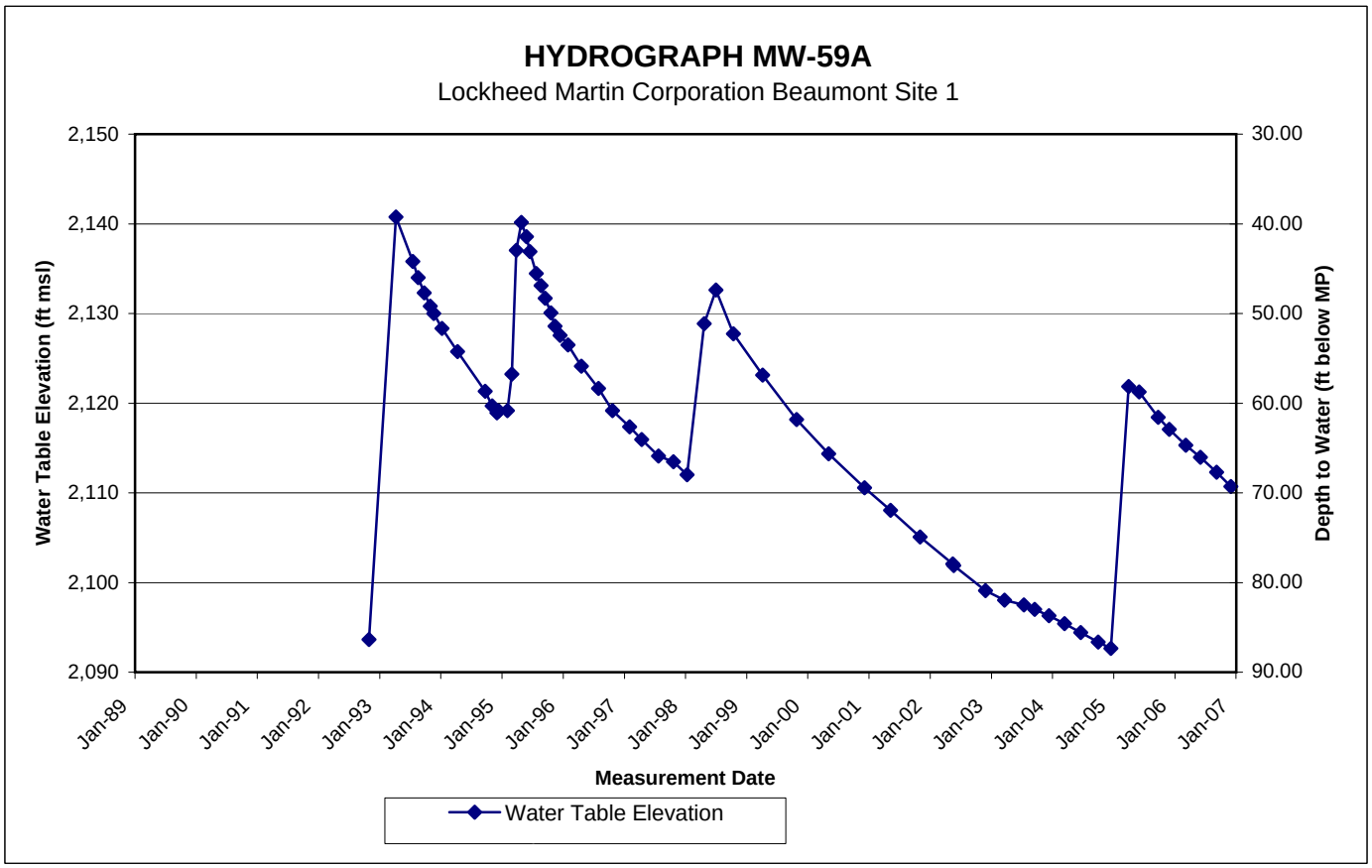
HYDROGRAPH MW-59A
Lockheed Martin Corporation Beaumont Site 1
Water Table Elevation (ft msl)
Depth to Water (ft below MP)
2,150
2,140
2,130
2,120
2,110
2,100
2,090
30.00
40.00
50.00
60.00
70.00
80.00
90.00
Jan-89
Jan-90
Jan-91
Jan-92
Jan-93
Jan-94
Jan-95
Jan-96
Jan-97
Jan-98
Jan-99
Jan-00
Jan-01
Jan-02
Jan-03
Jan-04
Jan-05
Jan-06
Jan-07
Measurement Date
Water Table Elevation

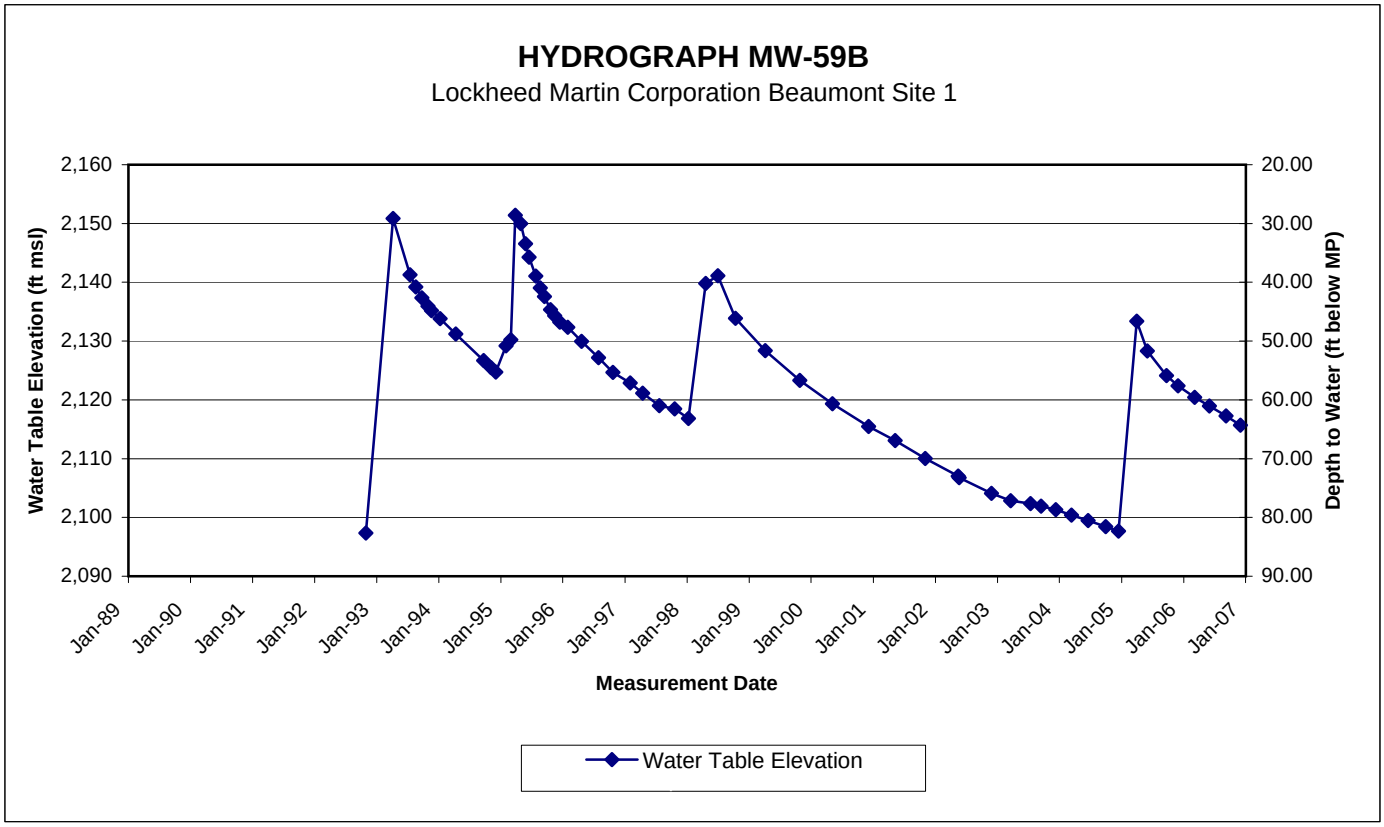
HYDROGRAPH MW-59B
Lockheed Martin Corporation Beaumont Site 1
Water Table Elevation (ft msl)
Depth to Water (ft below MP)
2,160
2,150
2,140
2,130
2,120
2,110
2,100
2,090
20.00
30.00
40.00
50.00
60.00
70.00
80.00
90.00
Jan-89
Jan-90
Jan-91
Jan-92
Jan-93
Jan-94
Jan-95
Jan-96
Jan-97
Jan-98
Jan-99
Jan-00
Jan-01
Jan-02
Jan-03
Jan-04
Jan-05
Jan-06
Jan-07
Measurement Date
Water Table Elevation

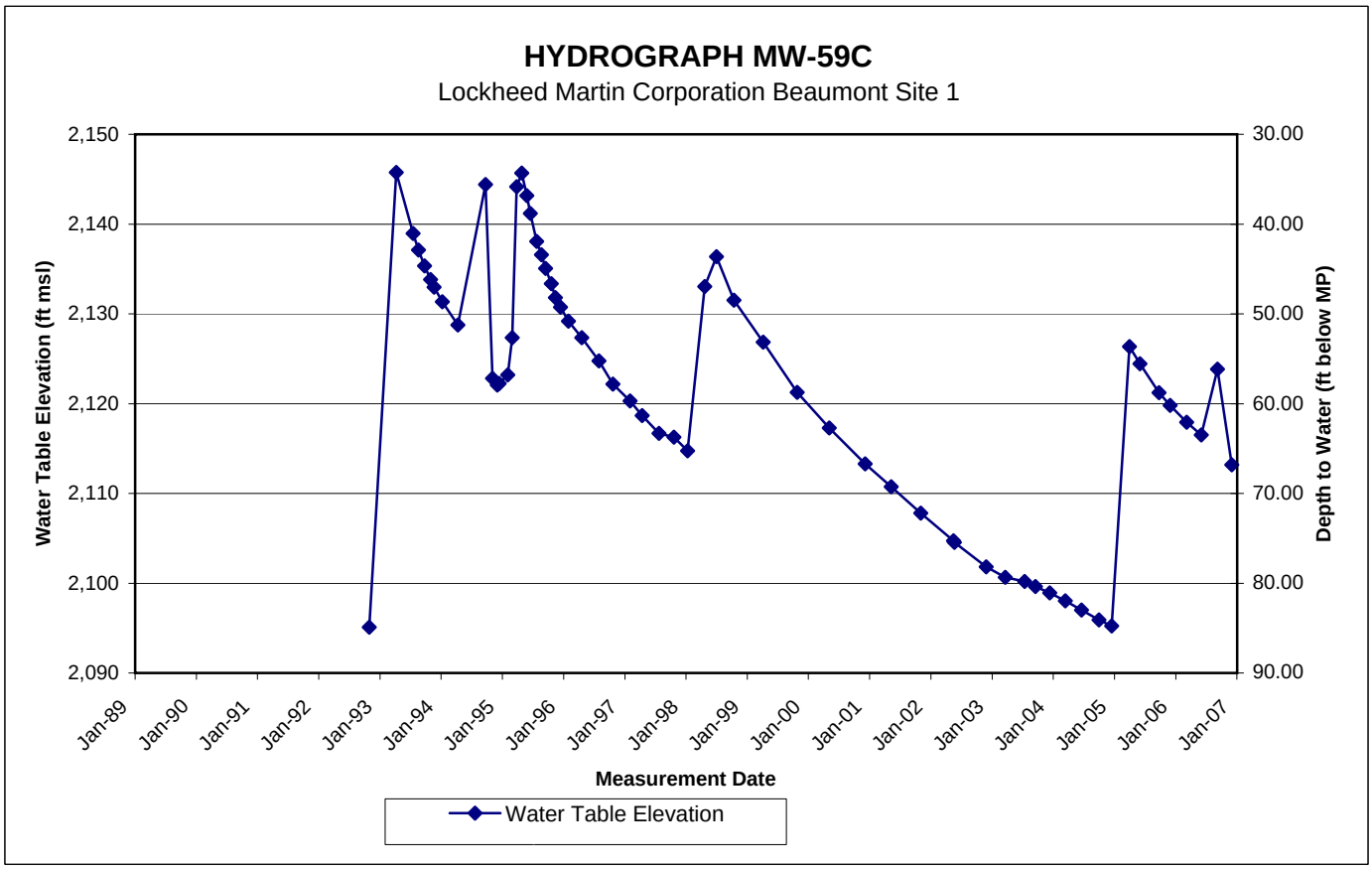
HYDROGRAPH MW-59C
Lockheed Martin Corporation Beaumont Site 1
Water Table Elevation (ft msl)
Depth to Water (ft below MP)
2,150
2,140
2,130
2,120
2,110
2,100
2,090
30.00
40.00
50.00
60.00
70.00
80.00
90.00
Jan-89
Jan-90
Jan-91
Jan-92
Jan-93
Jan-94
Jan-95
Jan-96
Jan-97
Jan-98
Jan-99
Jan-00
Jan-01
Jan-02
Jan-03
Jan-04
Jan-05
Jan-06
Jan-07
Measurement Date
Water Table Elevation

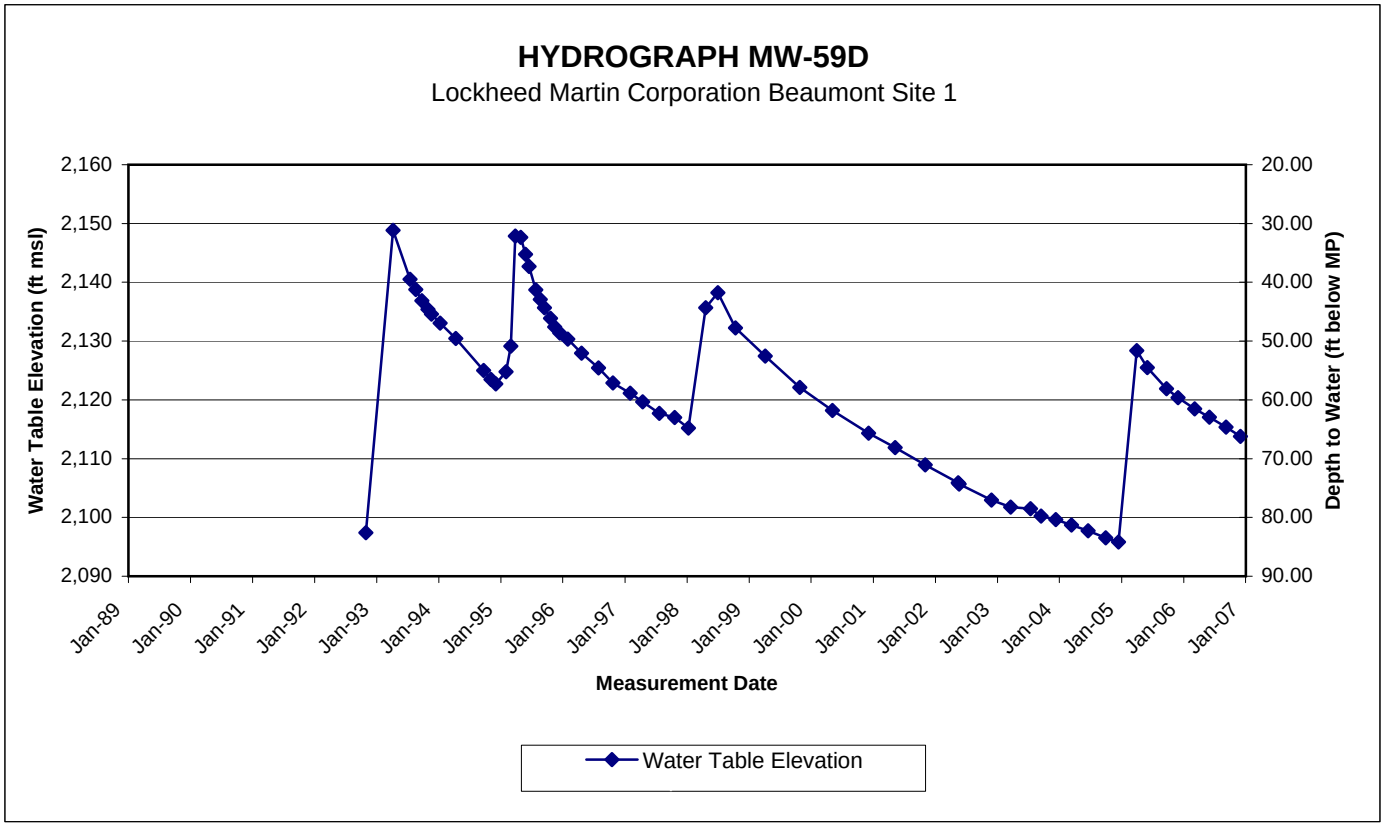
HYDROGRAPH MW-59D
Lockheed Martin Corporation Beaumont Site 1
Water Table Elevation (ft msl)
Depth to Water (ft below MP)
2,160
2,150
2,140
2,130
2,120
2,110
2,100
2,090
20.00
30.00
40.00
50.00
60.00
70.00
80.00
90.00
Jan-89
Jan-90
Jan-91
Jan-92
Jan-93
Jan-94
Jan-95
Jan-96
Jan-97
Jan-98
Jan-99
Jan-00
Jan-01
Jan-02
Jan-03
Jan-04
Jan-05
Jan-06
Jan-07
Measurement Date
Water Table Elevation

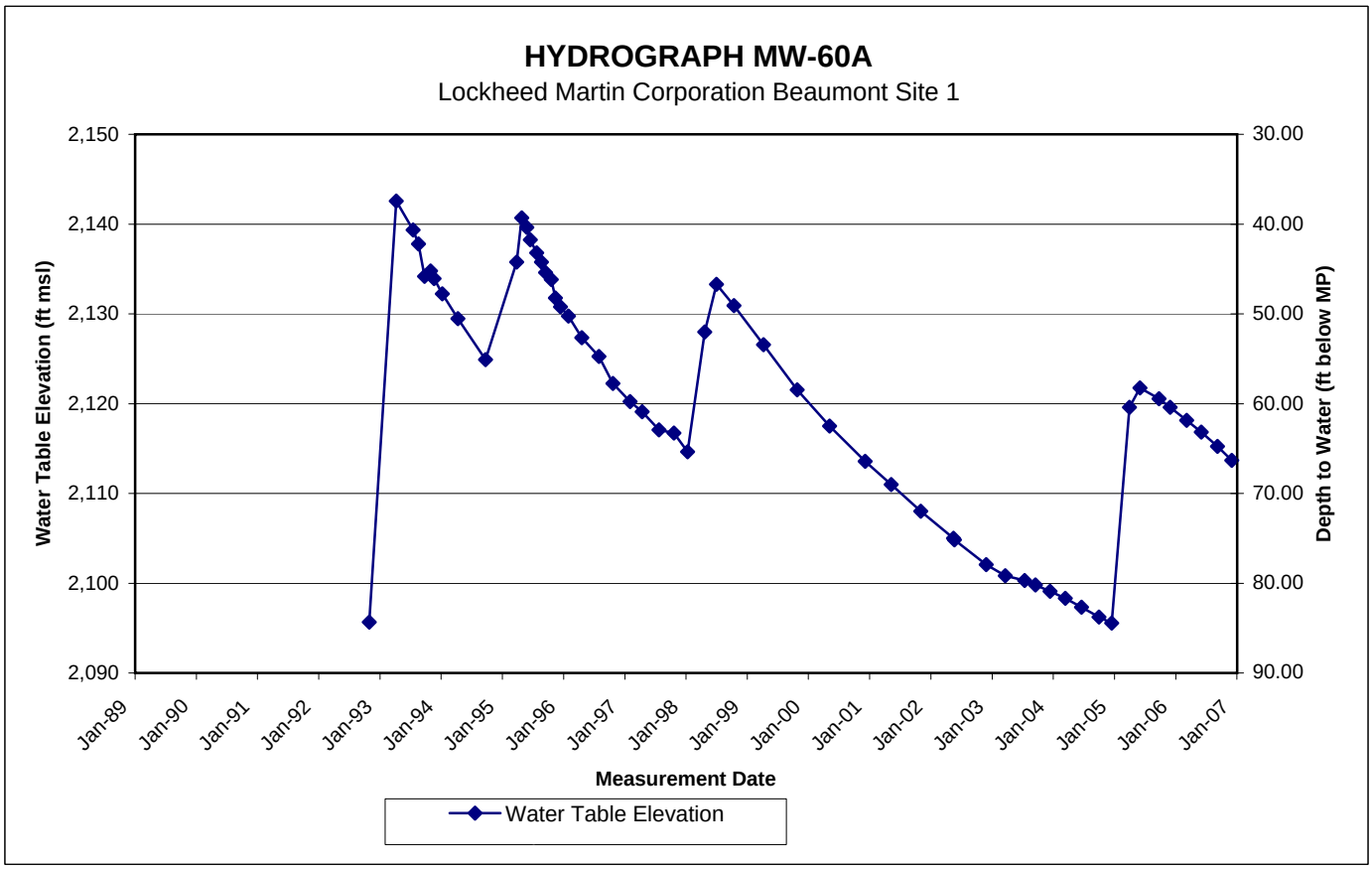
HYDROGRAPH MW-60A
Lockheed Martin Corporation Beaumont Site 1
Water Table Elevation (ft msl)
Depth to Water (ft below MP)
2,150
2,140
2,130
2,120
2,110
2,100
2,090
30.00
40.00
50.00
60.00
70.00
80.00
90.00
Jan-89
Jan-90
Jan-91
Jan-92
Jan-93
Jan-94
Jan-95
Jan-96
Jan-97
Jan-98
Jan-99
Jan-00
Jan-01
Jan-02
Jan-03
Jan-04
Jan-05
Jan-06
Jan-07
Measurement Date
Water Table Elevation

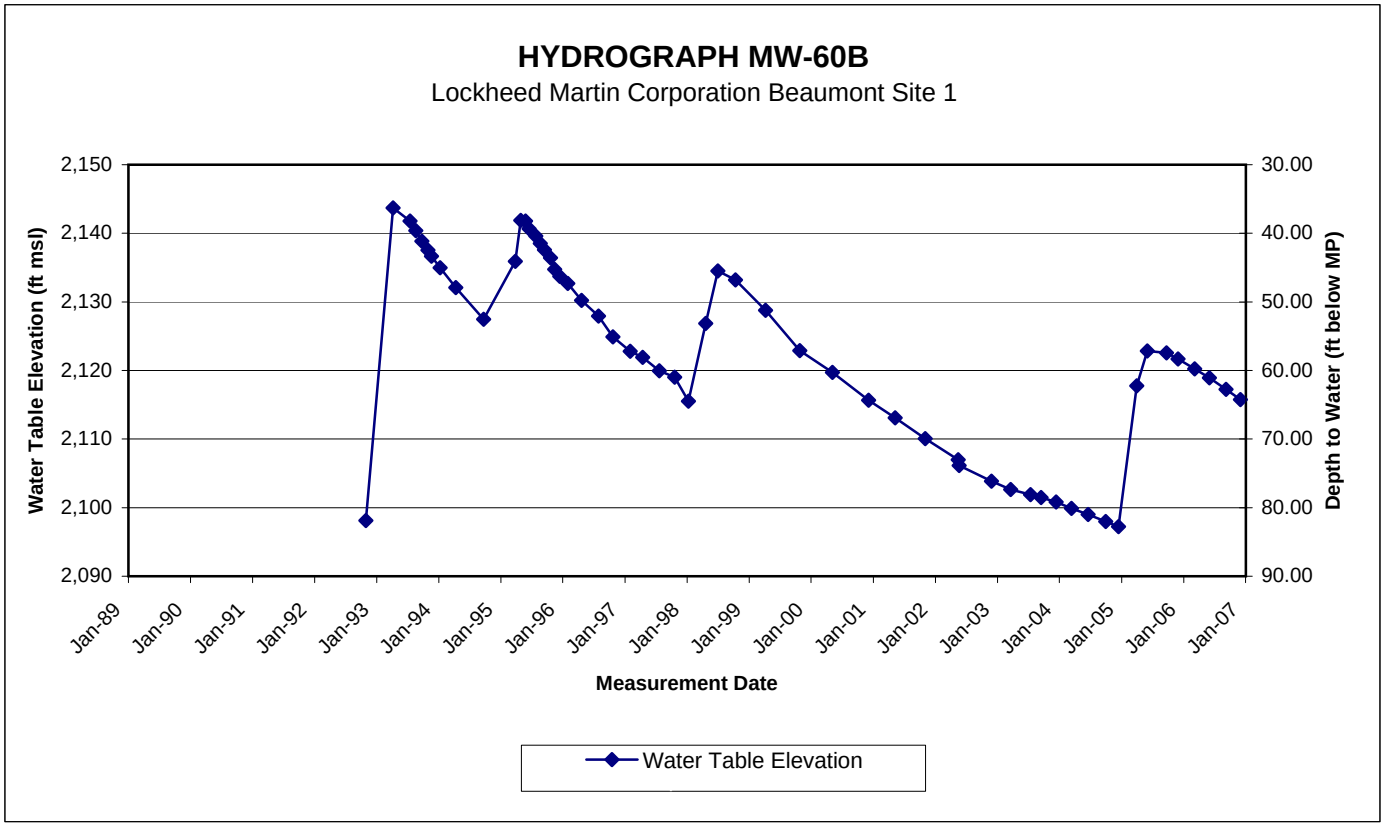
HYDROGRAPH MW-60B
Lockheed Martin Corporation Beaumont Site 1
Water Table Elevation (ft msl)
Depth to Water (ft below MP)
2,150
2,140
2,130
2,120
2,110
2,100
2,090
30.00
40.00
50.00
60.00
70.00
80.00
90.00
Jan-89
Jan-90
Jan-91
Jan-92
Jan-93
Jan-94
Jan-95
Jan-96
Jan-97
Jan-98
Jan-99
Jan-00
Jan-01
Jan-02
Jan-03
Jan-04
Jan-05
Jan-06
Jan-07
Measurement Date
Water Table Elevation

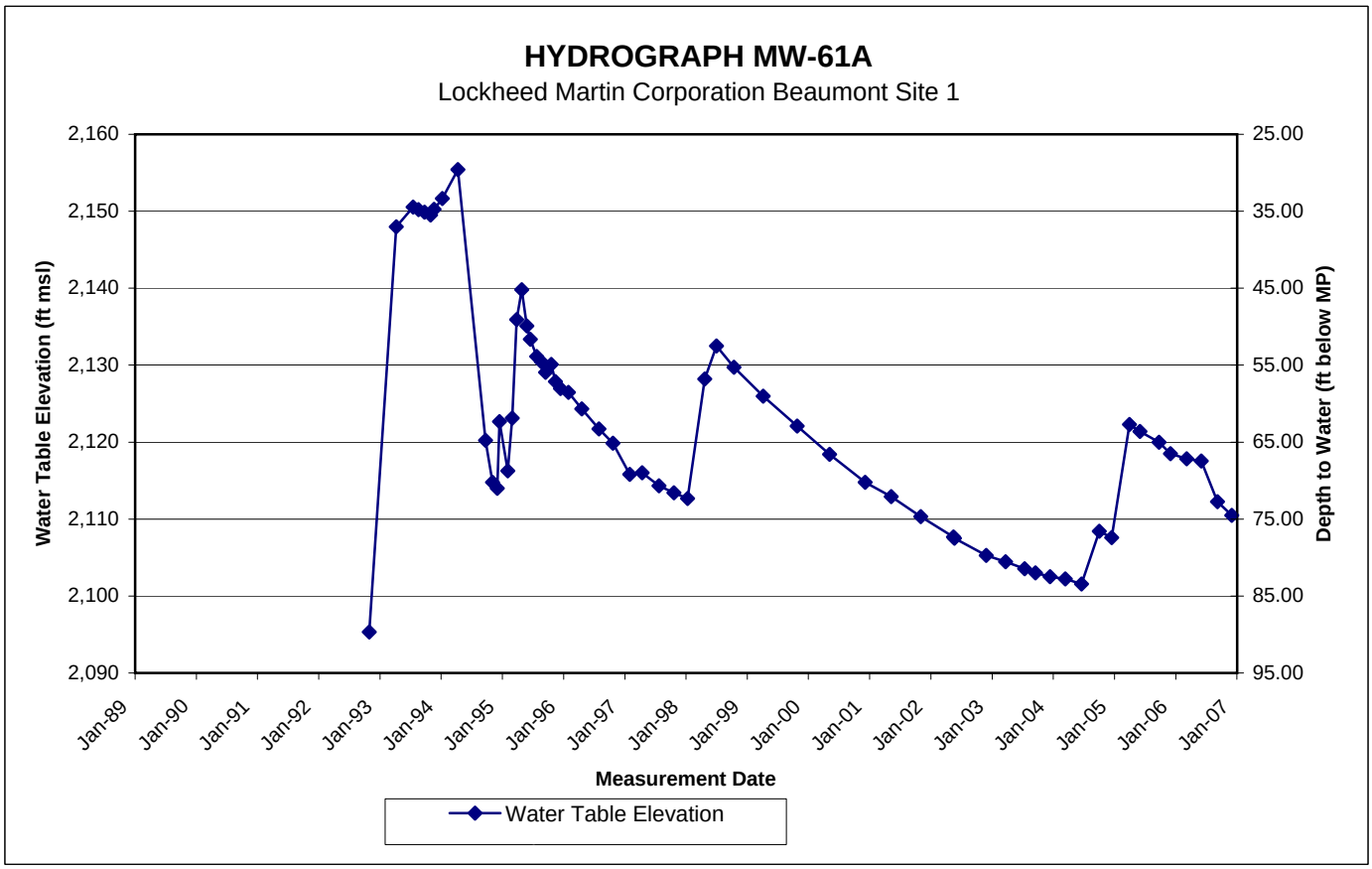
HYDROGRAPH MW-61A
Lockheed Martin Corporation Beaumont Site 1
Water Table Elevation (ft msl)
Depth to Water (ft below MP)
2,160
2,150
2,140
2,130
2,120
2,110
2,100
2,090
25.00
35.00
45.00
55.00
65.00
75.00
85.00
95.00
Jan-89
Jan-90
Jan-91
Jan-92
Jan-93
Jan-94
Jan-95
Jan-96
Jan-97
Jan-98
Jan-99
Jan-00
Jan-01
Jan-02
Jan-03
Jan-04
Jan-05
Jan-06
Jan-07
Measurement Date
Water Table Elevation

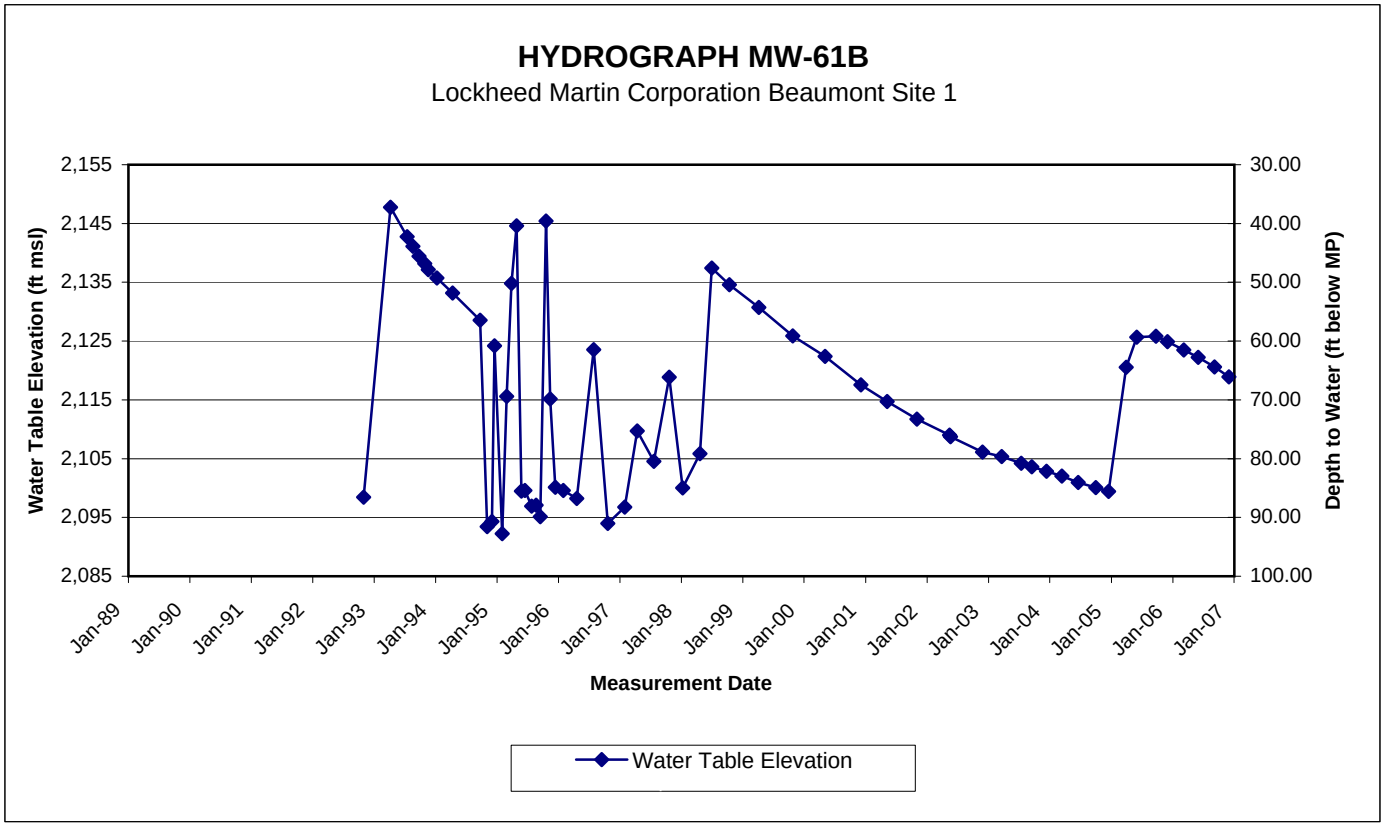
HYDROGRAPH MW-61B
Lockheed Martin Corporation Beaumont Site 1
Water Table Elevation (ft msl)
Depth to Water (ft below MP)
2,155
2,145
2,135
2,125
2,115
2,105
2,095
2,085
30.00
40.00
50.00
60.00
70.00
80.00
90.00
100.00
Jan-89
Jan-90
Jan-91
Jan-92
Jan-93
Jan-94
Jan-95
Jan-96
Jan-97
Jan-98
Jan-99
Jan-00
Jan-01
Jan-02
Jan-03
Jan-04
Jan-05
Jan-06
Jan-07
Measurement Date
Water Table Elevation

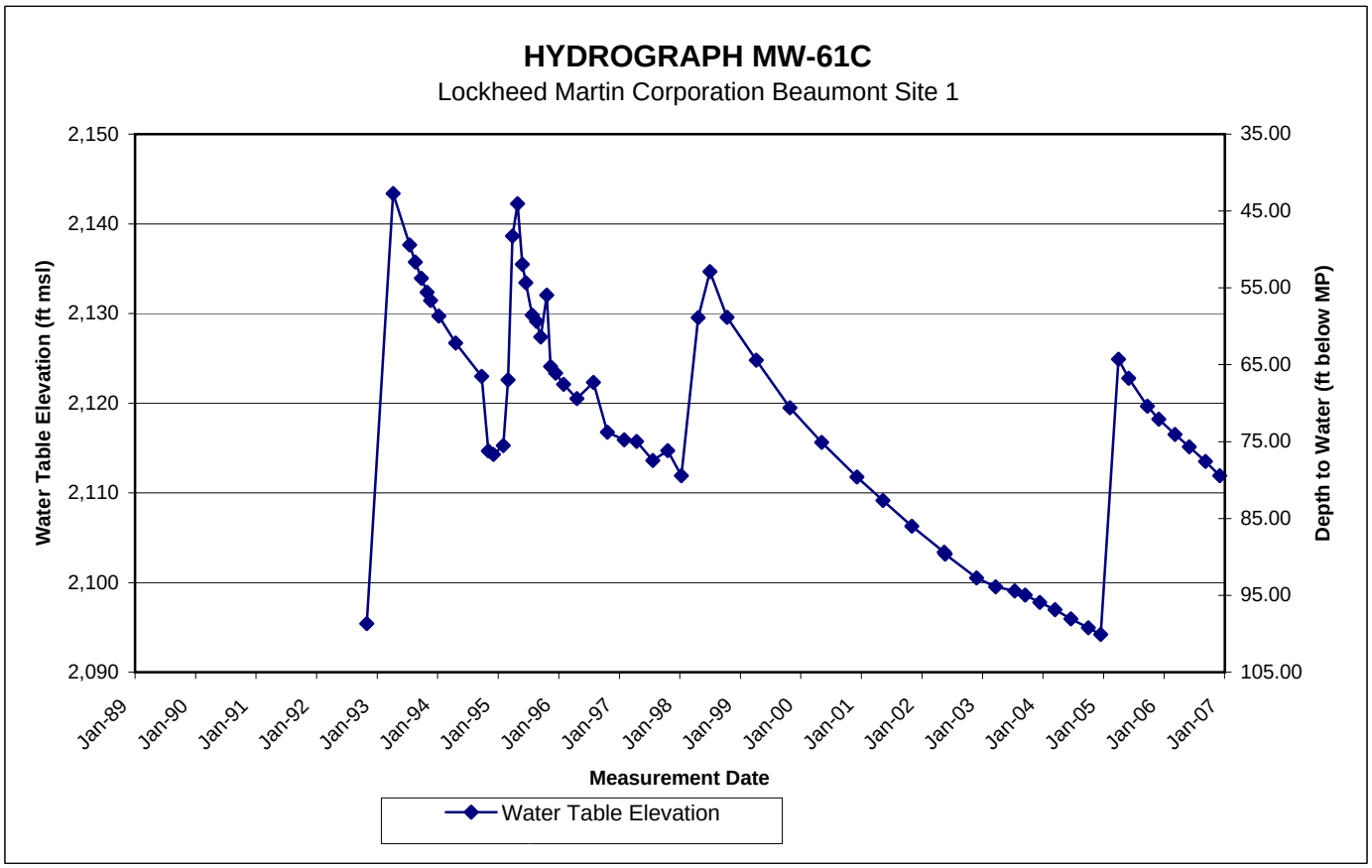
HYDROGRAPH MW-61C
Lockheed Martin Corporation Beaumont Site 1
Water Table Elevation (ft msl)
Depth to Water (ft below MP)
2,150
2,140
2,130
2,120
2,110
2,100
2,090
35.00
45.00
55.00
65.00
75.00
85.00
95.00
105.00
Jan-89
Jan-90
Jan-91
Jan-92
Jan-93
Jan-94
Jan-95
Jan-96
Jan-97
Jan-98
Jan-99
Jan-00
Jan-01
Jan-02
Jan-03
Jan-04
Jan-05
Jan-06
Jan-07
Measurement Date
Water Table Elevation

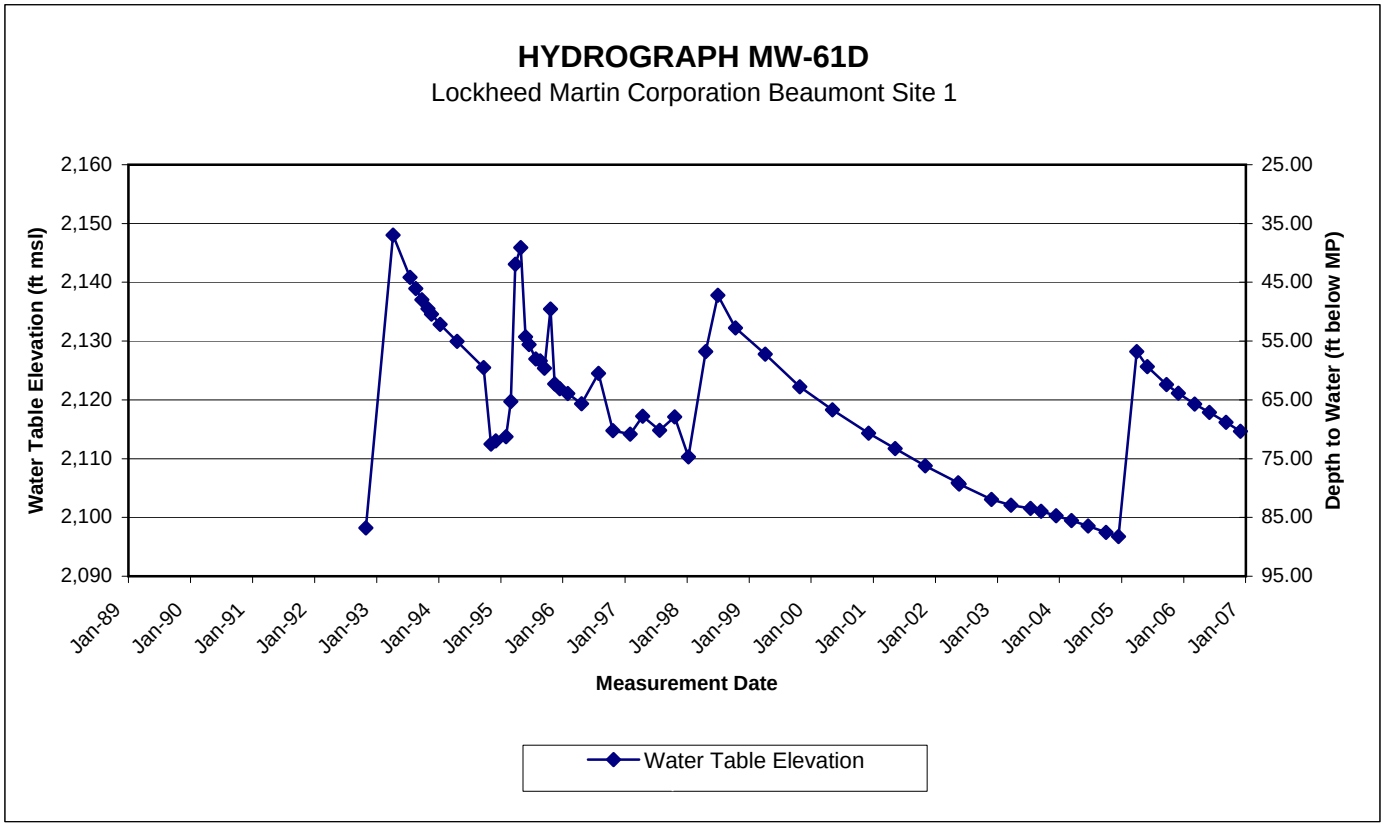
HYDROGRAPH MW-61D
Lockheed Martin Corporation Beaumont Site 1
Water Table Elevation (ft msl)
Depth to Water (ft below MP)
2,160
2,150
2,140
2,130
2,120
2,110
2,100
2,090
25.00
35.00
45.00
55.00
65.00
75.00
85.00
95.00
Jan-89
Jan-90
Jan-91
Jan-92
Jan-93
Jan-94
Jan-95
Jan-96
Jan-97
Jan-98
Jan-99
Jan-00
Jan-01
Jan-02
Jan-03
Jan-04
Jan-05
Jan-06
Jan-07
Measurement Date
Water Table Elevation

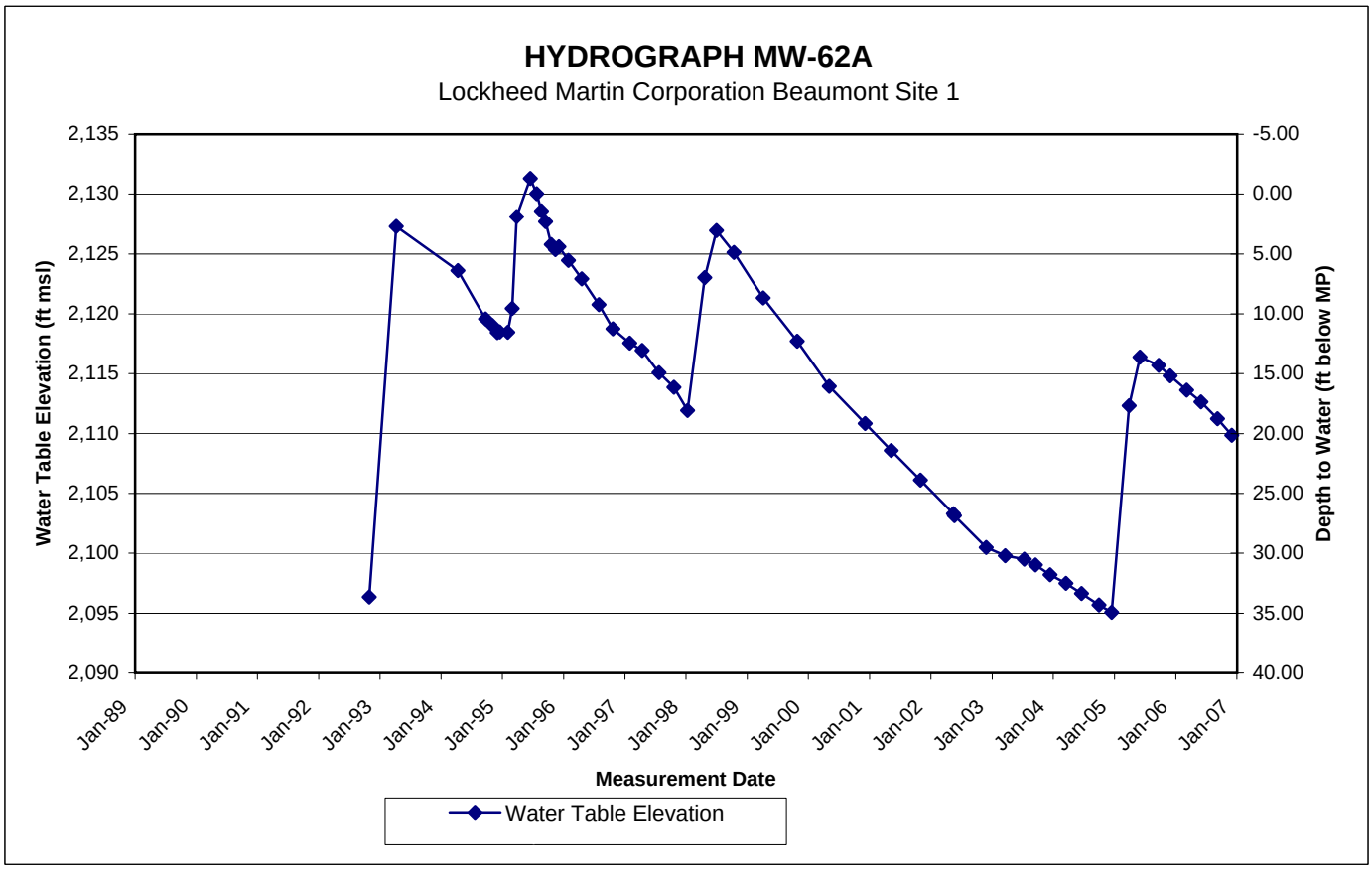
HYDROGRAPH MW-62A
Lockheed Martin Corporation Beaumont Site 1
Water Table Elevation (ft msl)
Depth to Water (ft below MP)
2,135
2,130
2,125
2,120
2,115
2,110
2,105
2,100
2,095
2,090
-5.00
0.00
5.00
10.00
15.00
20.00
25.00
30.00
35.00
40.00
Jan-89
Jan-90
Jan-91
Jan-92
Jan-93
Jan-94
Jan-95
Jan-96
Jan-97
Jan-98
Jan-99
Jan-00
Jan-01
Jan-02
Jan-03
Jan-04
Jan-05
Jan-06
Jan-07
Measurement Date
Water Table Elevation

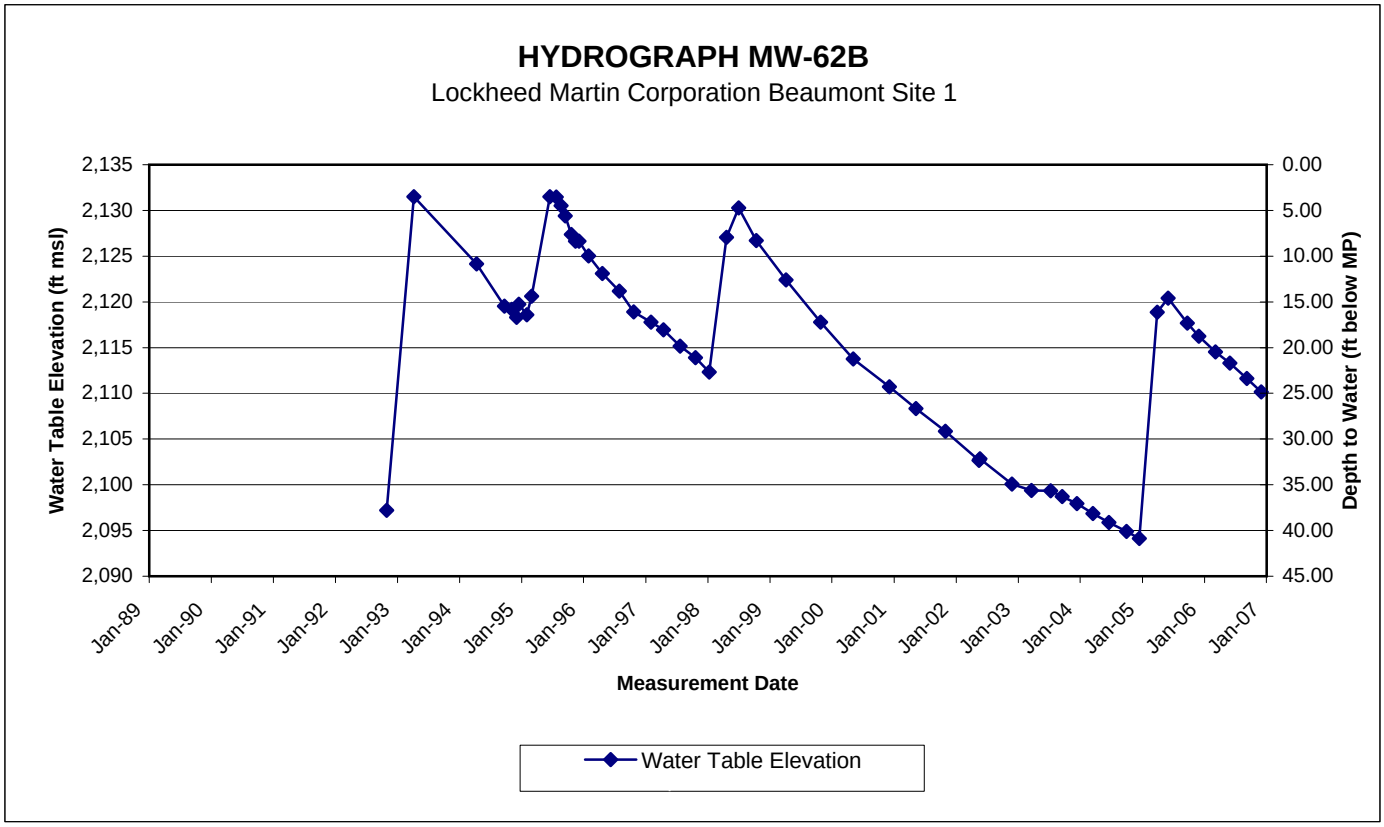
HYDROGRAPH MW-62B
Lockheed Martin Corporation Beaumont Site 1
Water Table Elevation (ft msl)
Depth to Water (ft below MP)
2,135
2,130
2,125
2,120
2,115
2,110
2,105
2,100
2,095
2,090
0.00
5.00
10.00
15.00
20.00
25.00
30.00
35.00
40.00
45.00
Jan-89
Jan-90
Jan-91
Jan-92
Jan-93
Jan-94
Jan-95
Jan-96
Jan-97
Jan-98
Jan-99
Jan-00
Jan-01
Jan-02
Jan-03
Jan-04
Jan-05
Jan-06
Jan-07
Measurement Date
Water Table Elevation

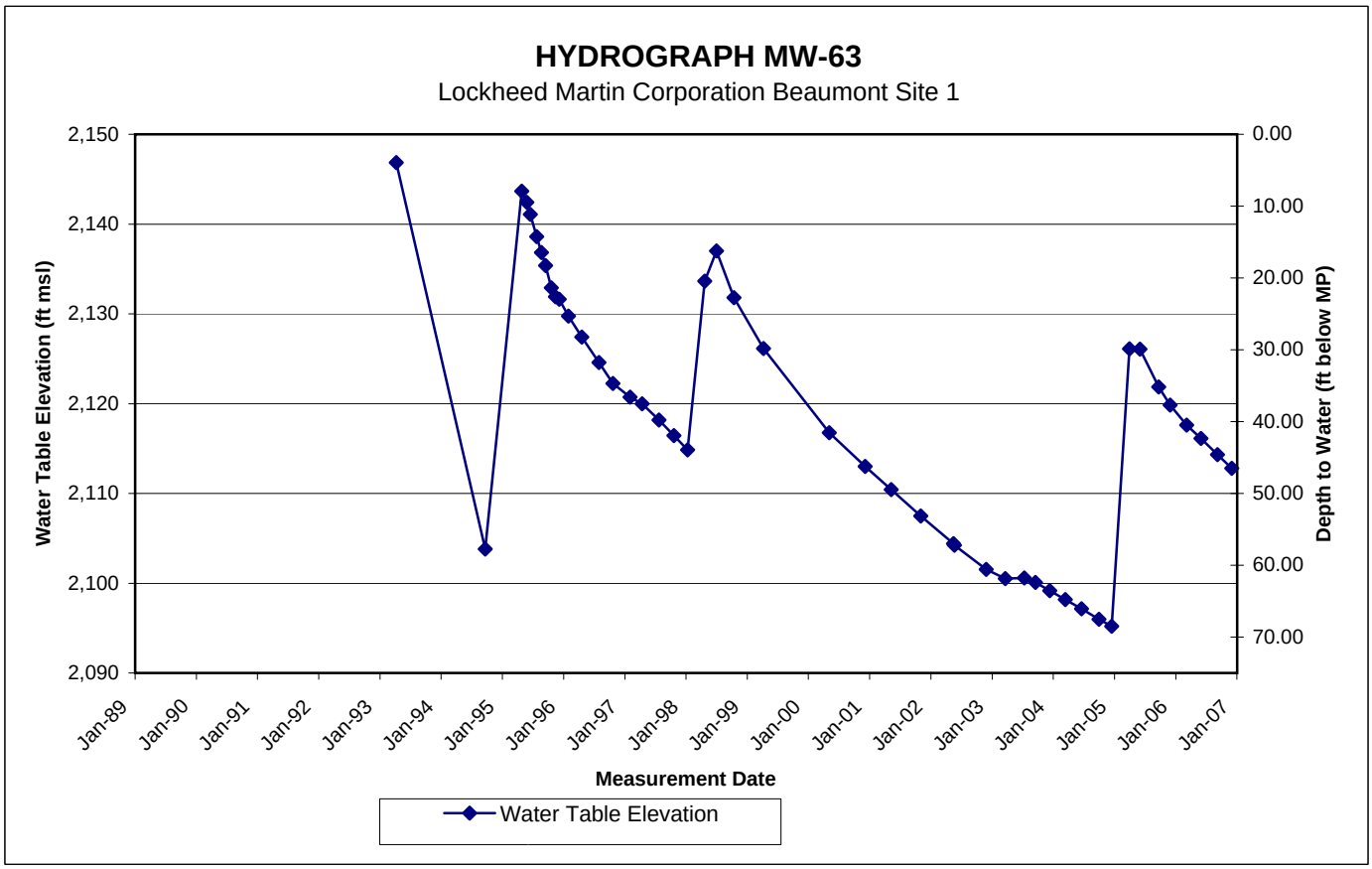
HYDROGRAPH MW-63
Lockheed Martin Corporation Beaumont Site 1
Water Table Elevation (ft msl)
Depth to Water (ft below MP)
2,150
2,140
2,130
2,120
2,110
2,100
2,090
0.00
10.00
20.00
30.00
40.00
50.00
60.00
70.00
Jan-89
Jan-90
Jan-91
Jan-92
Jan-93
Jan-94
Jan-95
Jan-96
Jan-97
Jan-98
Jan-99
Jan-00
Jan-01
Jan-02
Jan-03
Jan-04
Jan-05
Jan-06
Jan-07
Measurement Date
Water Table Elevation

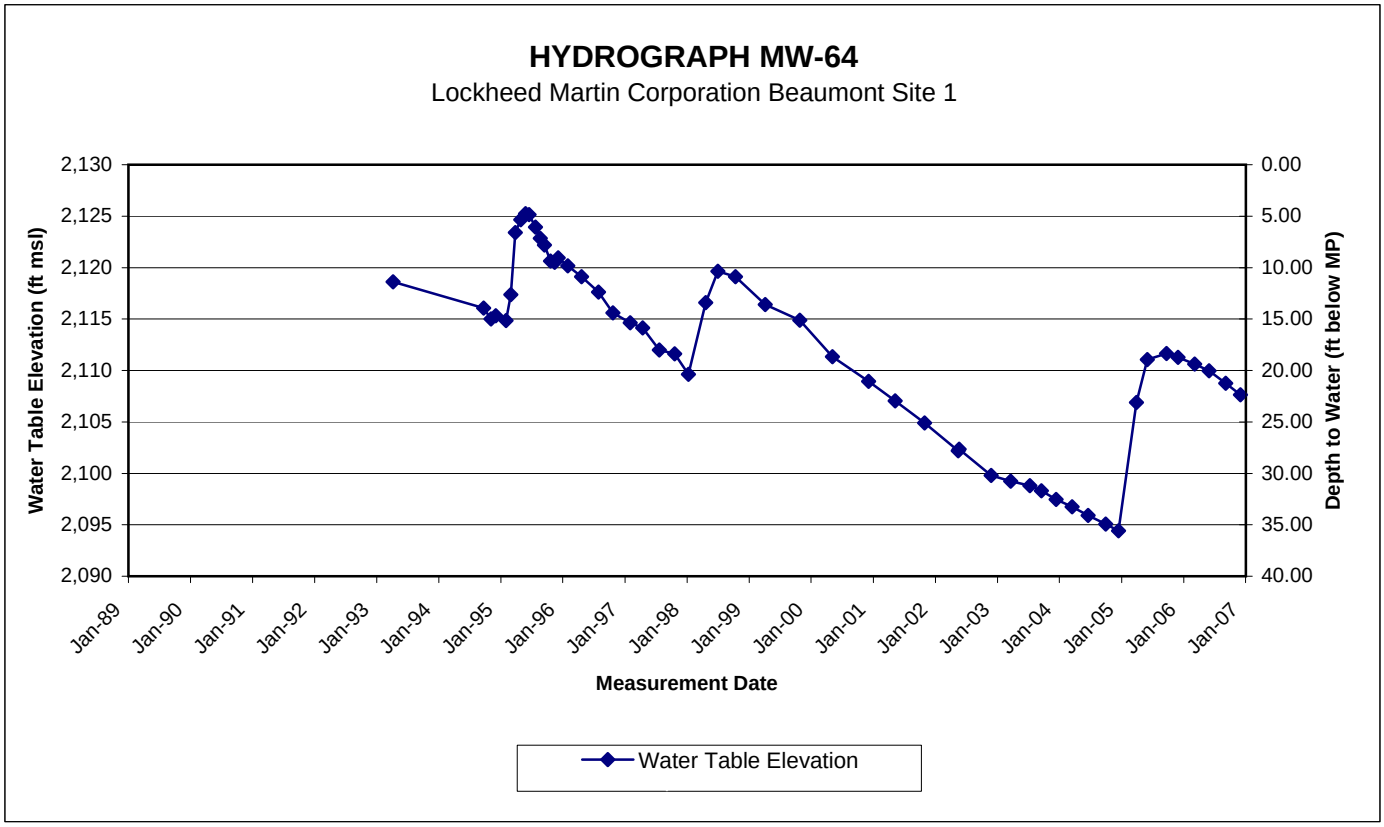
HYDROGRAPH MW-64
Lockheed Martin Corporation Beaumont Site 1
Water Table Elevation (ft msl)
Depth to Water (ft below MP)
2,130
2,125
2,120
2,115
2,110
2,105
2,100
2,095
2,090
0.00
5.00
10.00
15.00
20.00
25.00
30.00
35.00
40.00
Jan-89
Jan-90
Jan-91
Jan-92
Jan-93
Jan-94
Jan-95
Jan-96
Jan-97
Jan-98
Jan-99
Jan-00
Jan-01
Jan-02
Jan-03
Jan-04
Jan-05
Jan-06
Jan-07
Measurement Date
Water Table Elevation

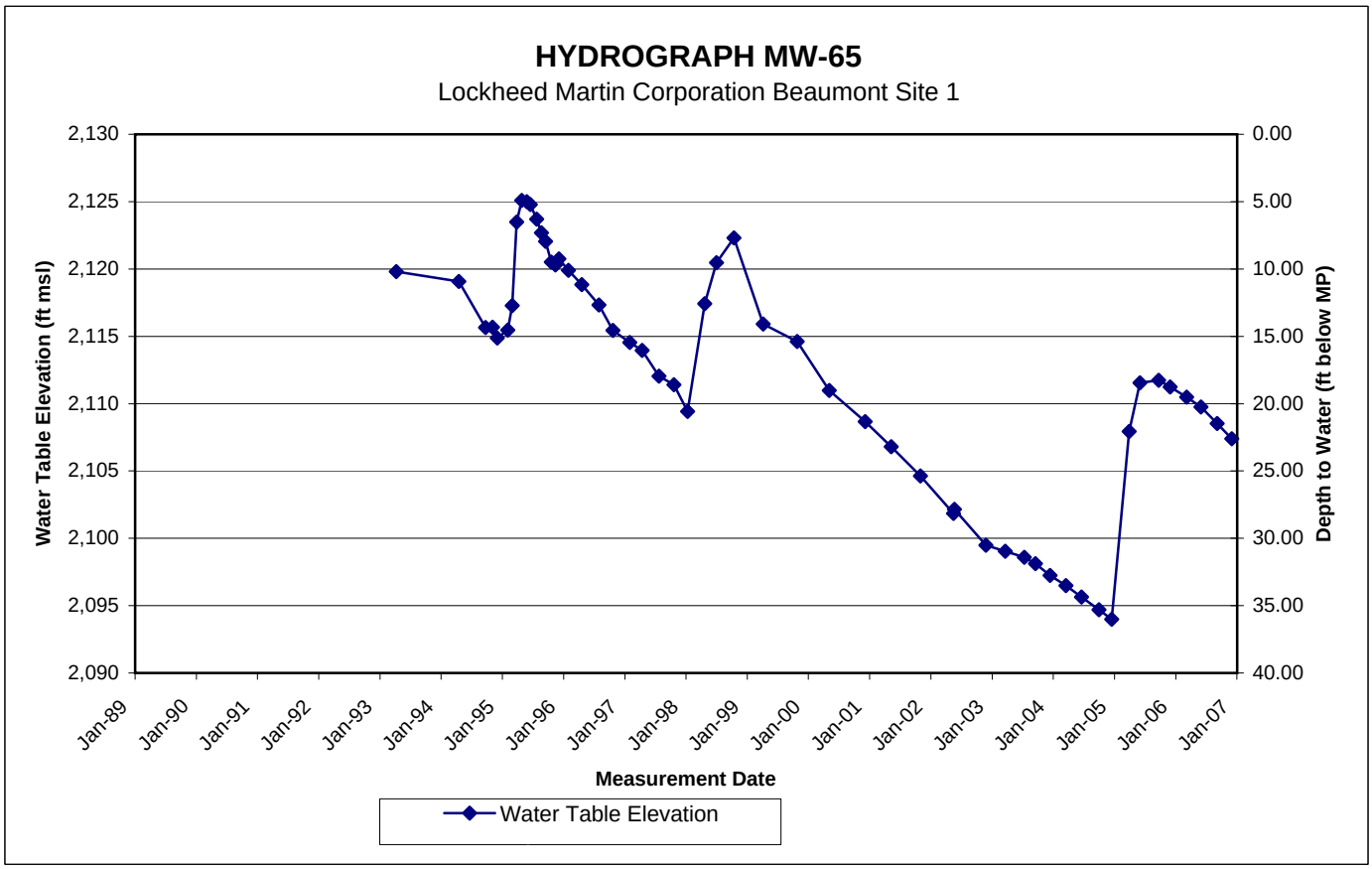
HYDROGRAPH MW-65
Lockheed Martin Corporation Beaumont Site 1
Water Table Elevation (ft msl)
Depth to Water (ft below MP)
2,130
2,125
2,120
2,115
2,110
2,105
2,100
2,095
2,090
0.00
5.00
10.00
15.00
20.00
25.00
30.00
35.00
40.00
Jan-89
Jan-90
Jan-91
Jan-92
Jan-93
Jan-94
Jan-95
Jan-96
Jan-97
Jan-98
Jan-99
Jan-00
Jan-01
Jan-02
Jan-03
Jan-04
Jan-05
Jan-06
Jan-07
Measurement Date
Water Table Elevation

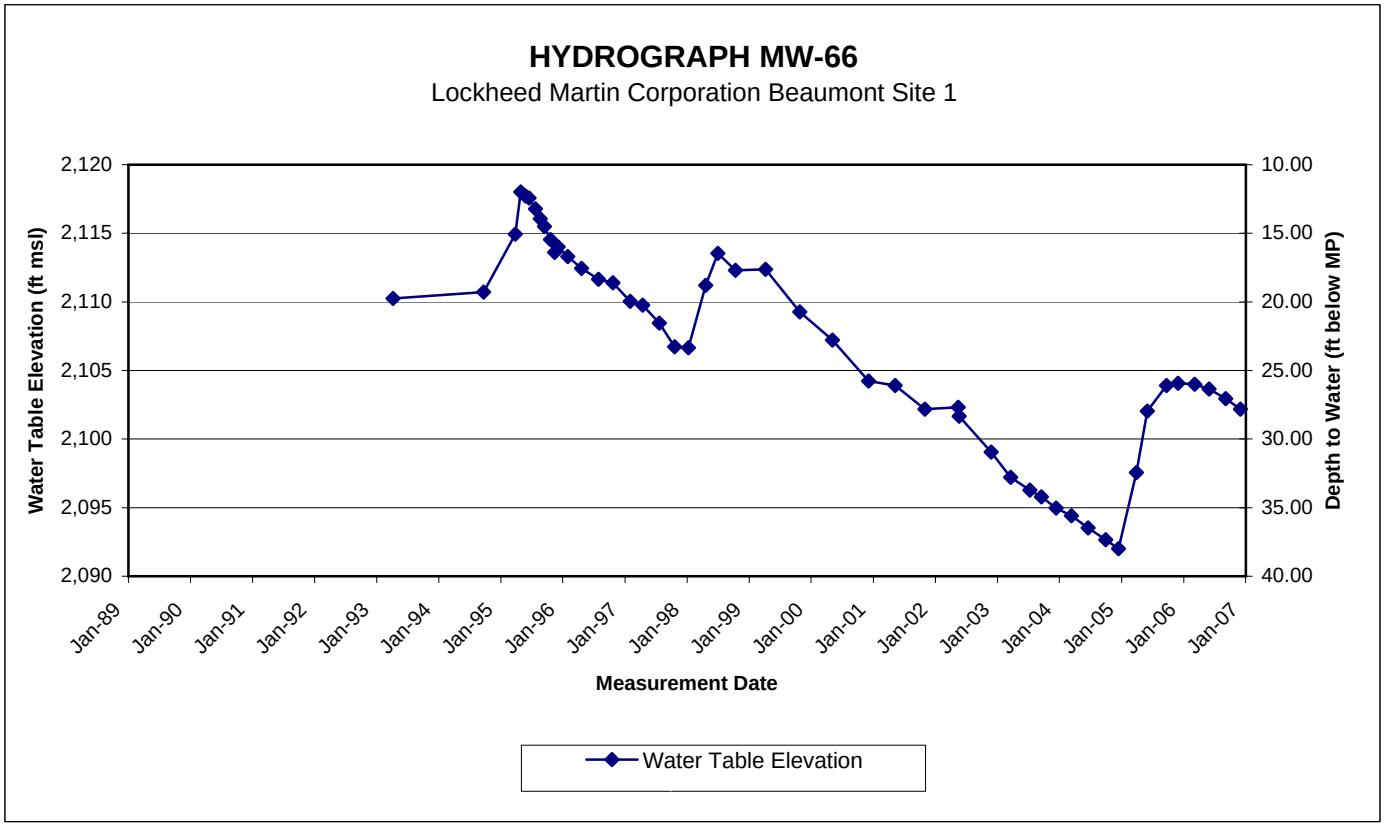
HYDROGRAPH MW-66
Lockheed Martin Corporation Beaumont Site 1
Water Table Elevation (ft msl)
Depth to Water (ft below MP)
2,120
2,115
2,110
2,105
2,100
2,095
2,090
10.00
15.00
20.00
25.00
30.00
35.00
40.00
Jan-89
Jan-90
Jan-91
Jan-92
Jan-93
Jan-94
Jan-95
Jan-96
Jan-97
Jan-98
Jan-99
Jan-00
Jan-01
Jan-02
Jan-03
Jan-04
Jan-05
Jan-06
Jan-07
Measurement Date
Water Table Elevation

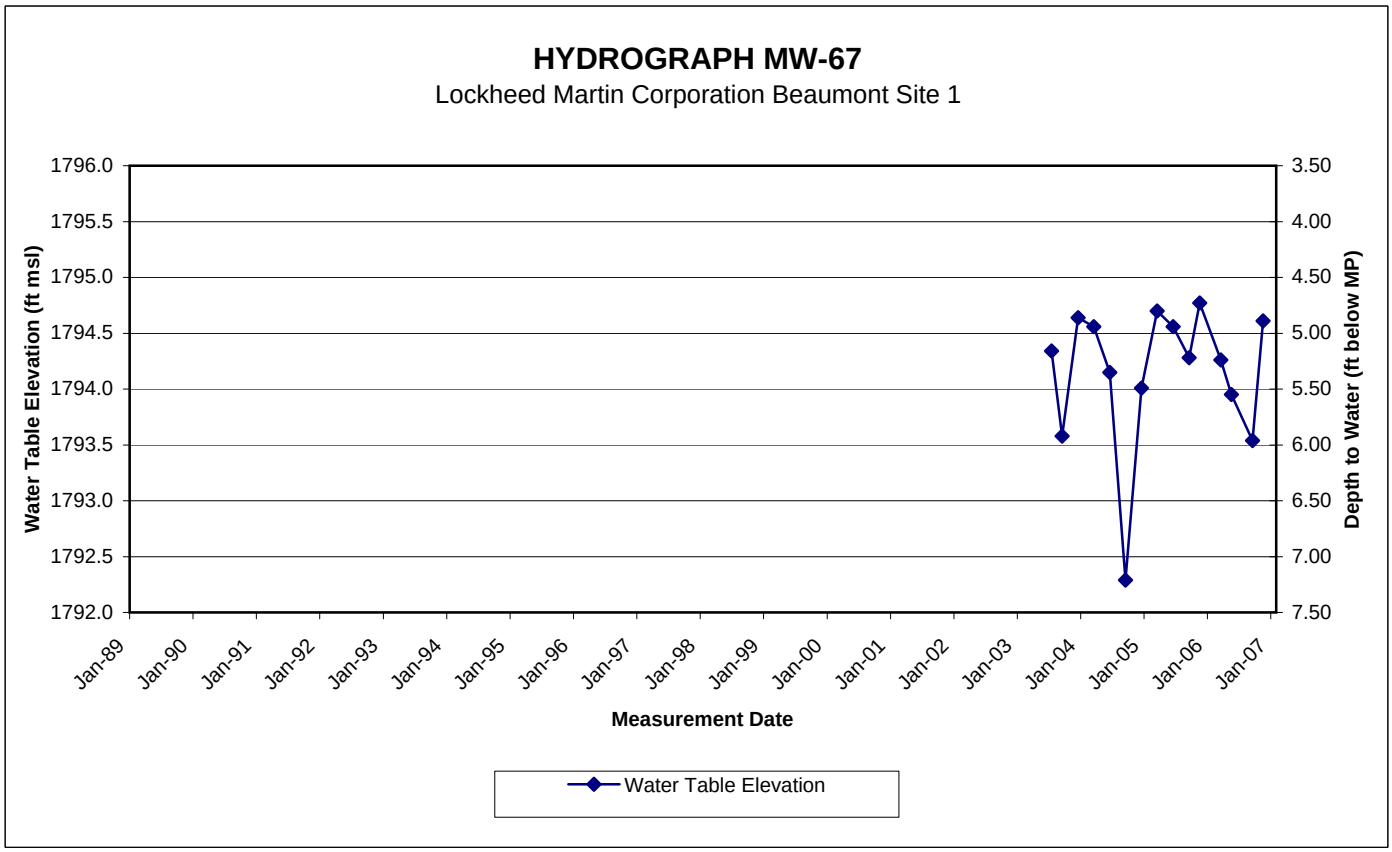
HYDROGRAPH MW-67
Lockheed Martin Corporation Beaumont Site 1
Water Table Elevation (ft msl)
Depth to Water (ft below MP)
1796.0
1795.5
1795.0
1794.5
1794.0
1793.5
1793.0
1792.5
1792.0
3.50
4.00
4.50
5.00
5.50
6.00
6.50
7.00
7.50
Jan-89
Jan-90
Jan-91
Jan-92
Jan-93
Jan-94
Jan-95
Jan-96
Jan-97
Jan-98
Jan-99
Jan-00
Jan-01
Jan-02
Jan-03
Jan-04
Jan-05
Jan-06
Jan-07
Measurement Date
Water Table Elevation

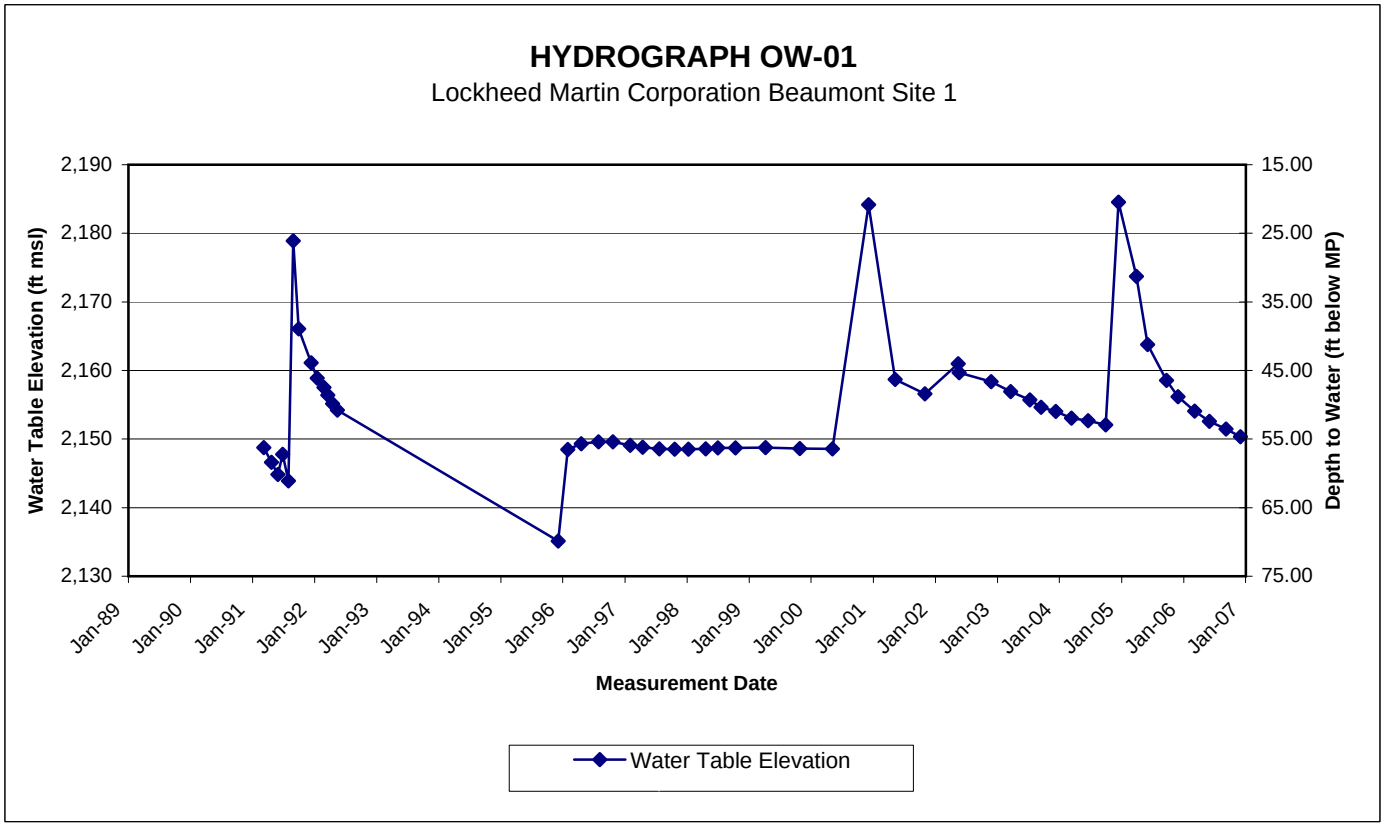
HYDROGRAPH OW-01
Lockheed Martin Corporation Beaumont Site 1
Water Table Elevation (ft msl)
Depth to Water (ft below MP)
2,190
2,180
2,170
2,160
2,150
2,140
2,130
15.00
25.00
35.00
45.00
55.00
65.00
75.00
Jan-89
Jan-90
Jan-91
Jan-92
Jan-93
Jan-94
Jan-95
Jan-96
Jan-97
Jan-98
Jan-99
Jan-00
Jan-01
Jan-02
Jan-03
Jan-04
Jan-05
Jan-06
Jan-07
Measurement Date
Water Table Elevation

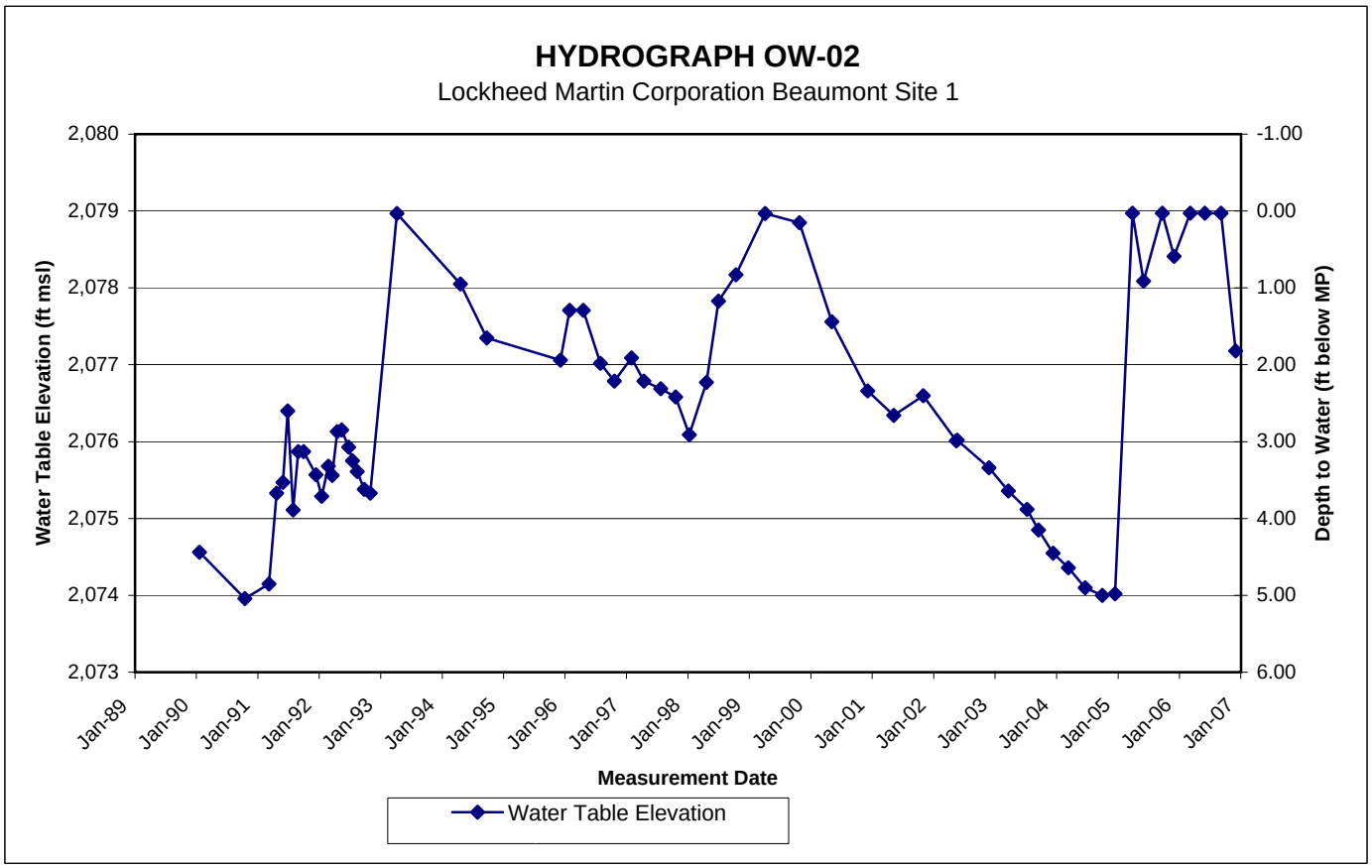
HYDROGRAPH OW-02
Lockheed Martin Corporation Beaumont Site 1
Water Table Elevation (ft msl)
Depth to Water (ft below MP)
2,080
2,079
2,078
2,077
2,076
2,075
2,074
2,073
-1.00
0.00
1.00
2.00
3.00
4.00
5.00
6.00
Jan-89
Jan-90
Jan-91
Jan-92
Jan-93
Jan-94
Jan-95
Jan-96
Jan-97
Jan-98
Jan-99
Jan-00
Jan-01
Jan-02
Jan-03
Jan-04
Jan-05
Jan-06
Jan-07
Measurement Date
Water Table Elevation

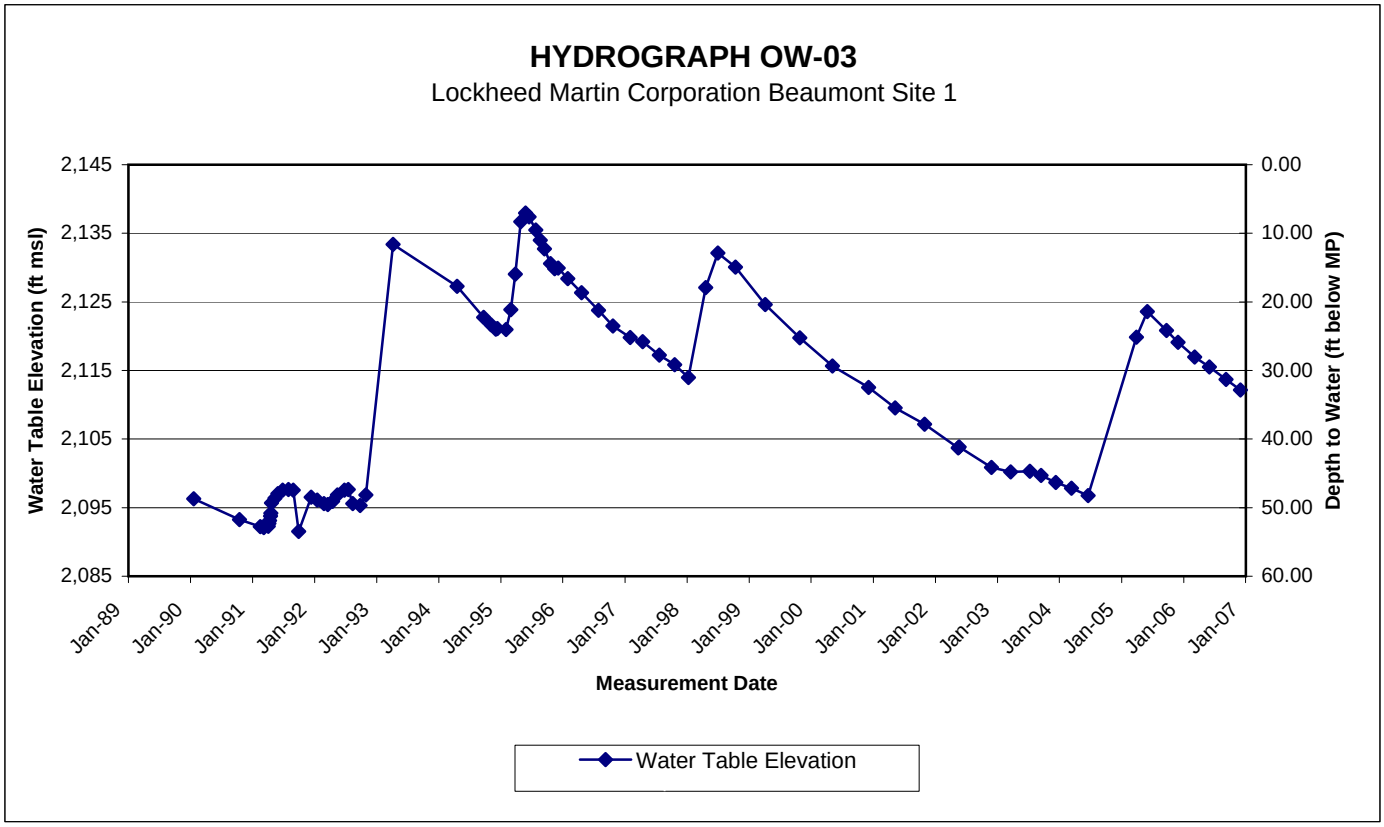
HYDROGRAPH OW-03
Lockheed Martin Corporation Beaumont Site 1
Water Table Elevation (ft msl)
2,145
2,135
2,125
2,115
2,105
2,095
2,085
Depth to Water (ft below MP)
0.00
10.00
20.00
30.00
40.00
50.00
60.00
Jan-89
Jan-90
Jan-91
Jan-92
Jan-93
Jan-94
Jan-95
Jan-96
Jan-97
Jan-98
Jan-99
Jan-00
Jan-01
Jan-02
Jan-03
Jan-04
Jan-05
Jan-06
Jan-07
Measurement Date
Water Table Elevation

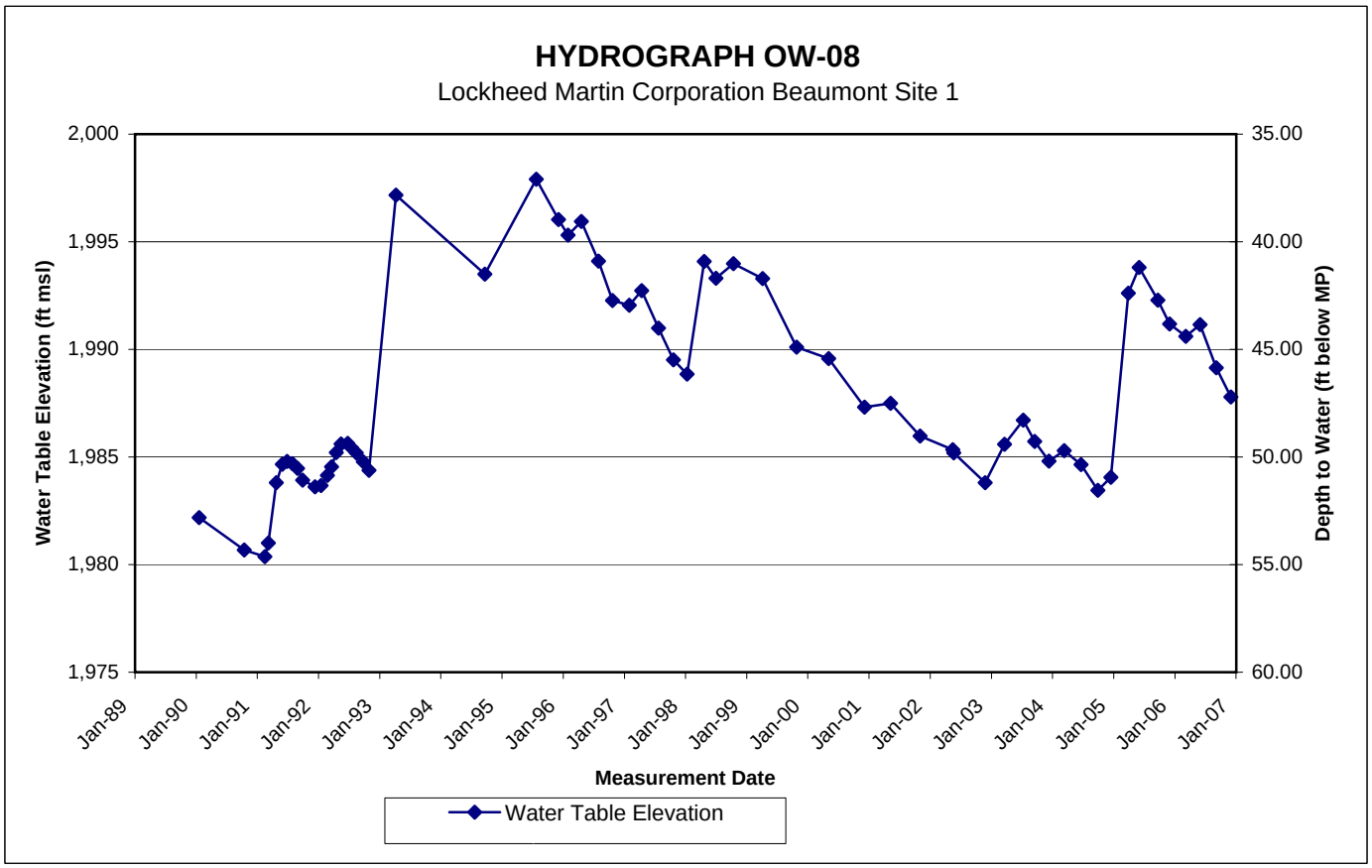
HYDROGRAPH OW-08
Lockheed Martin Corporation Beaumont Site 1
Water Table Elevation (ft msl)
2,000
1,995
1,990
1,985
1,980
1,975
Depth to Water (ft below MP)
35.00
40.00
45.00
50.00
55.00
60.00
Jan-89
Jan-90
Jan-91
Jan-92
Jan-93
Jan-94
Jan-95
Jan-96
Jan-97
Jan-98
Jan-99
Jan-00
Jan-01
Jan-02
Jan-03
Jan-04
Jan-05
Jan-06
Jan-07
Measurement Date
Water Table Elevation

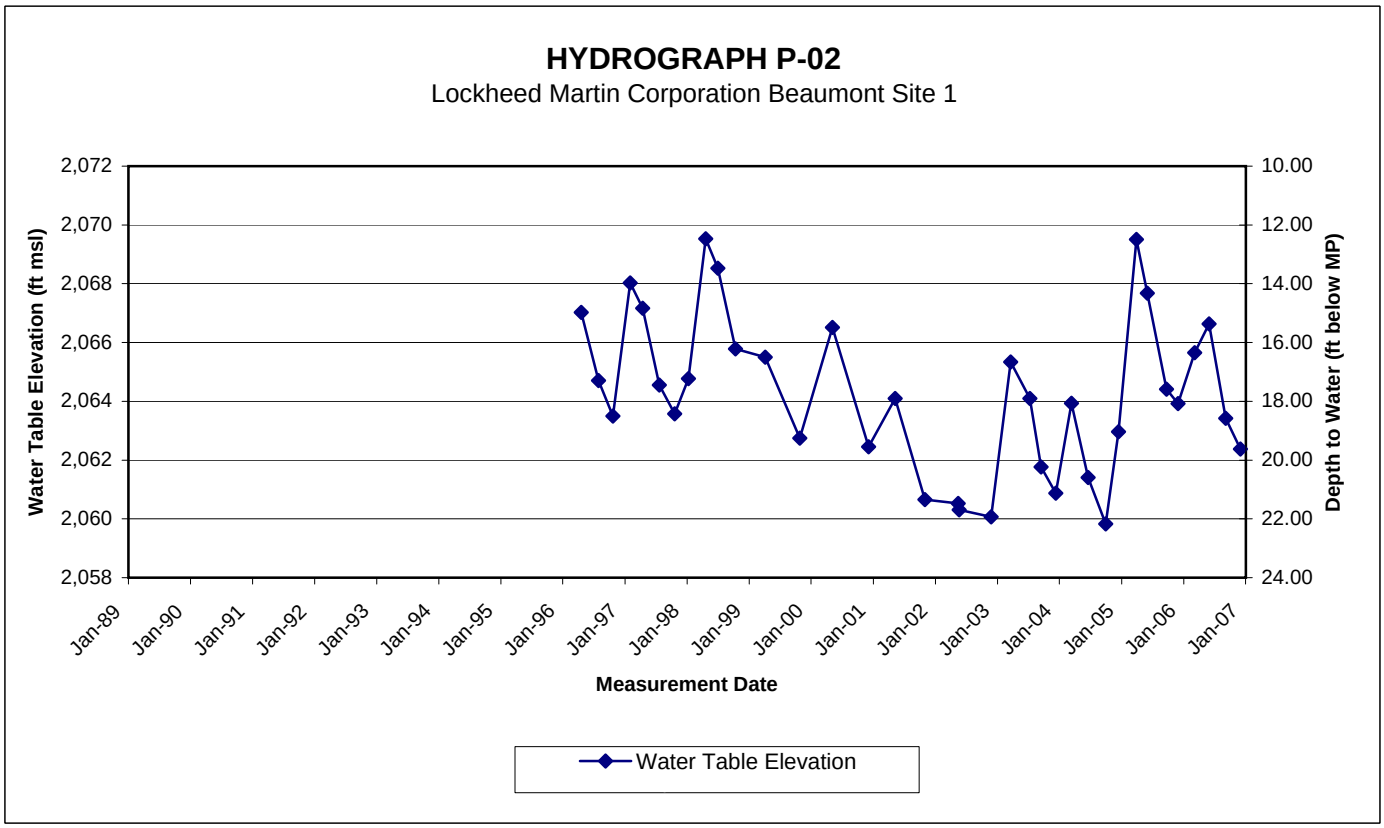
HYDROGRAPH P-02
Lockheed Martin Corporation Beaumont Site 1
Water Table Elevation (ft msl)
Depth to Water (ft below MP)
2,072
2,070
2,068
2,066
2,064
2,062
2,060
2,058
10.00
12.00
14.00
16.00
18.00
20.00
22.00
24.00
Jan-89
Jan-90
Jan-91
Jan-92
Jan-93
Jan-94
Jan-95
Jan-96
Jan-97
Jan-98
Jan-99
Jan-00
Jan-01
Jan-02
Jan-03
Jan-04
Jan-05
Jan-06
Jan-07
Measurement Date
Water Table Elevation

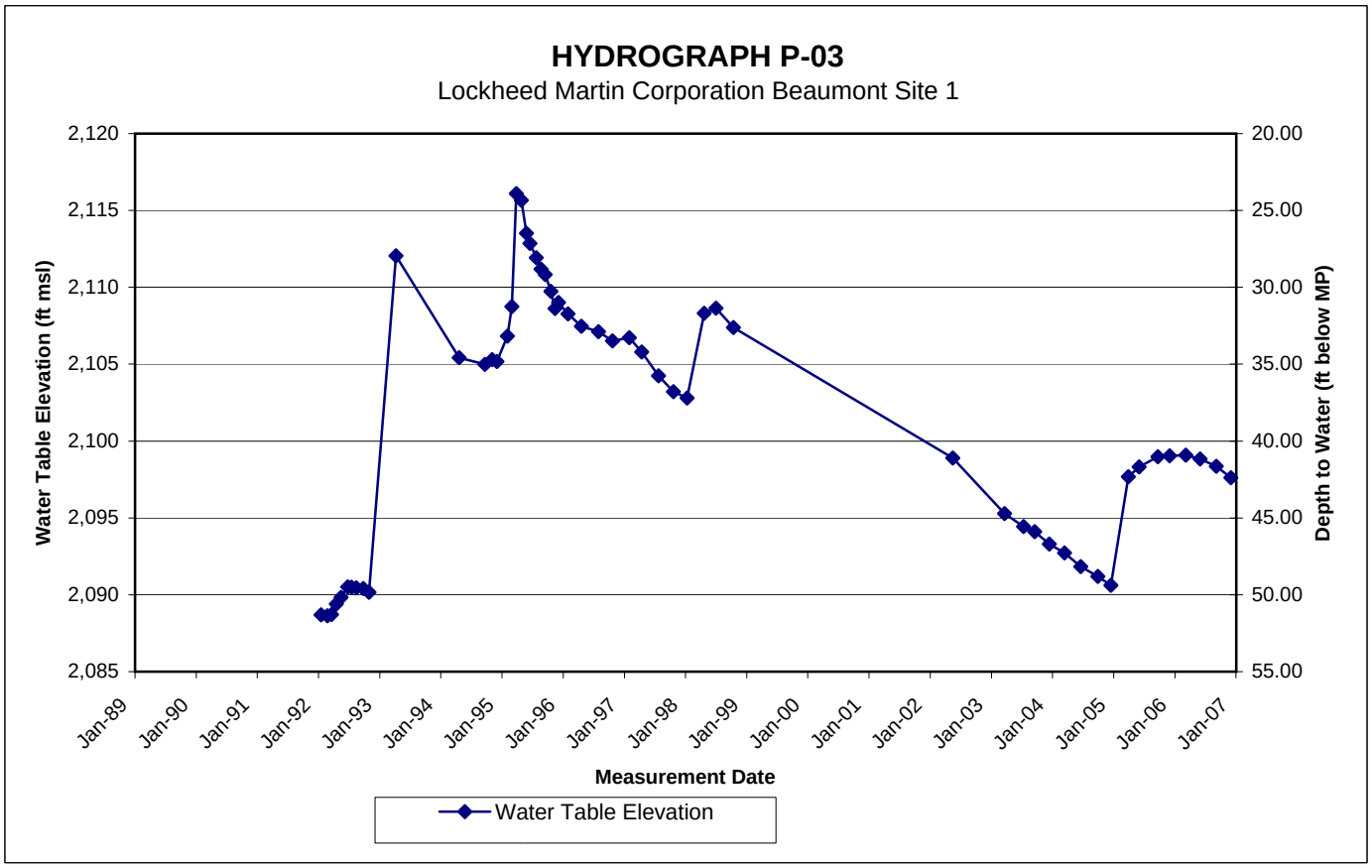
HYDROGRAPH P-03
Lockheed Martin Corporation Beaumont Site 1
Water Table Elevation (ft msl)
Depth to Water (ft below MP)
2,120
2,115
2,110
2,105
2,100
2,095
2,090
2,085
20.00
25.00
30.00
35.00
40.00
45.00
50.00
55.00
Jan-89
Jan-90
Jan-91
Jan-92
Jan-93
Jan-94
Jan-95
Jan-96
Jan-97
Jan-98
Jan-99
Jan-00
Jan-01
Jan-02
Jan-03
Jan-04
Jan-05
Jan-06
Jan-07
Measurement Date
Water Table Elevation

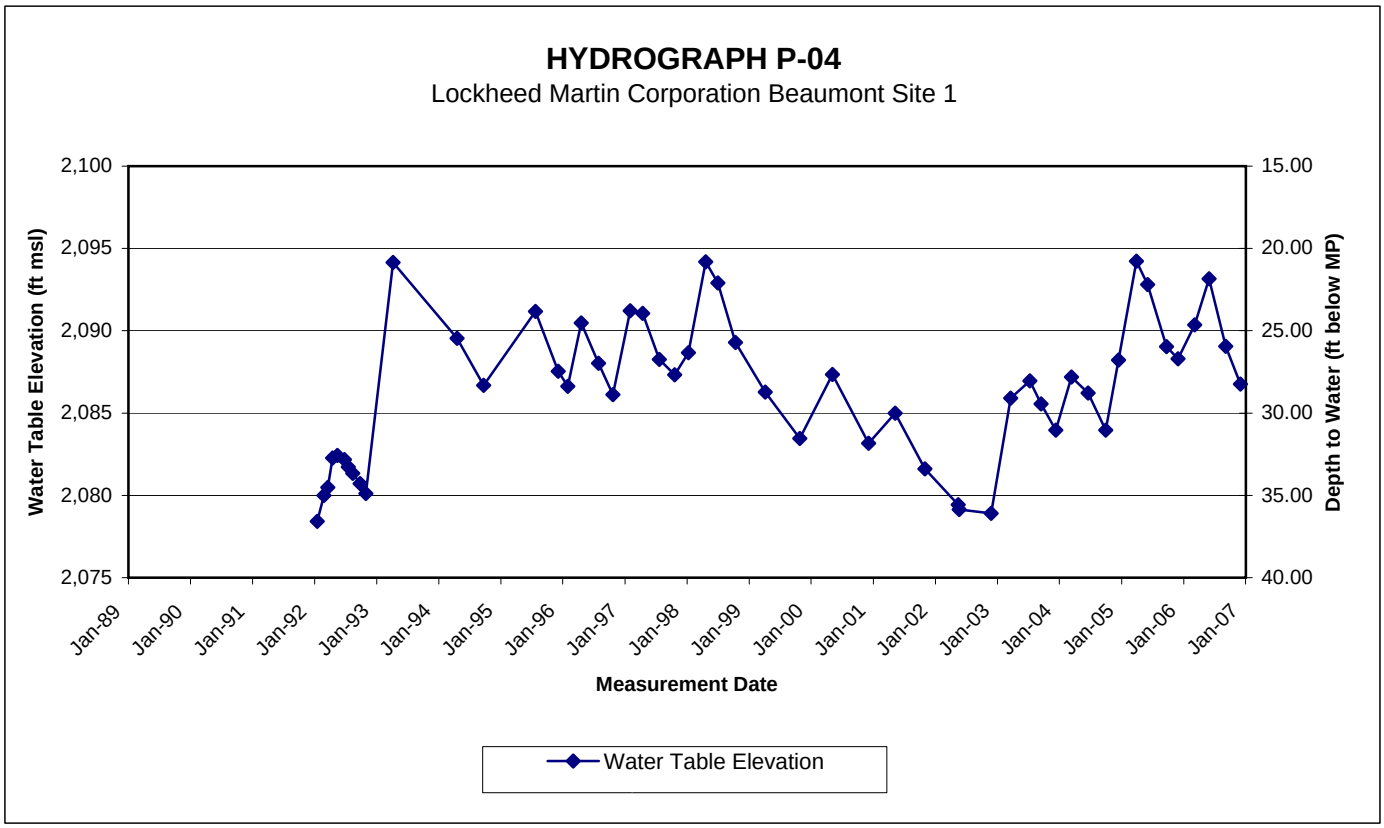
HYDROGRAPH P-04
Lockheed Martin Corporation Beaumont Site 1
Water Table Elevation (ft msl)
Depth to Water (ft below MP)
2,100
2,095
2,090
2,085
2,080
2,075
15.00
20.00
25.00
30.00
35.00
40.00
Jan-89
Jan-90
Jan-91
Jan-92
Jan-93
Jan-94
Jan-95
Jan-96
Jan-97
Jan-98
Jan-99
Jan-00
Jan-01
Jan-02
Jan-03
Jan-04
Jan-05
Jan-06
Jan-07
Measurement Date
Water Table Elevation

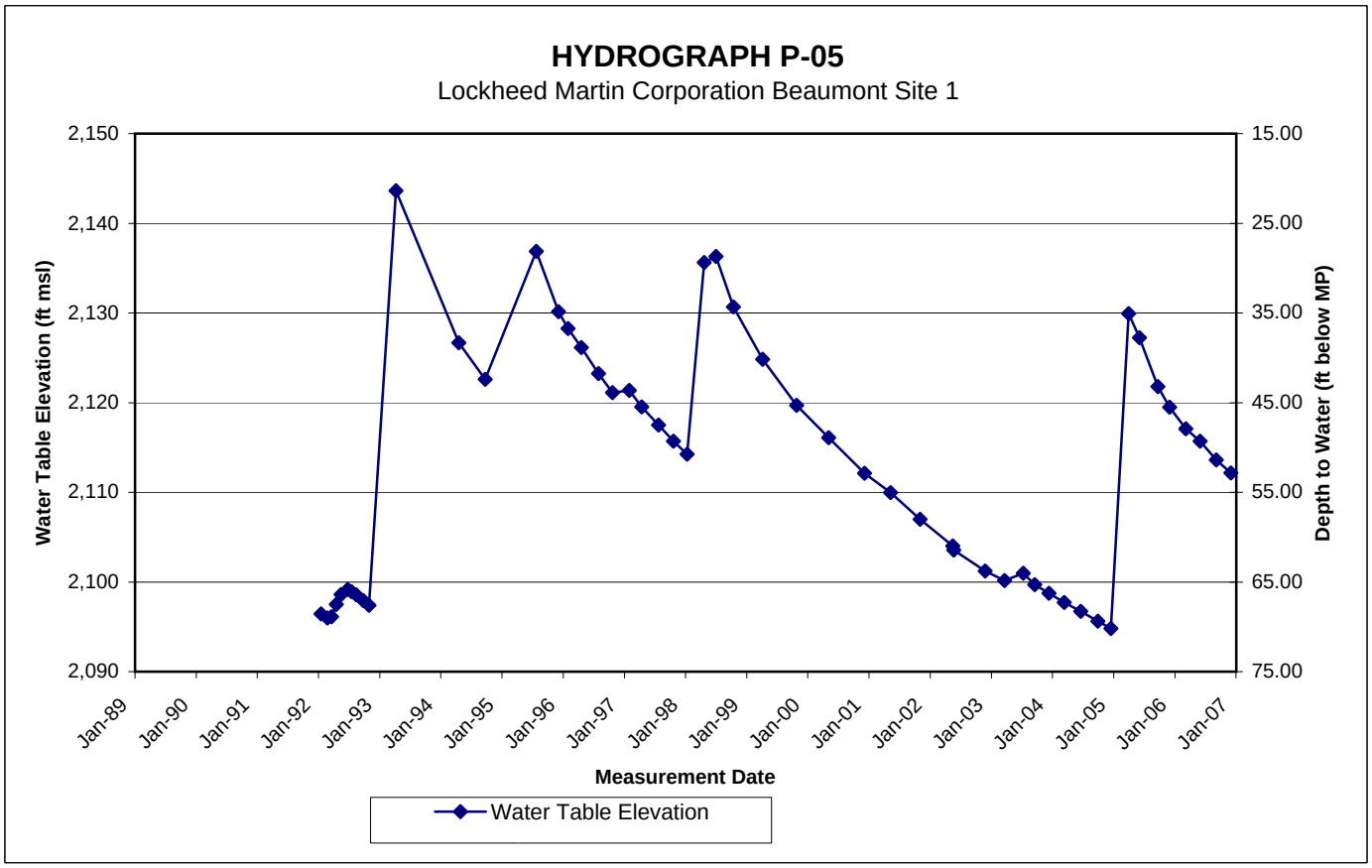
HYDROGRAPH P-05
Lockheed Martin Corporation Beaumont Site 1
Water Table Elevation (ft msl)
Depth to Water (ft below MP)
2,150
2,140
2,130
2,120
2,110
2,100
2,090
15.00
25.00
35.00
45.00
55.00
65.00
75.00
Jan-89
Jan-90
Jan-91
Jan-92
Jan-93
Jan-94
Jan-95
Jan-96
Jan-97
Jan-98
Jan-99
Jan-00
Jan-01
Jan-02
Jan-03
Jan-04
Jan-05
Jan-06
Jan-07
Measurement Date
Water Table Elevation

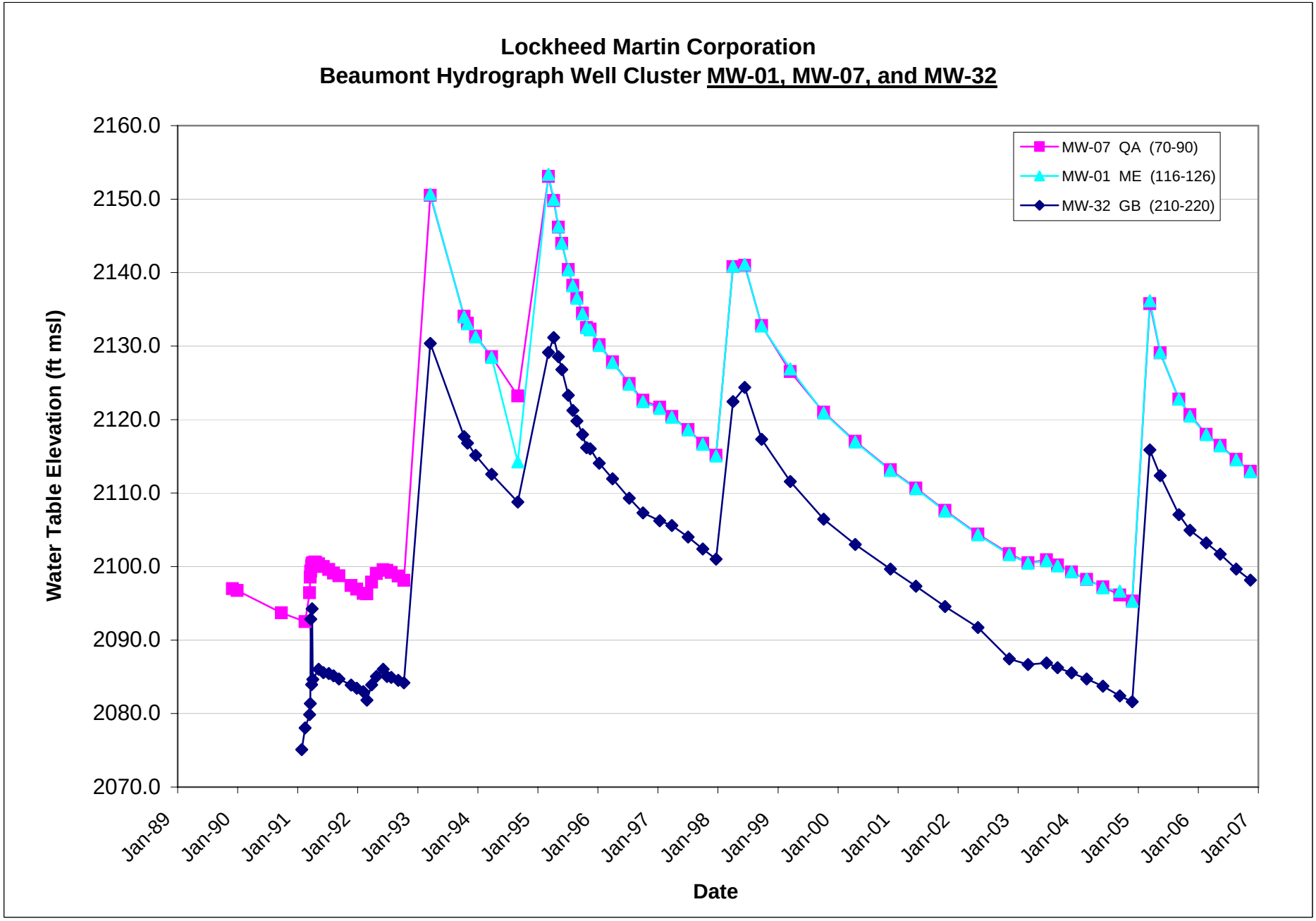
Lockheed Martin Corporation
Beaumont Hydrograph Well Cluster MW-01, MW-07, and MW-32
MW-07 QA (70-90)
MW-01 ME (116-126)
MW-32 GB (210-220)
Water Table Elevation (ft msl)
2160.0
2150.0
2140.0
2130.0
2120.0
2110.0
2100.0
2090.0
2080.0
2070.0
Jan-89
Jan-90
Jan-91
Jan-92
Jan-93
Jan-94
Jan-95
Jan-96
Jan-97
Jan-98
Jan-99
Jan-00
Jan-01
Jan-02
Jan-03
Jan-04
Jan-05
Jan-06
Jan-07
Date

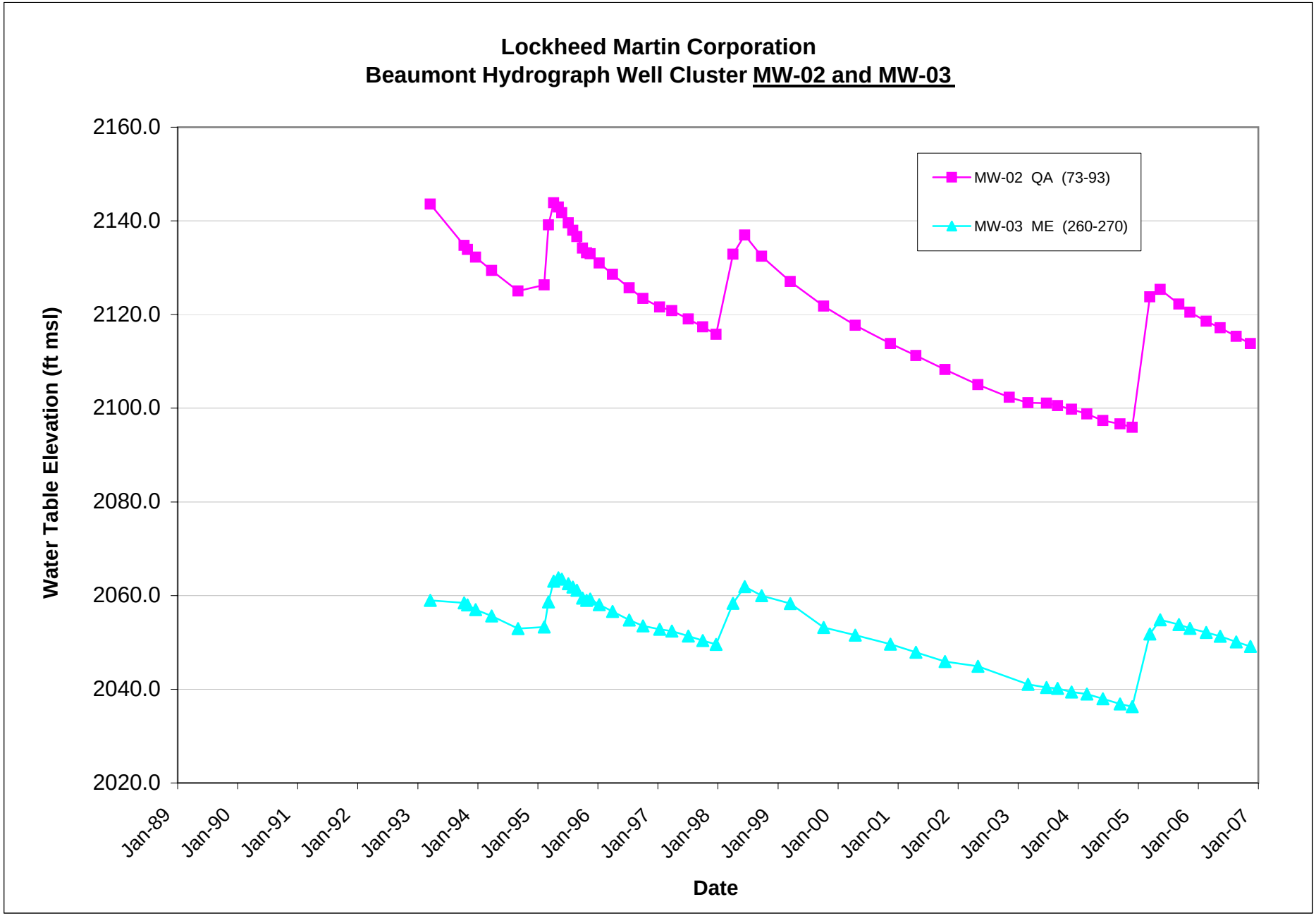
Lockheed Martin Corporation
Beaumont Hydrograph Well Cluster MW-02 and MW-03
Water Table Elevation (ft msl)
2160.0
2140.0
2120.0
2100.0
2080.0
2060.0
2040.0
2020.0
MW-02 QA (73-93)
MW-03 ME (260-270)
Jan-89
Jan-90
Jan-91
Jan-92
Jan-93
Jan-94
Jan-95
Jan-96
Jan-97
Jan-98
Jan-99
Jan-00
Jan-01
Jan-02
Jan-03
Jan-04
Jan-05
Jan-06
Jan-07
Date

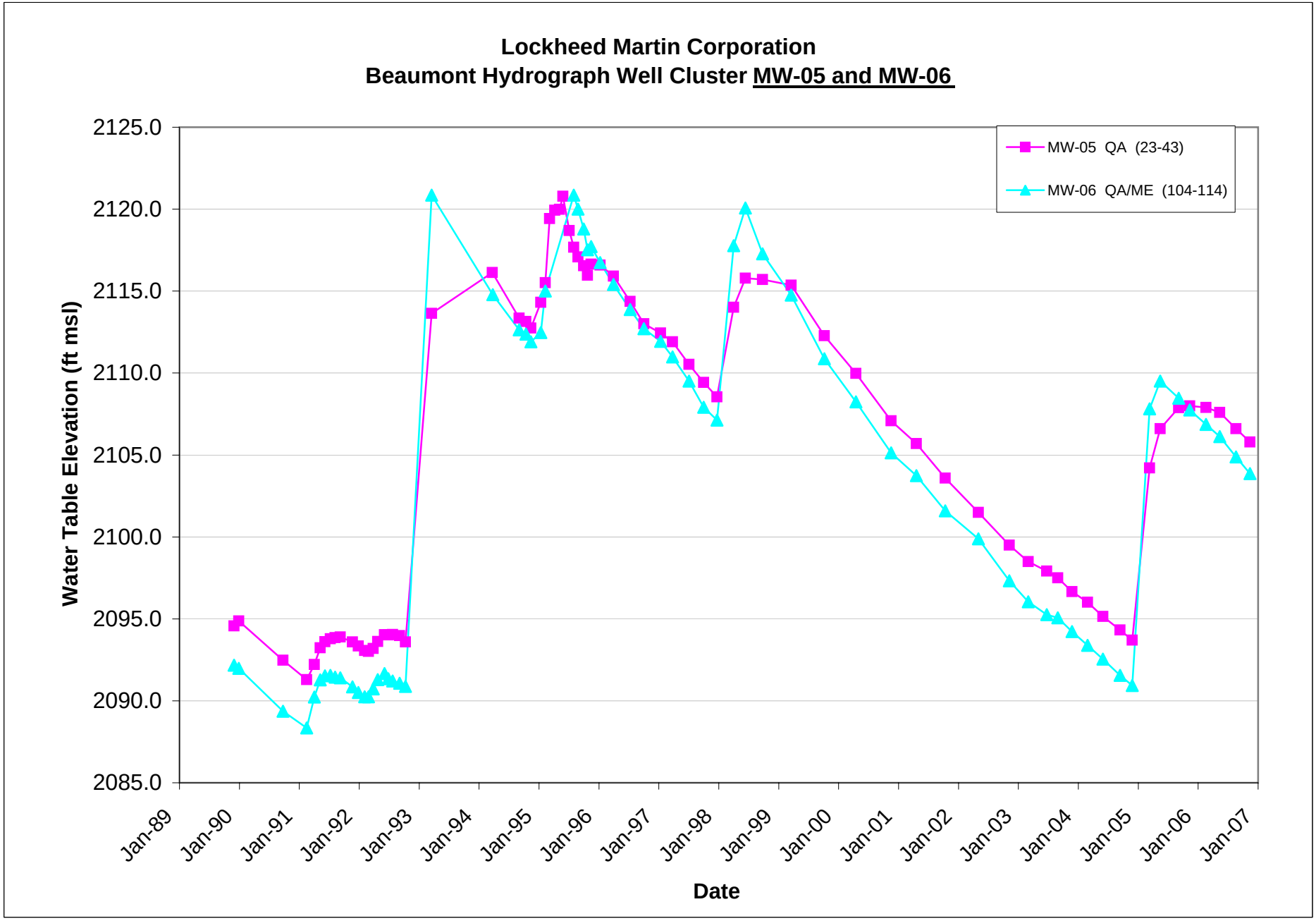
Lockheed Martin Corporation
Beaumont Hydrograph Well Cluster MW-05 and MW-06
MW-05 QA (23-43)
MW-06 QA/ME (104-114)
Water Table Elevation (ft msl)
2125.0
2120.0
2115.0
2110.0
2105.0
2100.0
2095.0
2090.0
2085.0
Jan-89
Jan-90
Jan-91
Jan-92
Jan-93
Jan-94
Jan-95
Jan-96
Jan-97
Jan-98
Jan-99
Jan-00
Jan-01
Jan-02
Jan-03
Jan-04
Jan-05
Jan-06
Jan-07
Date

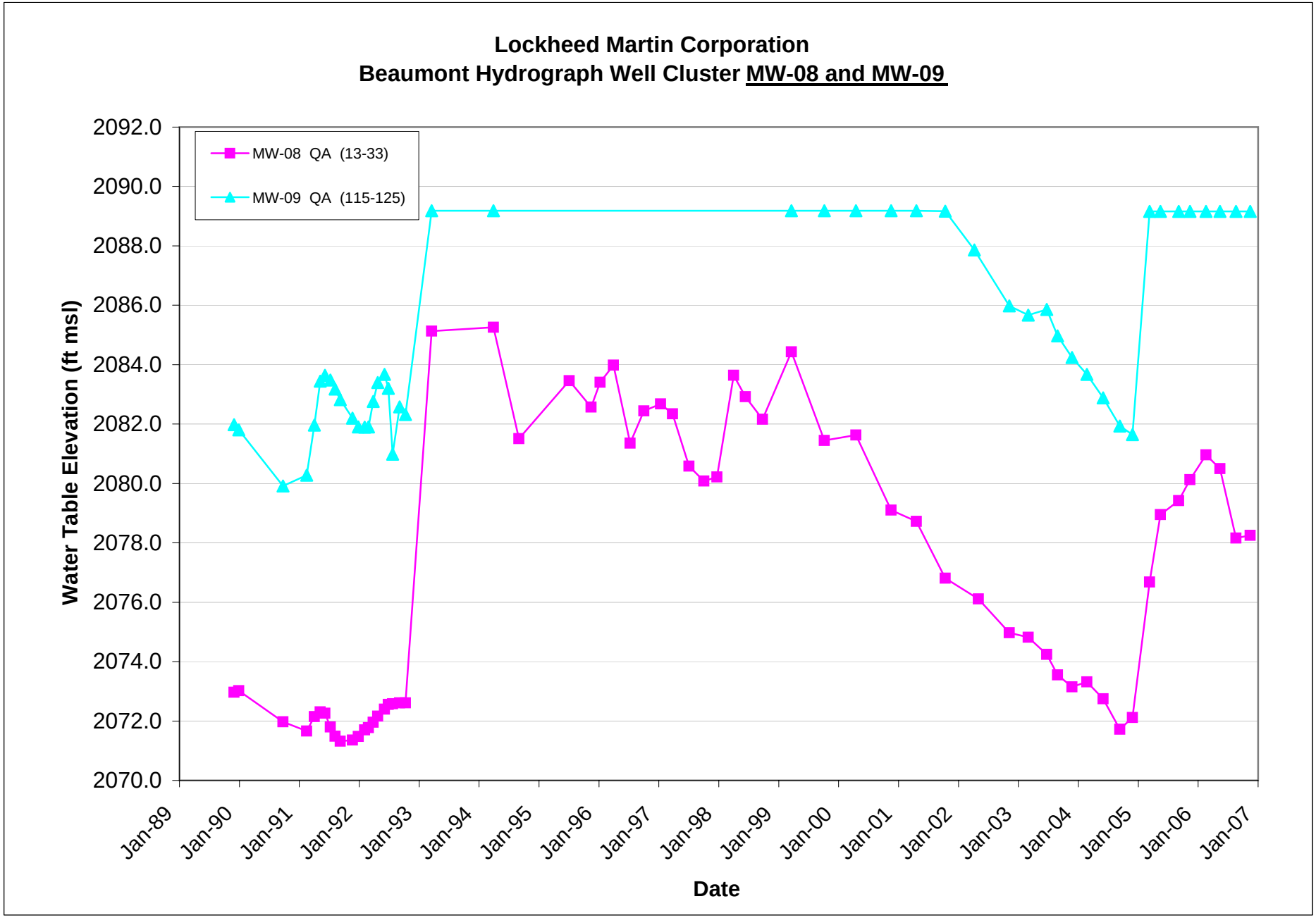
Lockheed Martin Corporation
Beaumont Hydrograph Well Cluster MW-08 and MW-09
MW-08 QA (13-33)
MW-09 QA (115-125)
Water Table Elevation (ft msl)
2092.0
2090.0
2088.0
2086.0
2084.0
2082.0
2080.0
2078.0
2076.0
2074.0
2072.0
2070.0
Jan-89
Jan-90
Jan-91
Jan-92
Jan-93
Jan-94
Jan-95
Jan-96
Jan-97
Jan-98
Jan-99
Jan-00
Jan-01
Jan-02
Jan-03
Jan-04
Jan-05
Jan-06
Jan-07
Date

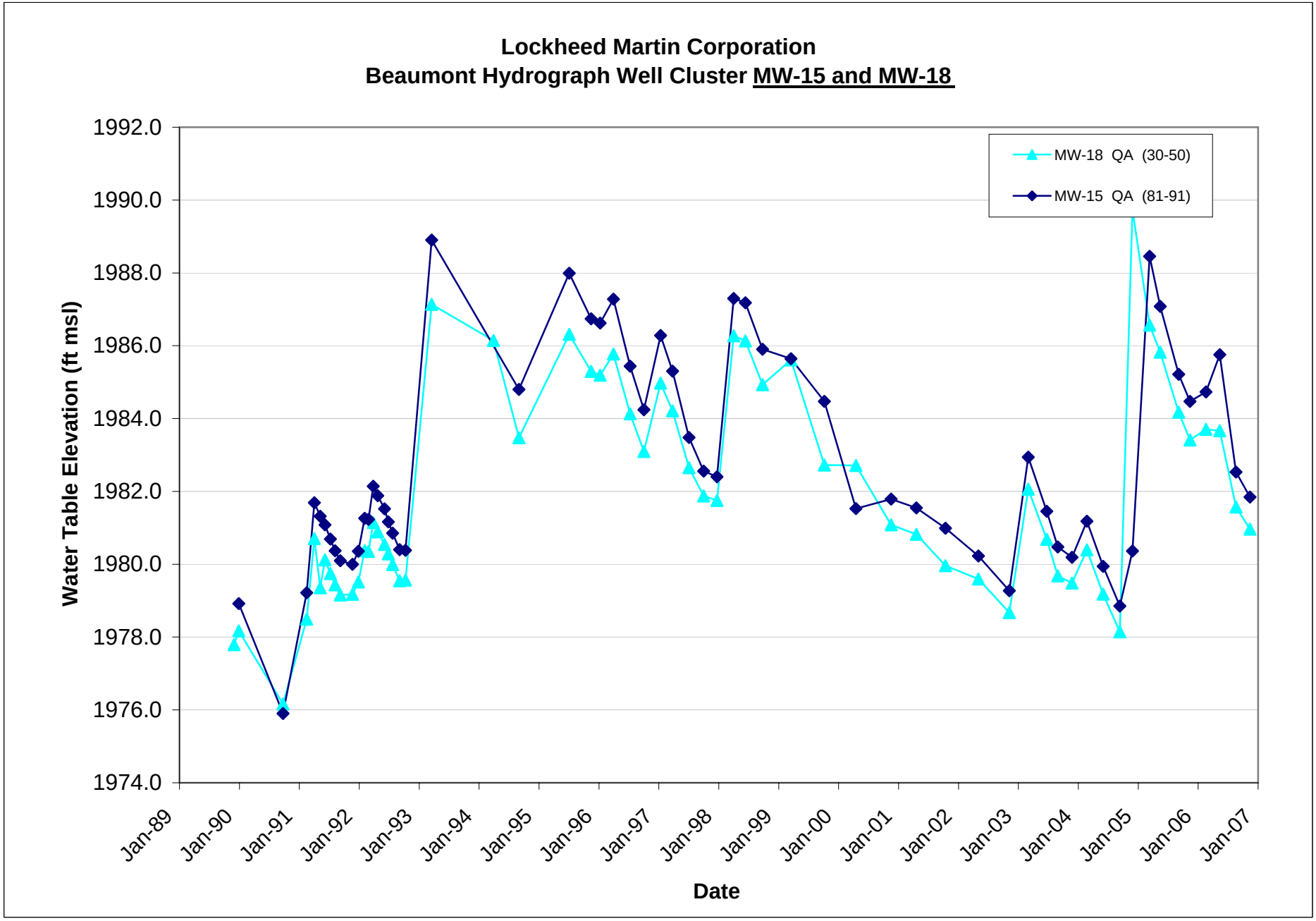
Lockheed Martin Corporation
Beaumont Hydrograph Well Cluster MW-15 and MW-18
MW-18 QA (30-50)
MW-15 QA (81-91)
Water Table Elevation (ft msl)
1992.0
1990.0
1988.0
1986.0
1984.0
1982.0
1980.0
1978.0
1976.0
1974.0
Jan-89
Jan-90
Jan-91
Jan-92
Jan-93
Jan-94
Jan-95
Jan-96
Jan-97
Jan-98
Jan-99
Jan-00
Jan-01
Jan-02
Jan-03
Jan-04
Jan-05
Jan-06
Jan-07
Date

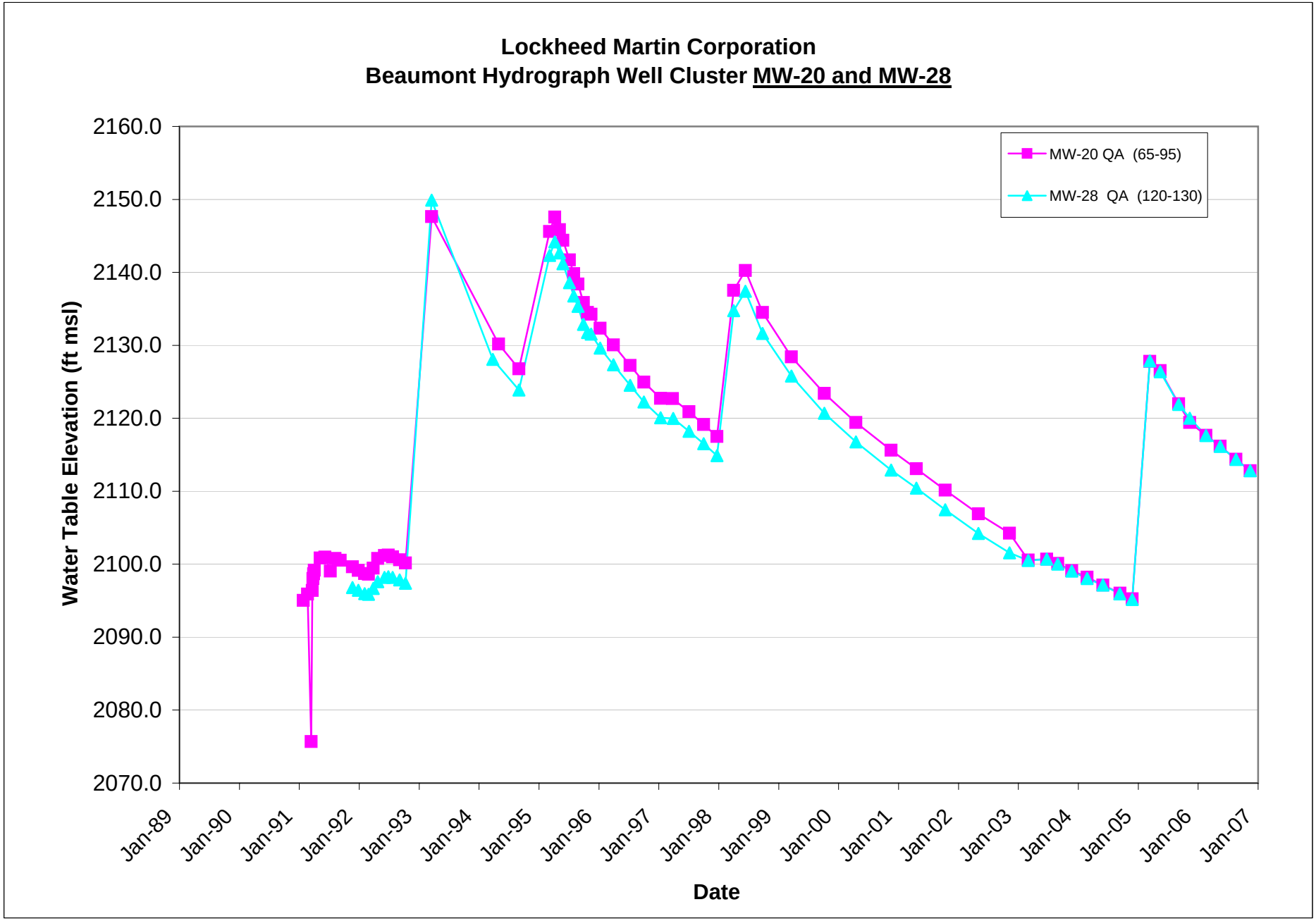
Lockheed Martin Corporation
Beaumont Hydrograph Well Cluster MW-20 and MW-28
MW-20 QA (65-95)
MW-28 QA (120-130)
Water Table Elevation (ft msl)
2160.0
2150.0
2140.0
2130.0
2120.0
2110.0
2100.0
2090.0
2080.0
2070.0
Jan-89
Jan-90
Jan-91
Jan-92
Jan-93
Jan-94
Jan-95
Jan-96
Jan-97
Jan-98
Jan-99
Jan-00
Jan-01
Jan-02
Jan-03
Jan-04
Jan-05
Jan-06
Jan-07
Date

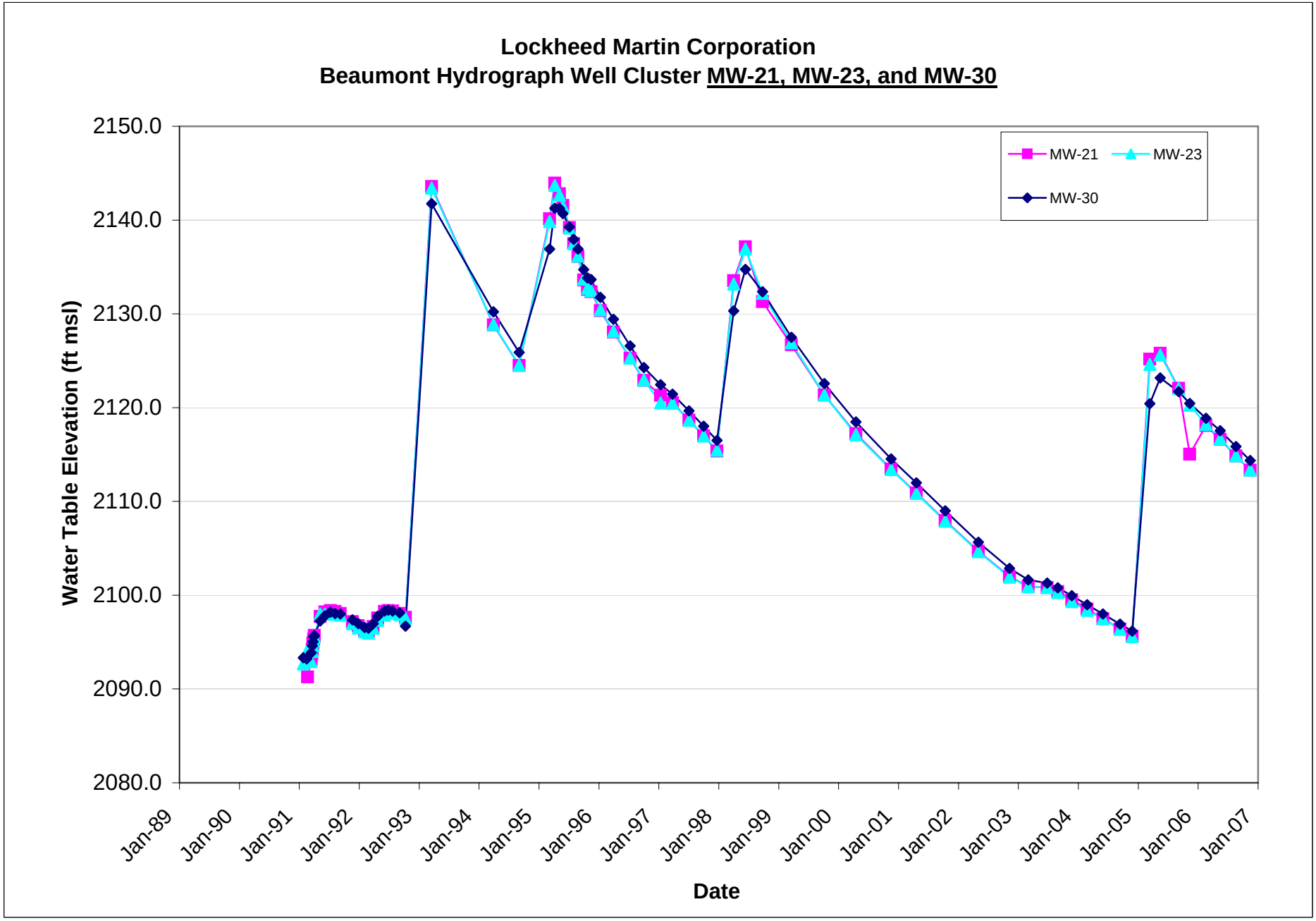
Lockheed Martin Corporation
Beaumont Hydrograph Well Cluster MW-21, MW-23, and MW-30
MW-21
MW-23
MW-30
Water Table Elevation (ft msl)
2150.0
2140.0
2130.0
2120.0
2110.0
2100.0
2090.0
2080.0
Jan-89
Jan-90
Jan-91
Jan-92
Jan-93
Jan-94
Jan-95
Jan-96
Jan-97
Jan-98
Jan-99
Jan-00
Jan-01
Jan-02
Jan-03
Jan-04
Jan-05
Jan-06
Jan-07
Date

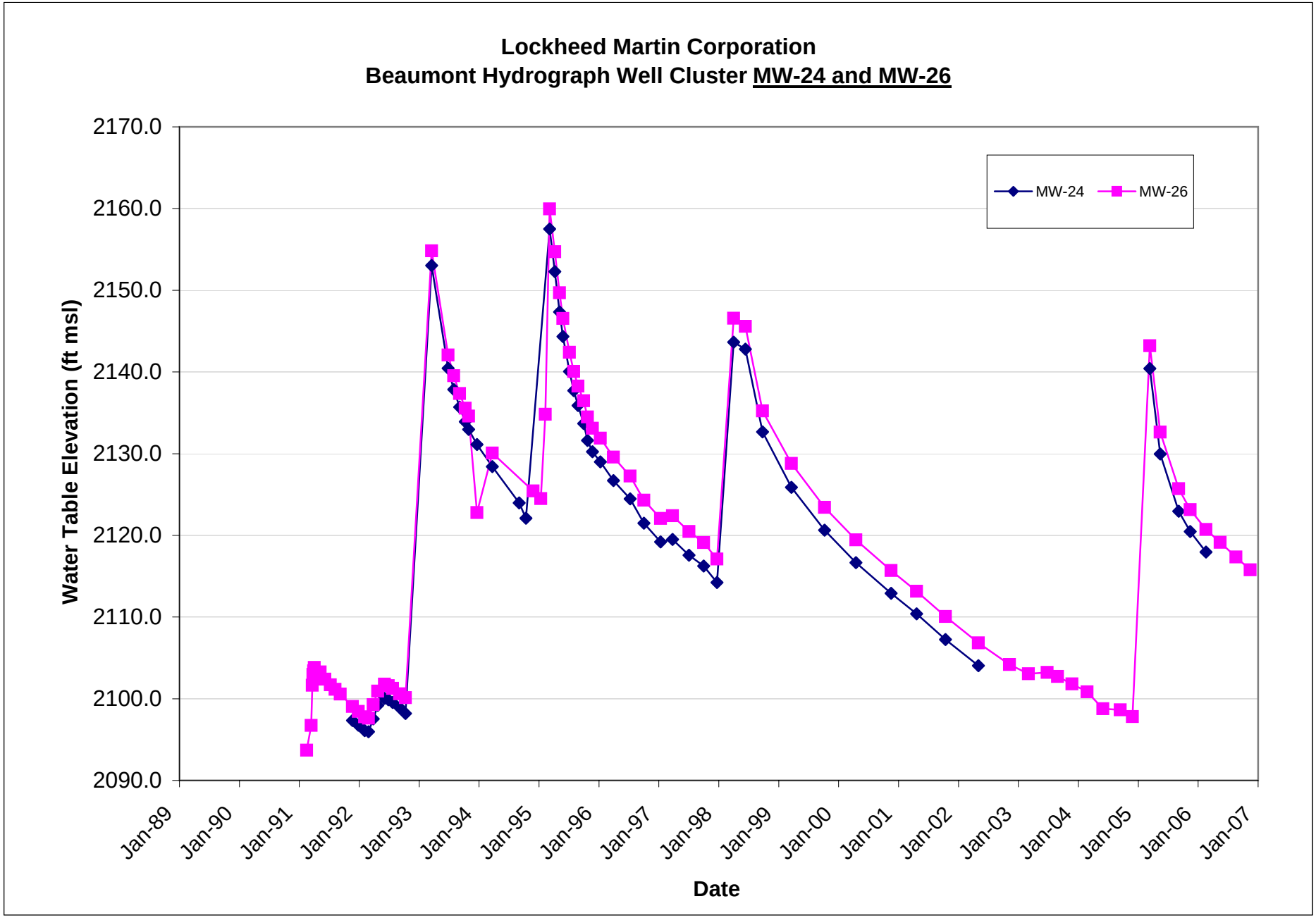
Lockheed Martin Corporation
Beaumont Hydrograph Well Cluster MW-24 and MW-26
Water Table Elevation (ft msl)
2170.0
2160.0
2150.0
2140.0
2130.0
2120.0
2110.0
2100.0
2090.0
MW-24
MW-26
Jan-89
Jan-90
Jan-91
Jan-92
Jan-93
Jan-94
Jan-95
Jan-96
Jan-97
Jan-98
Jan-99
Jan-00
Jan-01
Jan-02
Jan-03
Jan-04
Jan-05
Jan-06
Jan-07
Date

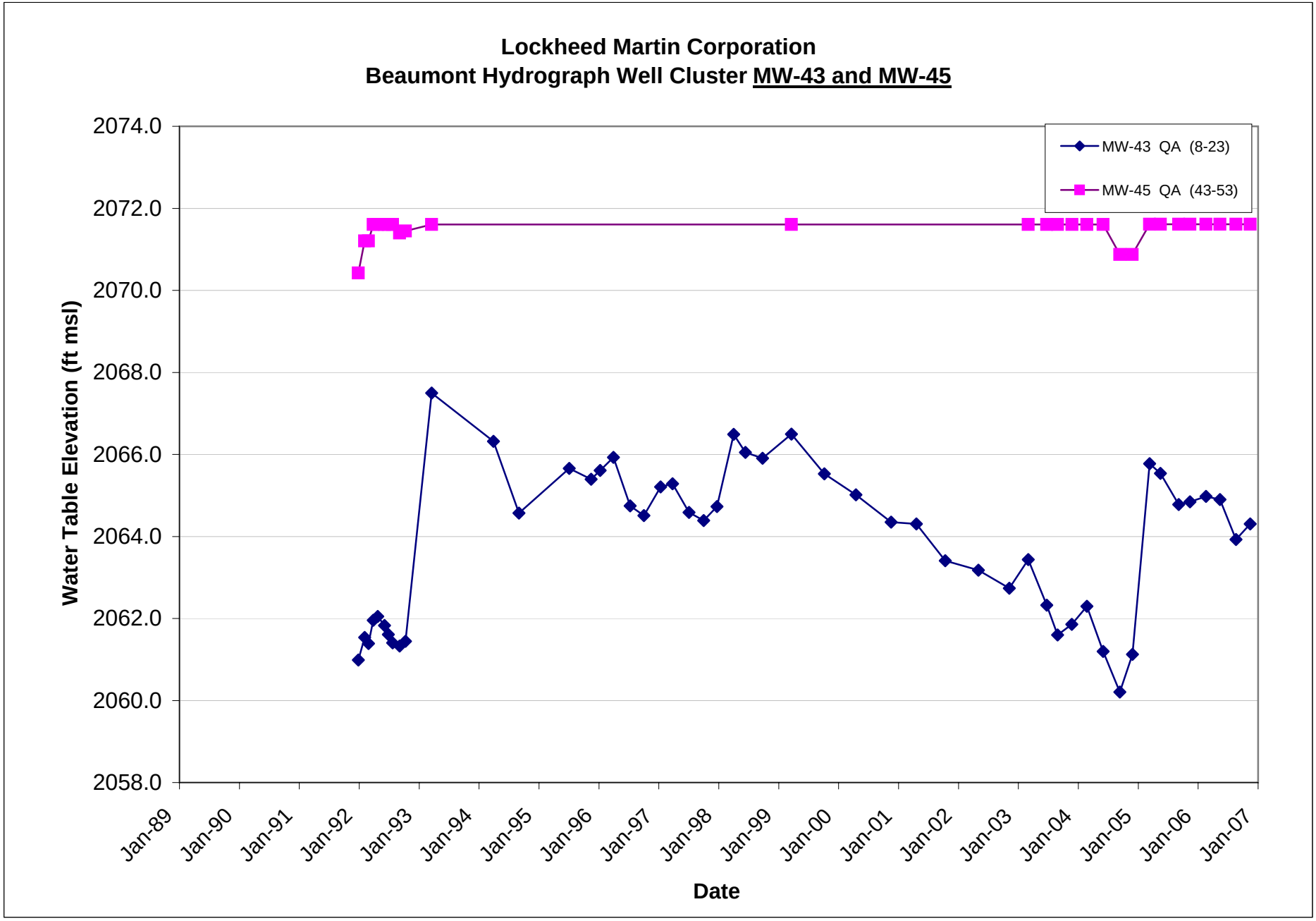
Lockheed Martin Corporation
Beaumont Hydrograph Well Cluster MW-43 and MW-45
Water Table Elevation (ft msl)
2074.0
2072.0
2070.0
2068.0
2066.0
2064.0
2062.0
2060.0
2058.0
Jan-89
Jan-90
Jan-91
Jan-92
Jan-93
Jan-94
Jan-95
Jan-96
Jan-97
Jan-98
Jan-99
Jan-00
Jan-01
Jan-02
Jan-03
Jan-04
Jan-05
Jan-06
Jan-07
Date
MW-43 QA (8-23)
MW-45 QA (43-53)

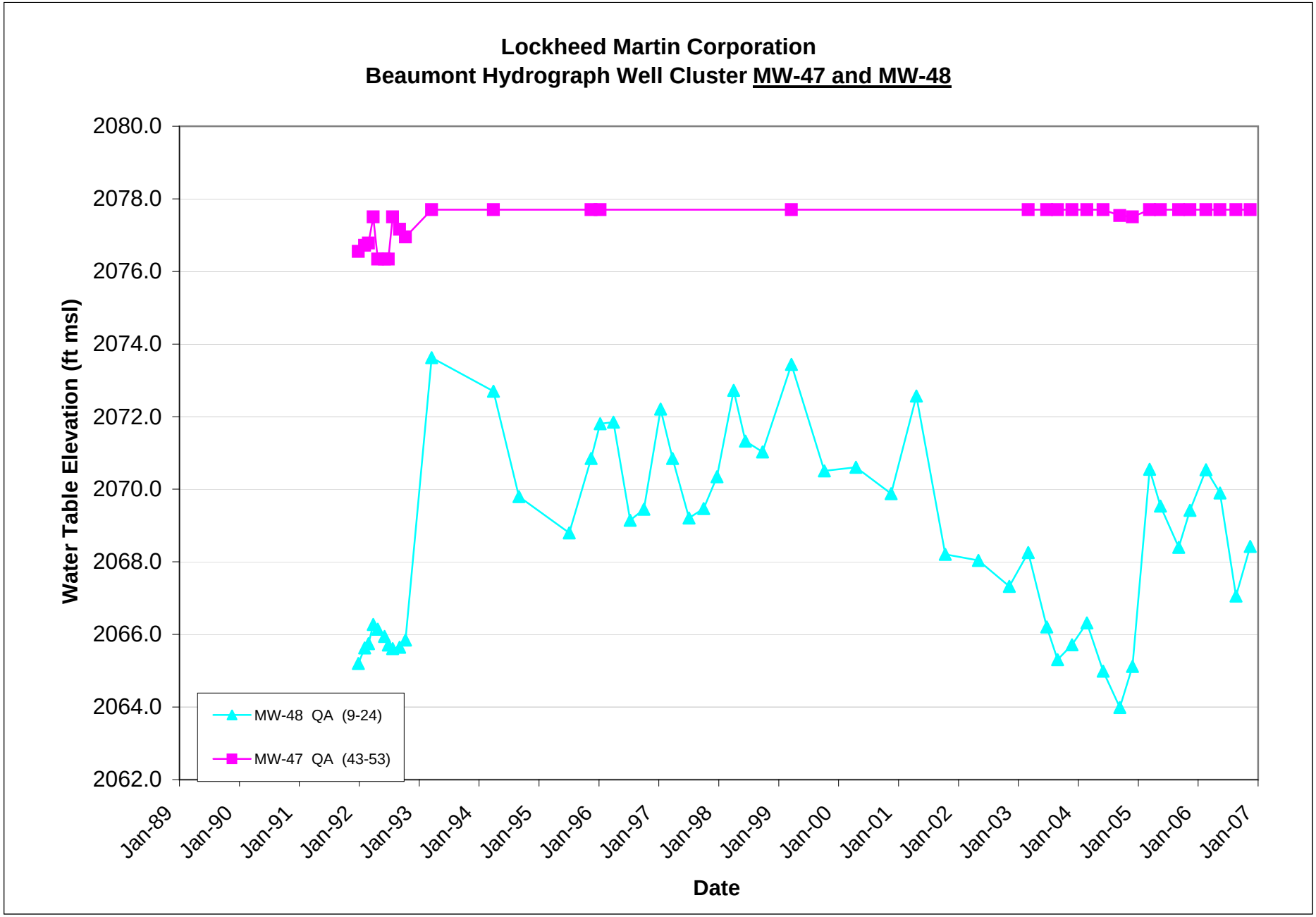
Lockheed Martin Corporation
Beaumont Hydrograph Well Cluster MW-47 and MW-48
Water Table Elevation (ft msl)
2080.0
2078.0
2076.0
2074.0
2072.0
2070.0
2068.0
2066.0
2064.0
2062.0
Jan-89
Jan-90
Jan-91
Jan-92
Jan-93
Jan-94
Jan-95
Jan-96
Jan-97
Jan-98
Jan-99
Jan-00
Jan-01
Jan-02
Jan-03
Jan-04
Jan-05
Jan-06
Jan-07
Date
MW-48 QA (9-24)
MW-47 QA (43-53)

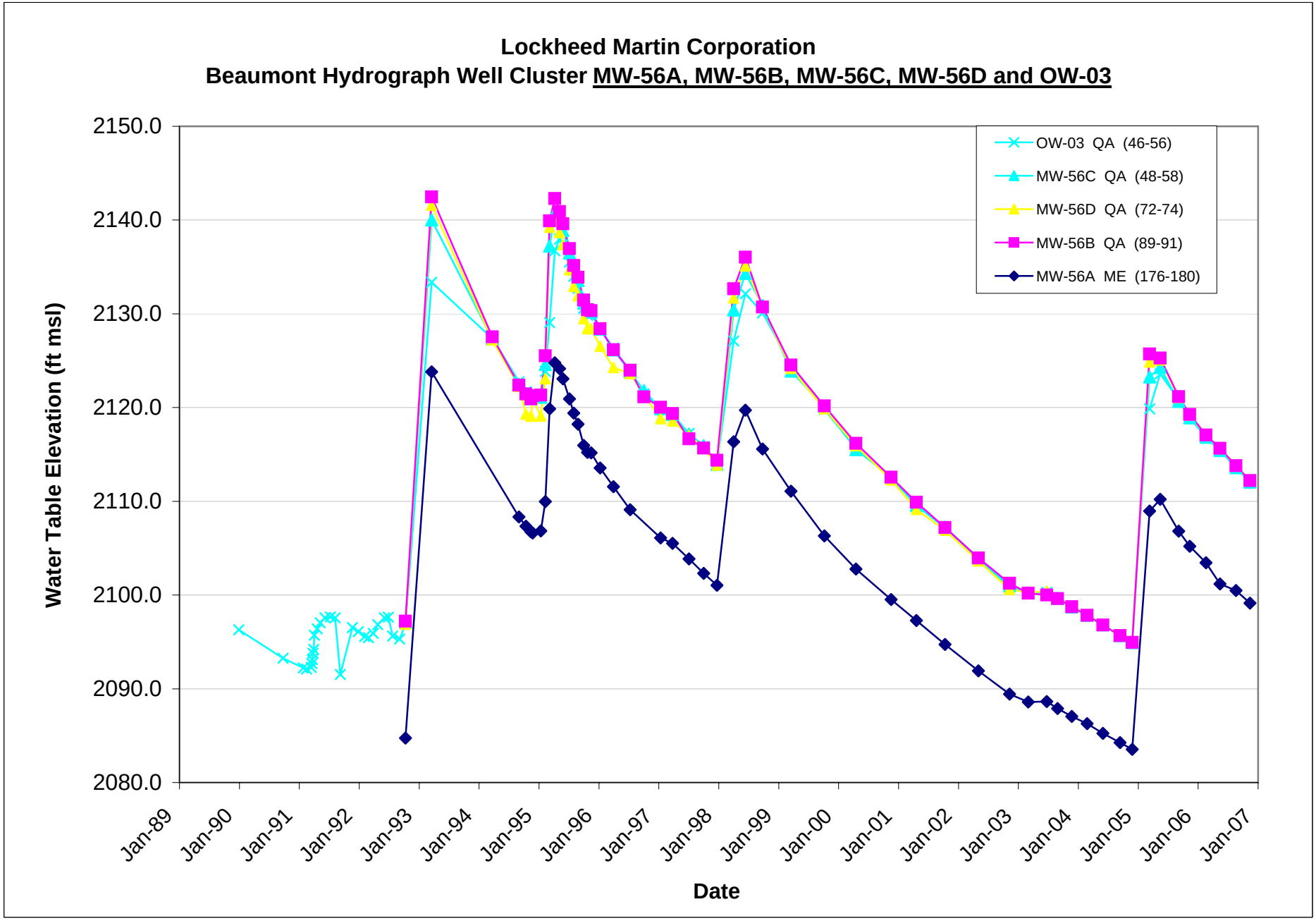
Lockheed Martin Corporation
Beaumont Hydrograph Well Cluster MW-56A, MW-56B, MW-56C, MW-56D and OW-03
Water Table Elevation (ft msl)
2150.0
2140.0
2130.0
2120.0
2110.0
2100.0
2090.0
2080.0
Jan-89
Jan-90
Jan-91
Jan-92
Jan-93
Jan-94
Jan-95
Jan-96
Jan-97
Jan-98
Jan-99
Jan-00
Jan-01
Jan-02
Jan-03
Jan-04
Jan-05
Jan-06
Jan-07
Date
OW-03 QA (46-56)
MW-56C QA (48-58)
MW-56D QA (72-74)
MW-56B QA (89-91)
MW-56A ME (176-180)

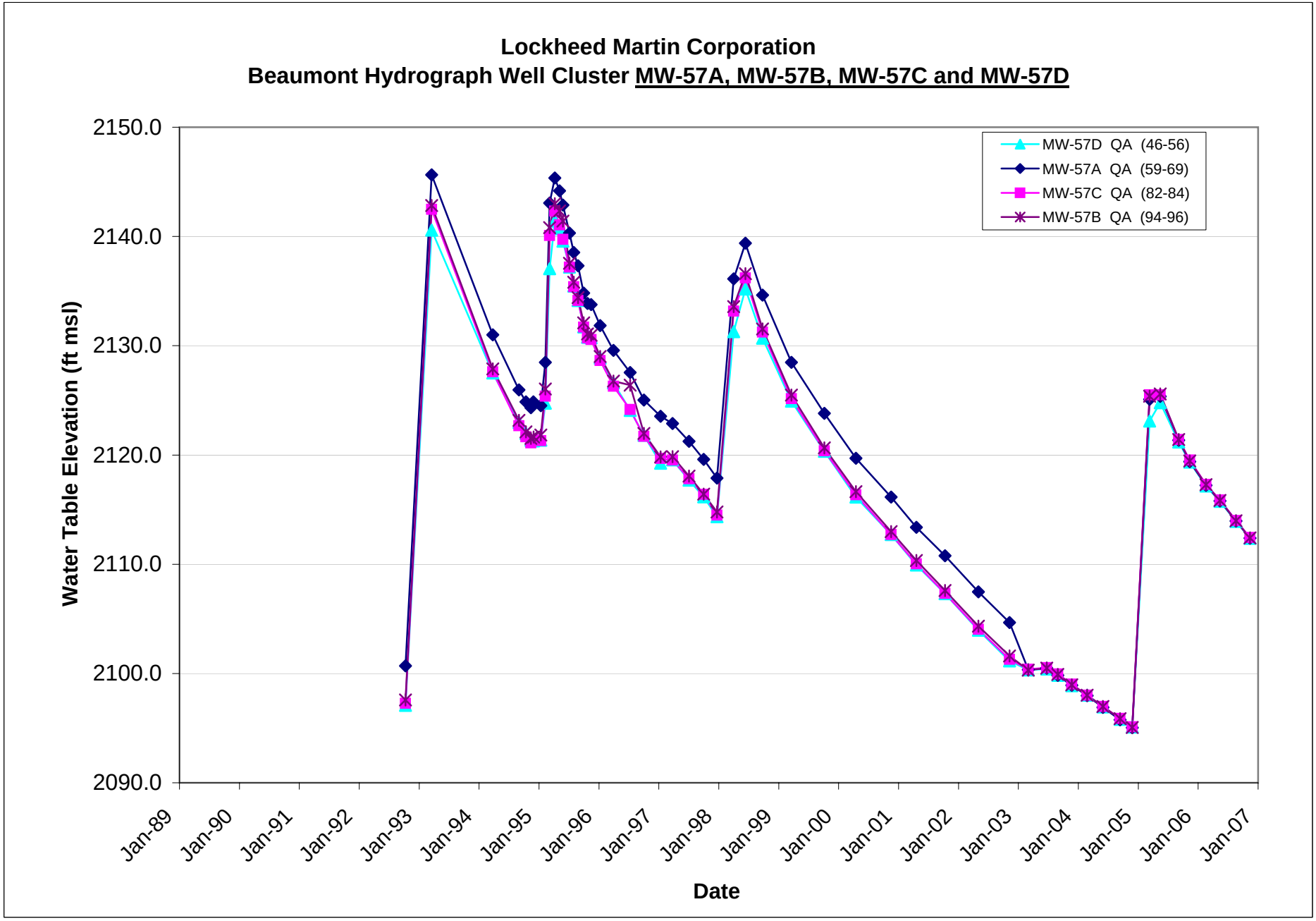
Lockheed Martin Corporation
Beaumont Hydrograph Well Cluster MW-57A, MW-57B, MW-57C and MW-57D
MW-57D QA (46-56)
MW-57A QA (59-69)
MW-57C QA (82-84)
MW-57B QA (94-96)
Water Table Elevation (ft msl)
2150.0
2140.0
2130.0
2120.0
2110.0
2100.0
2090.0
Jan-89
Jan-90
Jan-91
Jan-92
Jan-93
Jan-94
Jan-95
Jan-96
Jan-97
Jan-98
Jan-99
Jan-00
Jan-01
Jan-02
Jan-03
Jan-04
Jan-05
Jan-06
Jan-07
Date

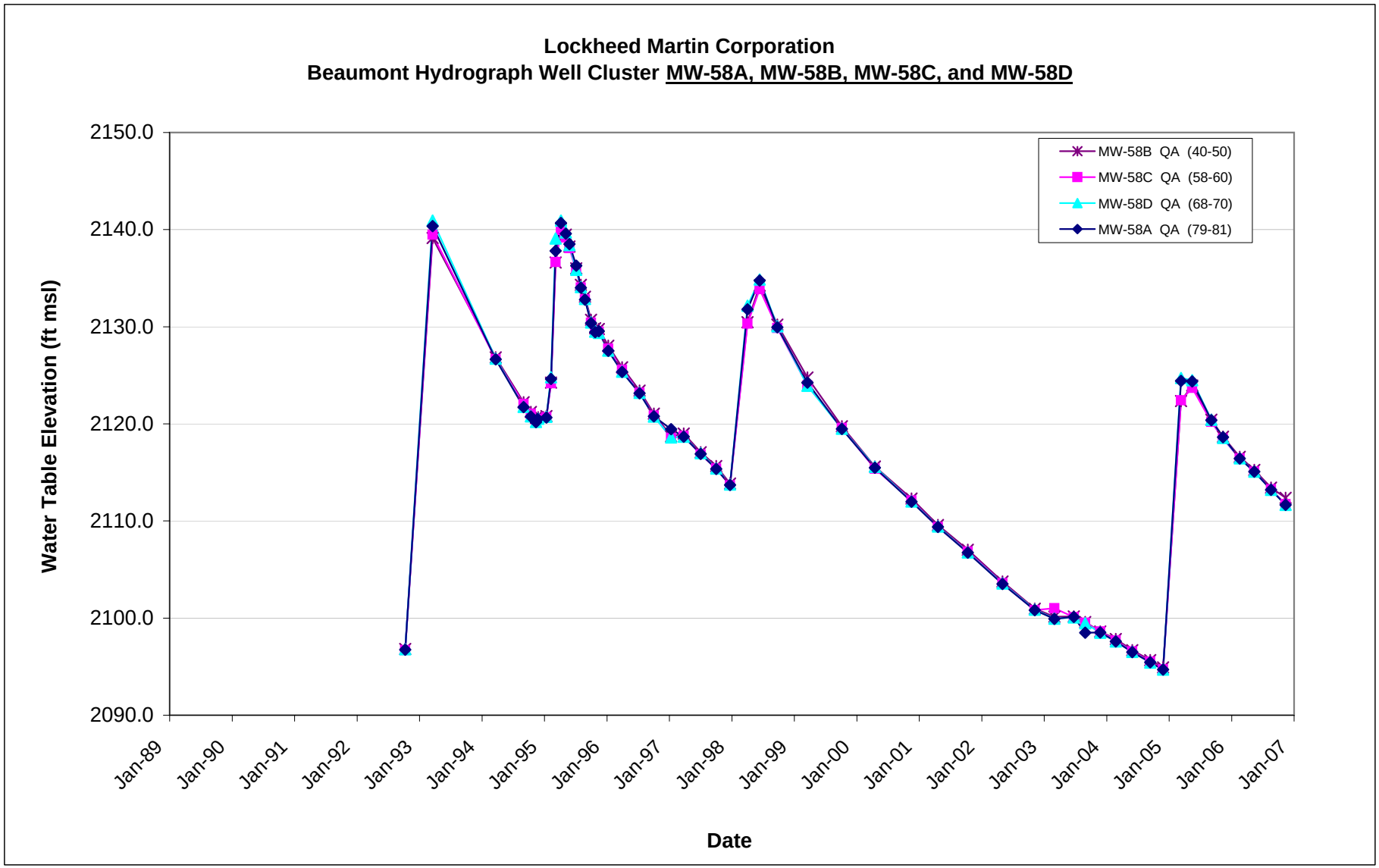
Lockheed Martin Corporation
Beaumont Hydrograph Well Cluster MW-58A, MW-58B, MW-58C, and MW-58D
Water Table Elevation (ft msl)
2150.0
2140.0
2130.0
2120.0
2110.0
2100.0
2090.0
MW-58B QA (40-50)
MW-58C QA (58-60)
MW-58D QA (68-70)
MW-58A QA (79-81)
Jan-89
Jan-90
Jan-91
Jan-92
Jan-93
Jan-94
Jan-95
Jan-96
Jan-97
Jan-98
Jan-99
Jan-00
Jan-01
Jan-02
Jan-03
Jan-04
Jan-05
Jan-06
Jan-07
Date

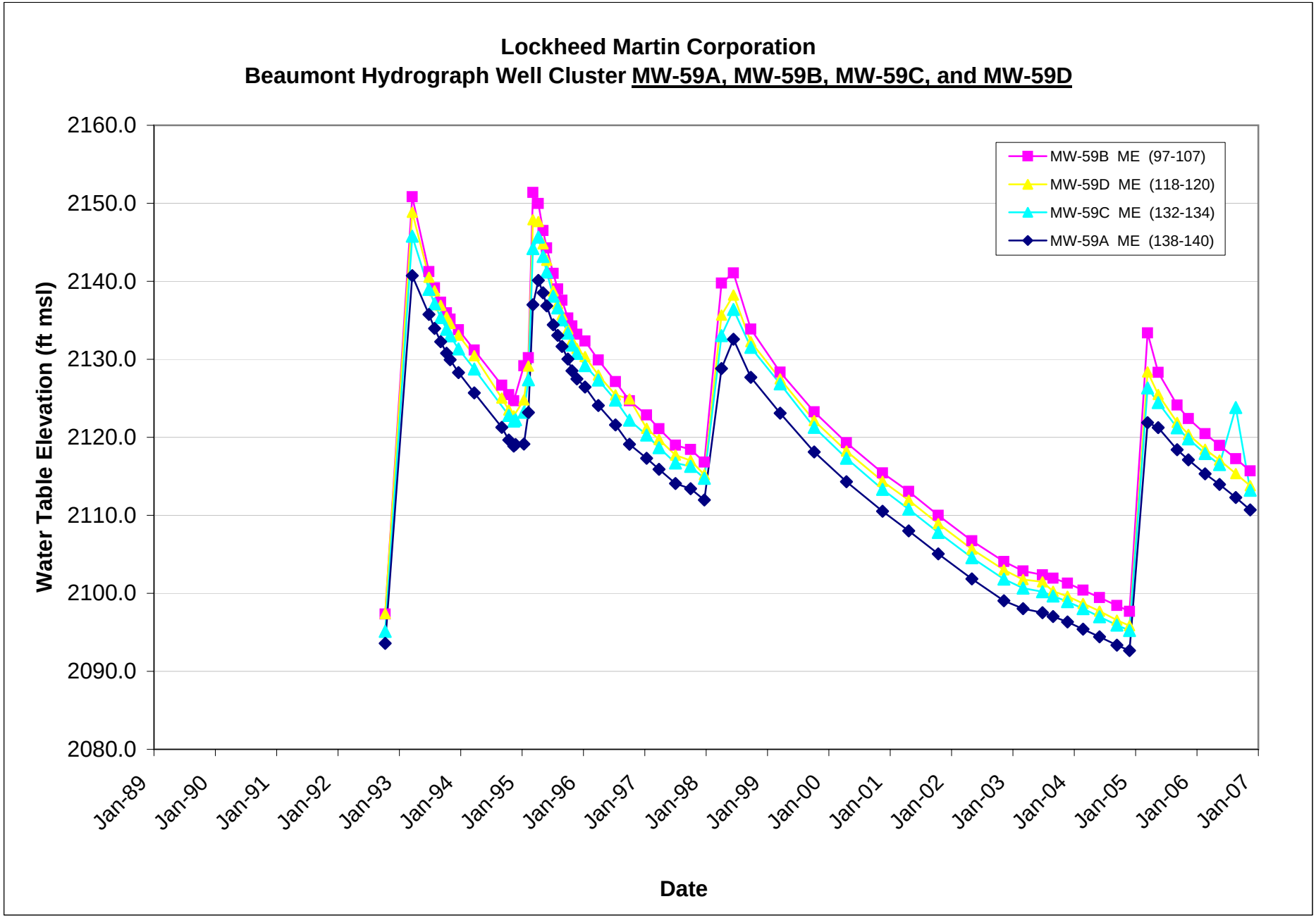
Lockheed Martin Corporation
Beaumont Hydrograph Well Cluster MW-59A, MW-59B, MW-59C, and MW-59D
MW-59B ME (97-107)
MW-59D ME (118-120)
MW-59C ME (132-134)
MW-59A ME (138-140)
Water Table Elevation (ft msl)
2160.0
2150.0
2140.0
2130.0
2120.0
2110.0
2100.0
2090.0
2080.0
Jan-89
Jan-90
Jan-91
Jan-92
Jan-93
Jan-94
Jan-95
Jan-96
Jan-97
Jan-98
Jan-99
Jan-00
Jan-01
Jan-02
Jan-03
Jan-04
Jan-05
Jan-06
Jan-07
Date

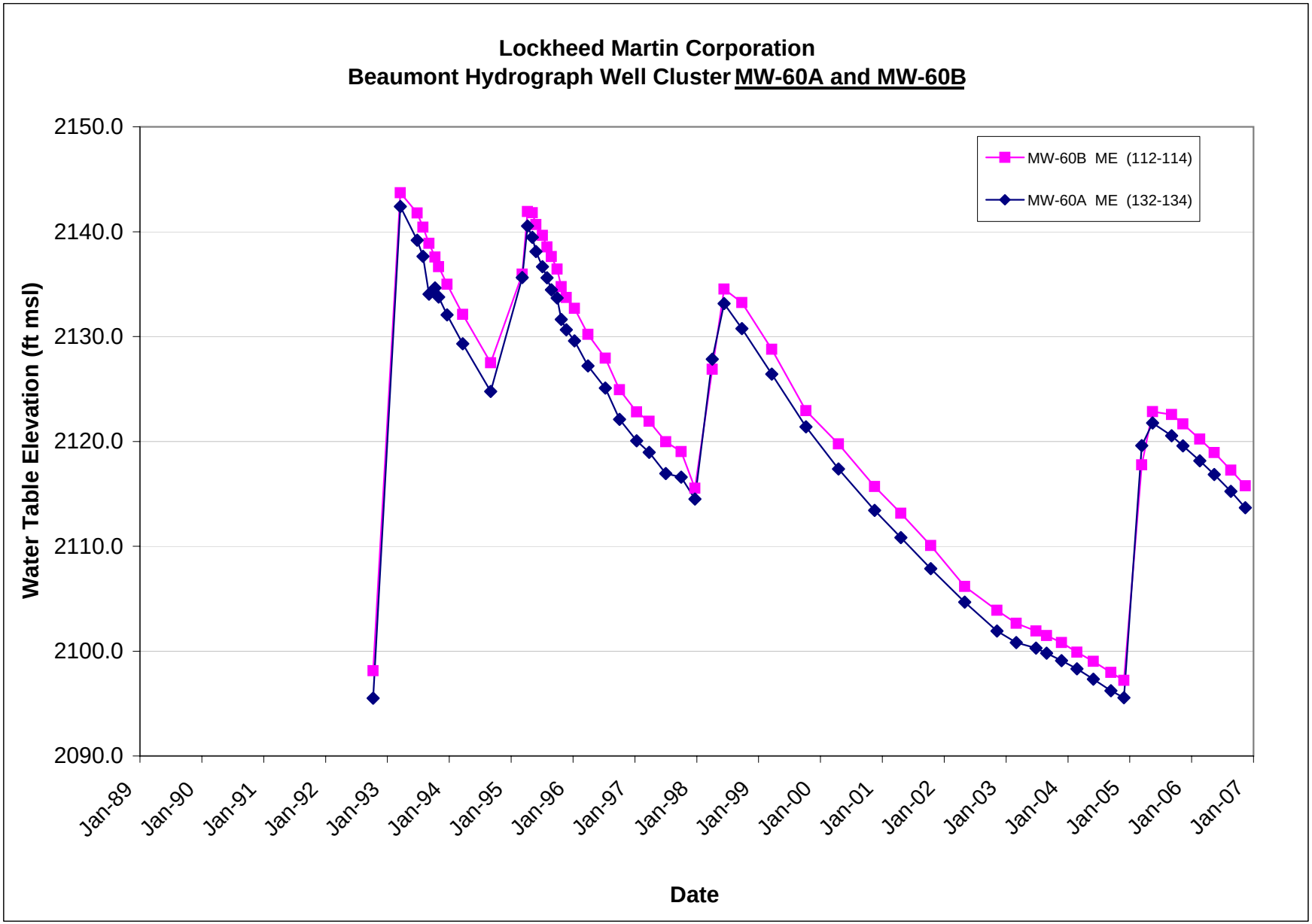
Lockheed Martin Corporation
Beaumont Hydrograph Well Cluster MW-60A and MW-60B
Water Table Elevation (ft msl)
2150.0
2140.0
2130.0
2120.0
2110.0
2100.0
2090.0
MW-60B ME (112-114)
MW-60A ME (132-134)
Jan-89
Jan-90
Jan-91
Jan-92
Jan-93
Jan-94
Jan-95
Jan-96
Jan-97
Jan-98
Jan-99
Jan-00
Jan-01
Jan-02
Jan-03
Jan-04
Jan-05
Jan-06
Jan-07
Date

Lockheed Martin Corporation
Beaumont Hydrograph Well Cluster MW-61A, MW-61B, MW-61C, and MW-61D

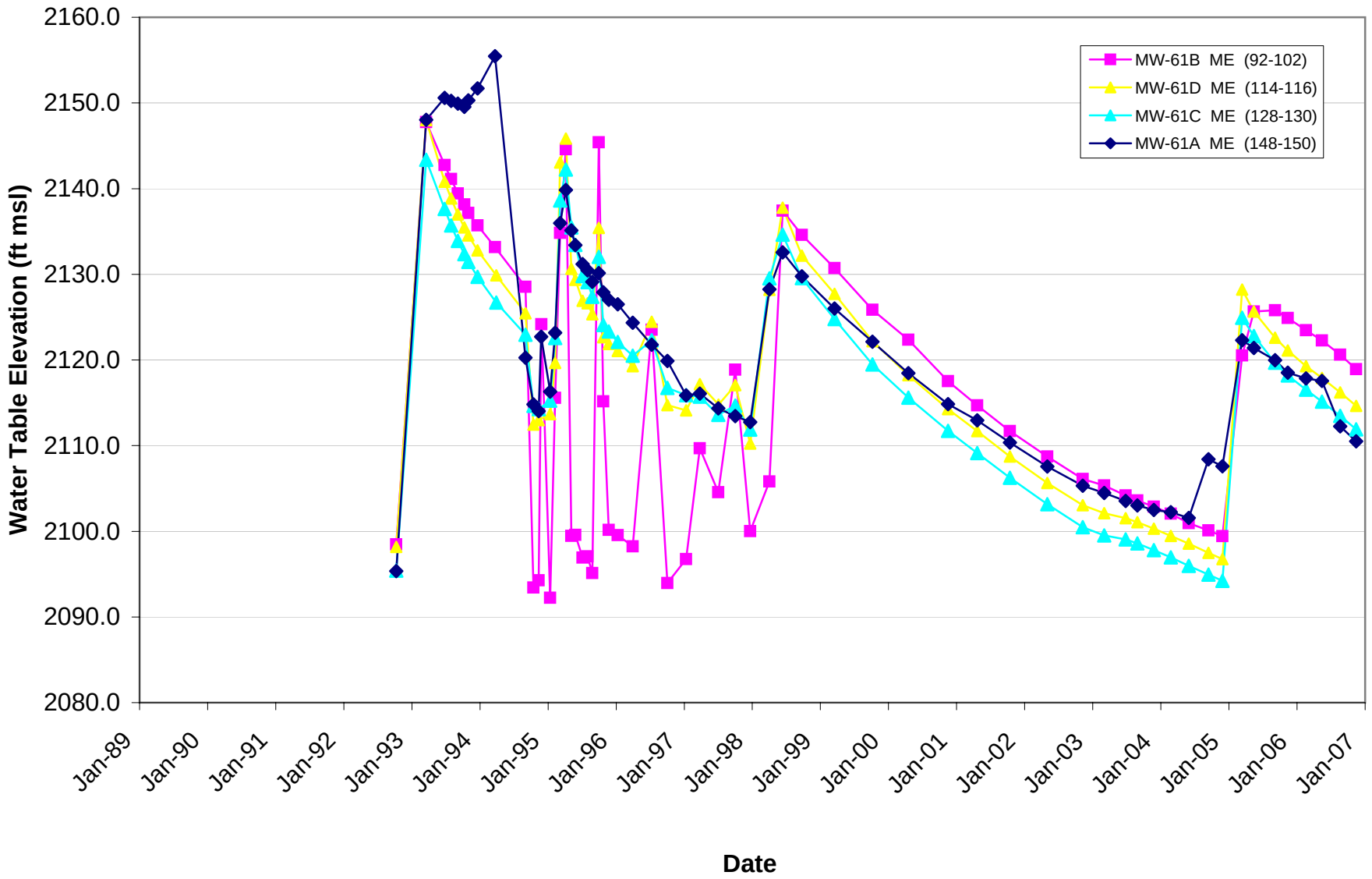

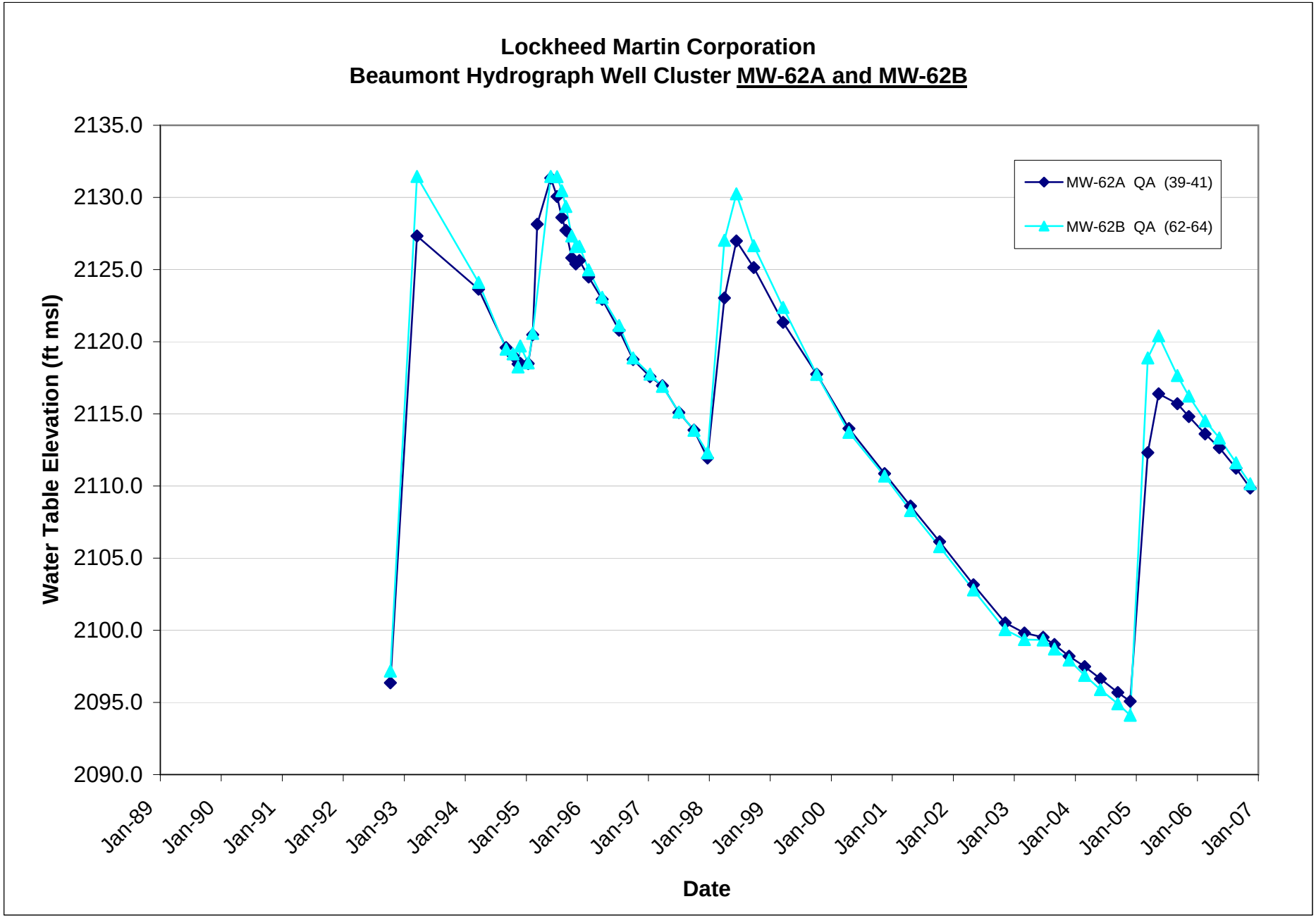
Lockheed Martin Corporation
Beaumont Hydrograph Well Cluster MW-62A and MW-62B
Water Table Elevation (ft msl)
2135.0
2130.0
2125.0
2120.0
2115.0
2110.0
2105.0
2100.0
2095.0
2090.0
Jan-89
Jan-90
Jan-91
Jan-92
Jan-93
Jan-94
Jan-95
Jan-96
Jan-97
Jan-98
Jan-99
Jan-00
Jan-01
Jan-02
Jan-03
Jan-04
Jan-05
Jan-06
Jan-07
Date
MW-62A QA (39-41)
MW-62B QA (62-64)

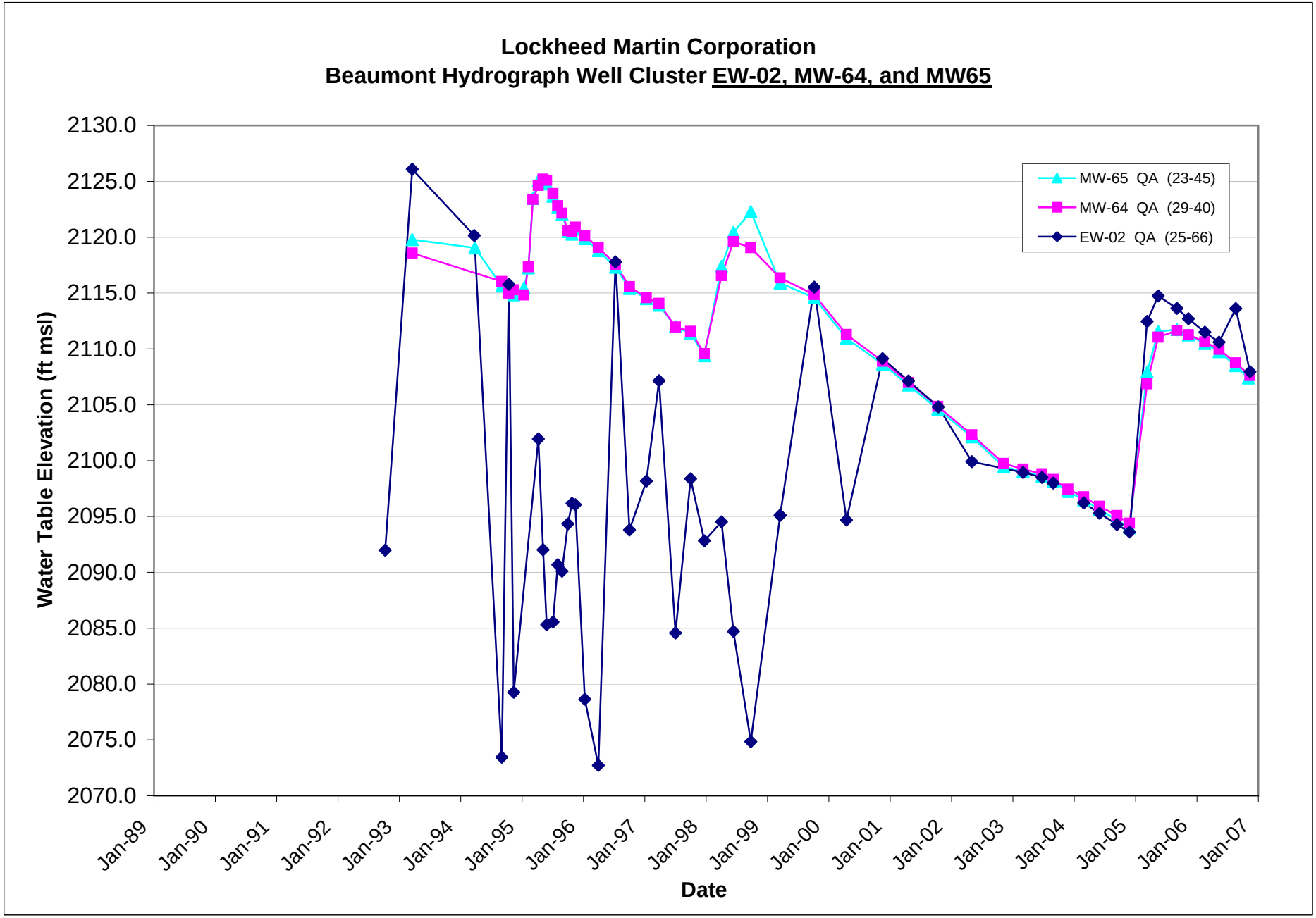
Lockheed Martin Corporation
Beaumont Hydrograph Well Cluster EW-02, MW-64, and MW65
Water Table Elevation (ft msl)
2130.0
2125.0
2120.0
2115.0
2110.0
2105.0
2100.0
2095.0
2090.0
2085.0
2080.0
2075.0
2070.0
Jan-89
Jan-90
Jan-91
Jan-92
Jan-93
Jan-94
Jan-95
Jan-96
Jan-97
Jan-98
Jan-99
Jan-00
Jan-01
Jan-02
Jan-03
Jan-04
Jan-05
Jan-06
Jan-07
Date
MW-65 QA (23-45)
MW-64 QA (29-40)
EW-02 QA (25-66)

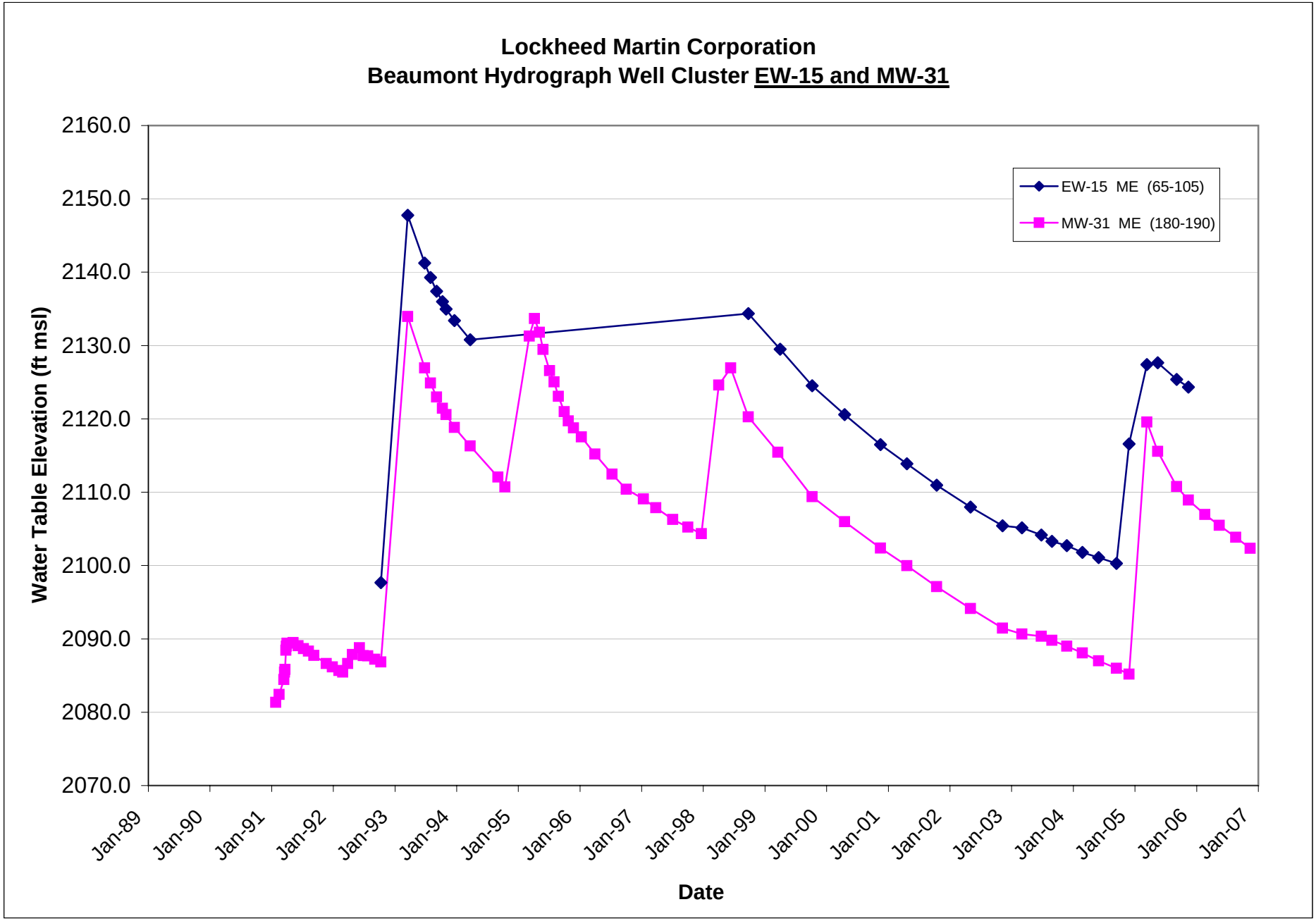
Lockheed Martin Corporation
Beaumont Hydrograph Well Cluster EW-15 and MW-31
Water Table Elevation (ft msl)
2160.0
2150.0
2140.0
2130.0
2120.0
2110.0
2100.0
2090.0
2080.0
2070.0
EW-15 ME (65-105)
MW-31 ME (180-190)
Jan-89
Jan-90
Jan-91
Jan-92
Jan-93
Jan-94
Jan-95
Jan-96
Jan-97
Jan-98
Jan-99
Jan-00
Jan-01
Jan-02
Jan-03
Jan-04
Jan-05
Jan-06
Jan-07
Date

APPENDIX E – COPC TIME–SERIES GRAPHS

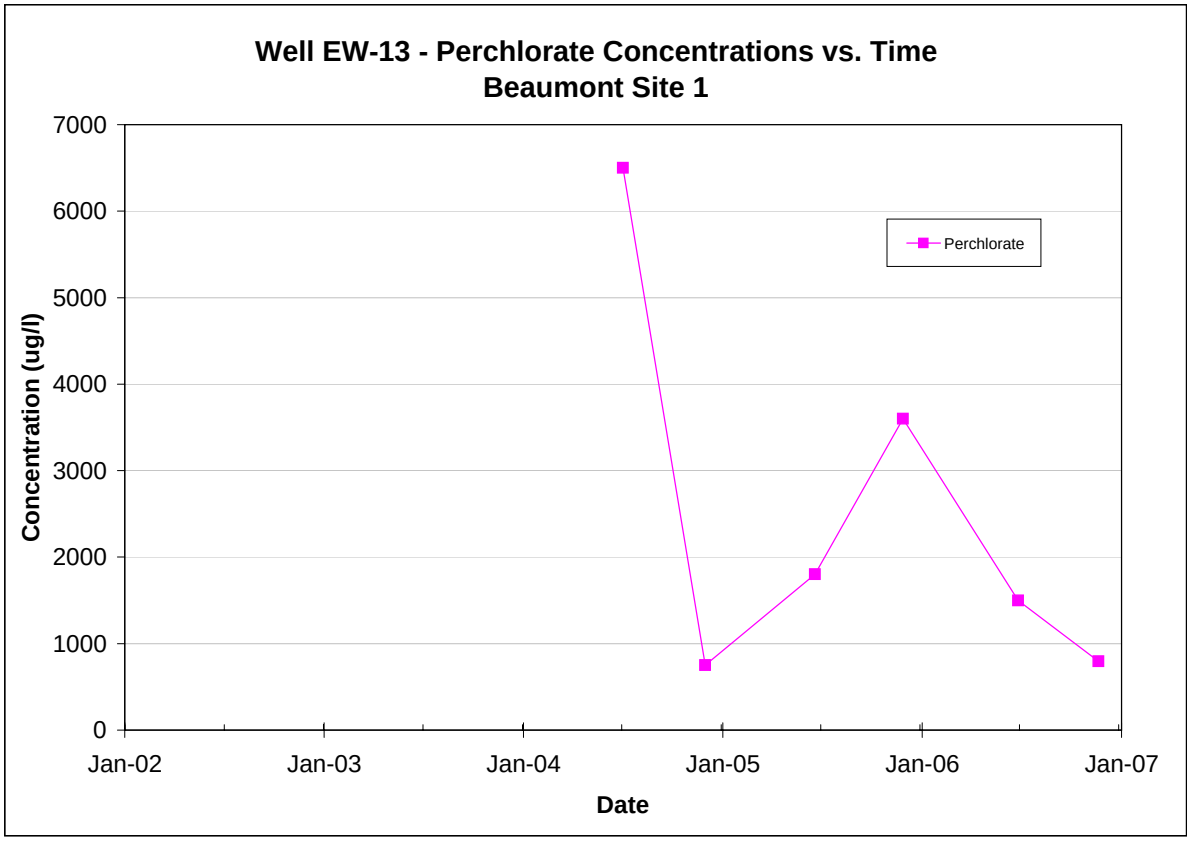

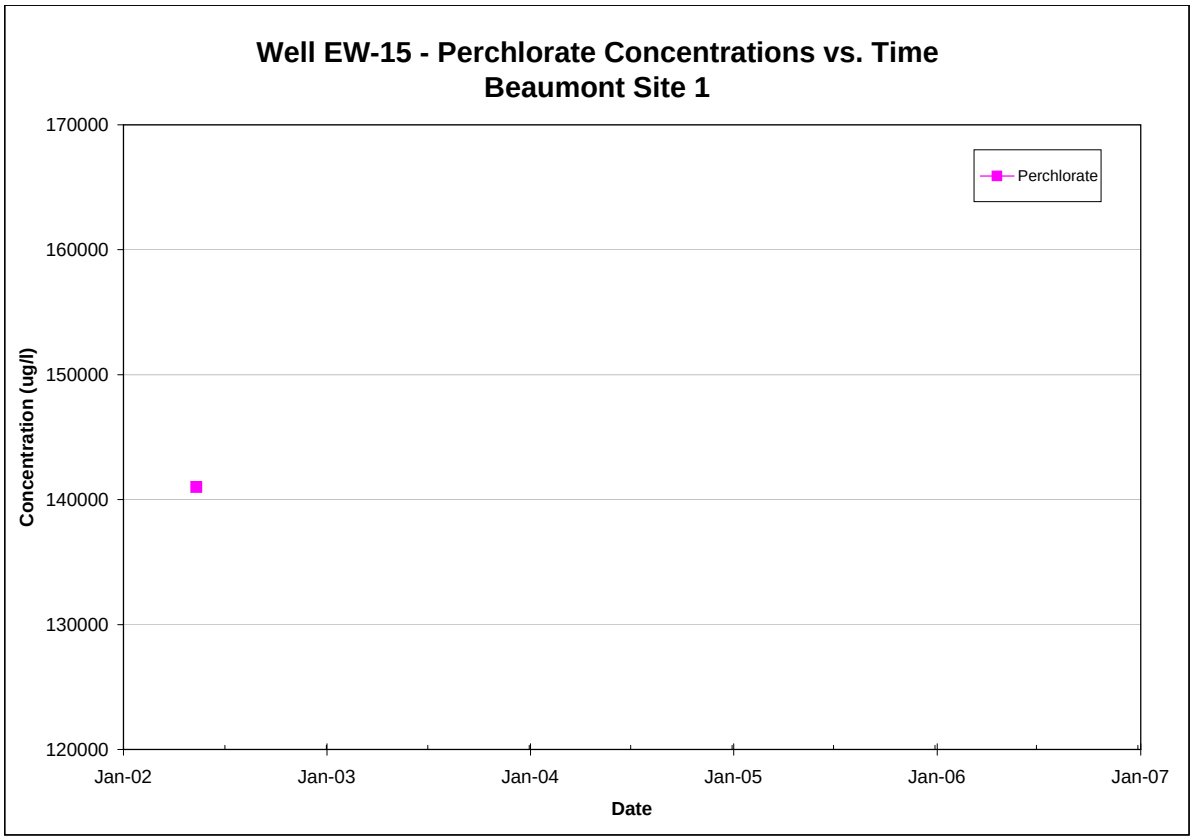

Note: All non-detections are set to zero for graphing purposes.

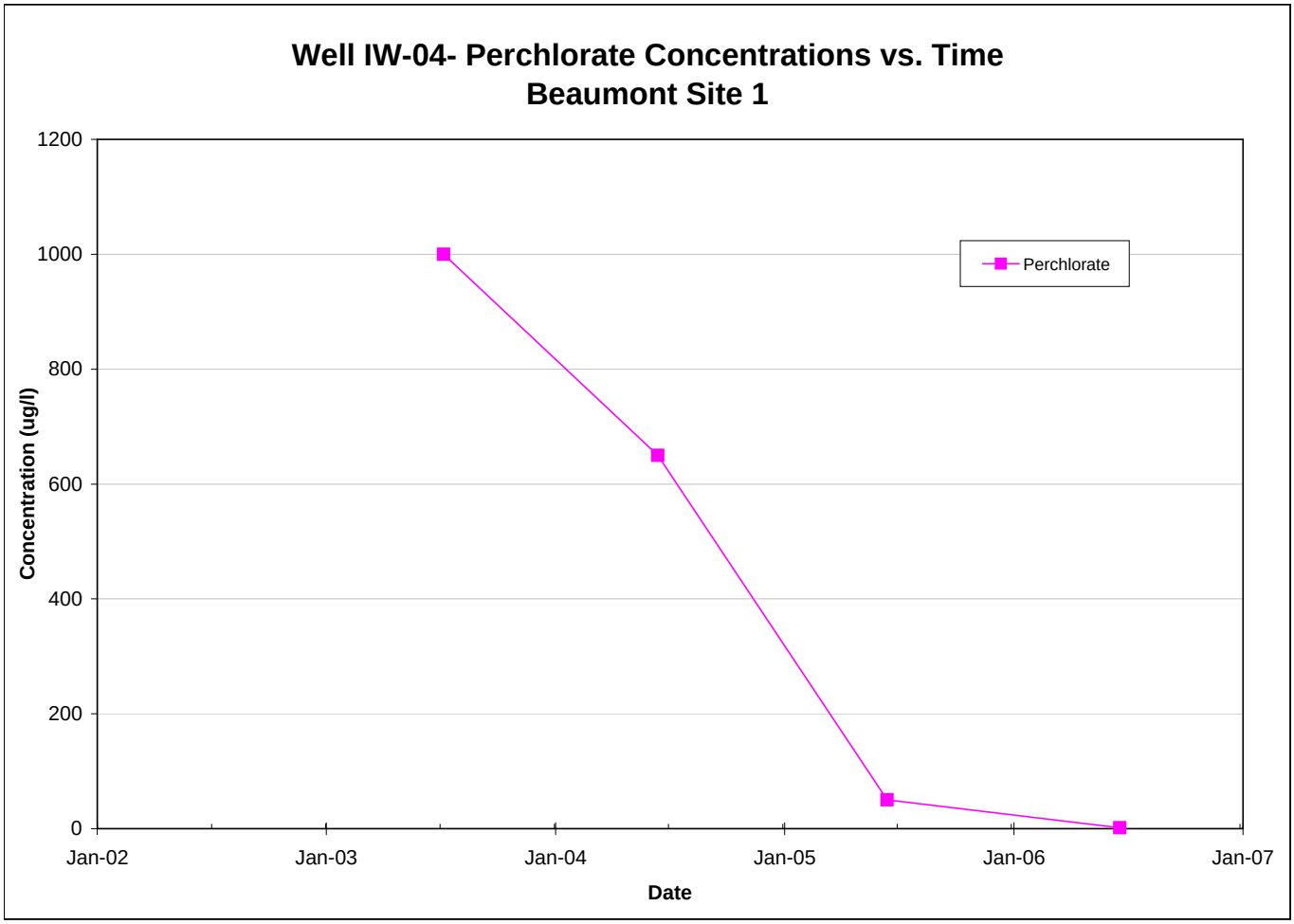

Note: All non-detections are set to zero for graphing purposes.

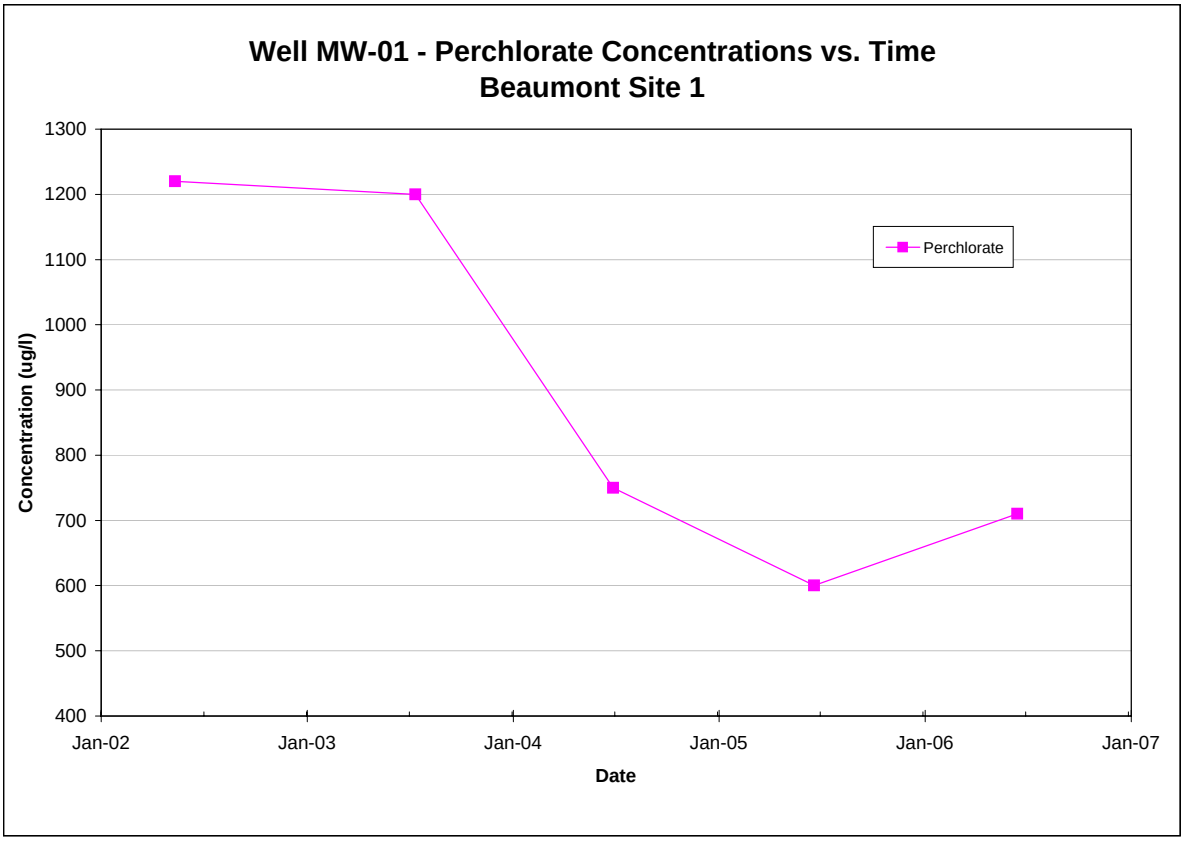

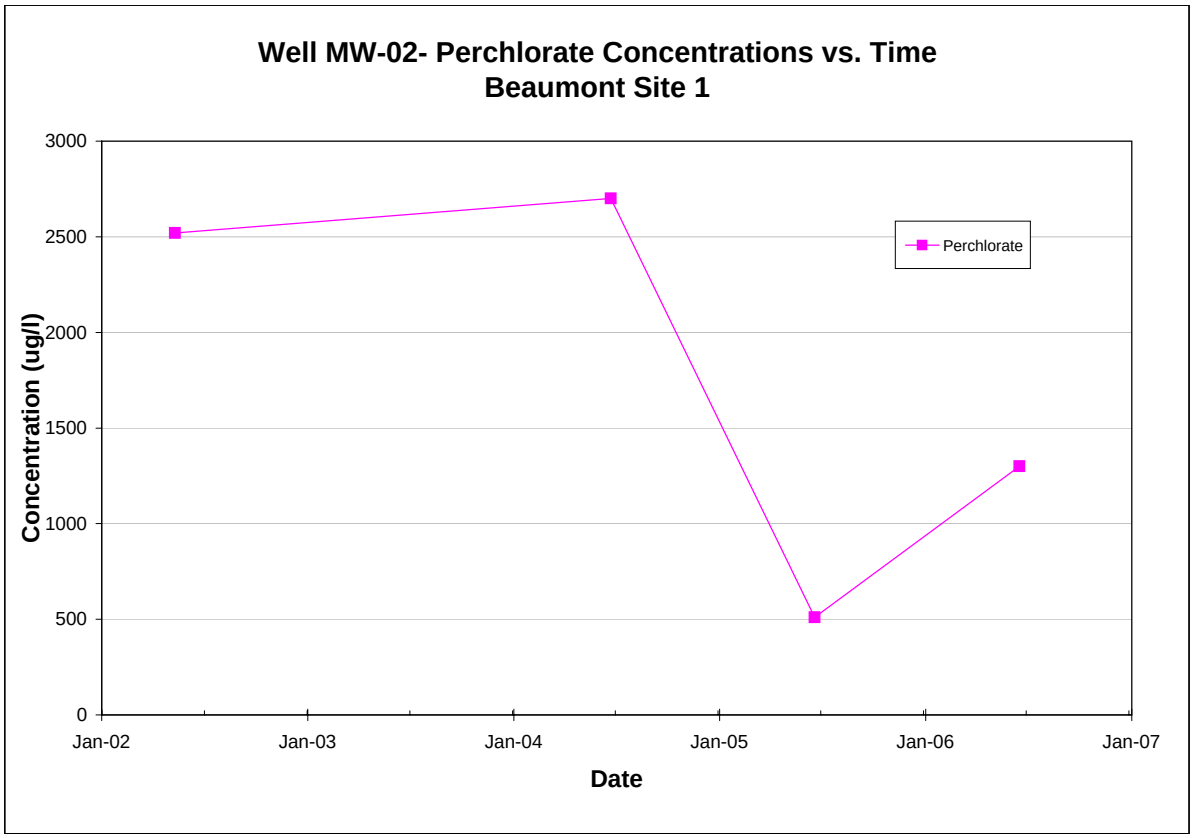

Note: All non-detections are set to zero for graphing purposes.

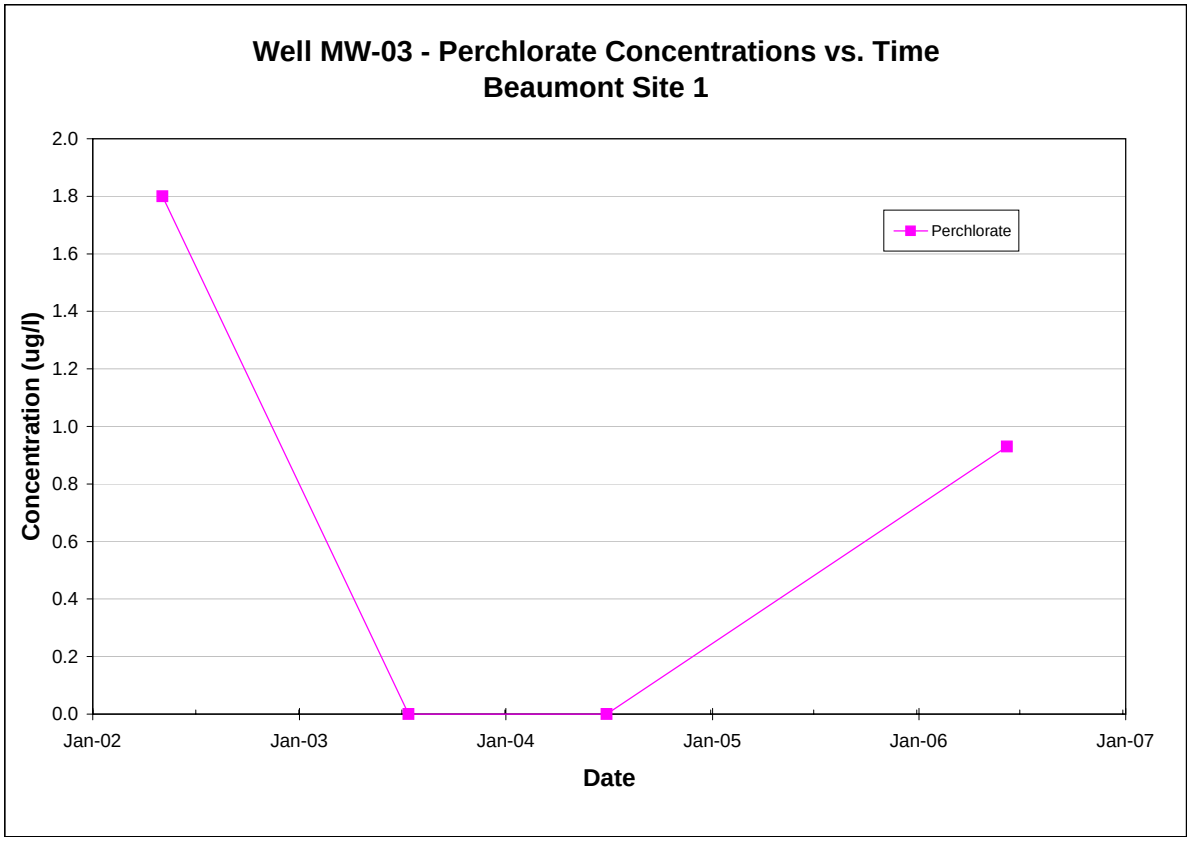

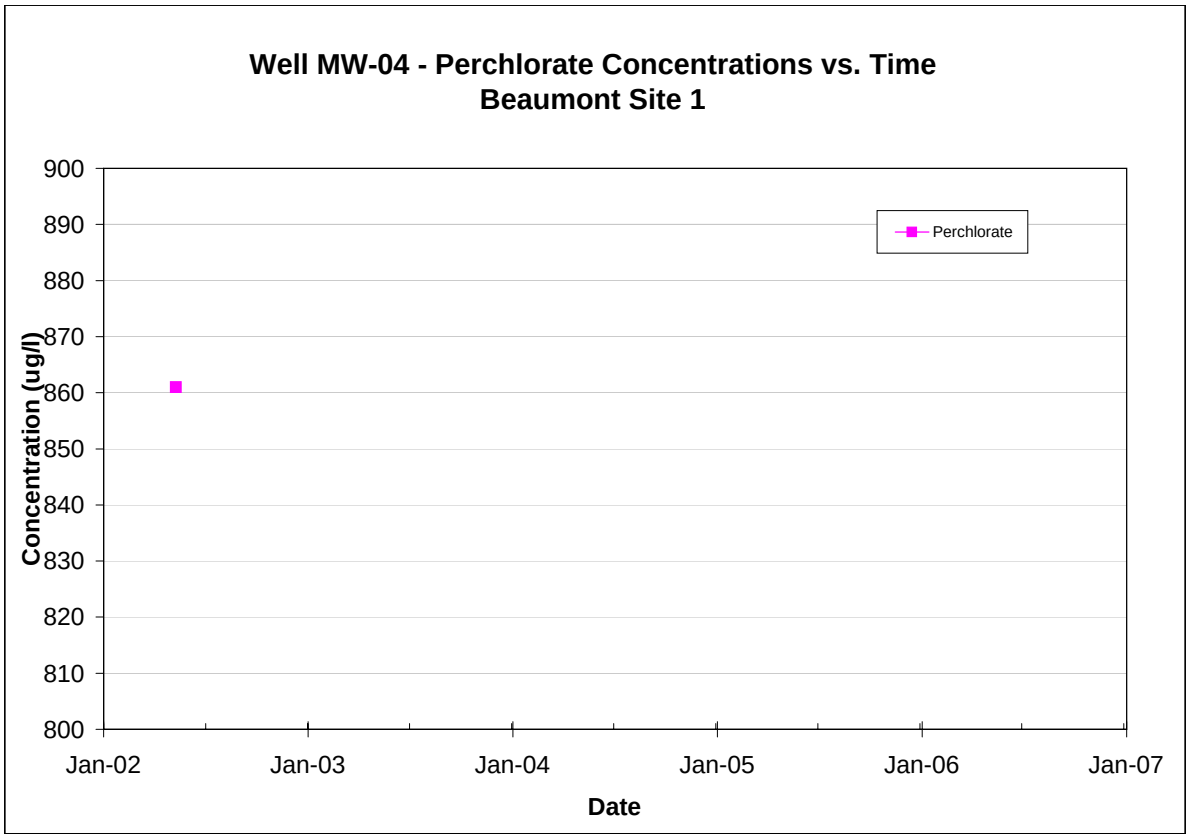

Note: All non-detections are set to zero for graphing purposes.

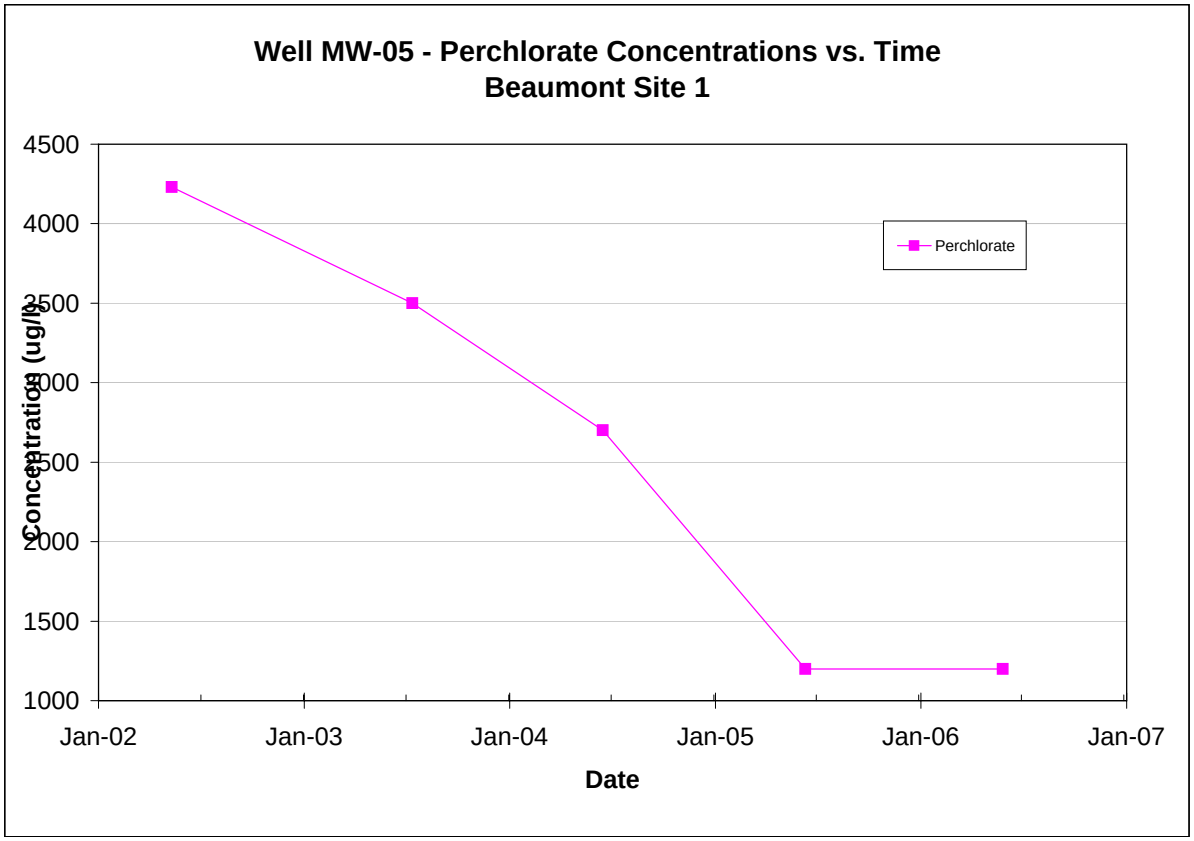

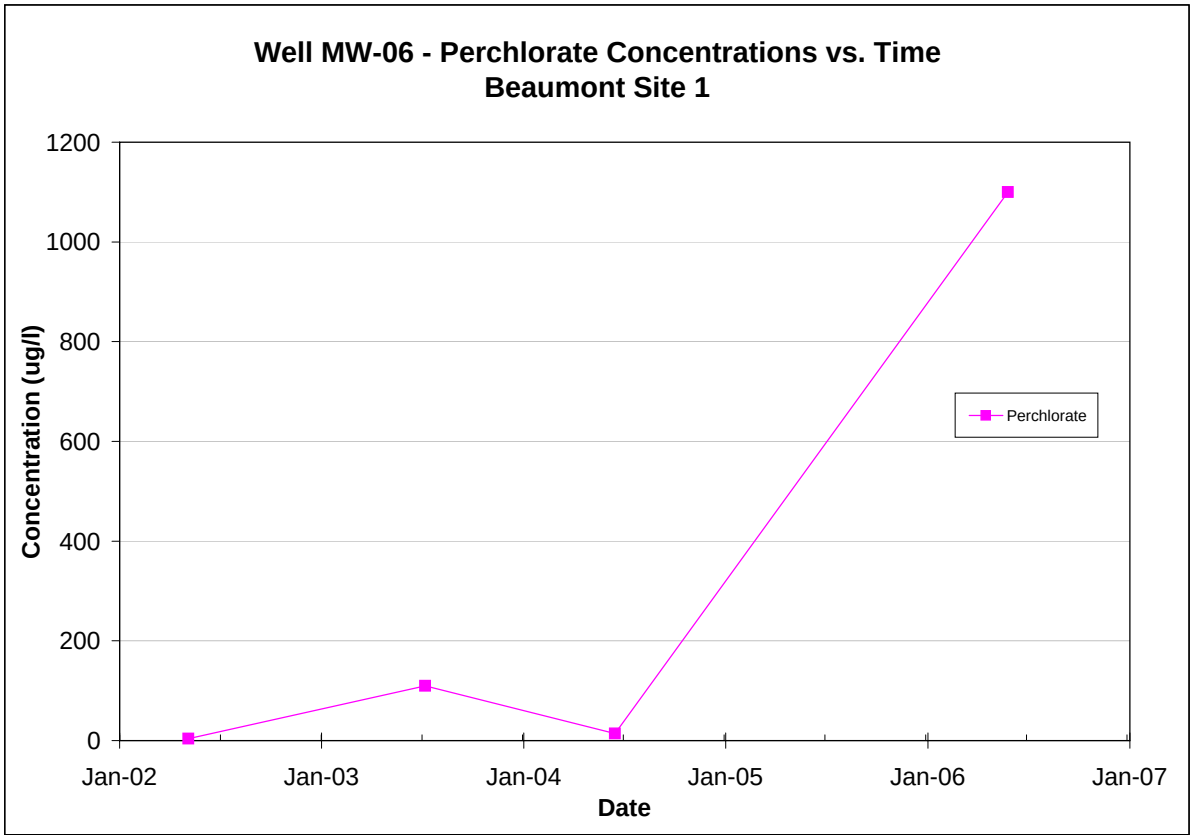

Note: All non-detections are set to zero for graphing purposes.

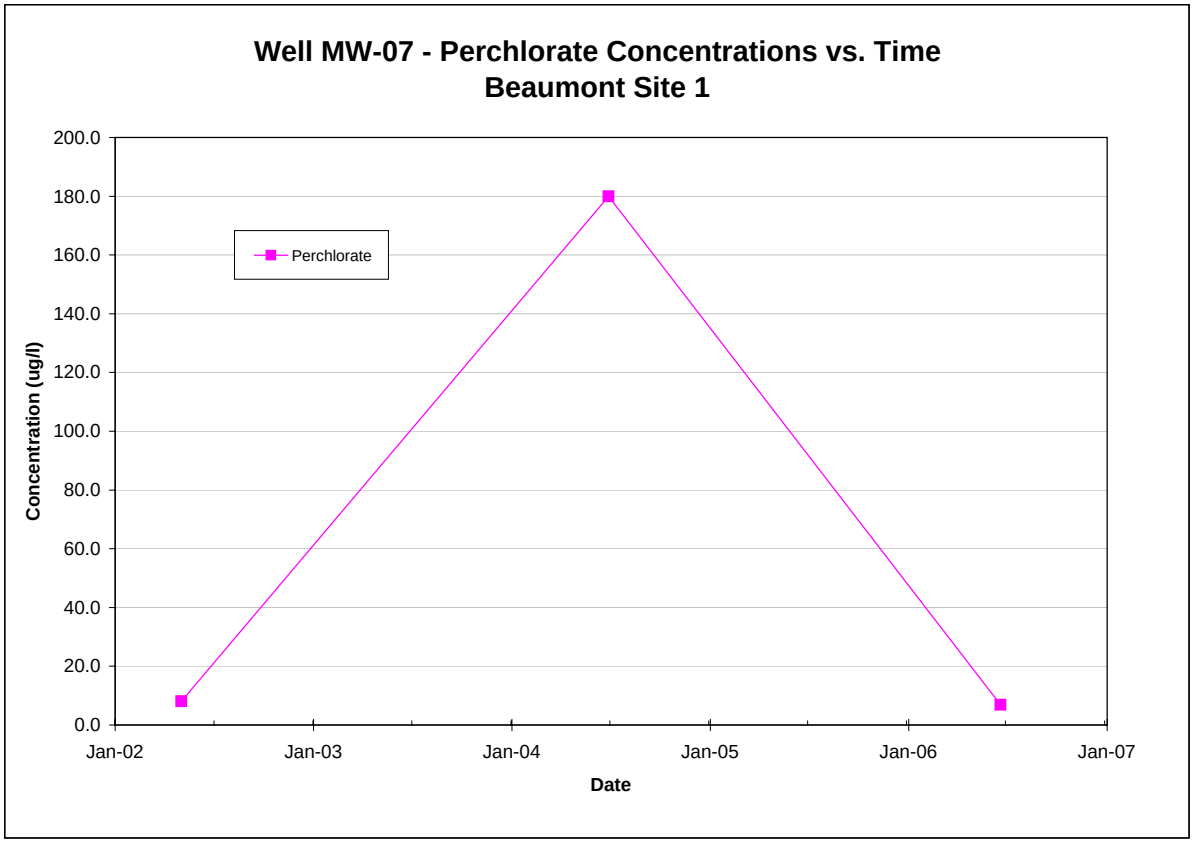

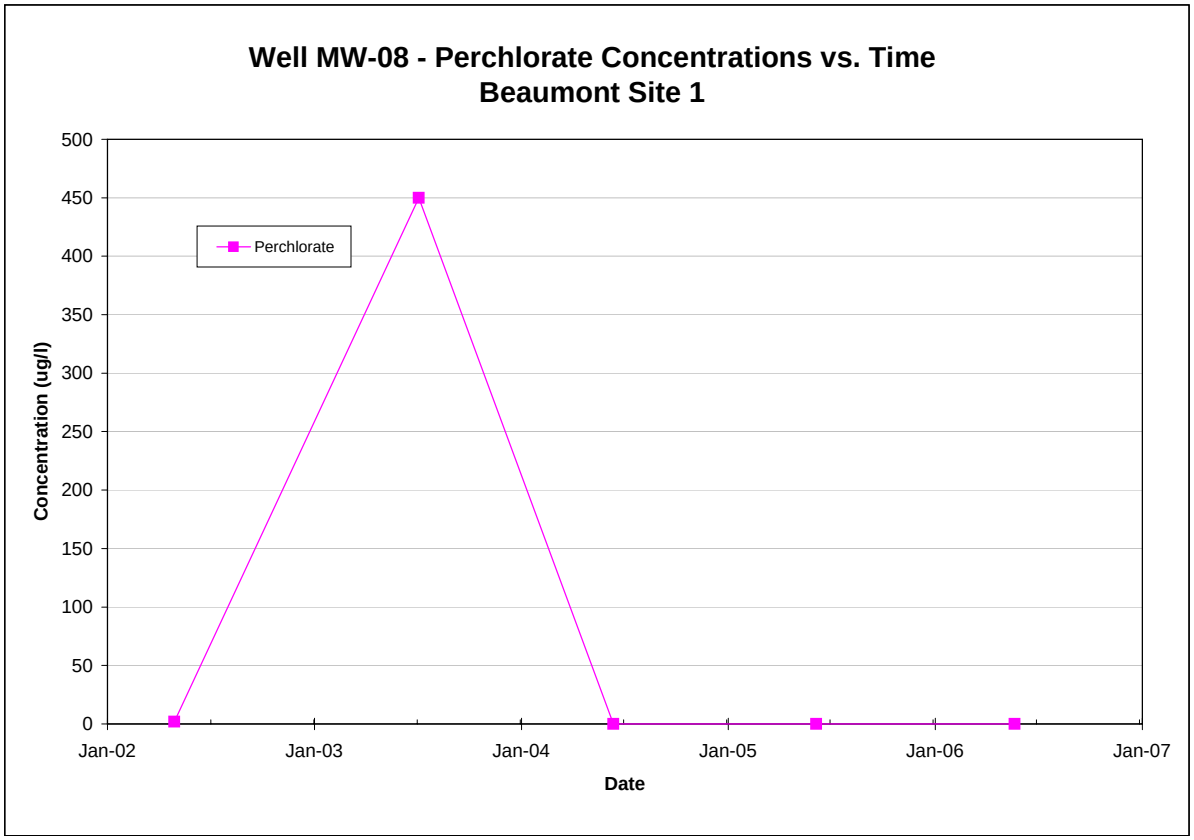

Note: All non-detections are set to zero for graphing purposes.

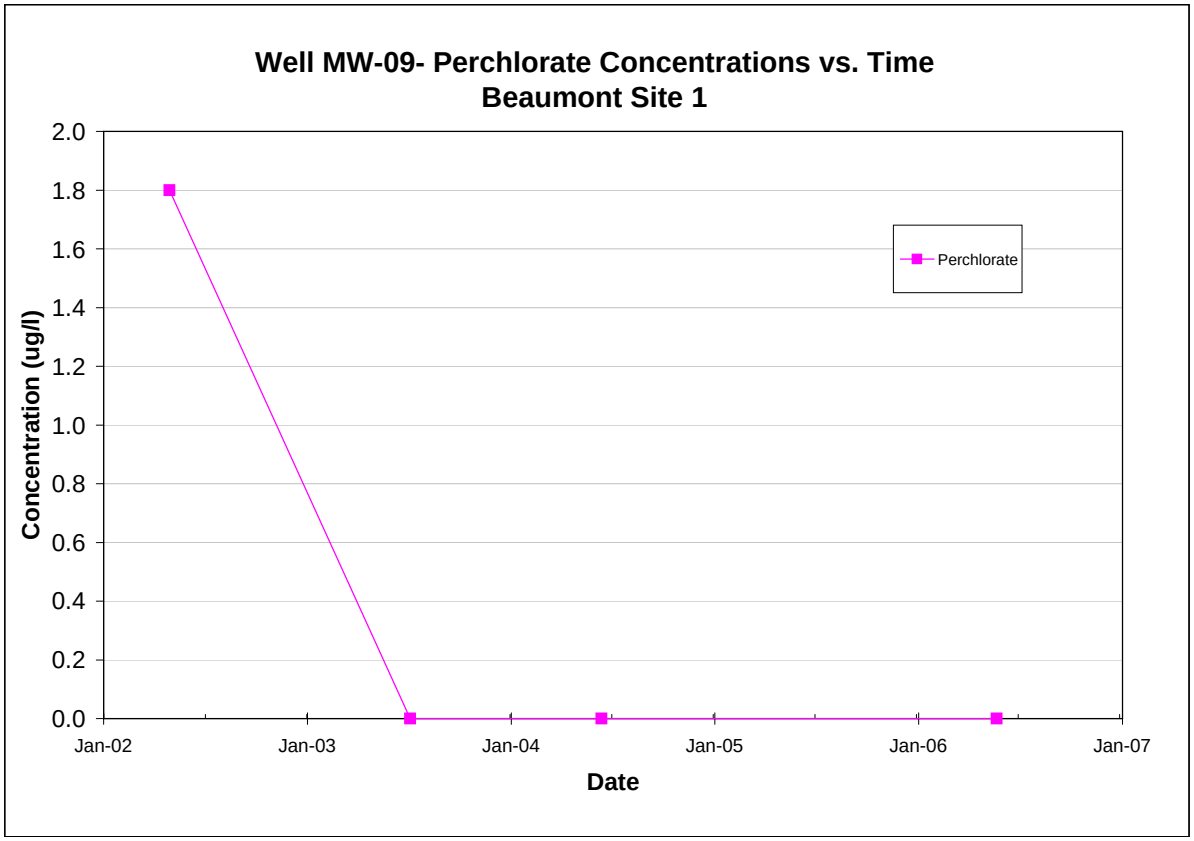

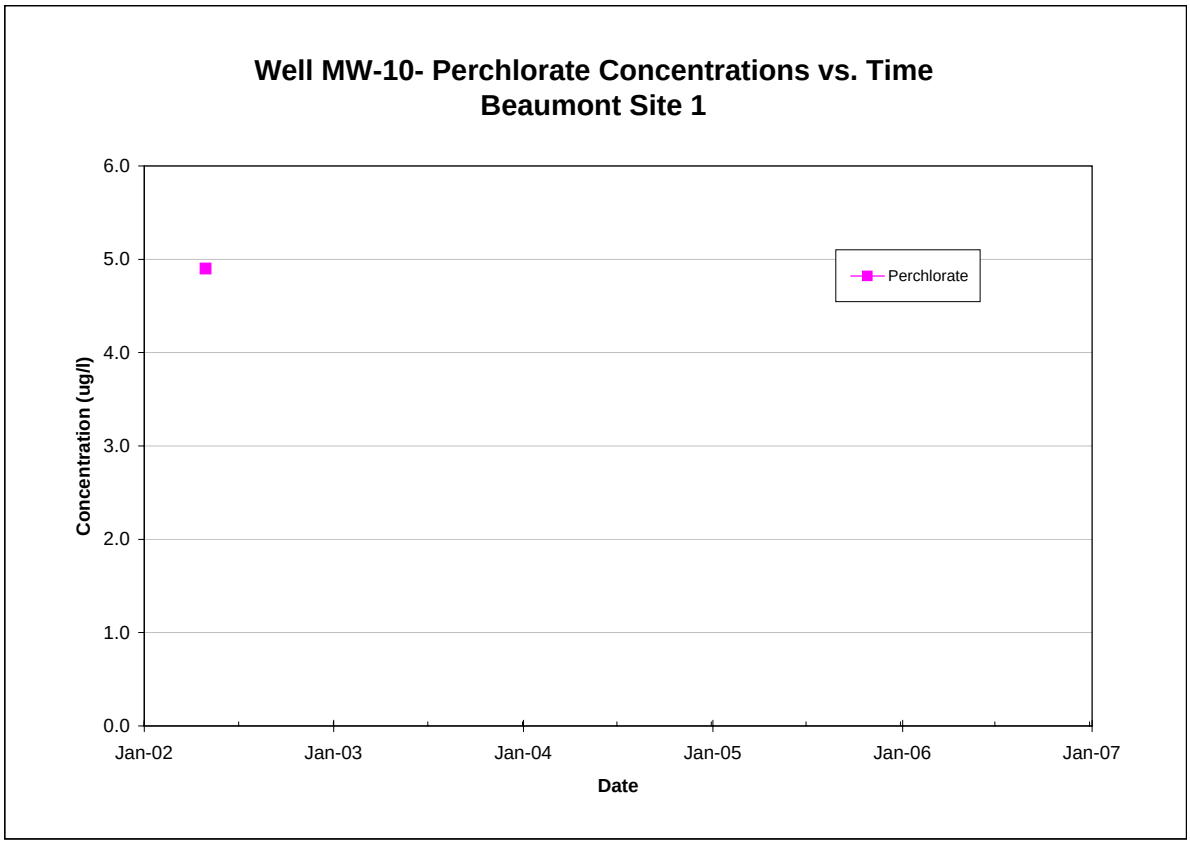

Note: All non-detections are set to zero for graphing purposes.

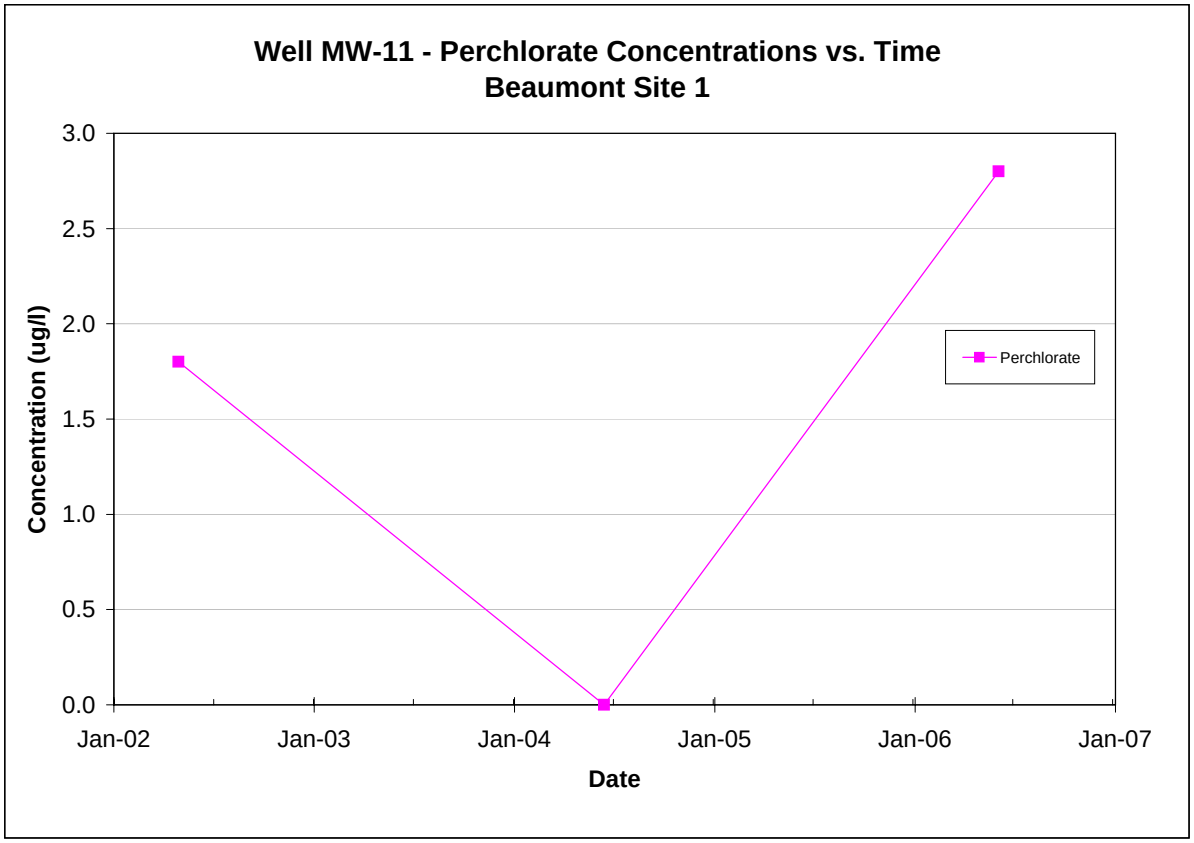

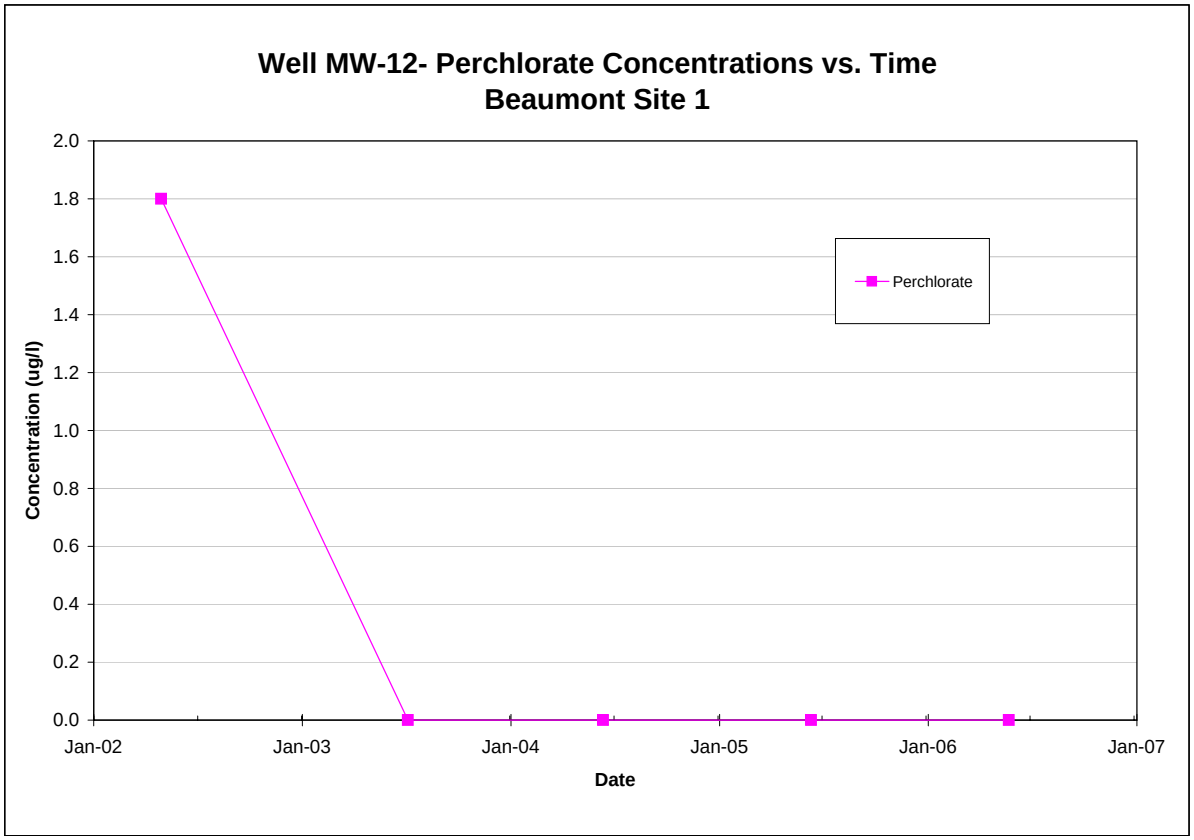

Note: All non-detections are set to zero for graphing purposes.

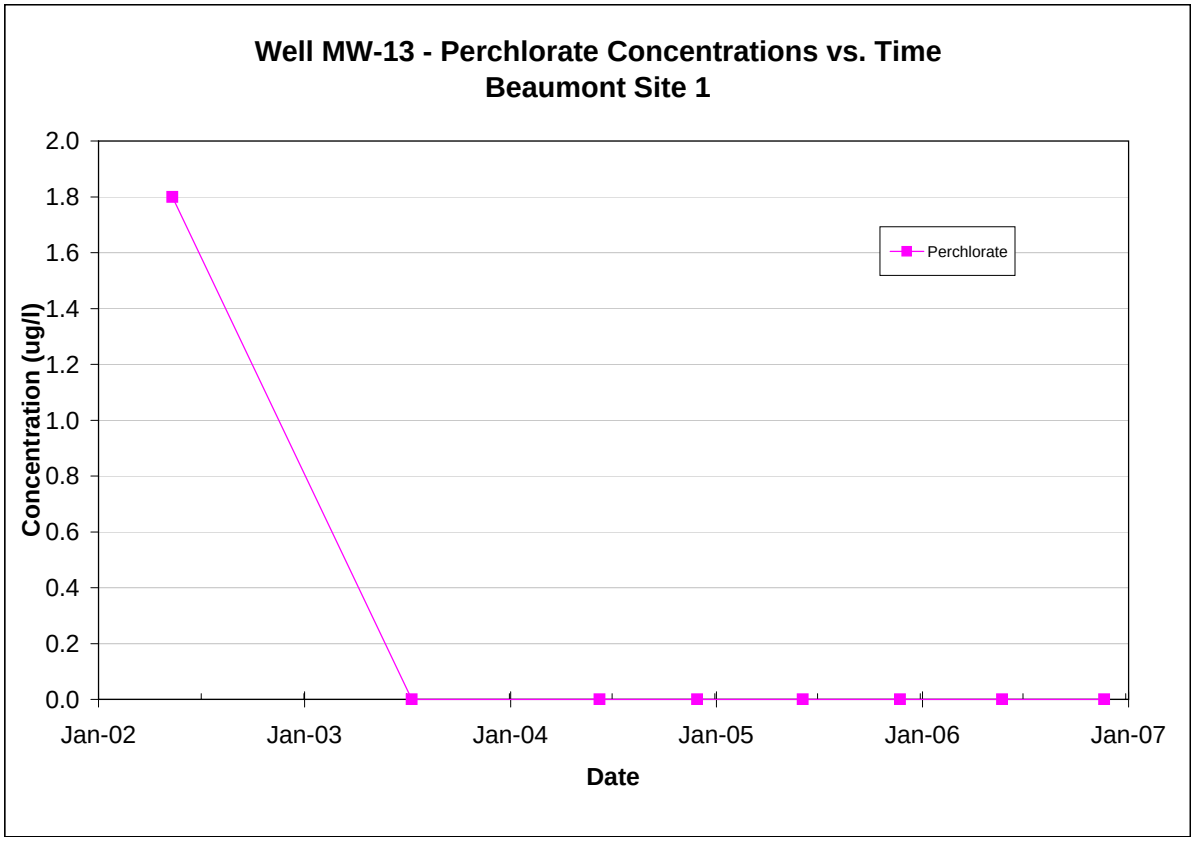

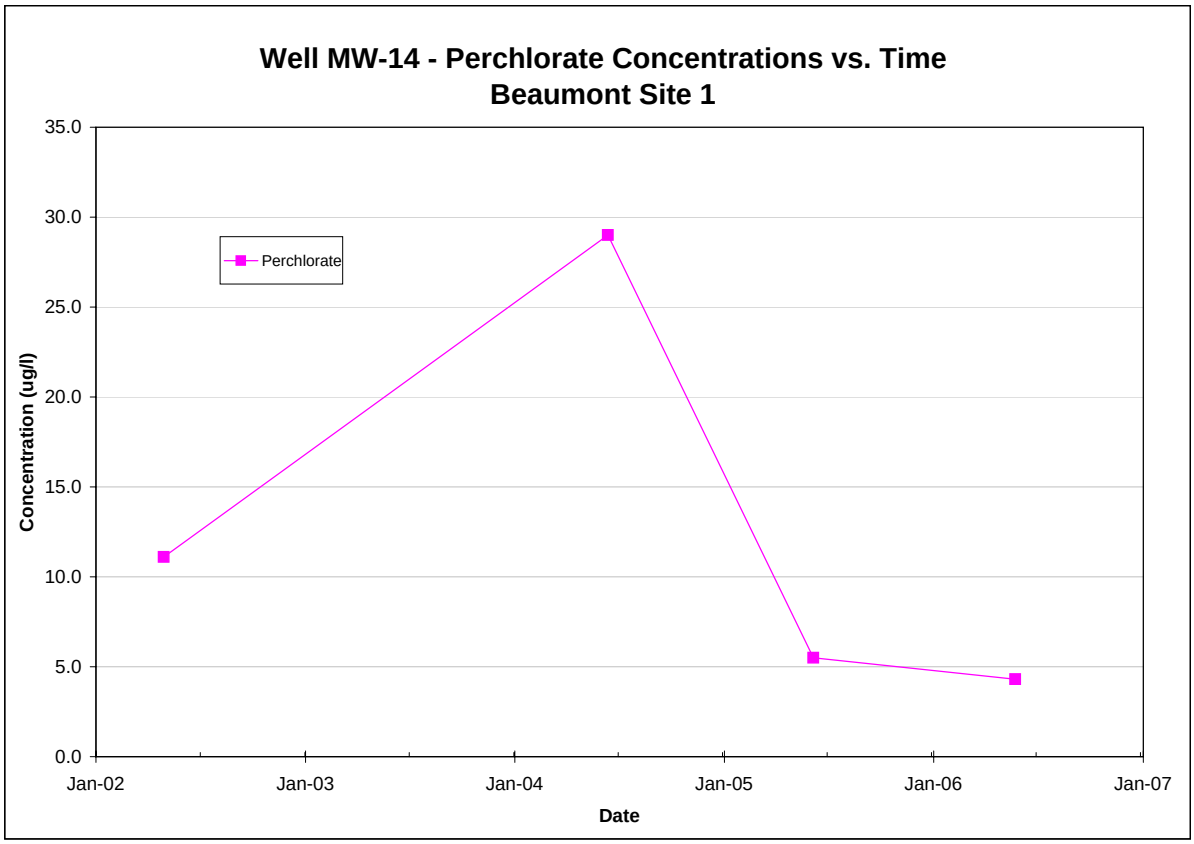

Note: All non-detections are set to zero for graphing purposes.

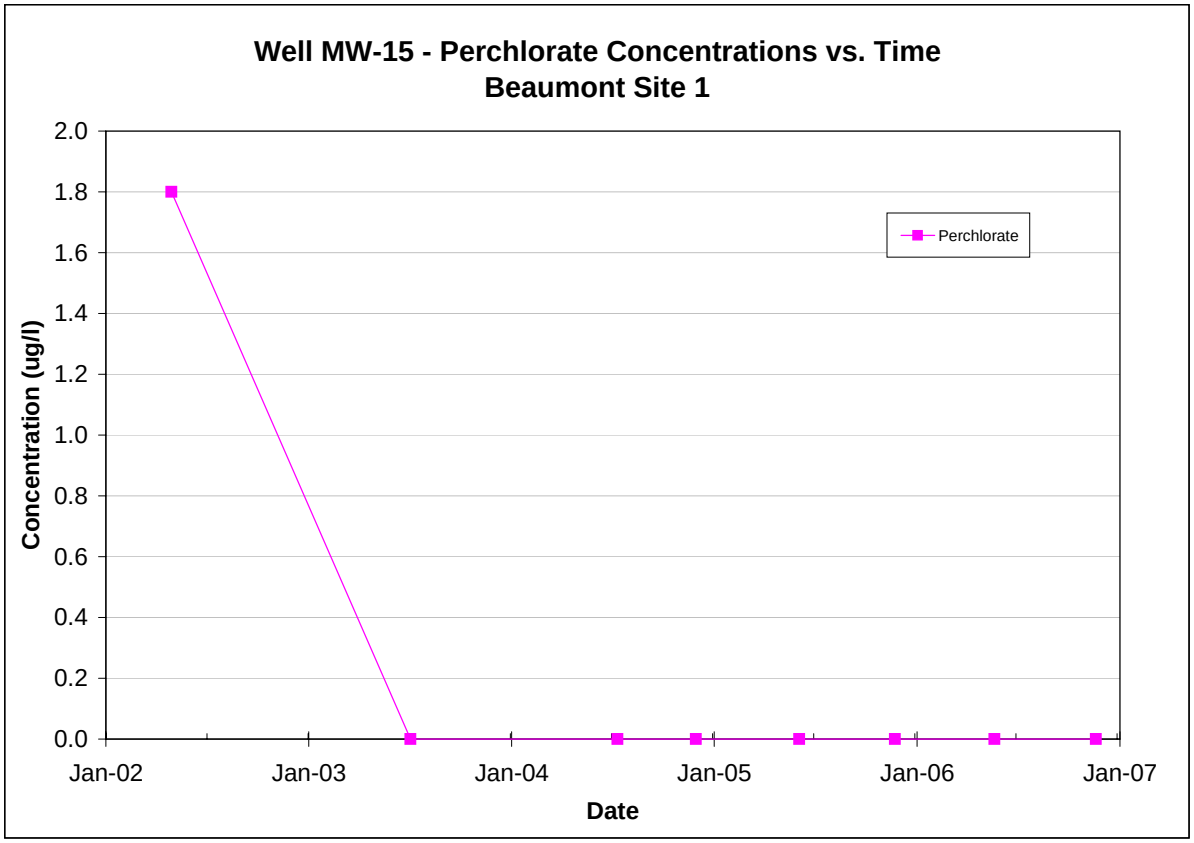

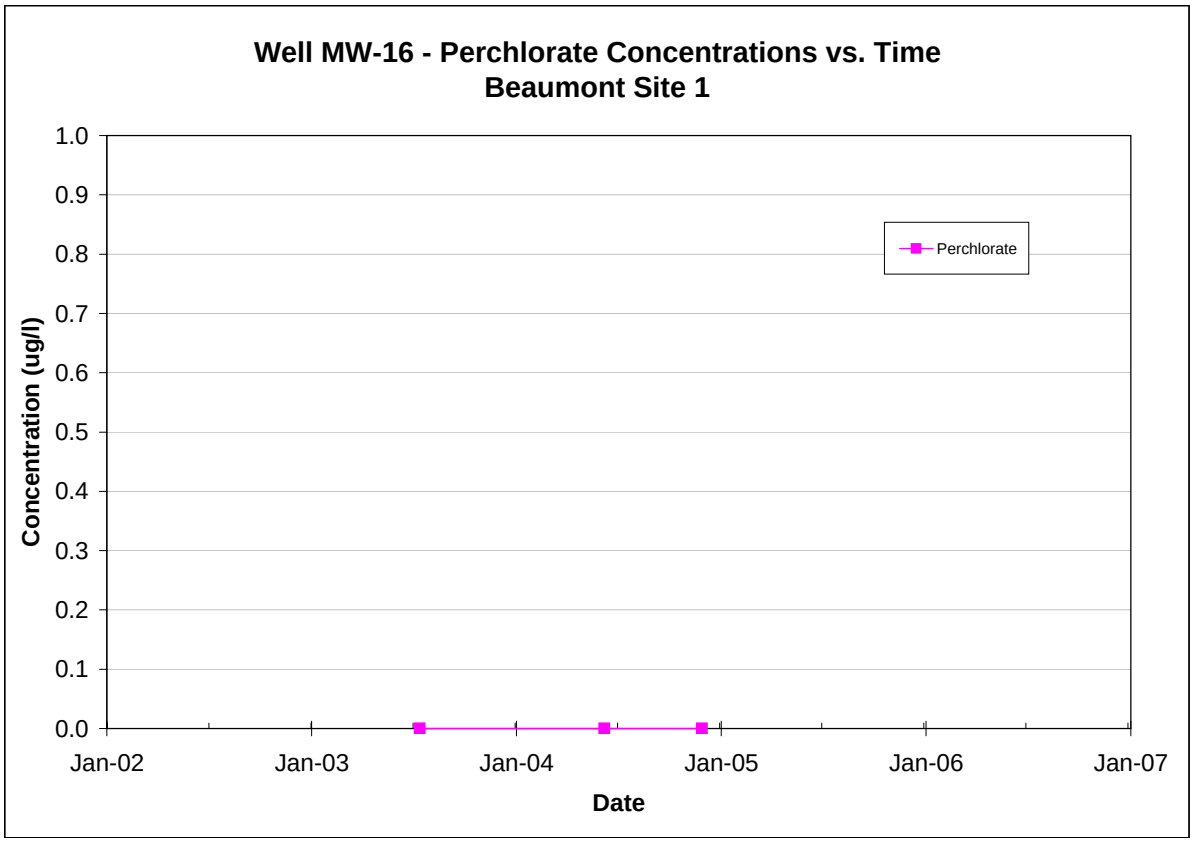

Note: All non-detections are set to zero for graphing purposes.

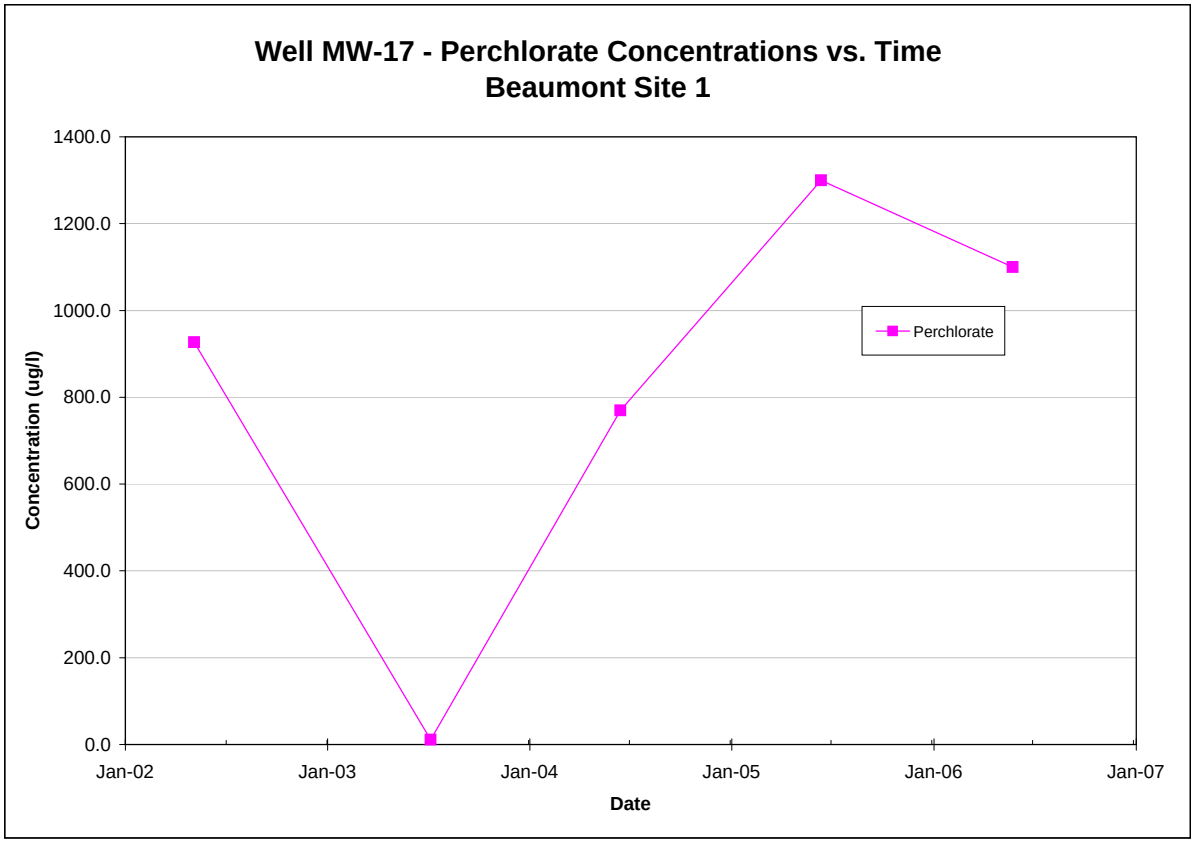

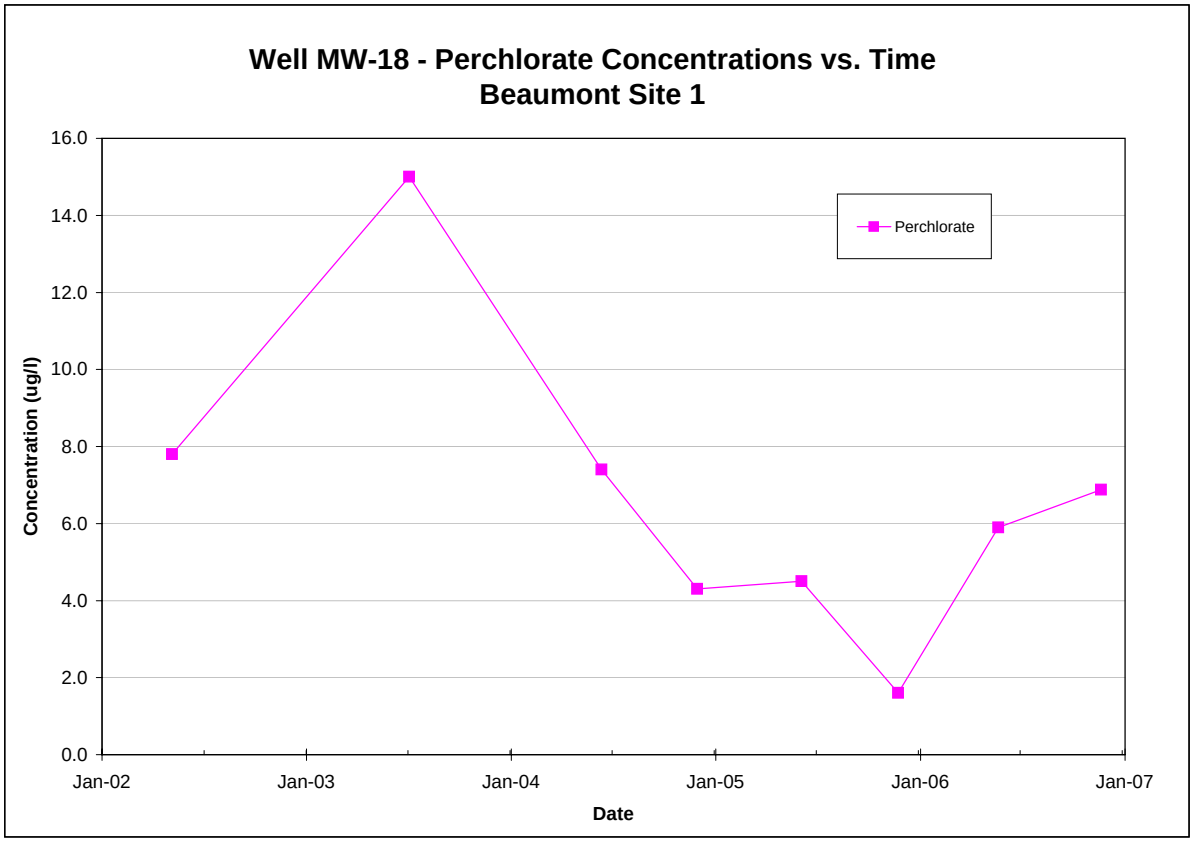

Note: All non-detections are set to zero for graphing purposes.

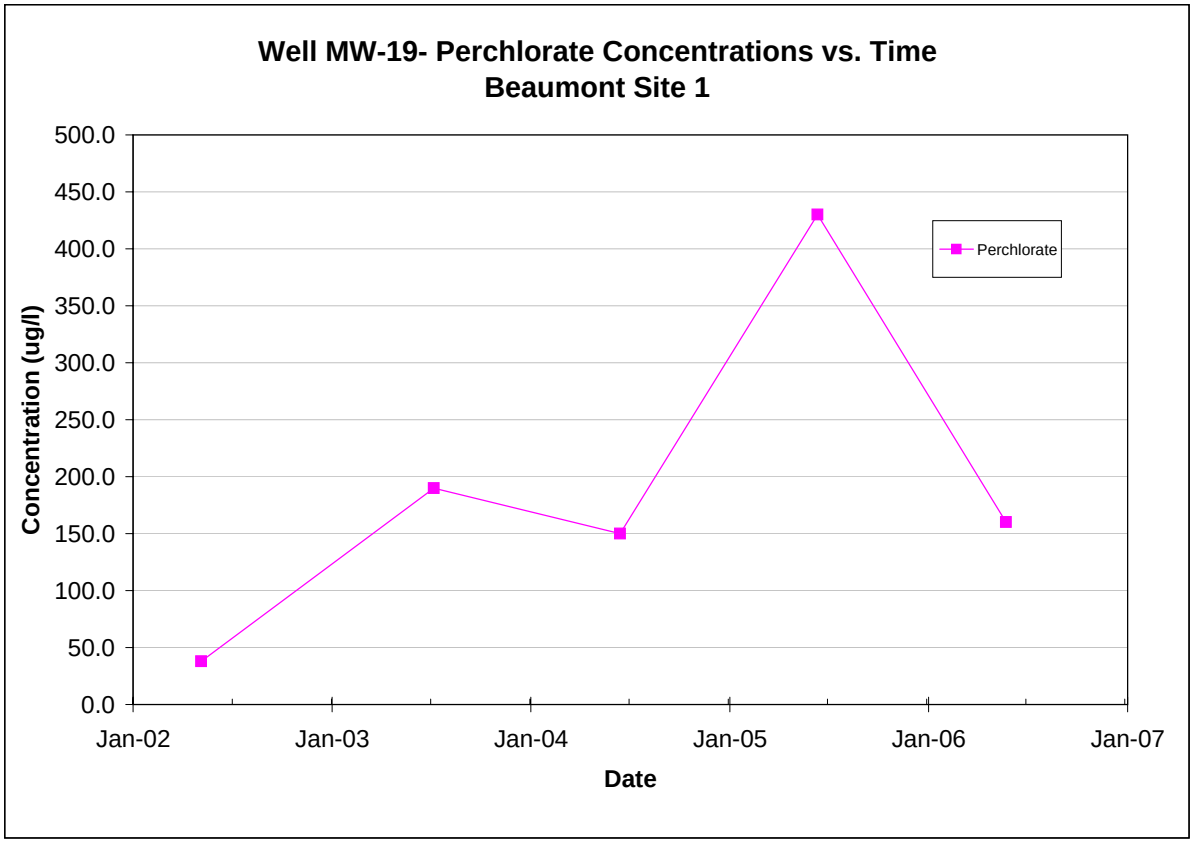

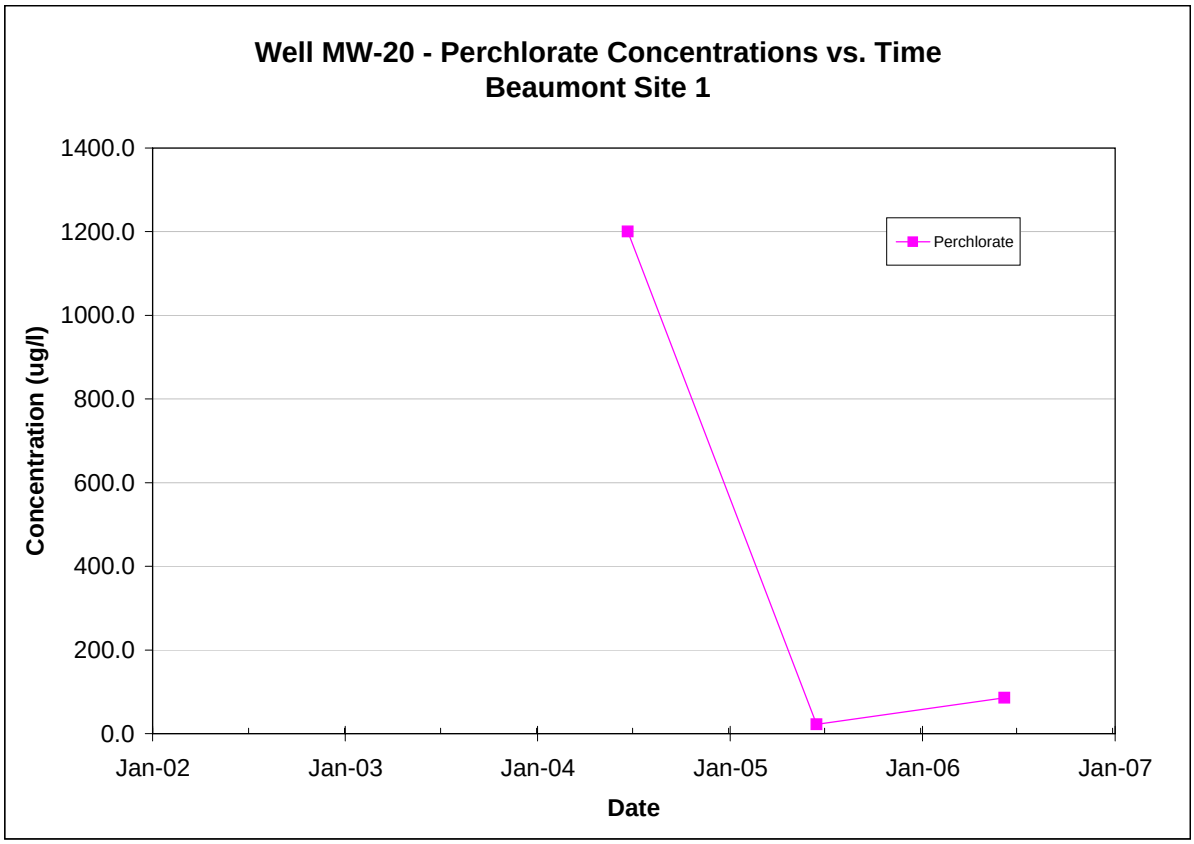

Note: All non-detections are set to zero for graphing purposes.

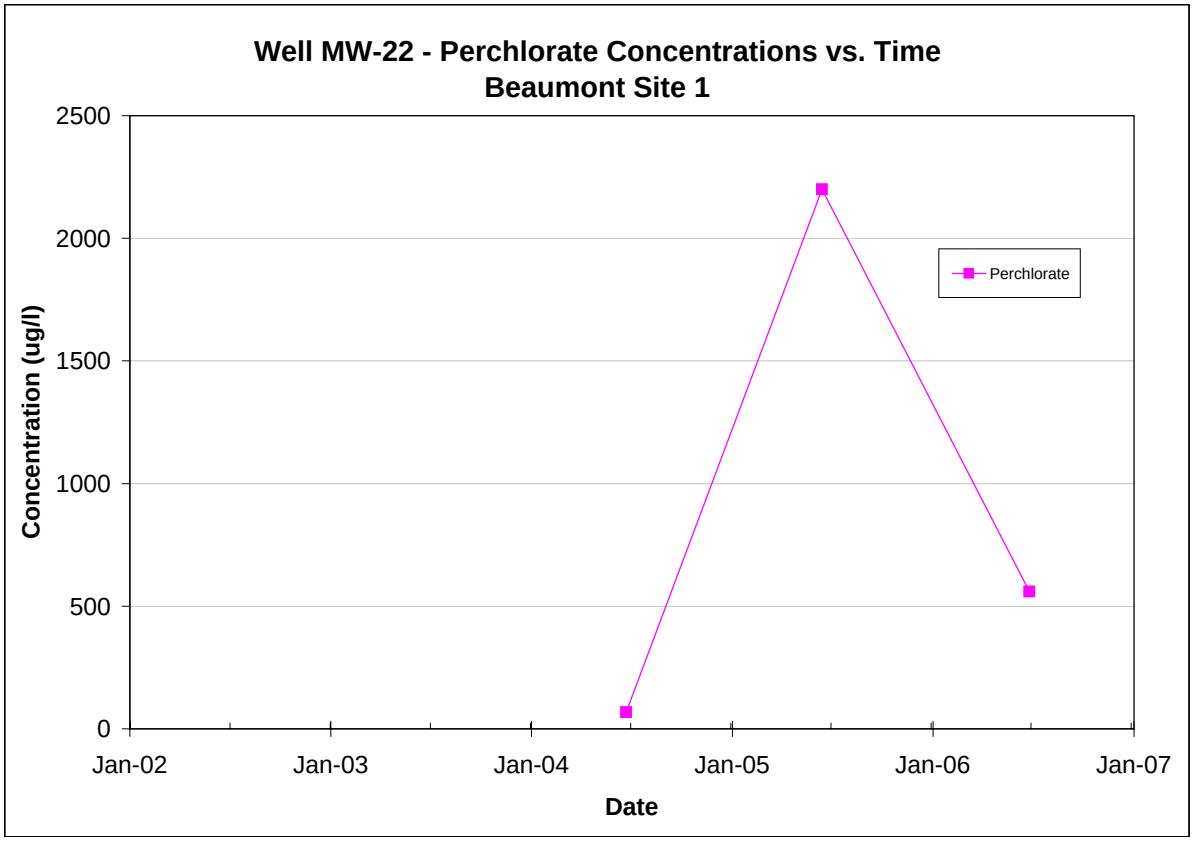

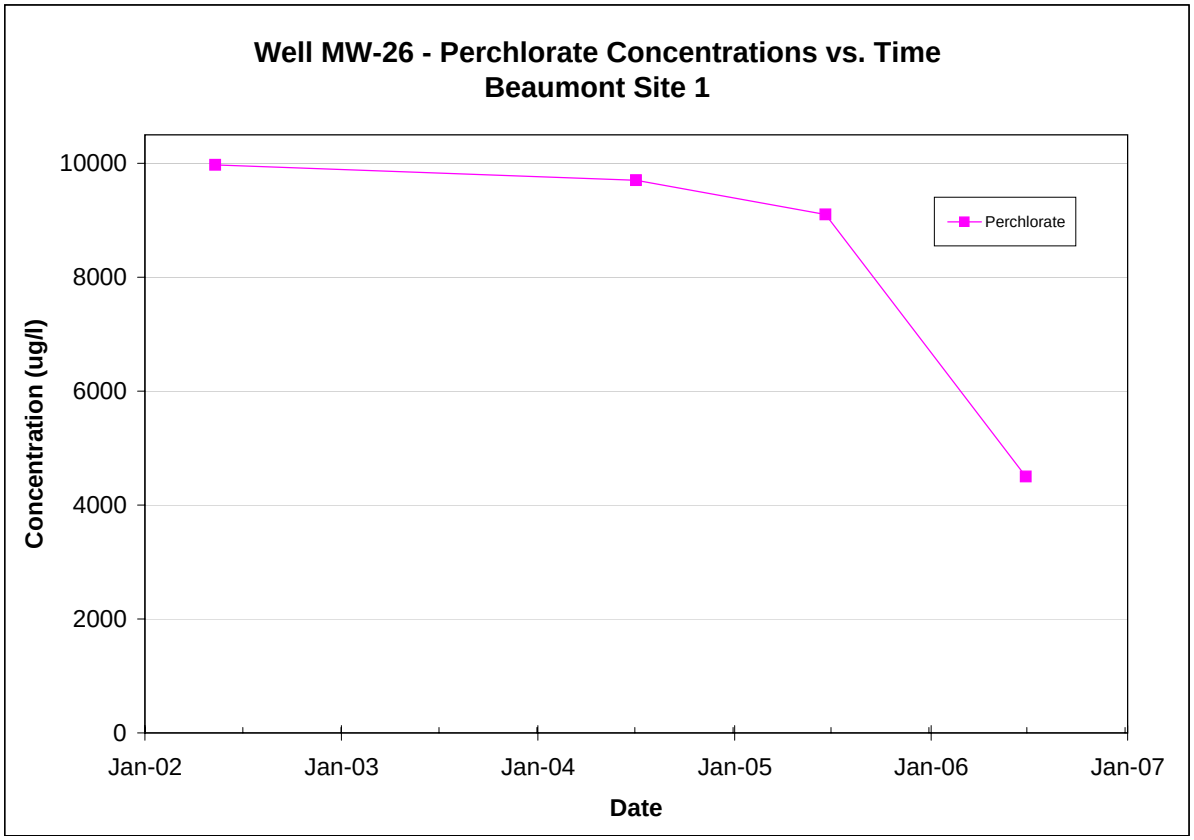

Note: All non-detections are set to zero for graphing purposes.

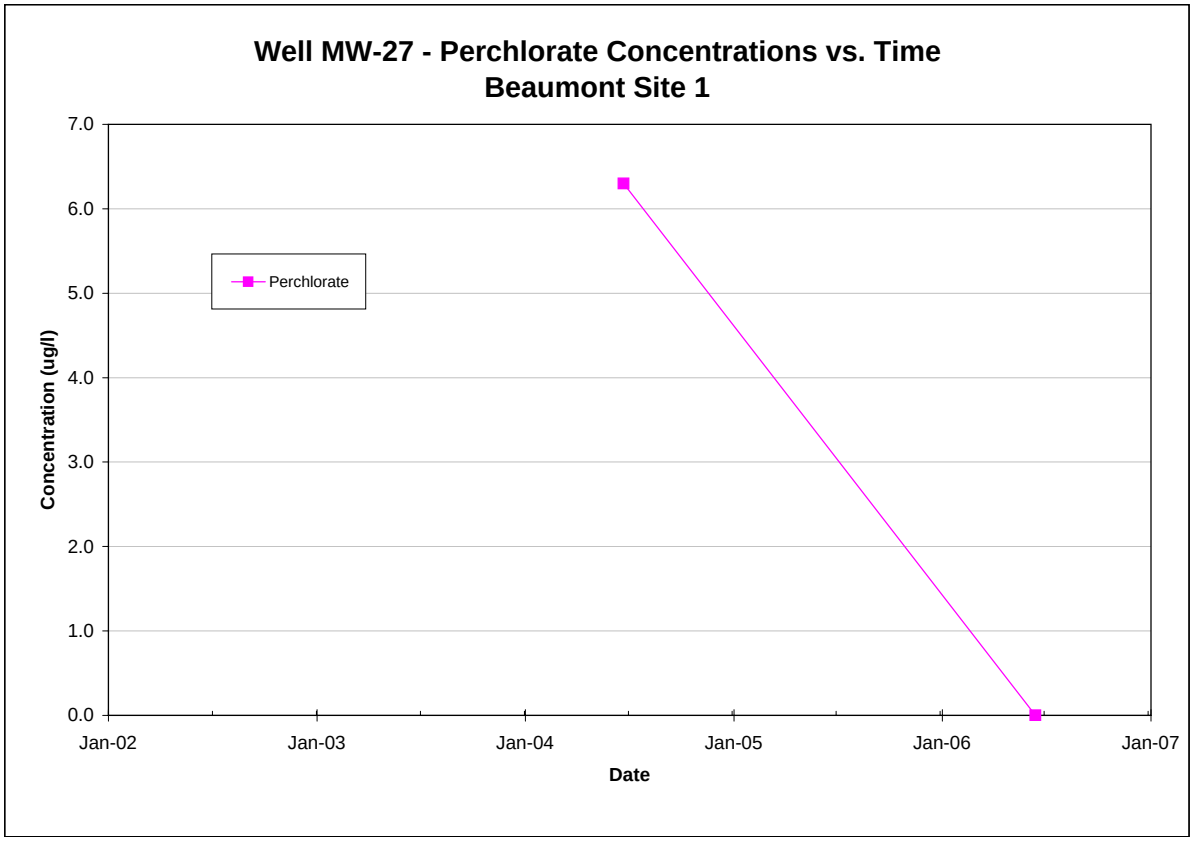

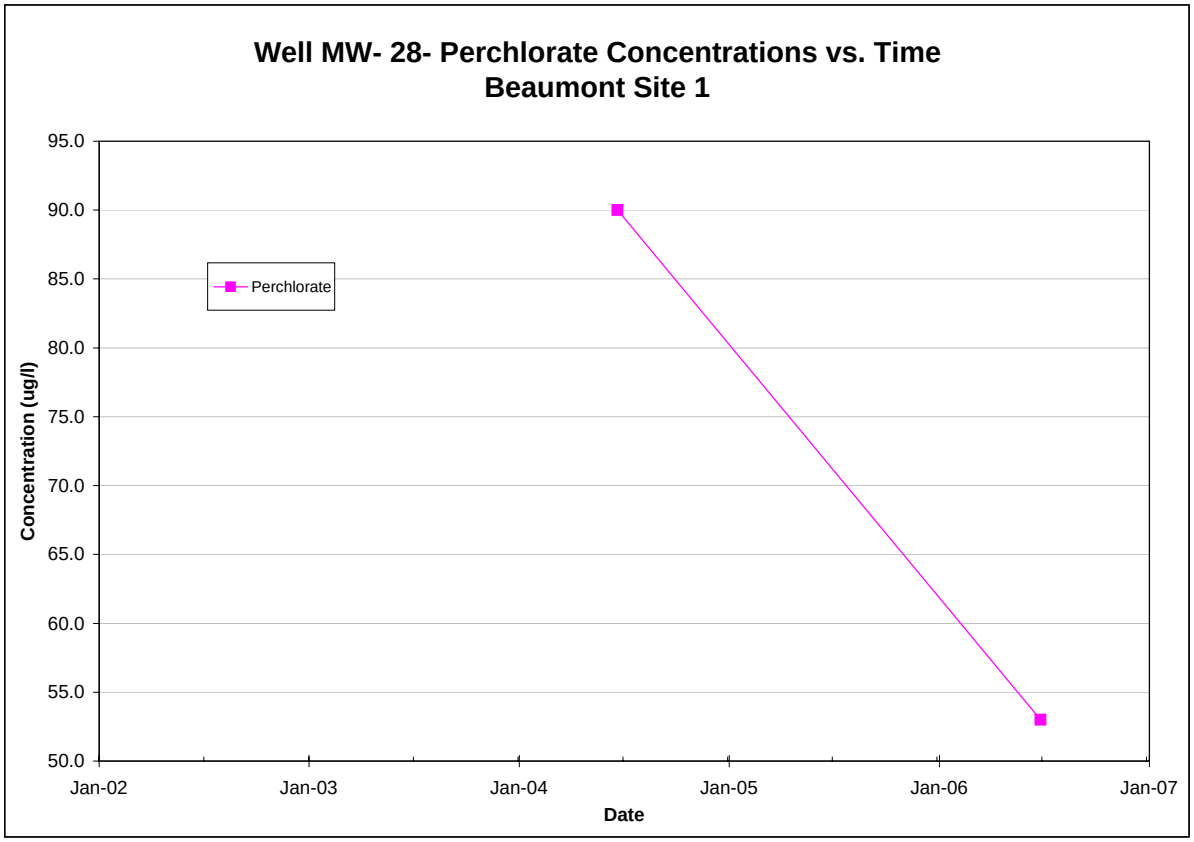

Note: All non-detections are set to zero for graphing purposes.

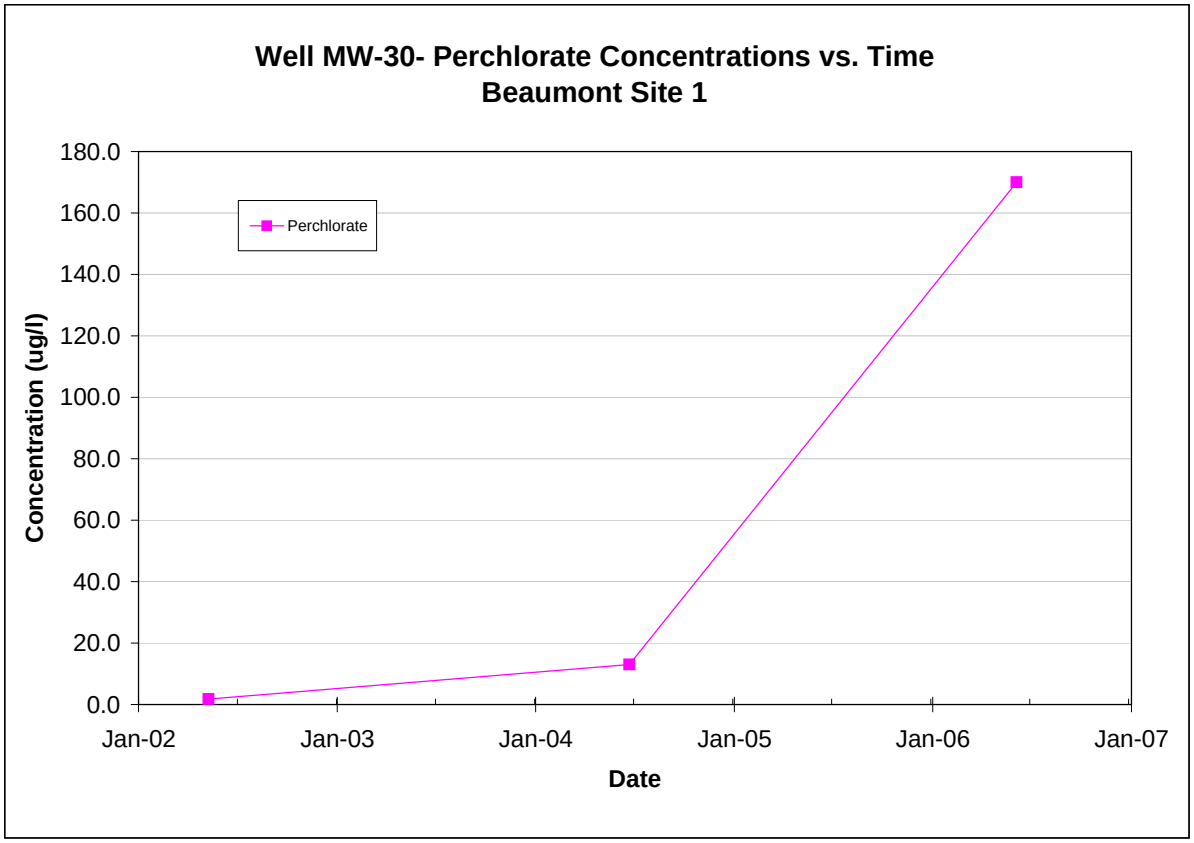

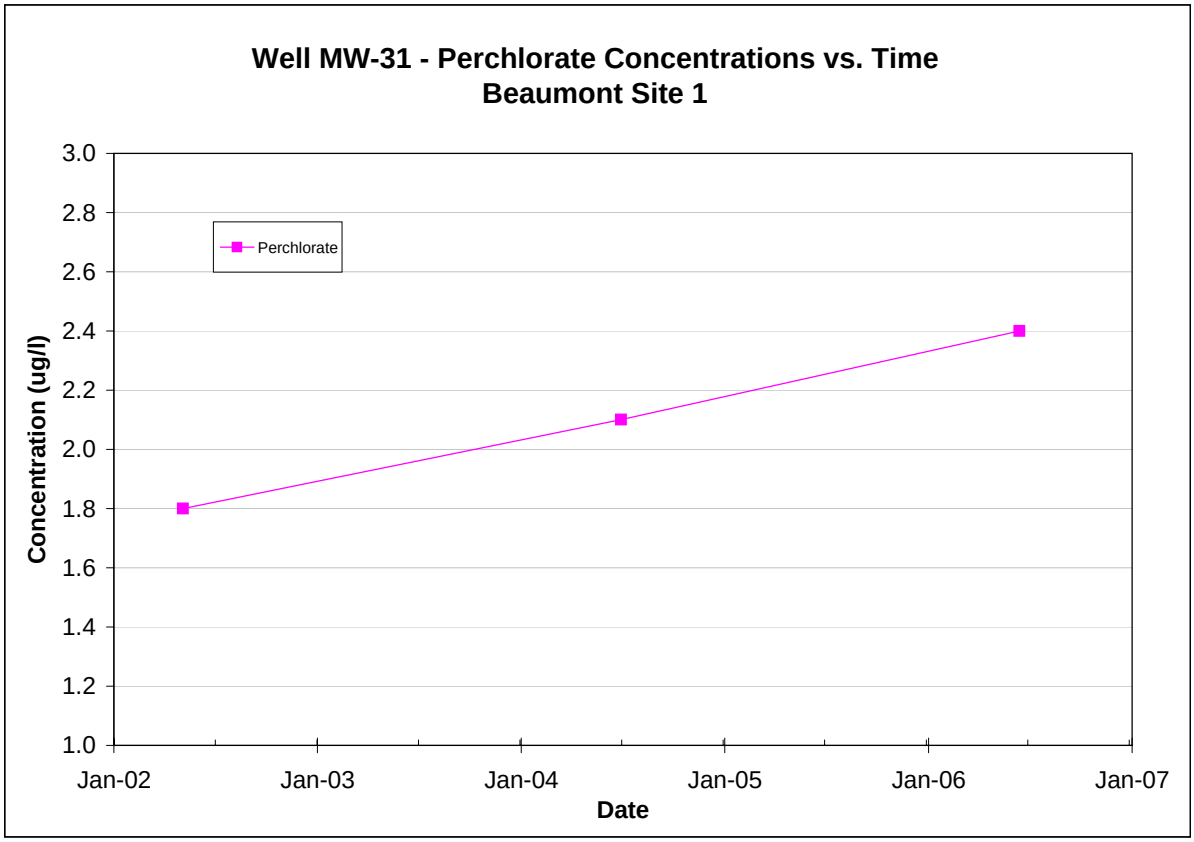

Note: All non-detections are set to zero for graphing purposes.

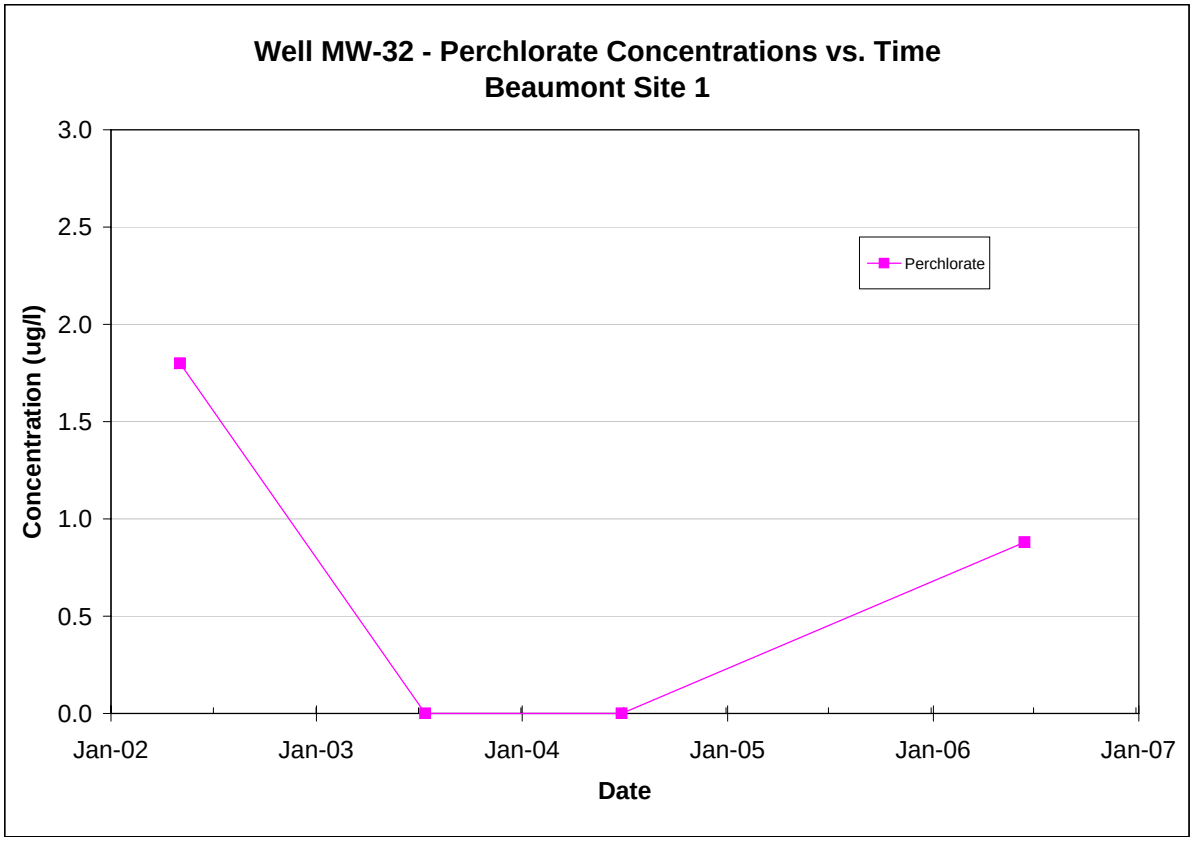

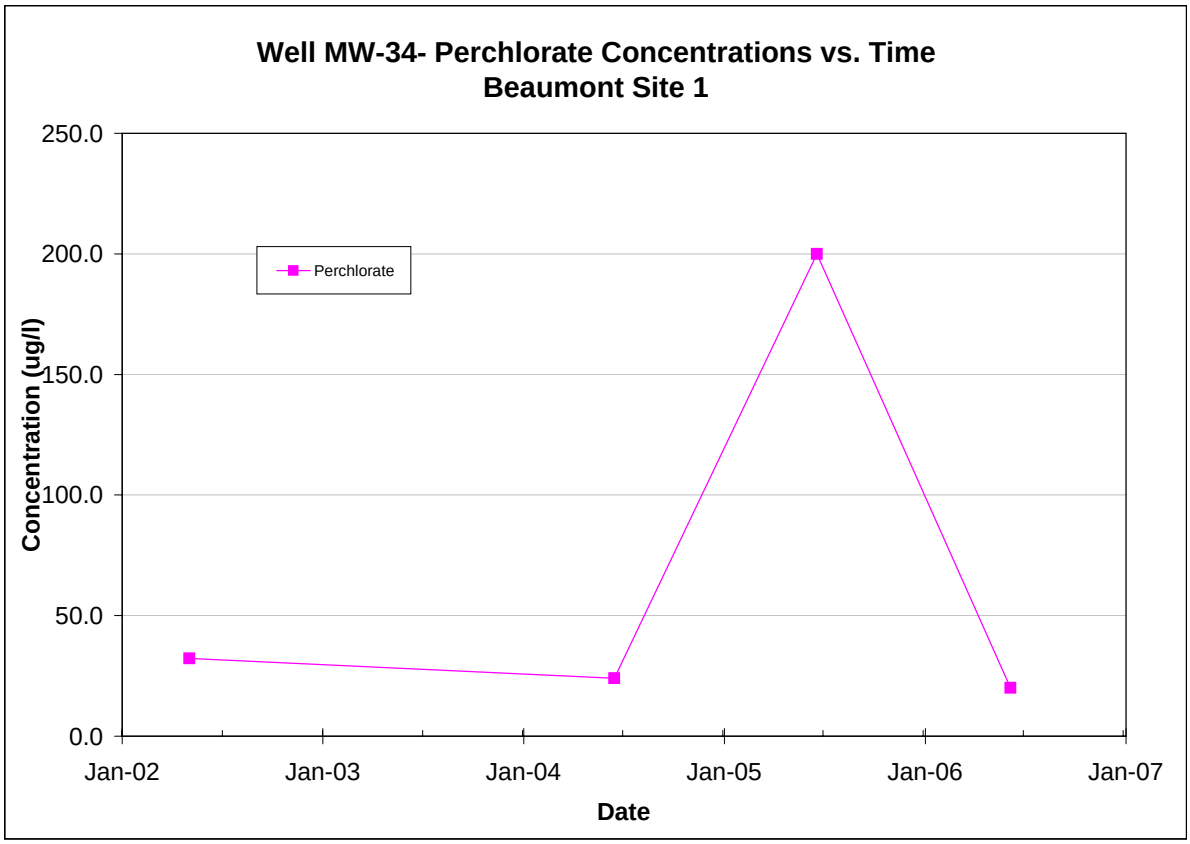

Note: All non-detections are set to zero for graphing purposes.

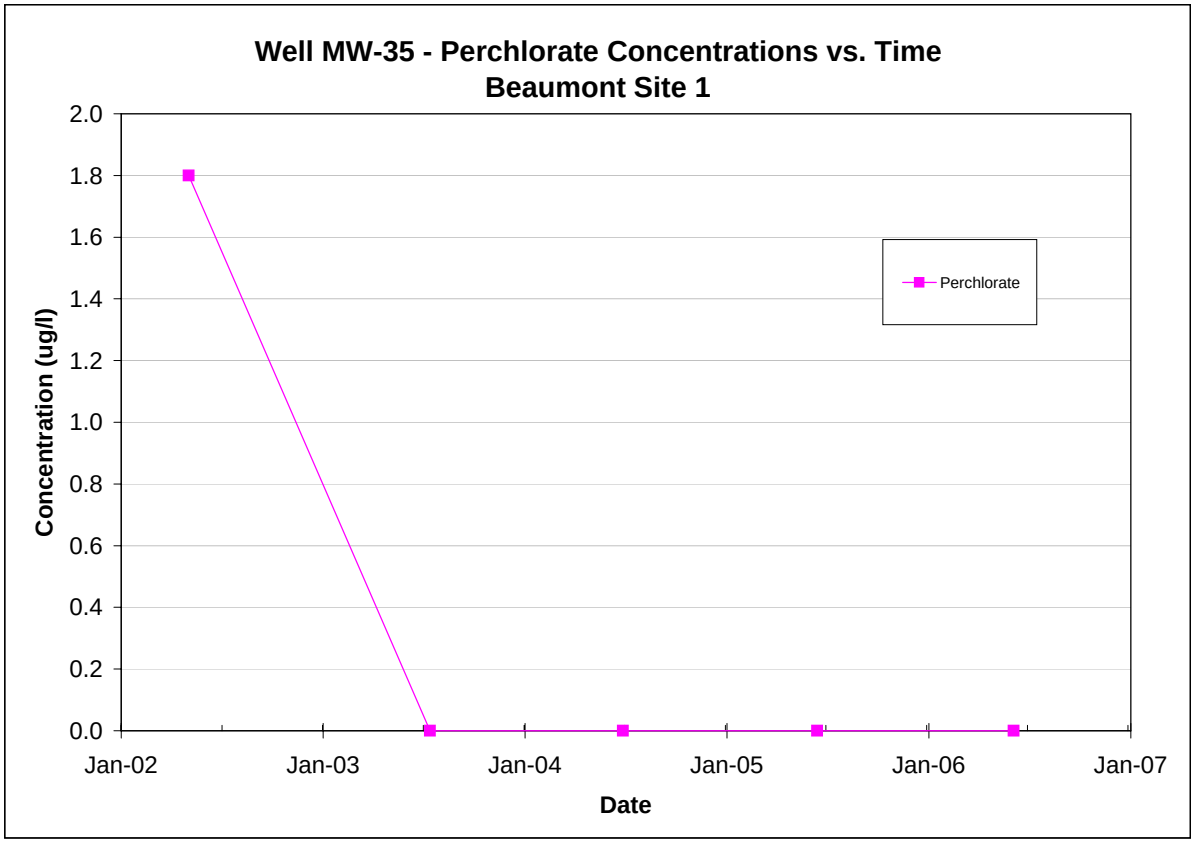

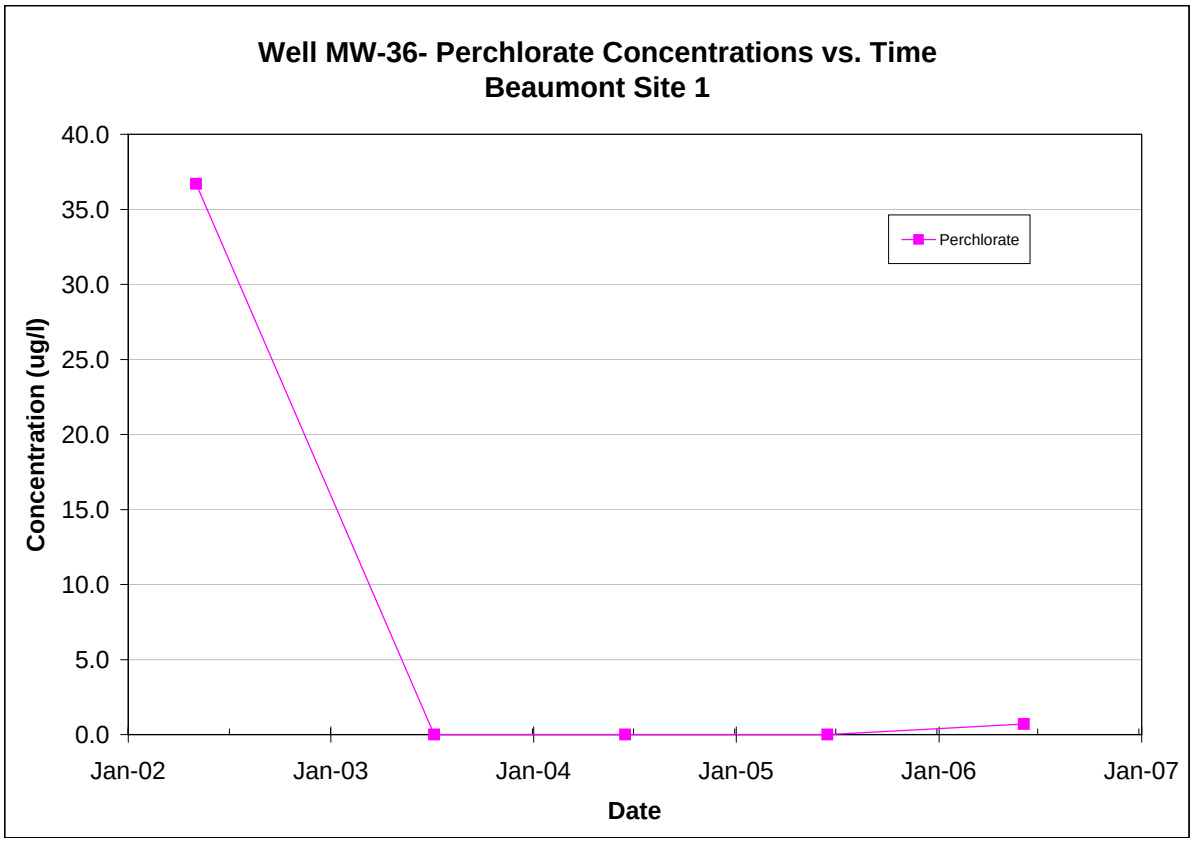

Note: All non-detections are set to zero for graphing purposes.

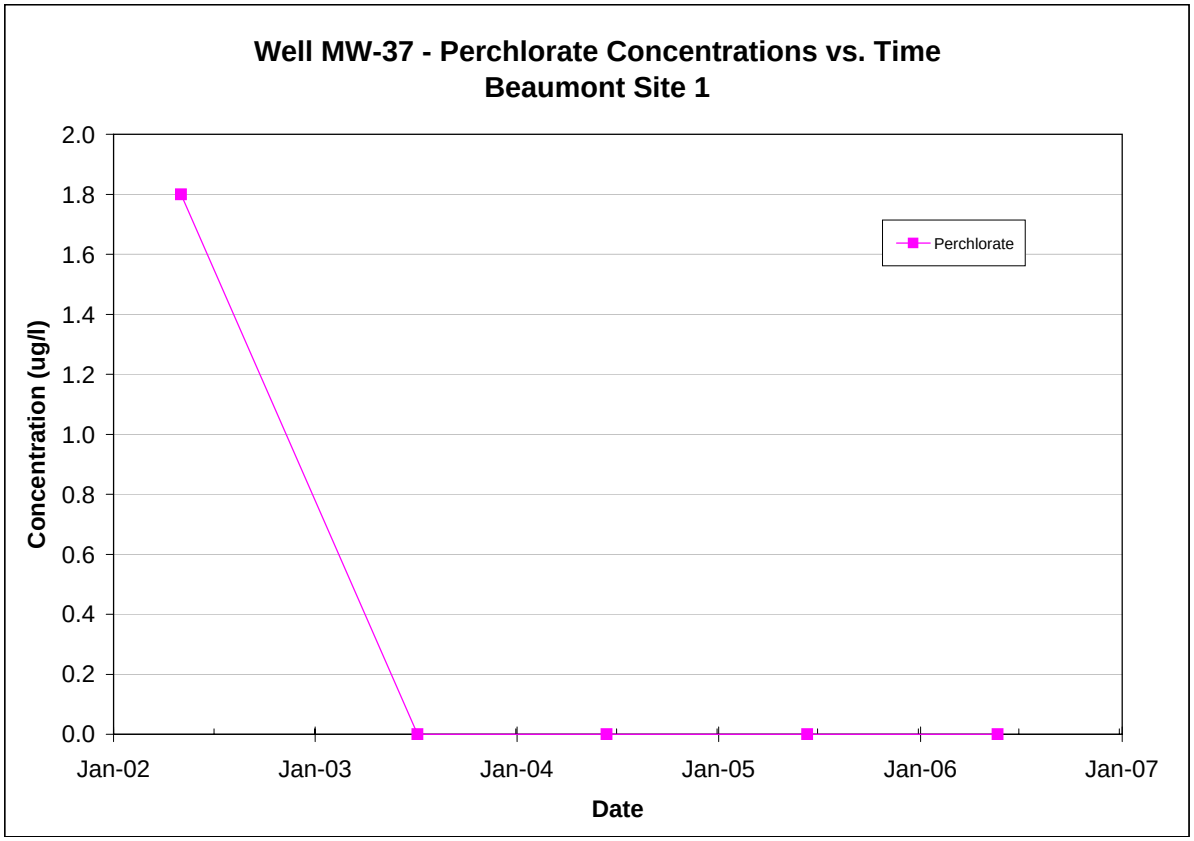

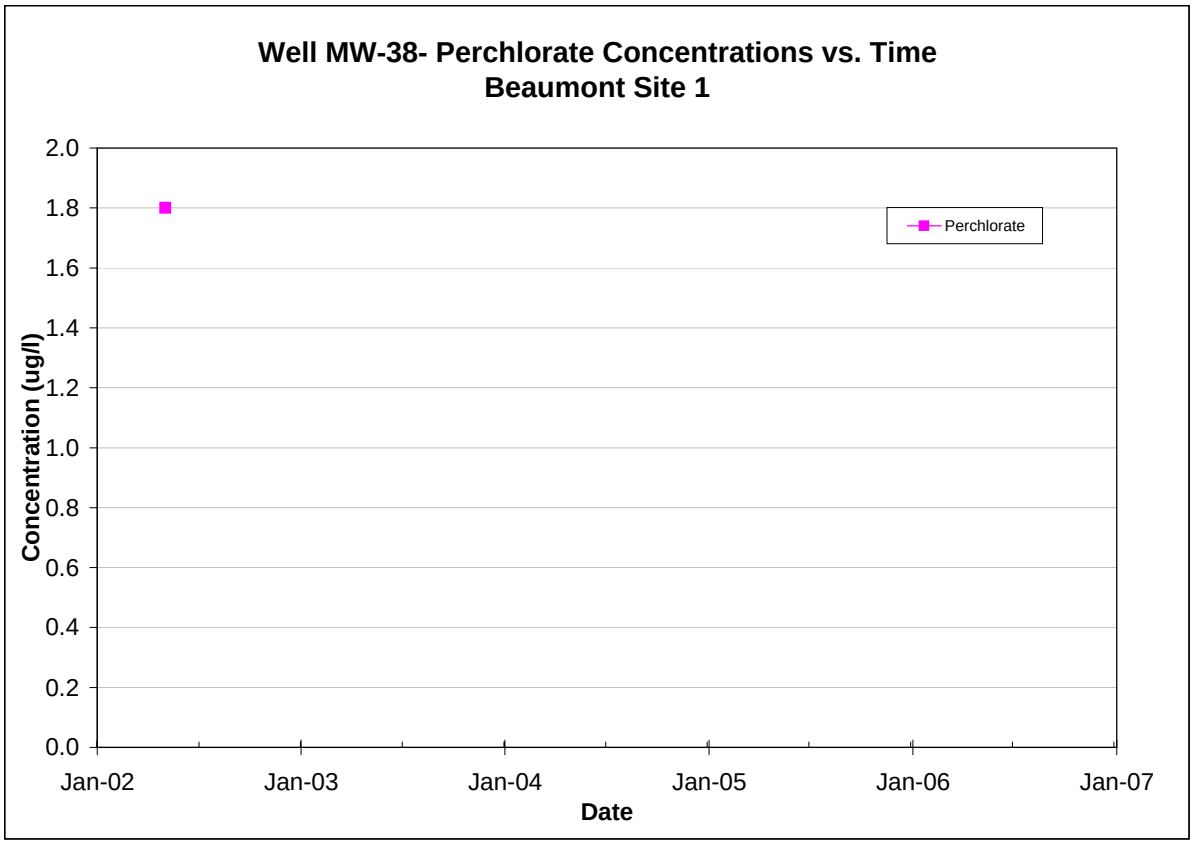

Note: All non-detections are set to zero for graphing purposes.

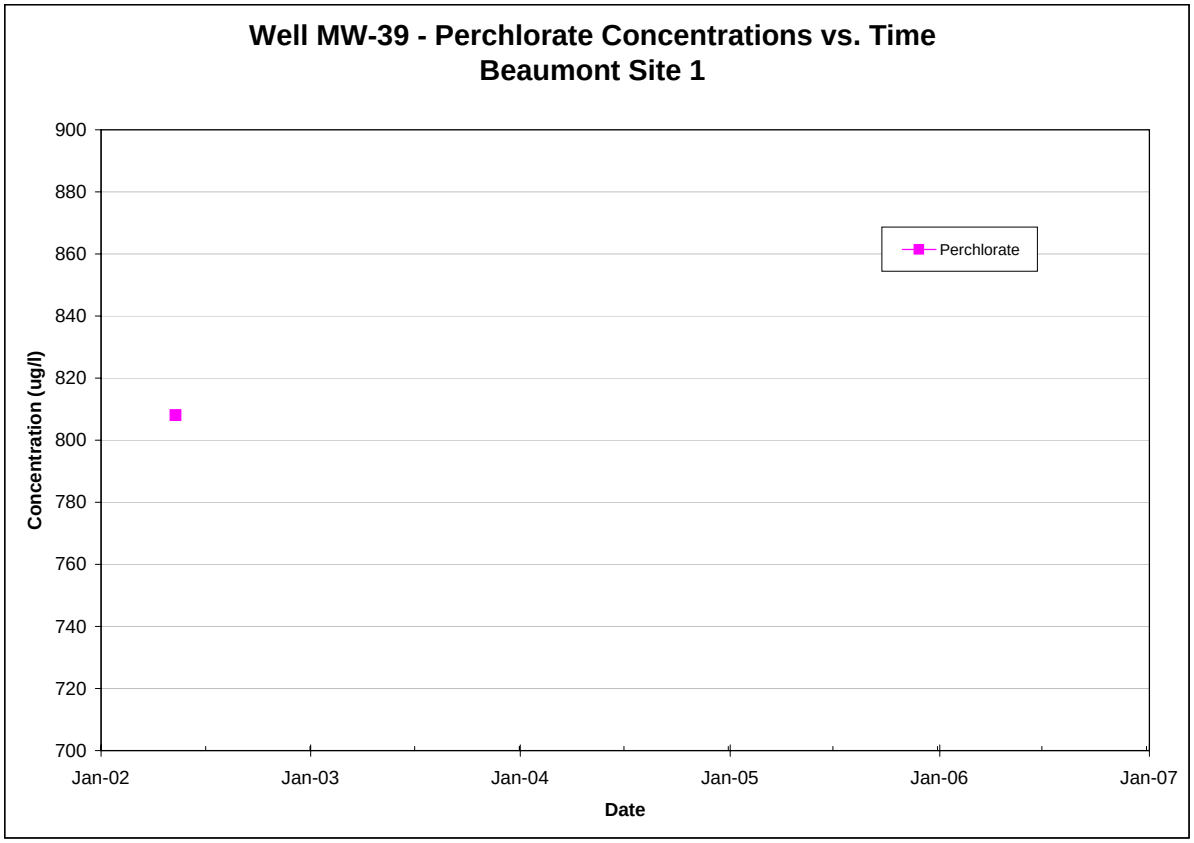

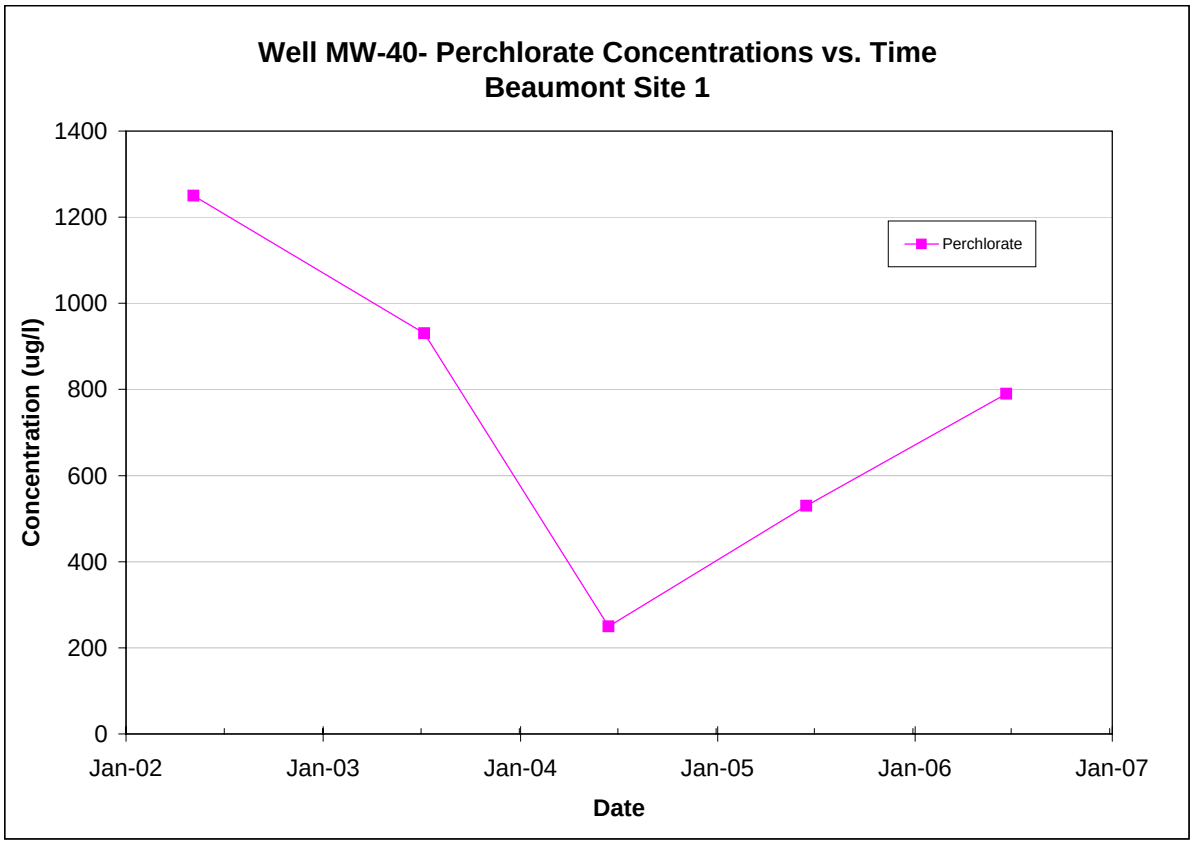

Note: All non-detections are set to zero for graphing purposes.

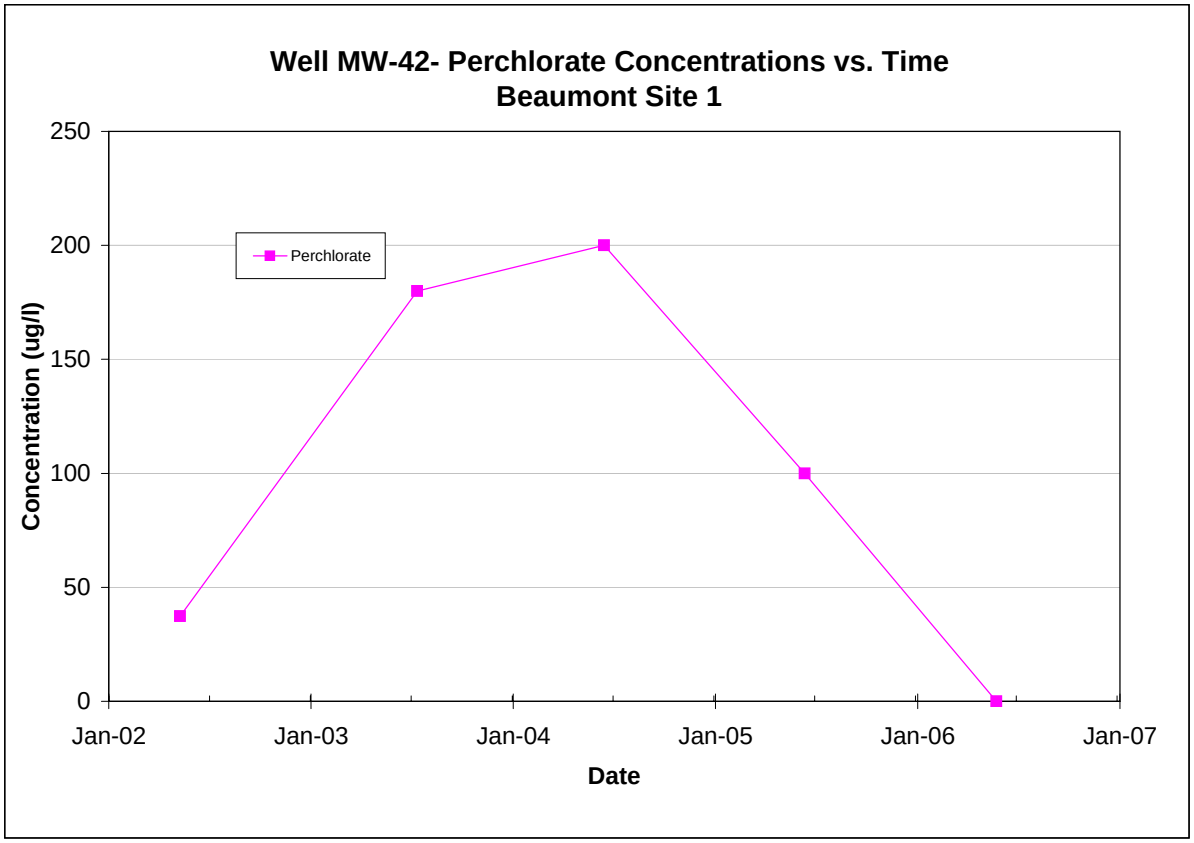

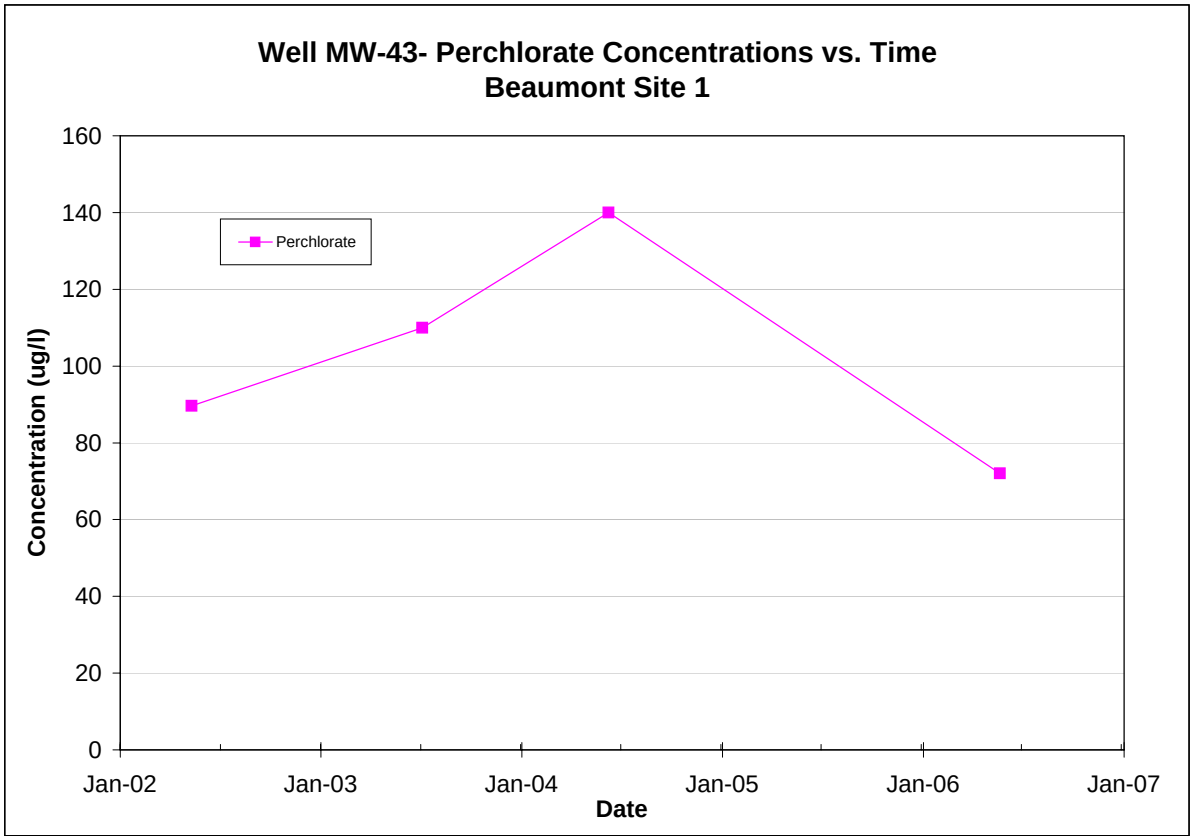

Note: All non-detections are set to zero for graphing purposes.

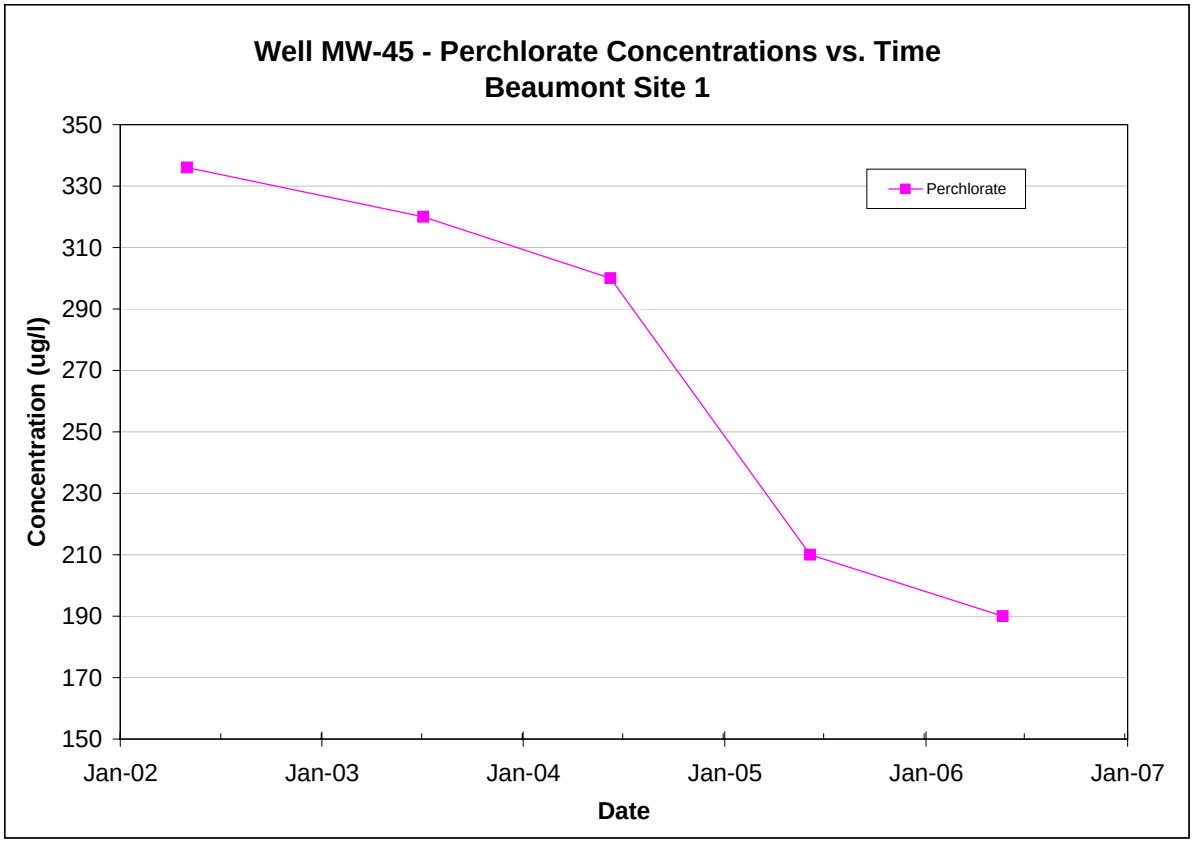

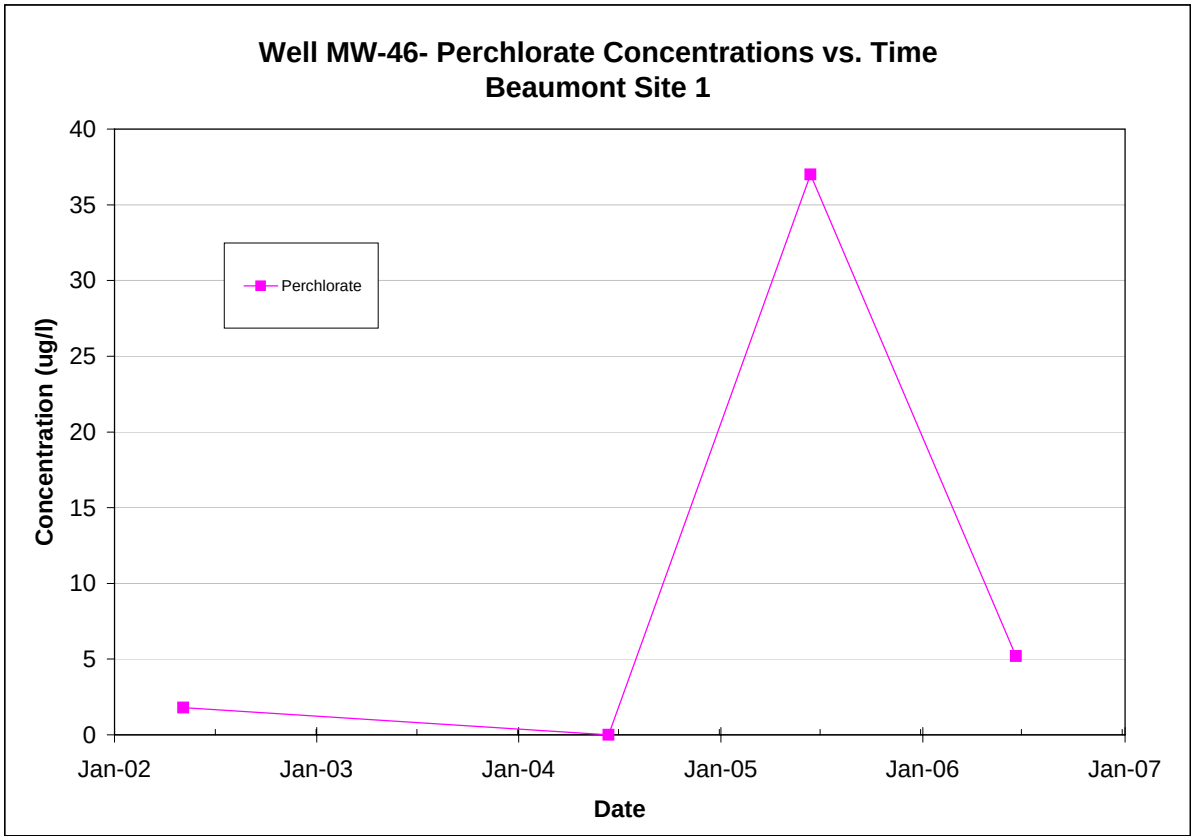

Note: All non-detections are set to zero for graphing purposes.

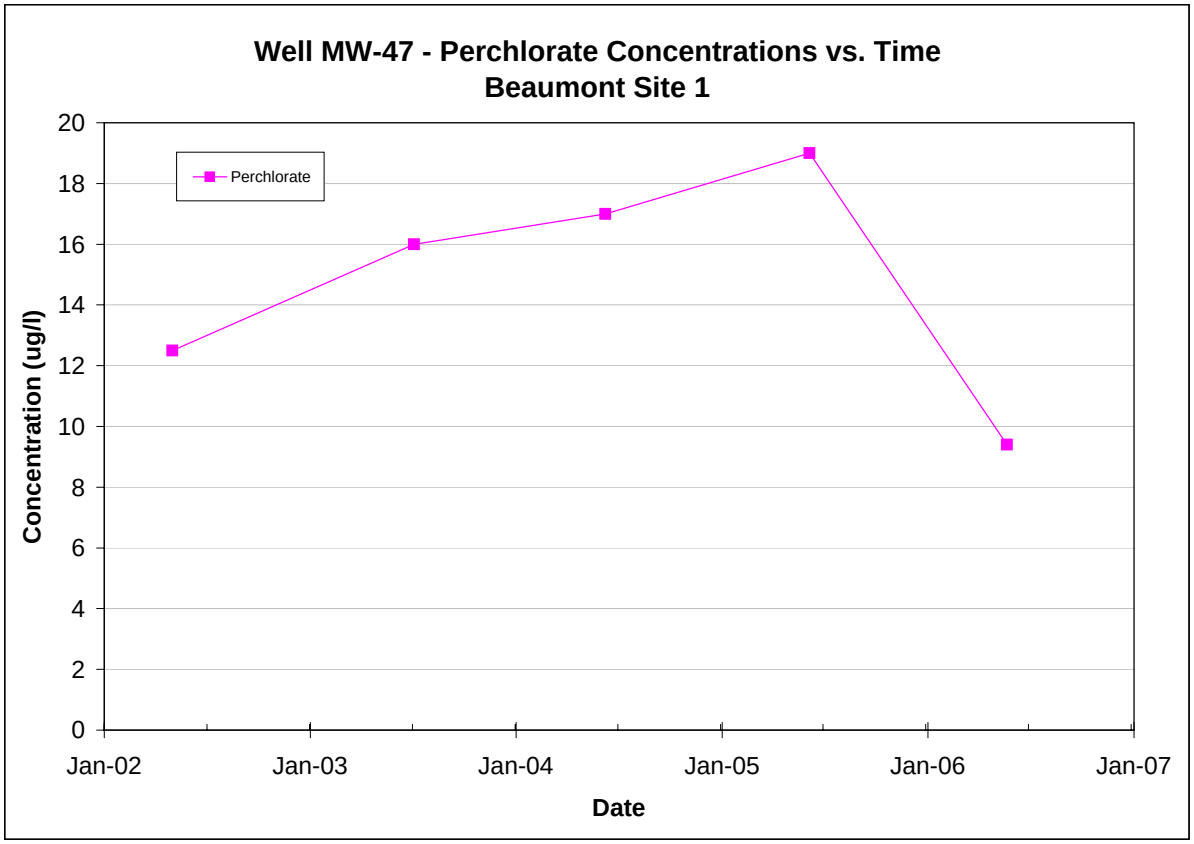

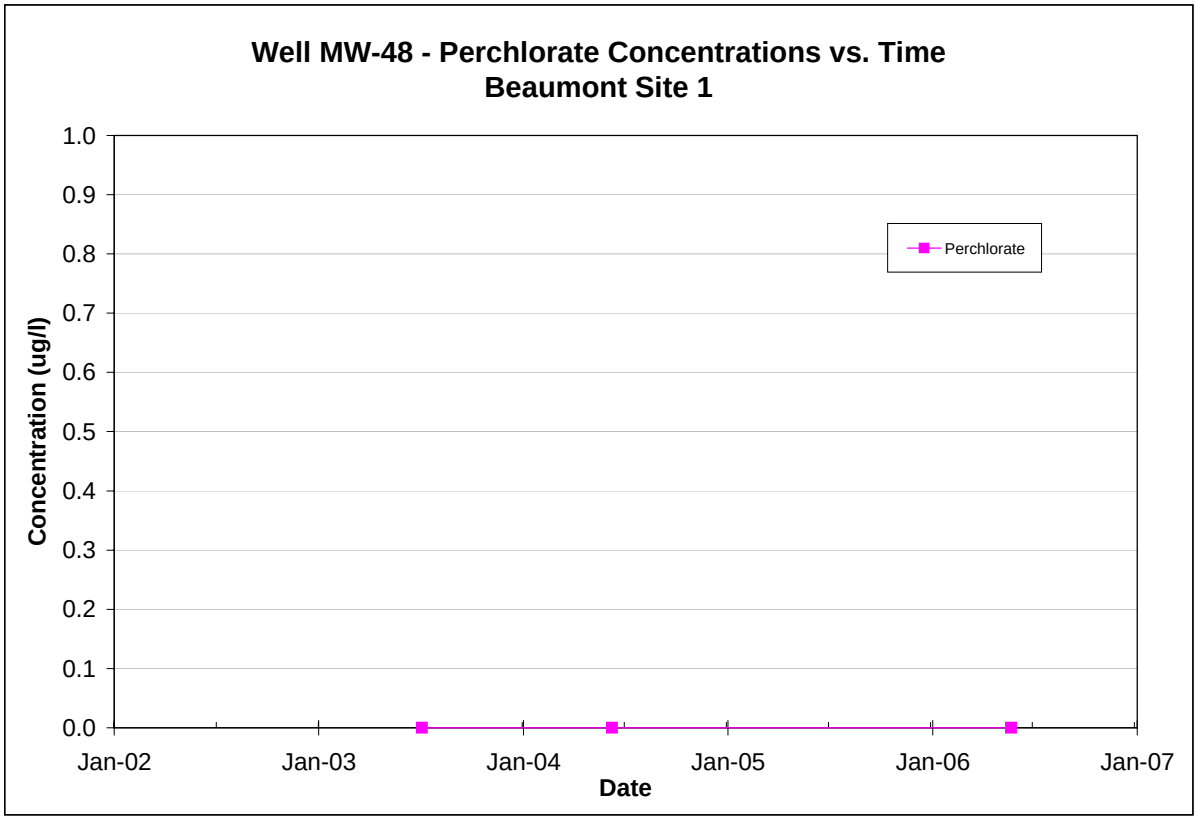

Note: All non-detections are set to zero for graphing purposes.

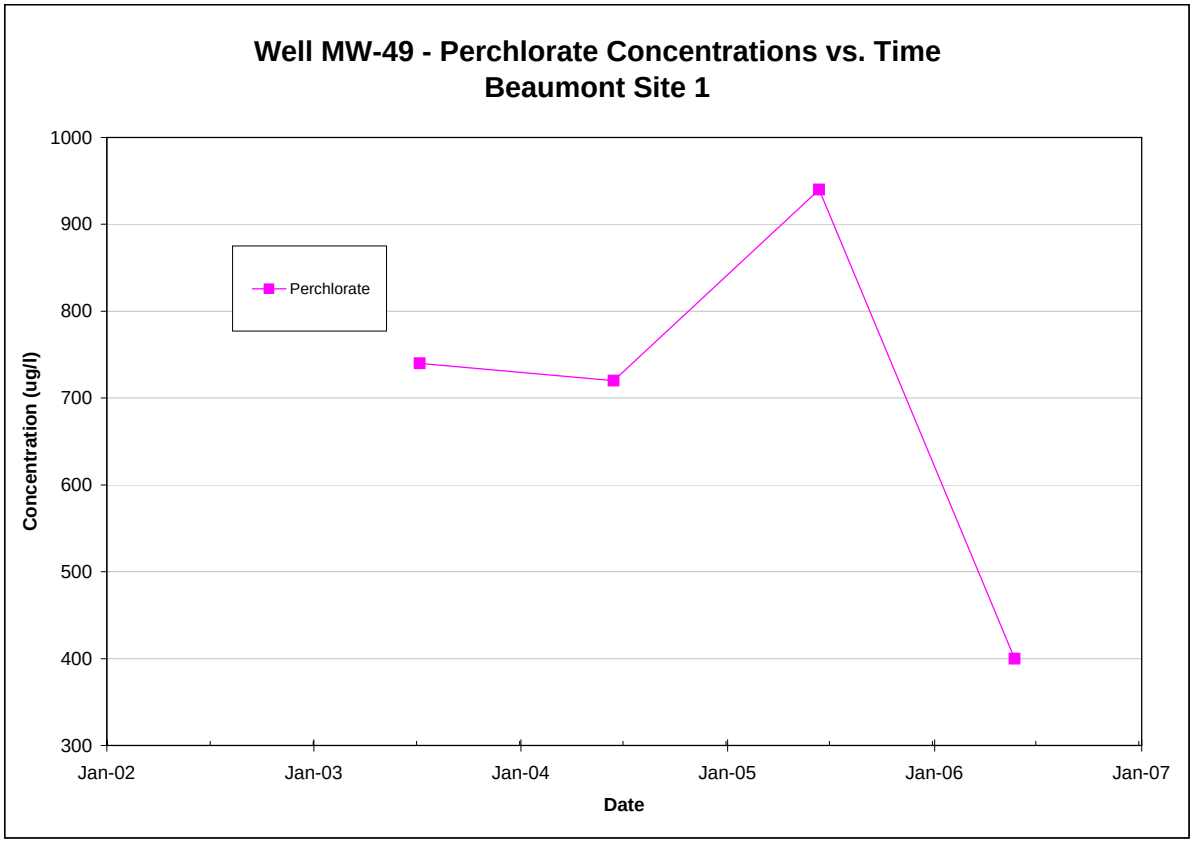

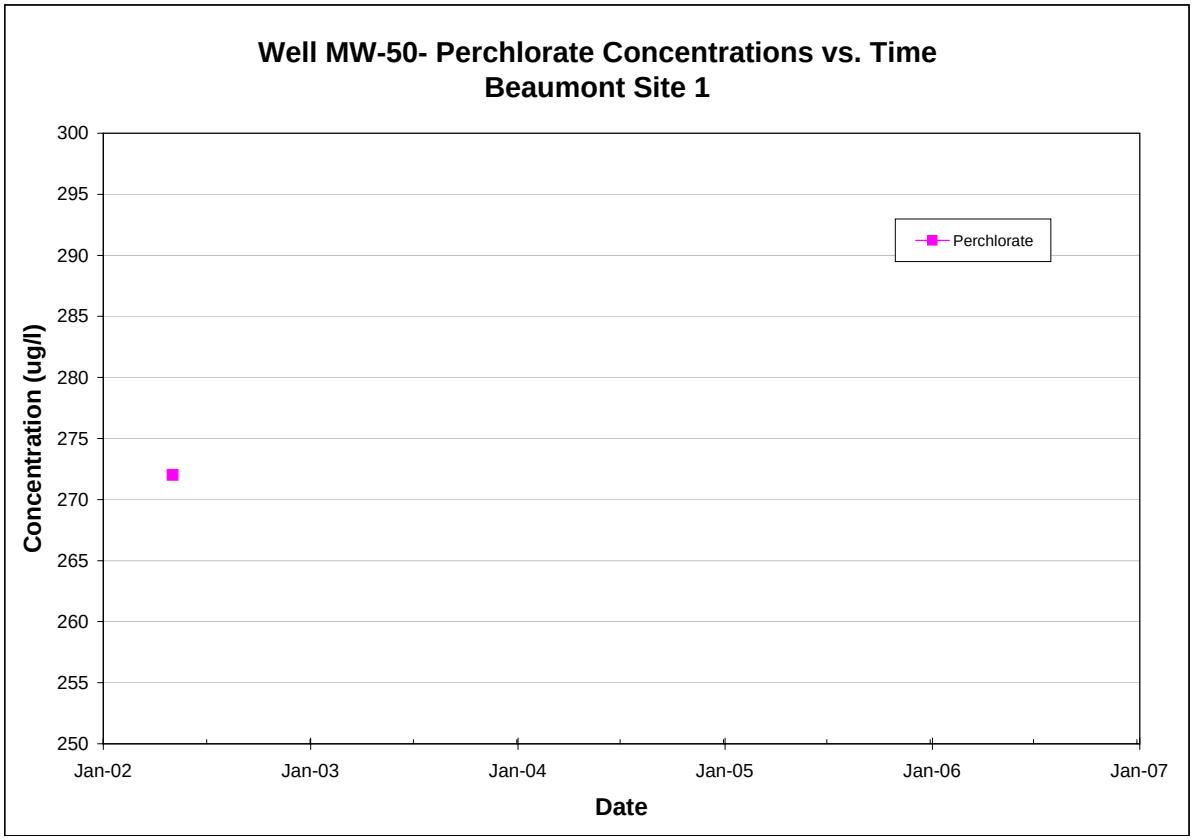

Note: All non-detections are set to zero for graphing purposes.

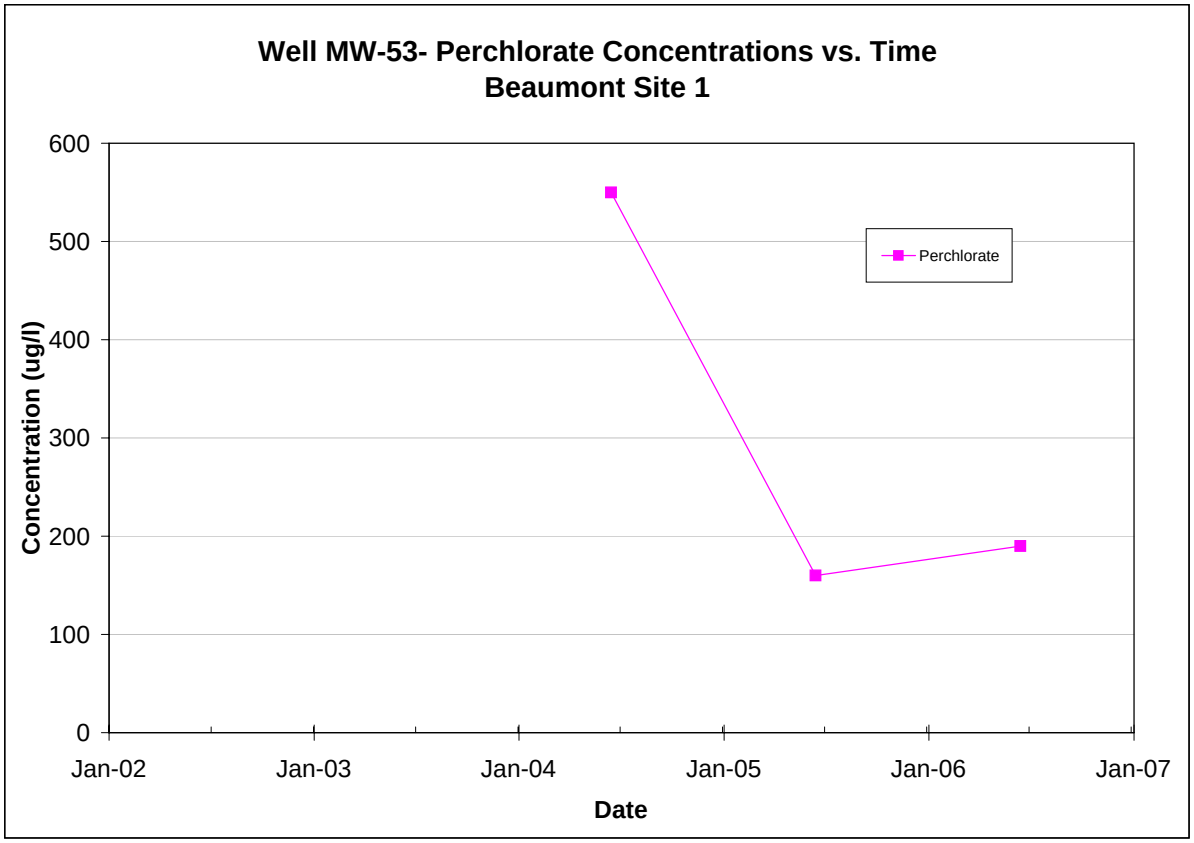

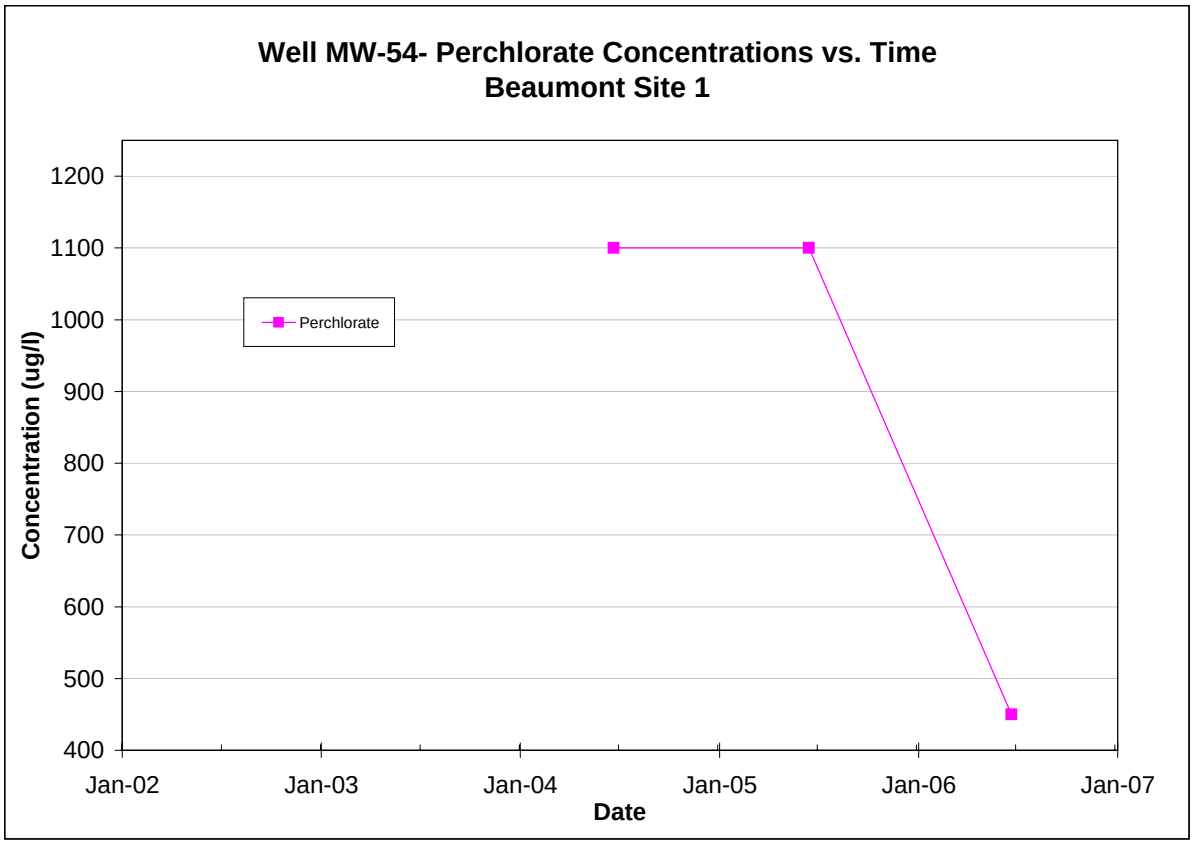

Note: All non-detections are set to zero for graphing purposes.

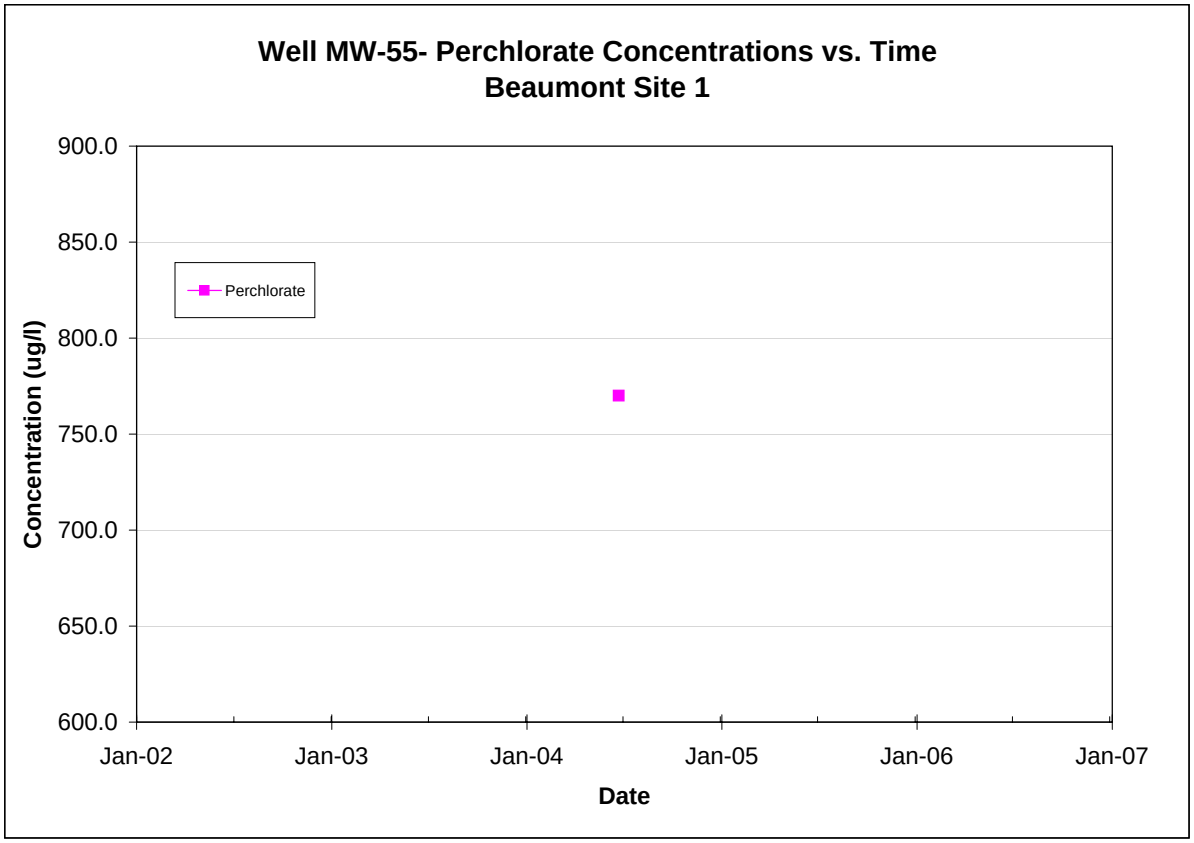

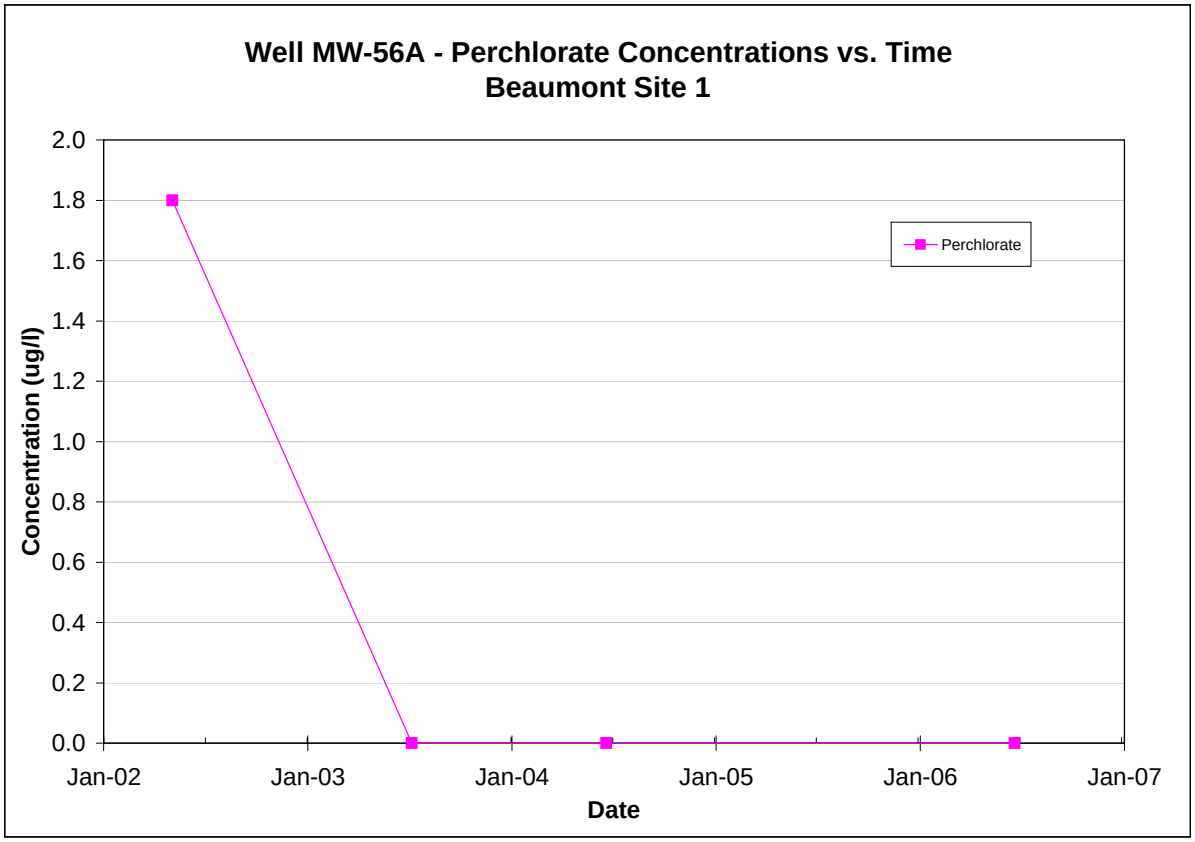

Note: All non-detections are set to zero for graphing purposes.

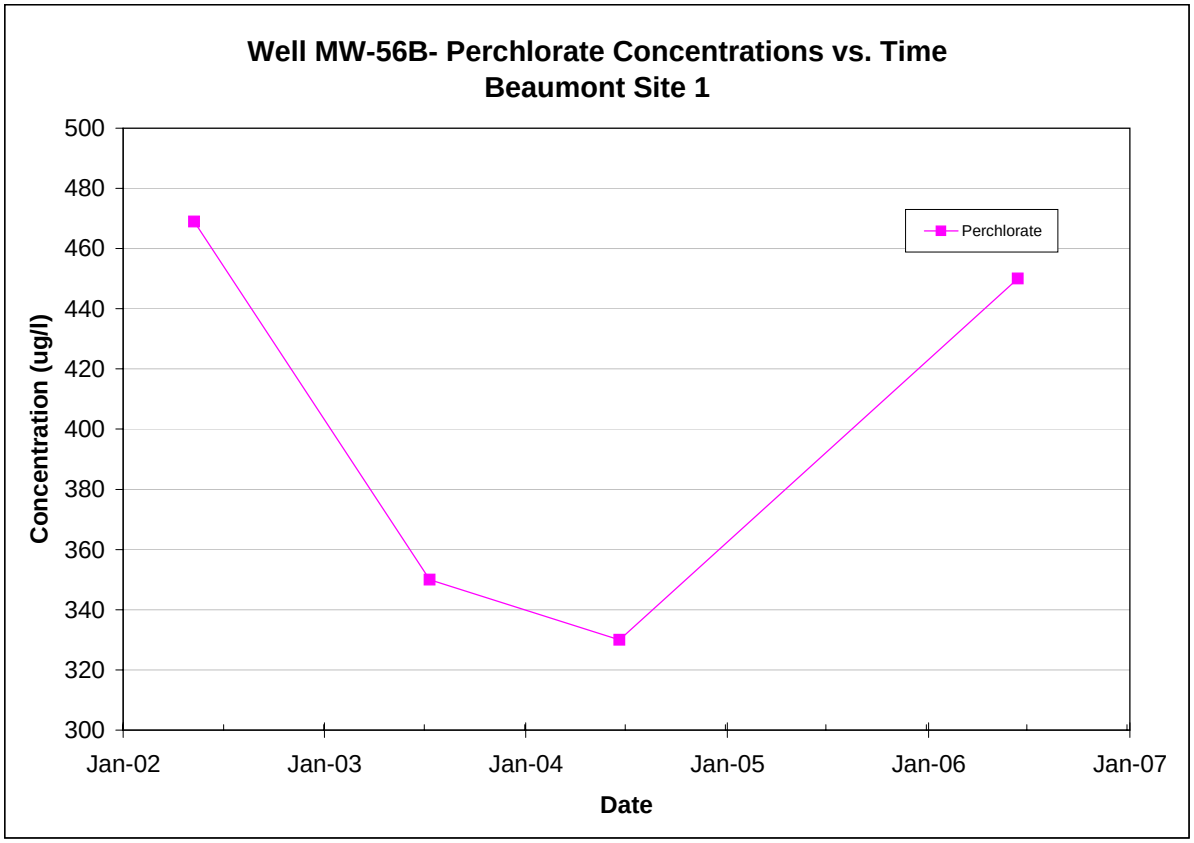

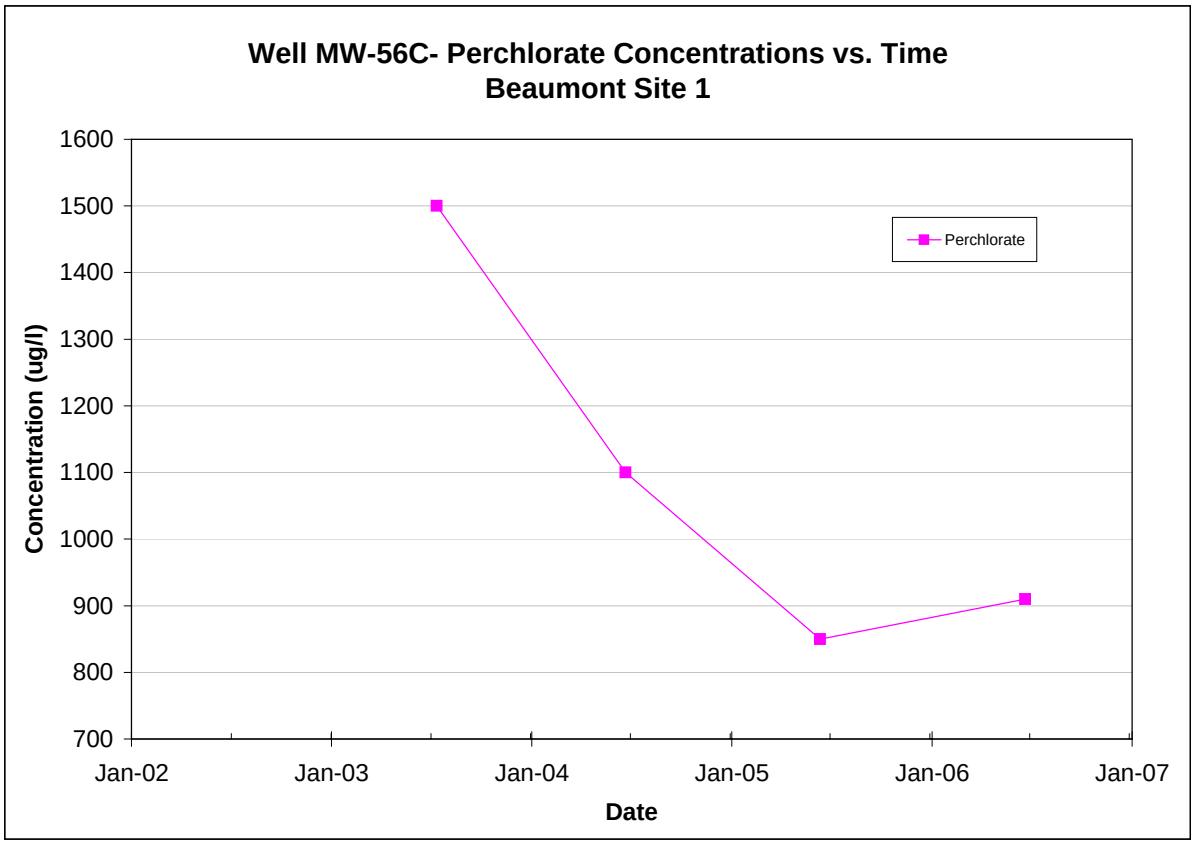

Note: All non-detections are set to zero for graphing purposes.

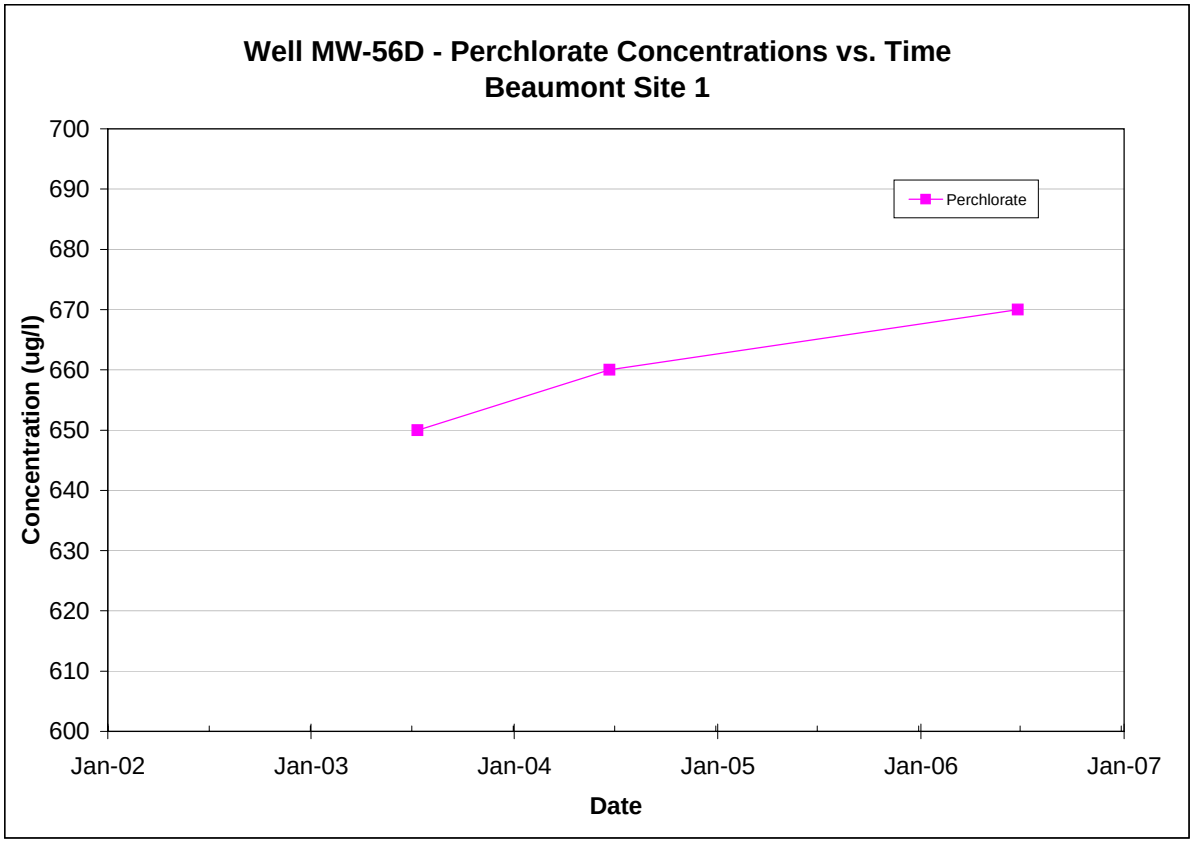

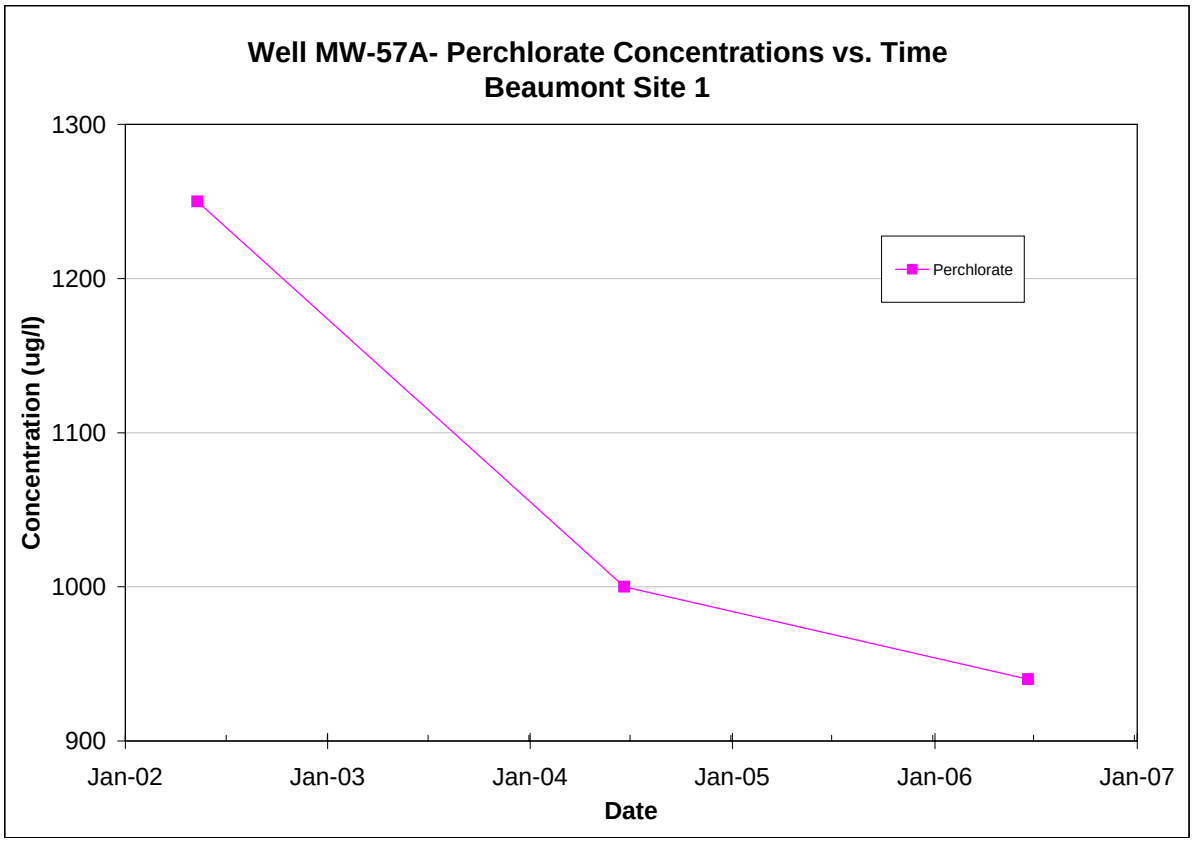

Note: All non-detections are set to zero for graphing purposes.

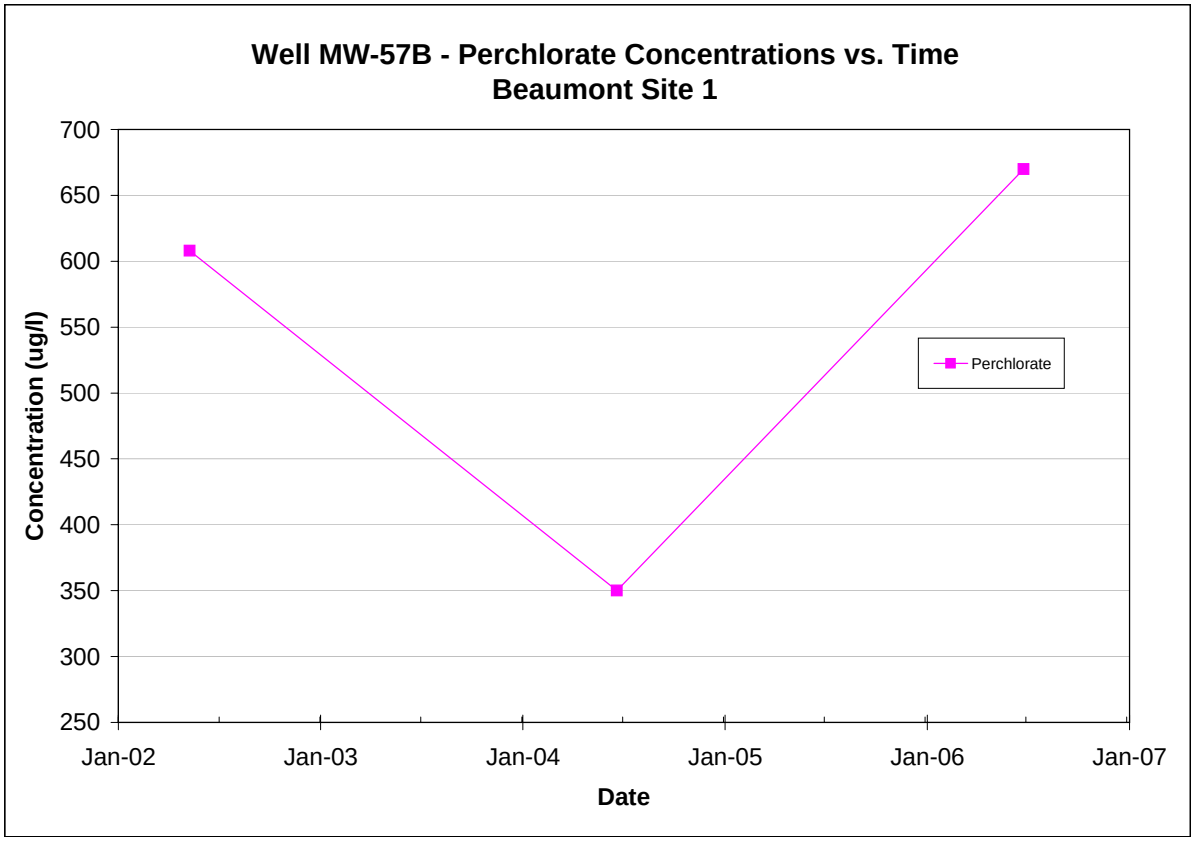

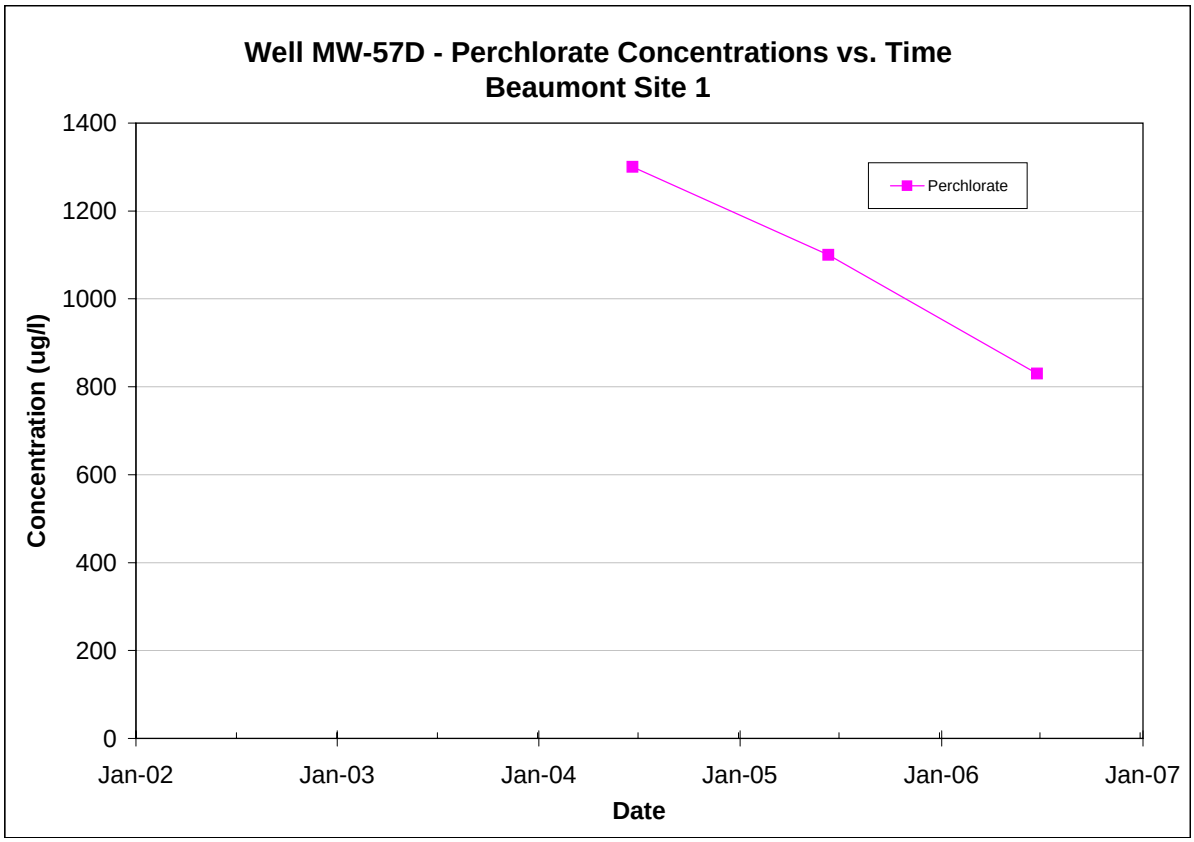

Note: All non-detections are set to zero for graphing purposes.

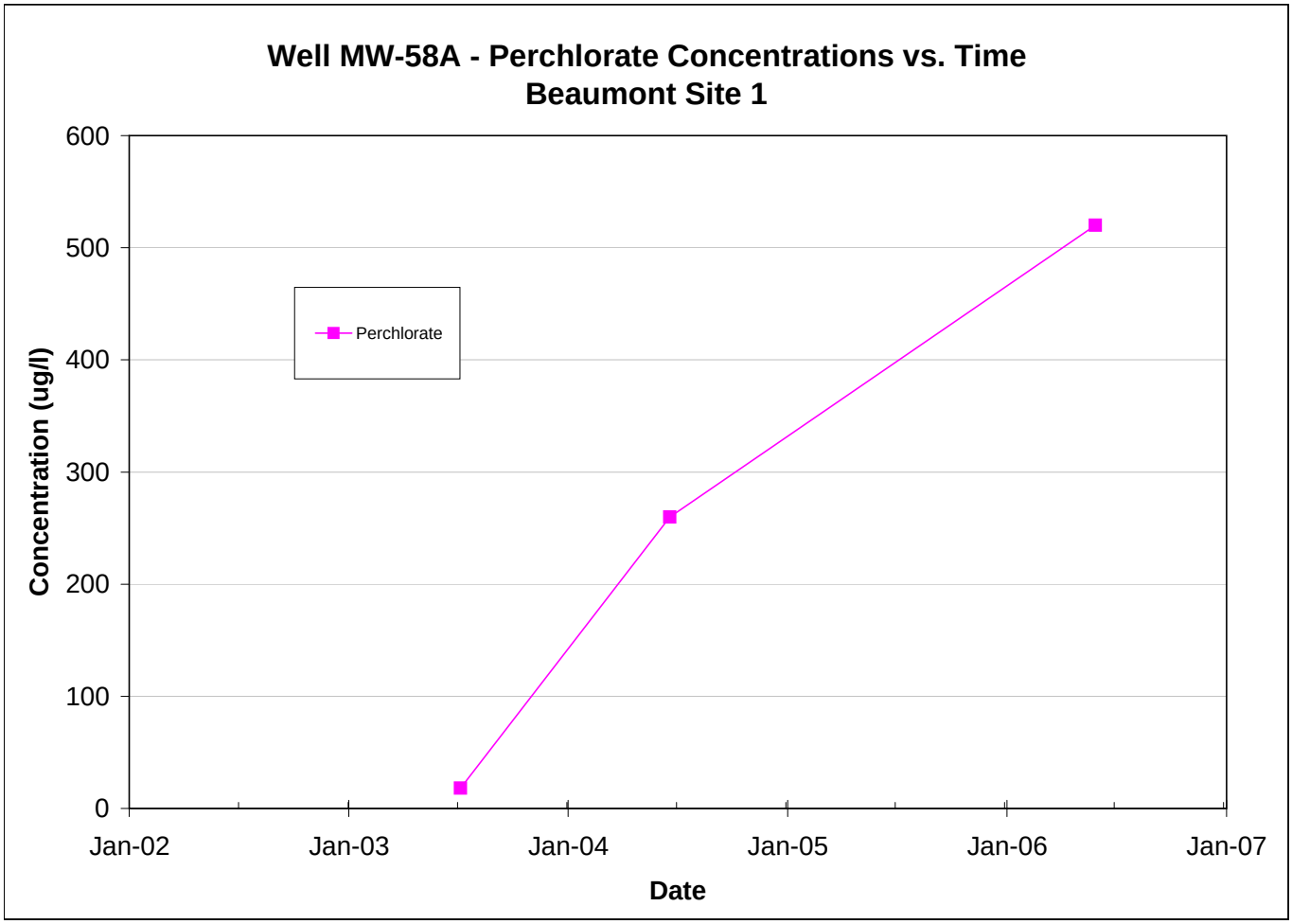

Note: All non-detections are set to zero for graphing purposes.

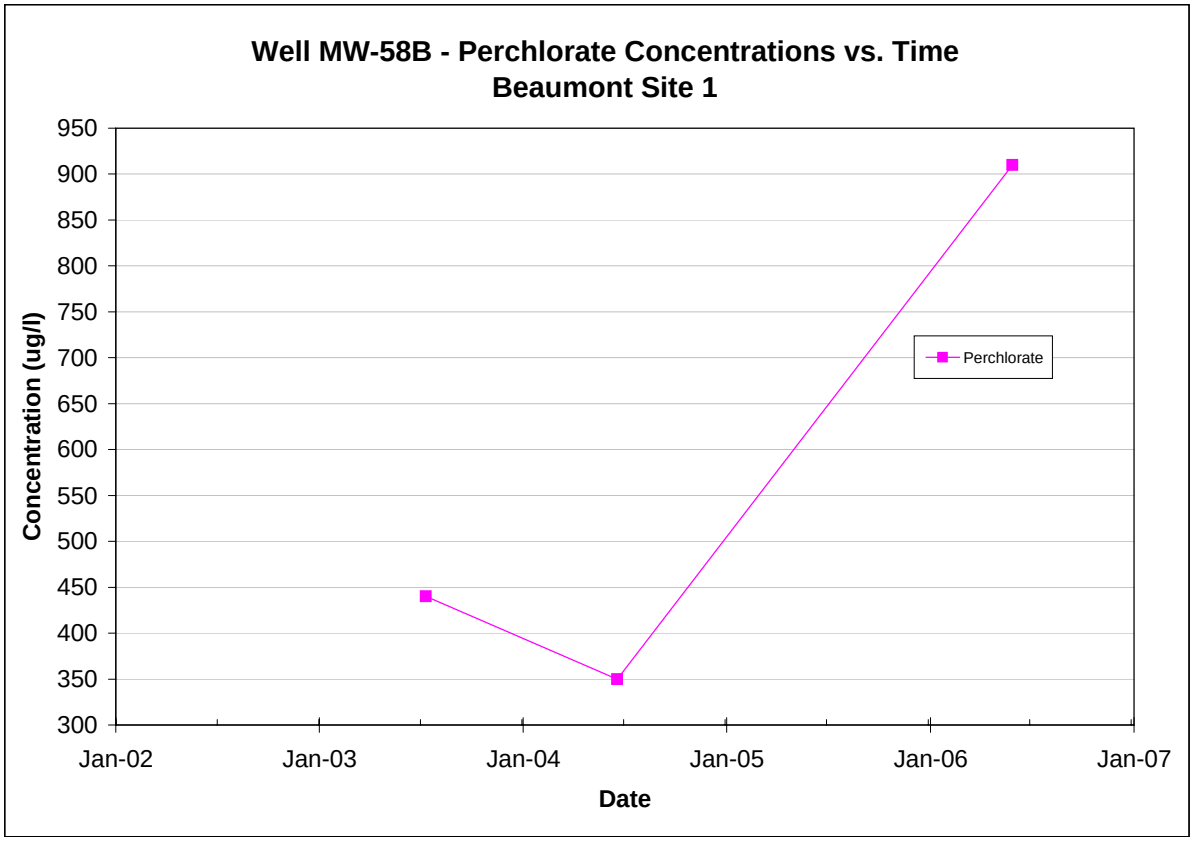

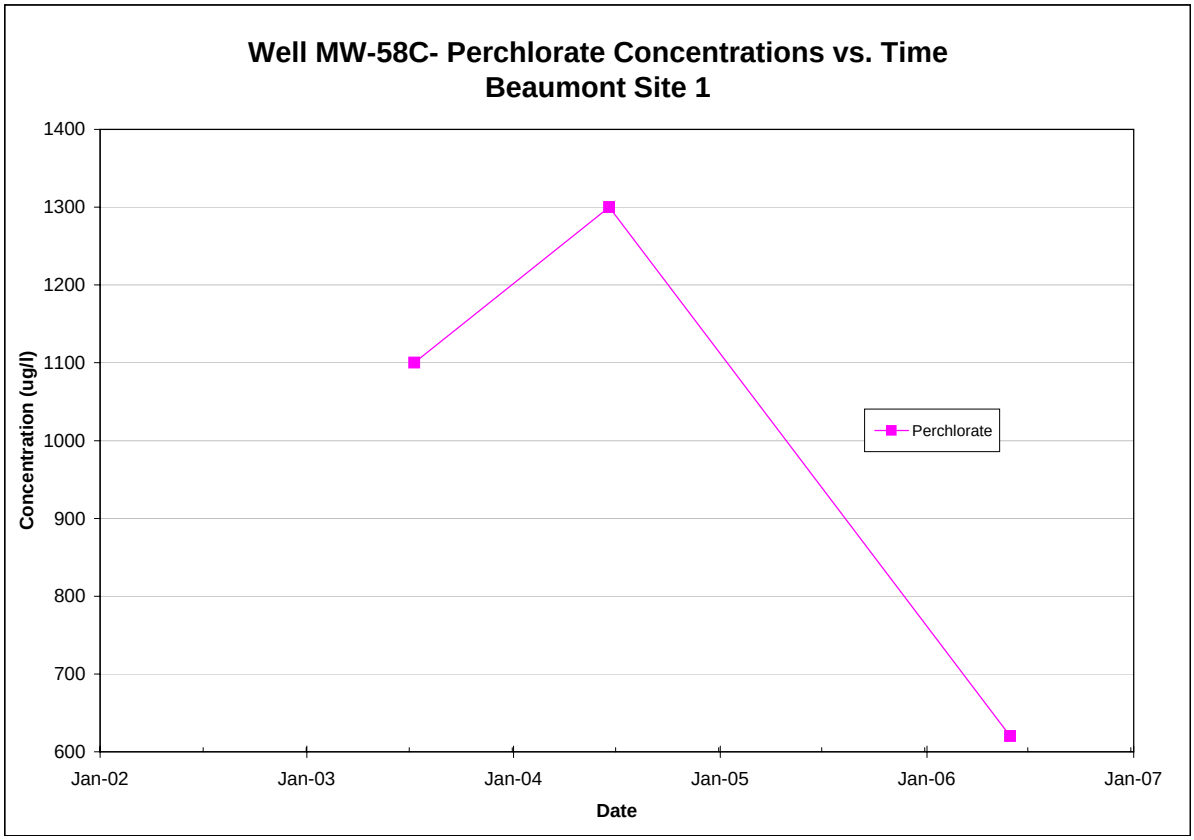

Note: All non-detections are set to zero for graphing purposes.

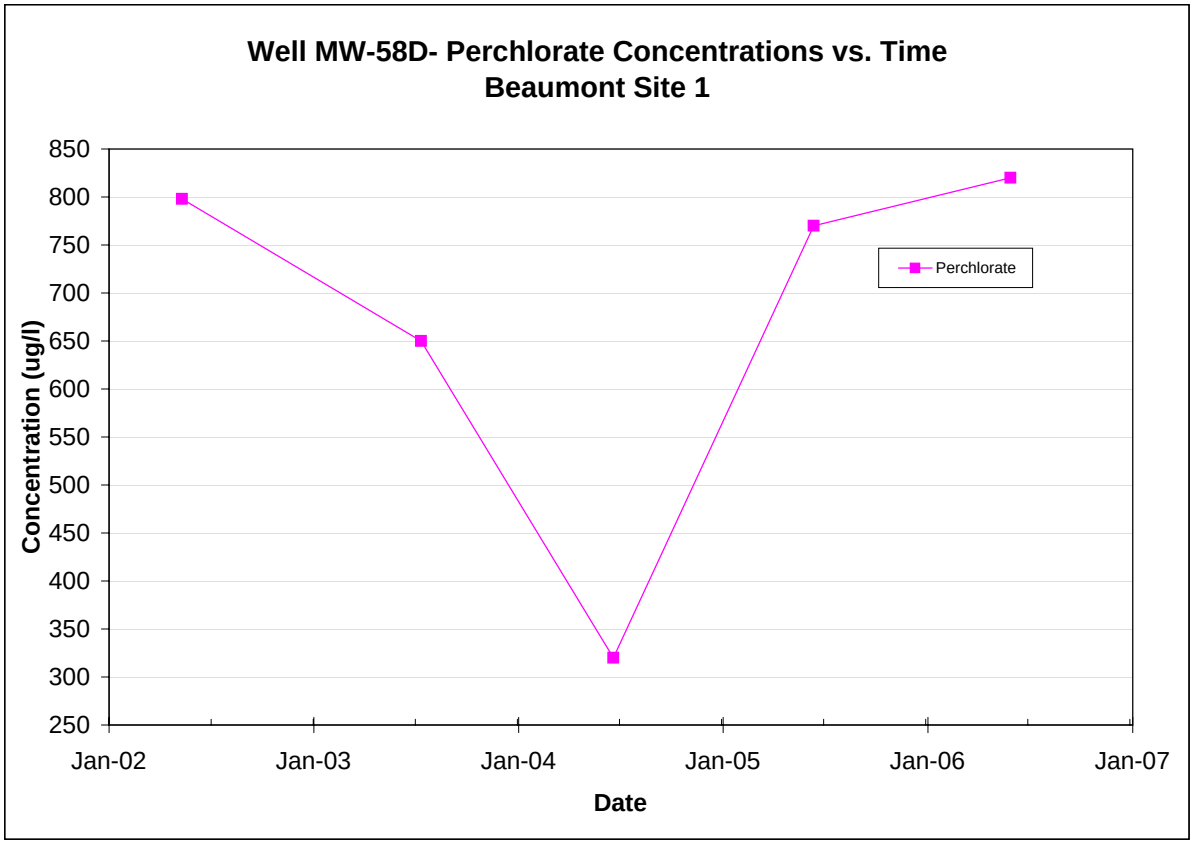

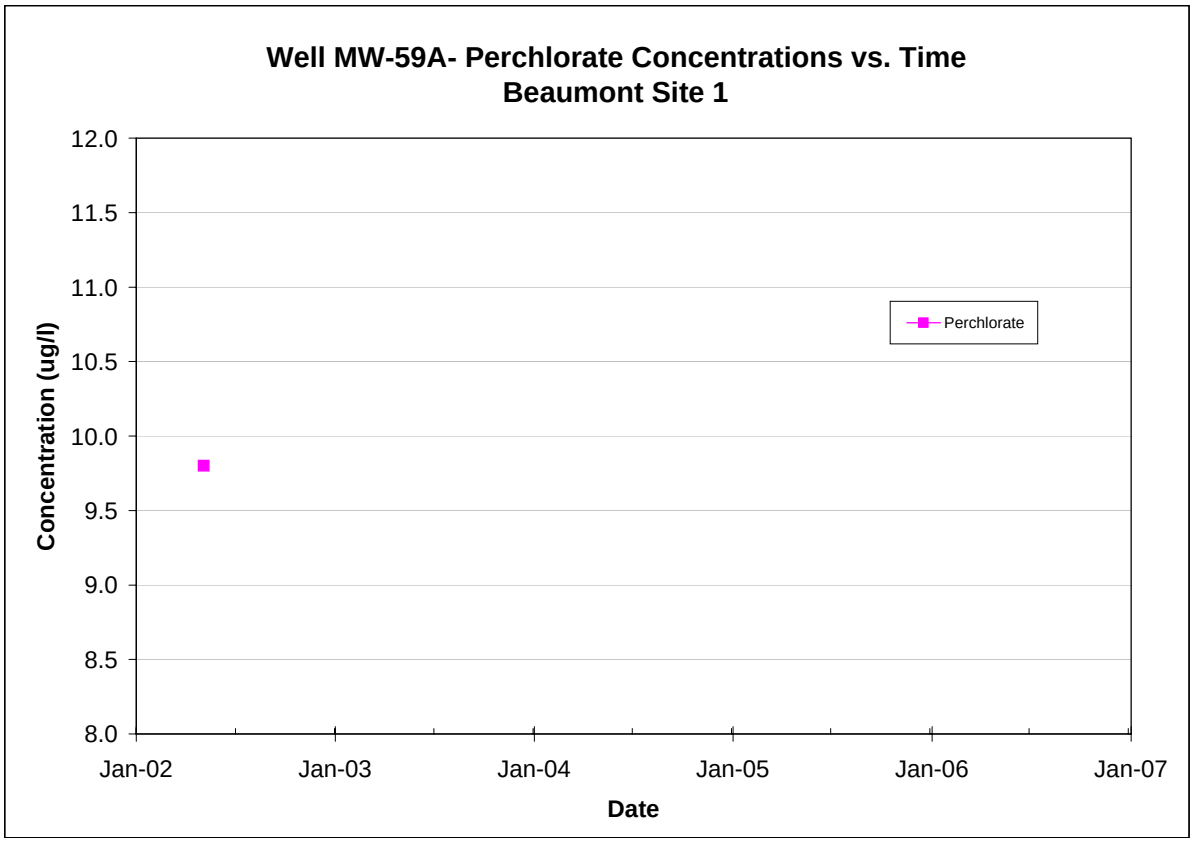

Note: All non-detections are set to zero for graphing purposes.

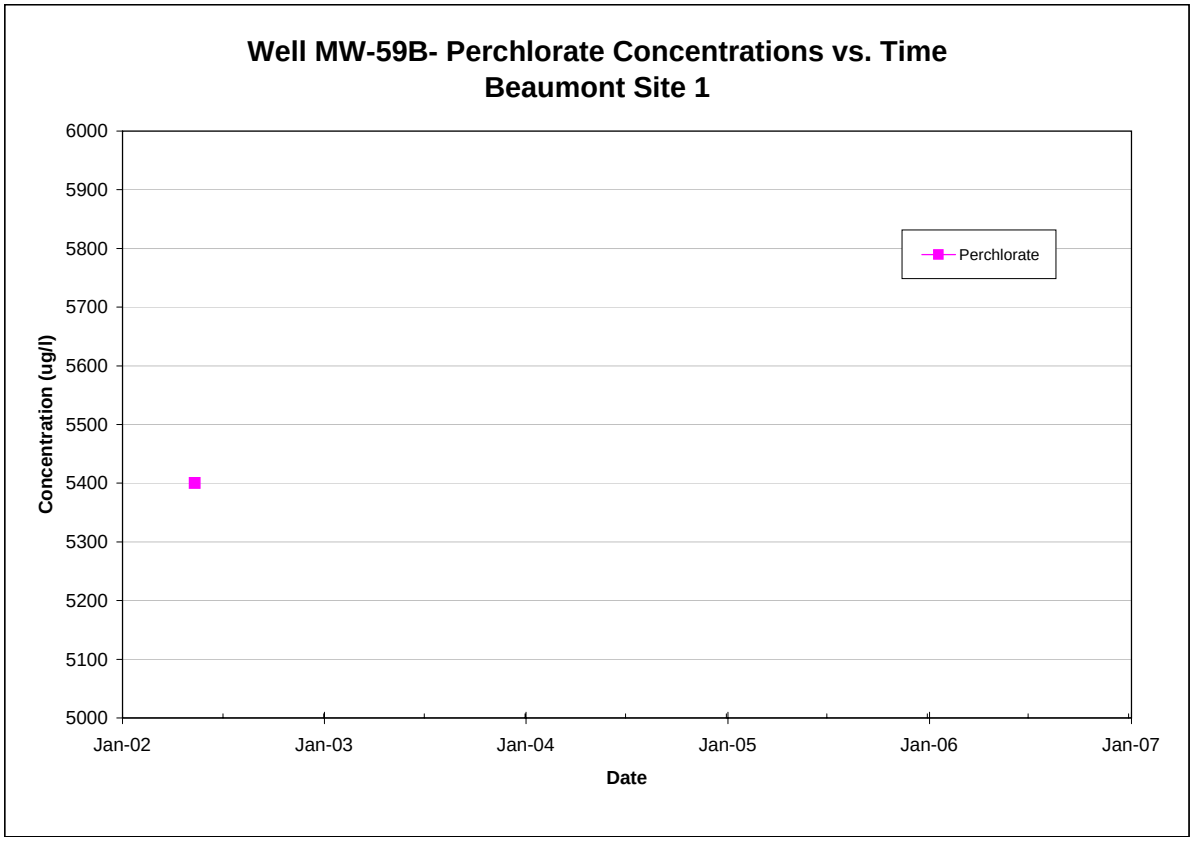

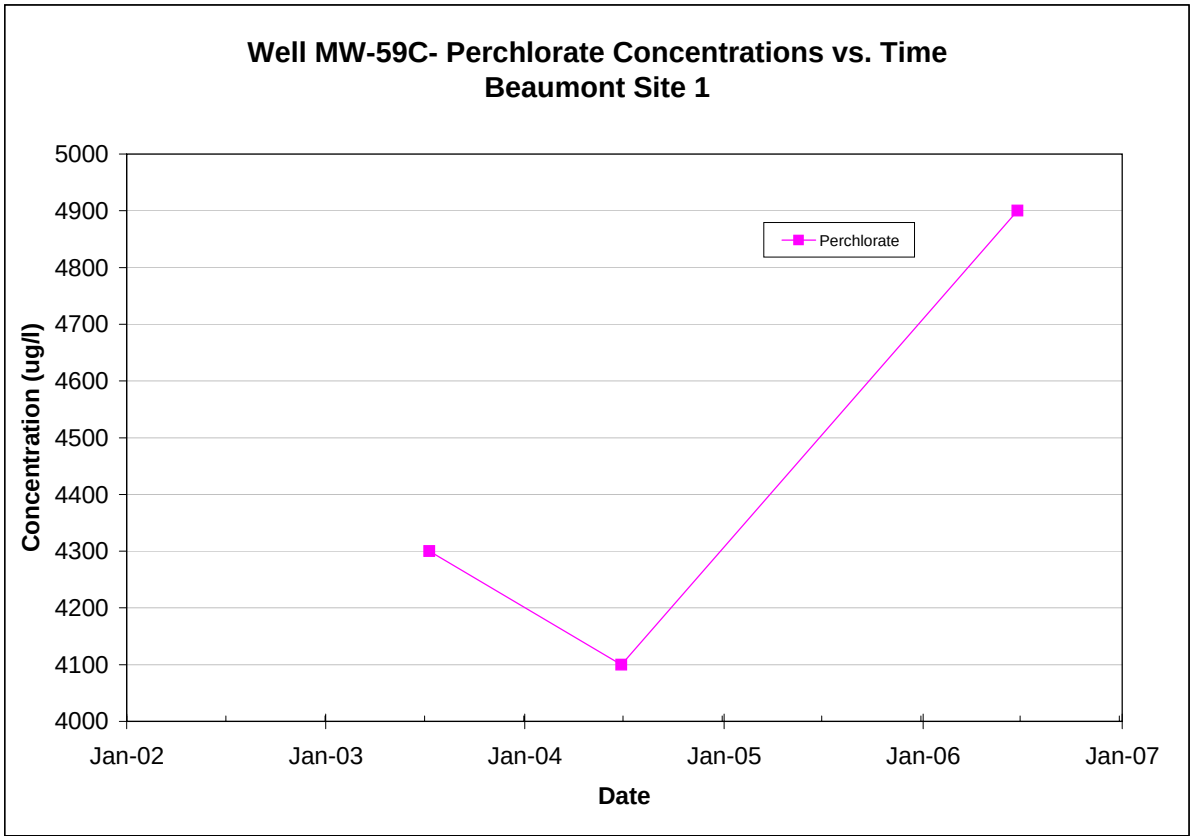

Note: All non-detections are set to zero for graphing purposes.

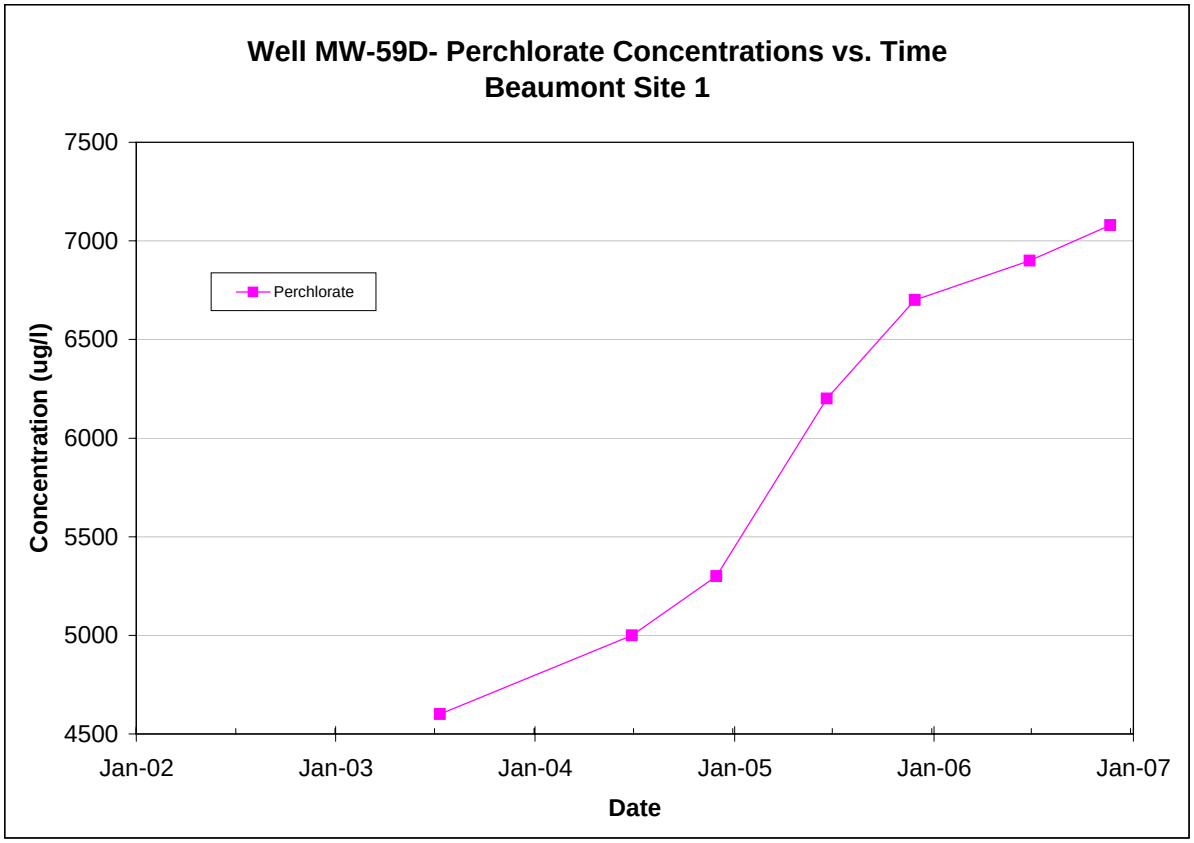

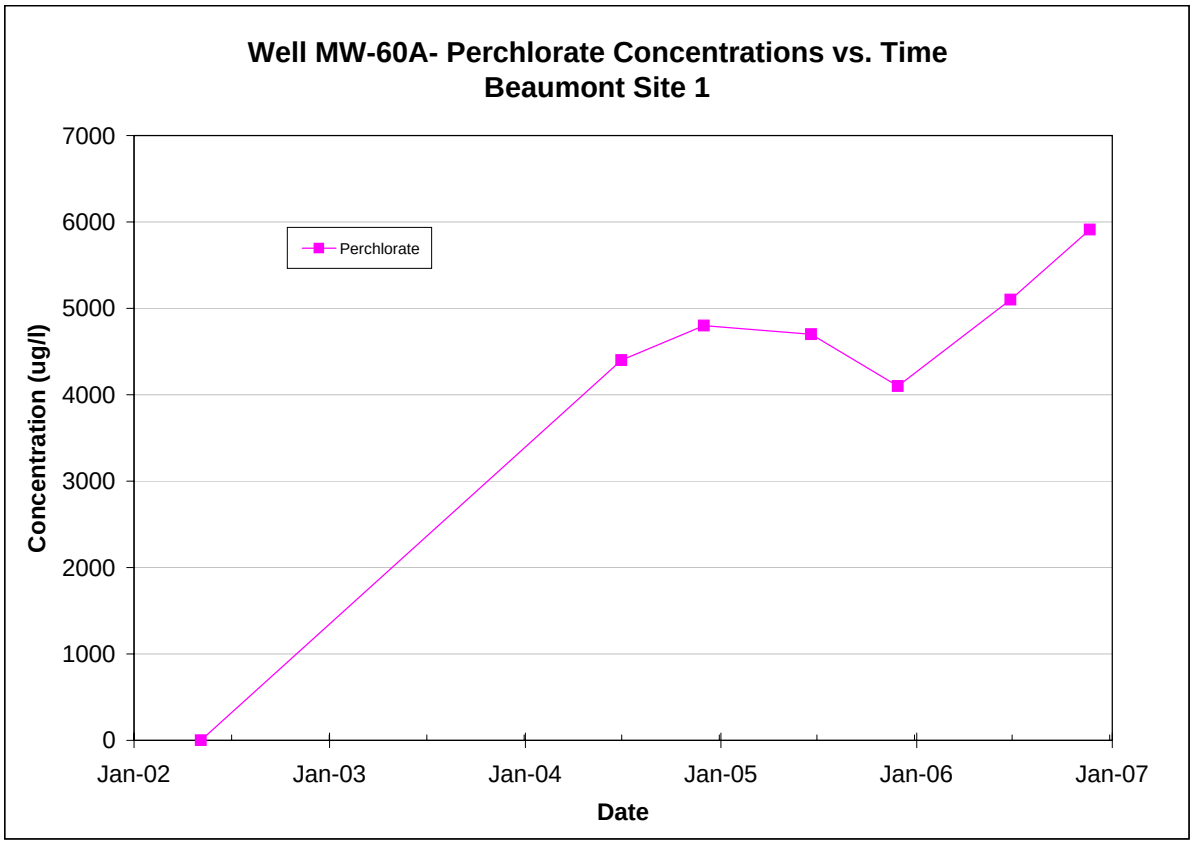

Note: All non-detections are set to zero for graphing purposes.

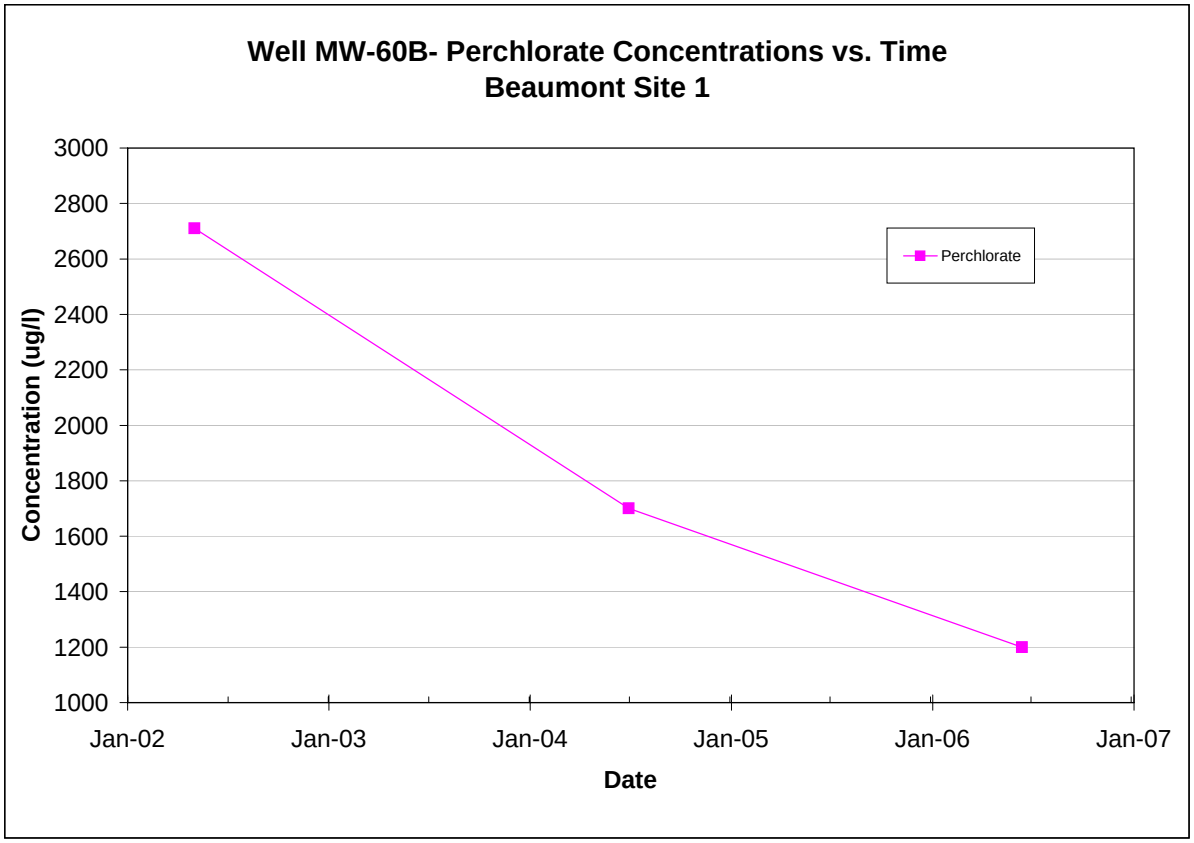

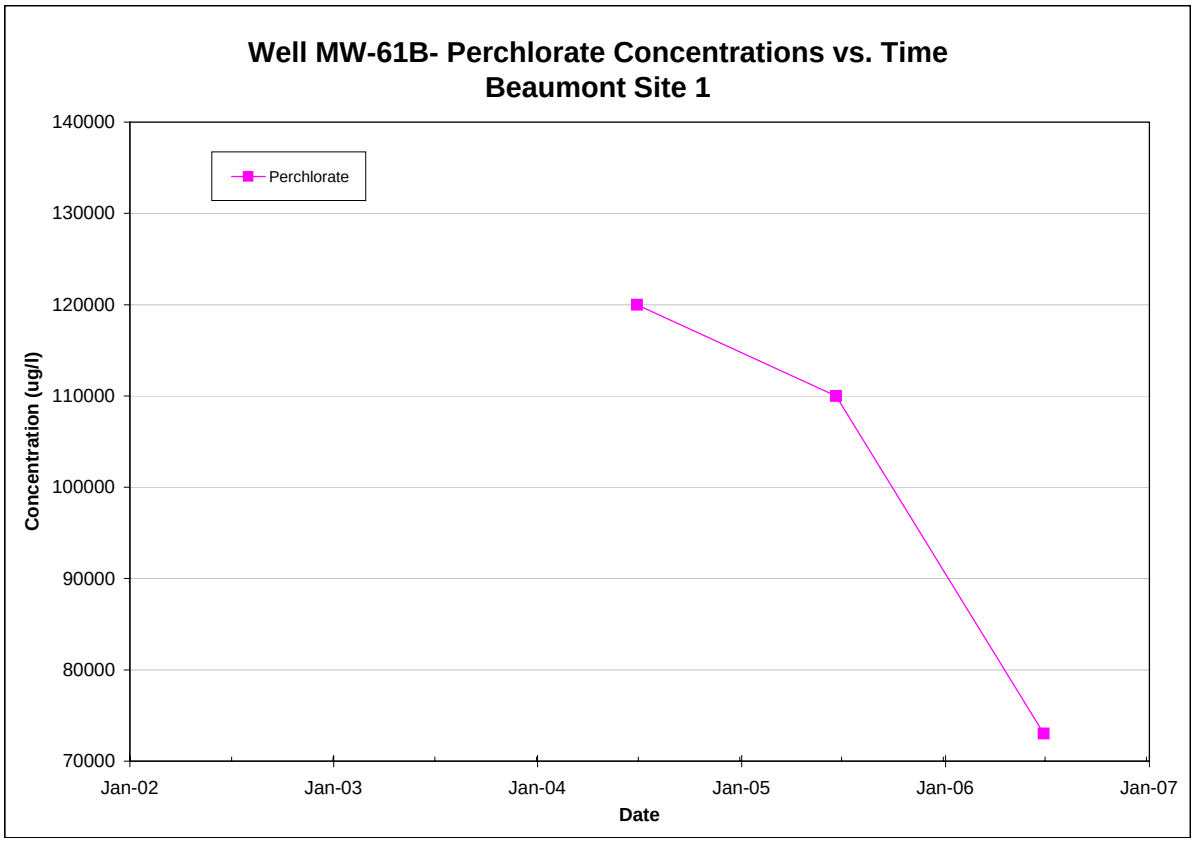

Note: All non-detections are set to zero for graphing purposes.

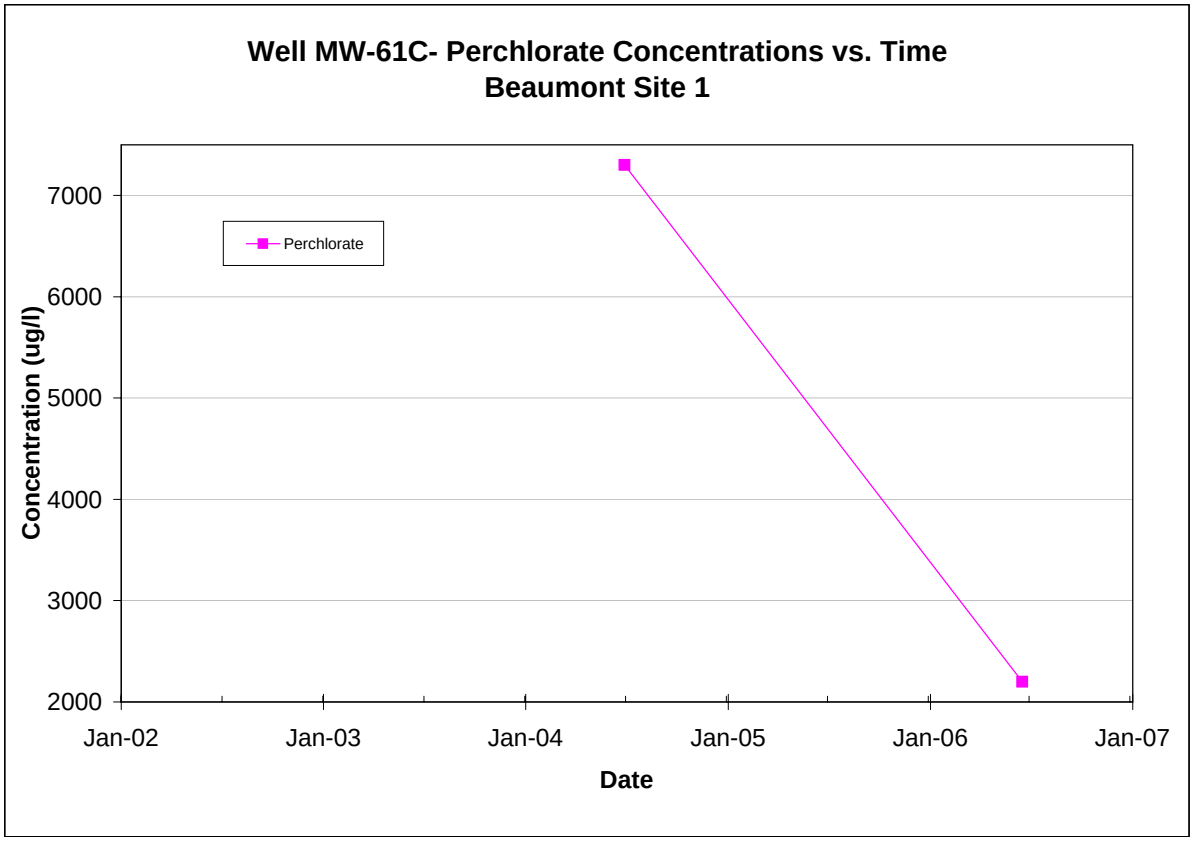

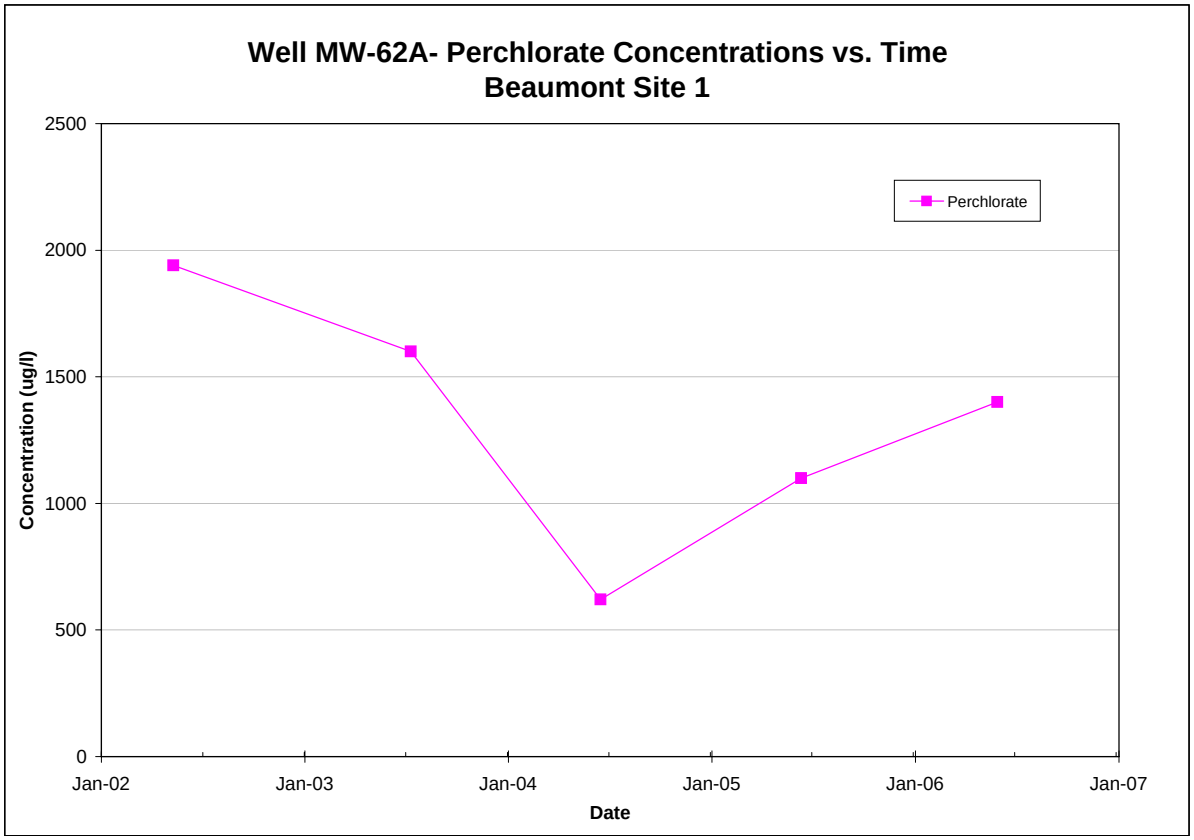

Note: All non-detections are set to zero for graphing purposes.

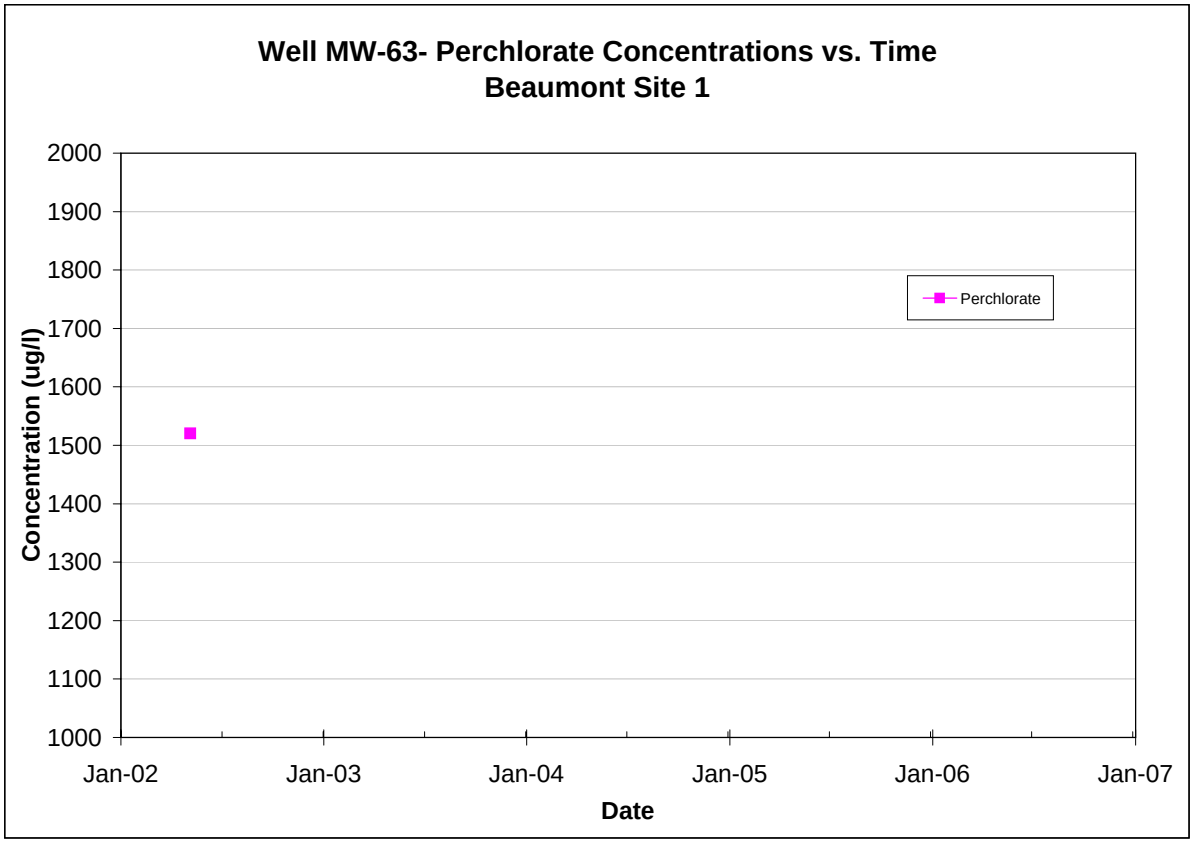

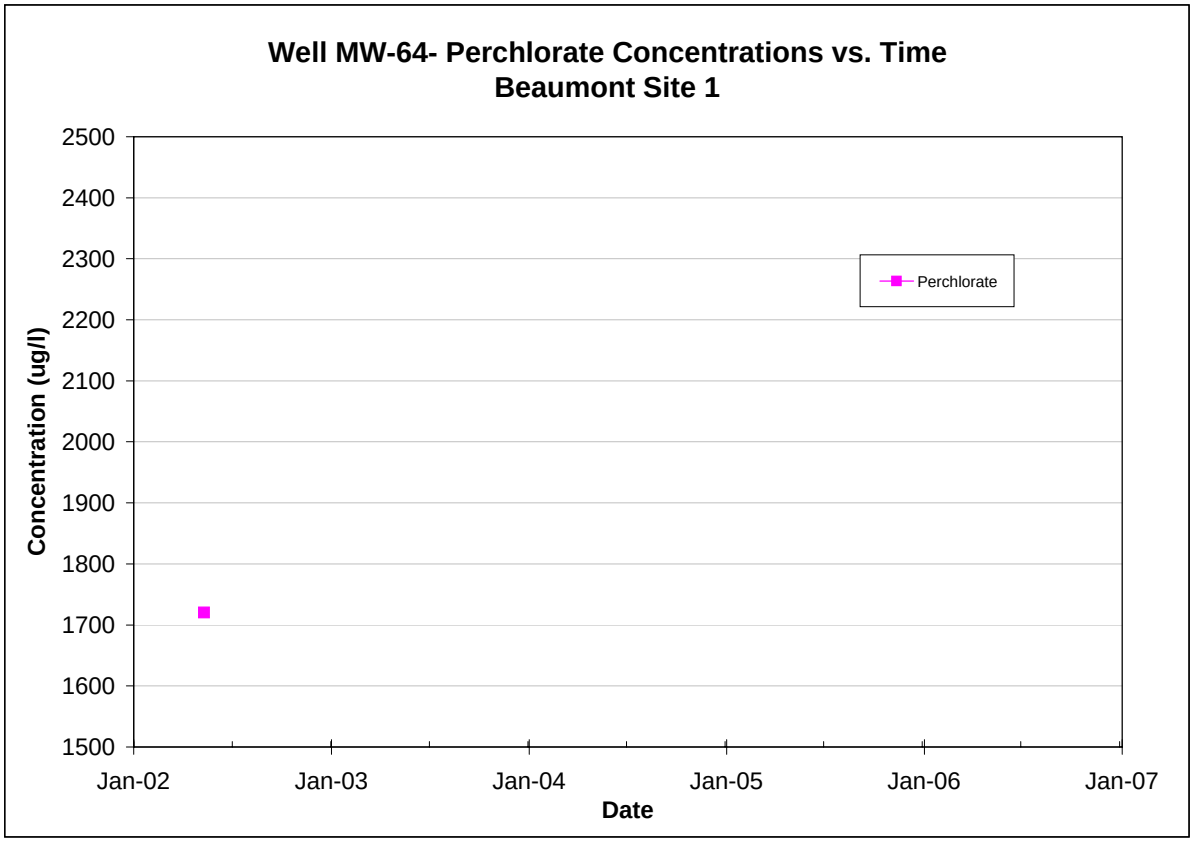

Note: All non-detections are set to zero for graphing purposes.

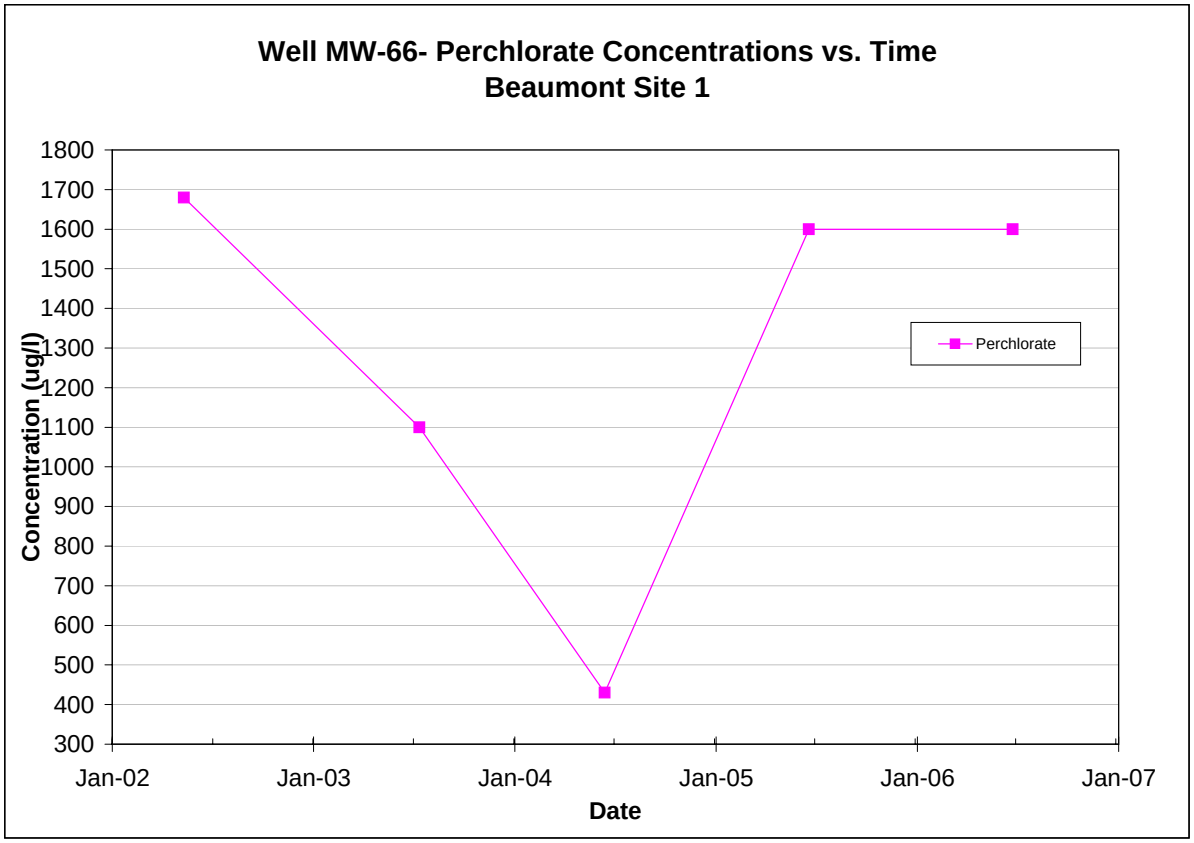

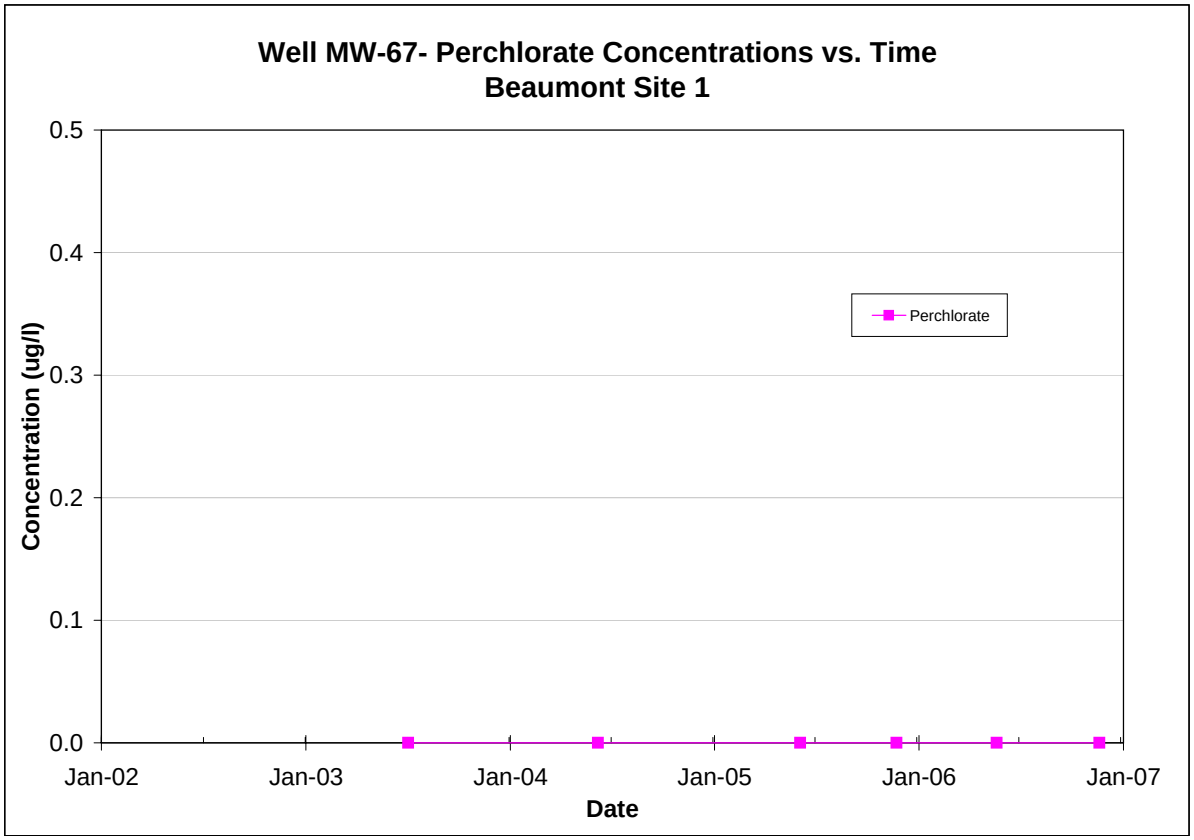

Note: All non-detections are set to zero for graphing purposes.

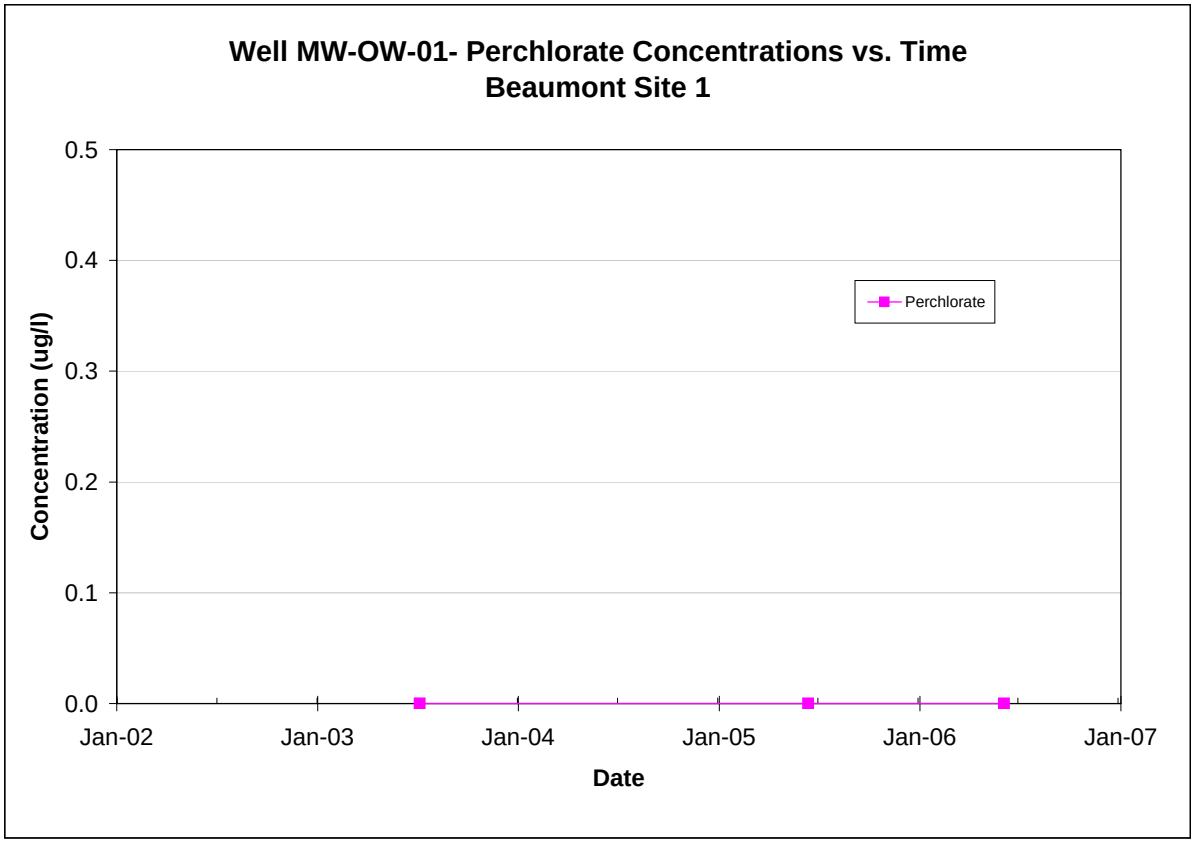

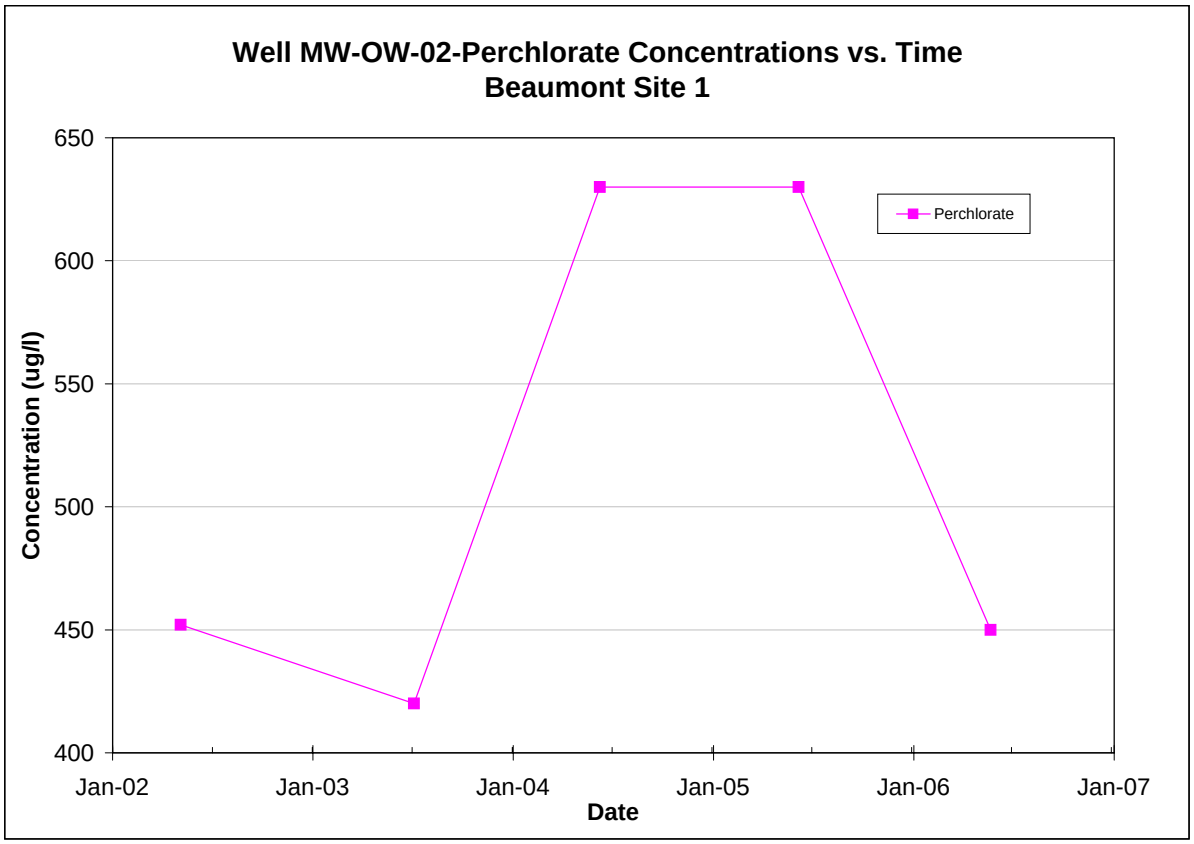

Note: All non-detections are set to zero for graphing purposes.

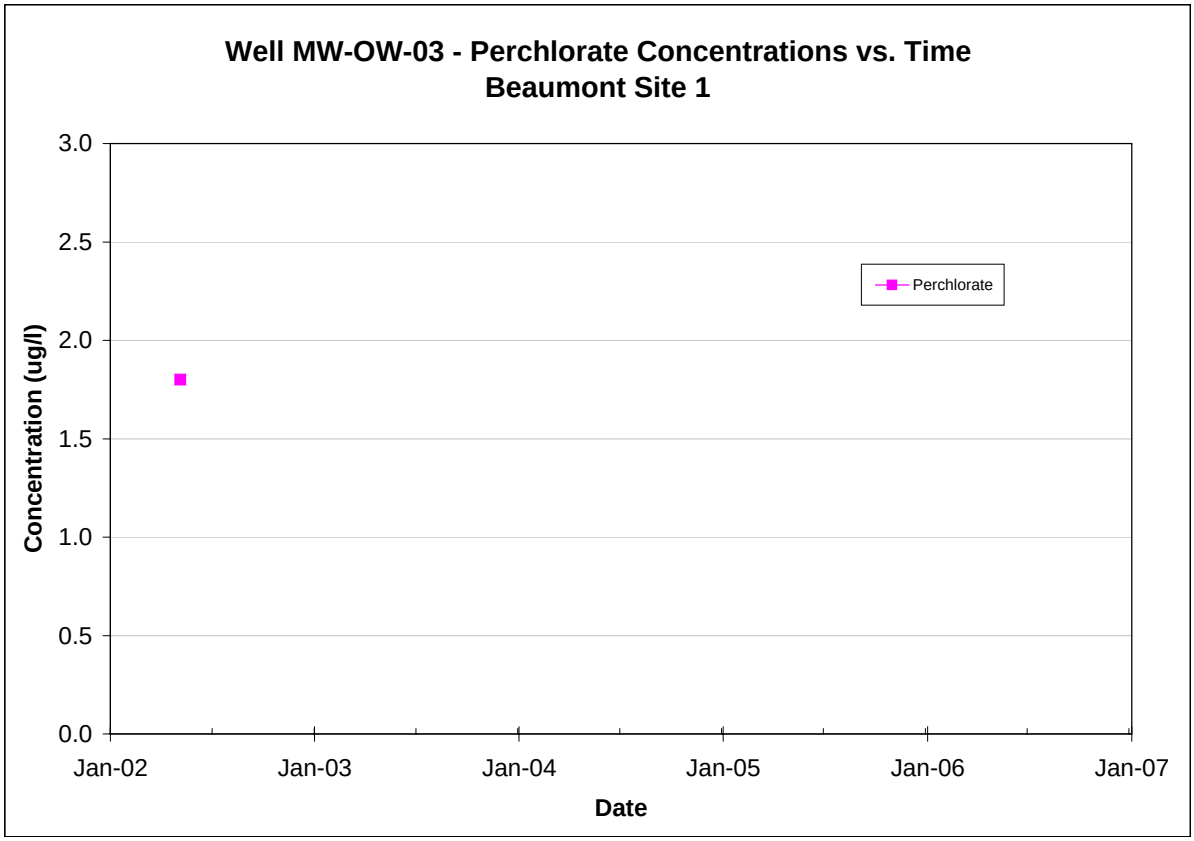

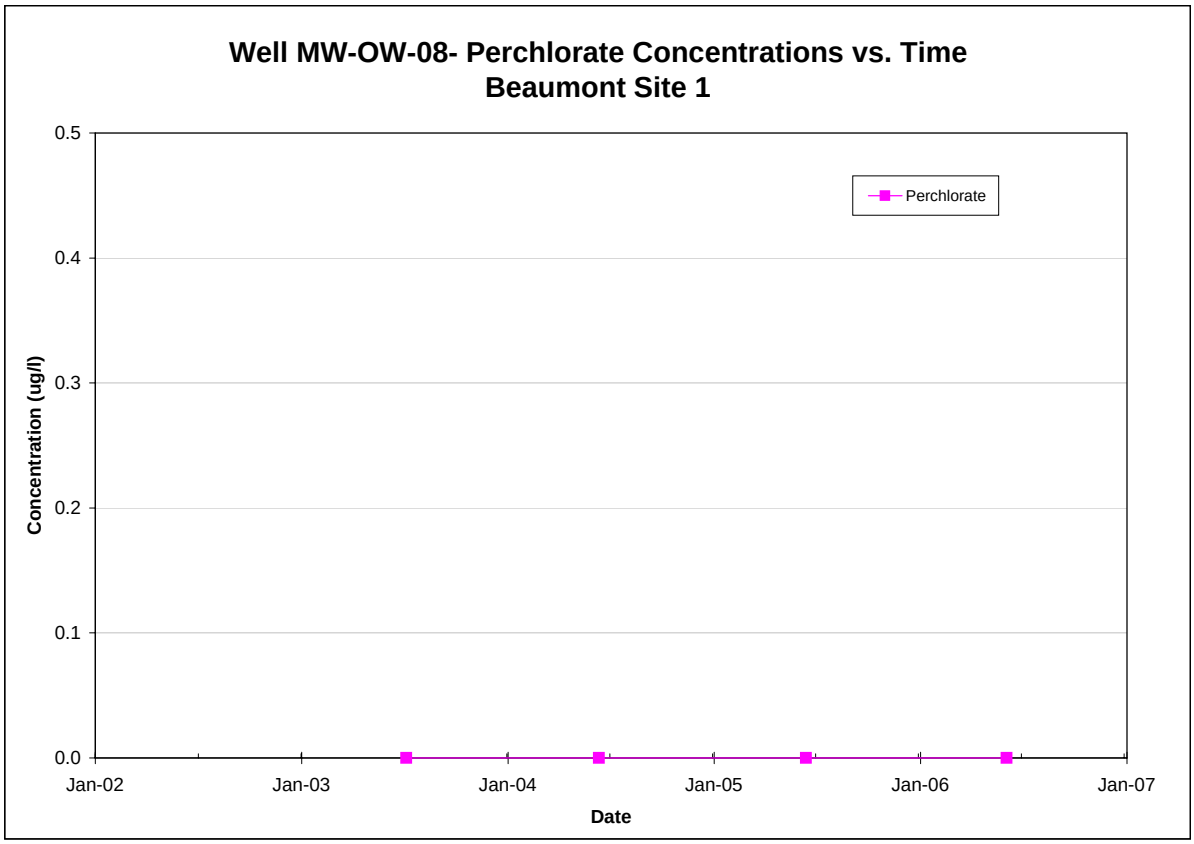

Note: All non-detections are set to zero for graphing purposes.

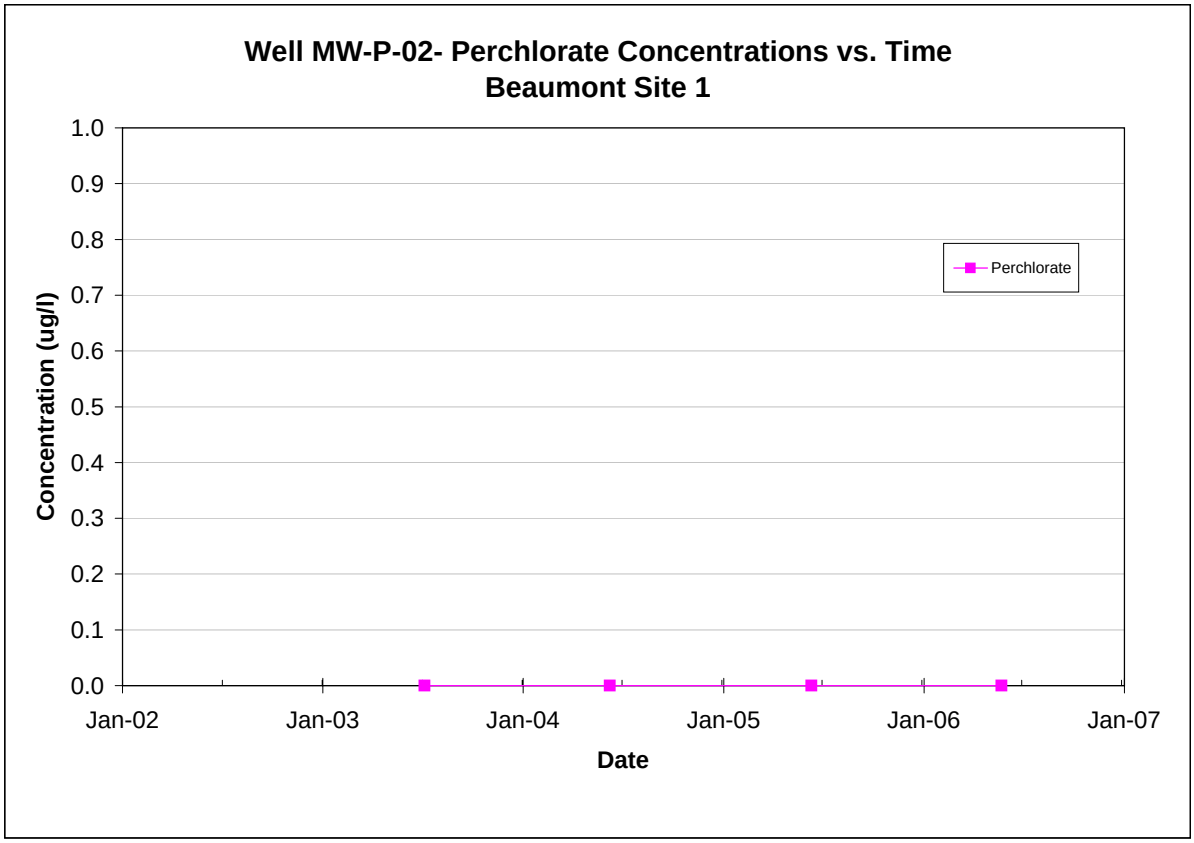

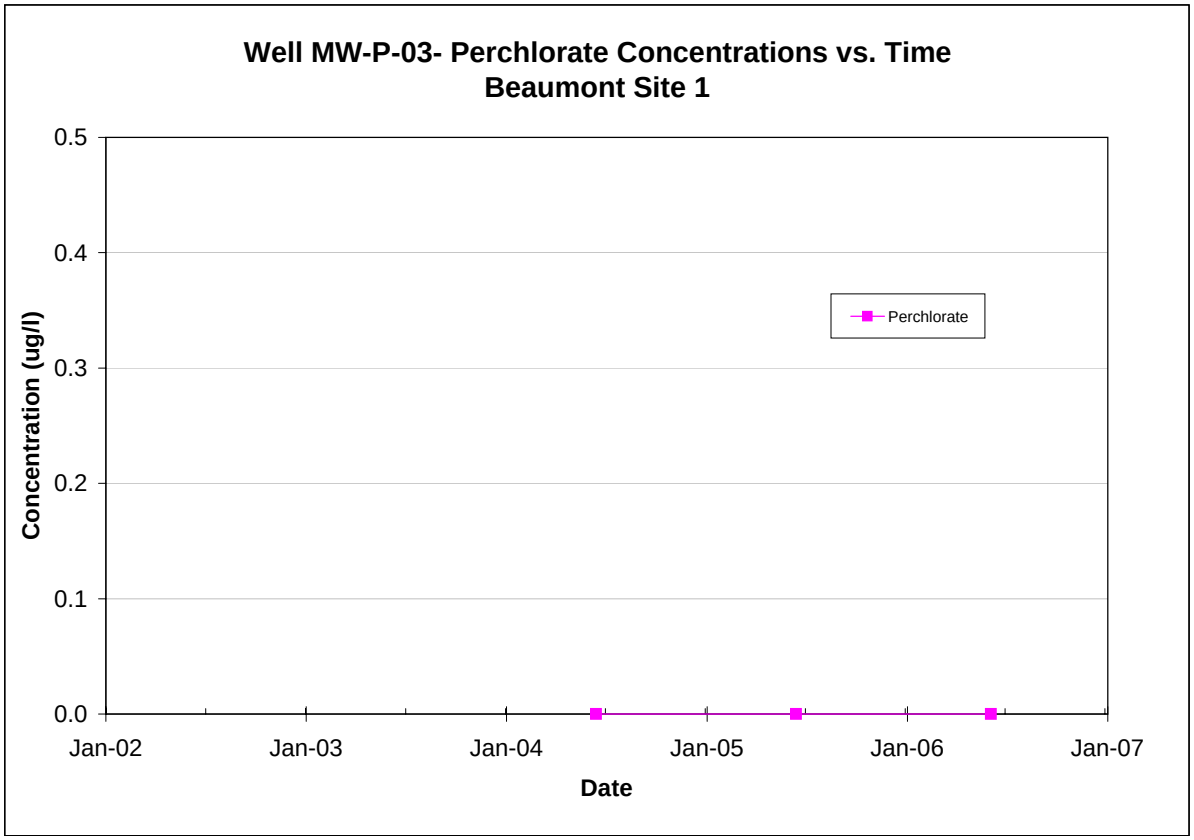

Note: All non-detections are set to zero for graphing purposes.

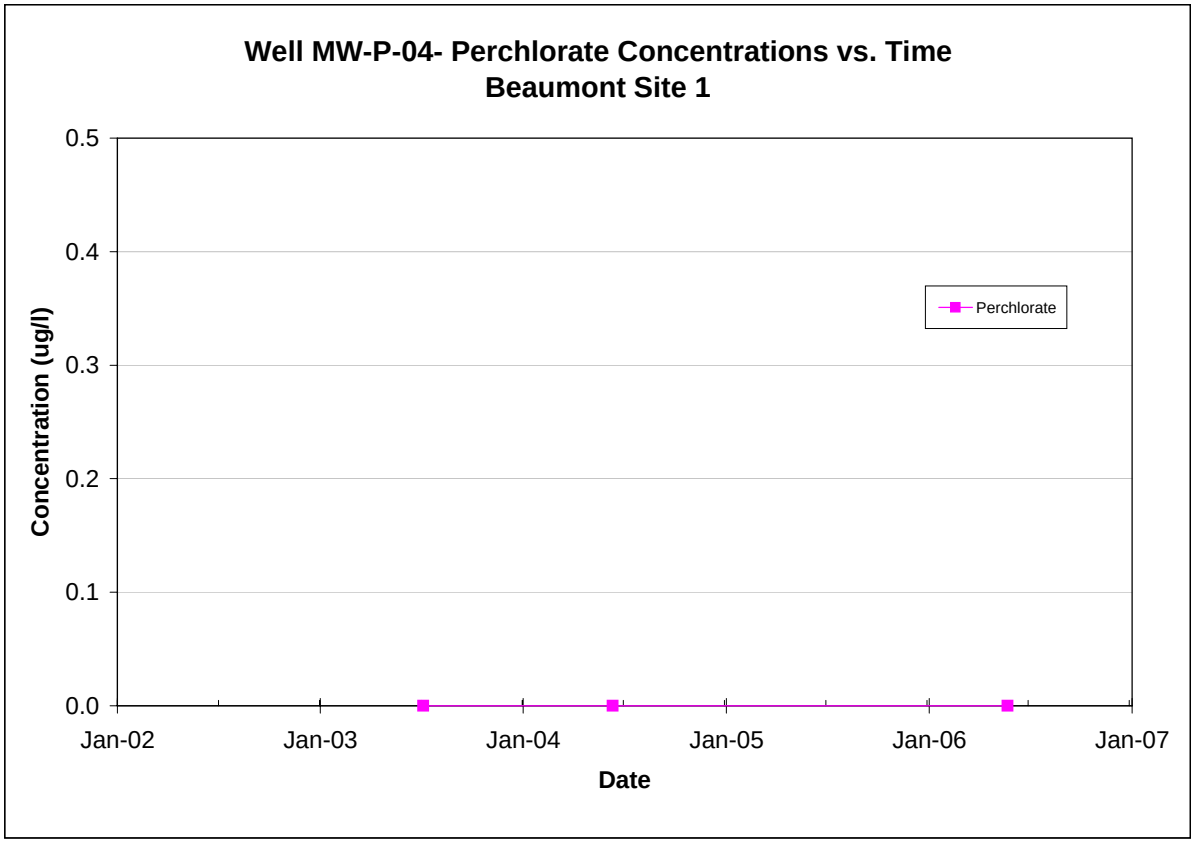

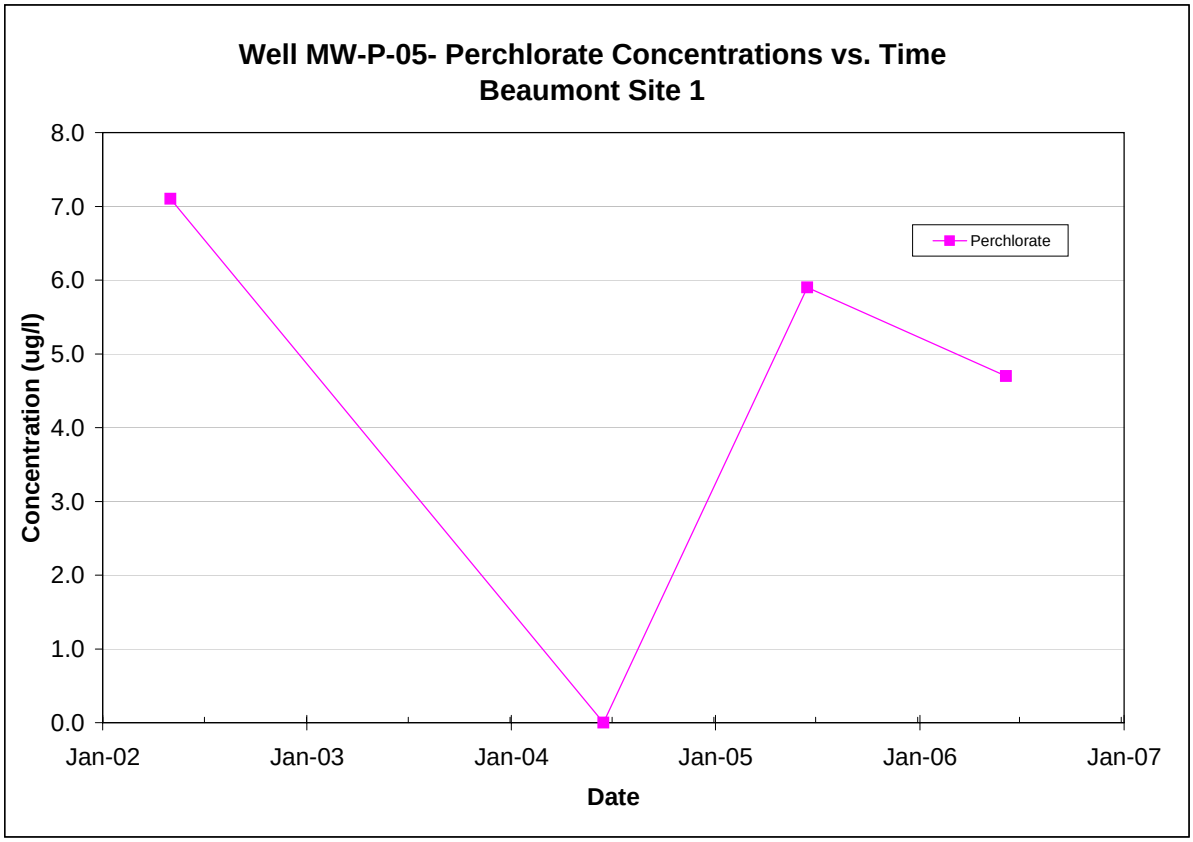

Note: All non-detections are set to zero for graphing purposes.

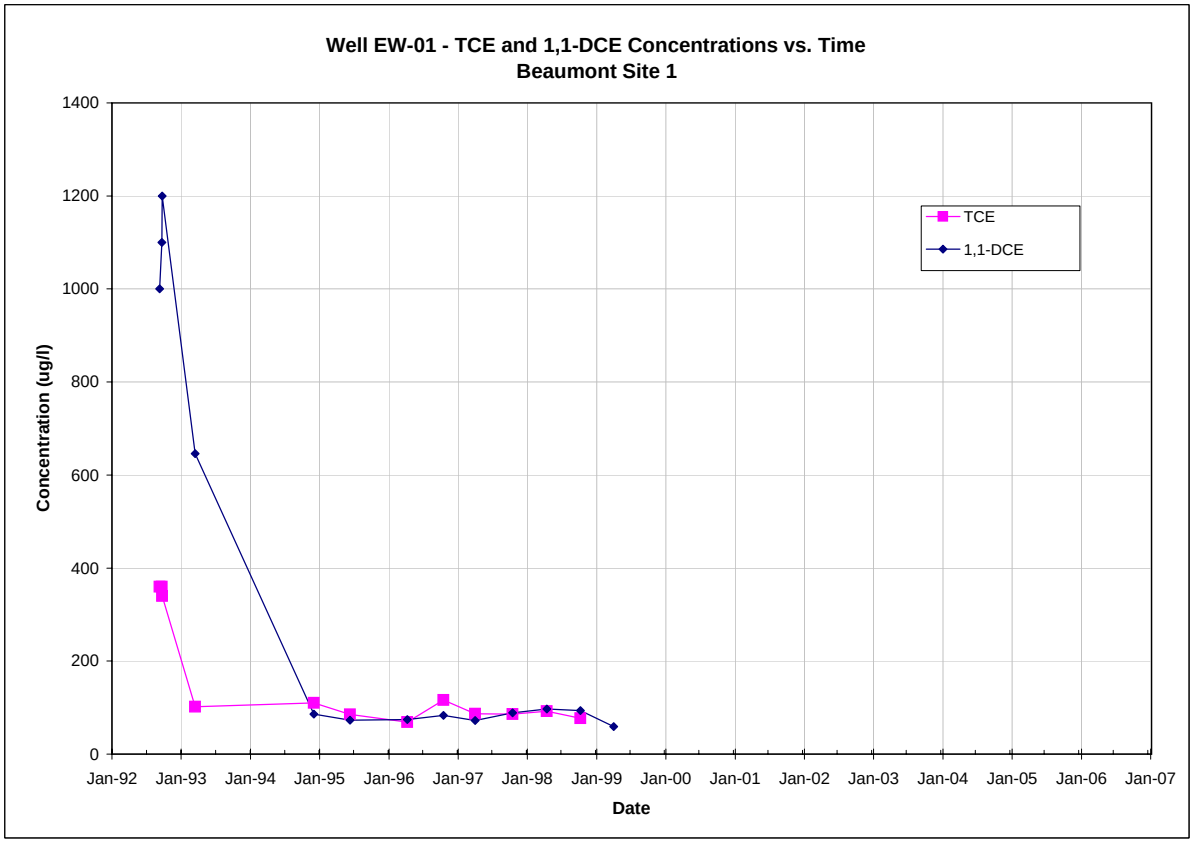

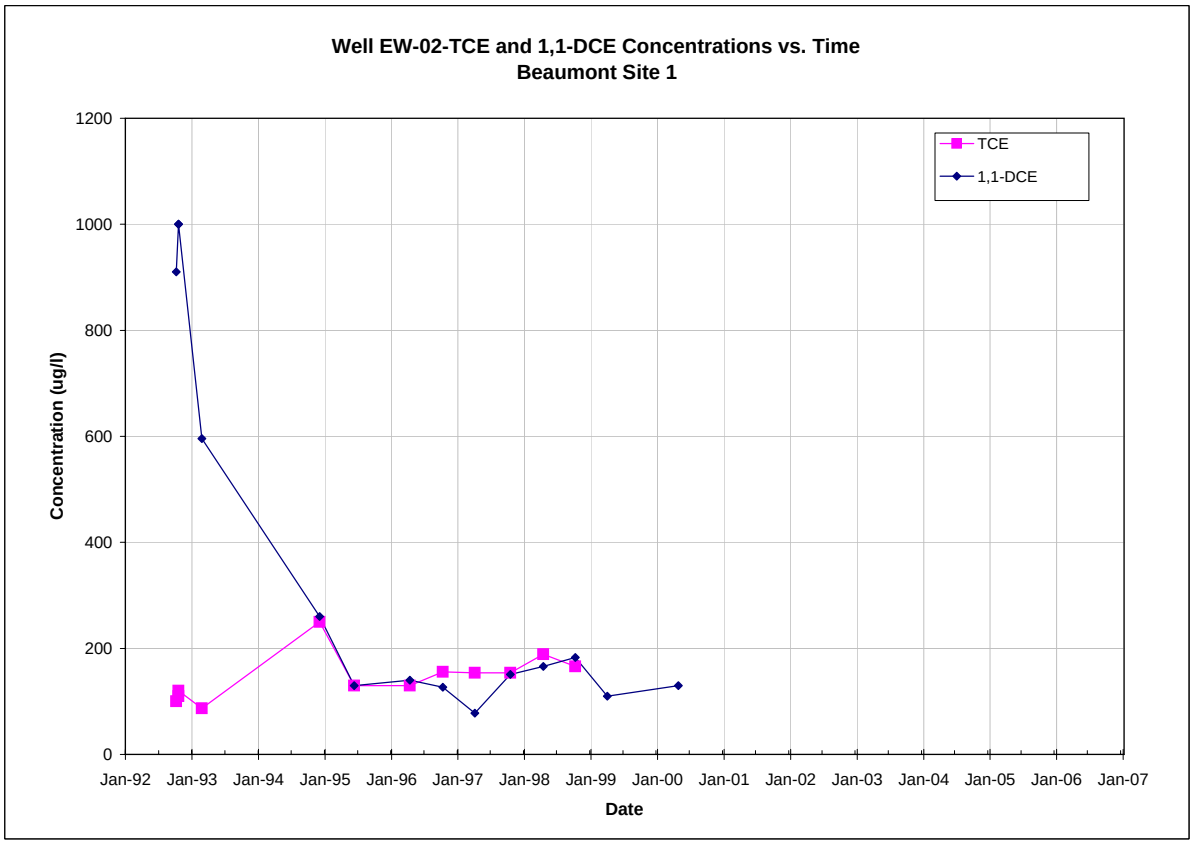

Note: All non-detections are set to zero for graphing purposes.

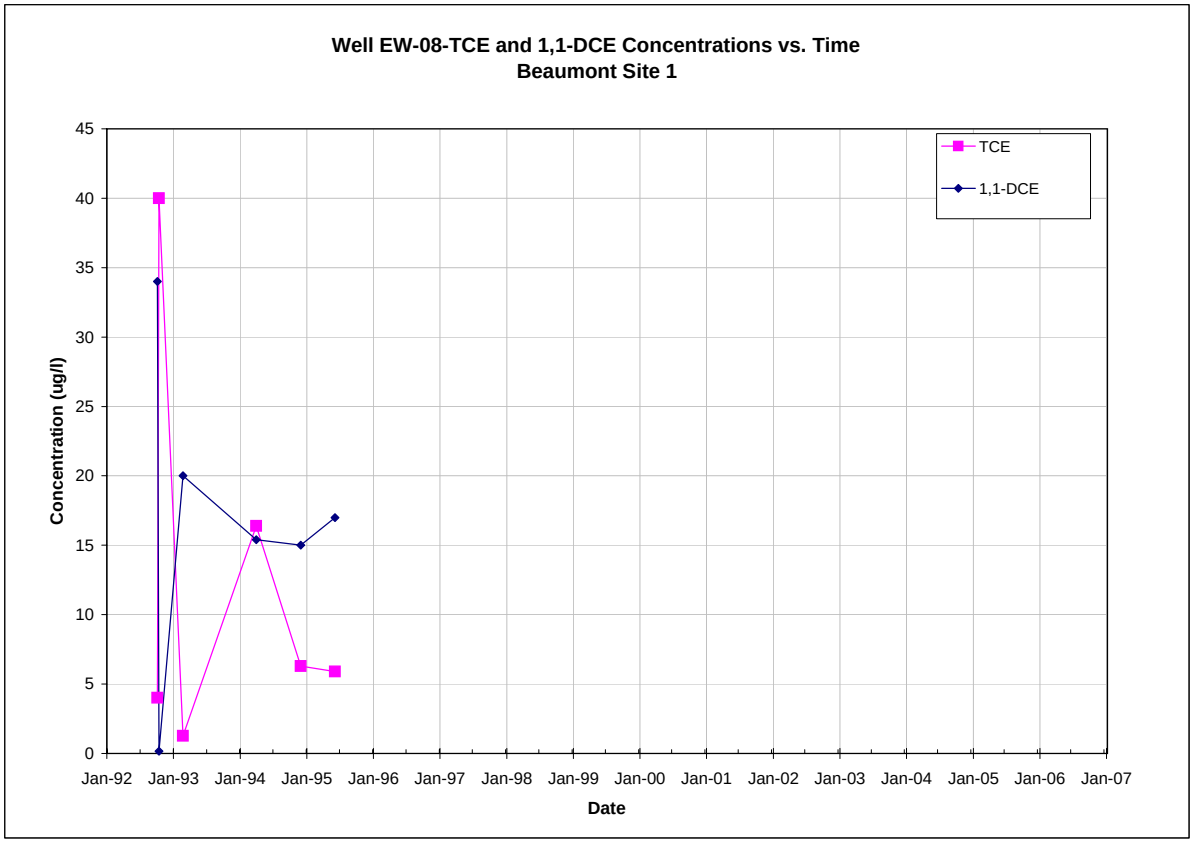

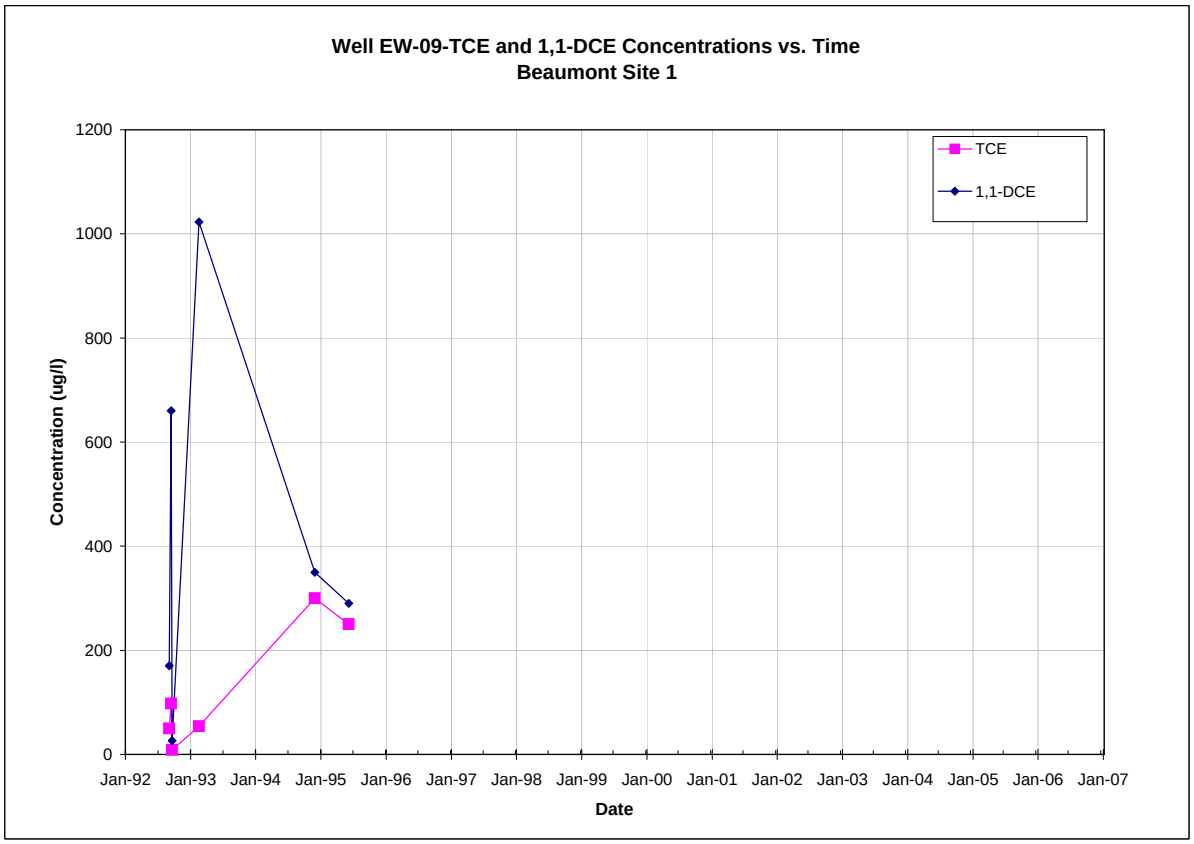

Note: All non-detections are set to zero for graphing purposes.

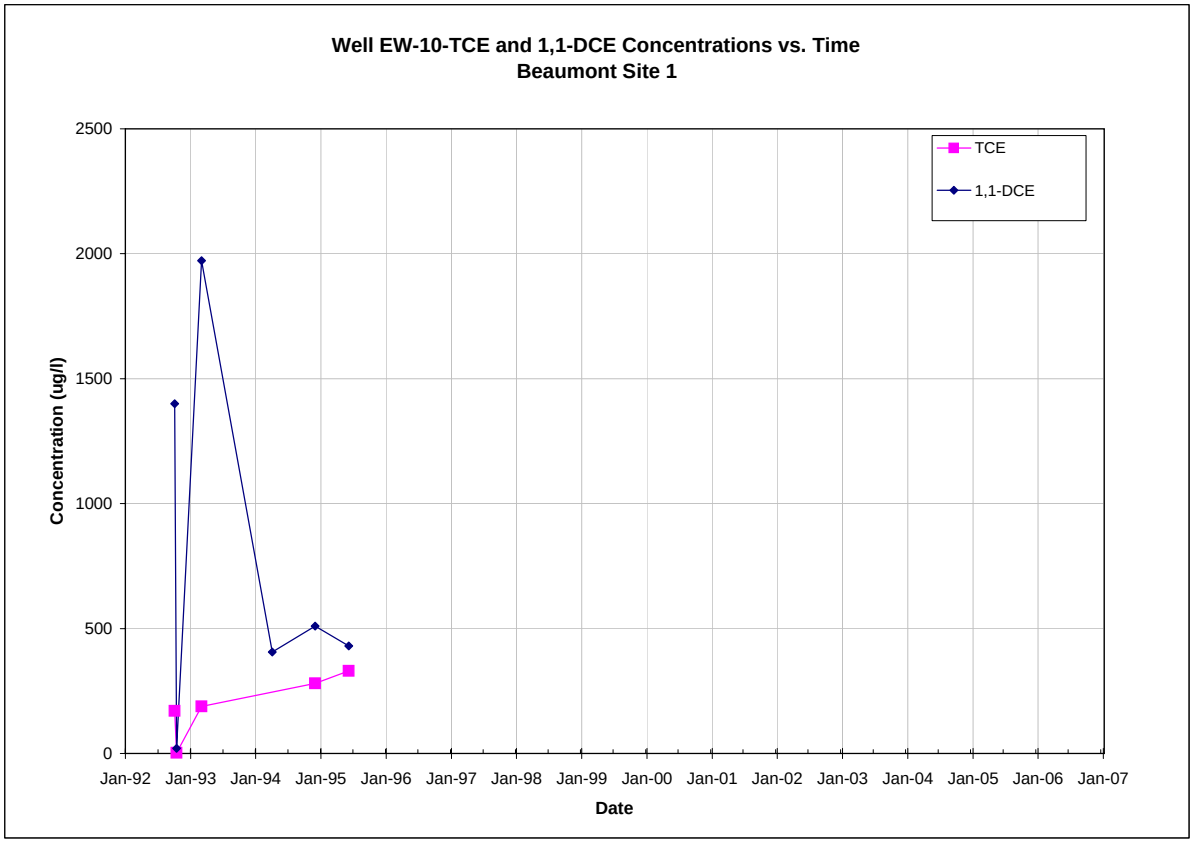

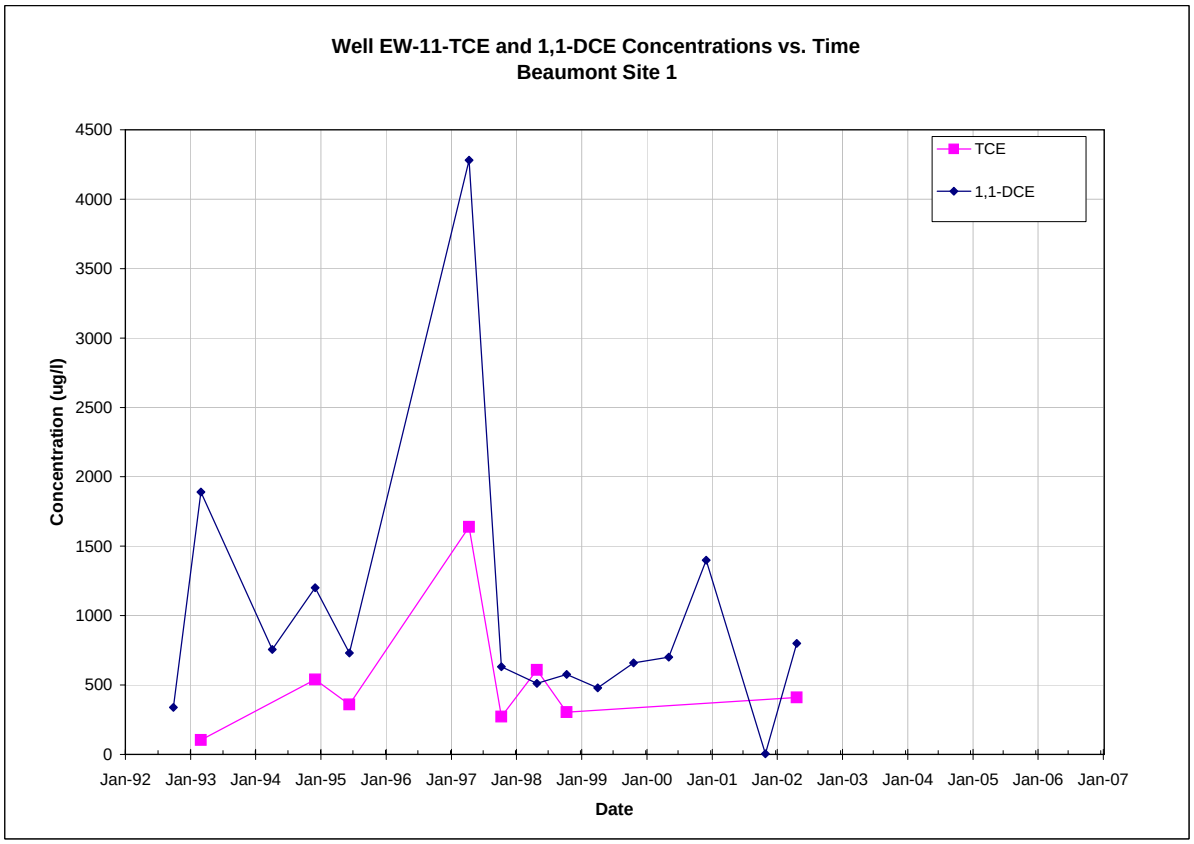

Note: All non-detections are set to zero for graphing purposes.

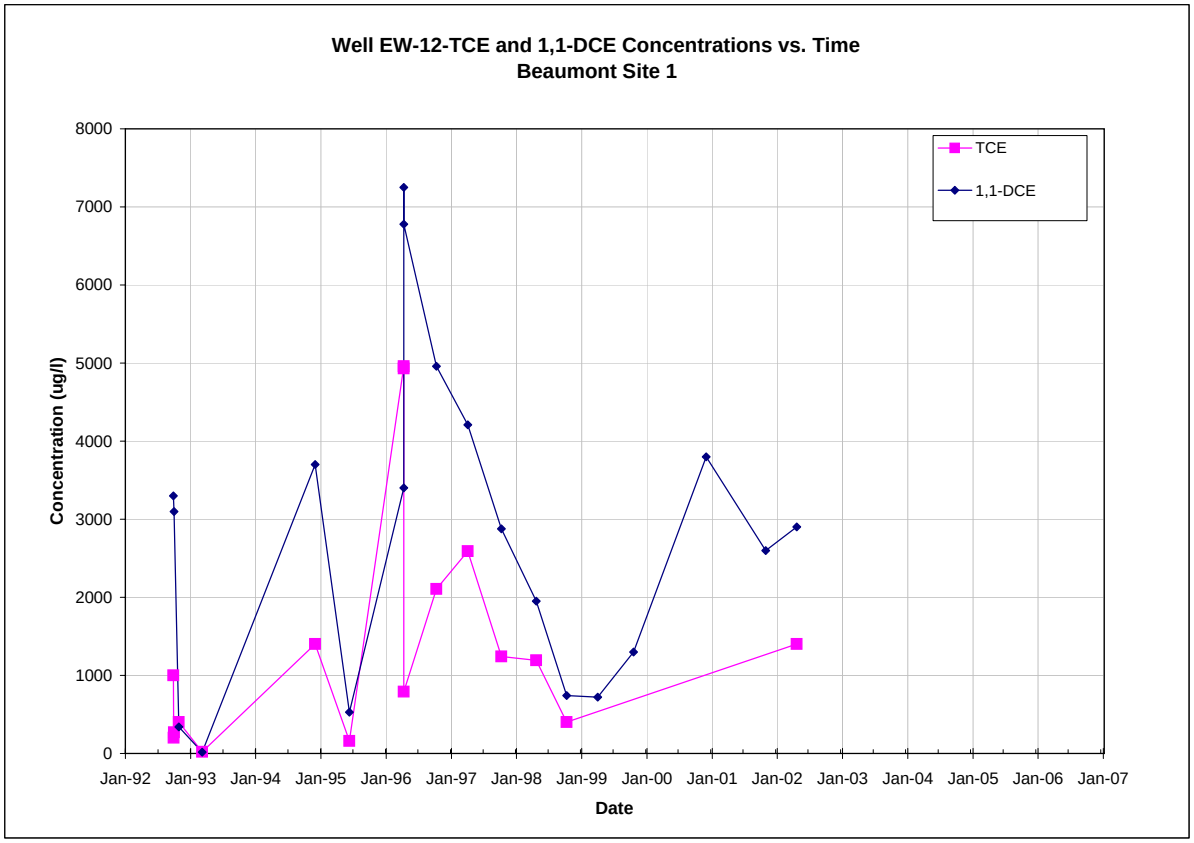

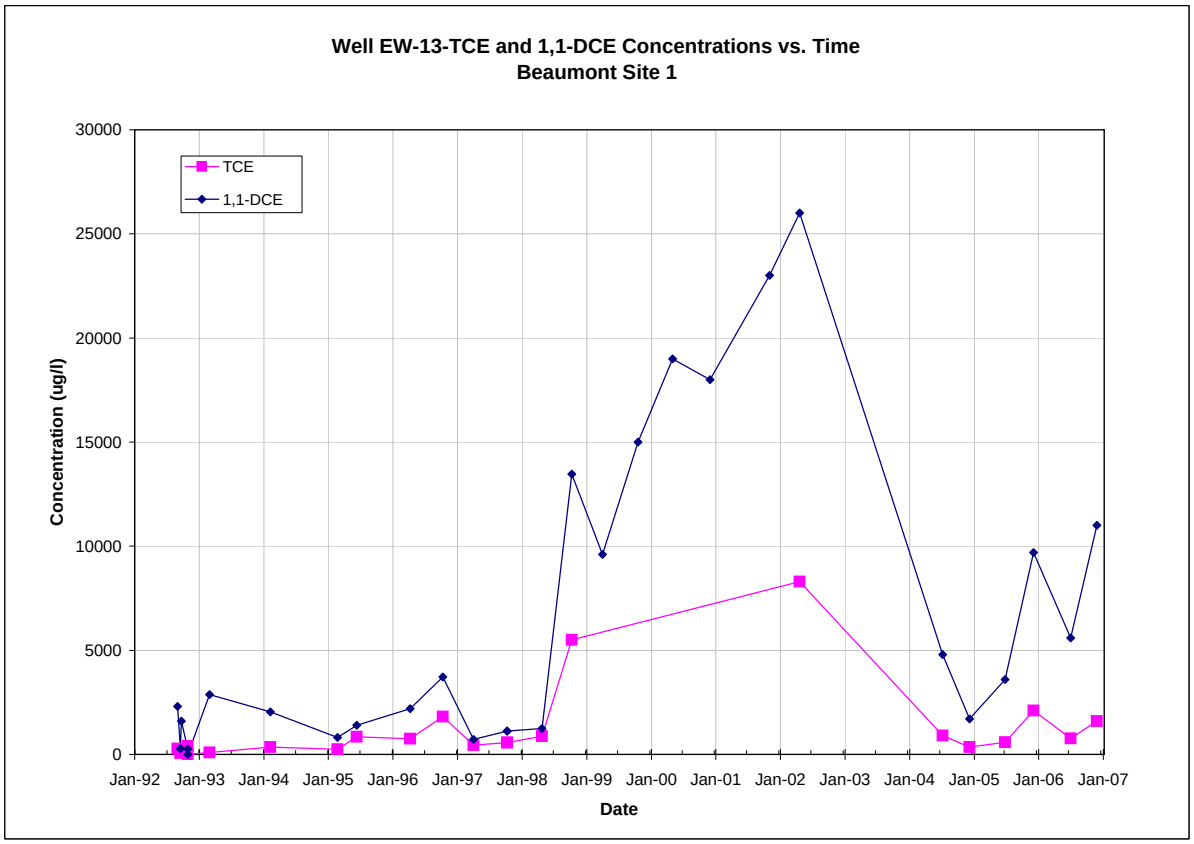

Note: All non-detections are set to zero for graphing purposes.

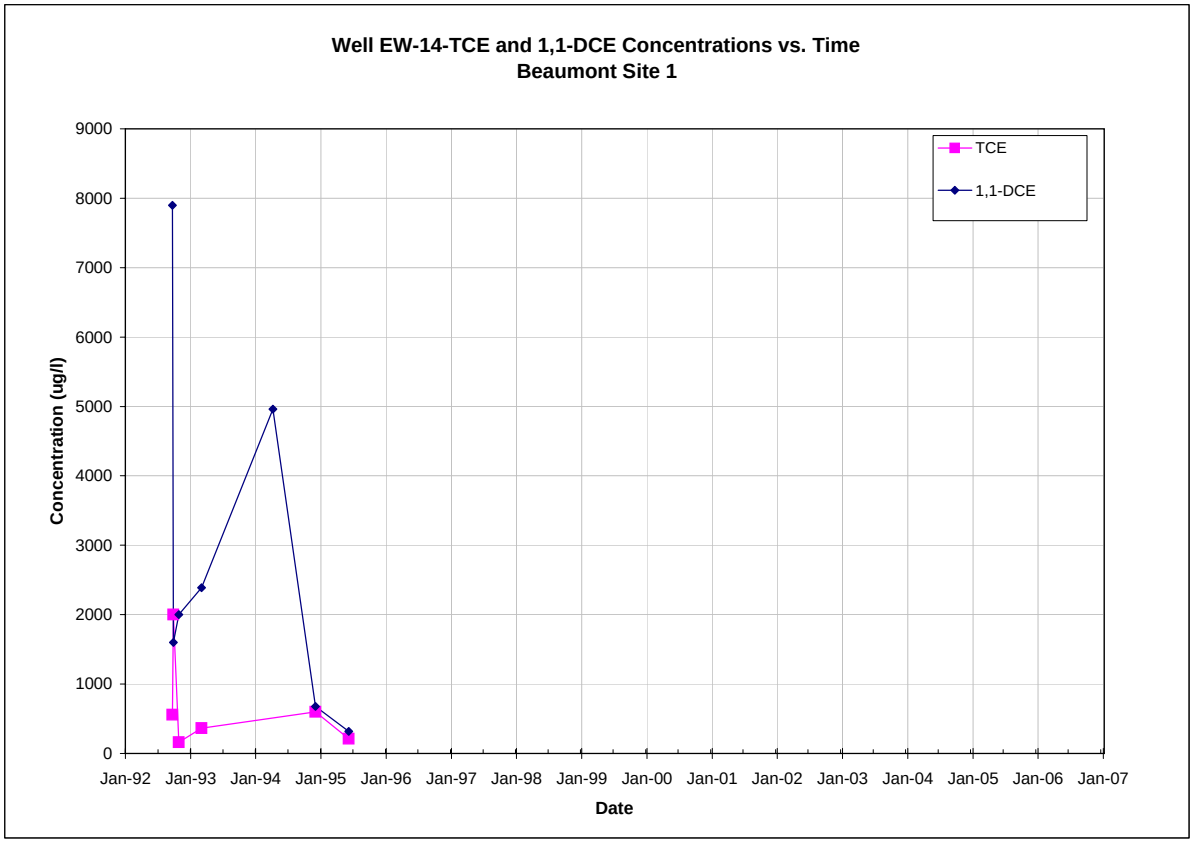

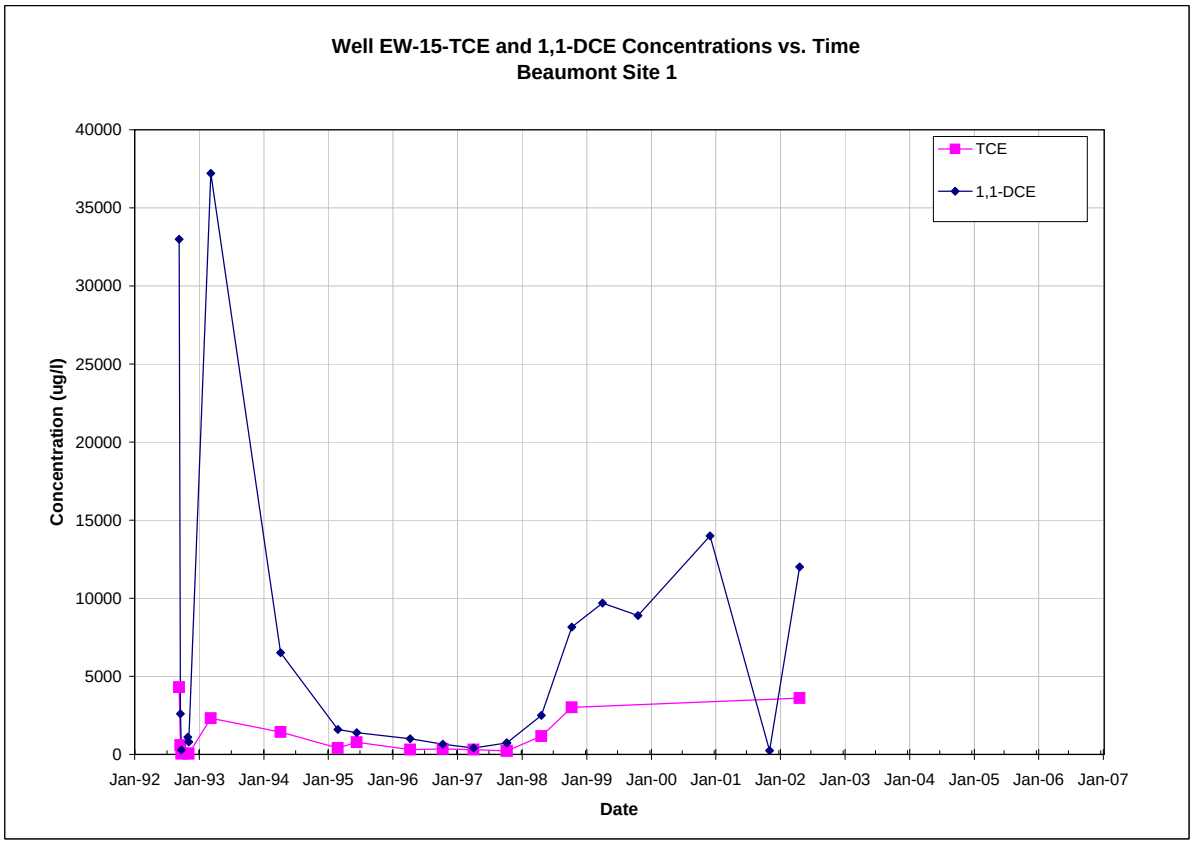

Note: All non-detections are set to zero for graphing purposes.

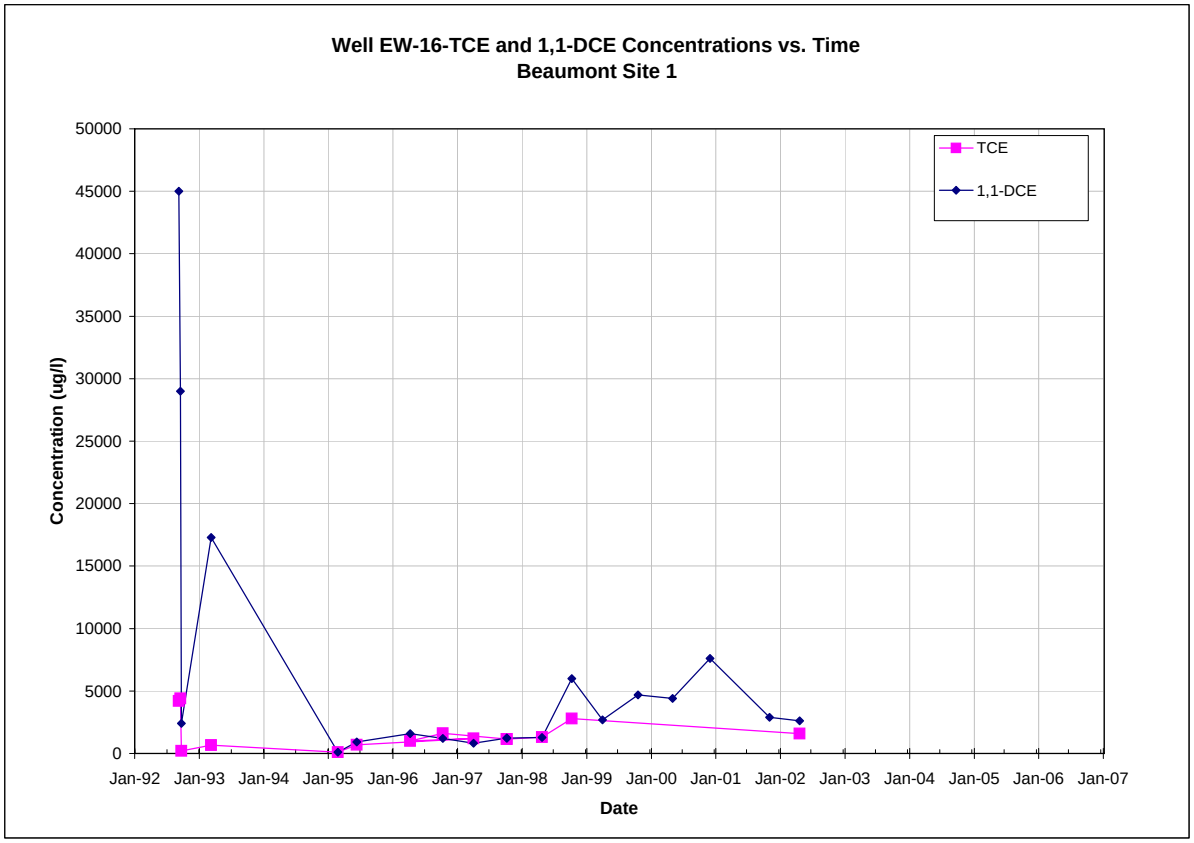

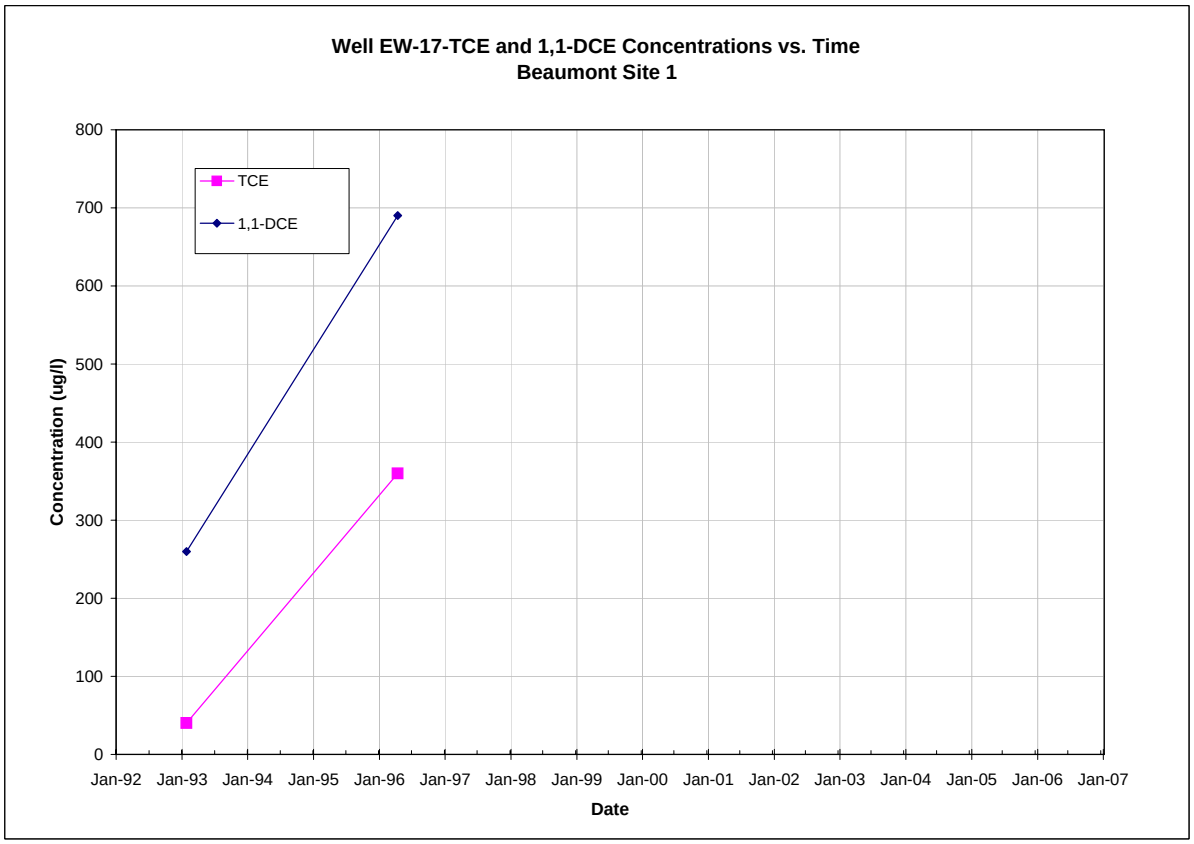

Note: All non-detections are set to zero for graphing purposes.

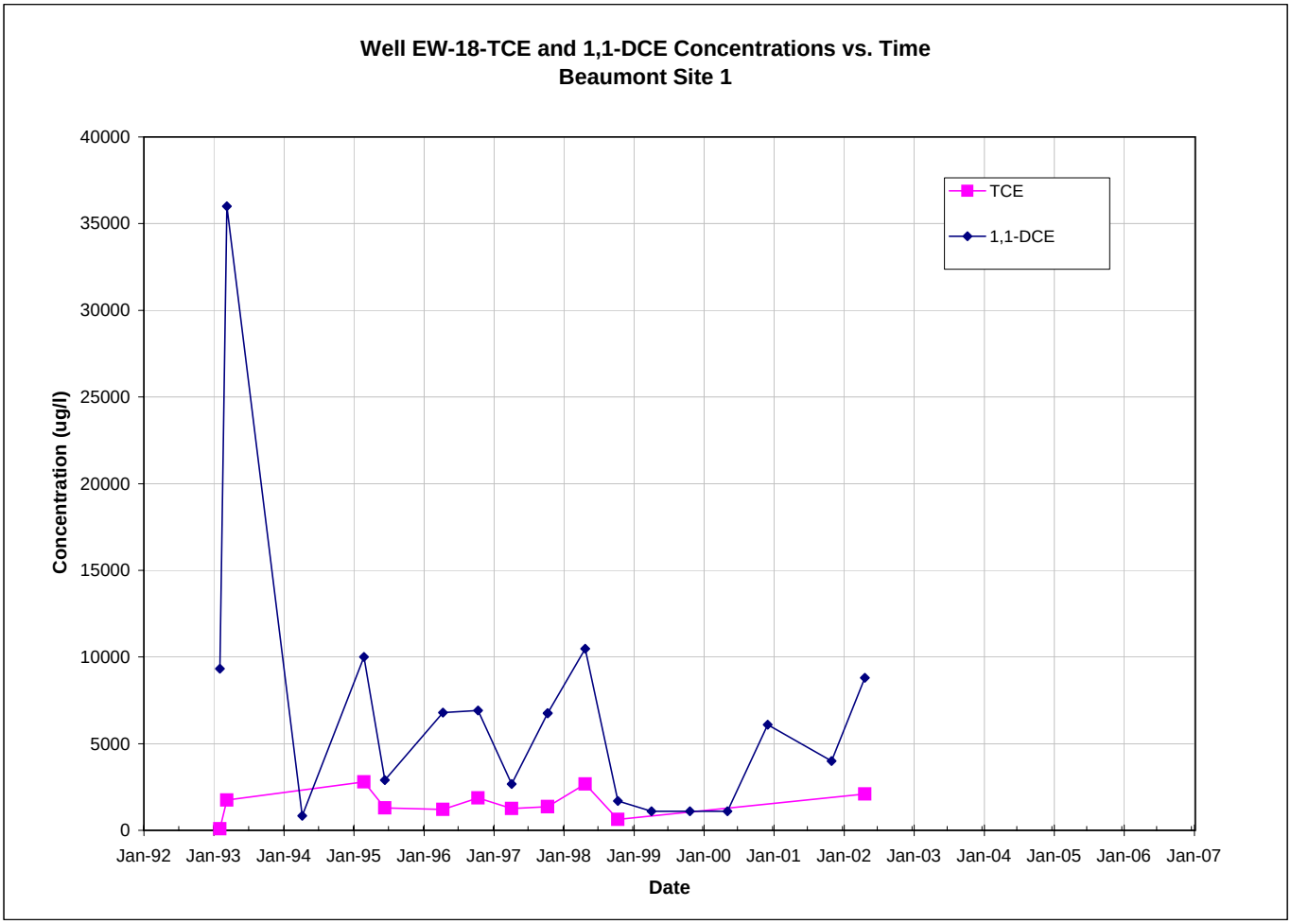

Note: All non-detections are set to zero for graphing purposes.

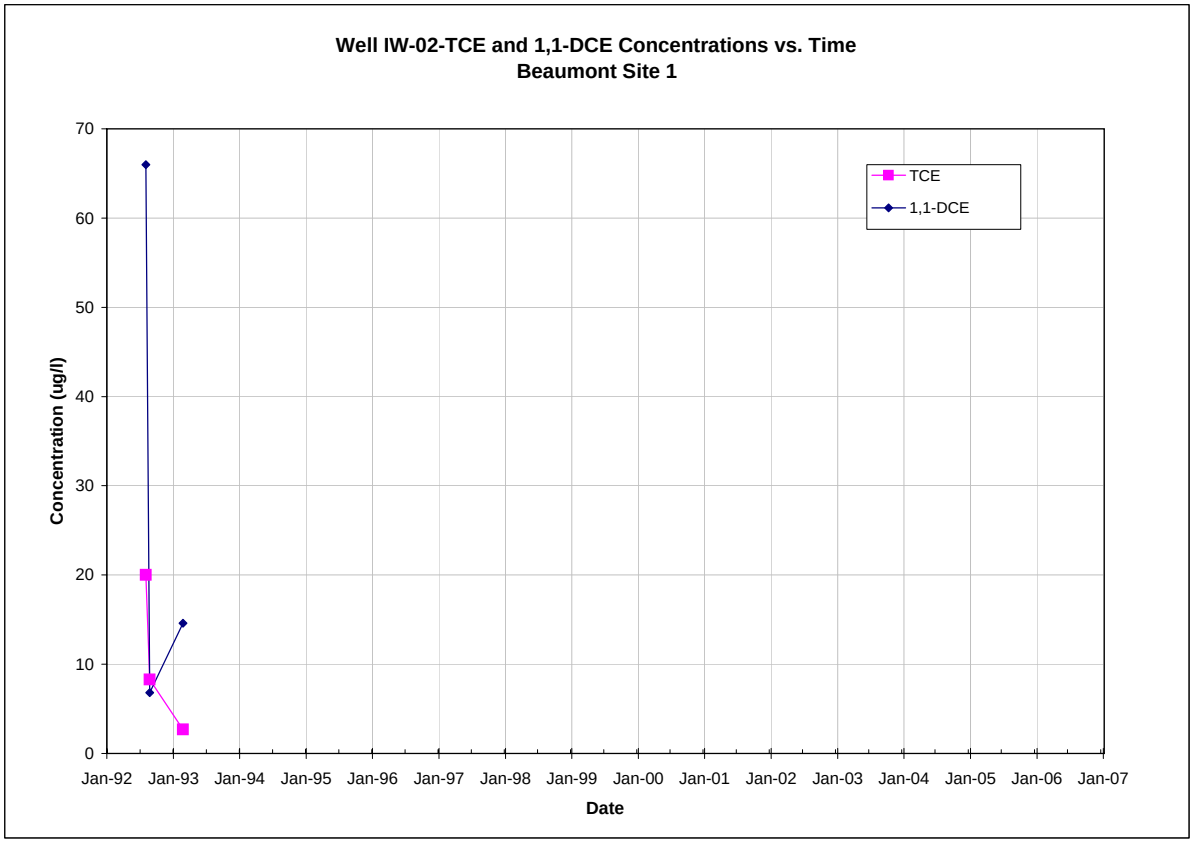

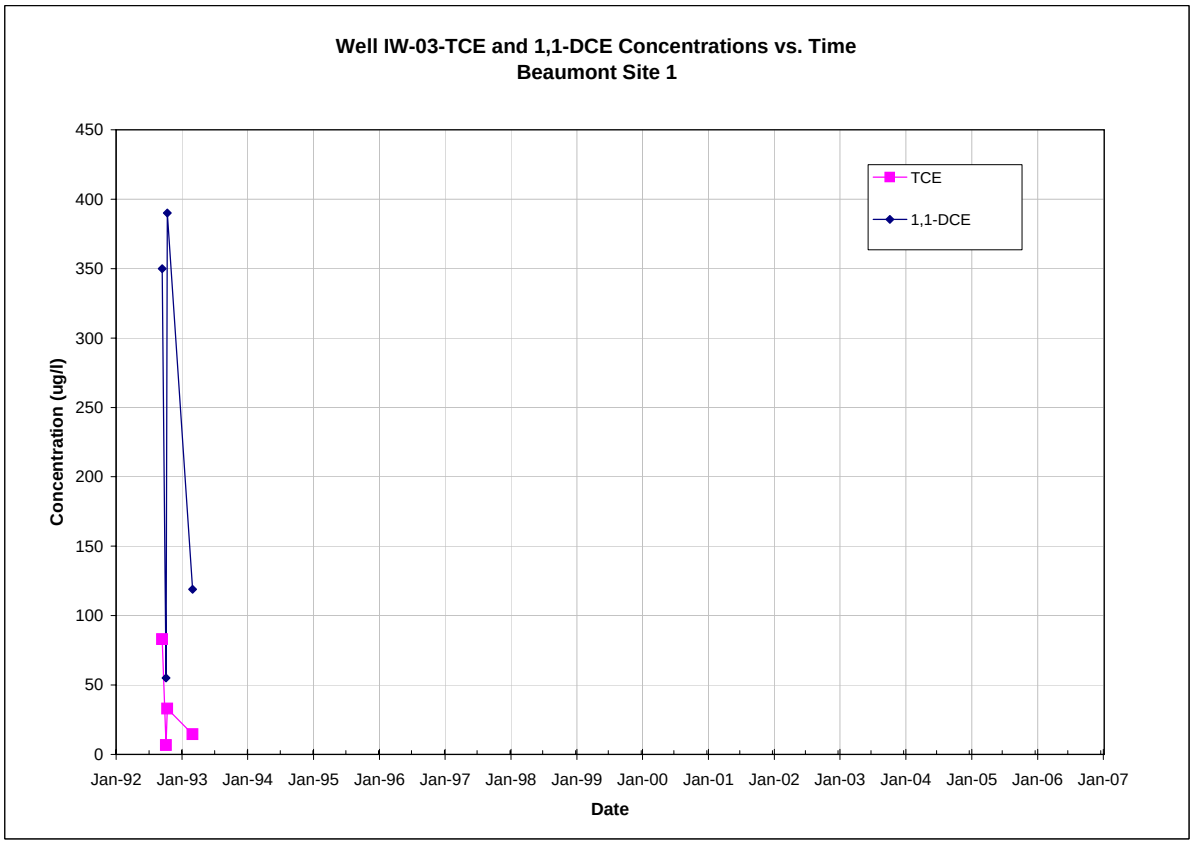

Note: All non-detections are set to zero for graphing purposes.

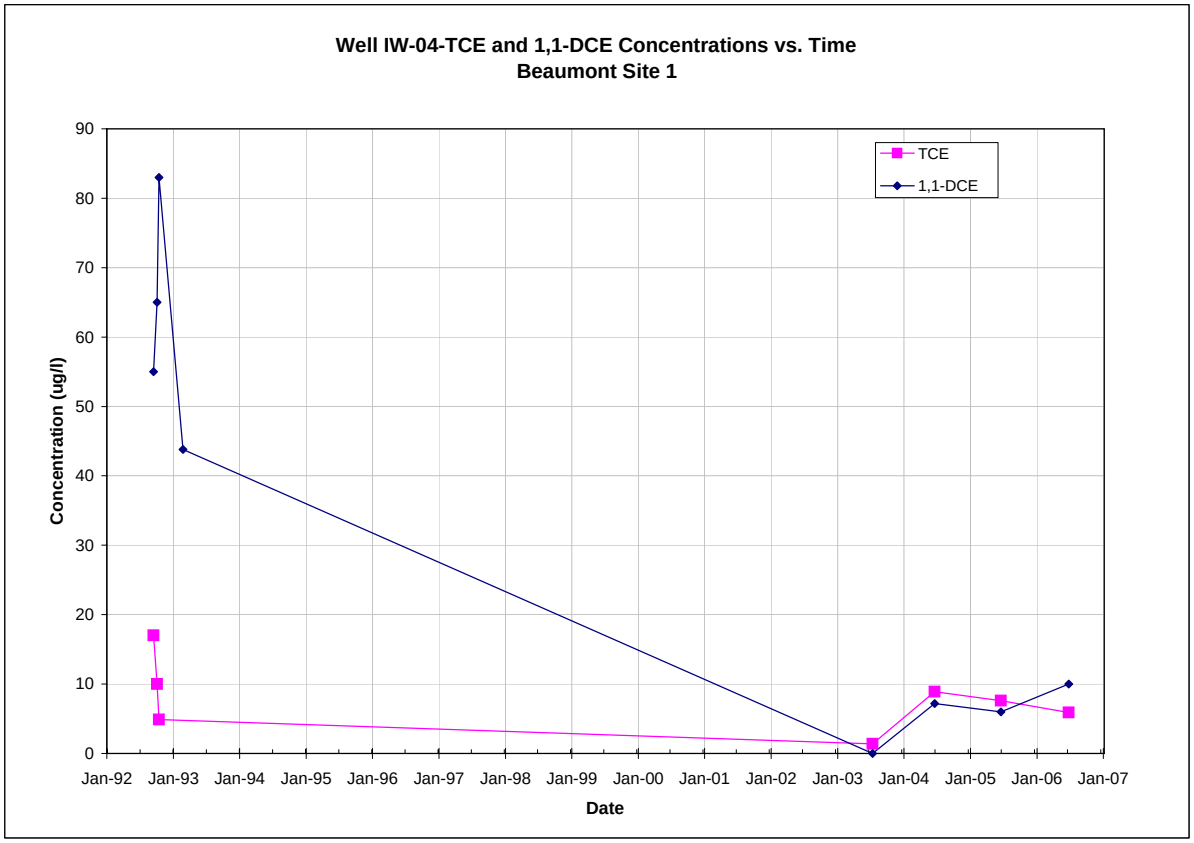

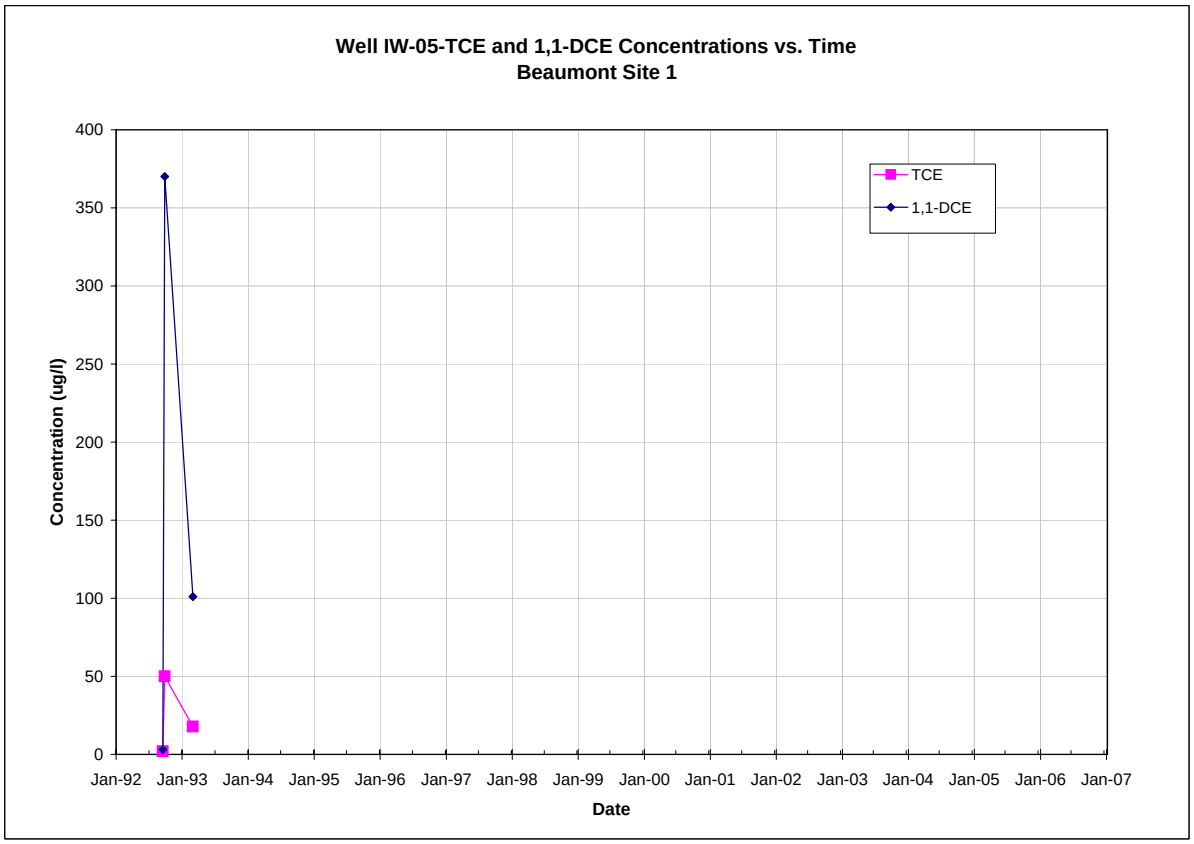

Note: All non-detections are set to zero for graphing purposes.

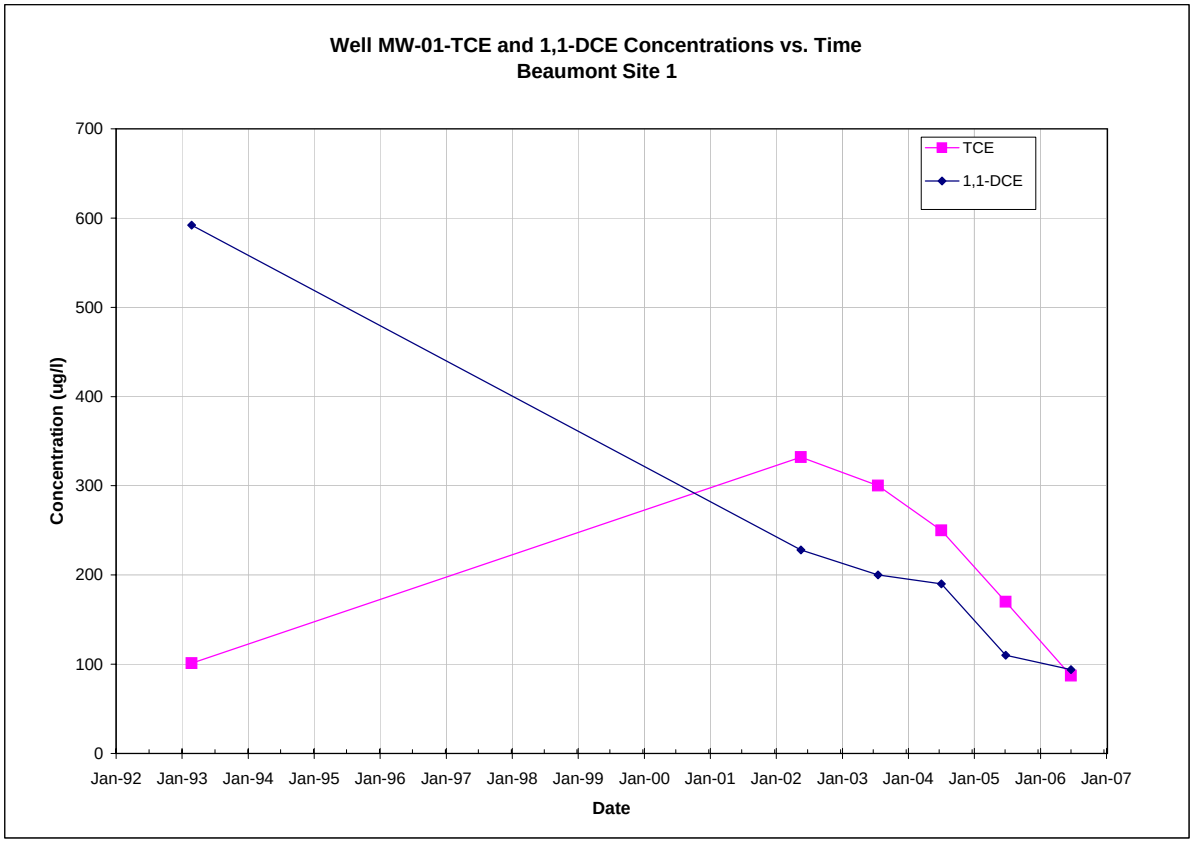

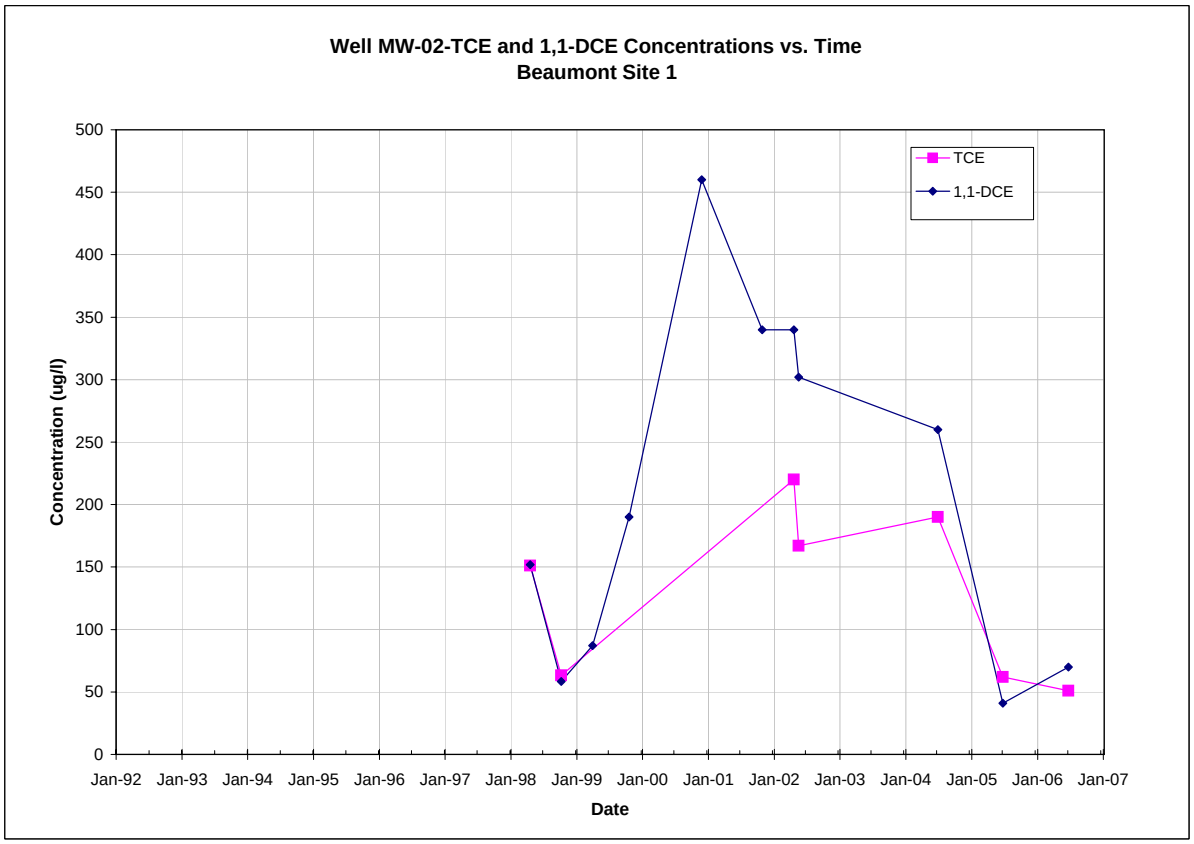

Note: All non-detections are set to zero for graphing purposes.

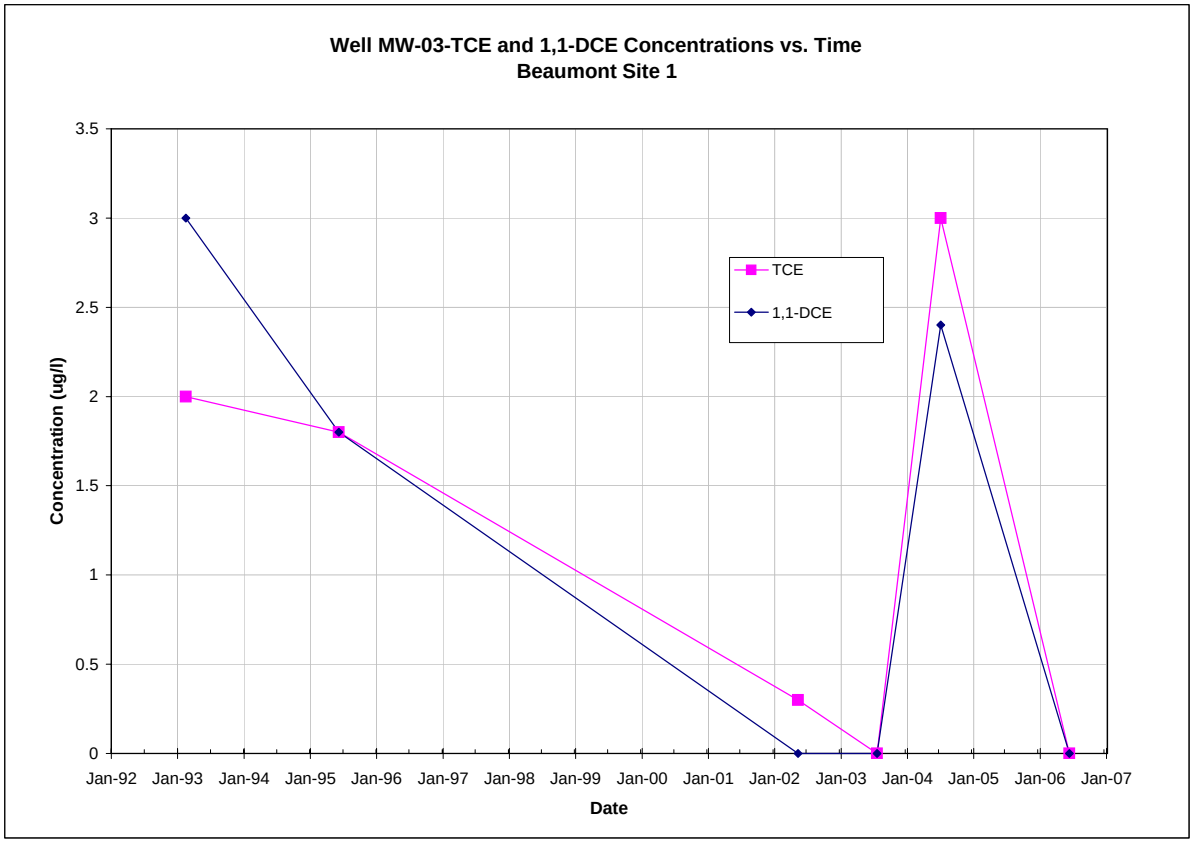

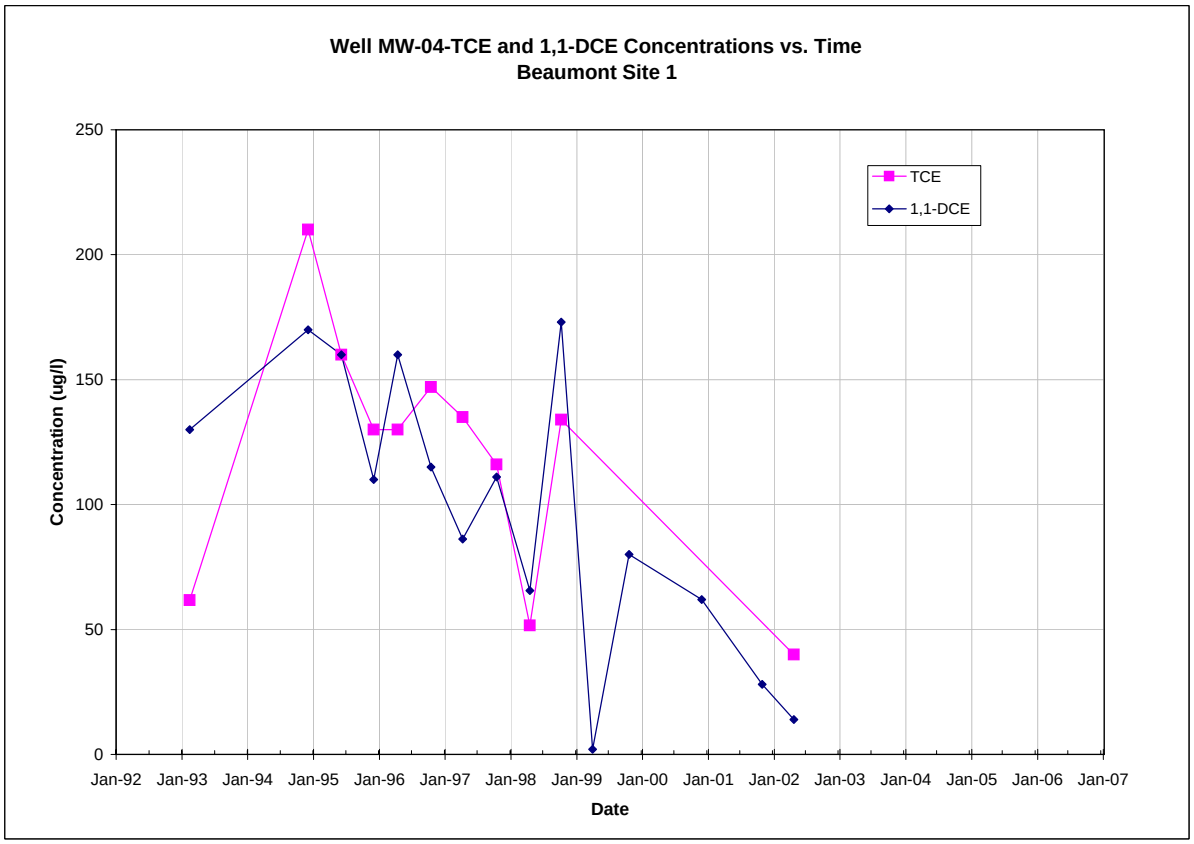

Note: All non-detections are set to zero for graphing purposes.

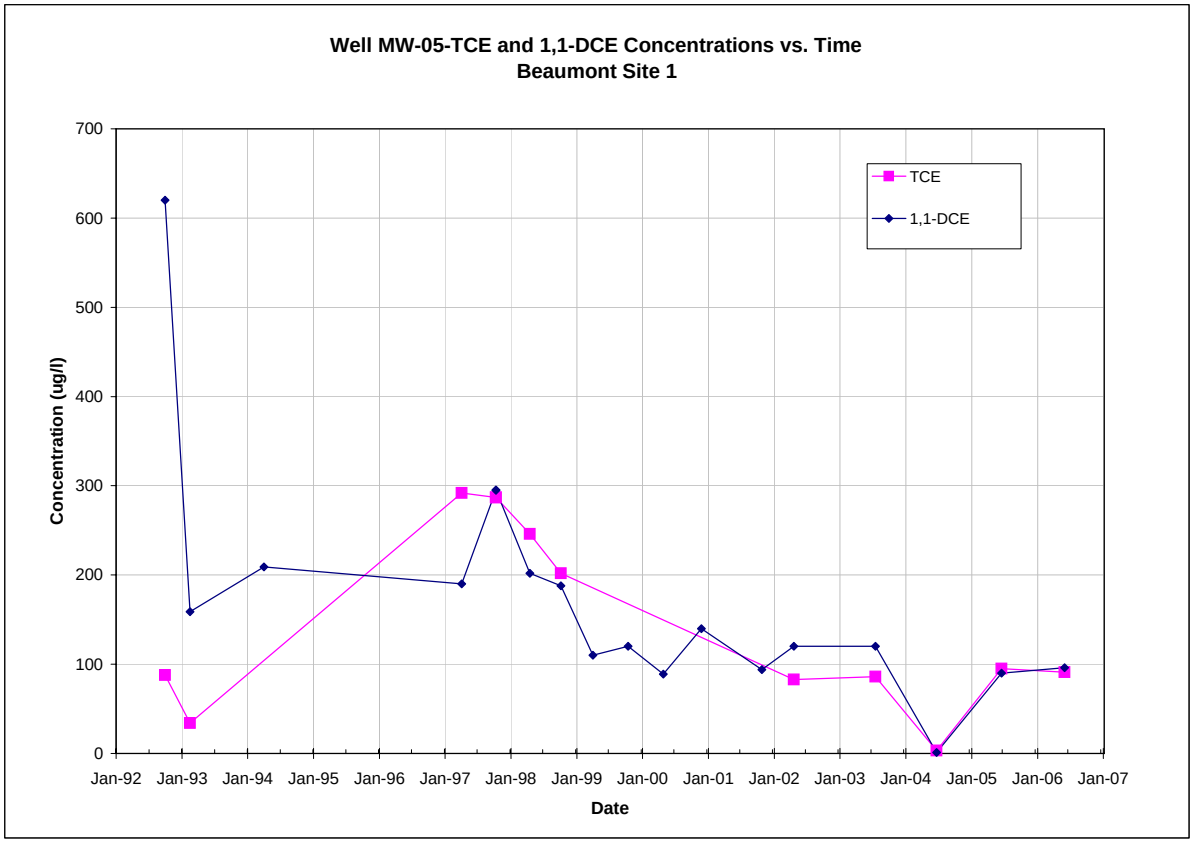

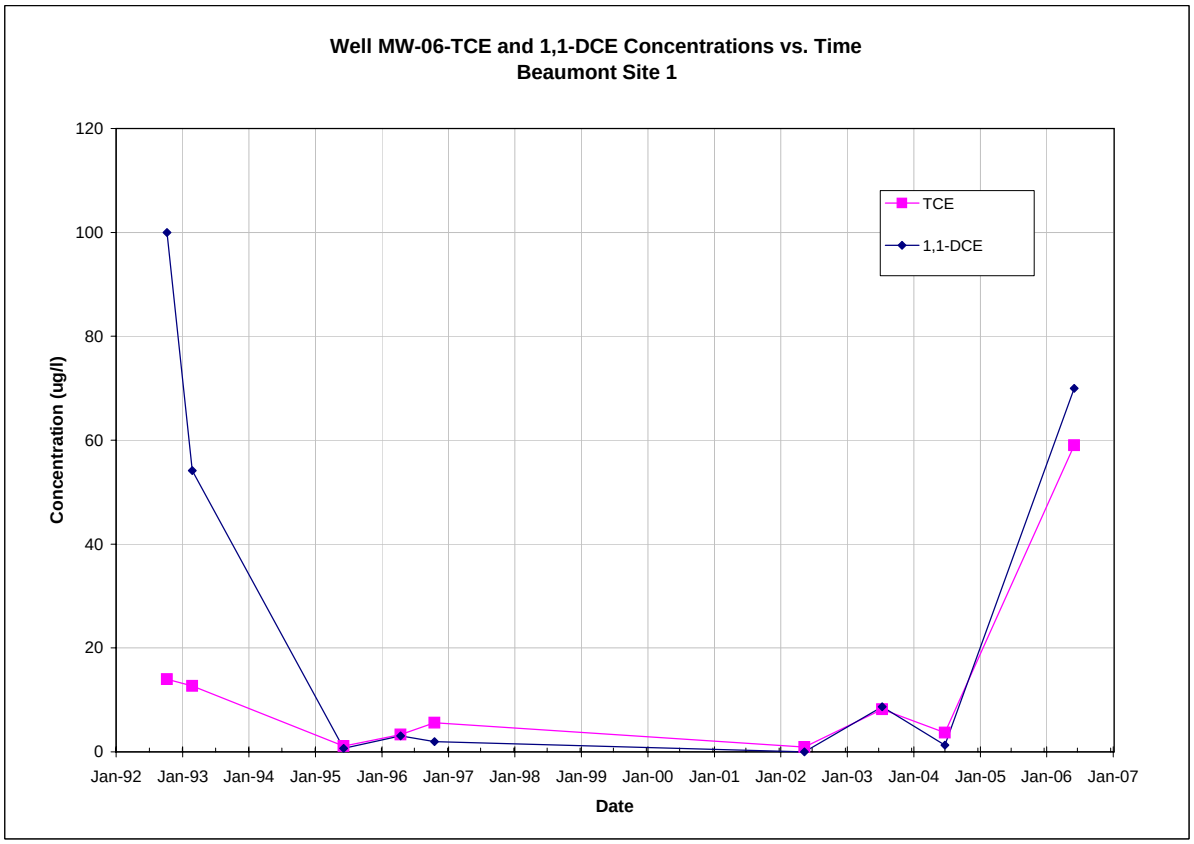

Note: All non-detections are set to zero for graphing purposes.

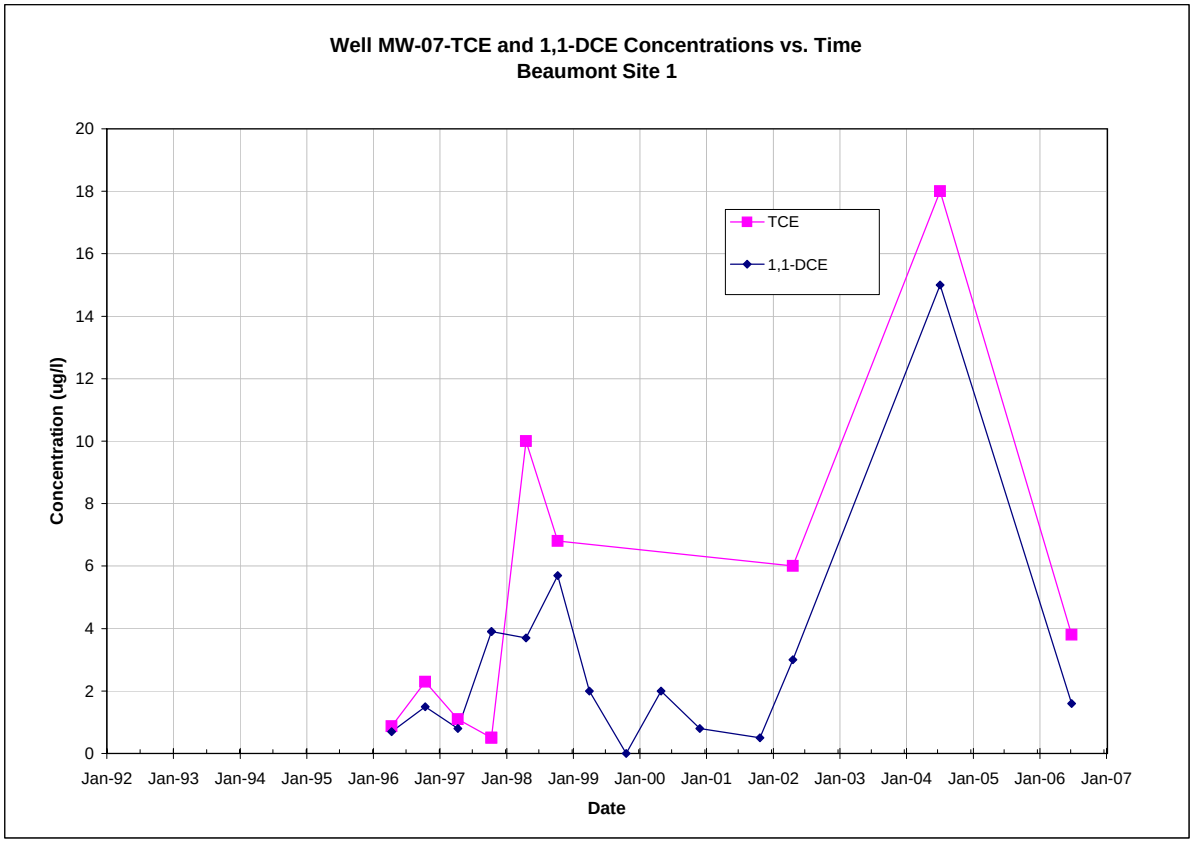

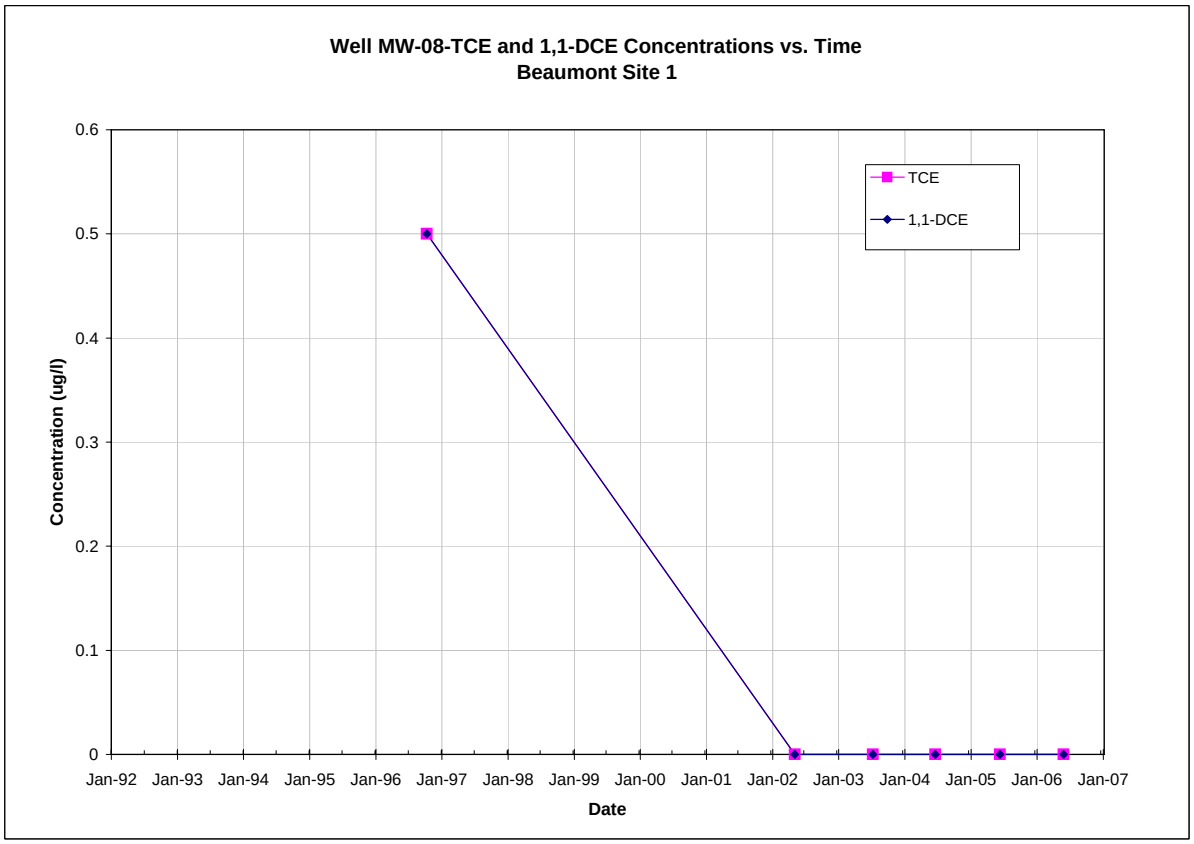

Note: All non-detections are set to zero for graphing purposes.

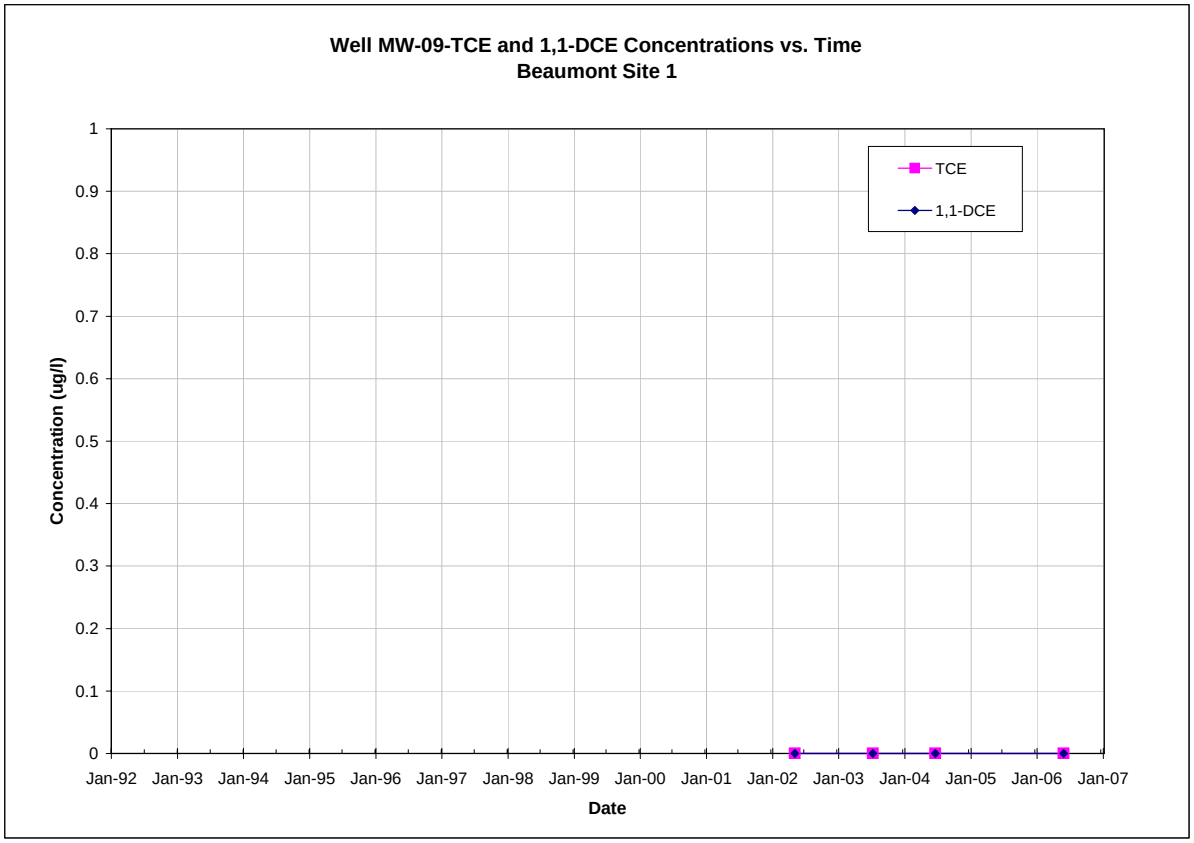

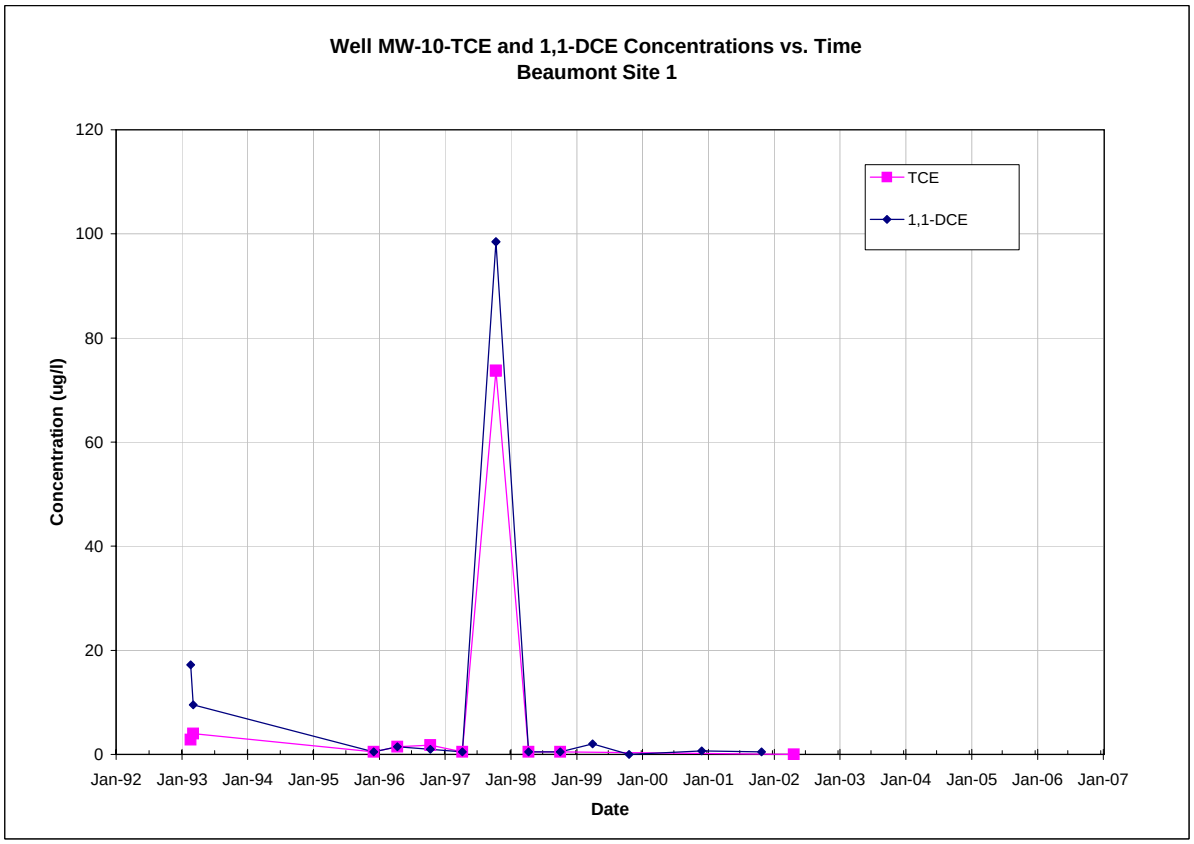

Note: All non-detections are set to zero for graphing purposes.

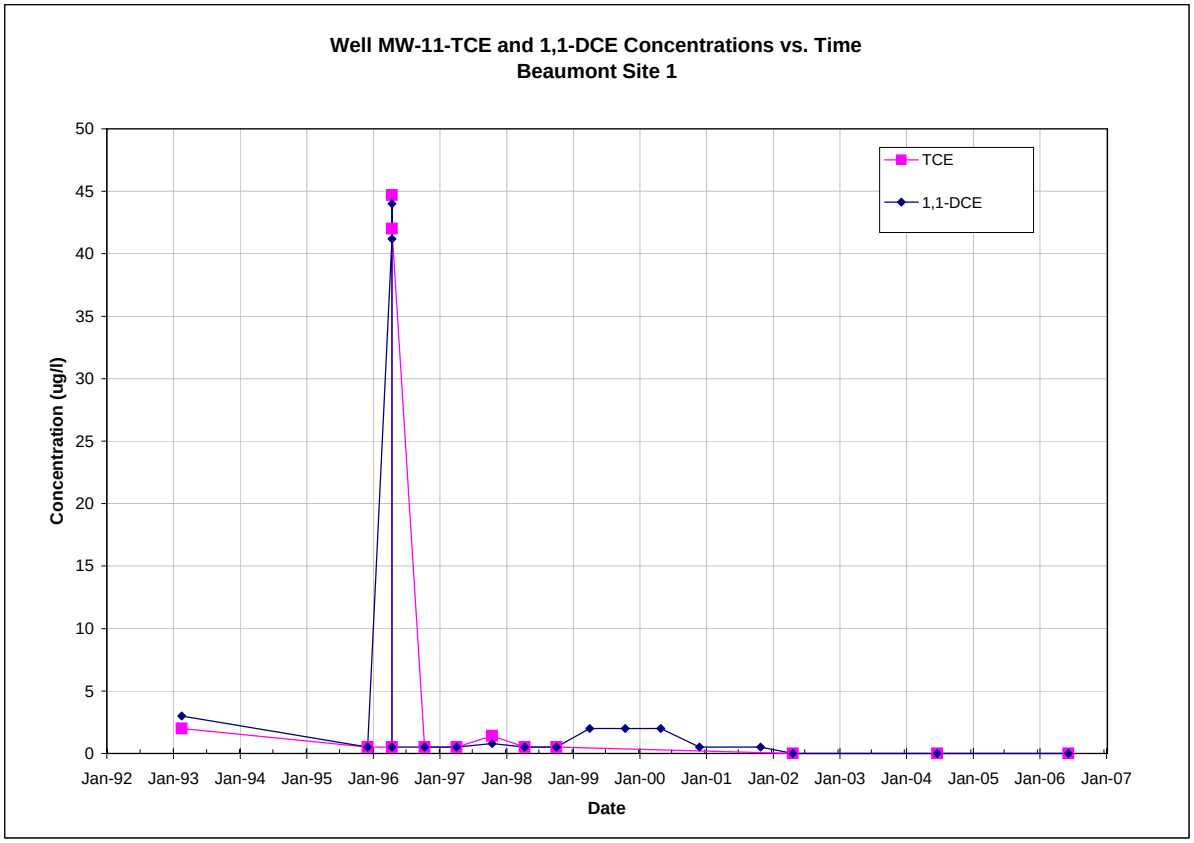

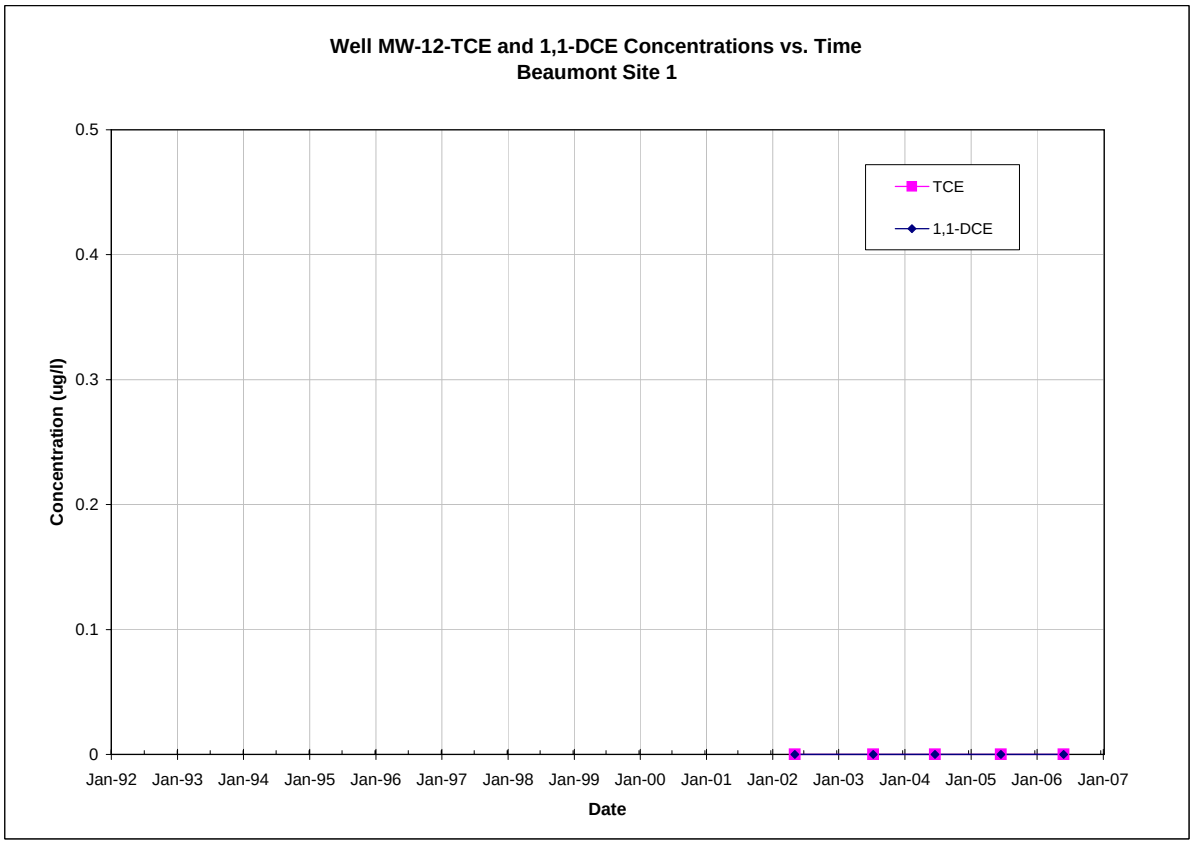

Note: All non-detections are set to zero for graphing purposes.

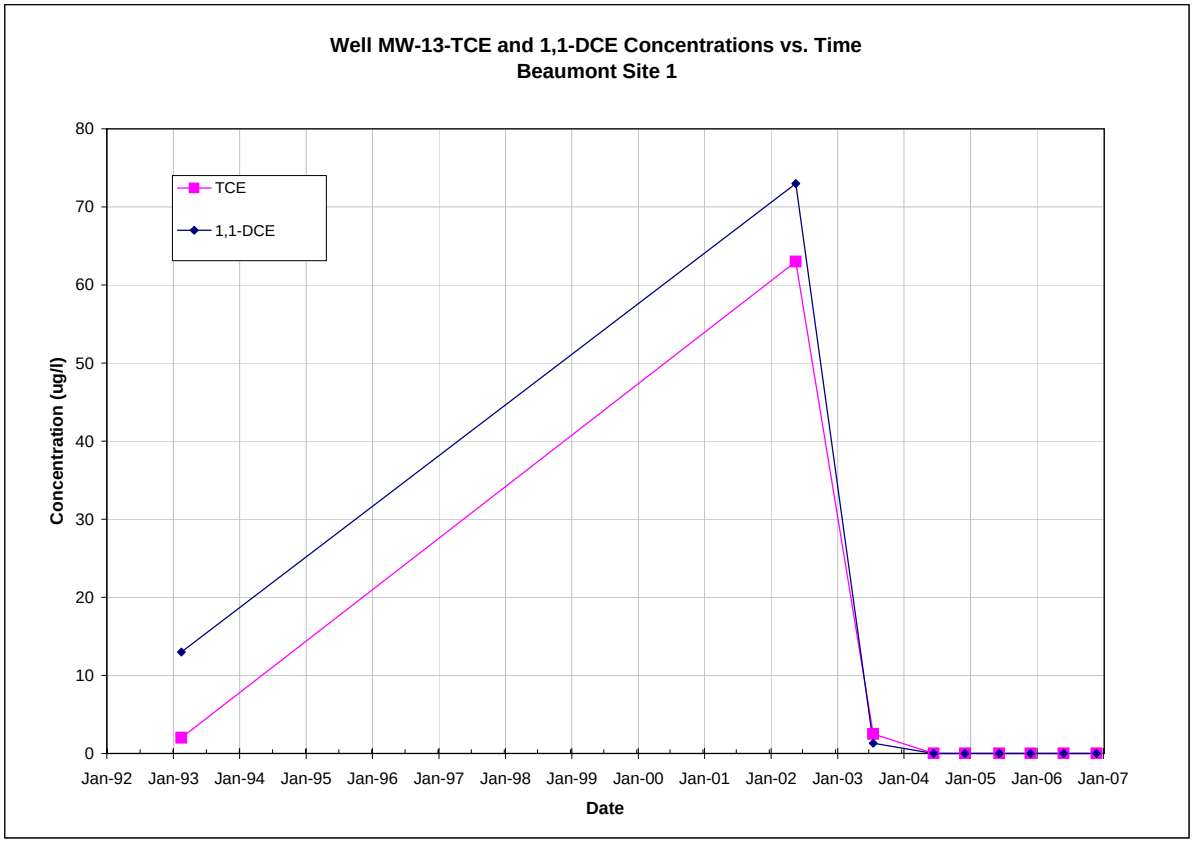

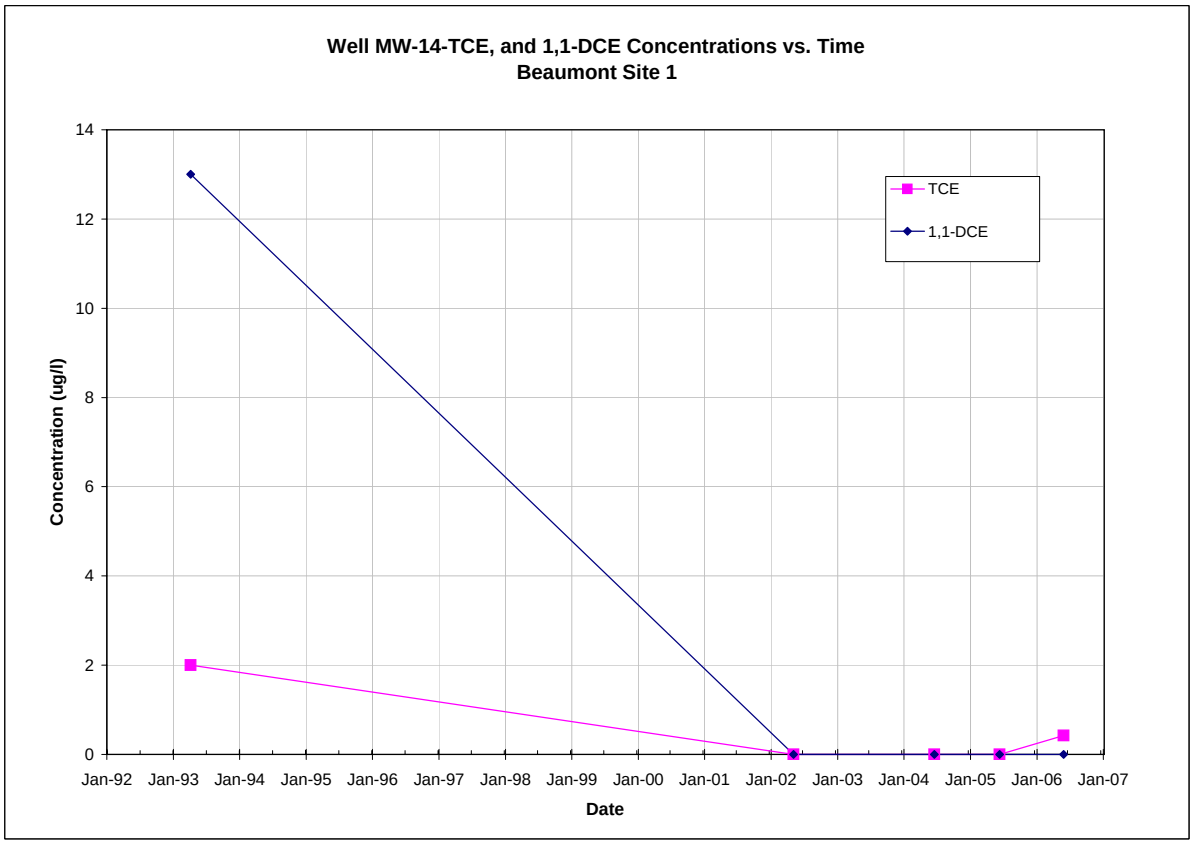

Note: All non-detections are set to zero for graphing purposes.

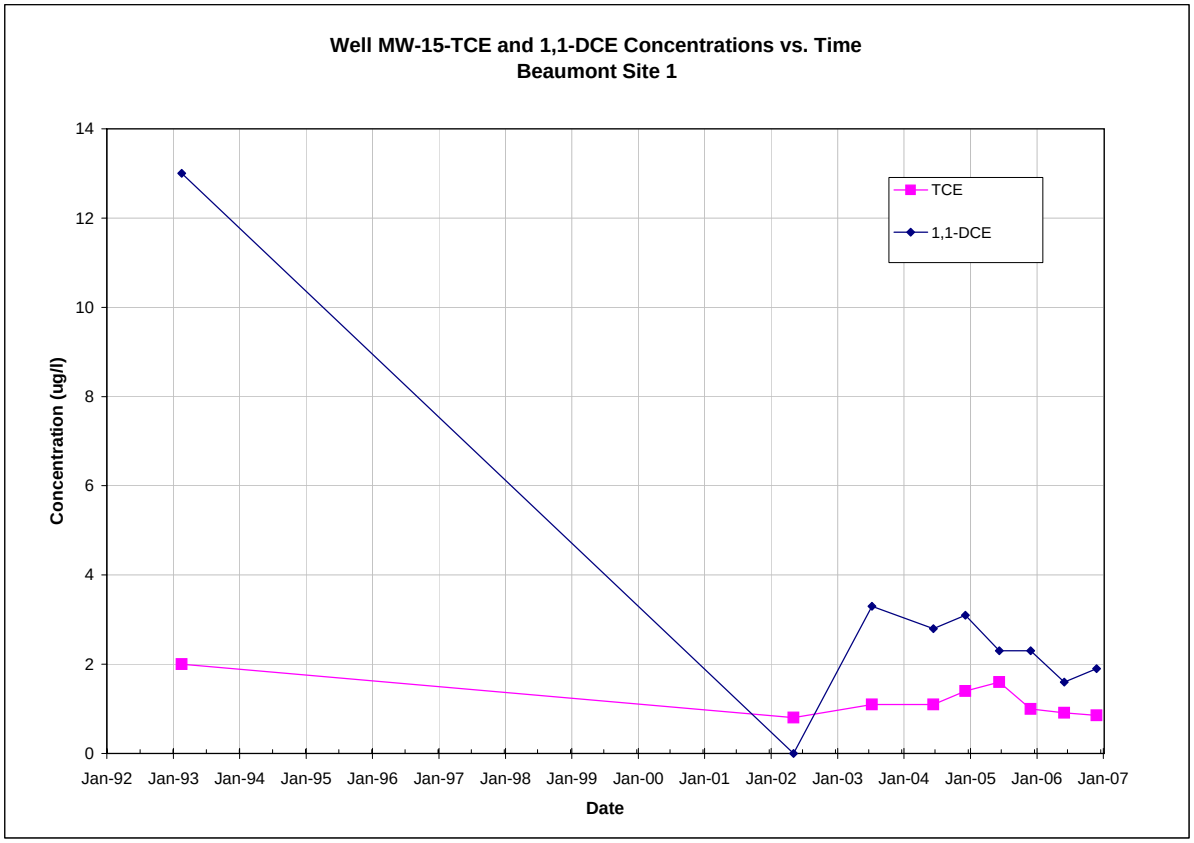

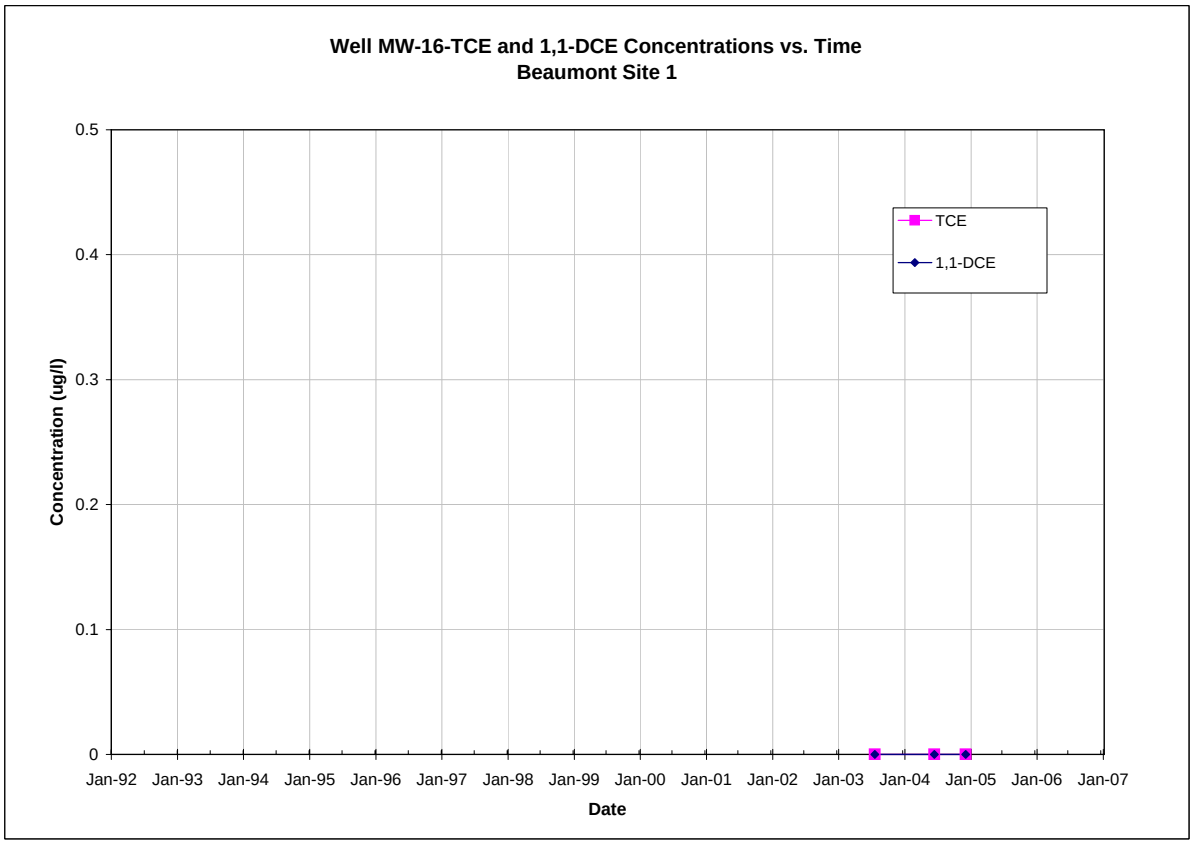

Note: All non-detections are set to zero for graphing purposes.

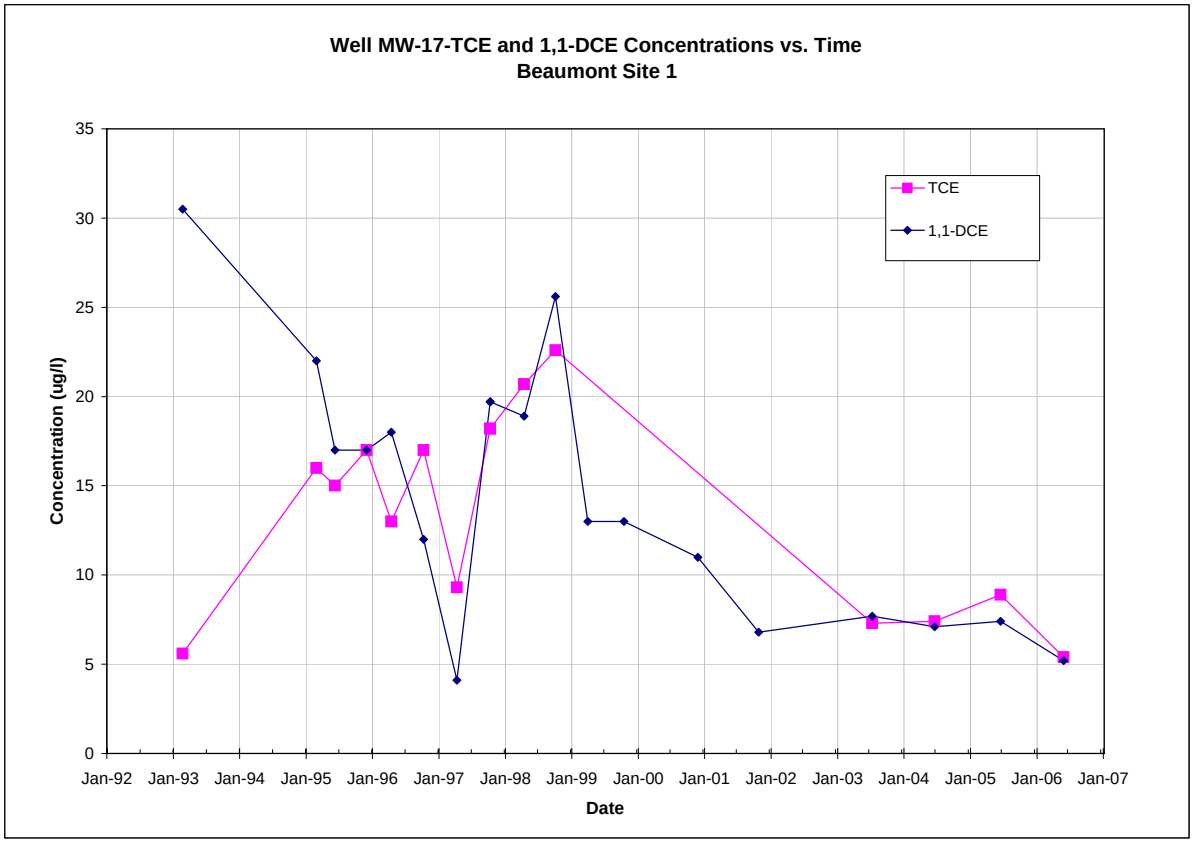

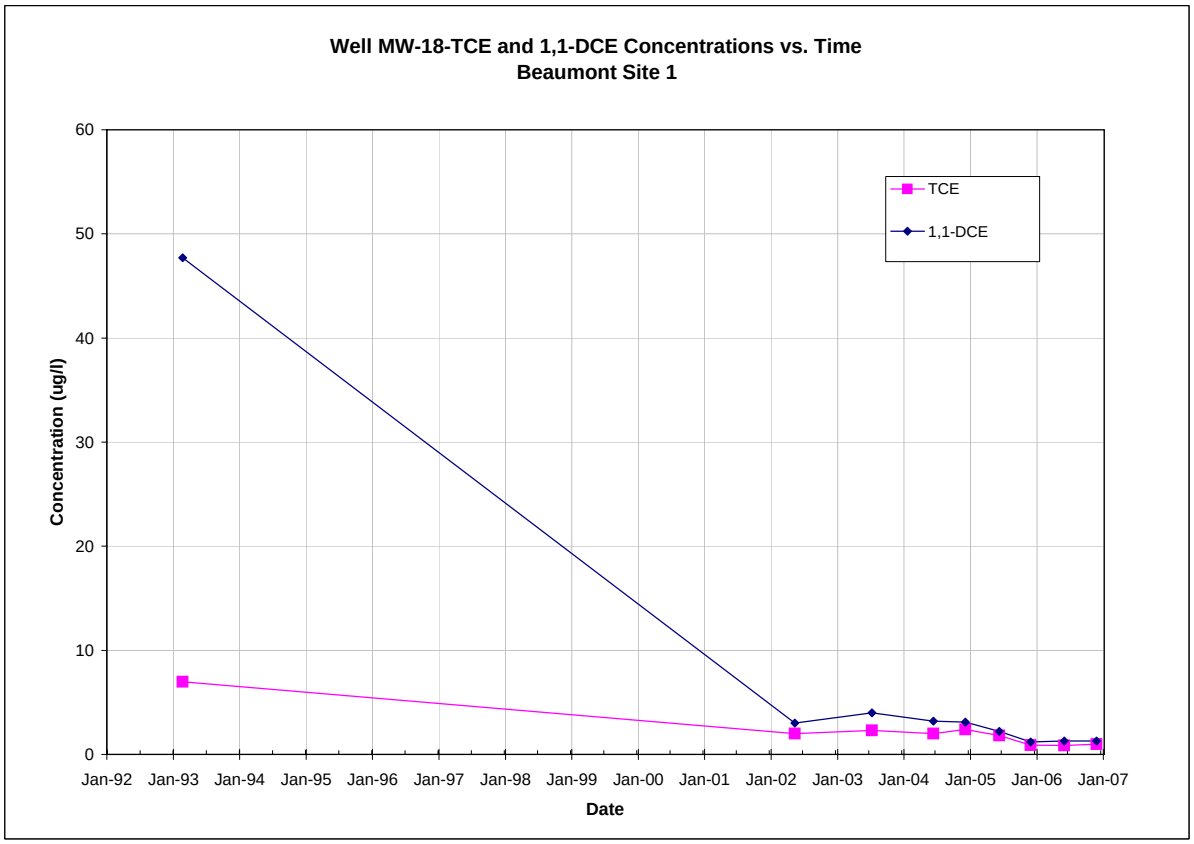

Note: All non-detections are set to zero for graphing purposes.

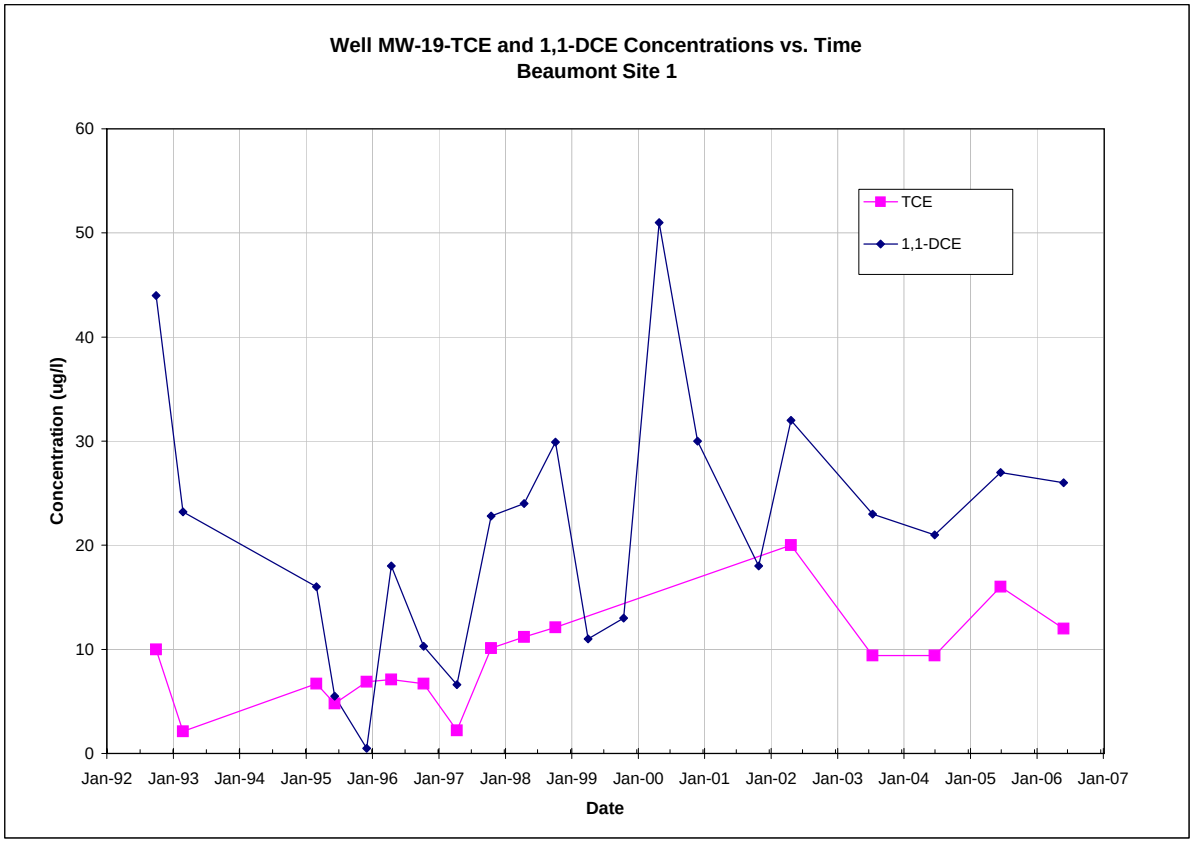

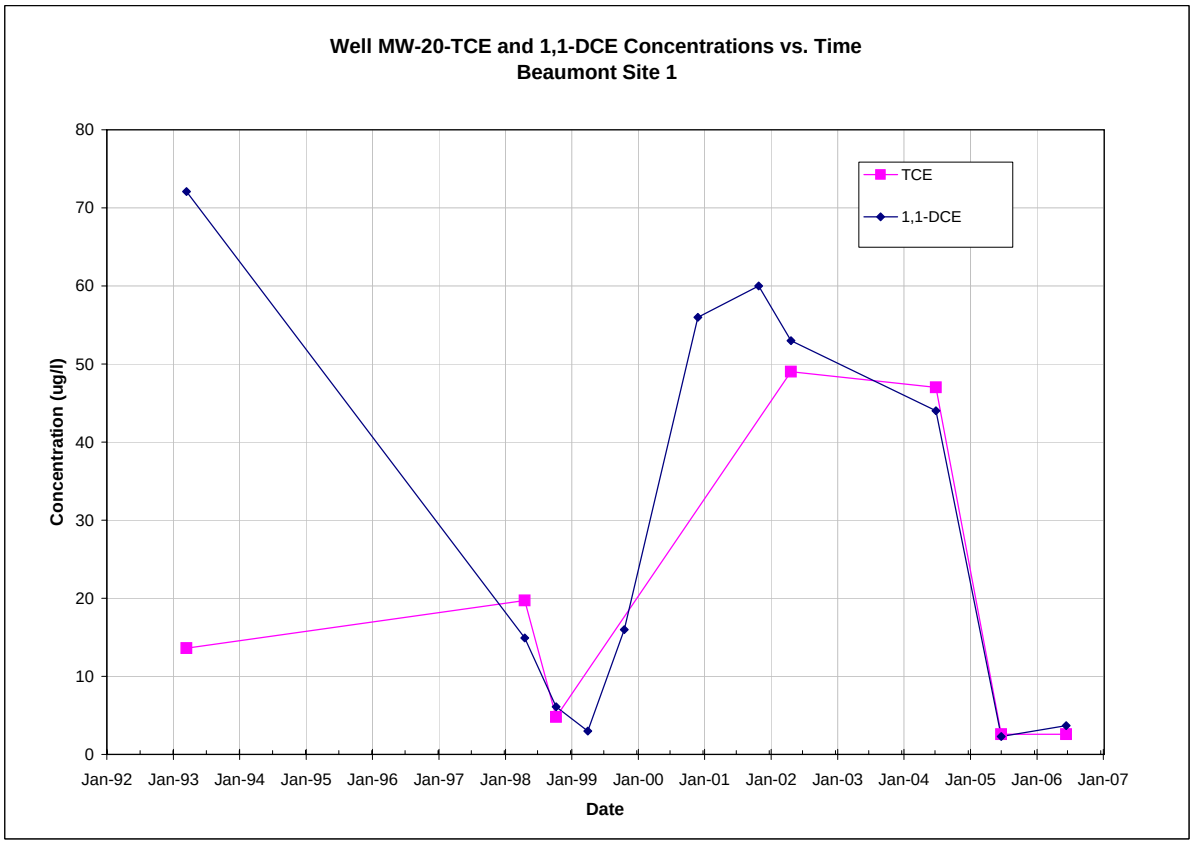

Note: All non-detections are set to zero for graphing purposes.

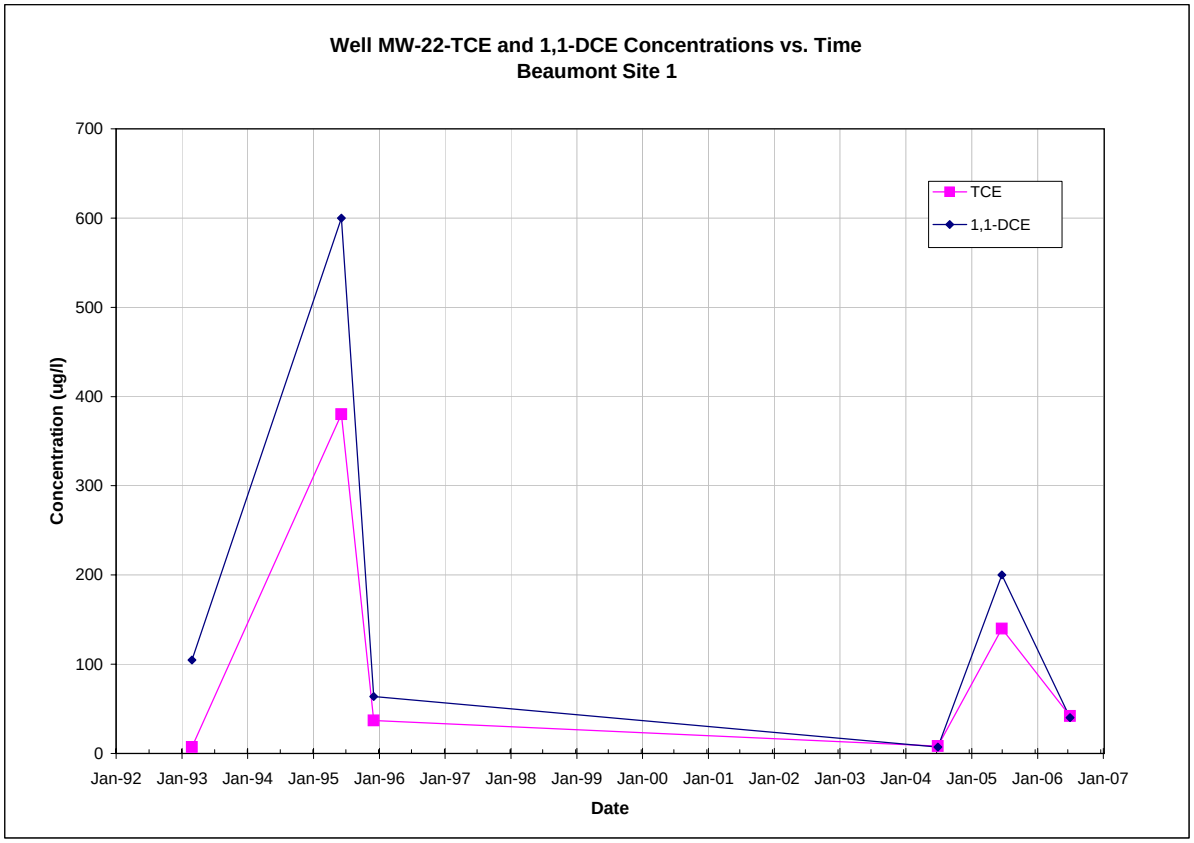

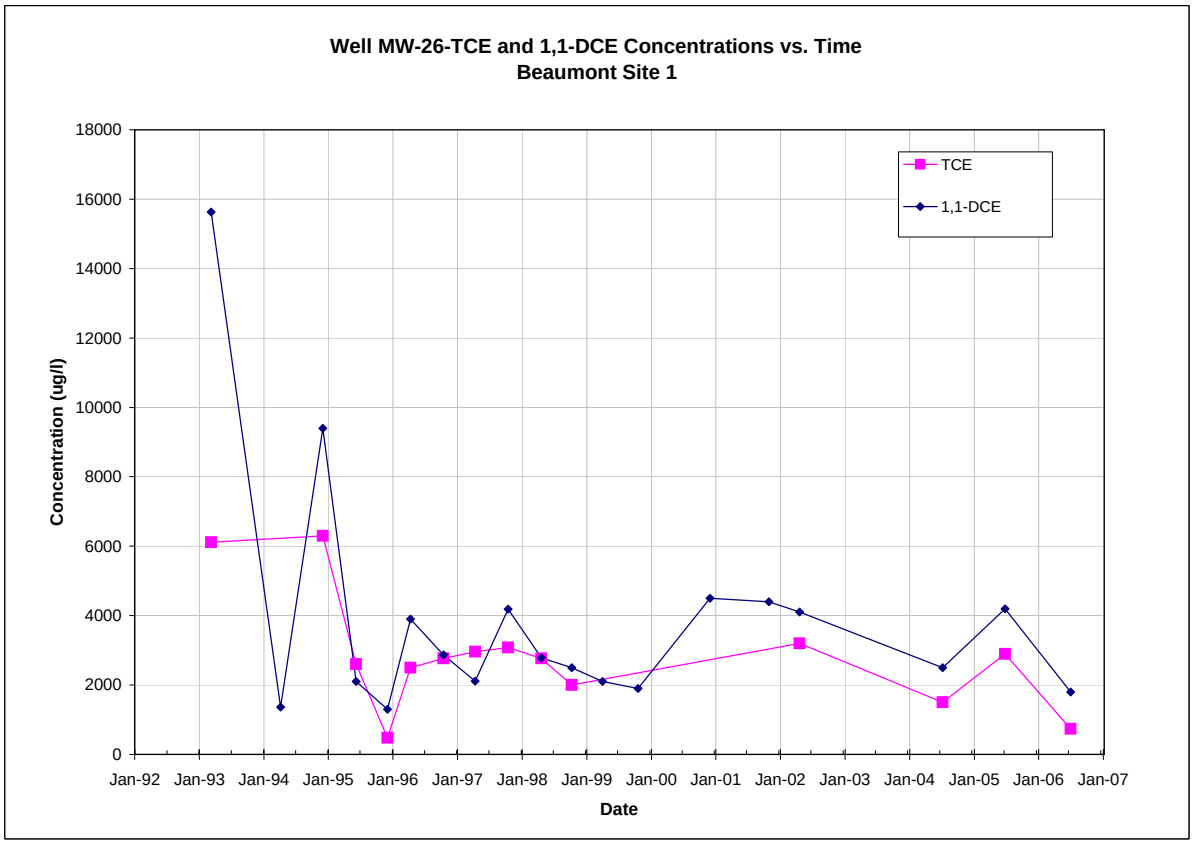

Note: All non-detections are set to zero for graphing purposes.

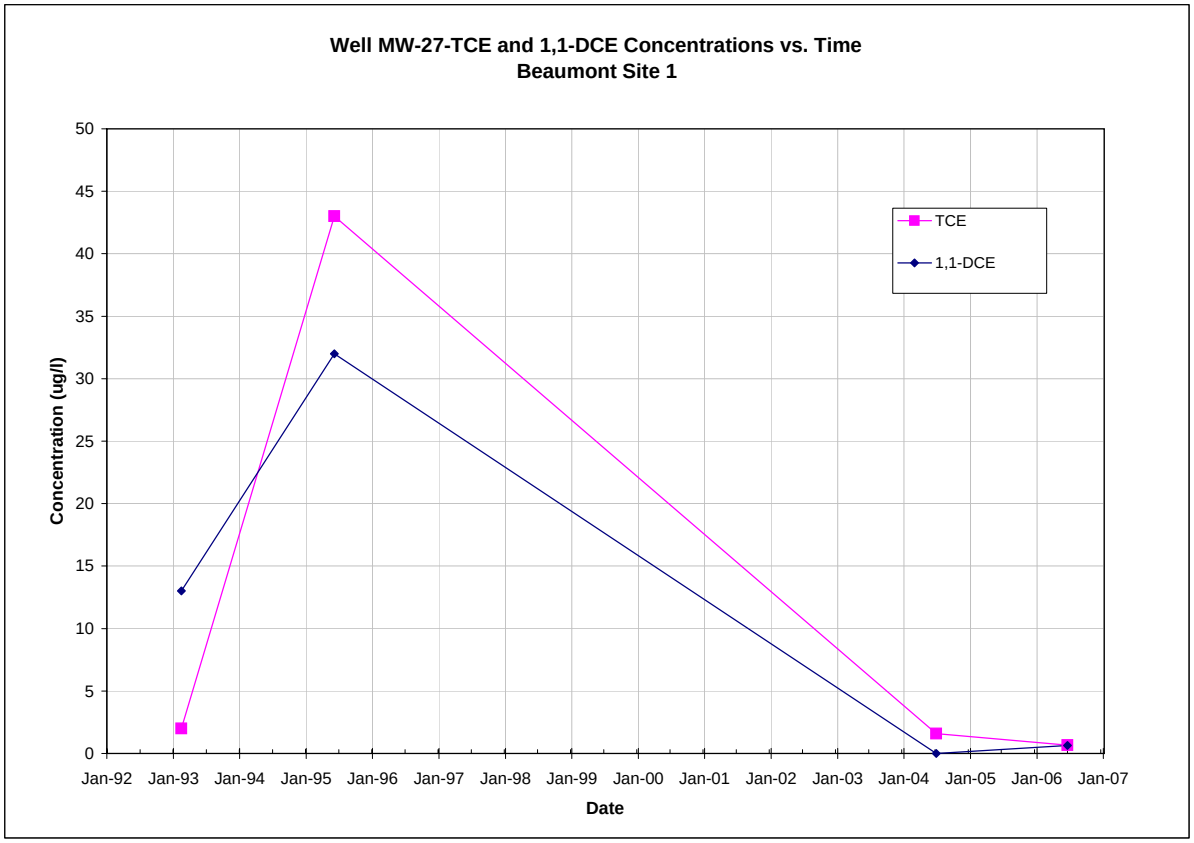

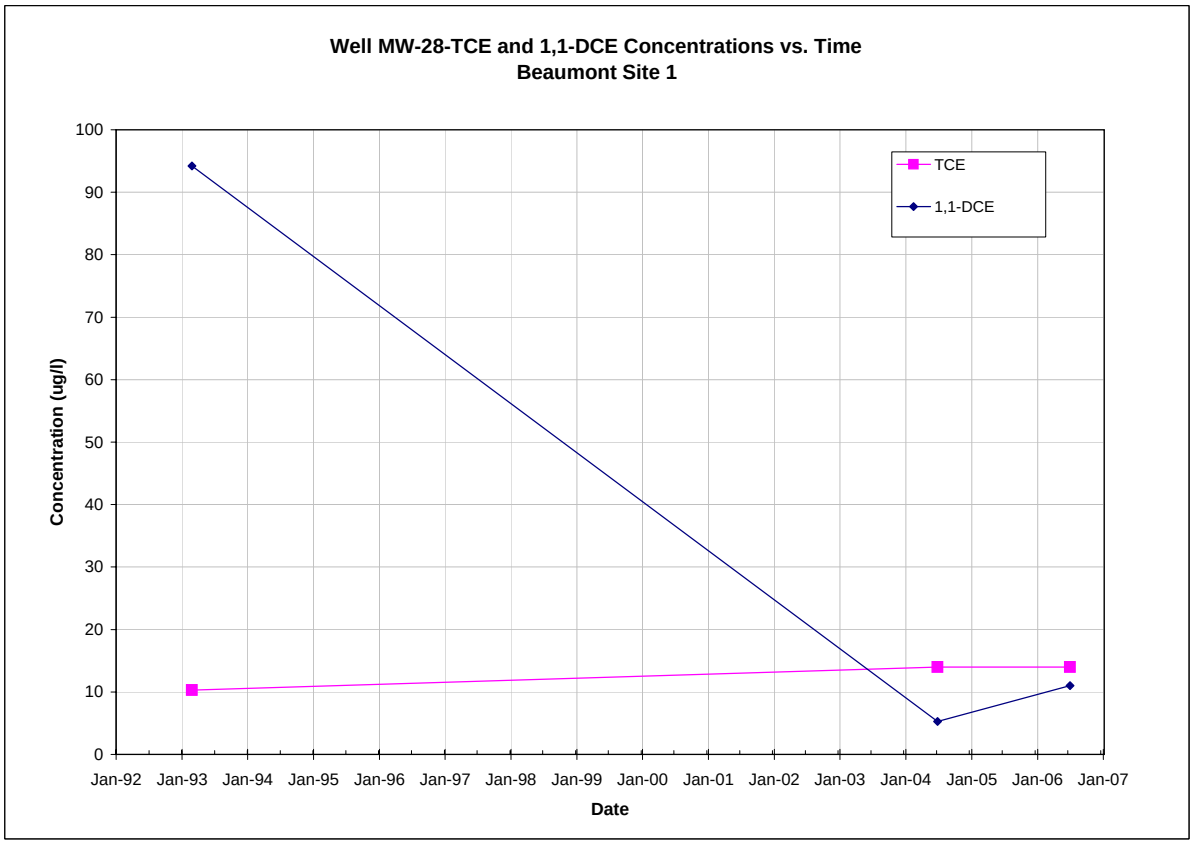

Note: All non-detections are set to zero for graphing purposes.

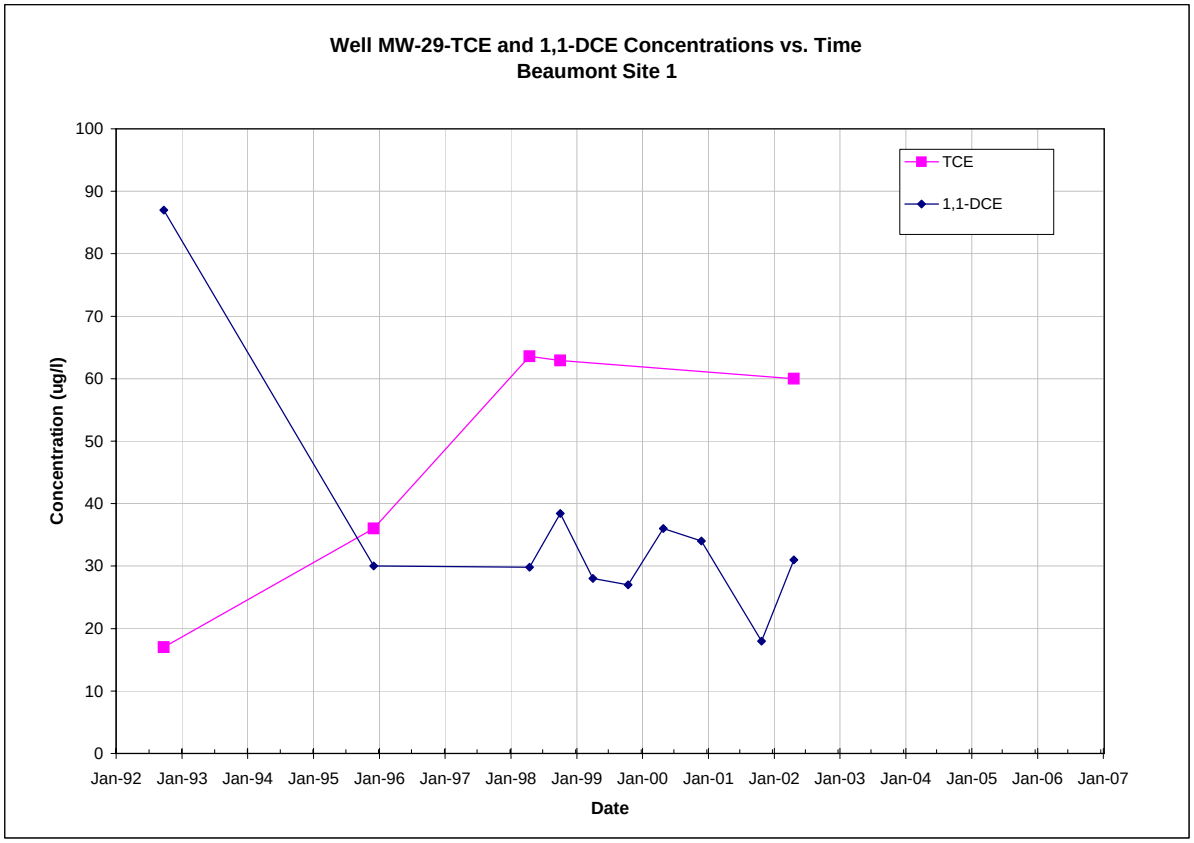

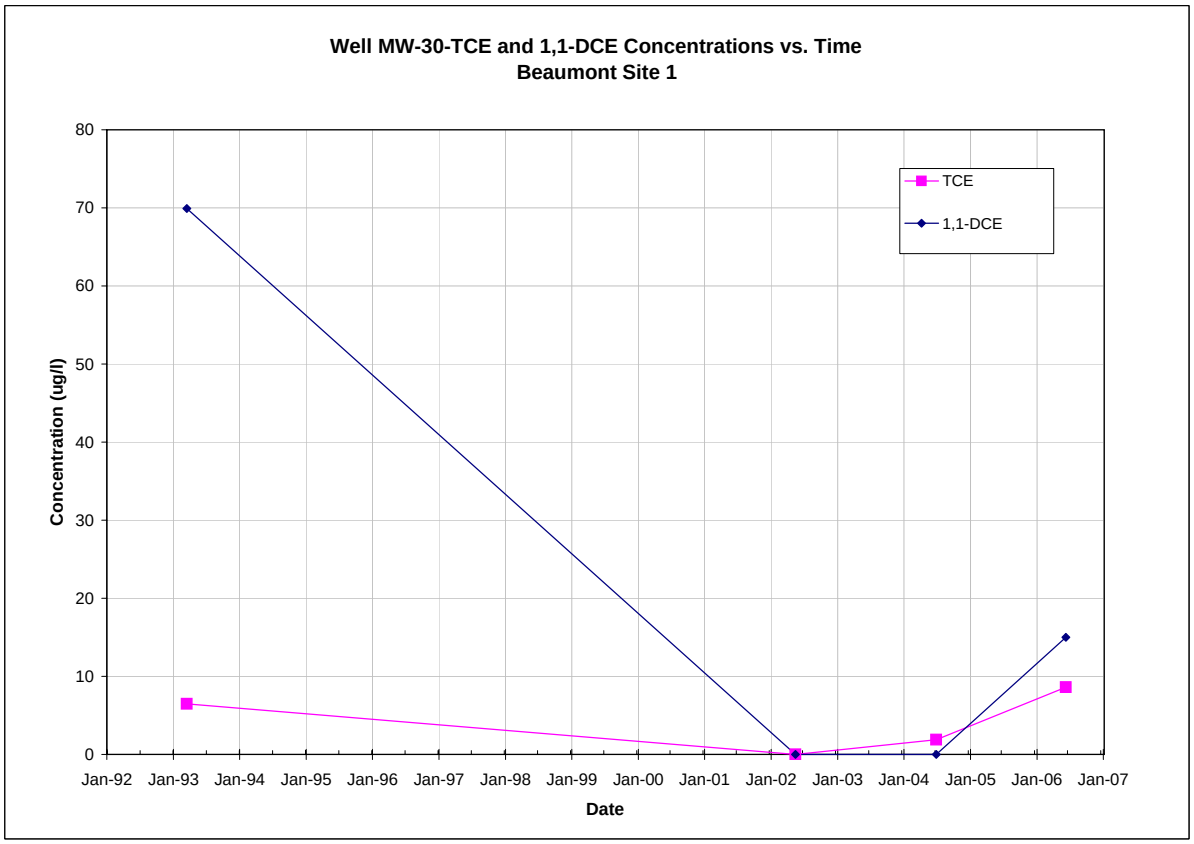

Note: All non-detections are set to zero for graphing purposes.

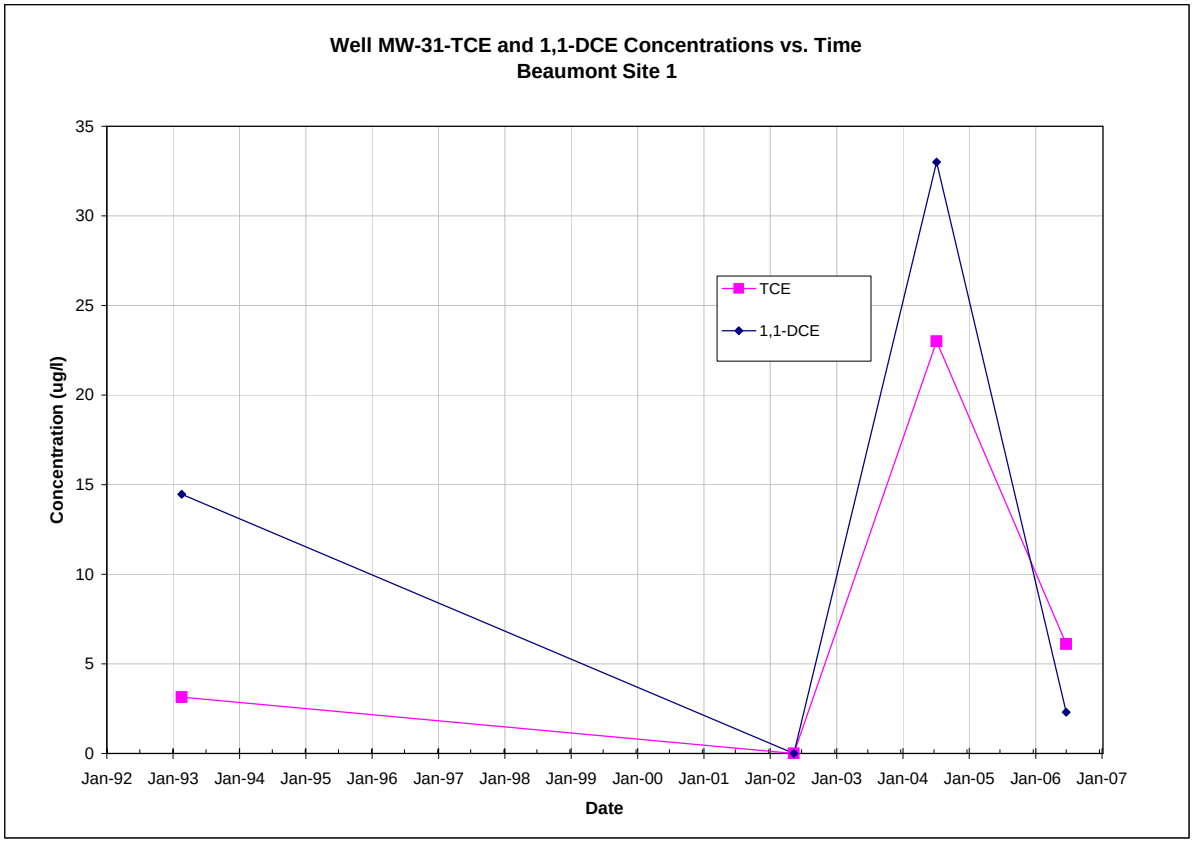

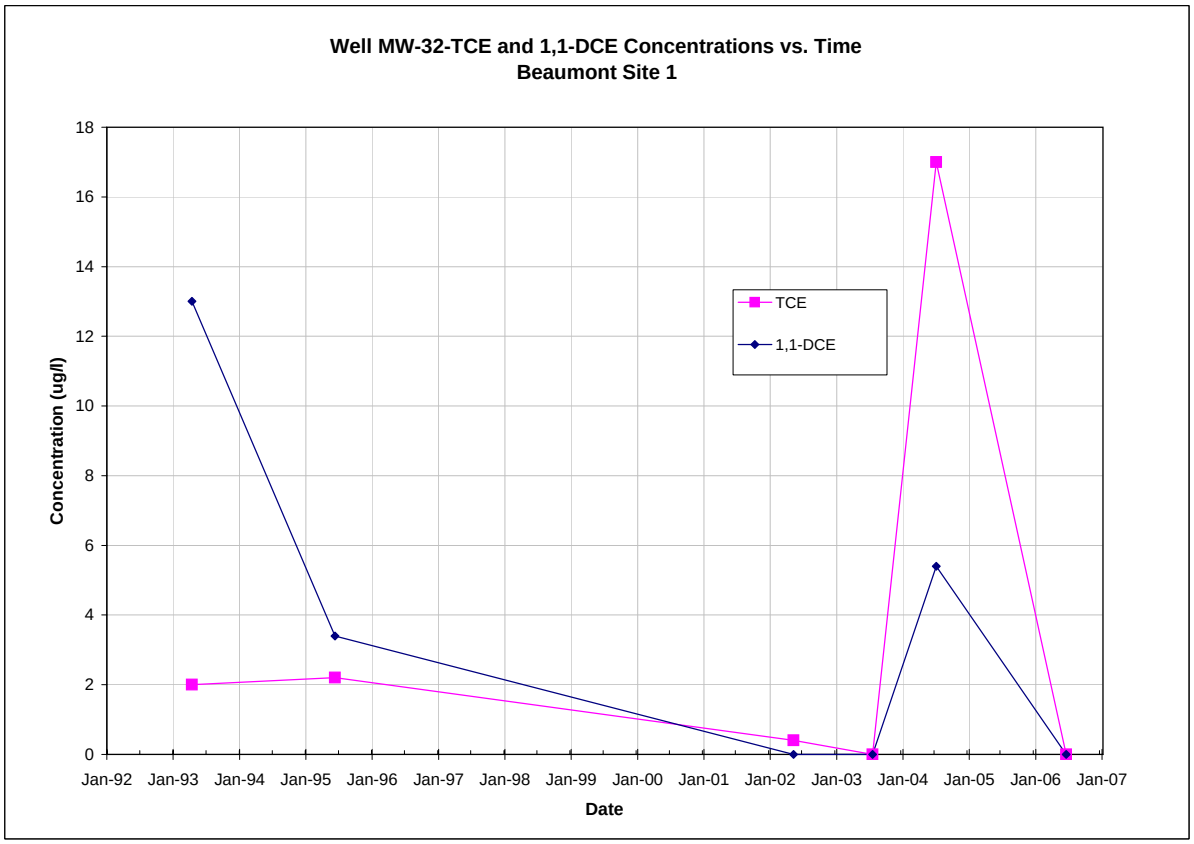

Note: All non-detections are set to zero for graphing purposes.

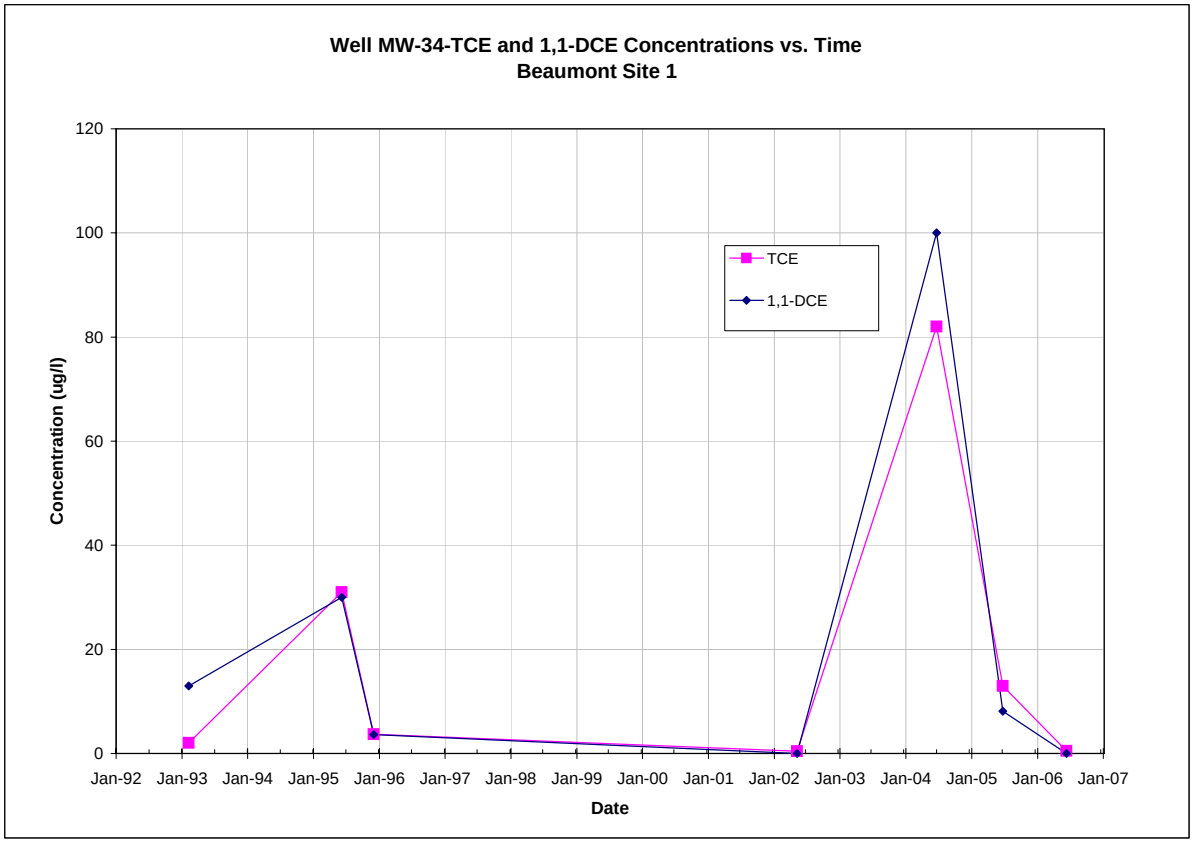

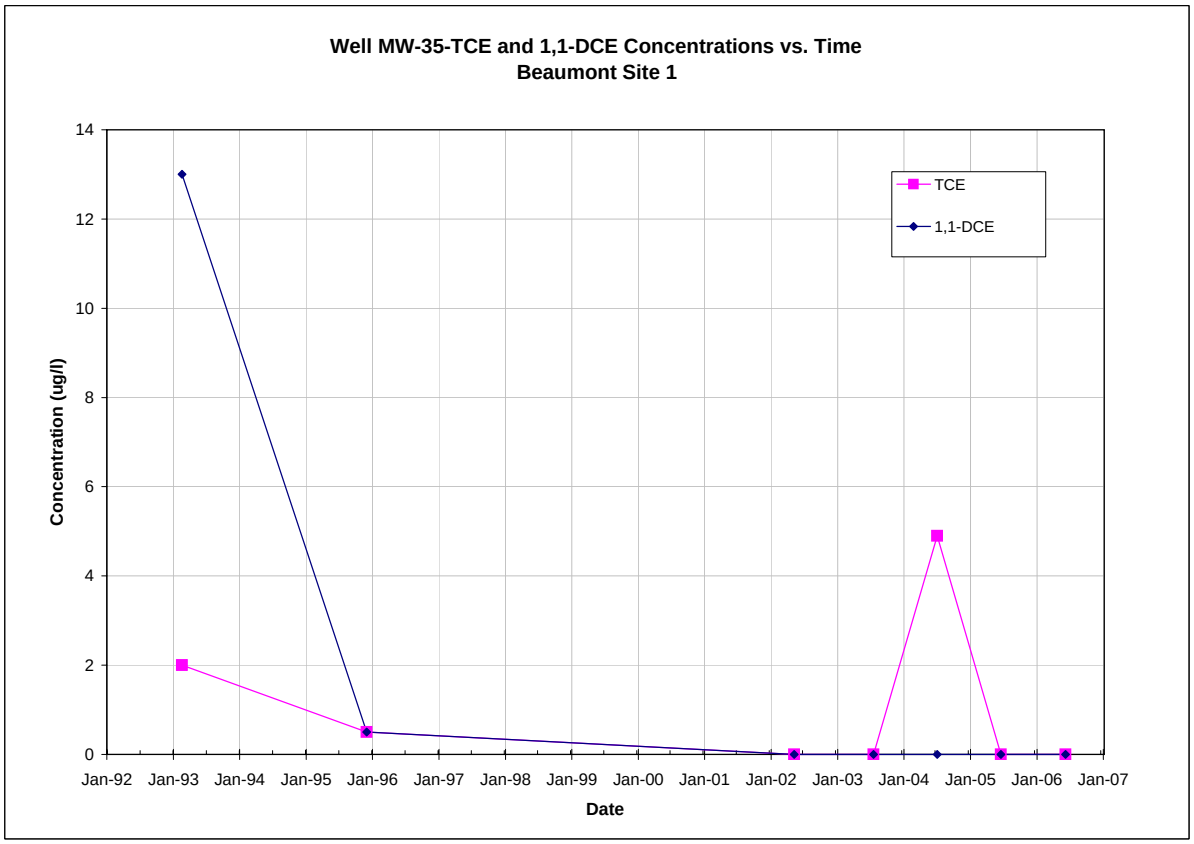

Note: All non-detections are set to zero for graphing purposes.

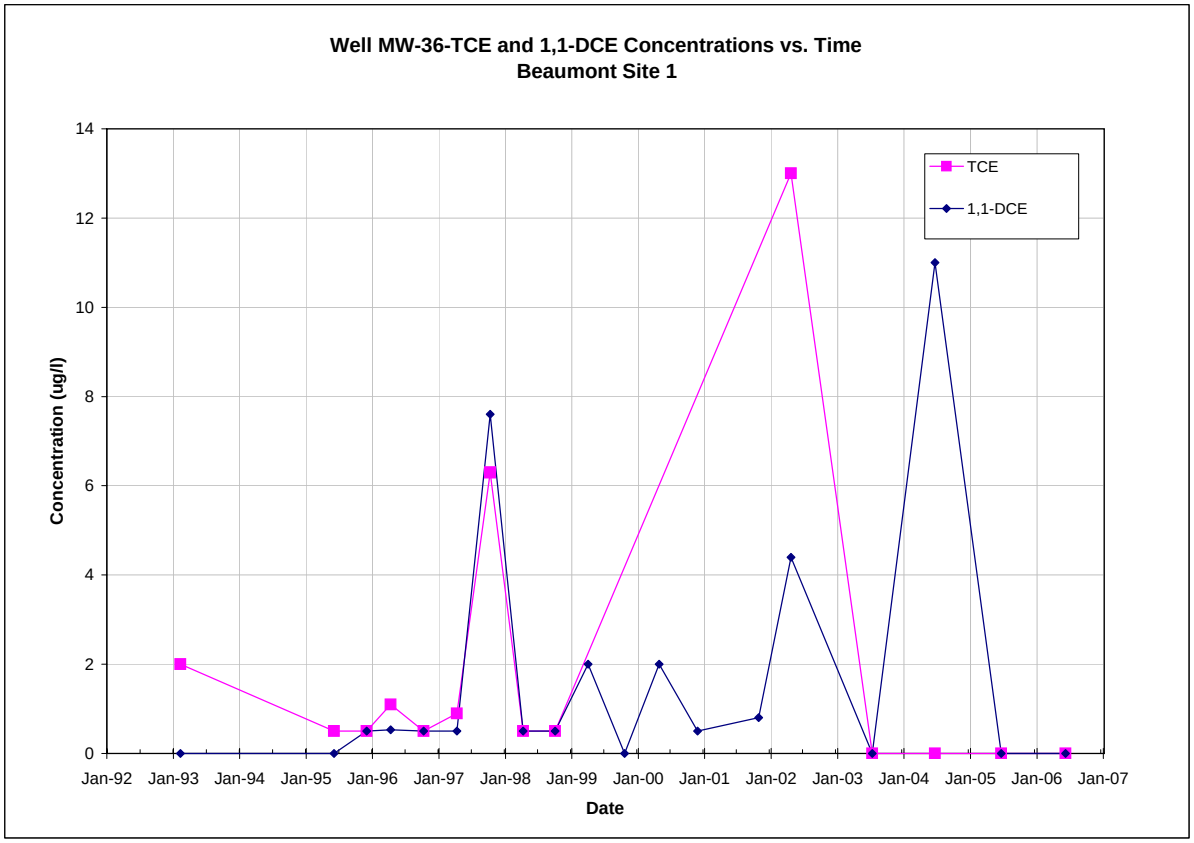

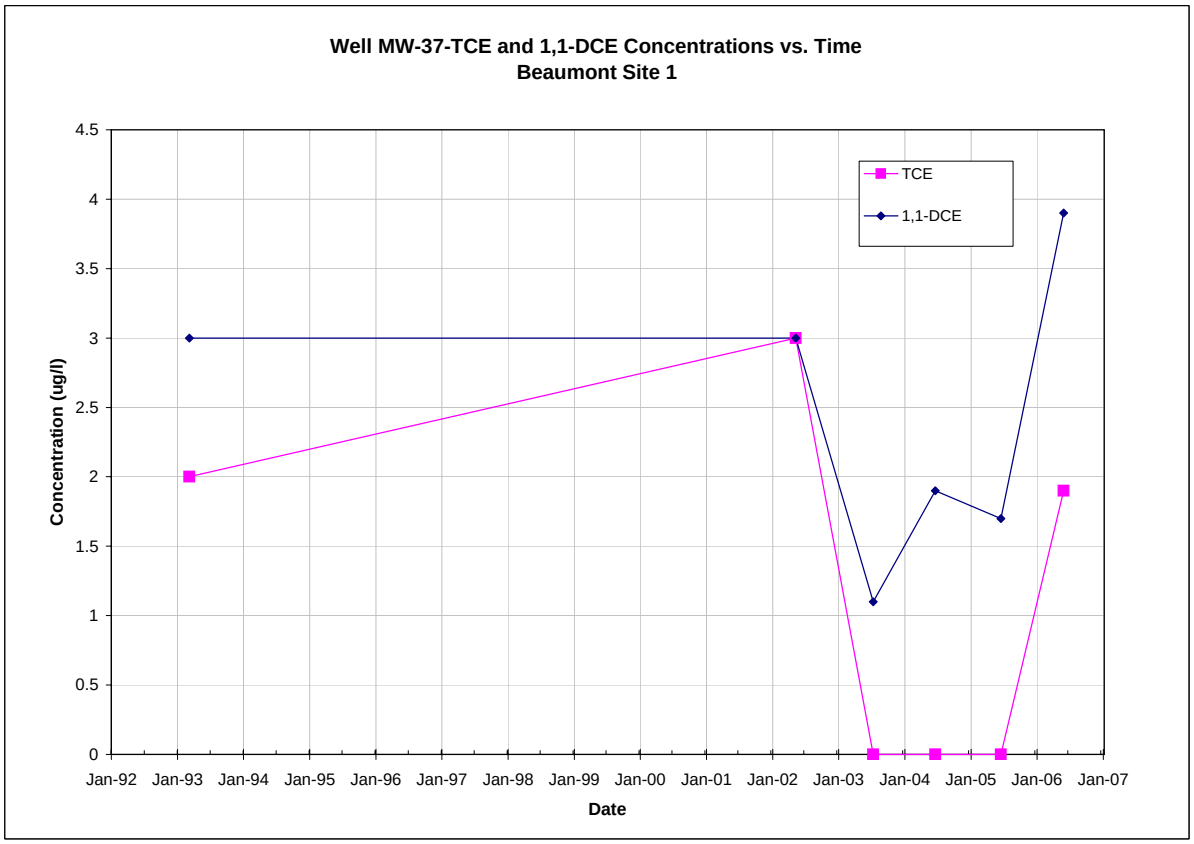

Note: All non-detections are set to zero for graphing purposes.

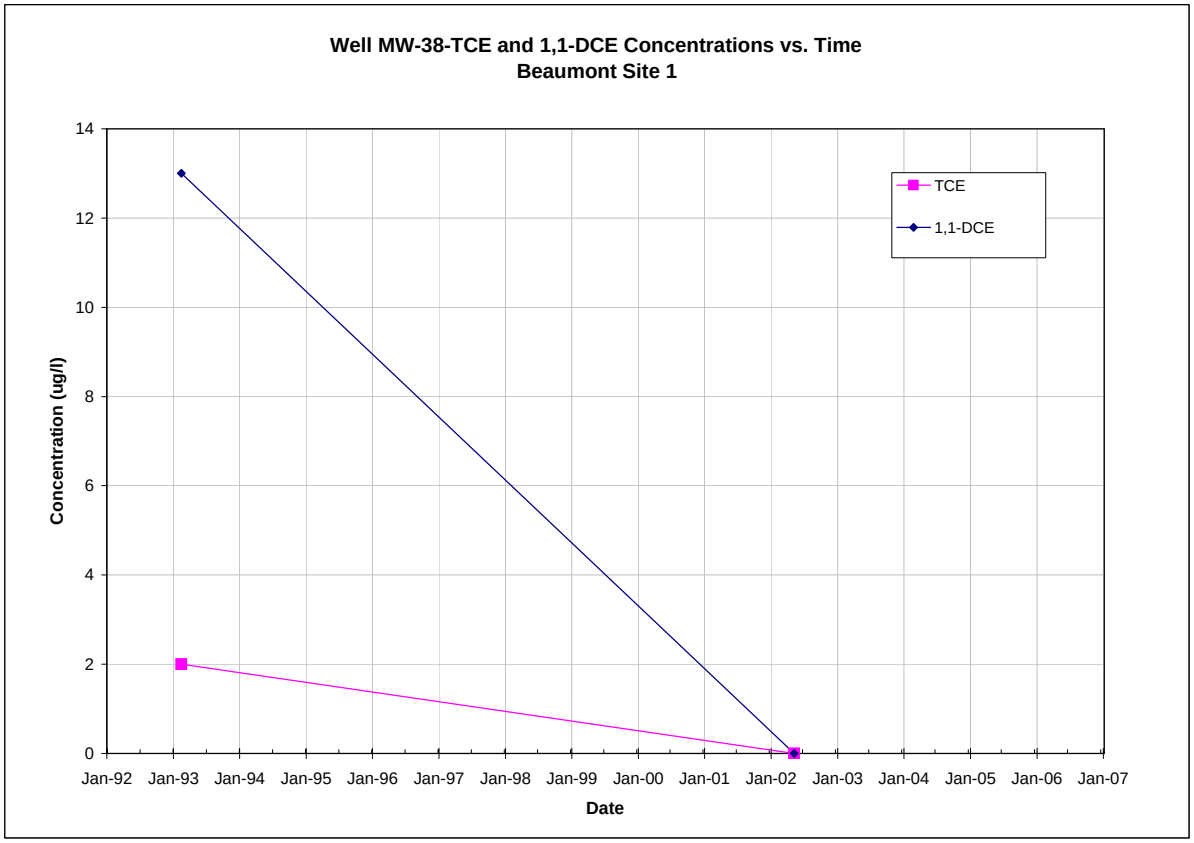

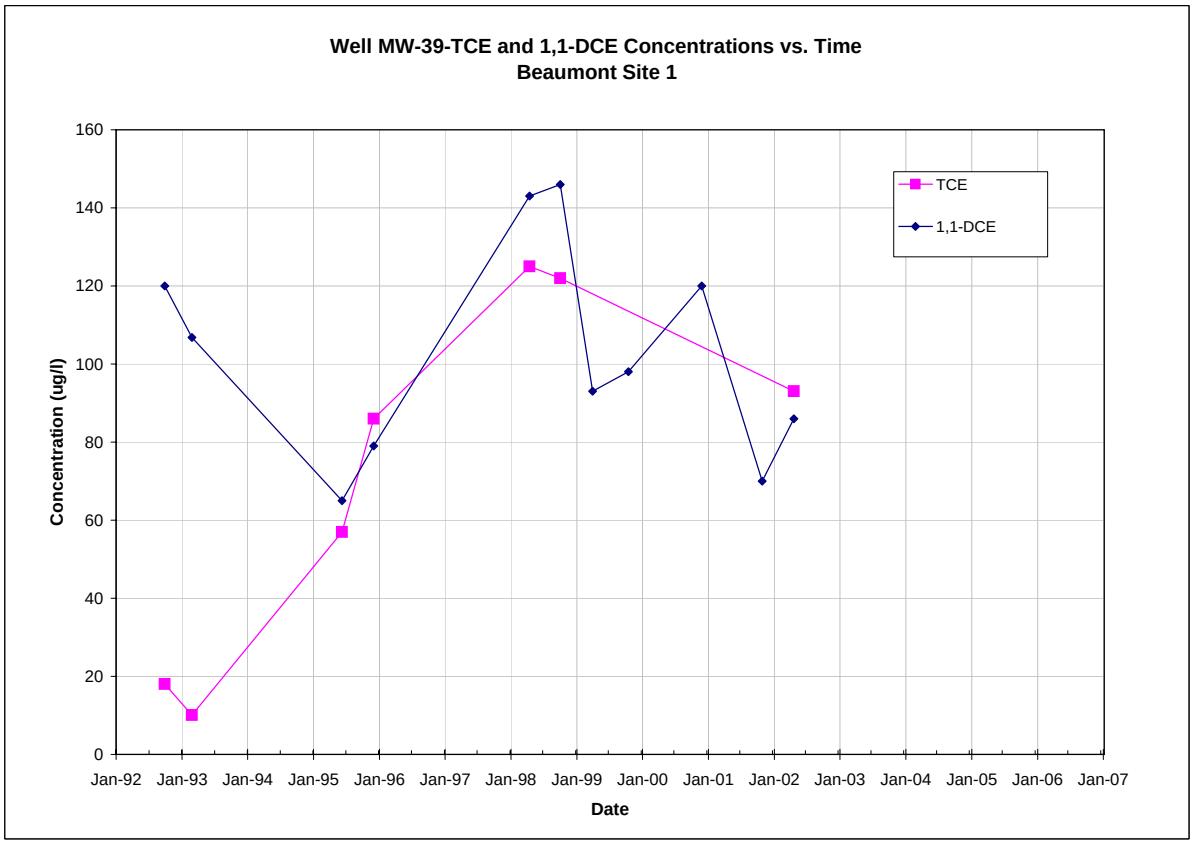

Note: All non-detections are set to zero for graphing purposes.

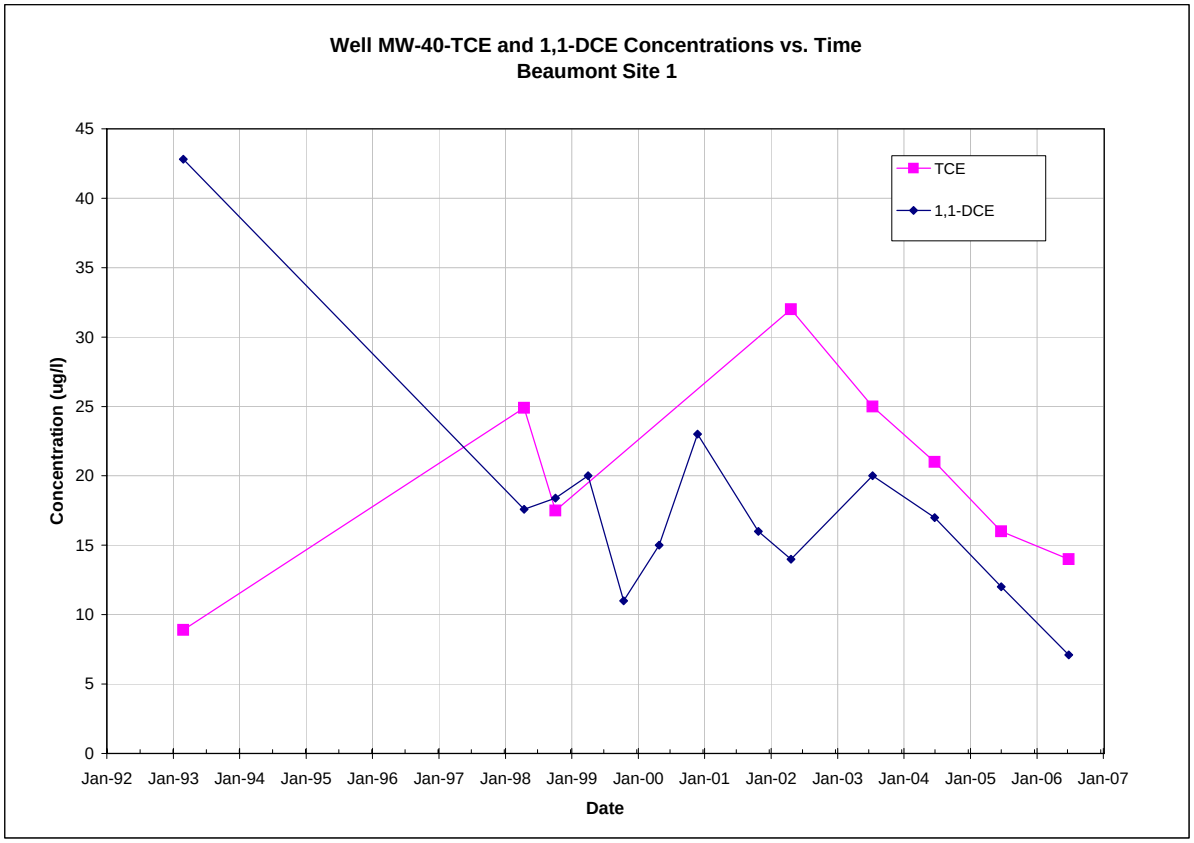

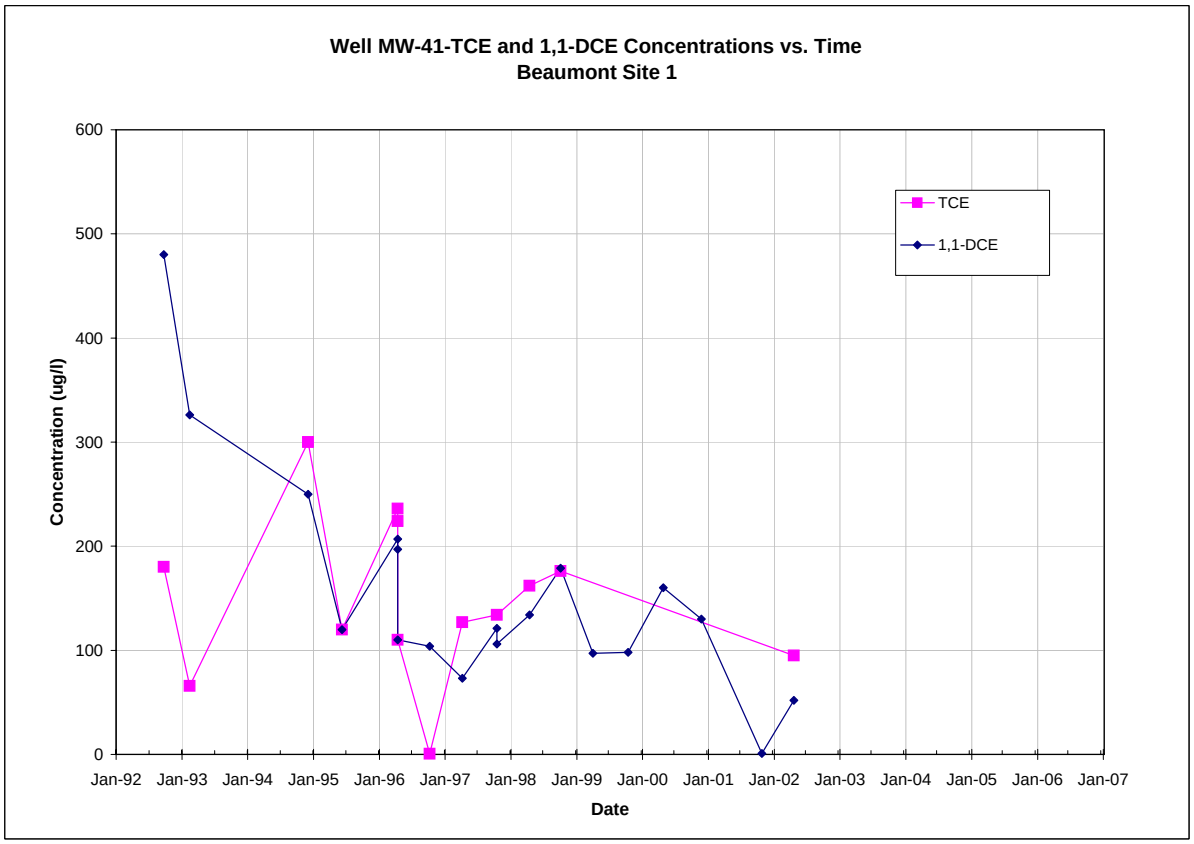

Note: All non-detections are set to zero for graphing purposes.

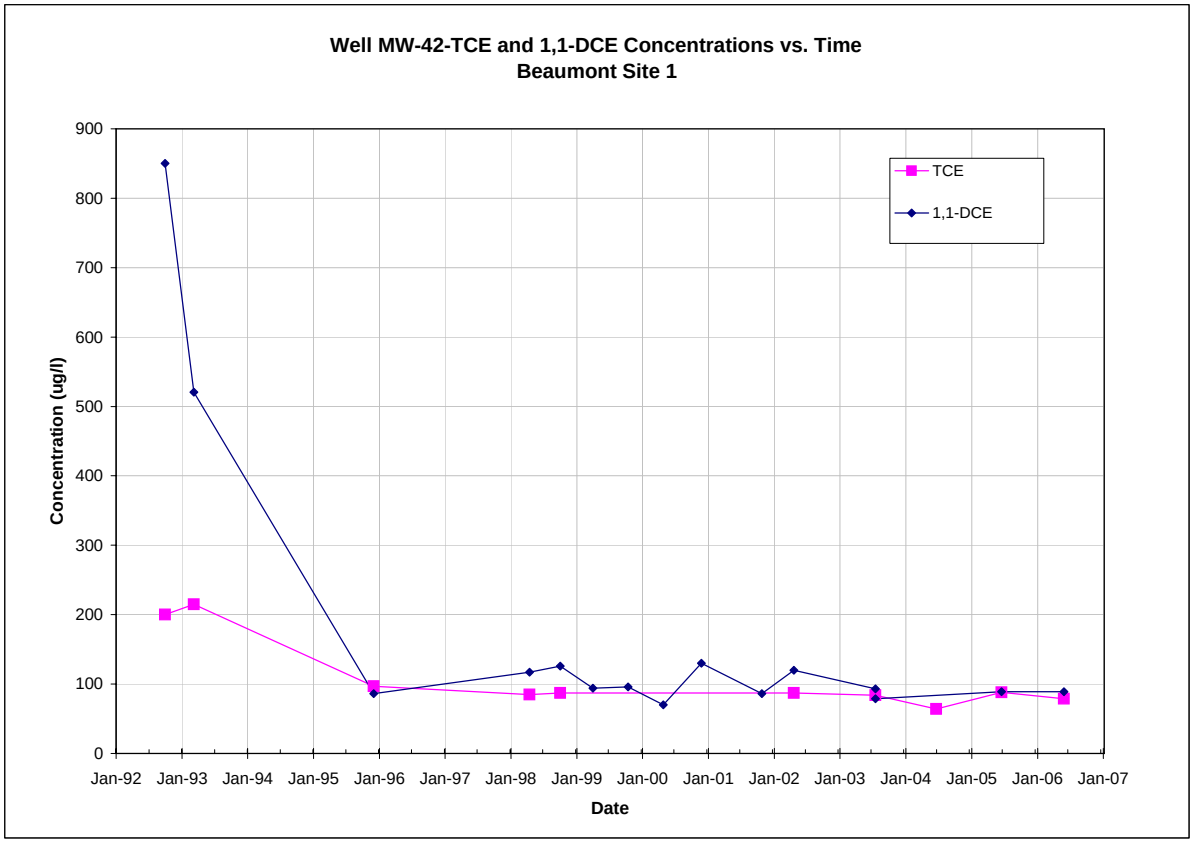

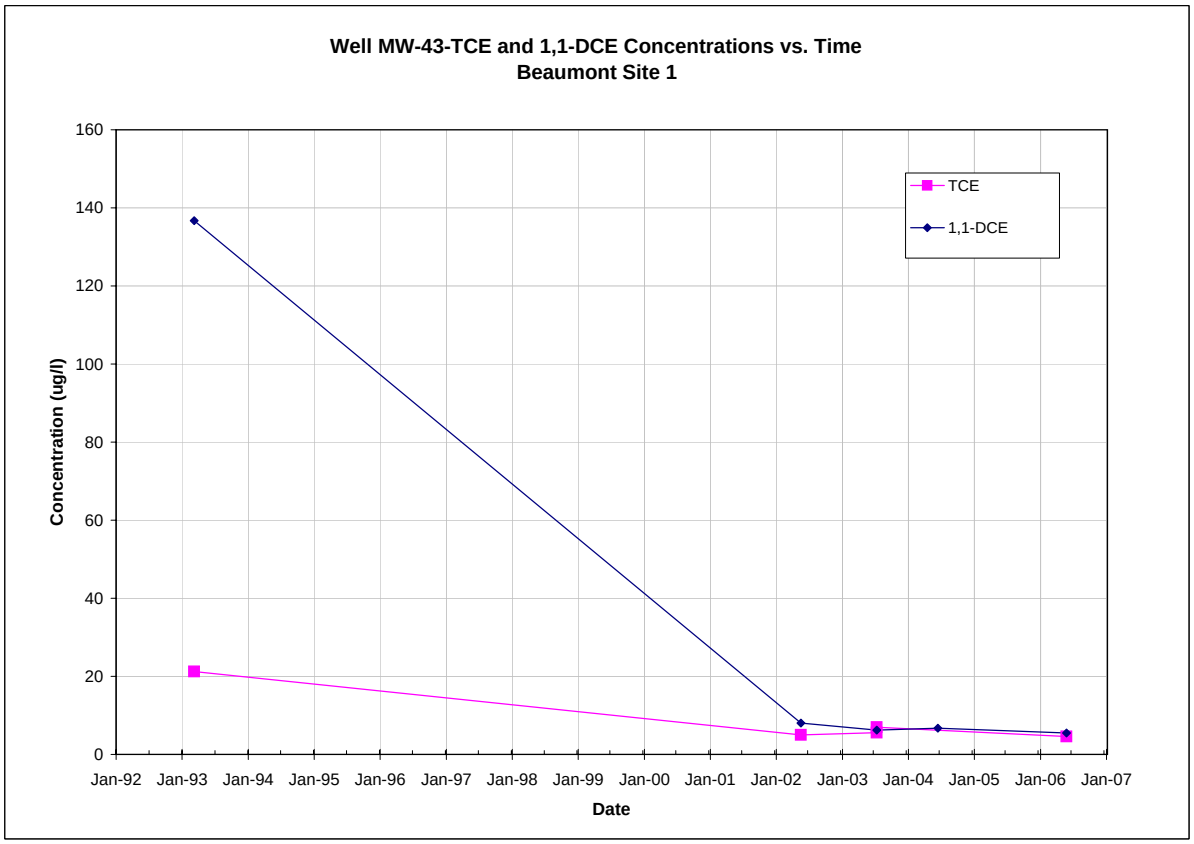

Note: All non-detections are set to zero for graphing purposes.

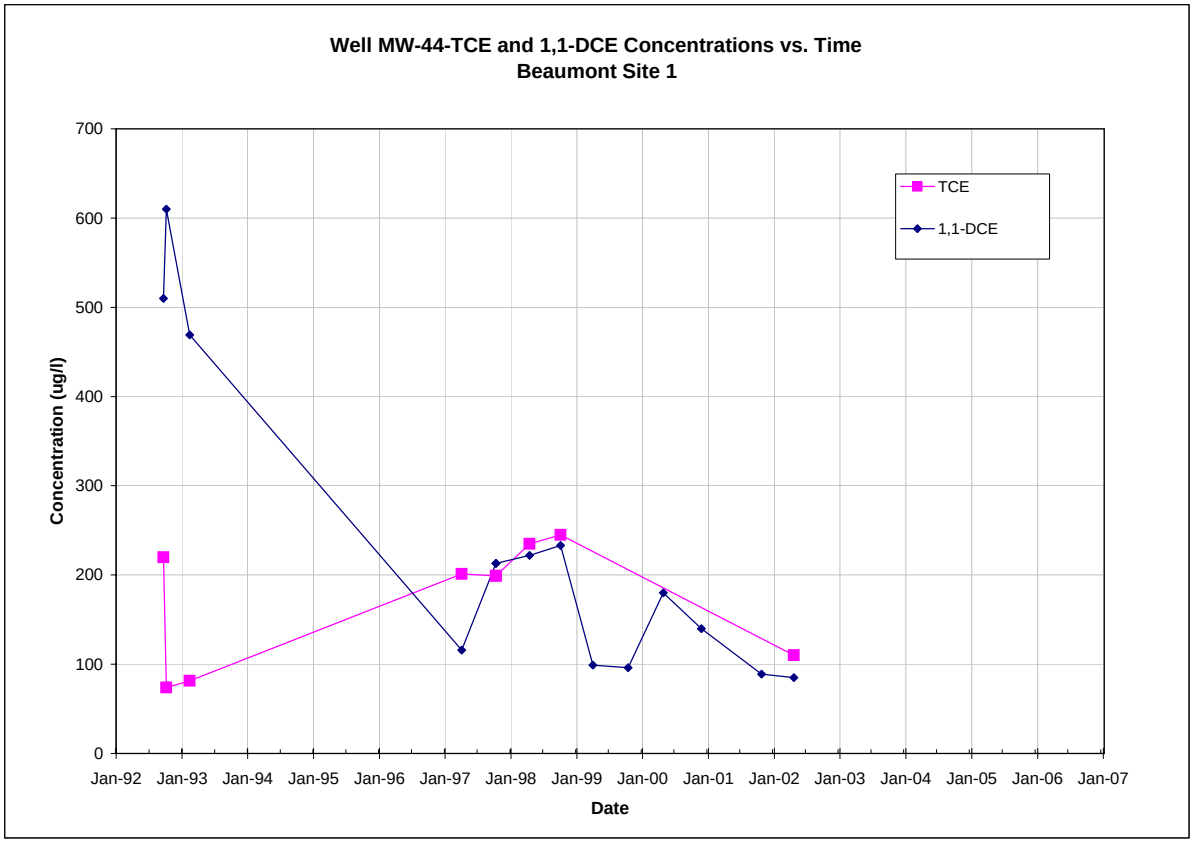

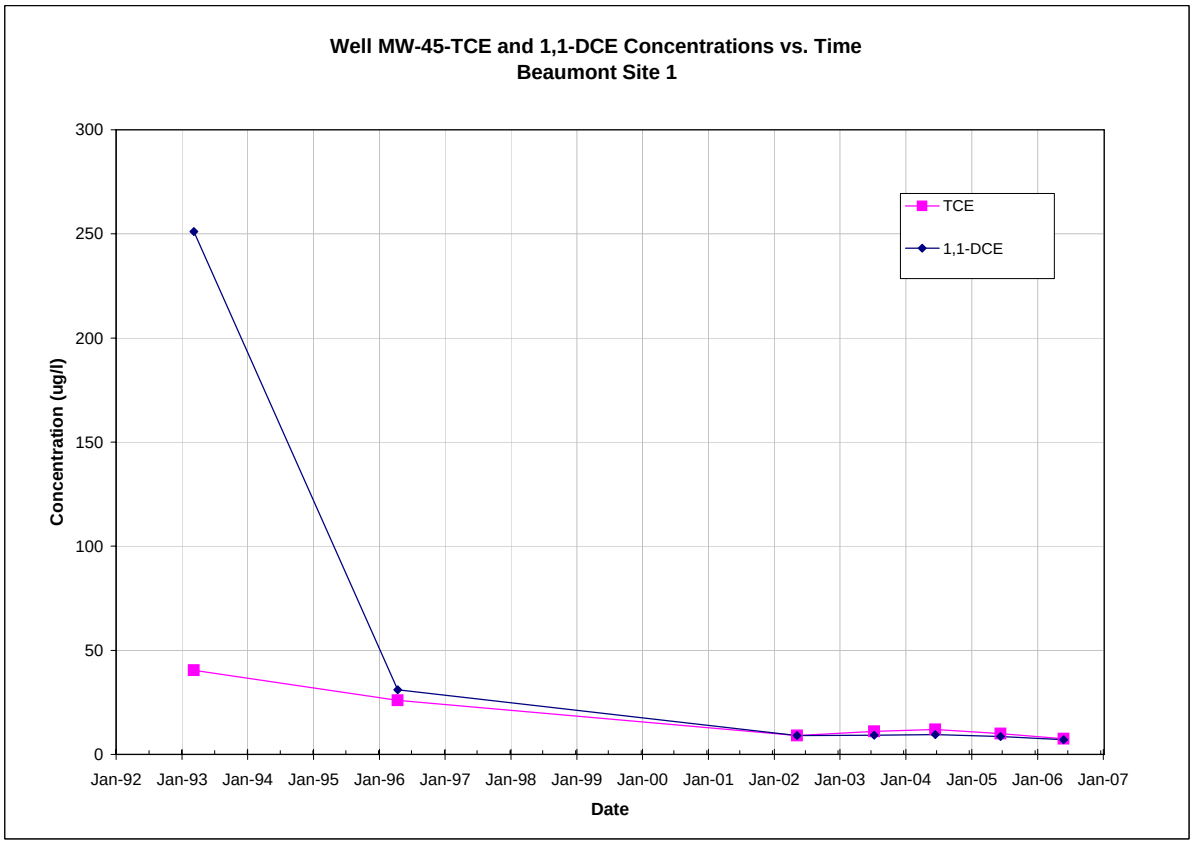

Note: All non-detections are set to zero for graphing purposes.

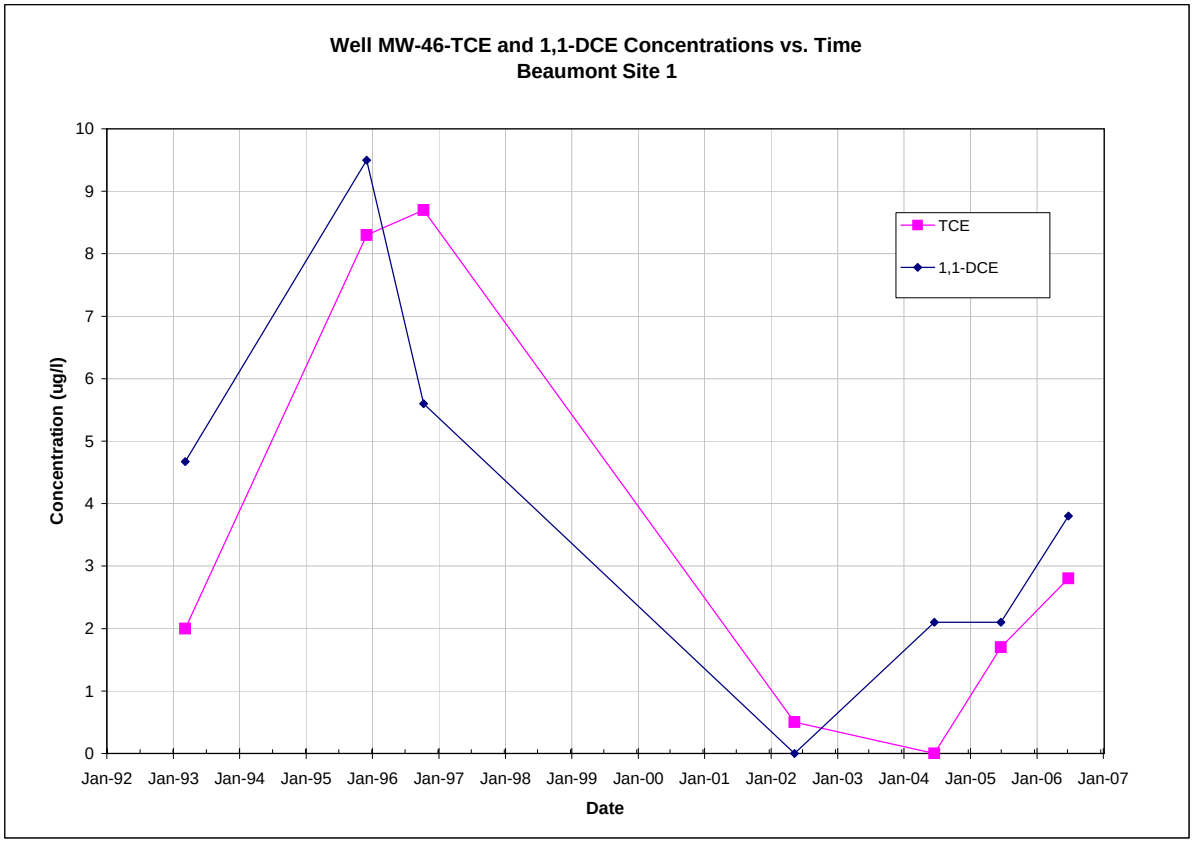

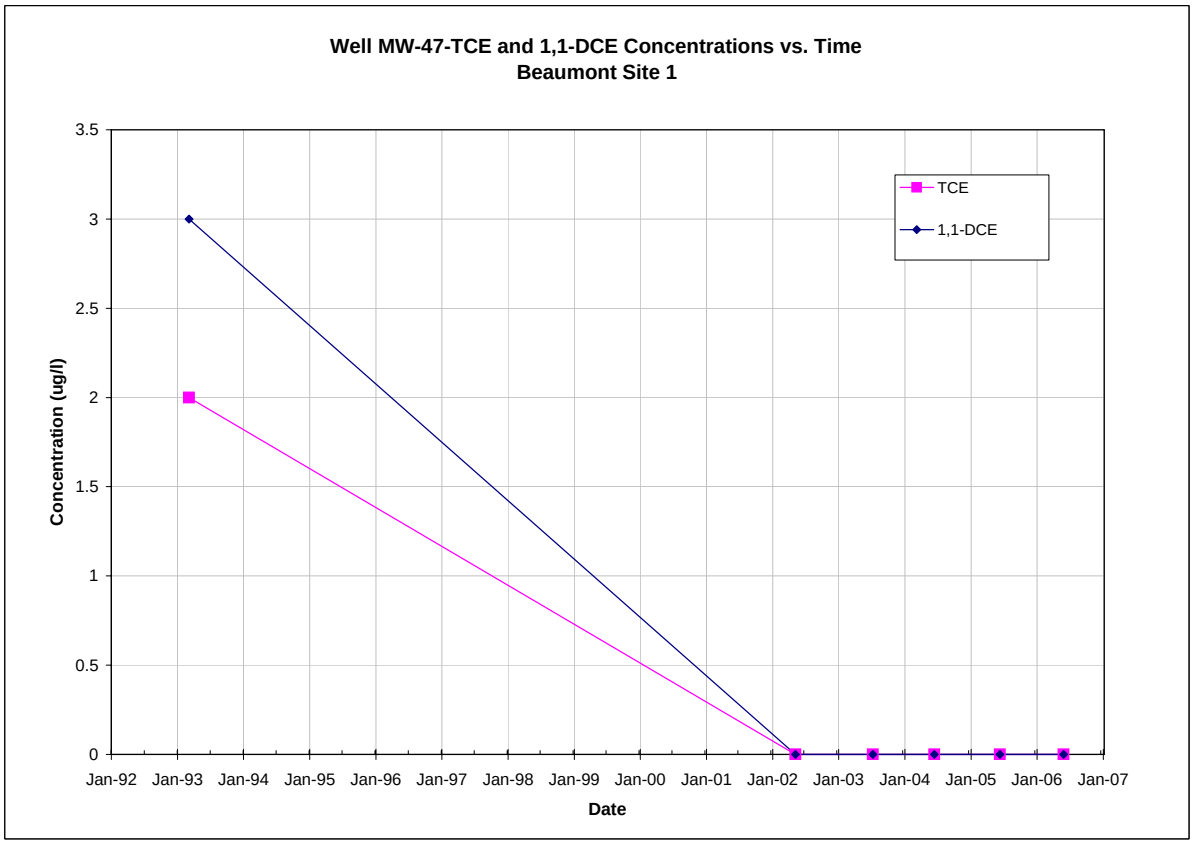

Note: All non-detections are set to zero for graphing purposes.

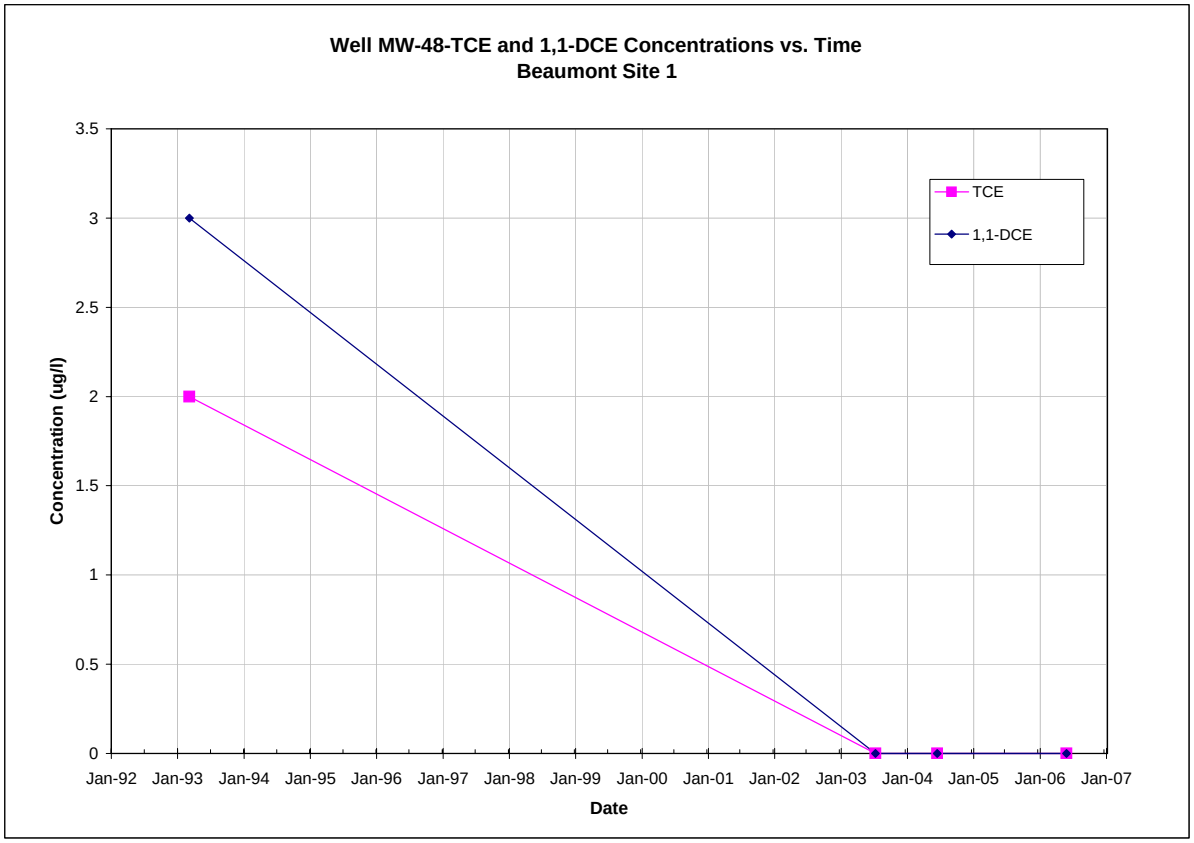

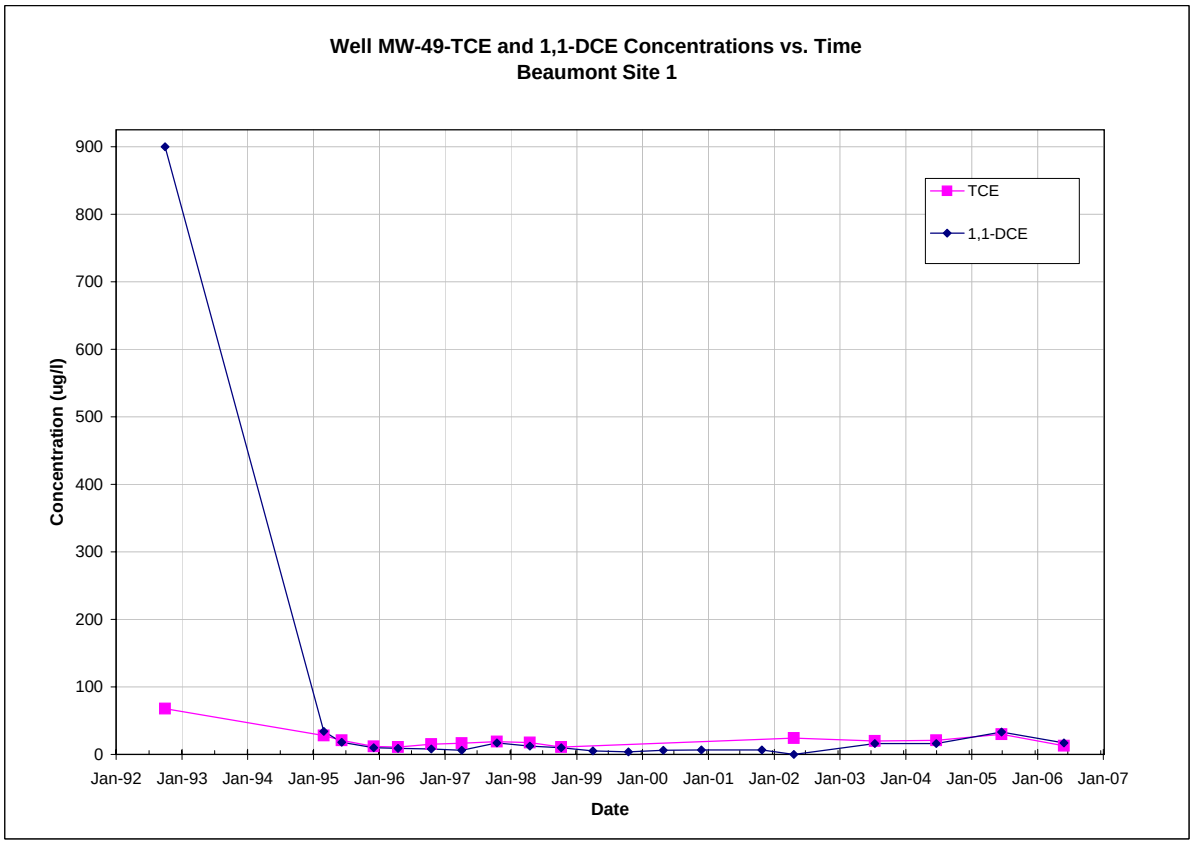

Note: All non-detections are set to zero for graphing purposes.

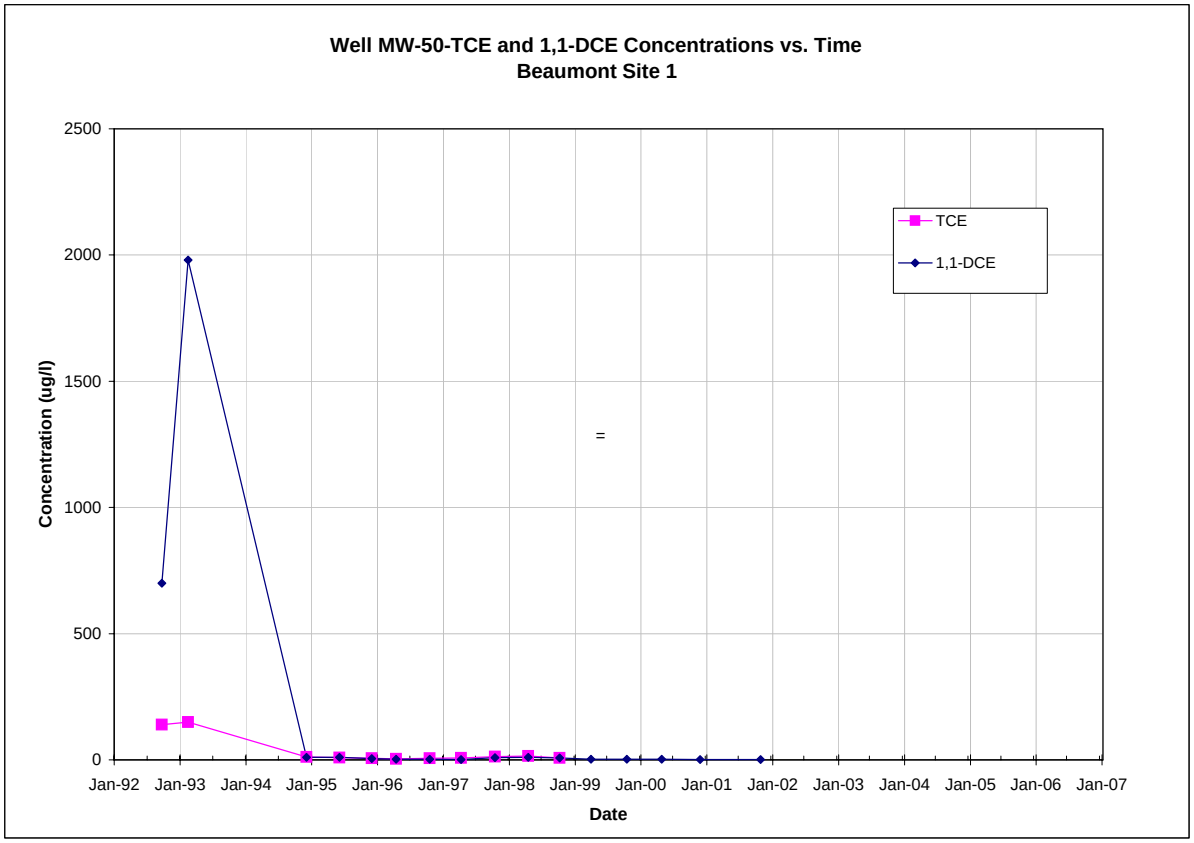

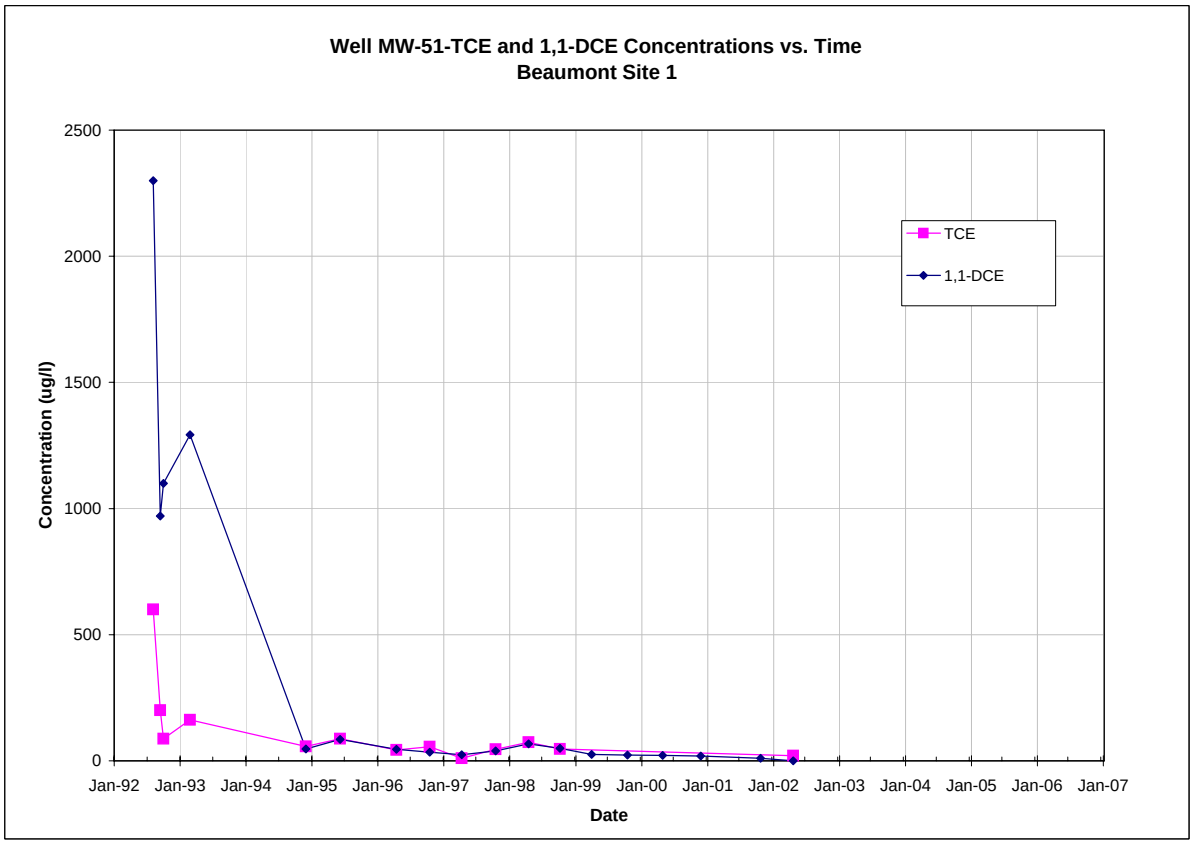

Note: All non-detections are set to zero for graphing purposes.

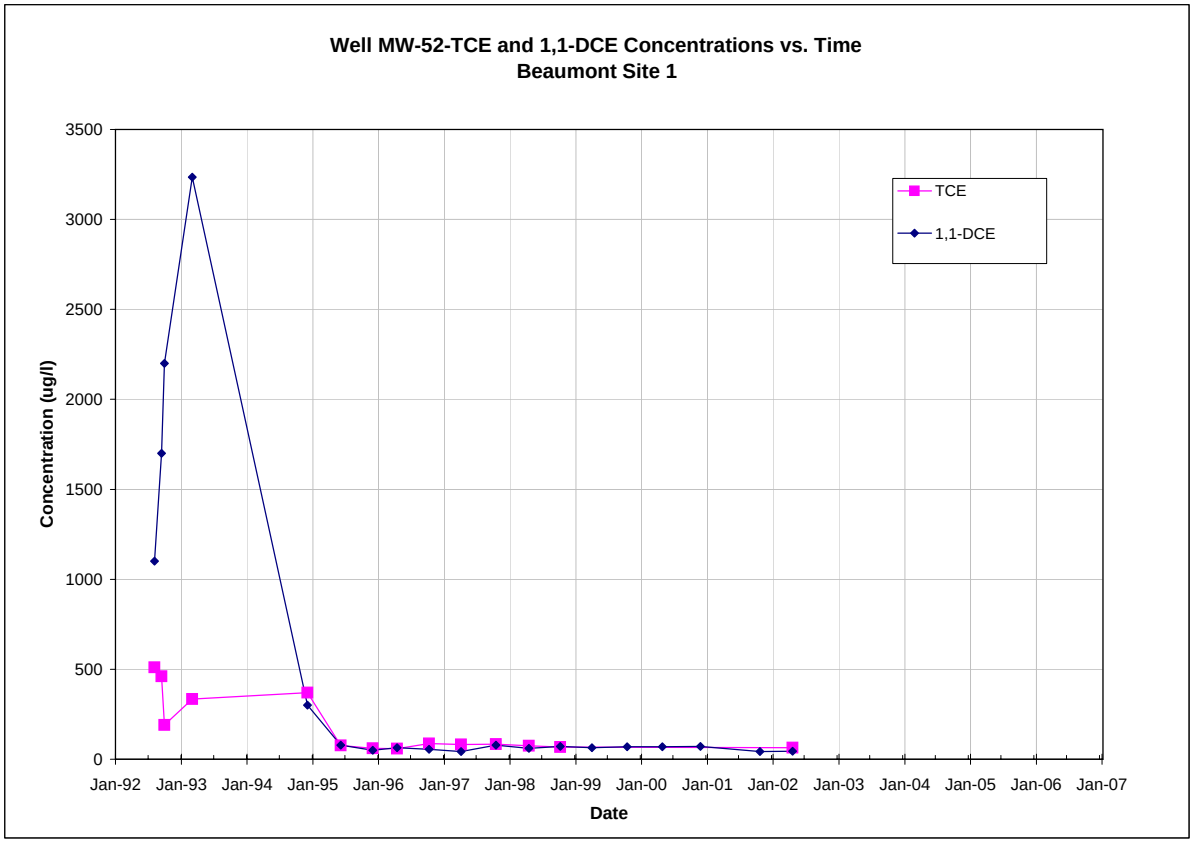

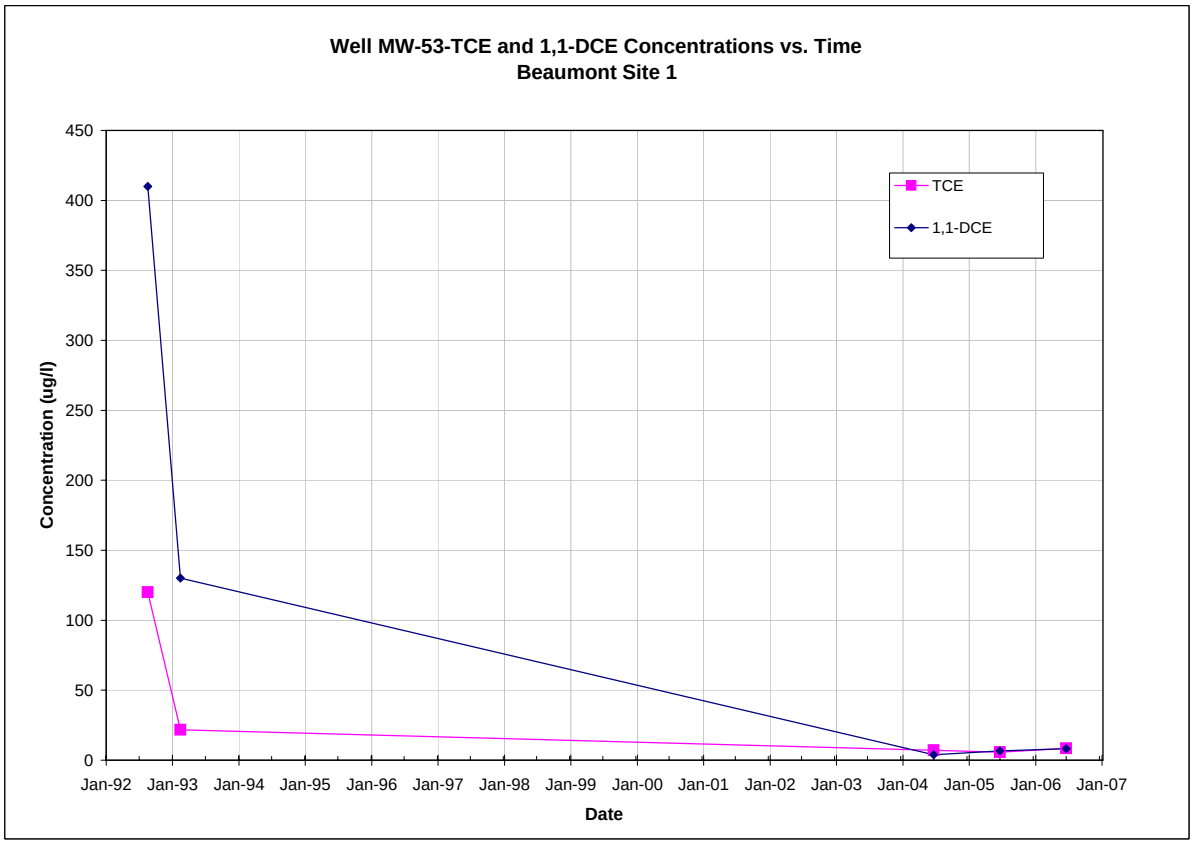

Note: All non-detections are set to zero for graphing purposes.

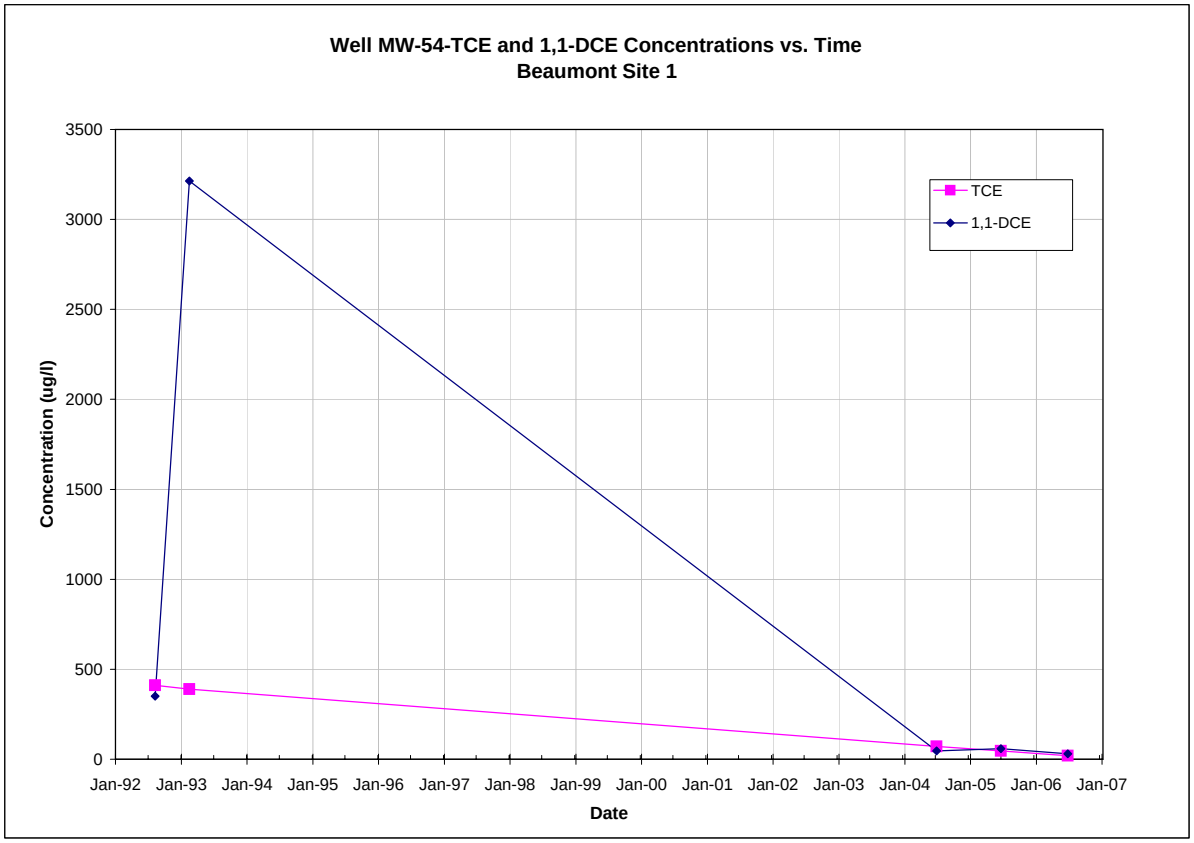

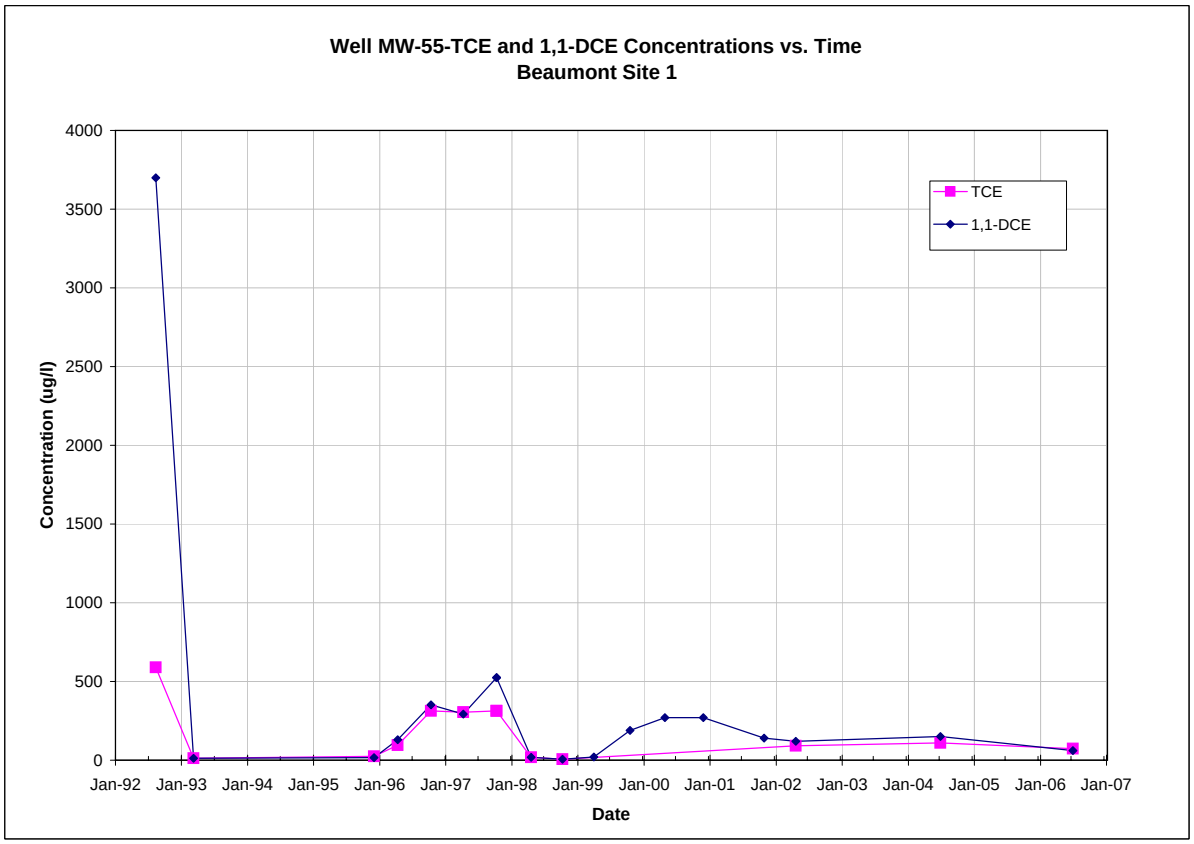

Note: All non-detections are set to zero for graphing purposes.

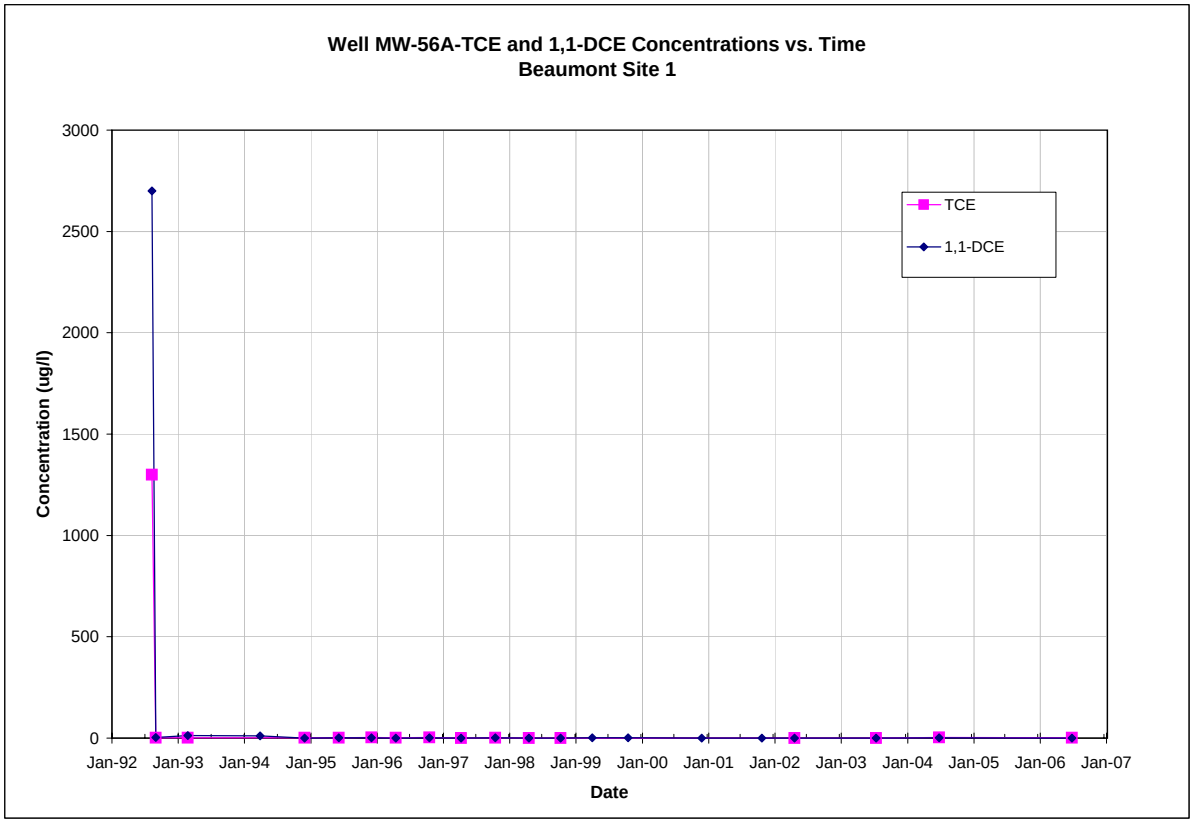

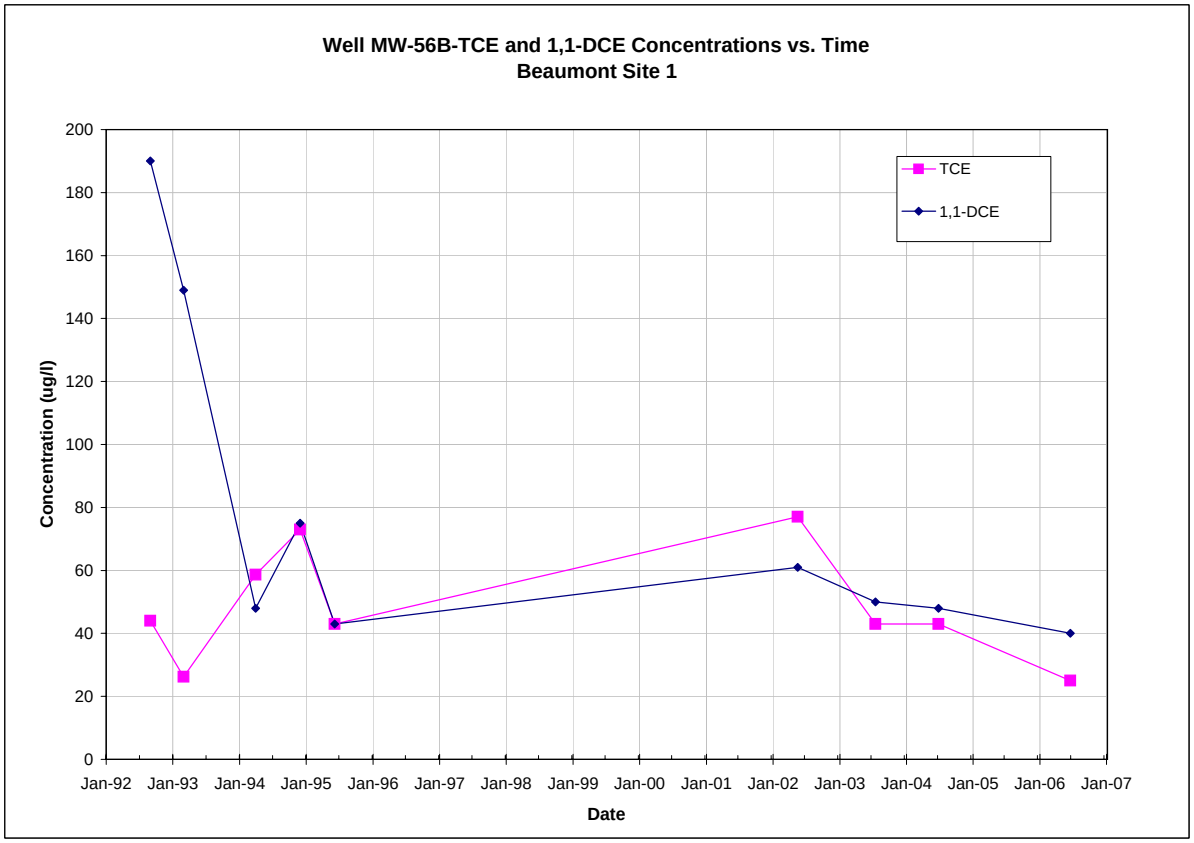

Note: All non-detections are set to zero for graphing purposes.

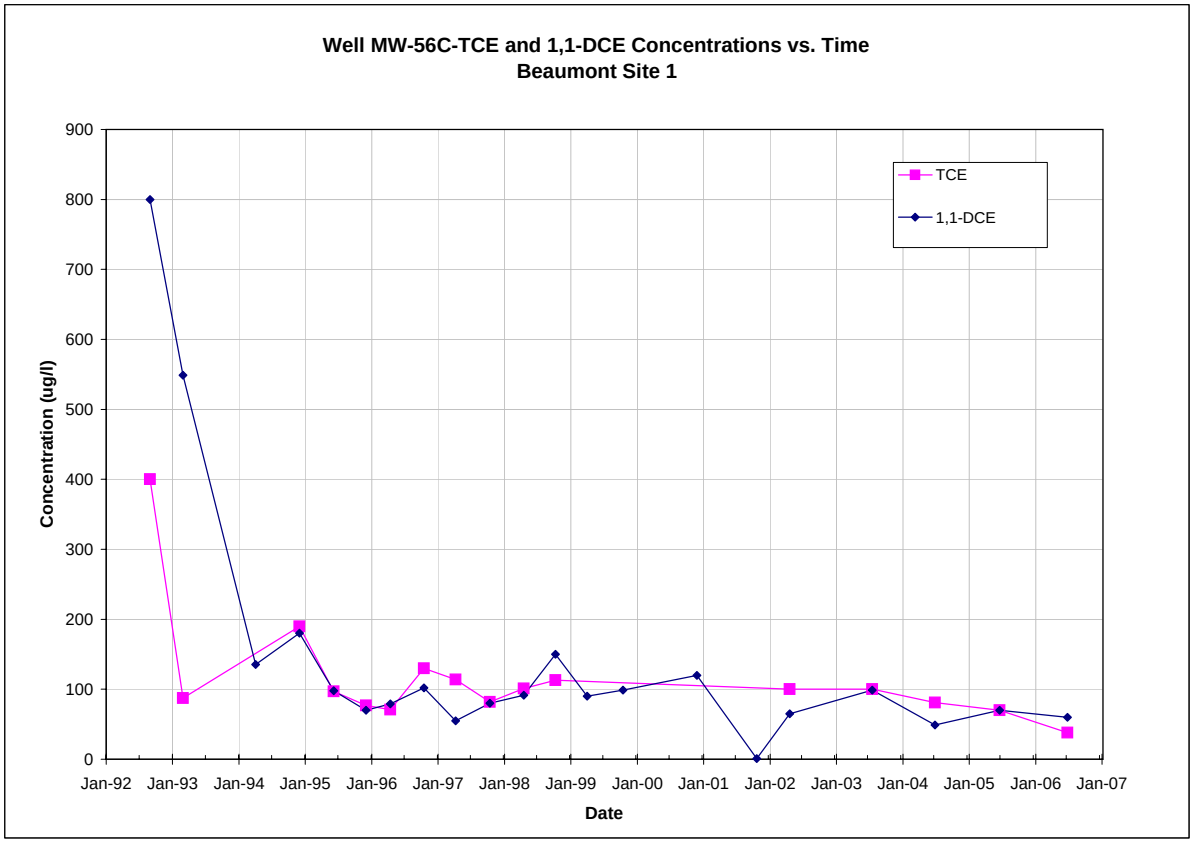

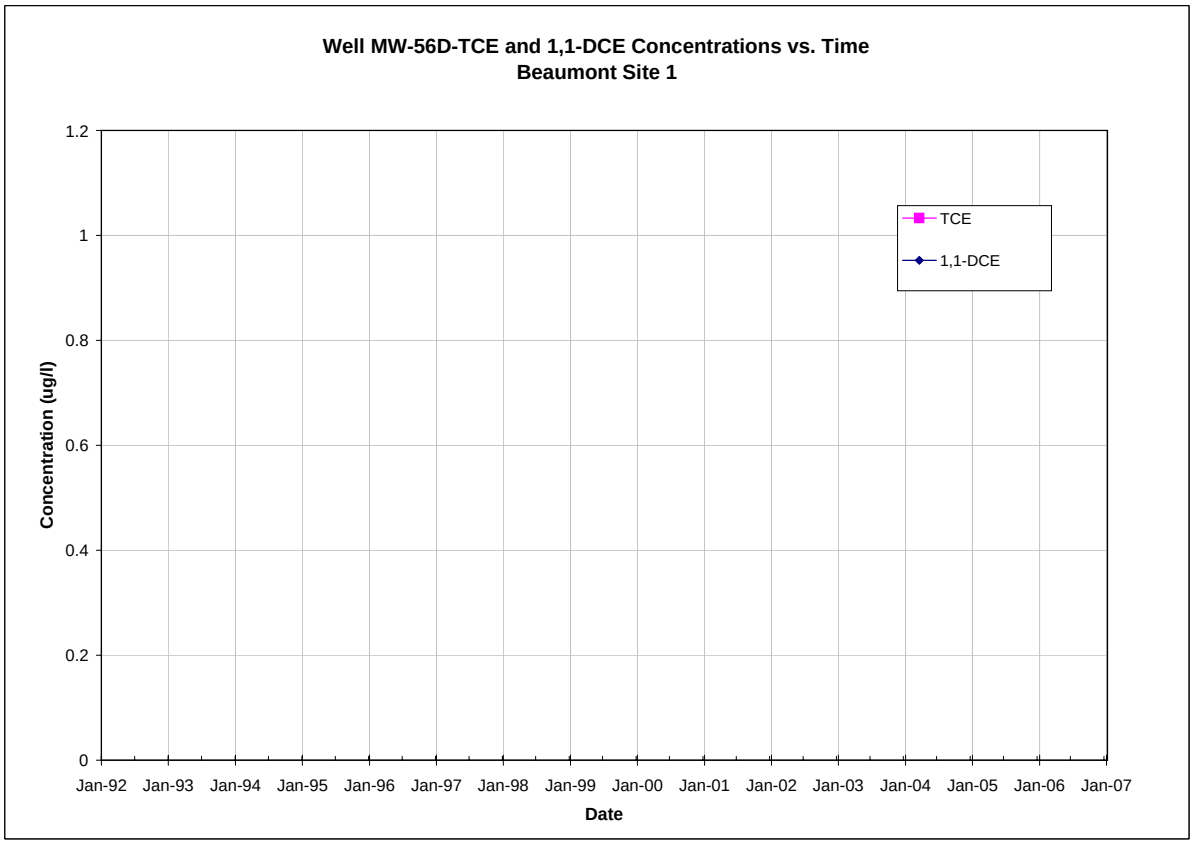

Note: All non-detections are set to zero for graphing purposes.

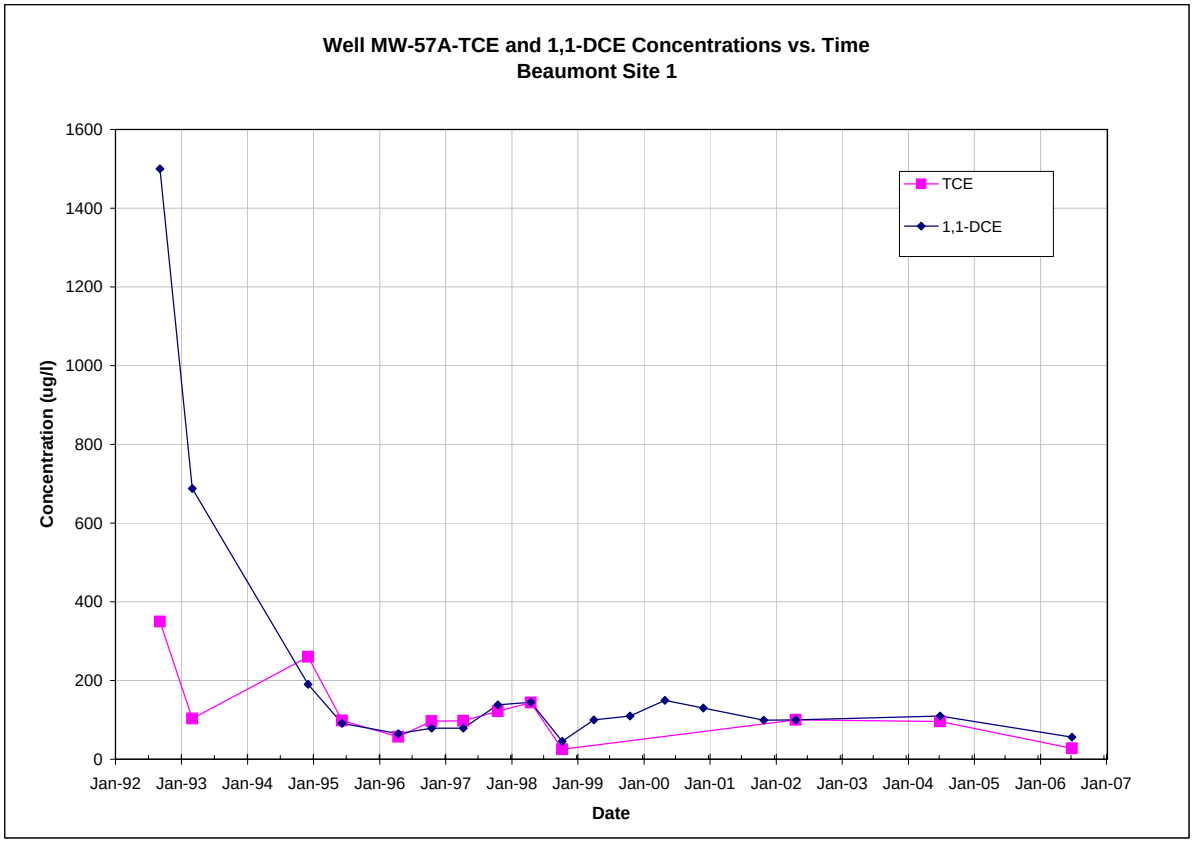

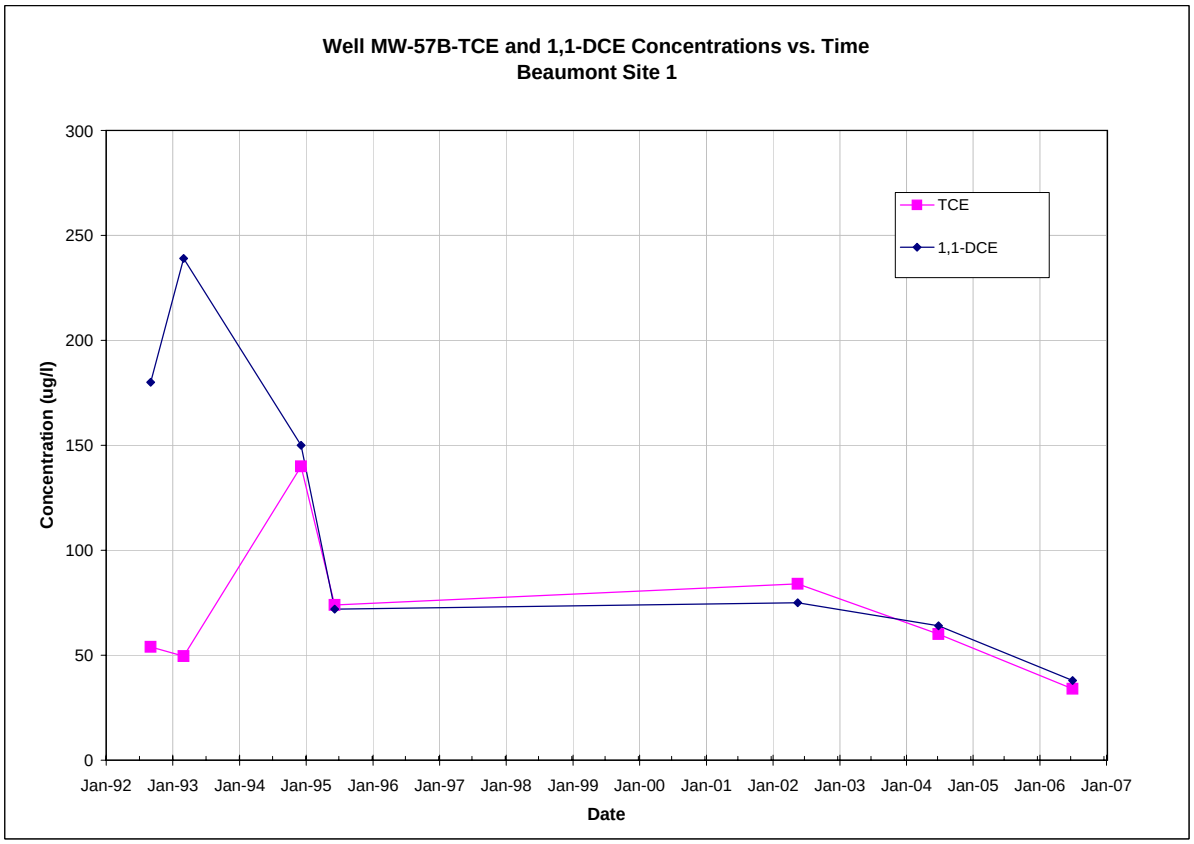

Note: All non-detections are set to zero for graphing purposes.

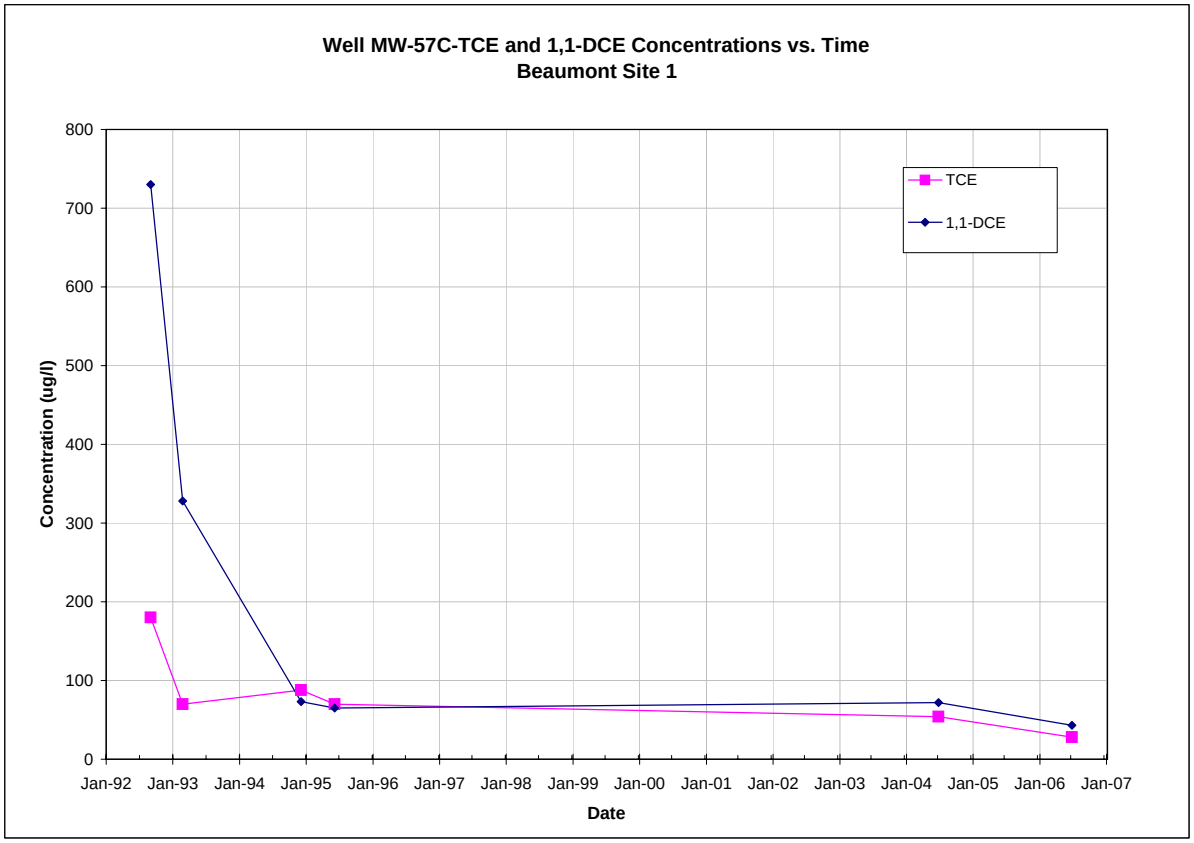

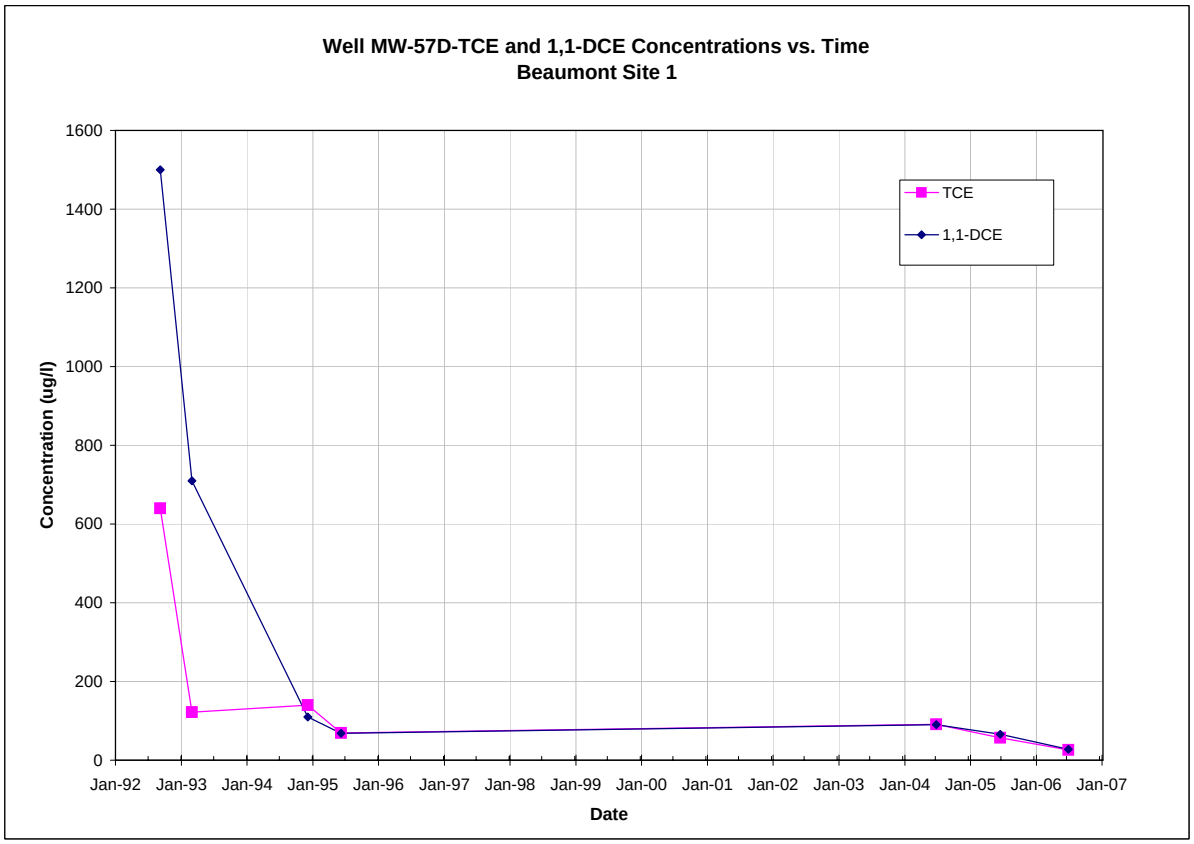

Note: All non-detections are set to zero for graphing purposes.

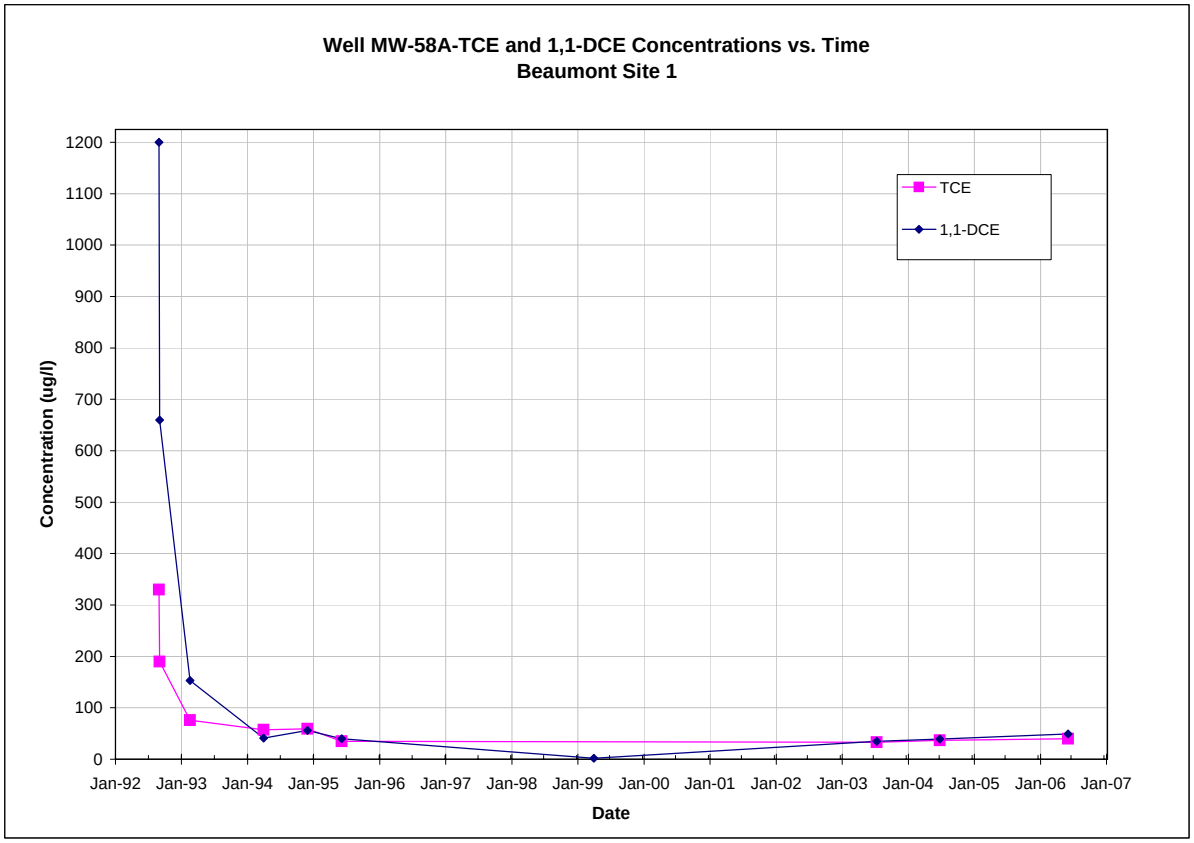

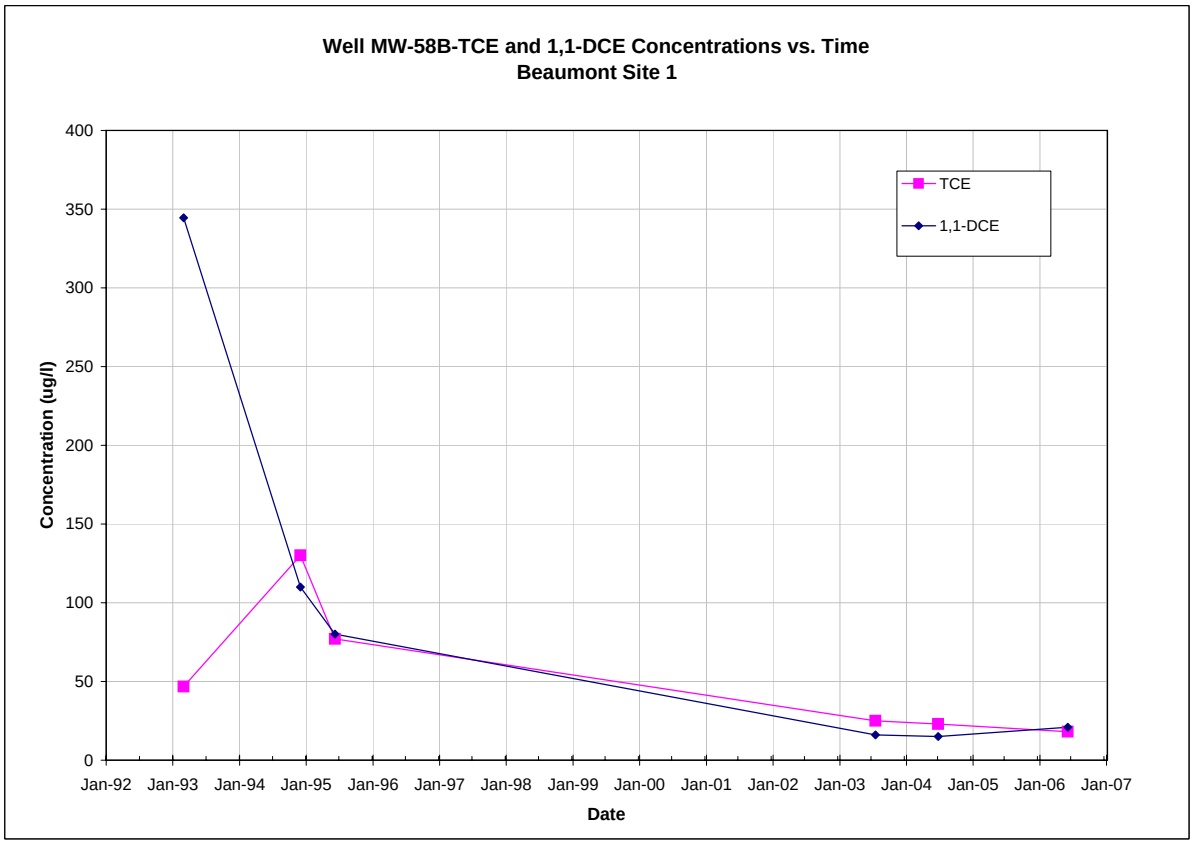

Note: All non-detections are set to zero for graphing purposes.

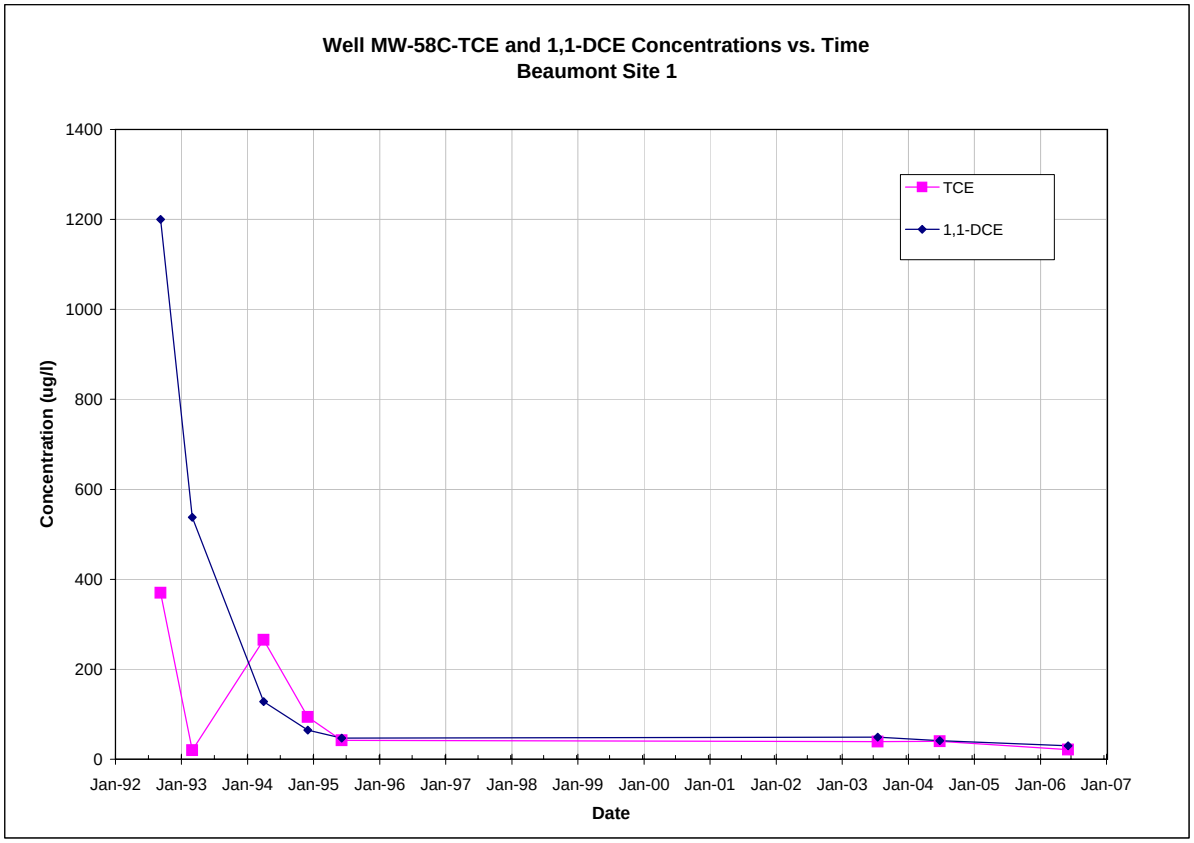

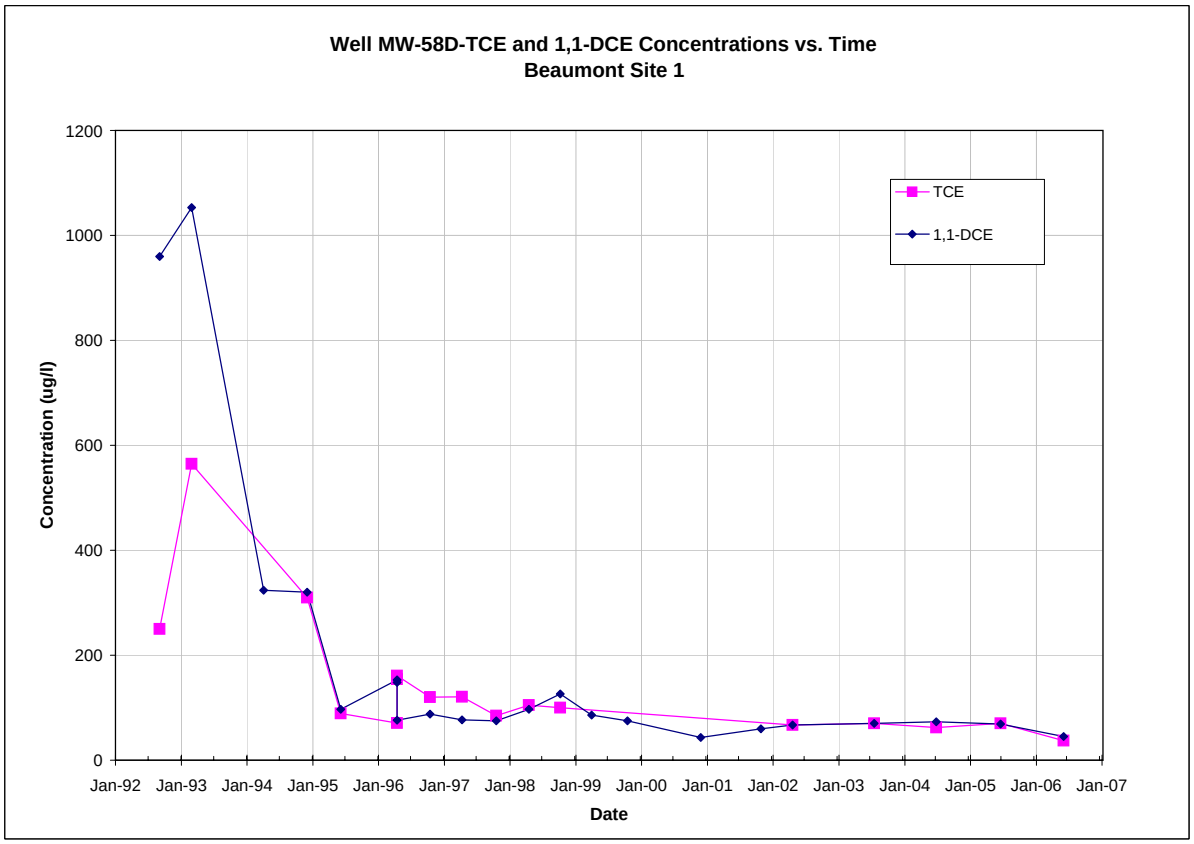

Note: All non-detections are set to zero for graphing purposes.

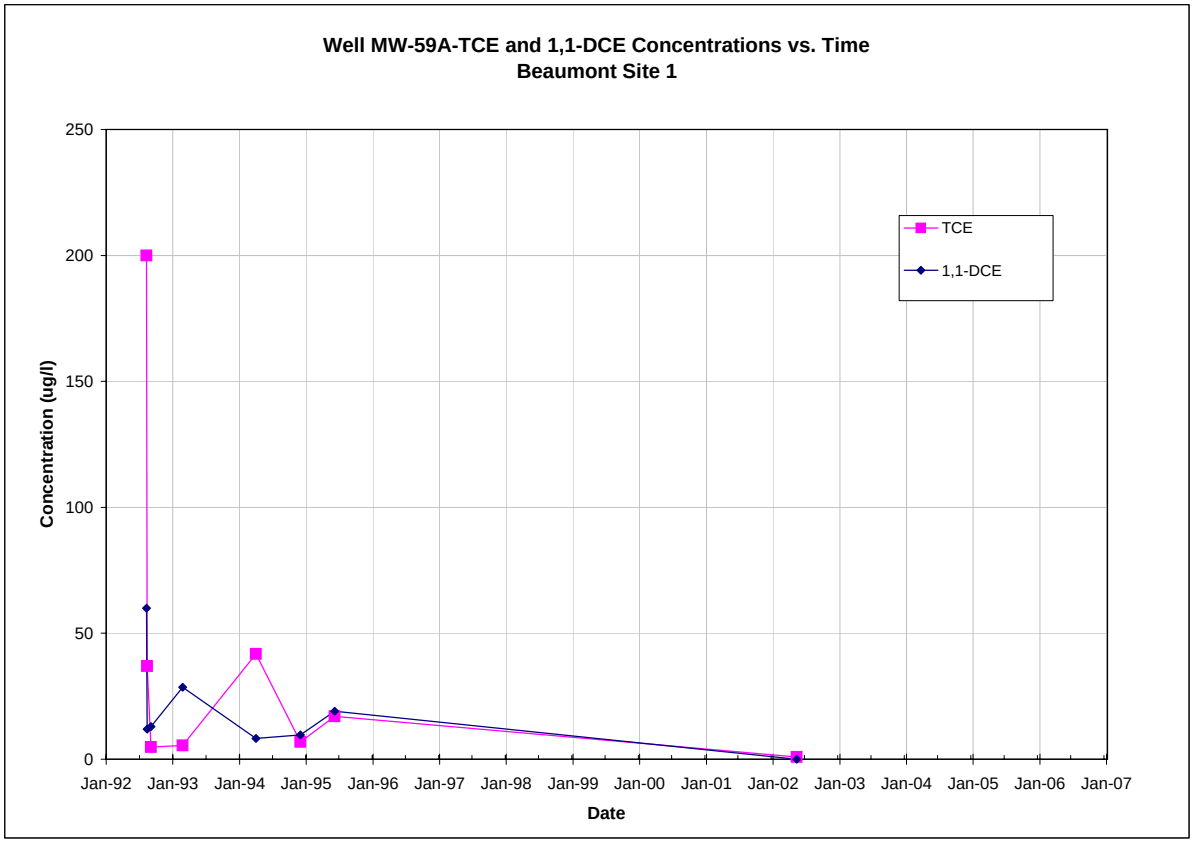

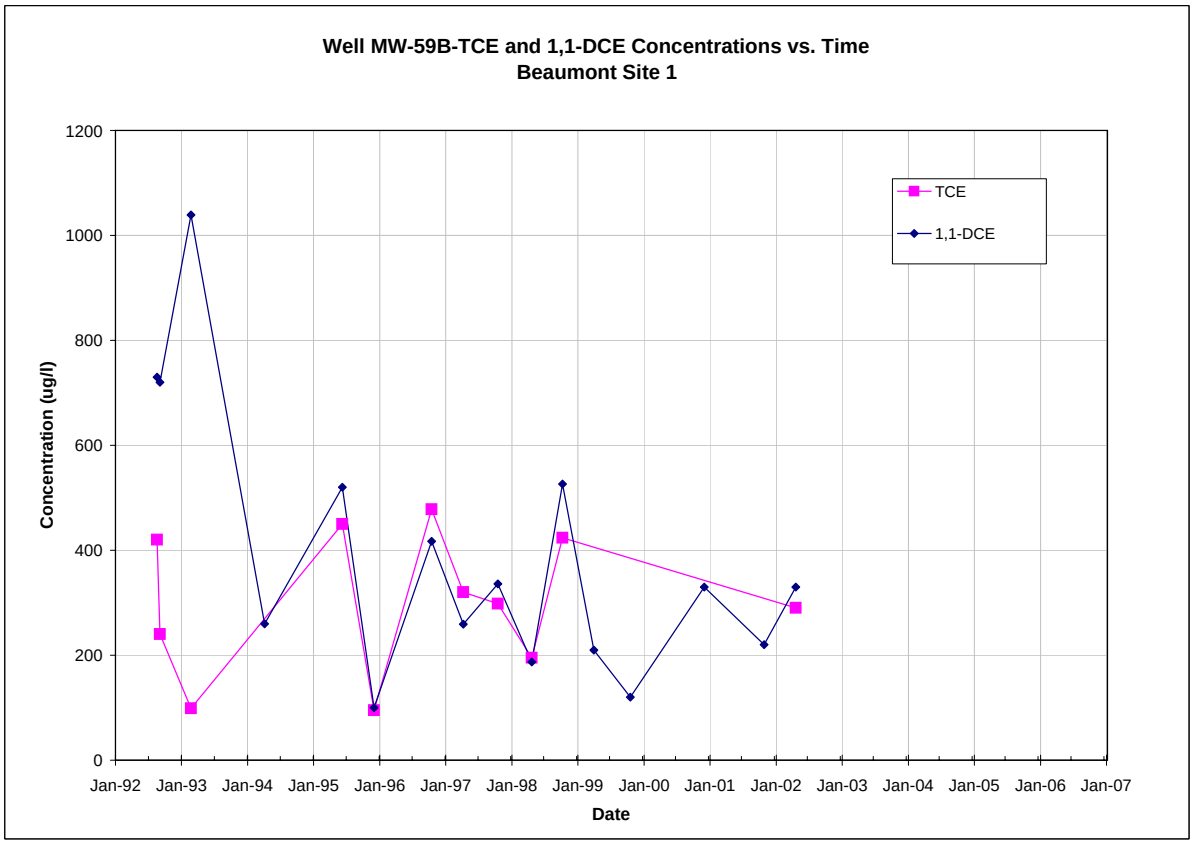

Note: All non-detections are set to zero for graphing purposes.

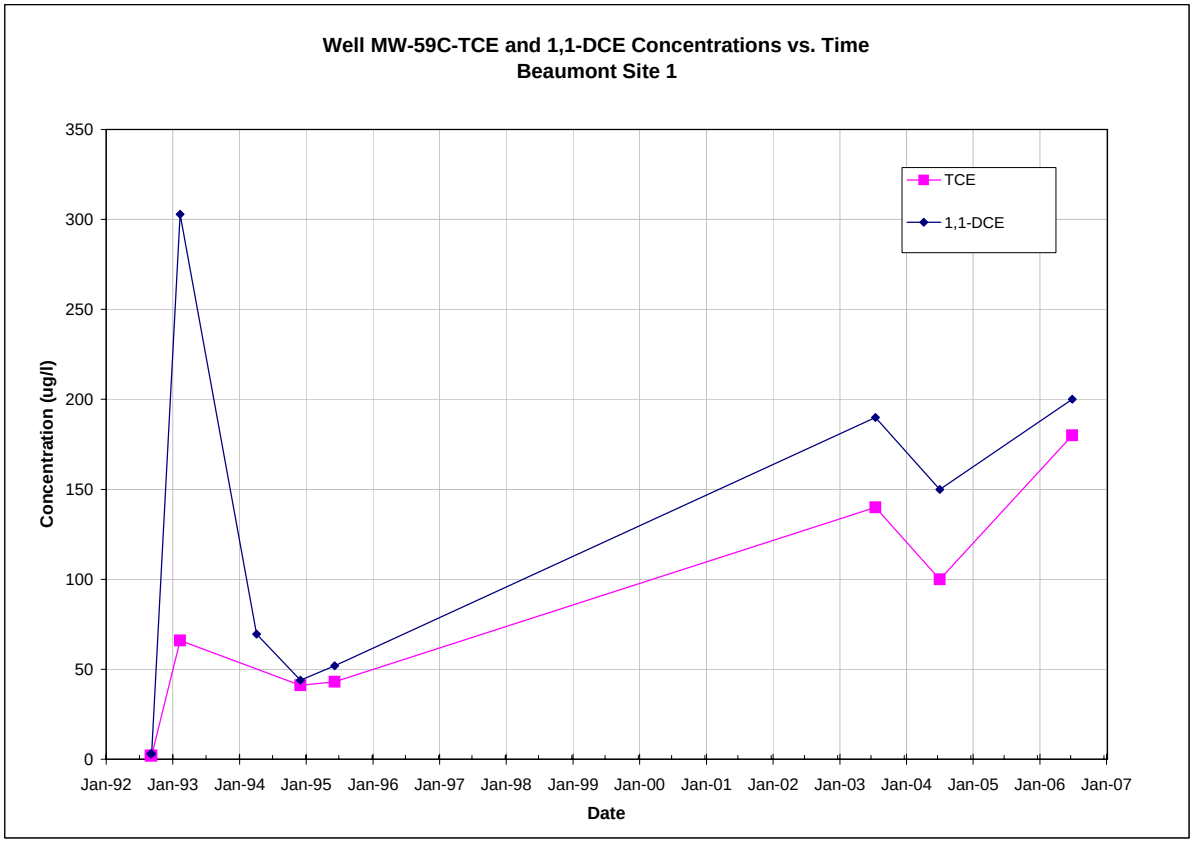

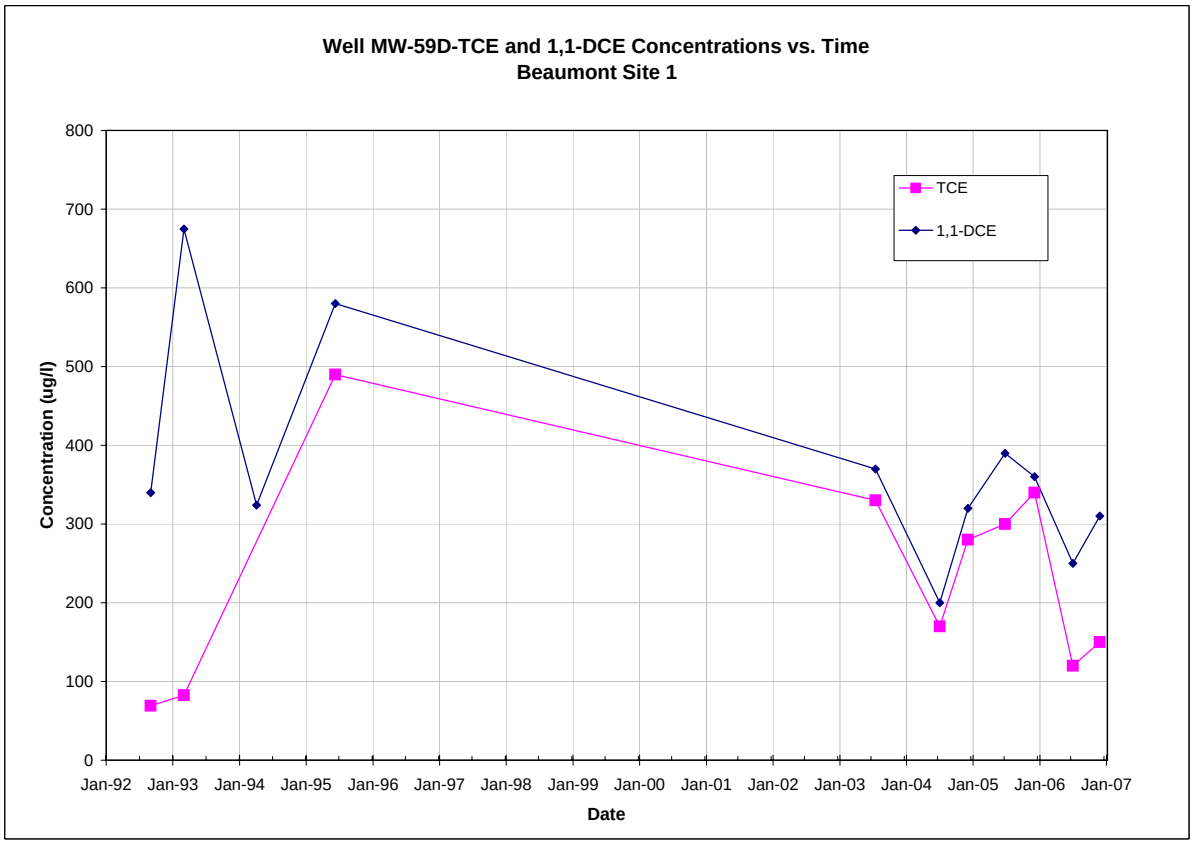

Note: All non-detections are set to zero for graphing purposes.

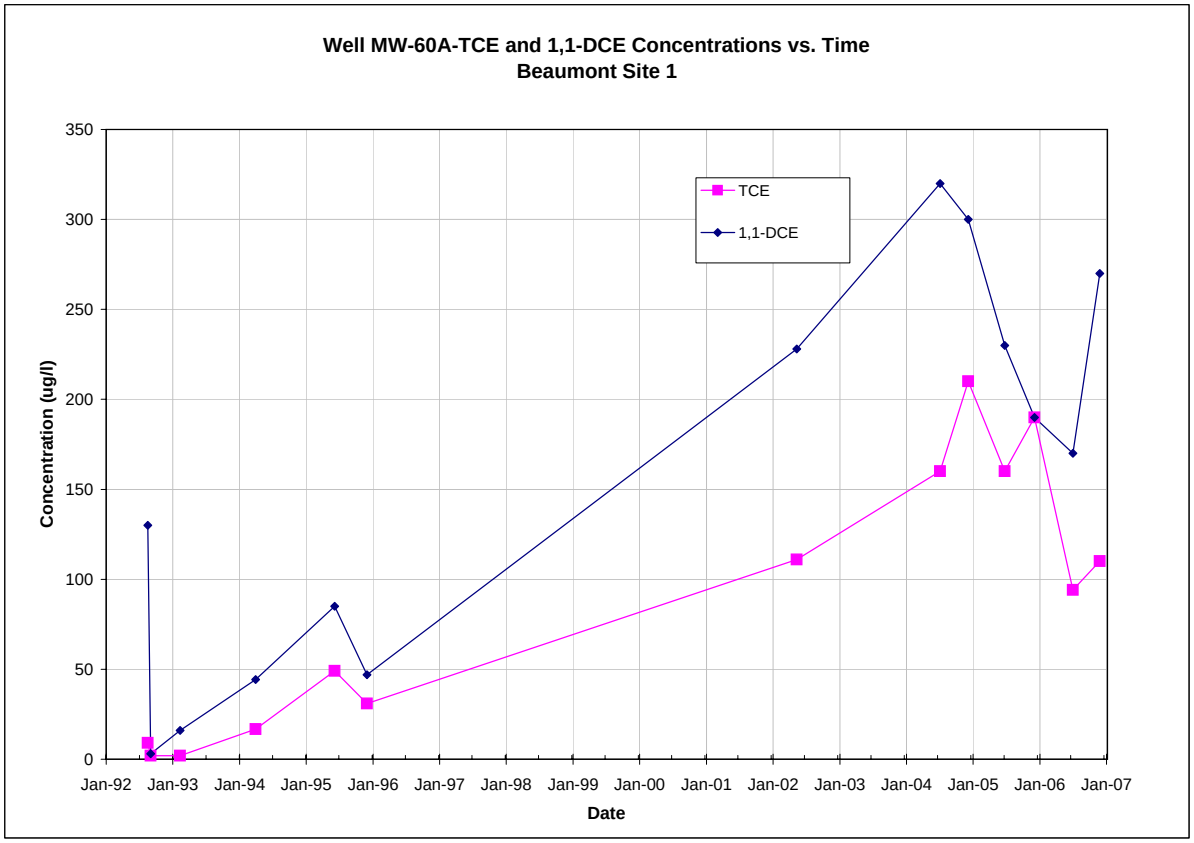

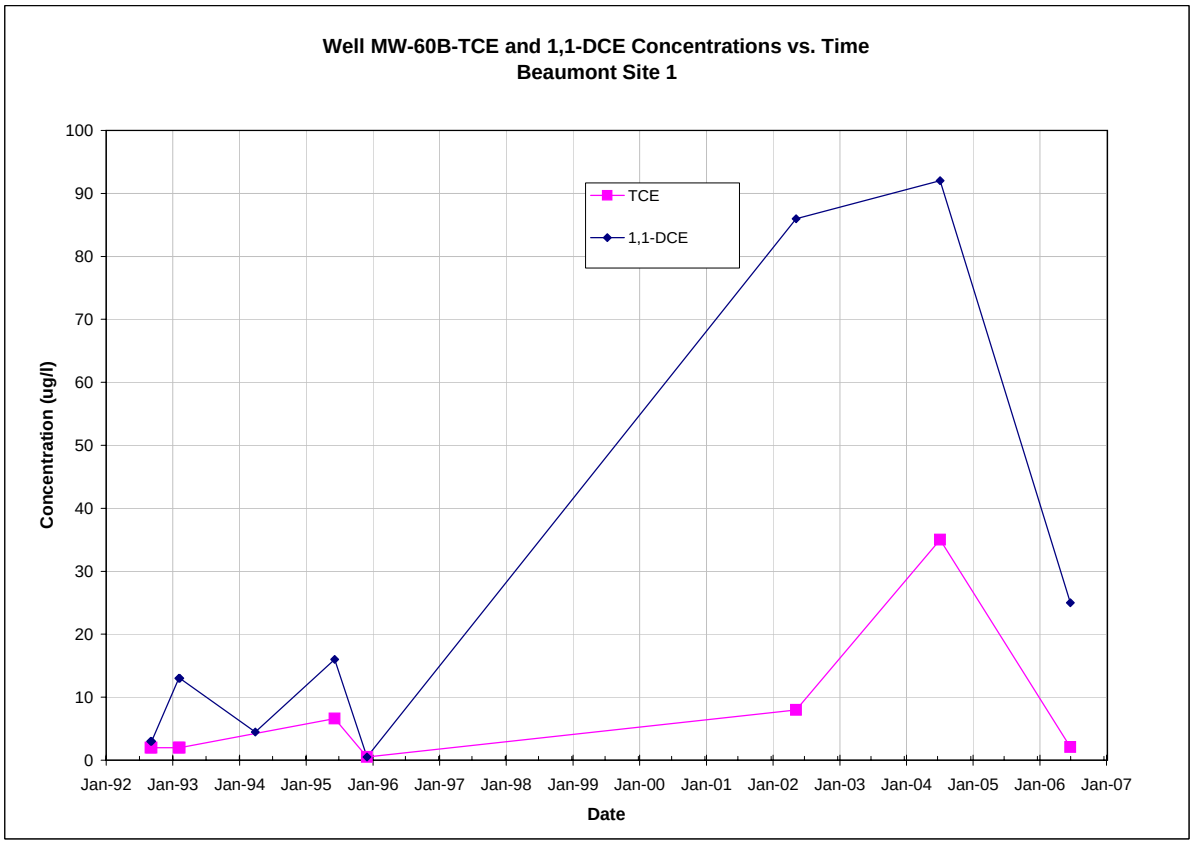

Note: All non-detections are set to zero for graphing purposes.

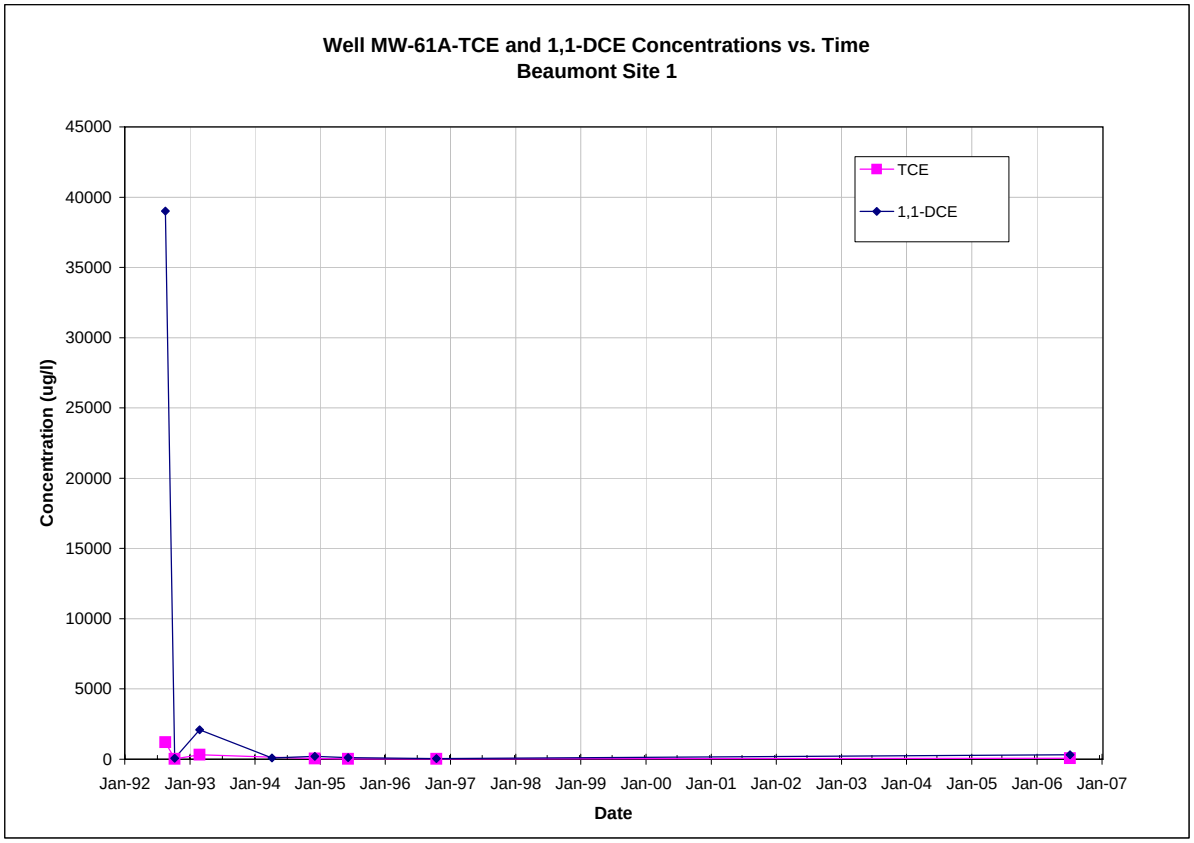

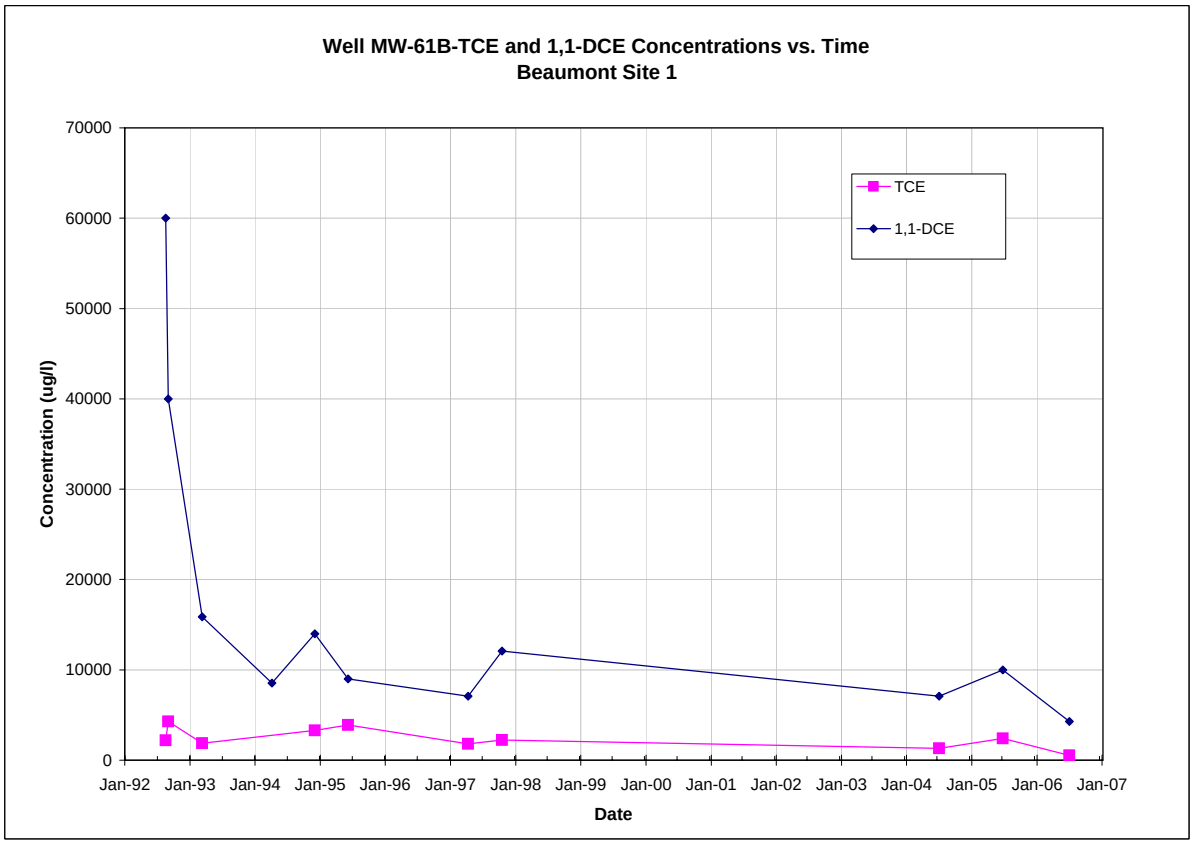

Note: All non-detections are set to zero for graphing purposes.

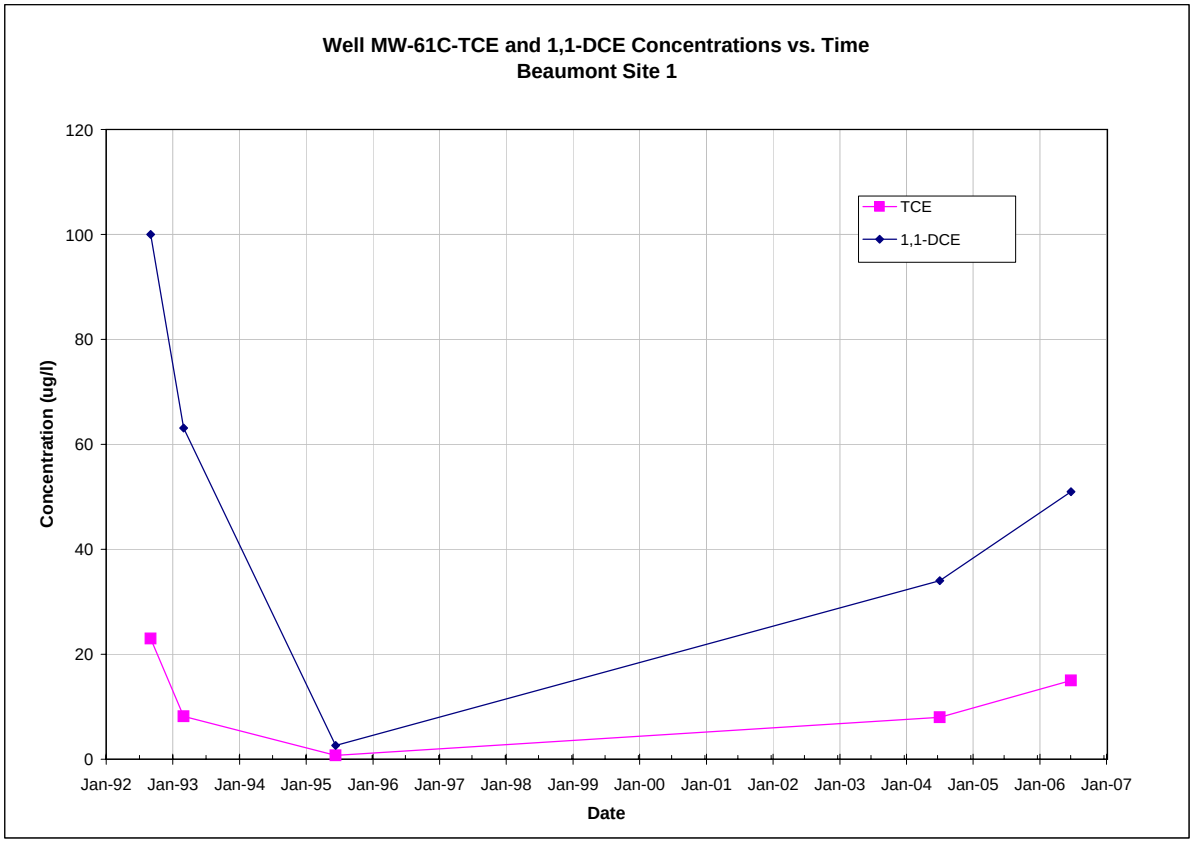

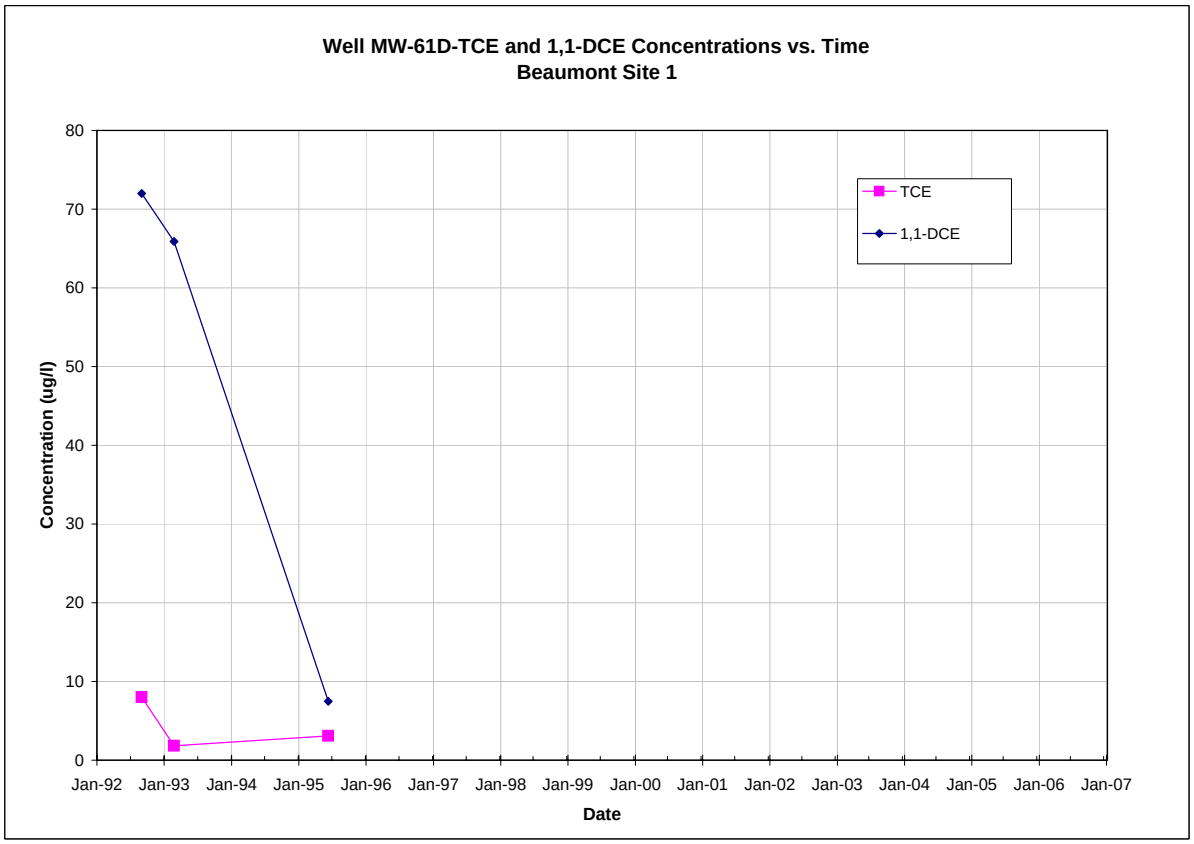

Note: All non-detections are set to zero for graphing purposes.

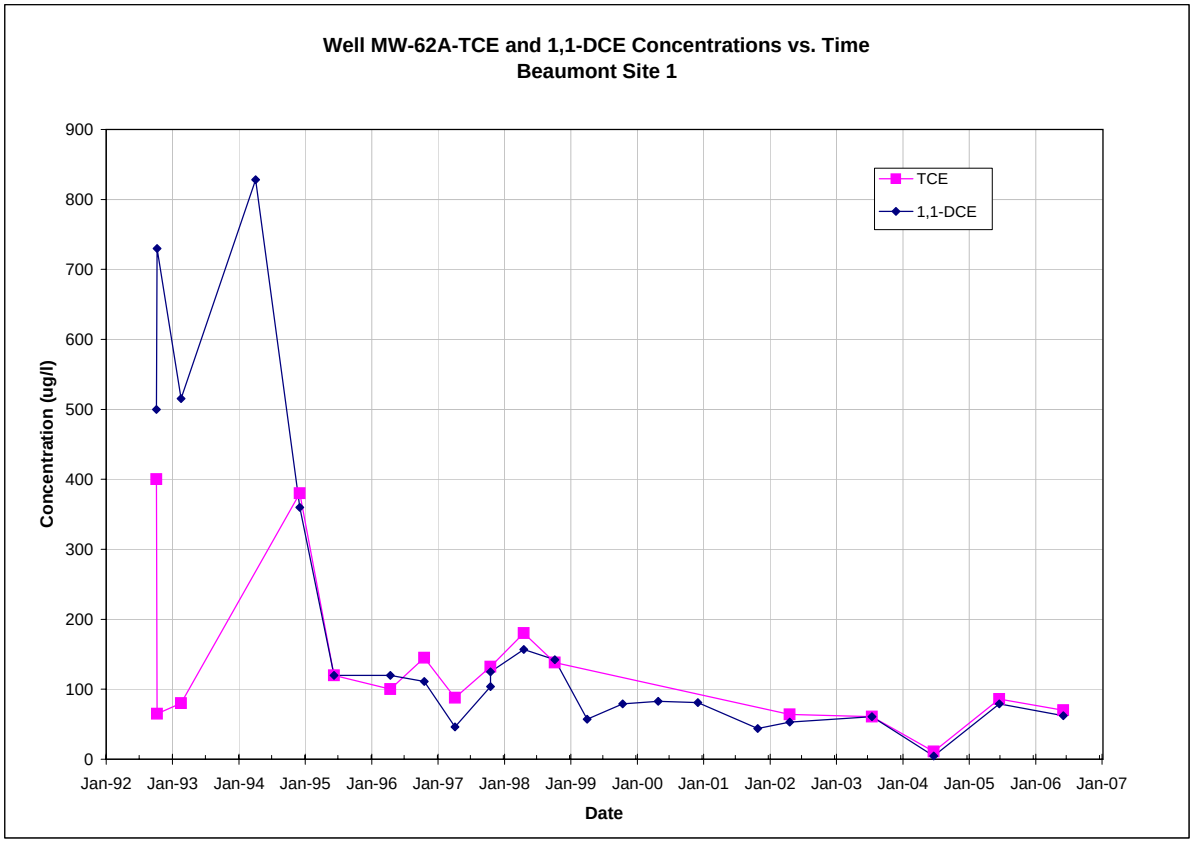

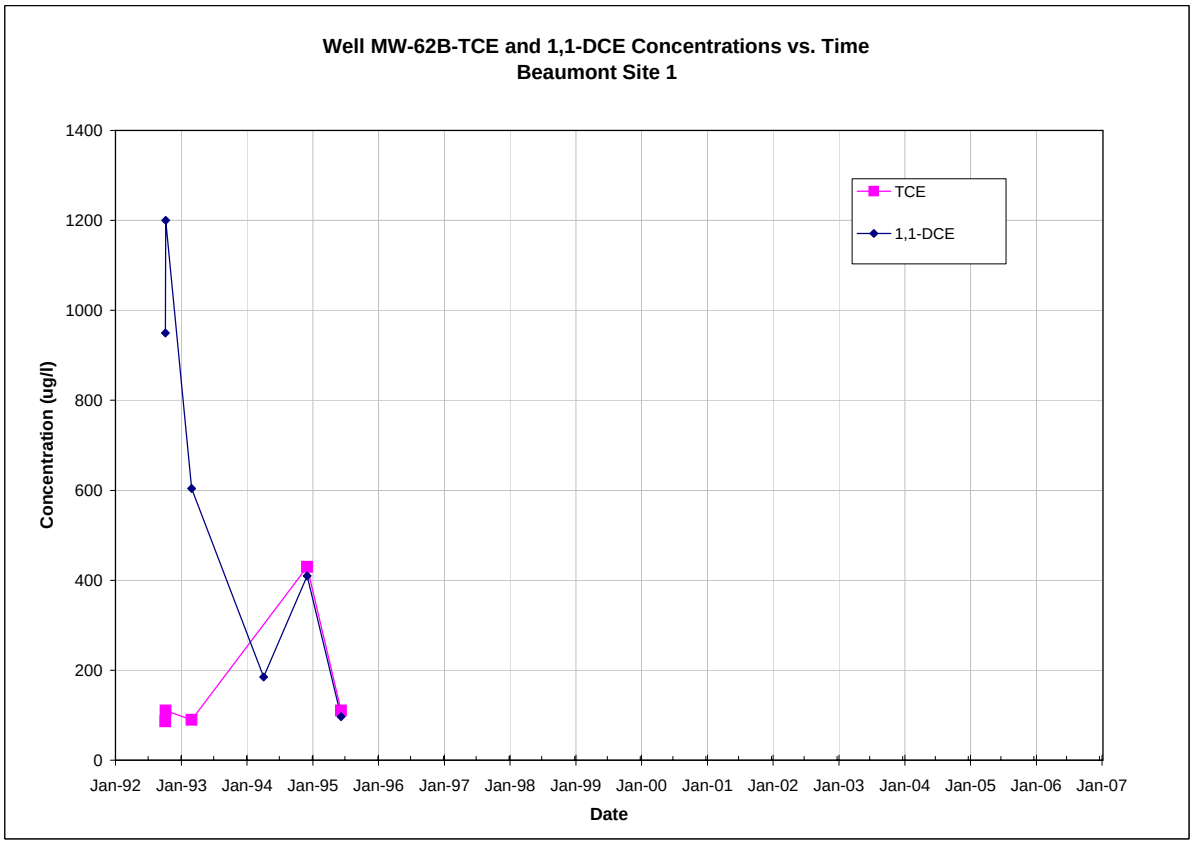

Note: All non-detections are set to zero for graphing purposes.

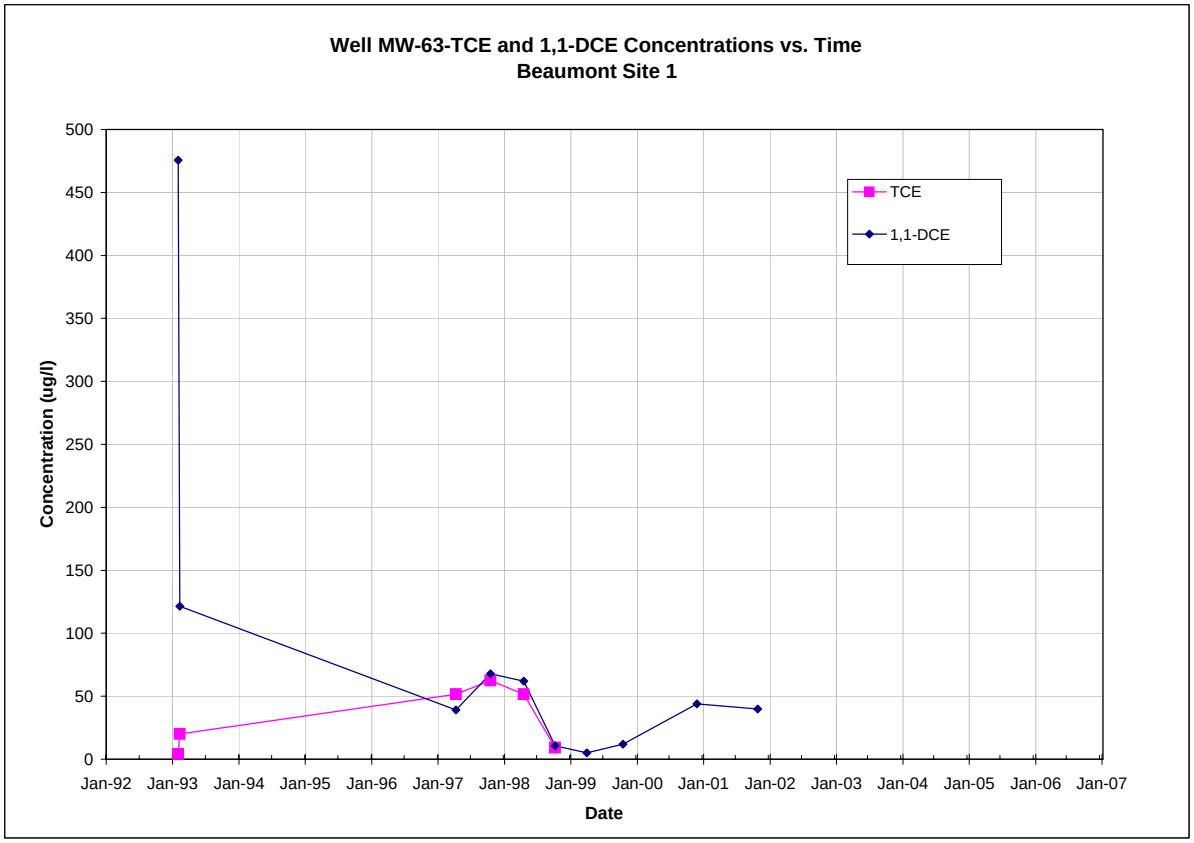

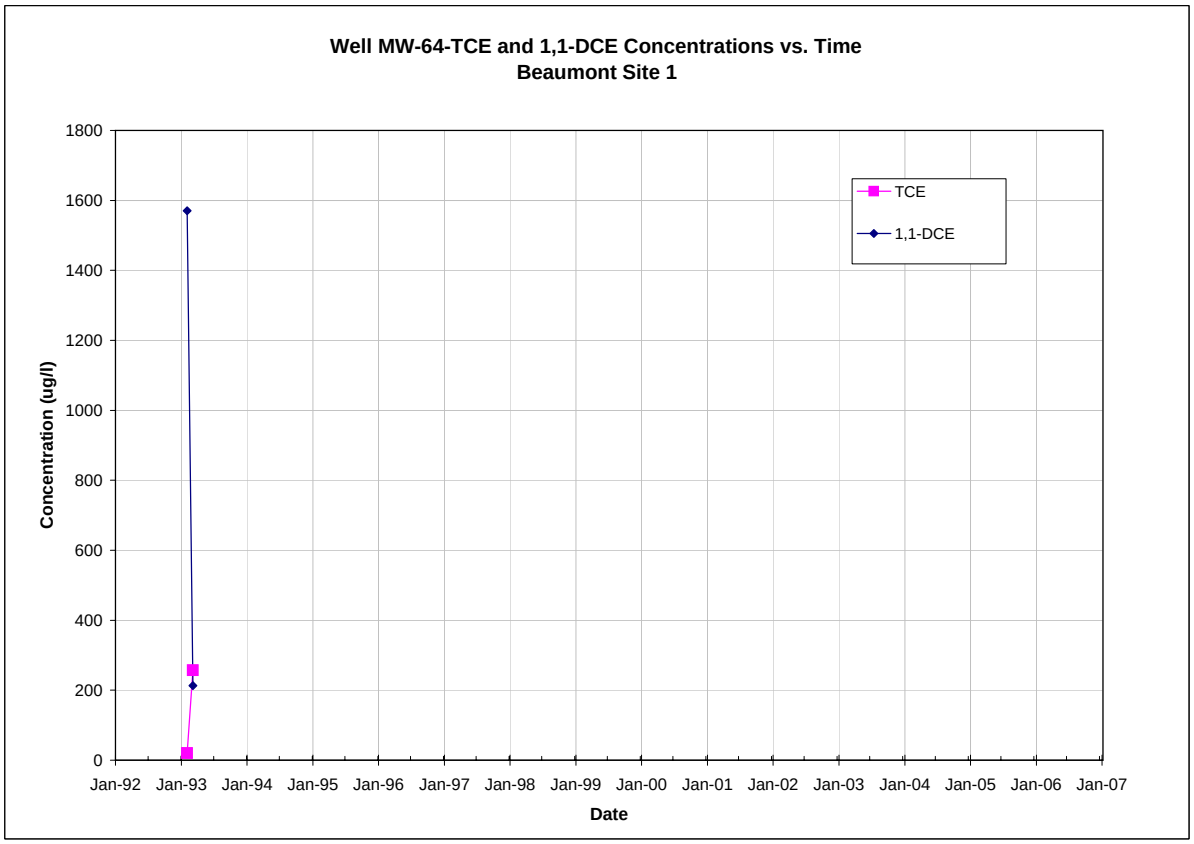

Note: All non-detections are set to zero for graphing purposes.

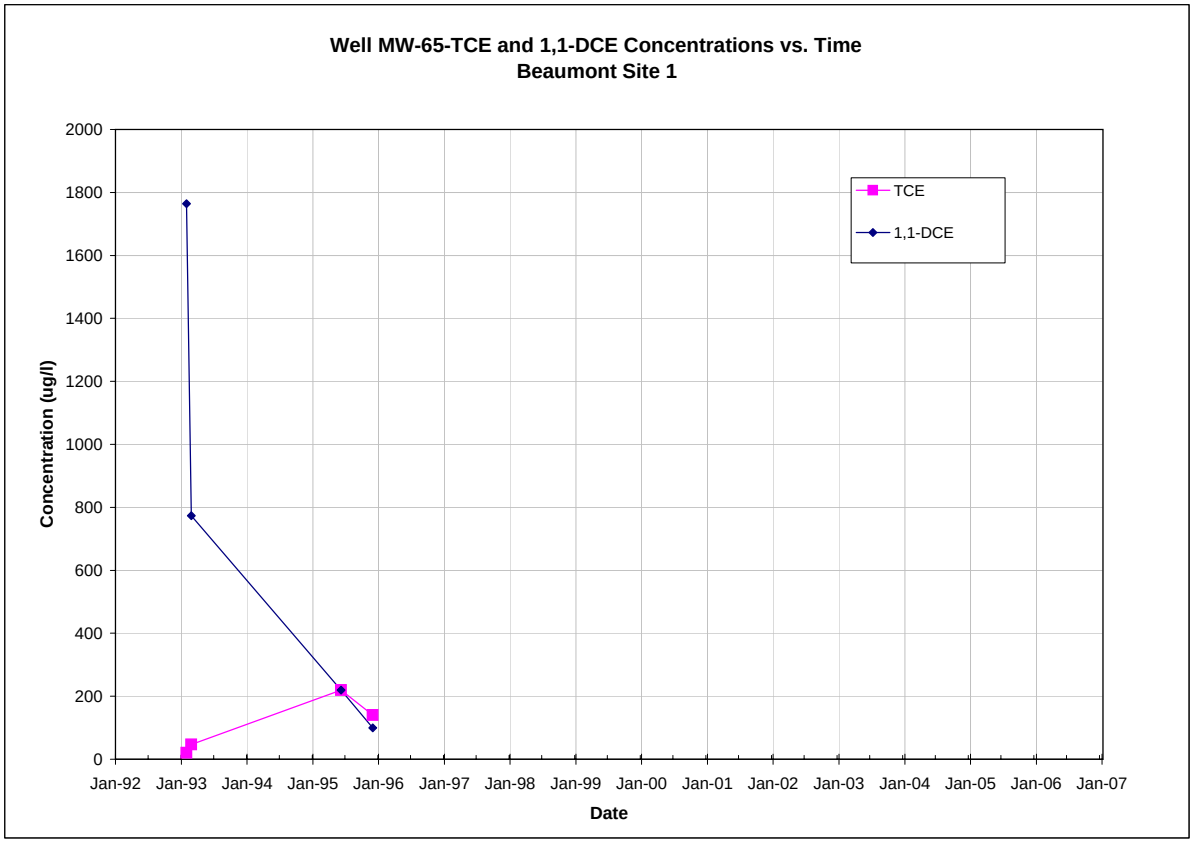

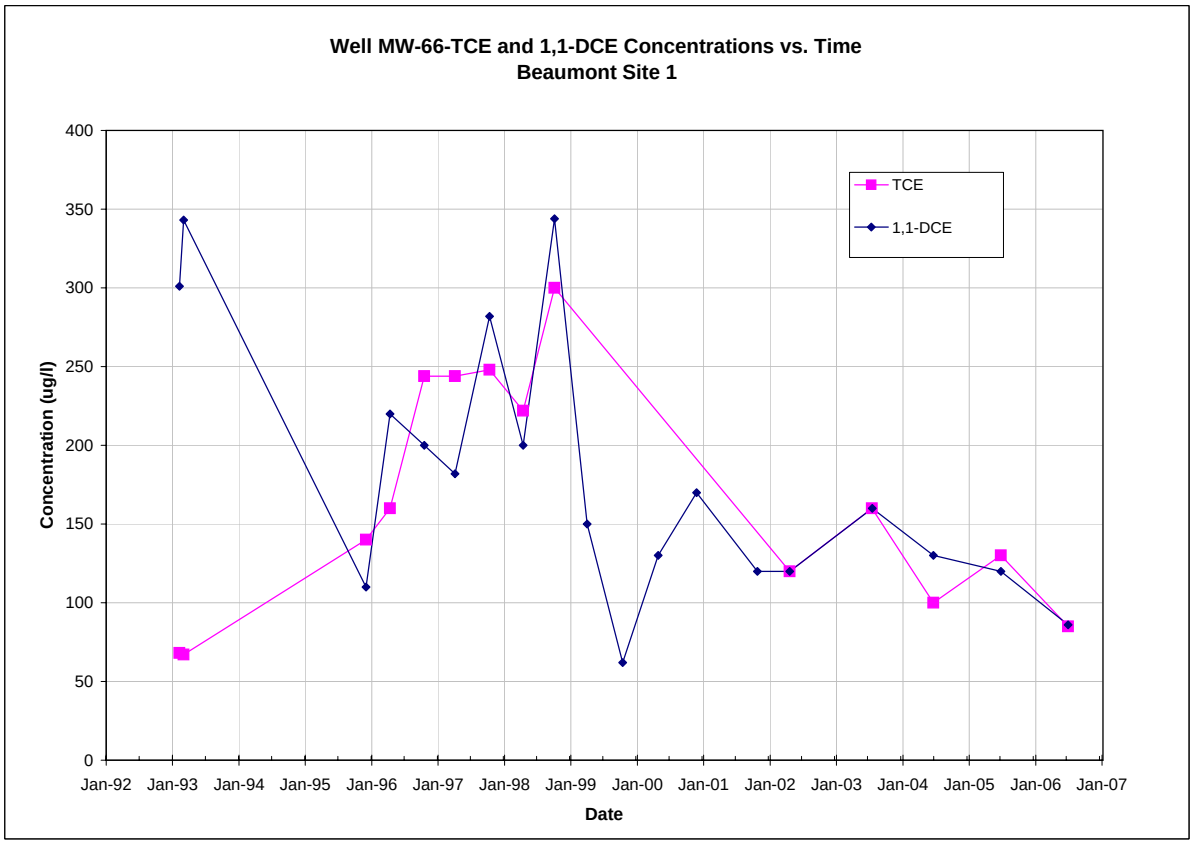

Note: All non-detections are set to zero for graphing purposes.

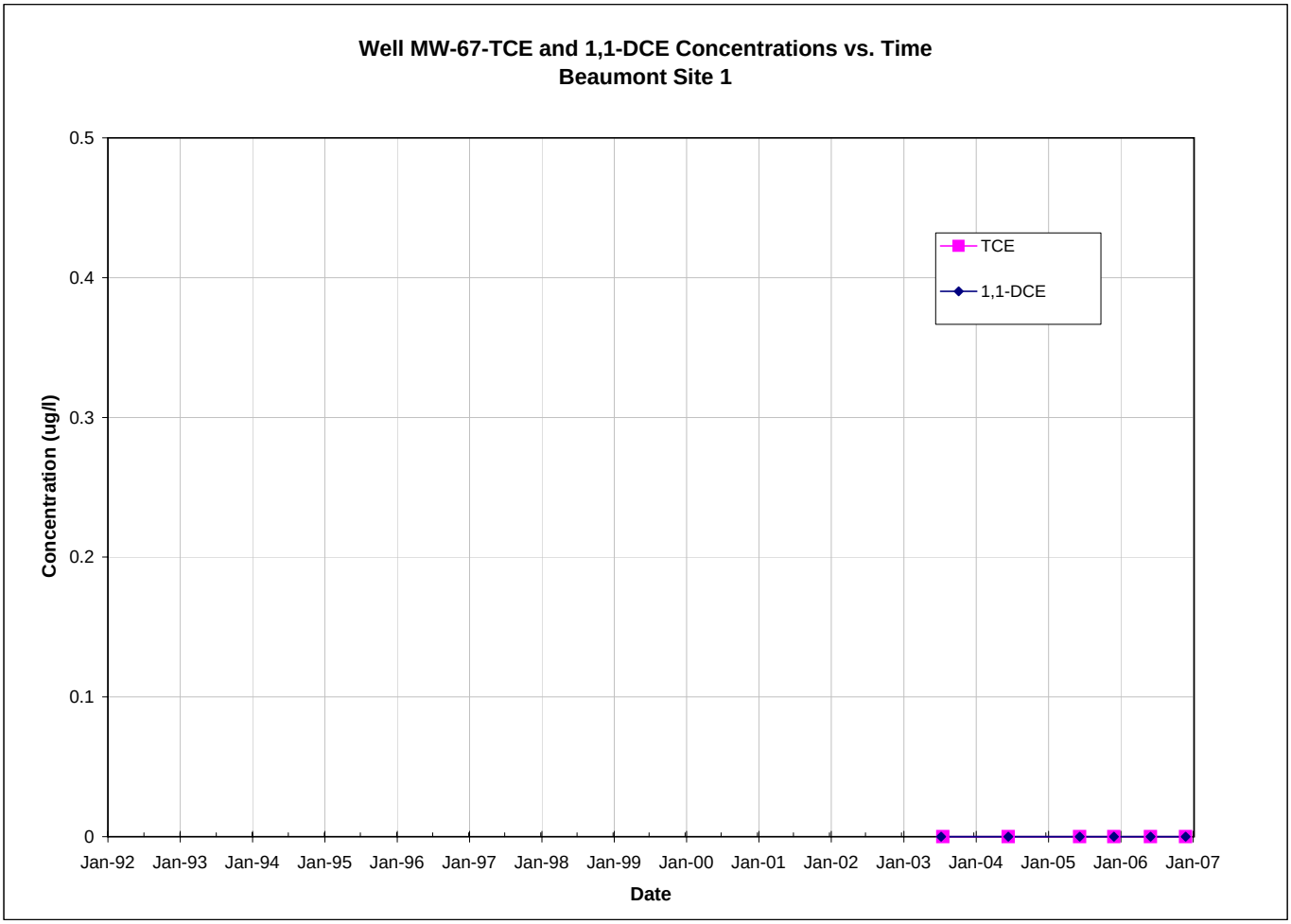

Note: All non-detections are set to zero for graphing purposes.

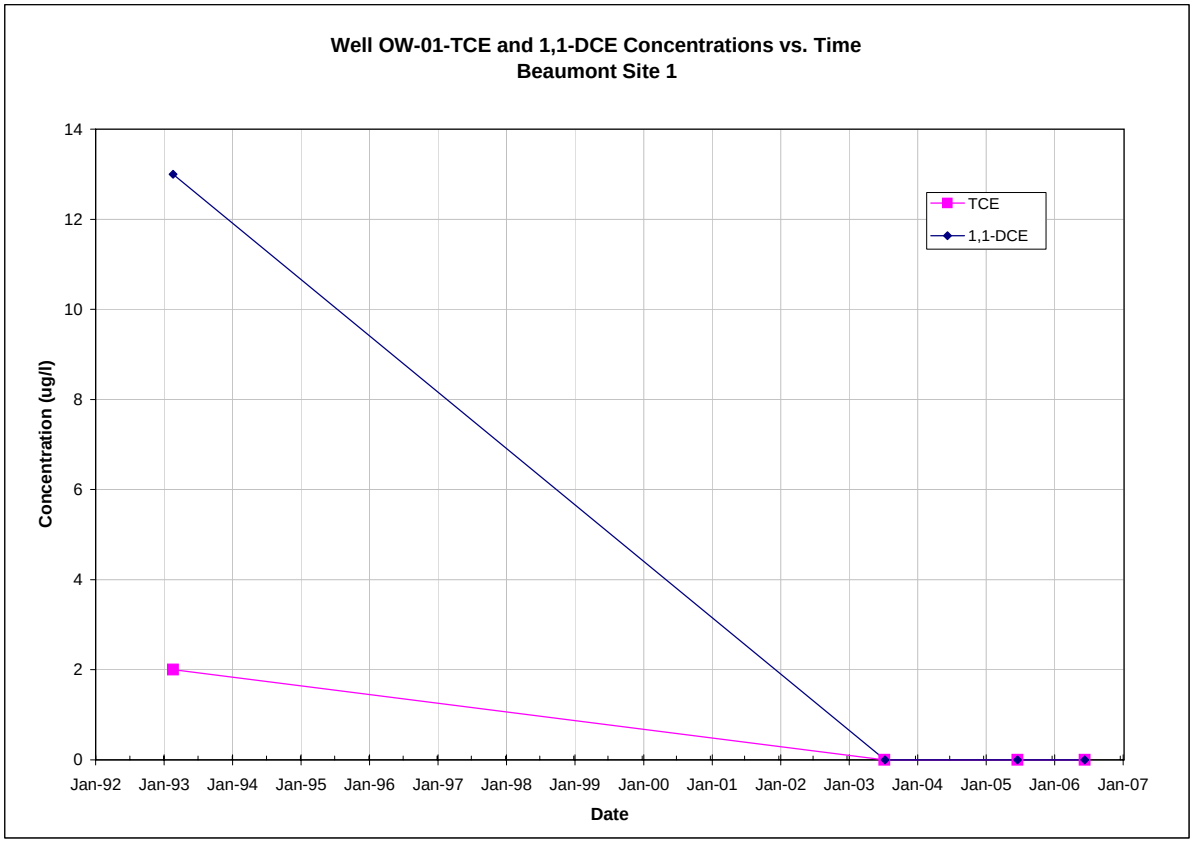

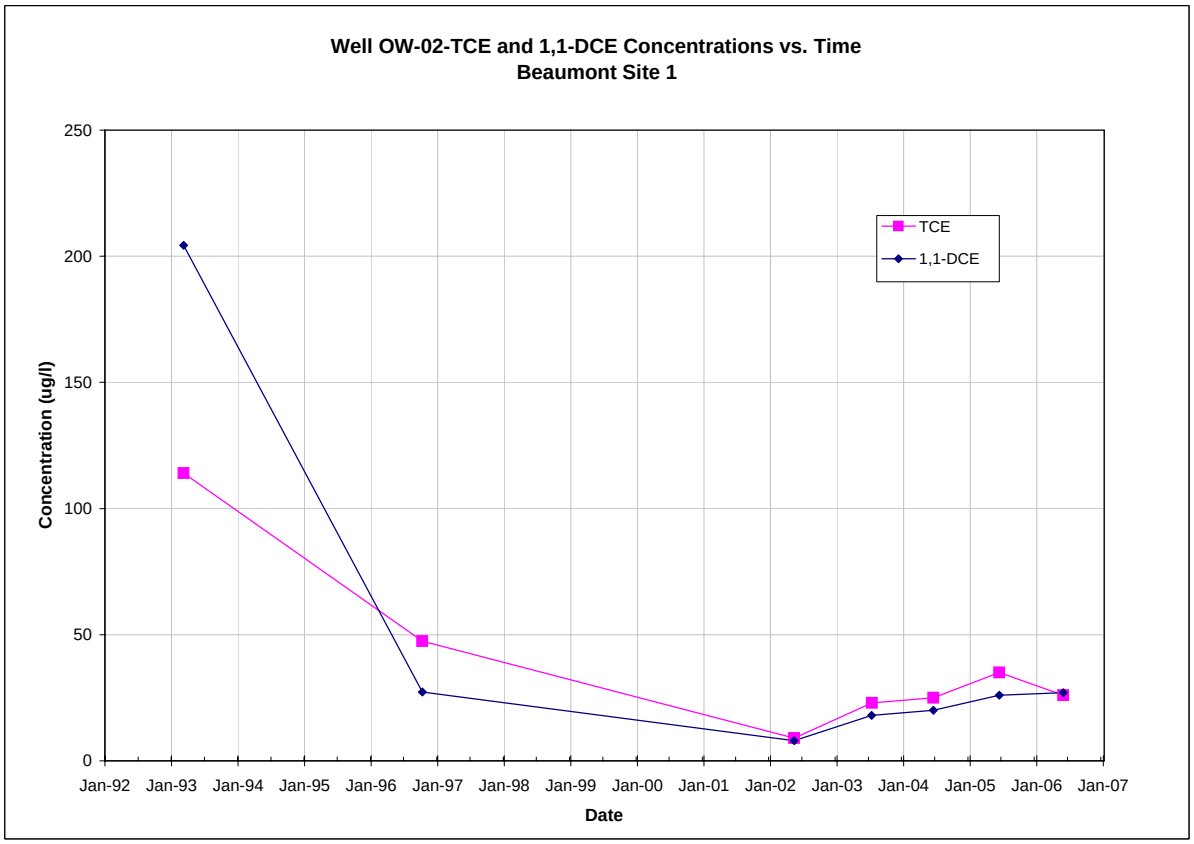

Note: All non-detections are set to zero for graphing purposes.

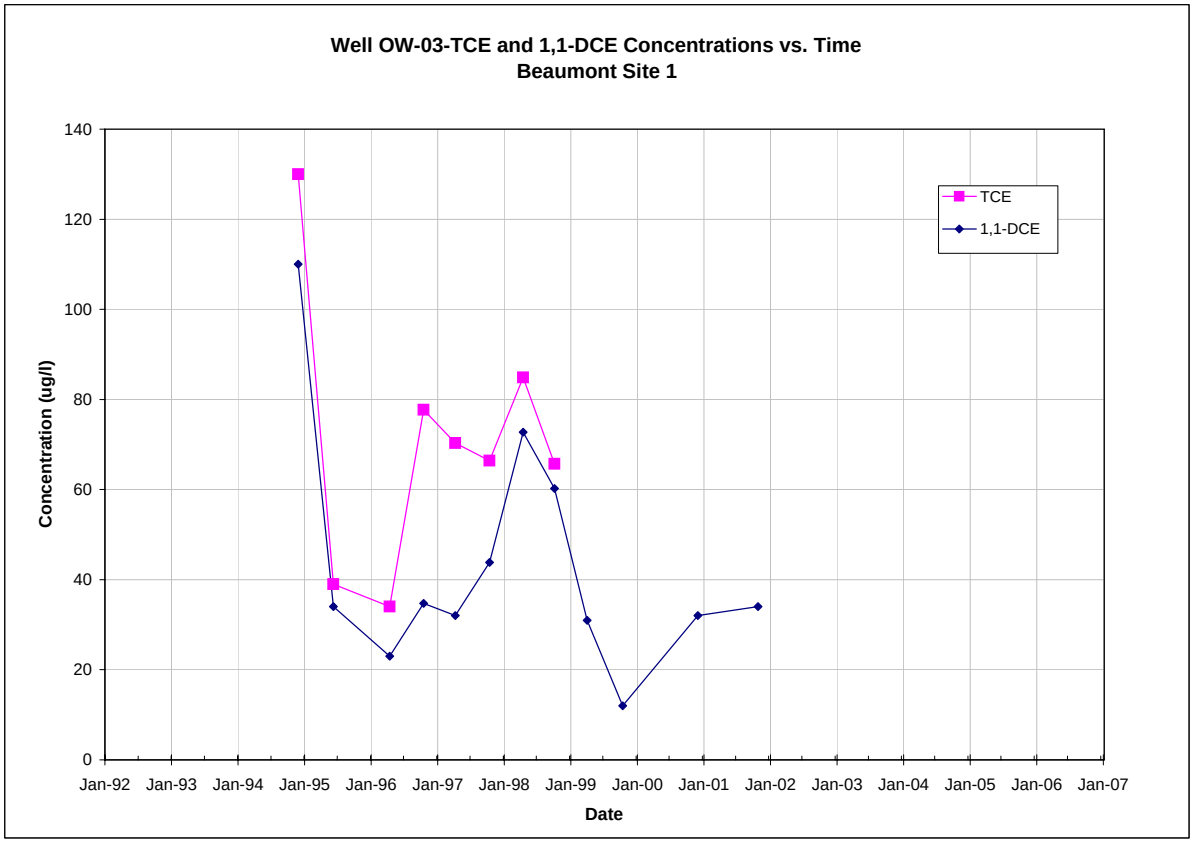

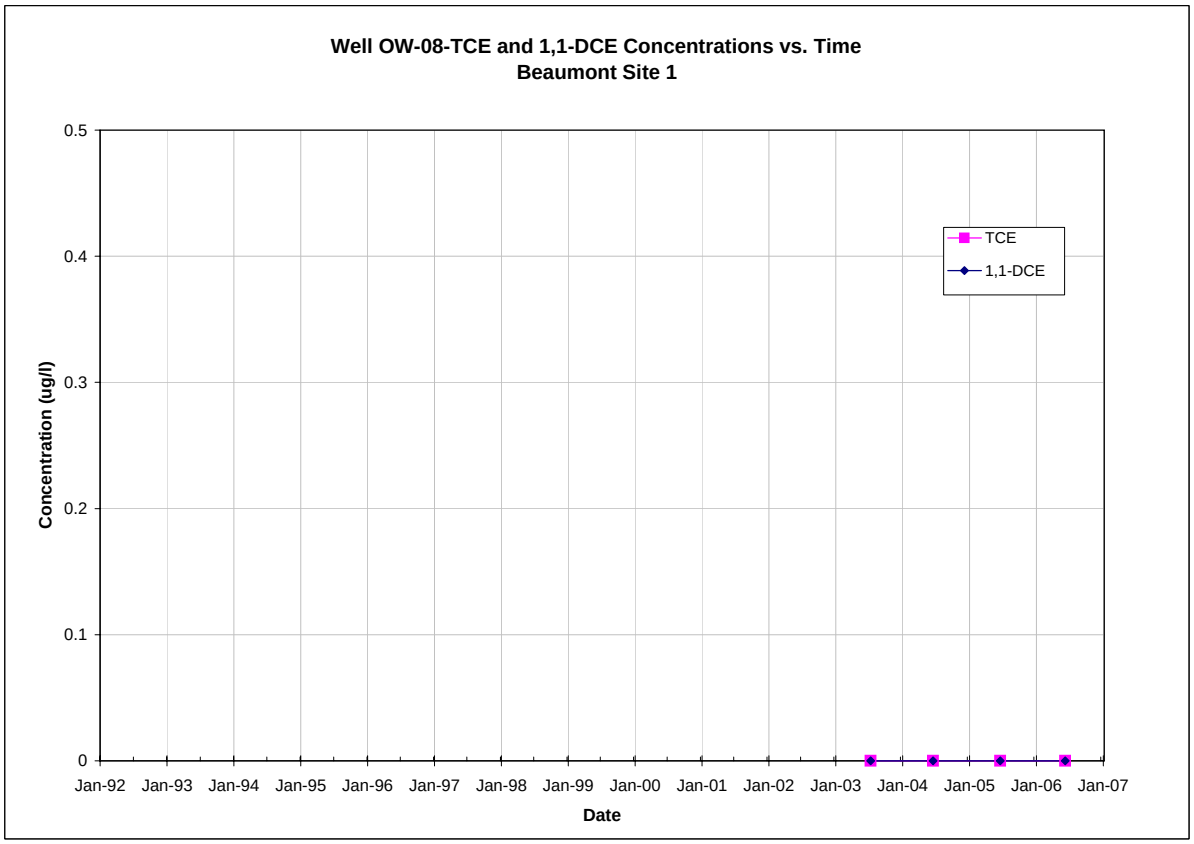

Note: All non-detections are set to zero for graphing purposes.

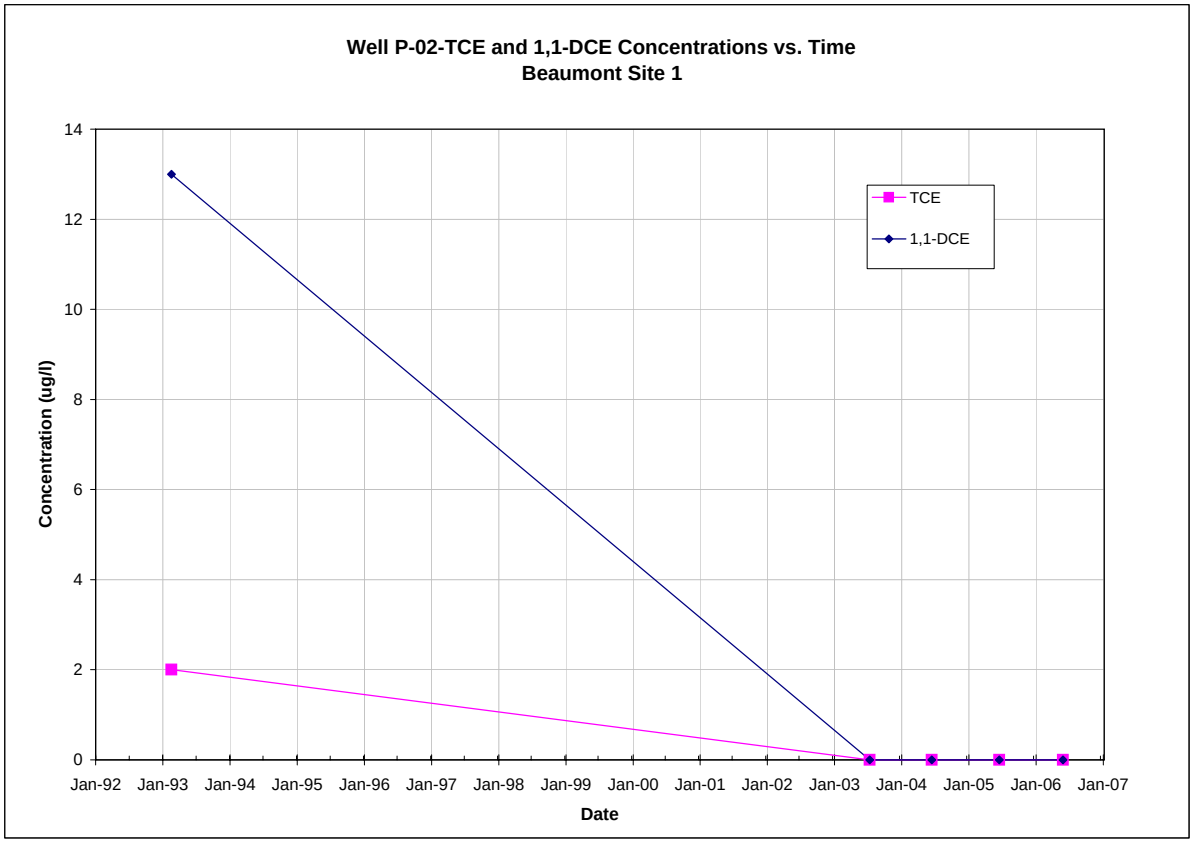

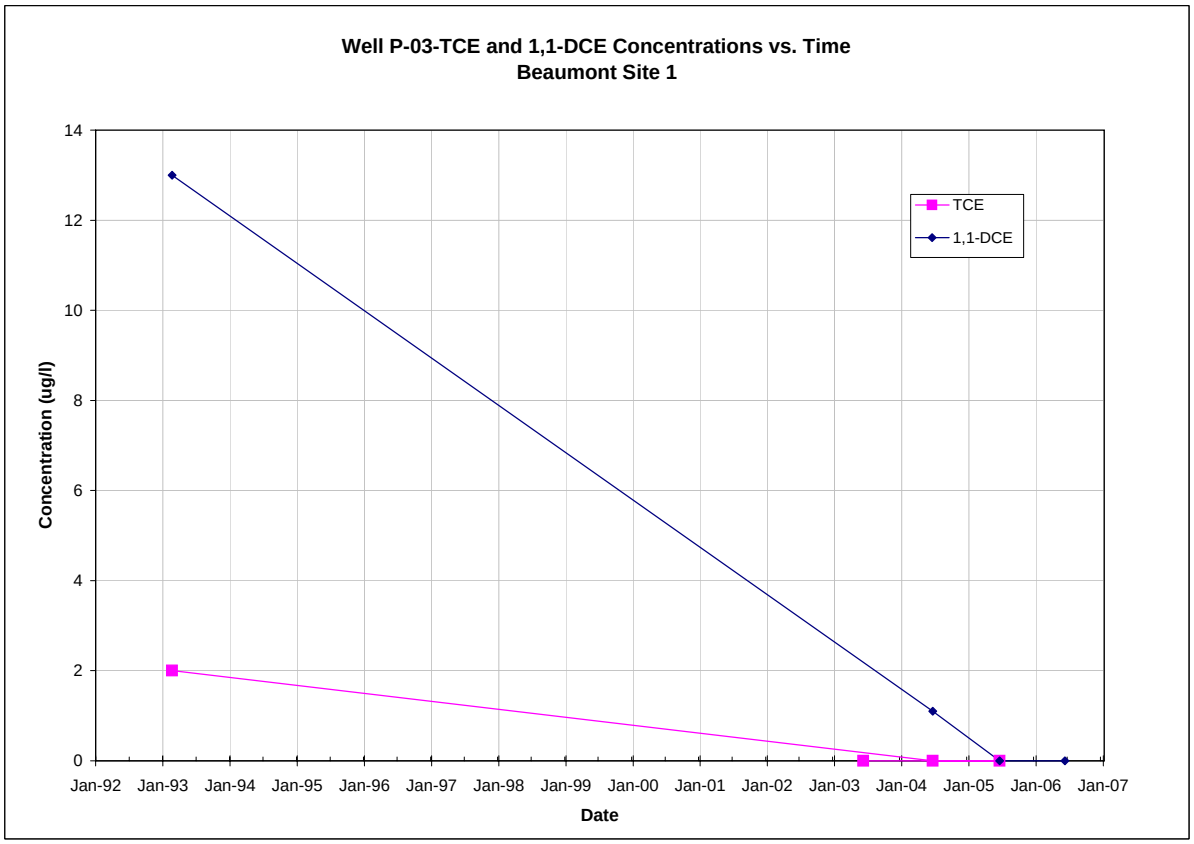

Note: All non-detections are set to zero for graphing purposes.

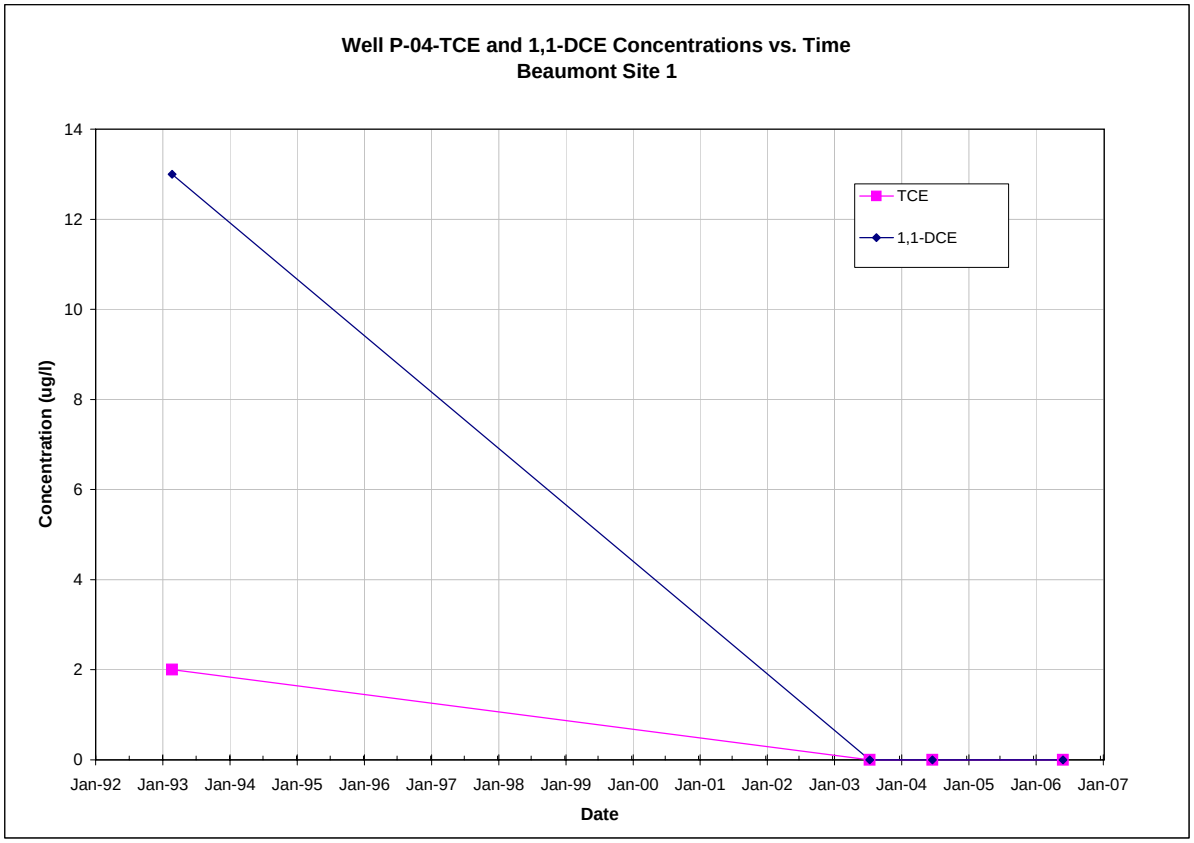

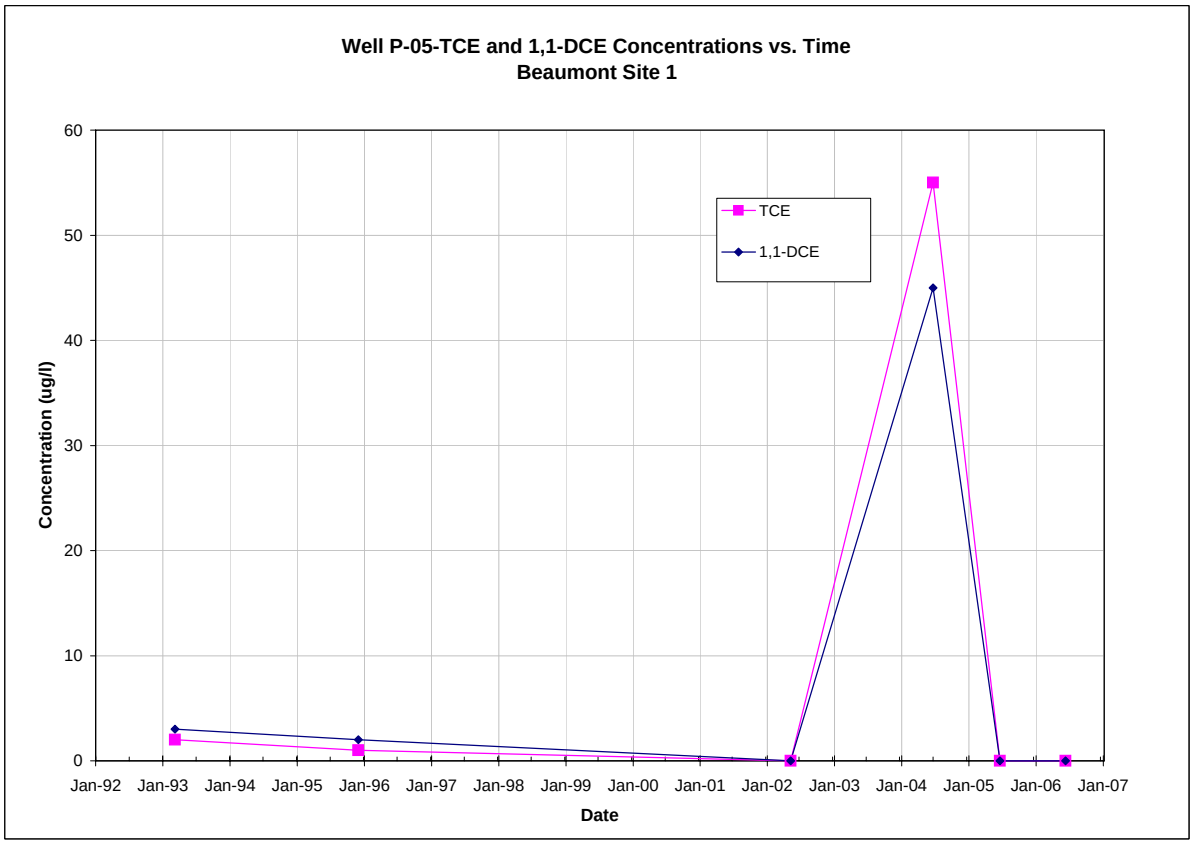

Note: All non-detections are set to zero for graphing purposes.

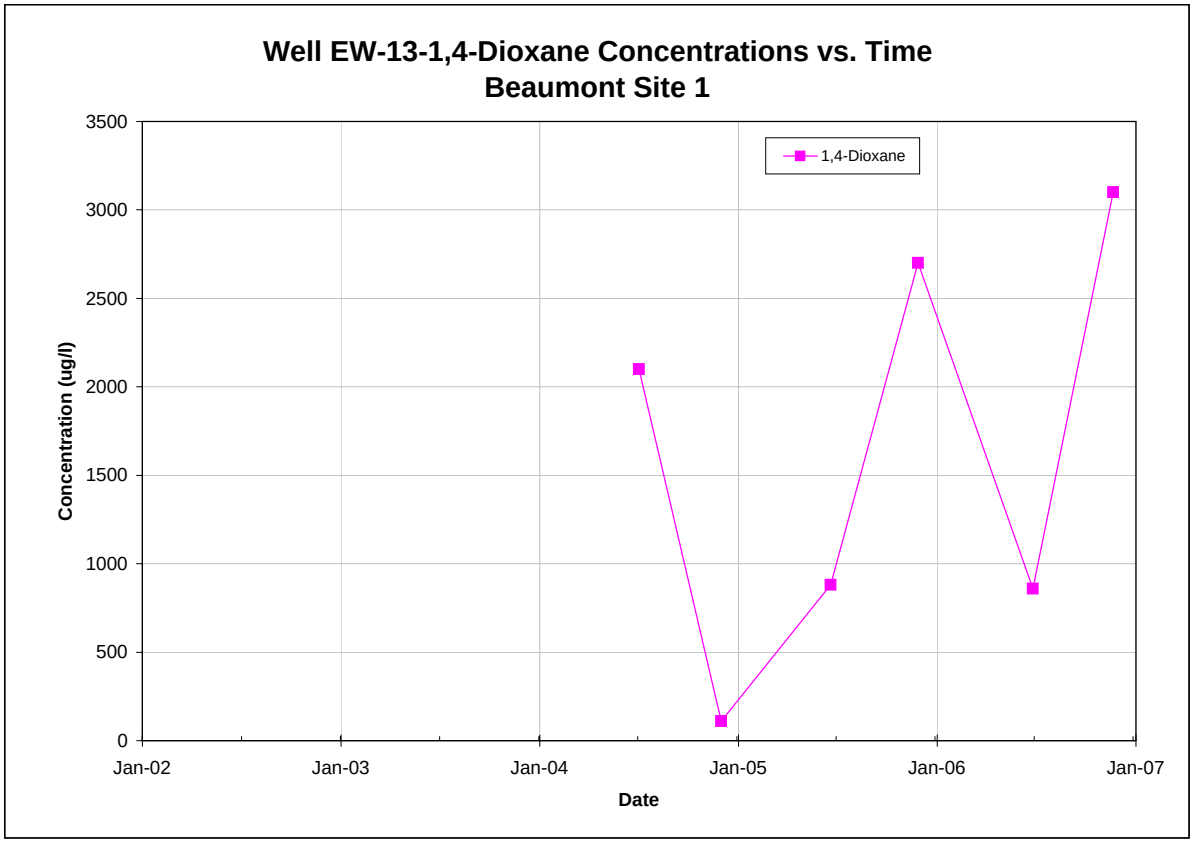

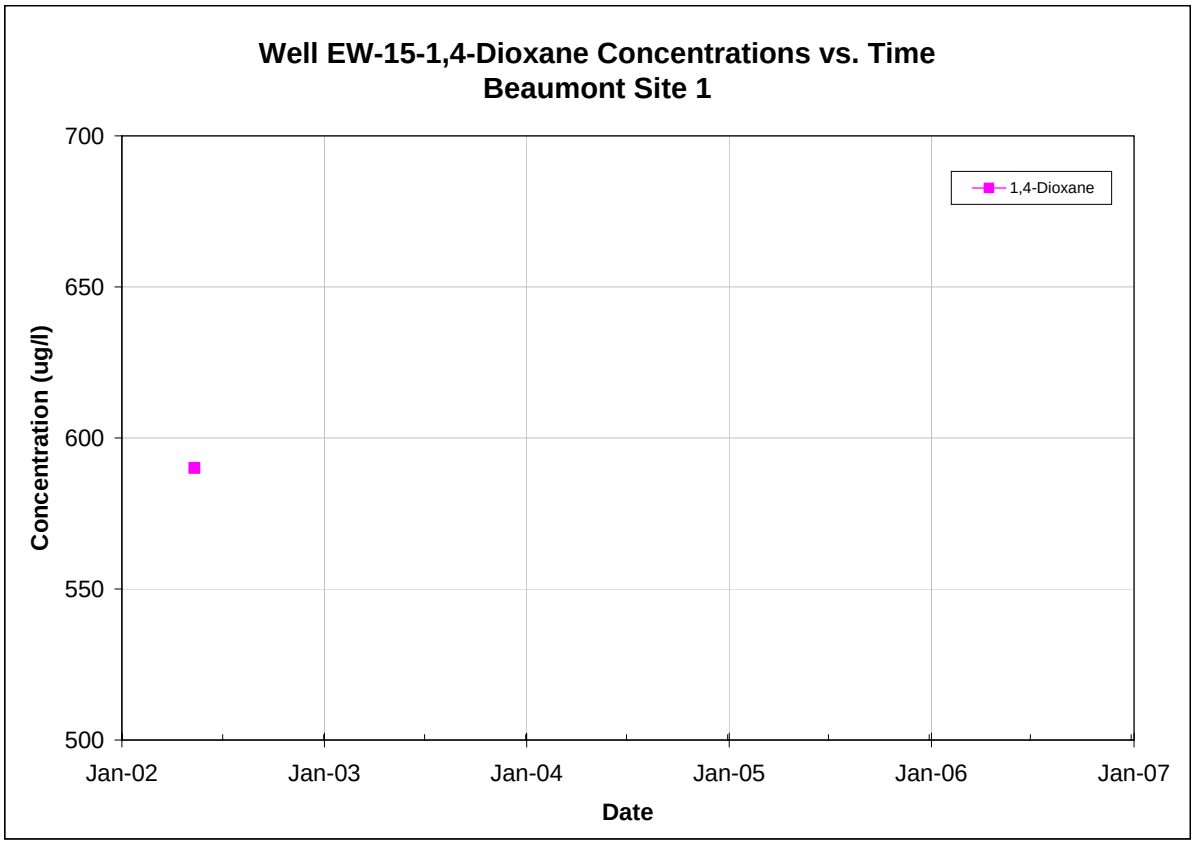

Note: All non-detections are set to zero for graphing purposes.

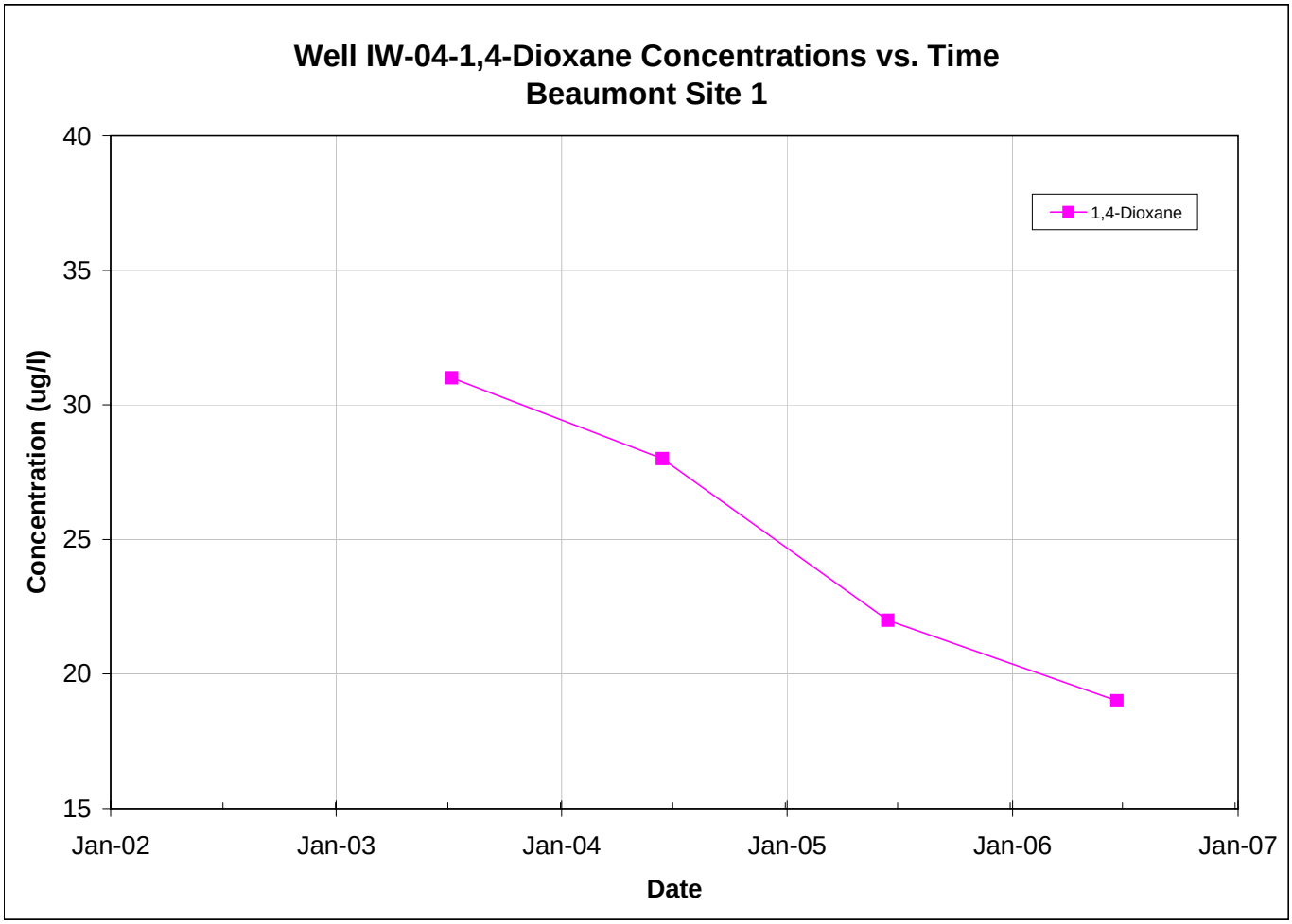

Note: All non-detections are set to zero for graphing purposes.

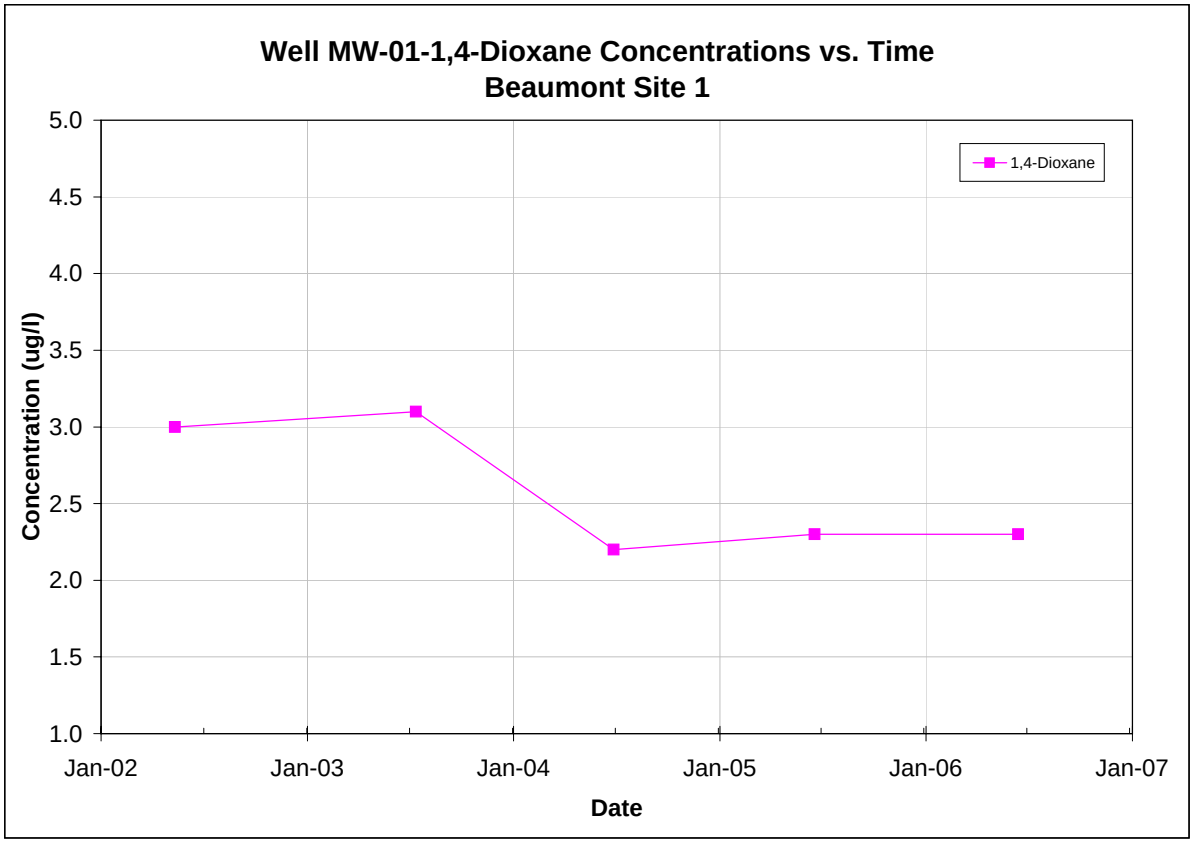

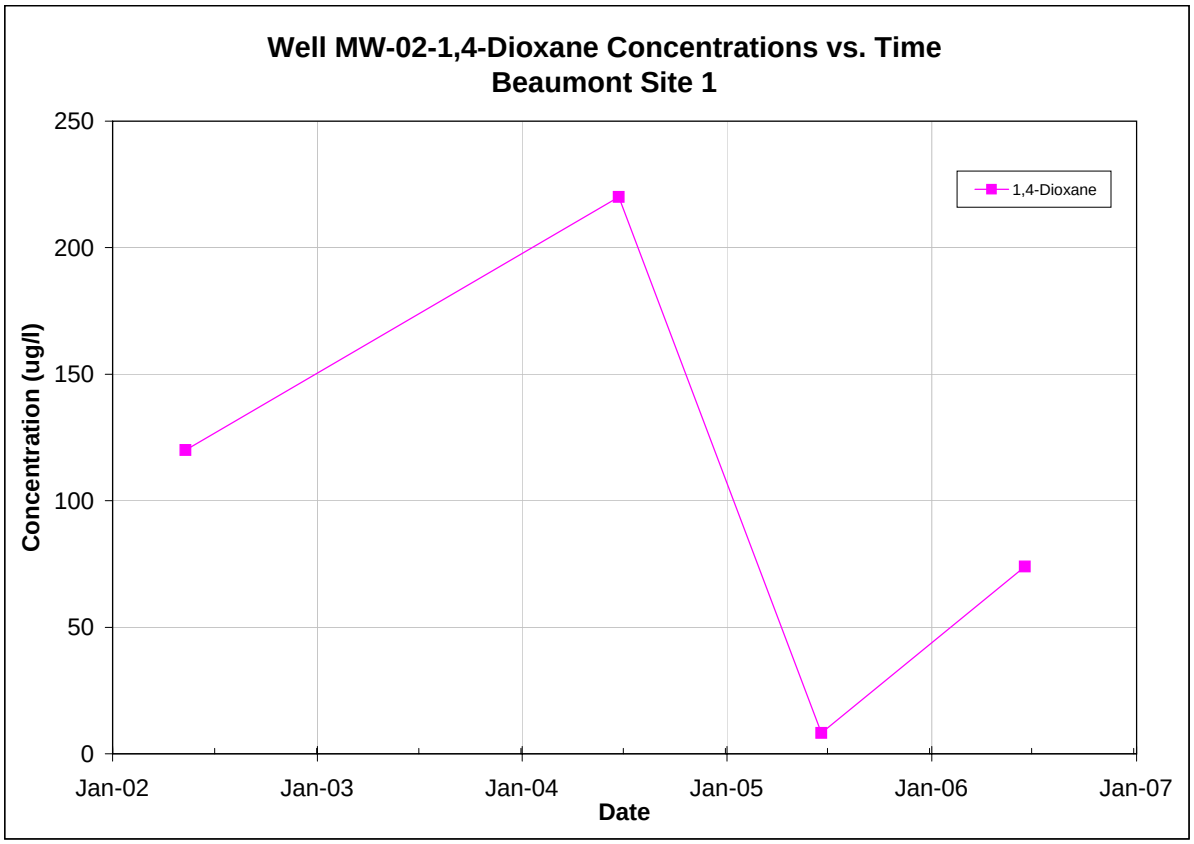

Note: All non-detections are set to zero for graphing purposes.

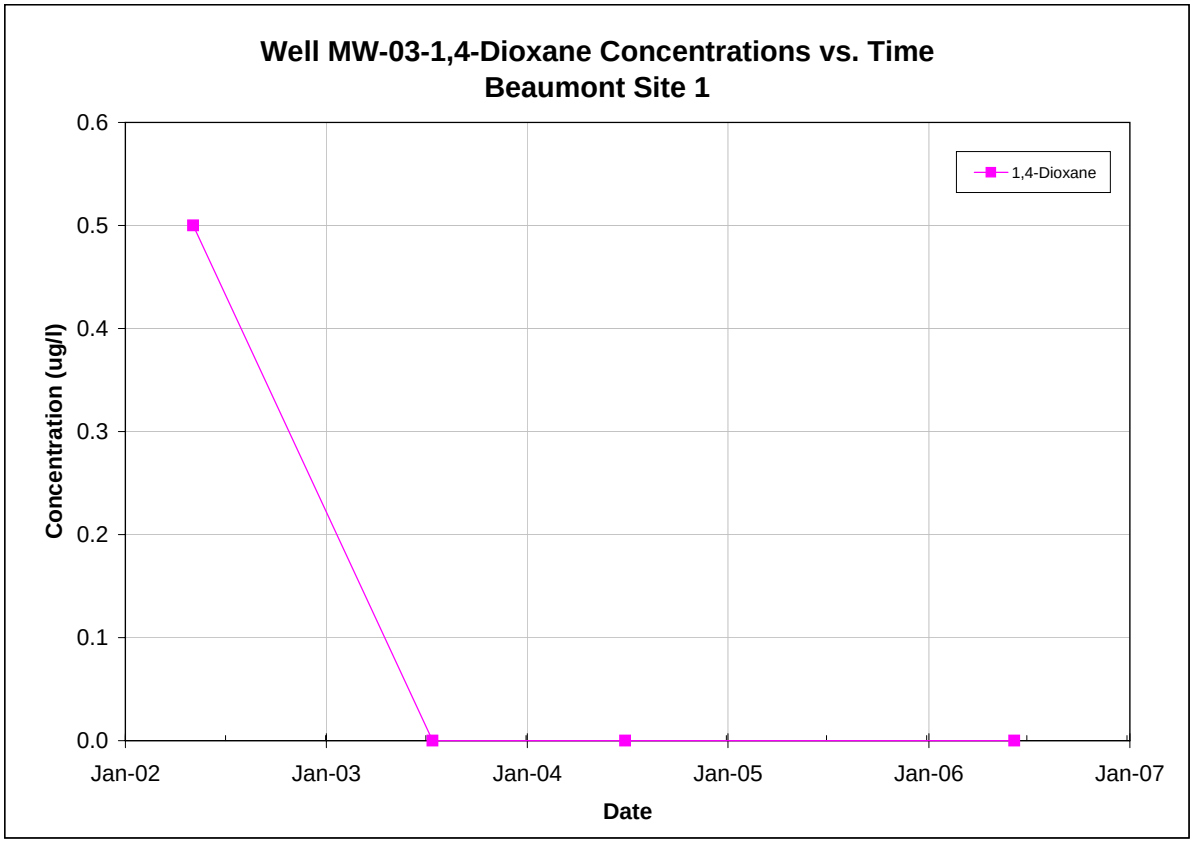

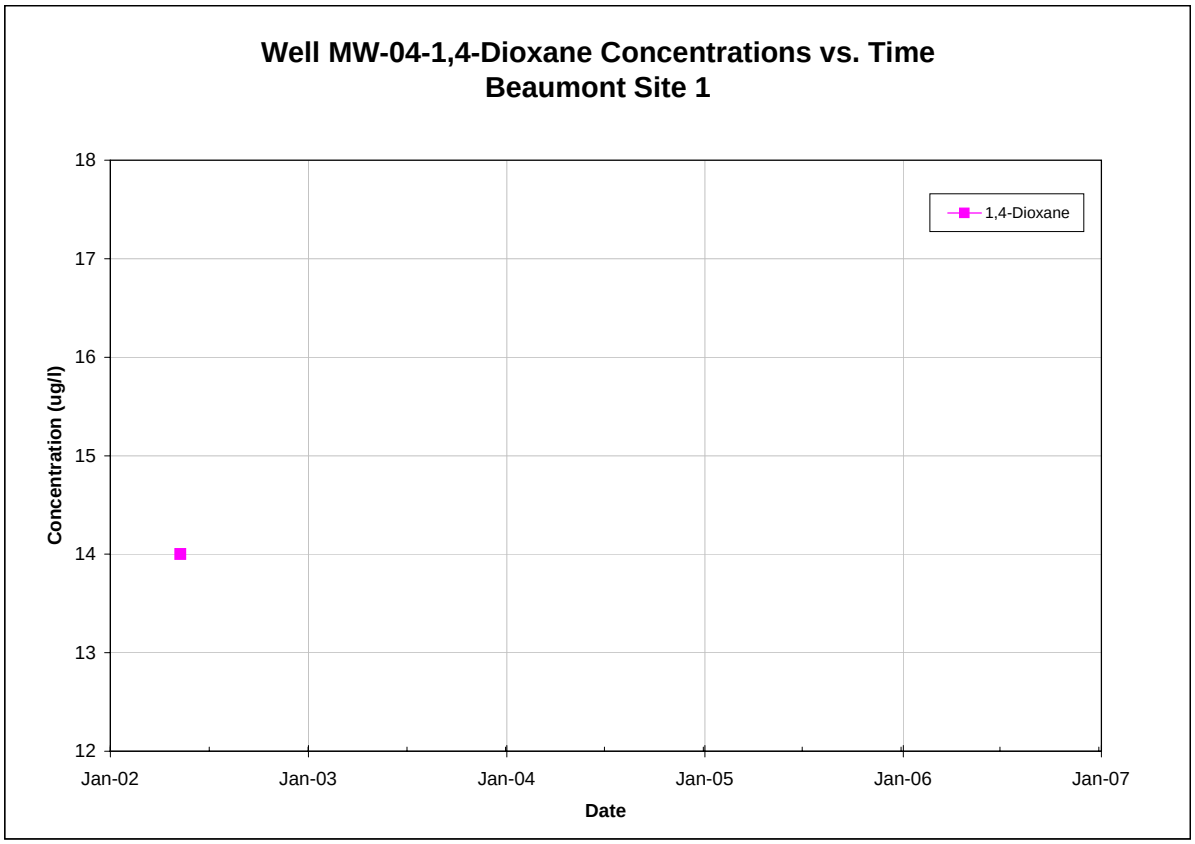

Note: All non-detections are set to zero for graphing purposes.

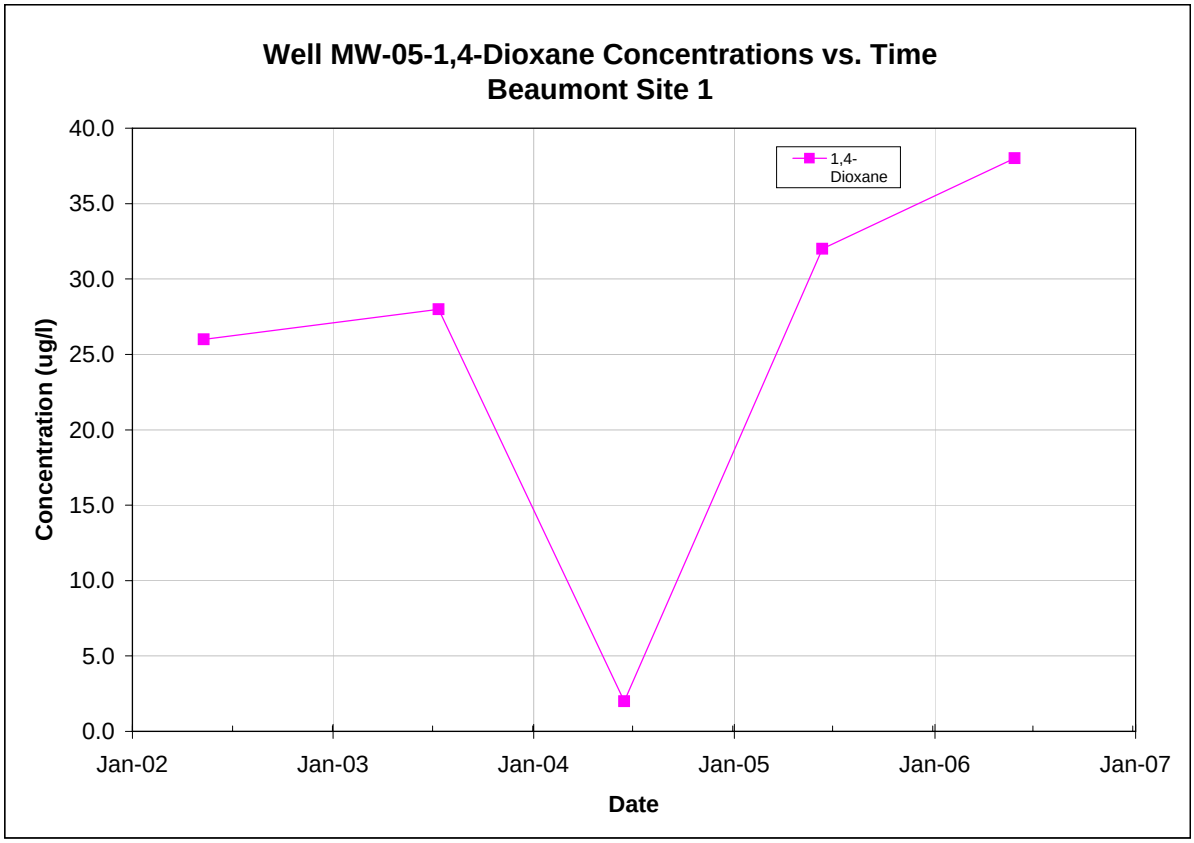

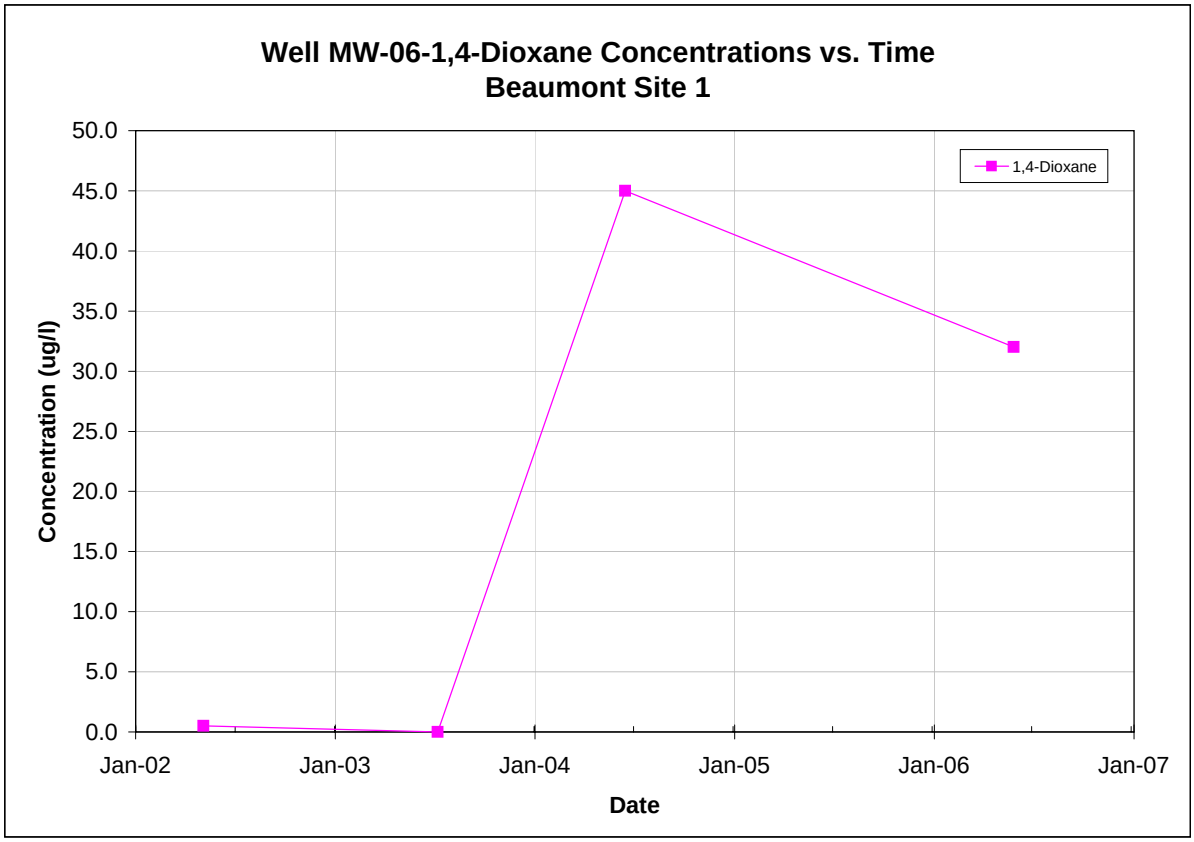

Note: All non-detections are set to zero for graphing purposes.

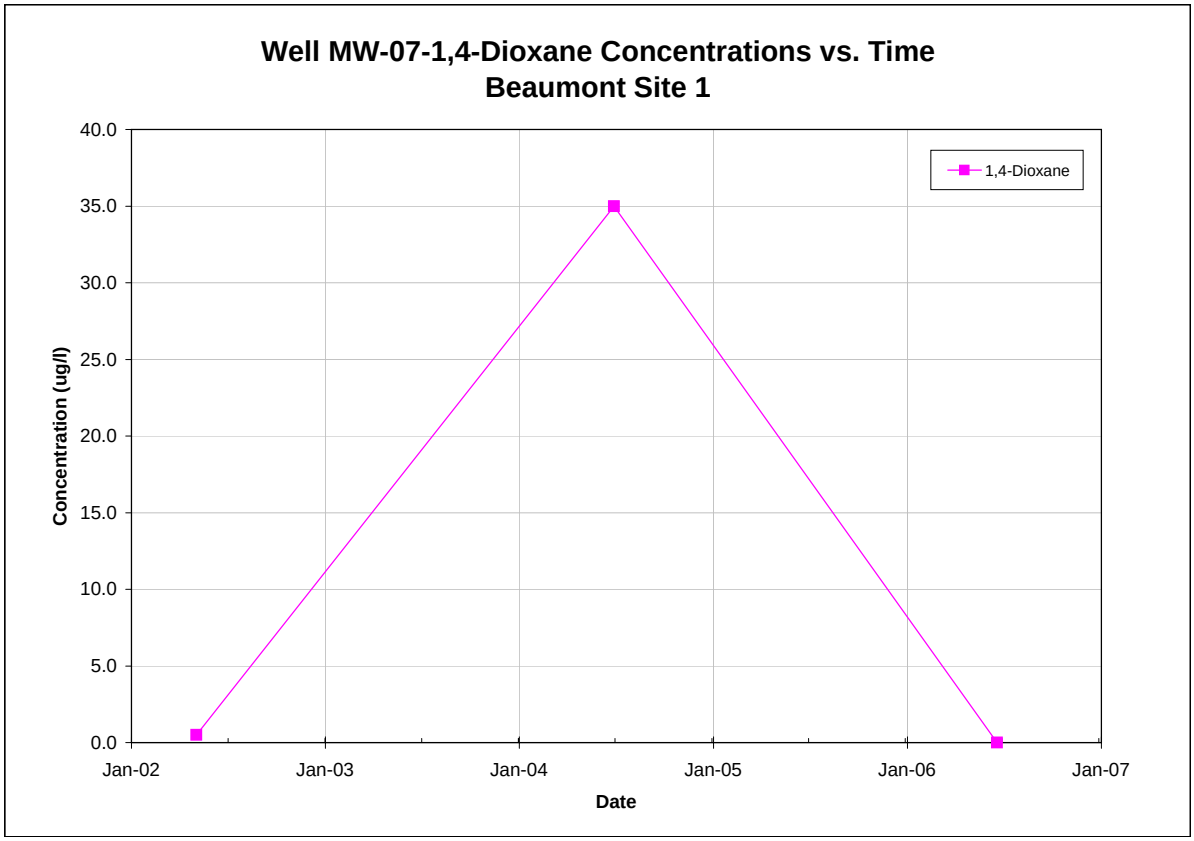

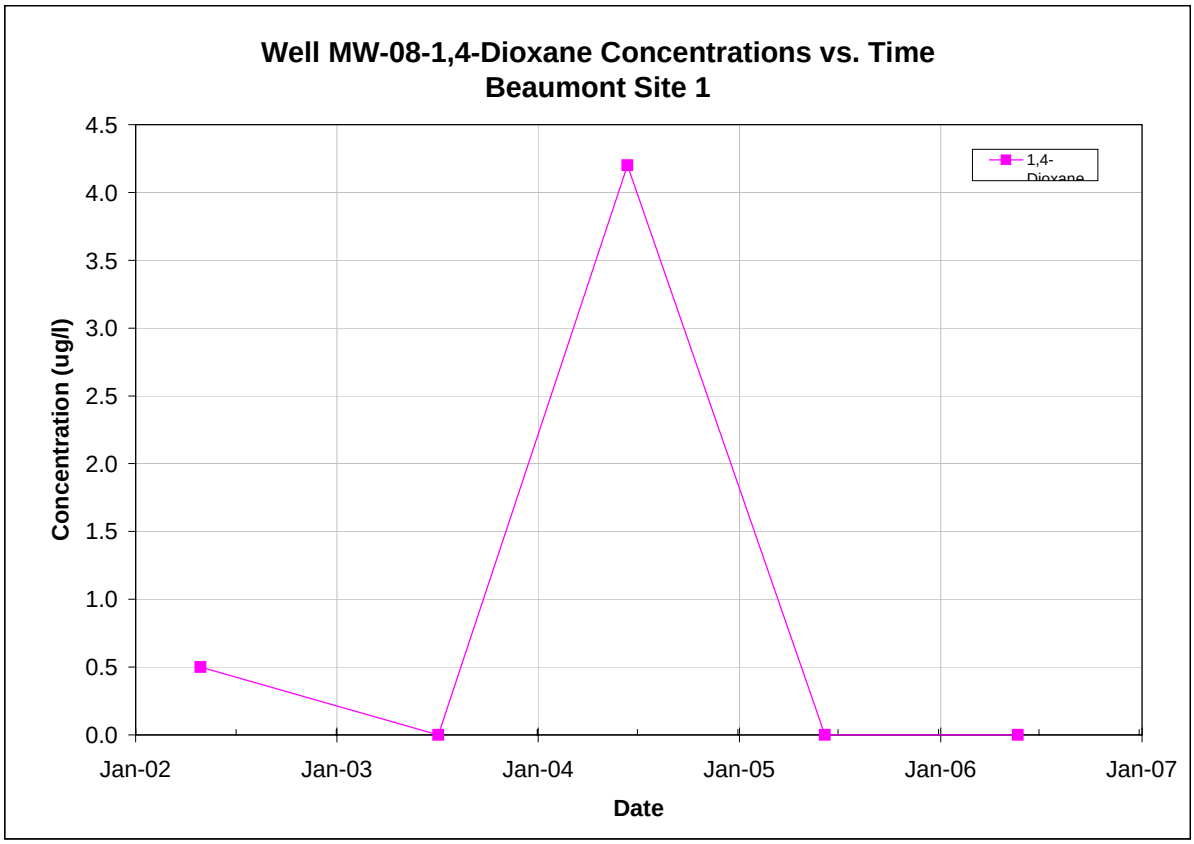

Note: All non-detections are set to zero for graphing purposes.

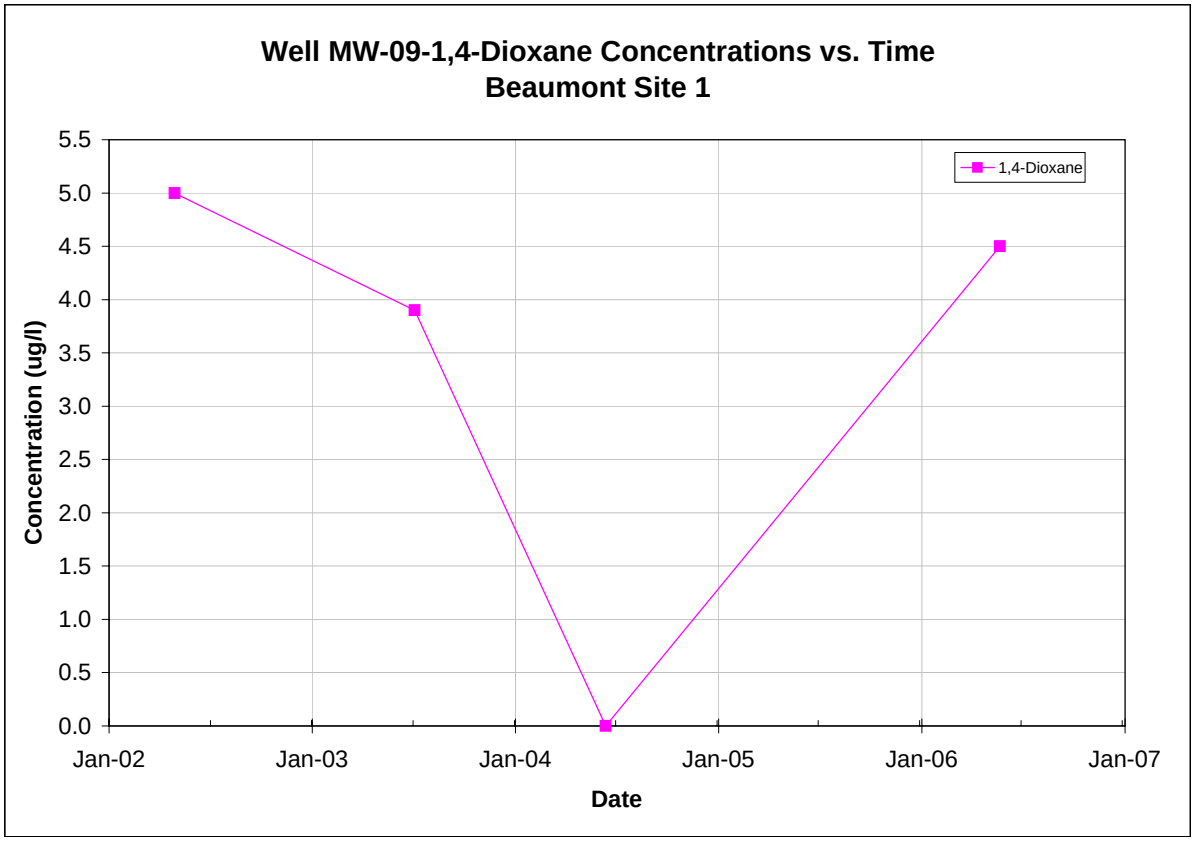

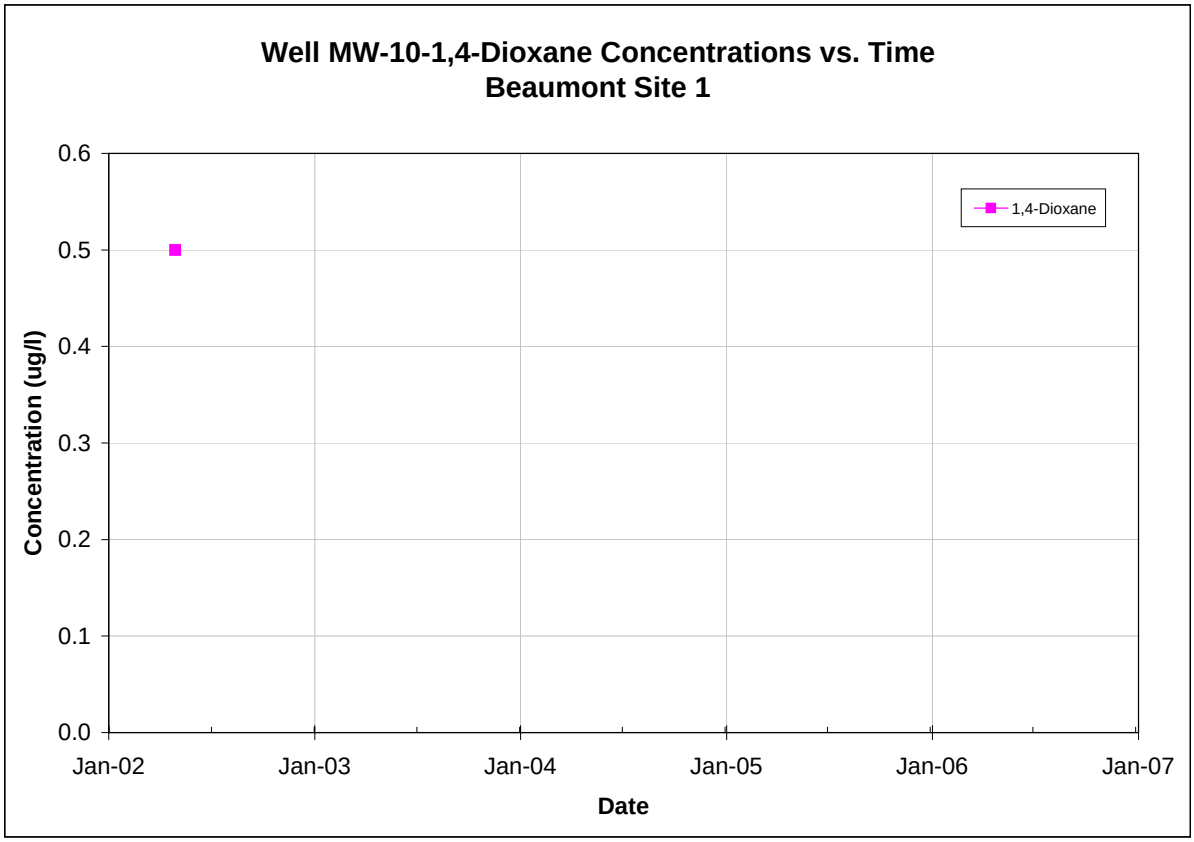

Note: All non-detections are set to zero for graphing purposes.

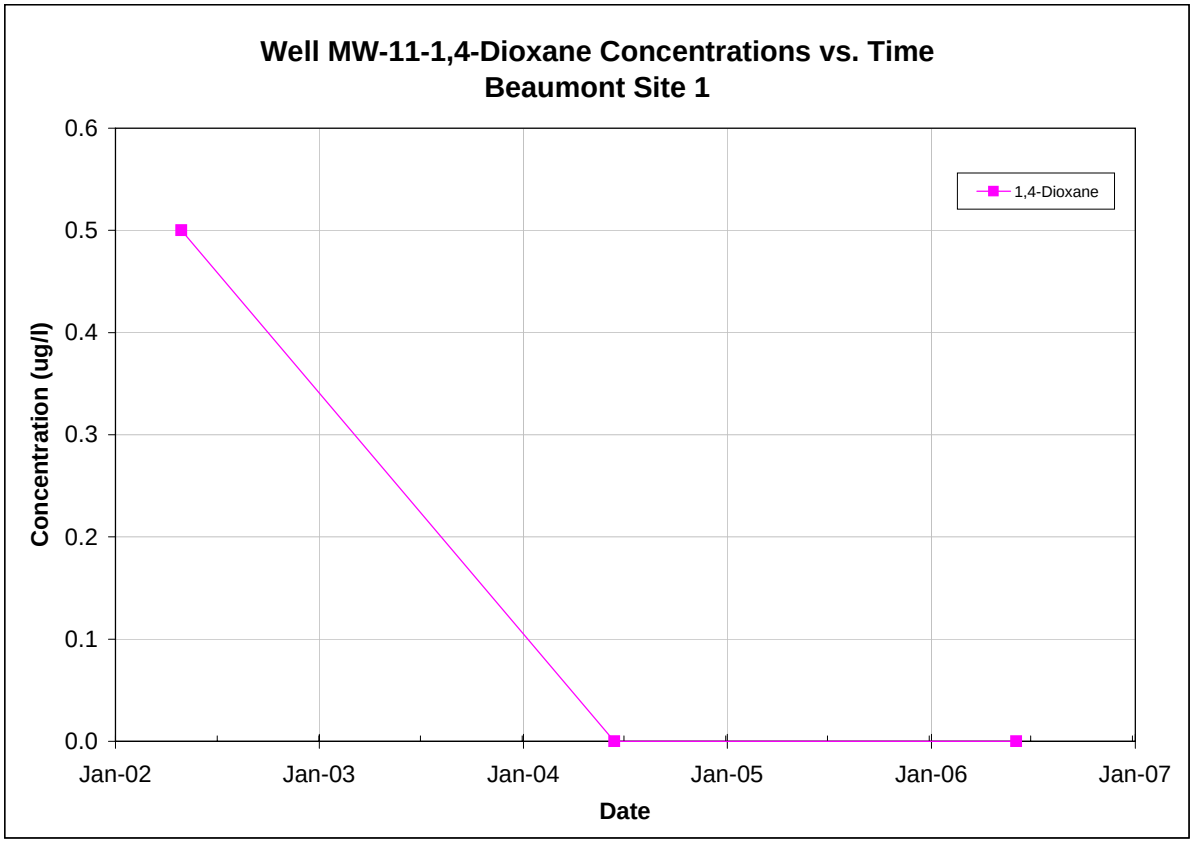

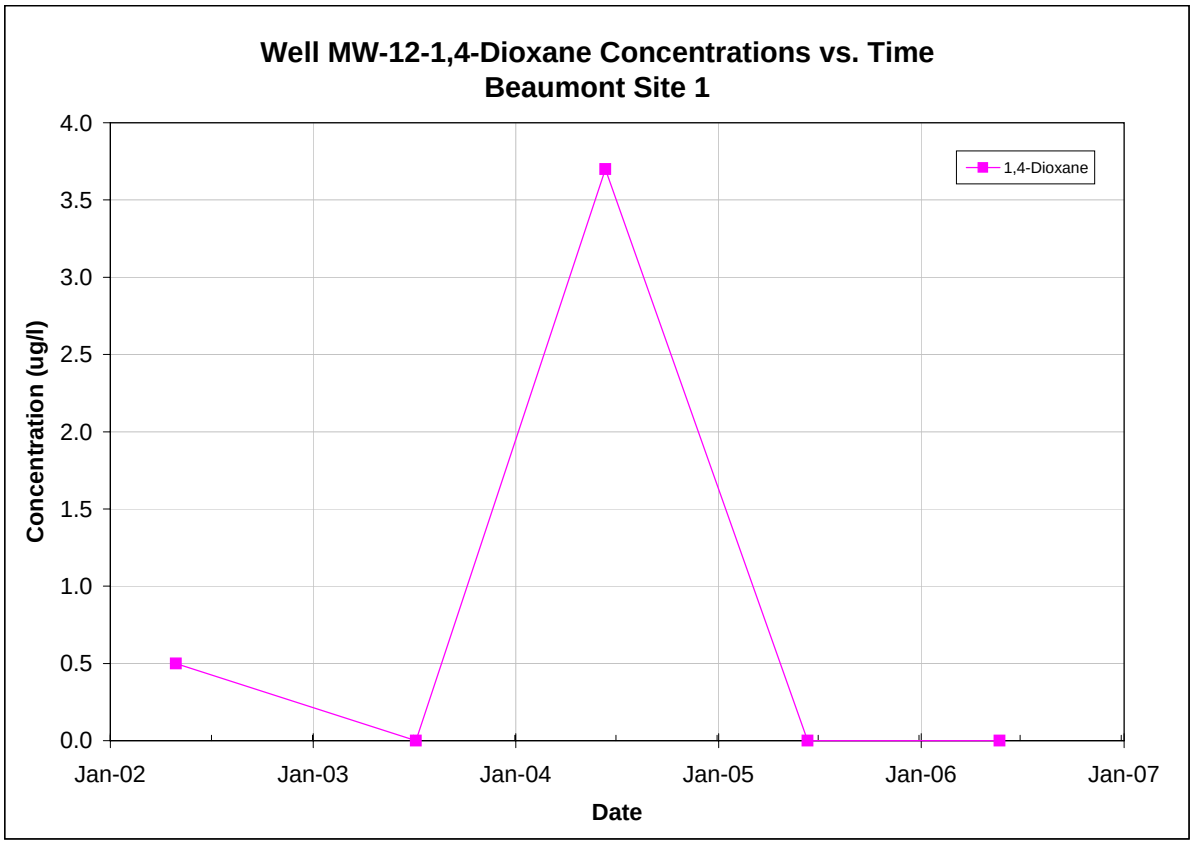

Note: All non-detections are set to zero for graphing purposes.

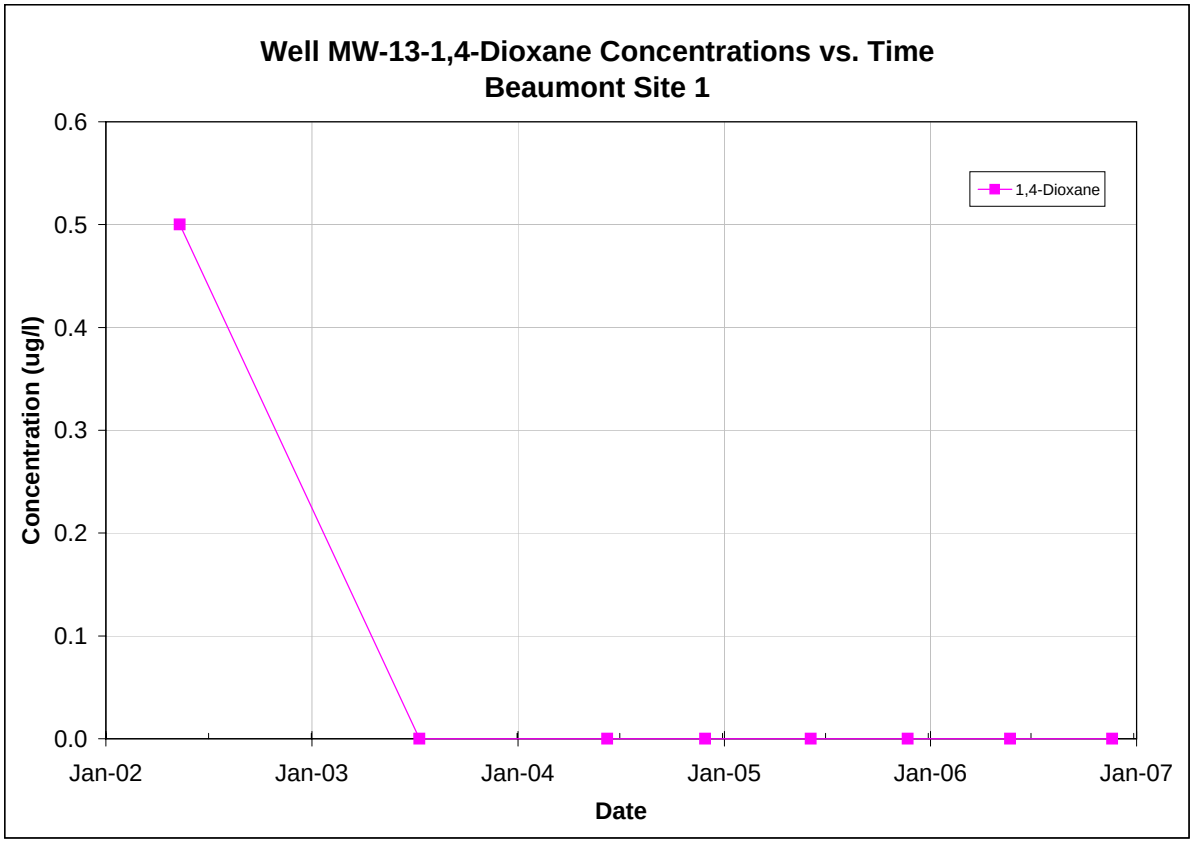

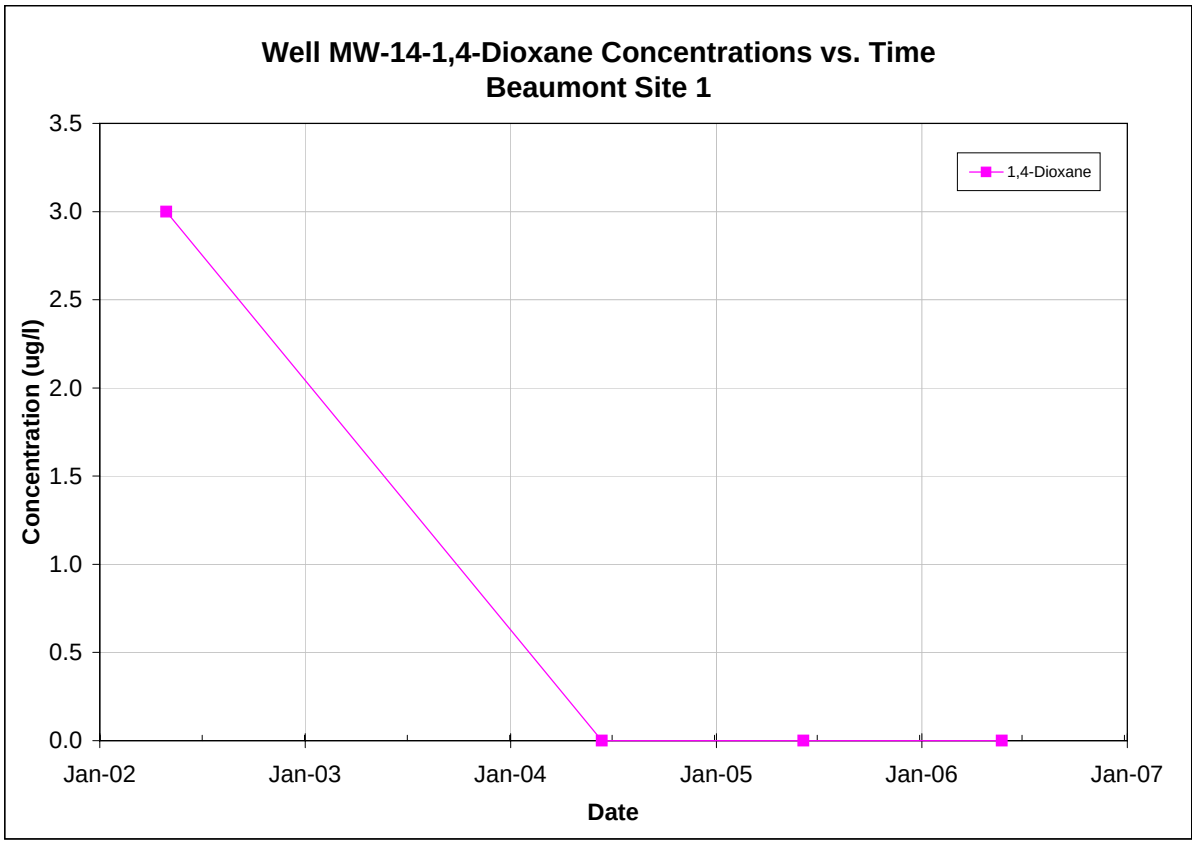

Note: All non-detections are set to zero for graphing purposes.

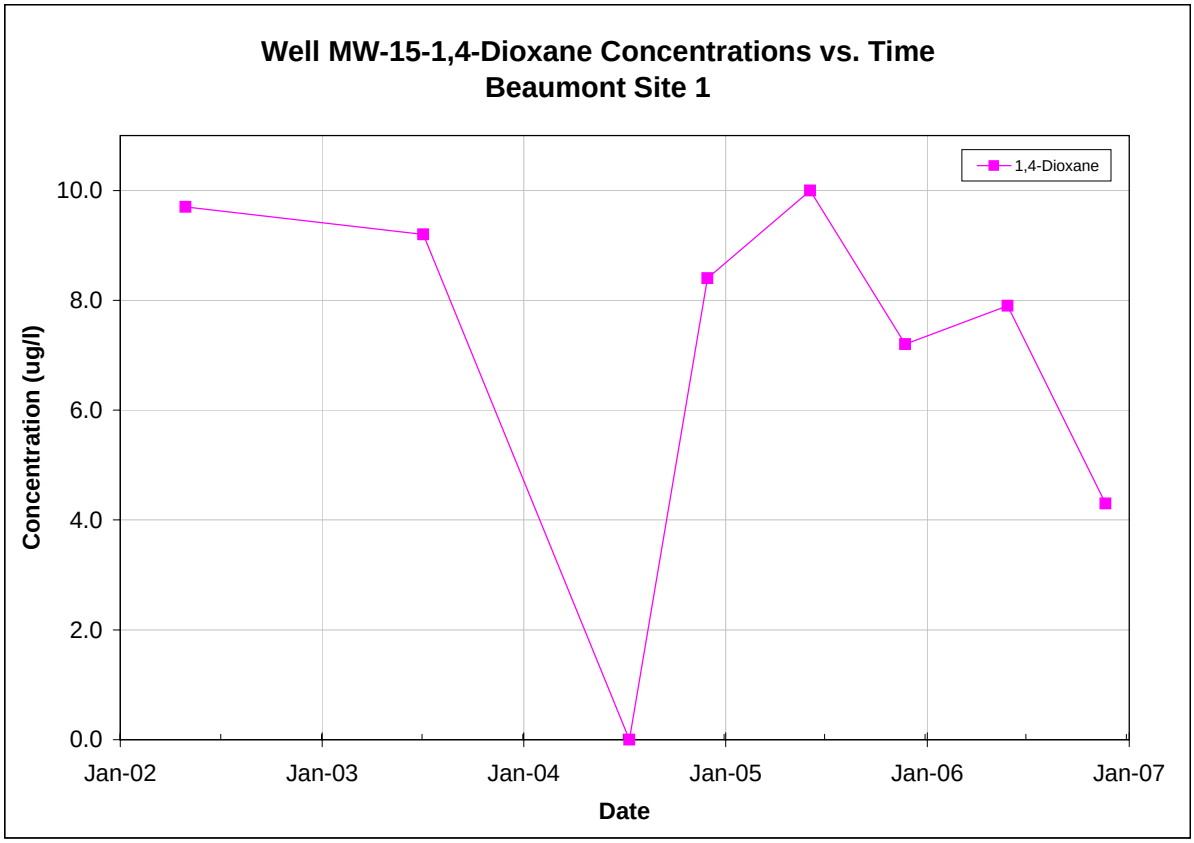

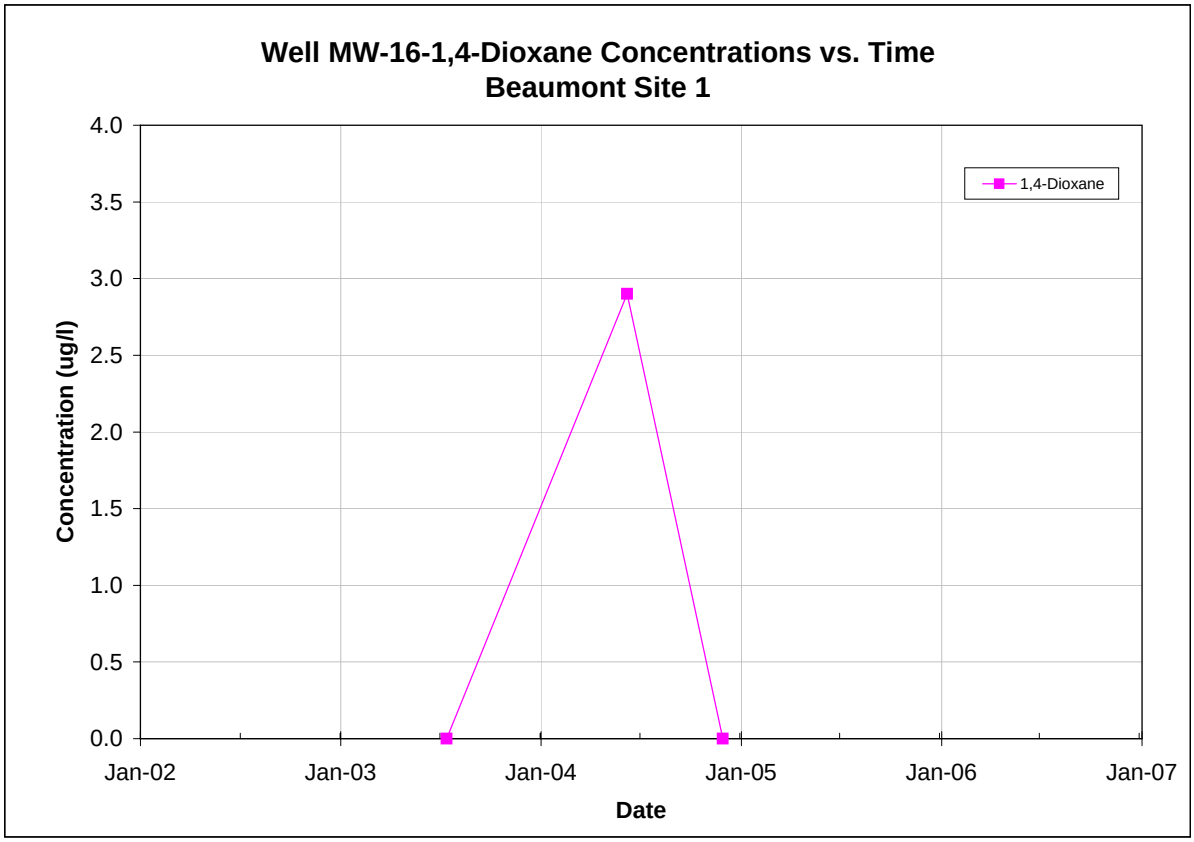

Note: All non-detections are set to zero for graphing purposes.

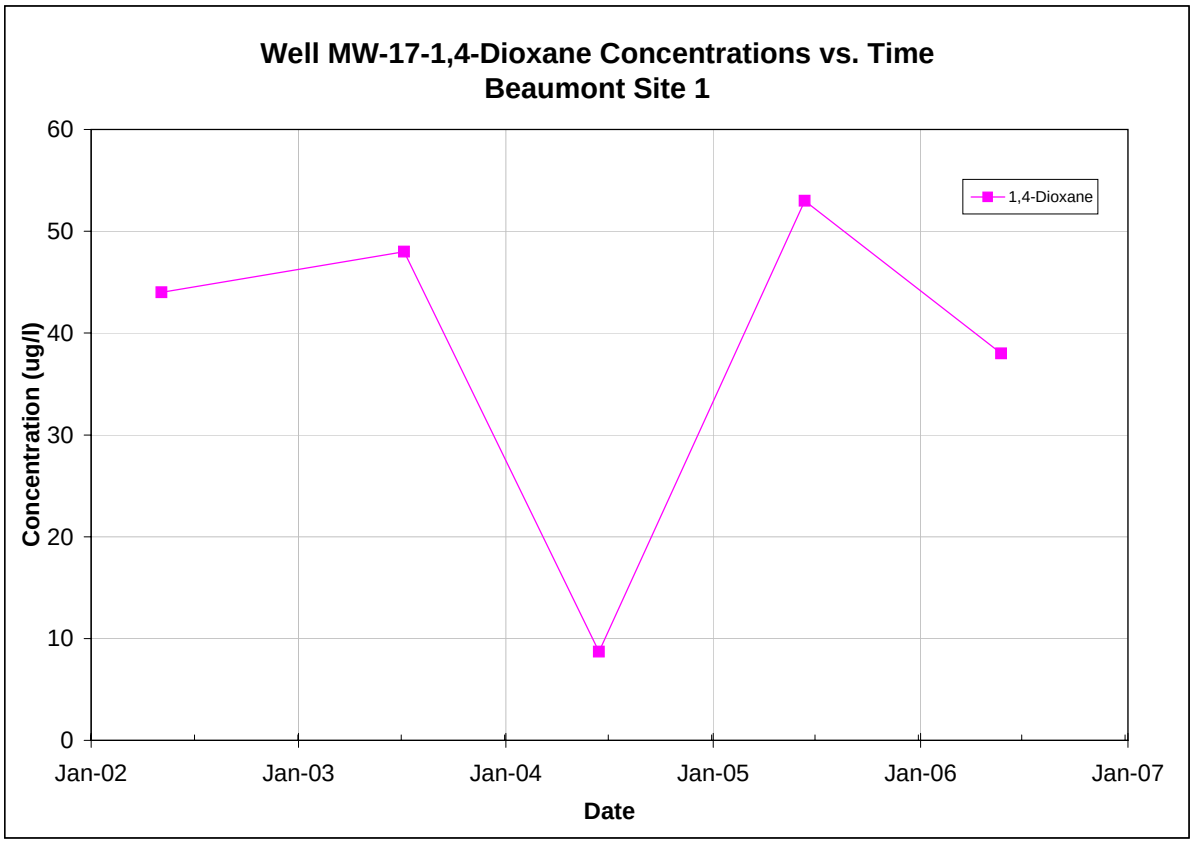

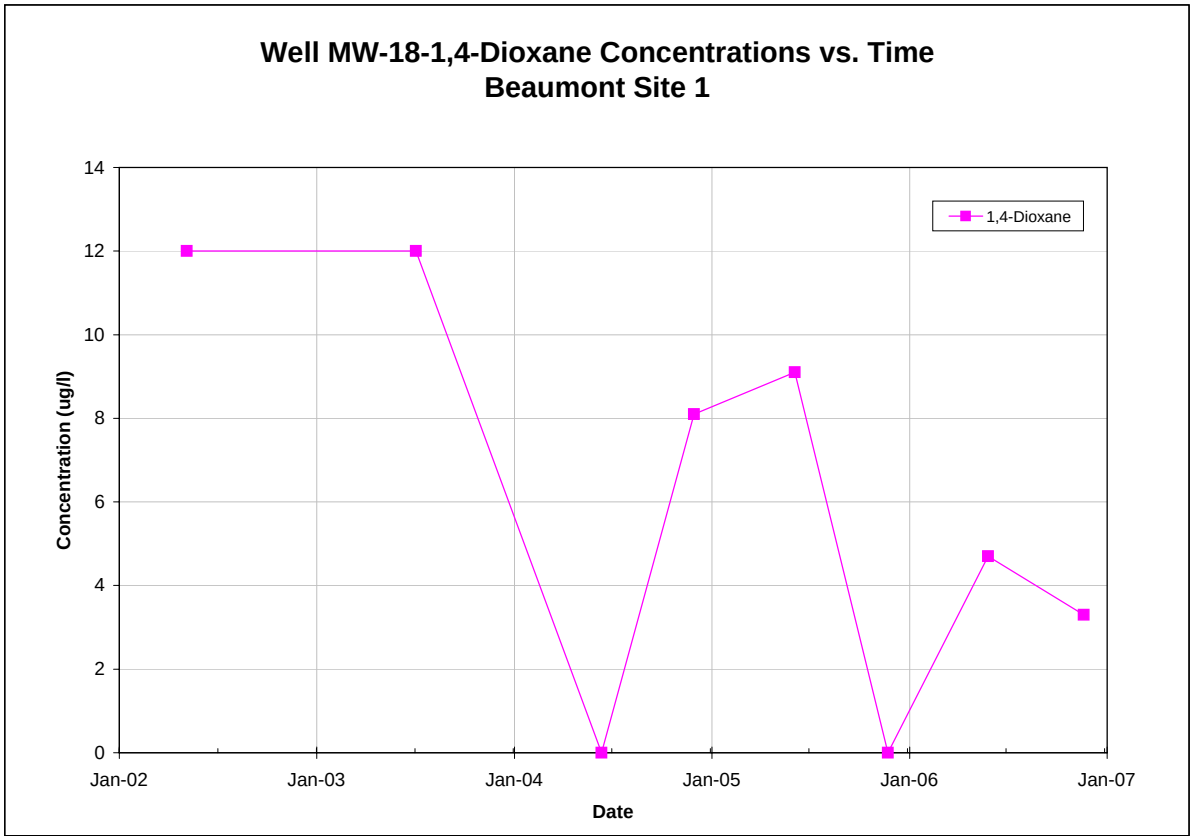

Note: All non-detections are set to zero for graphing purposes.

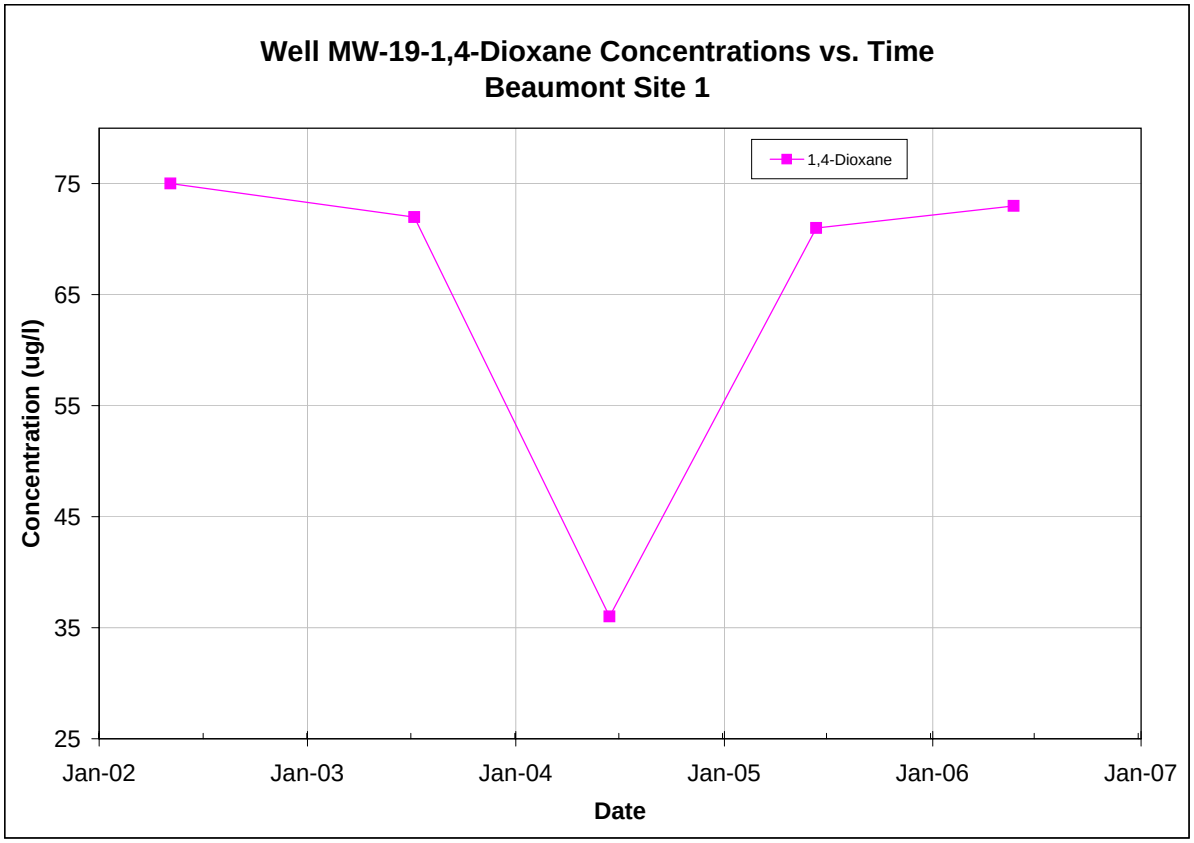

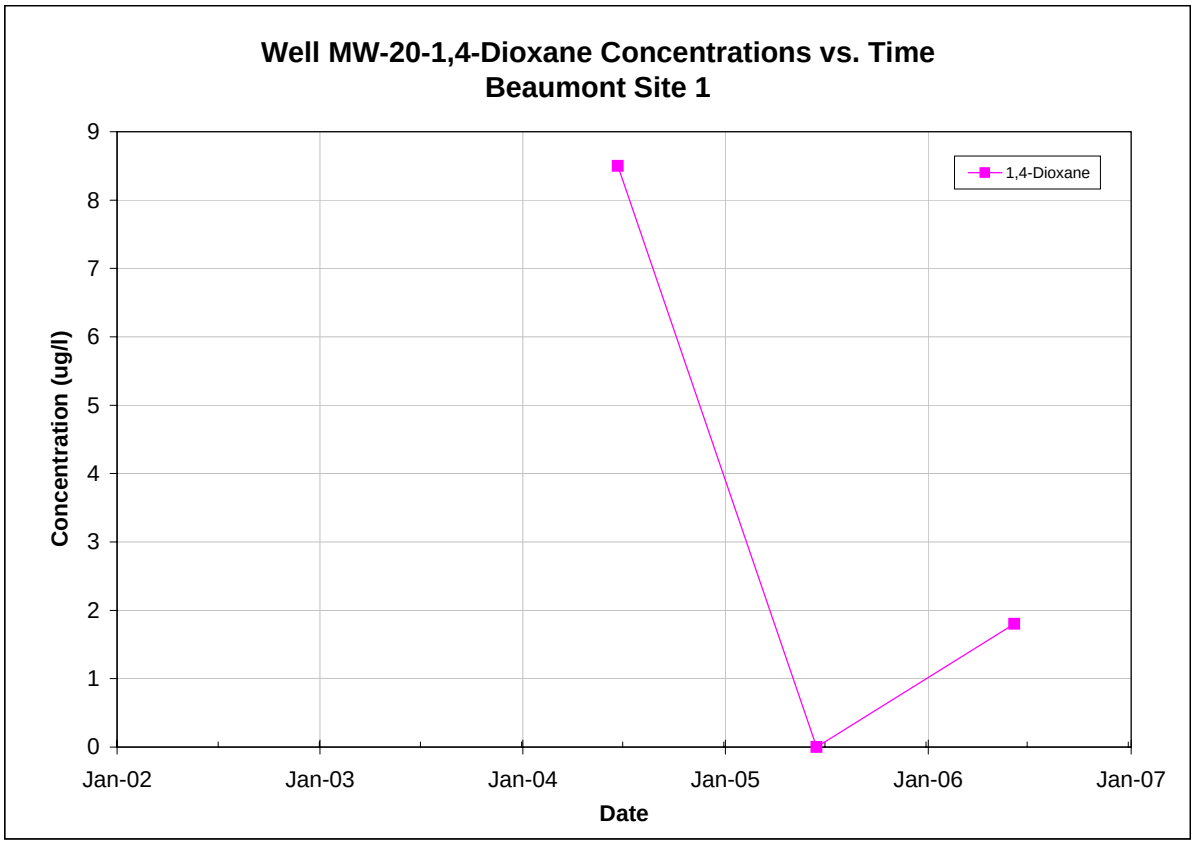

Note: All non-detections are set to zero for graphing purposes.

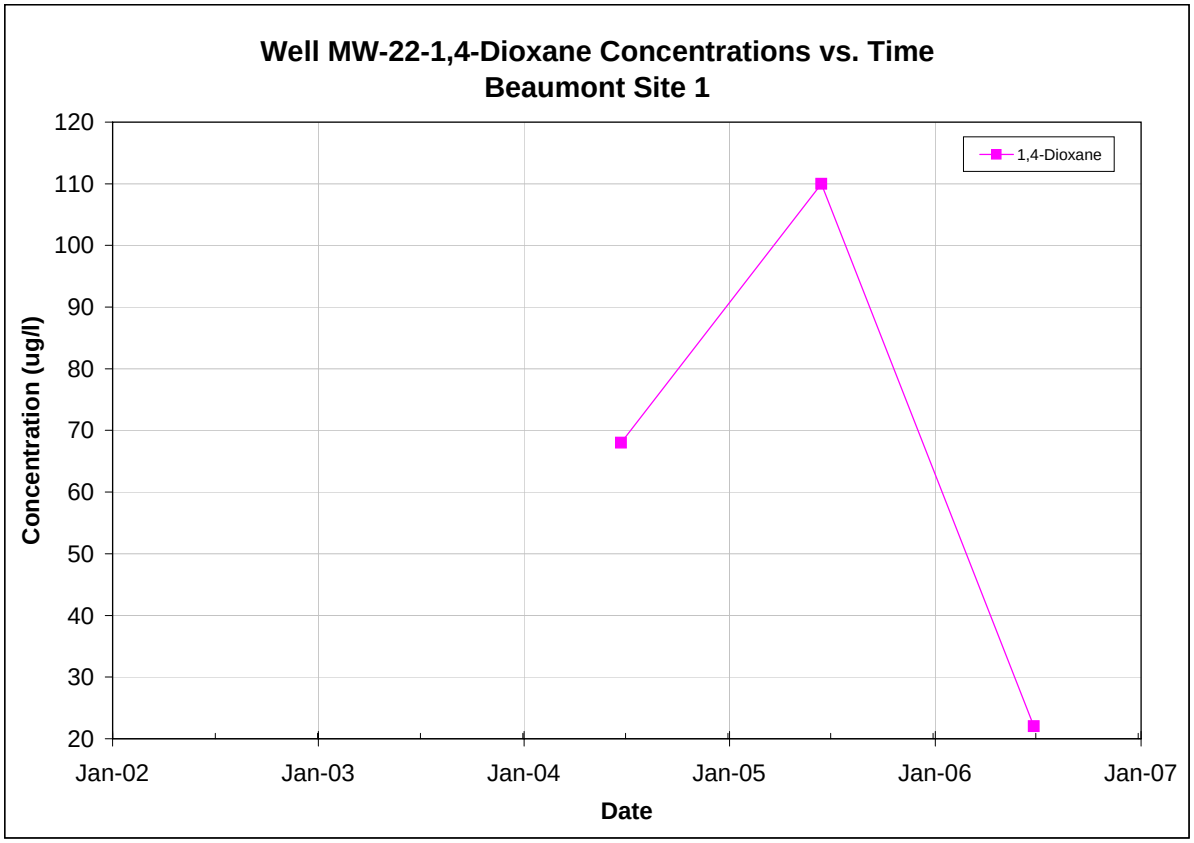

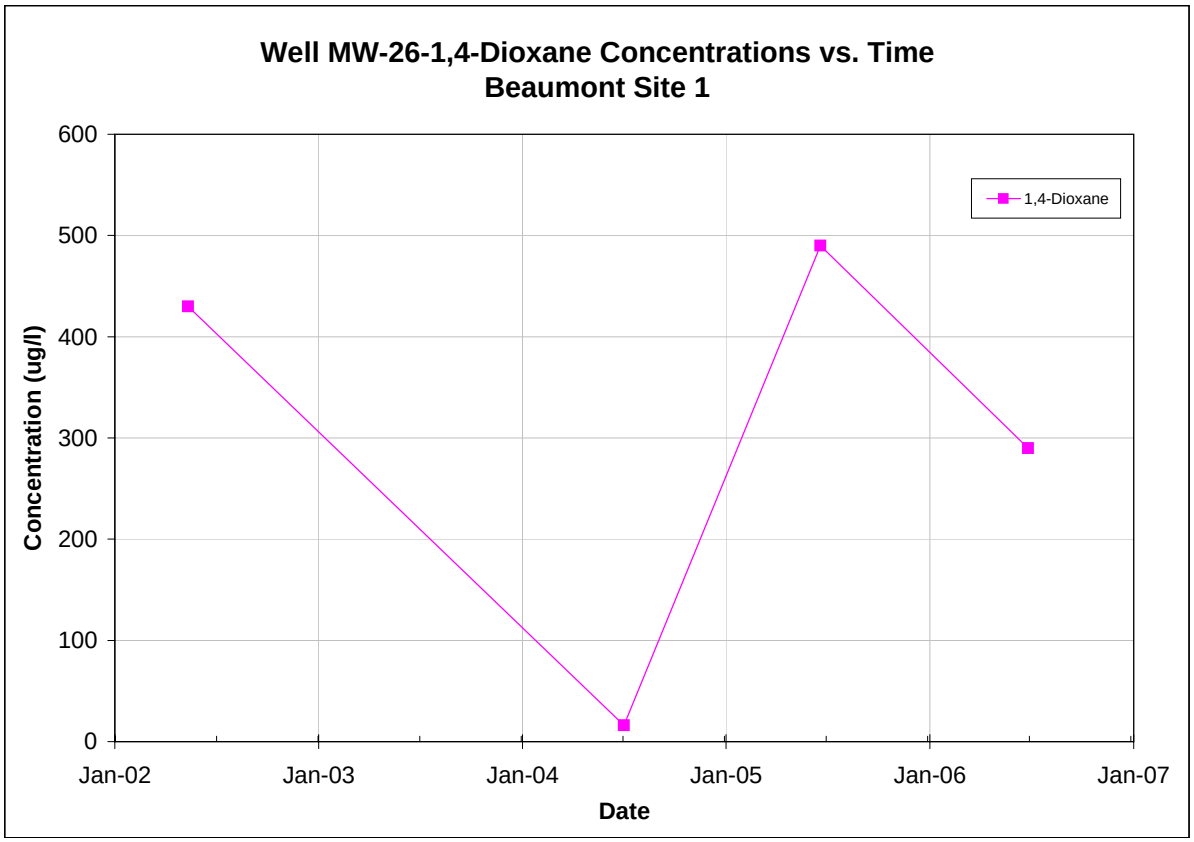

Note: All non-detections are set to zero for graphing purposes.

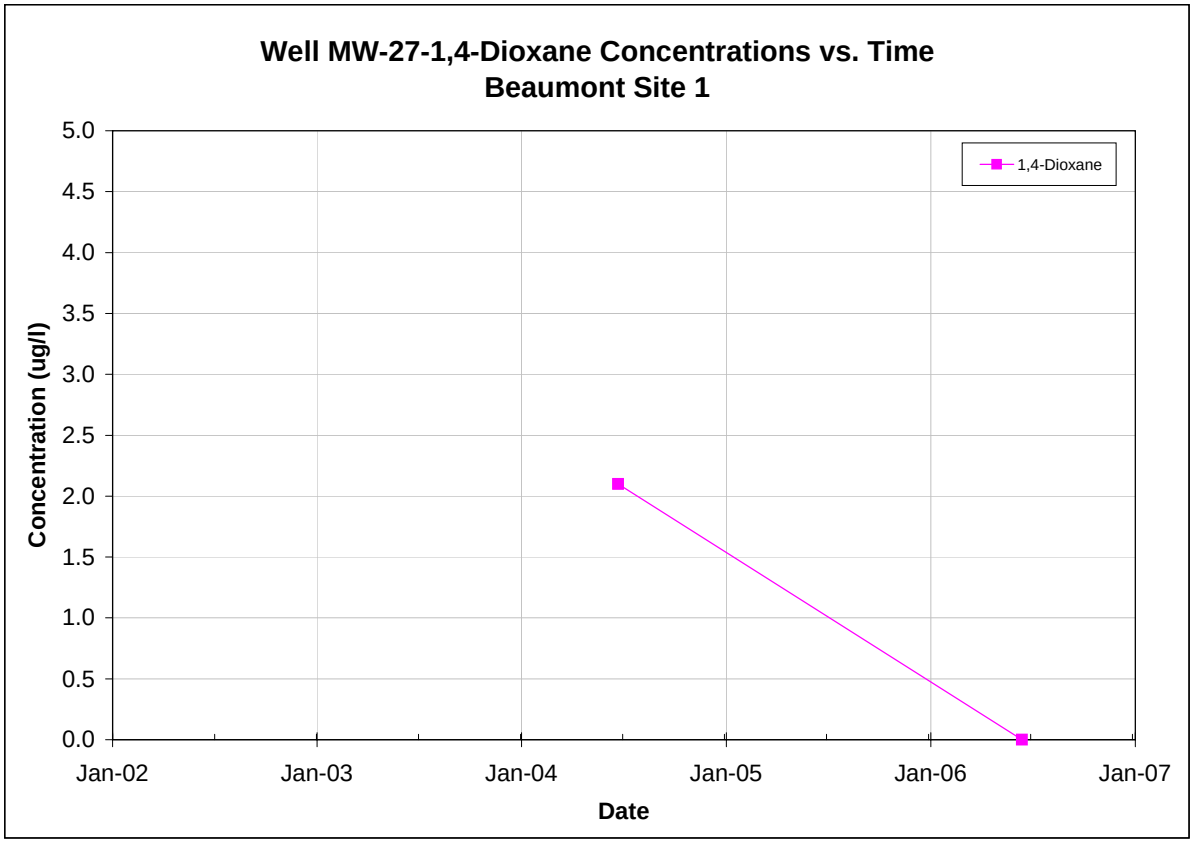

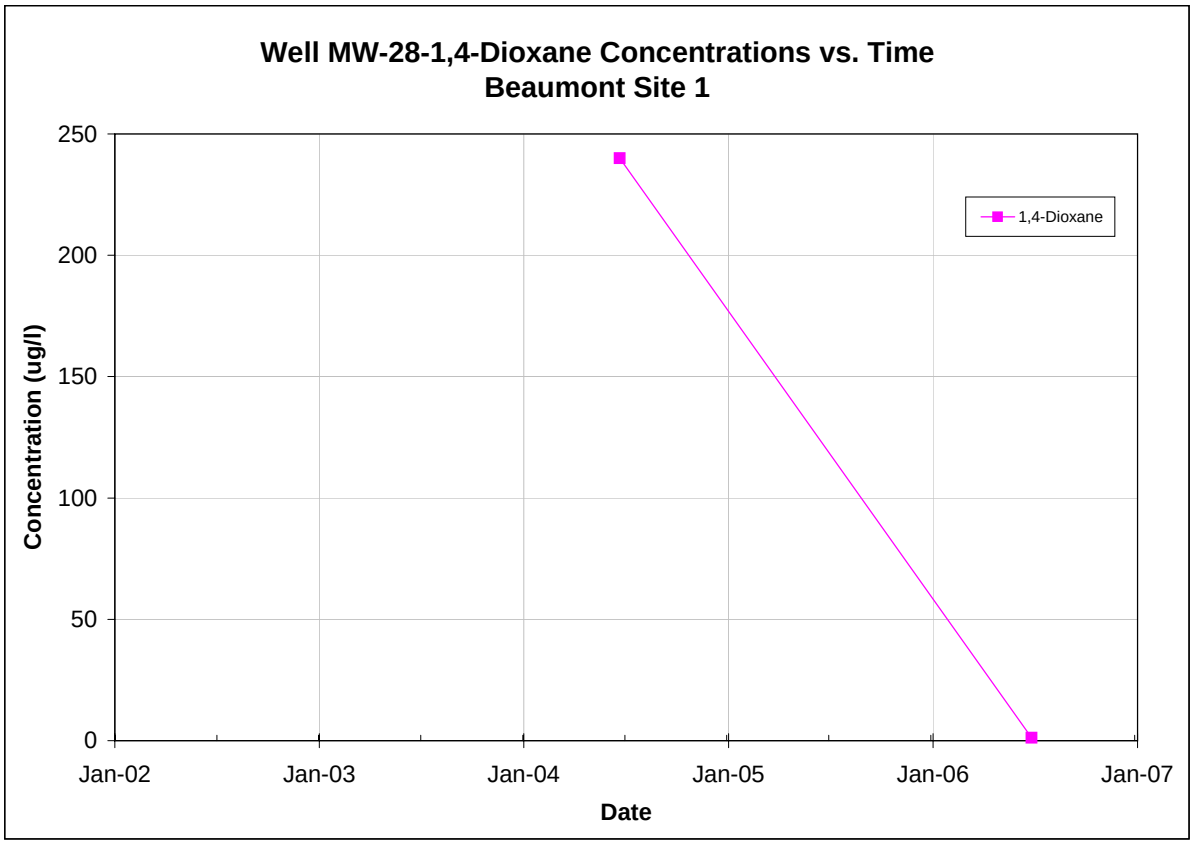

Note: All non-detections are set to zero for graphing purposes.

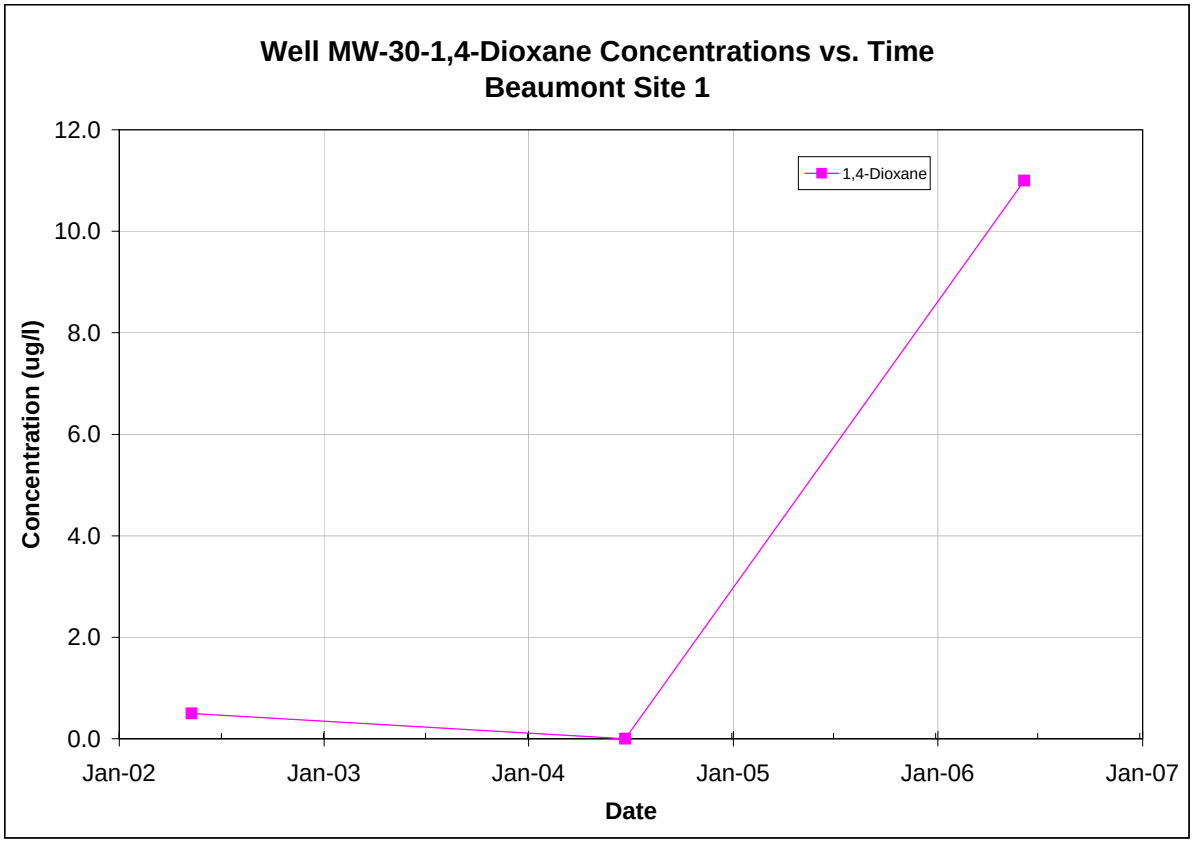

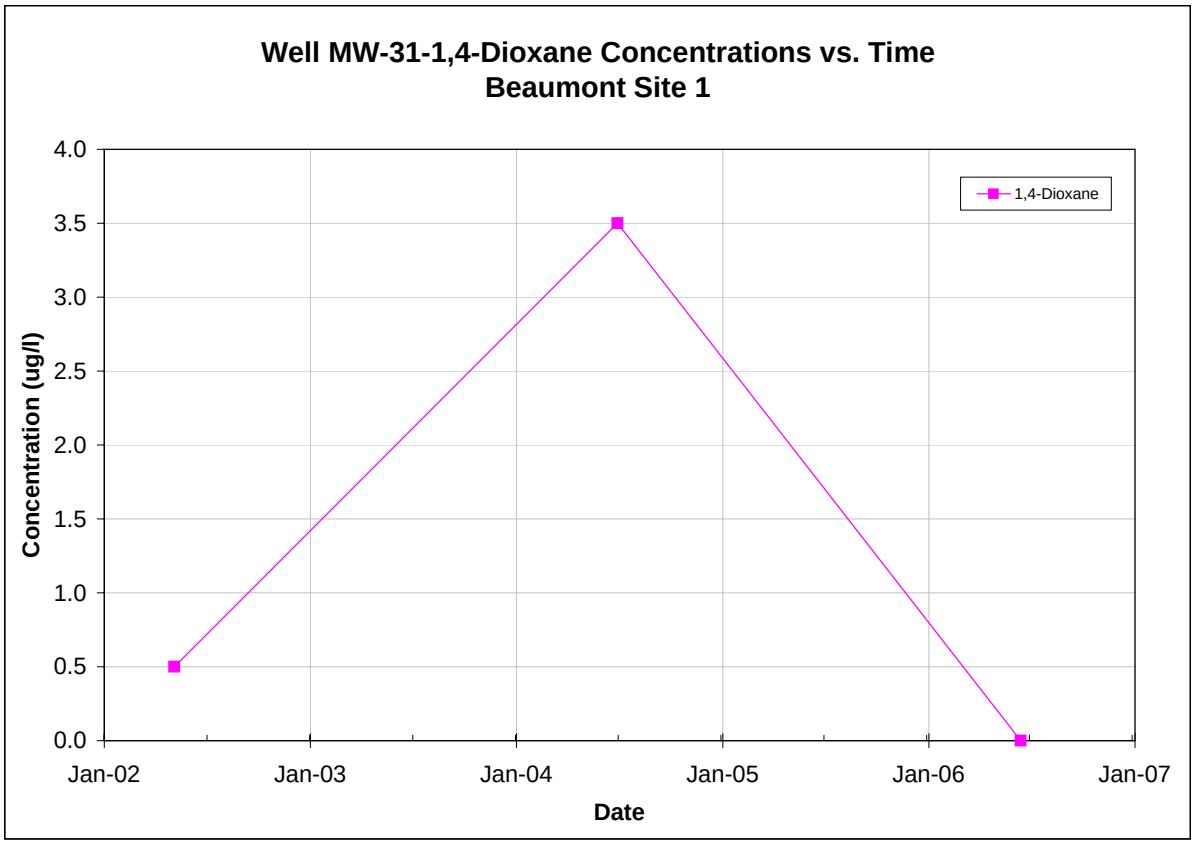

Note: All non-detections are set to zero for graphing purposes.

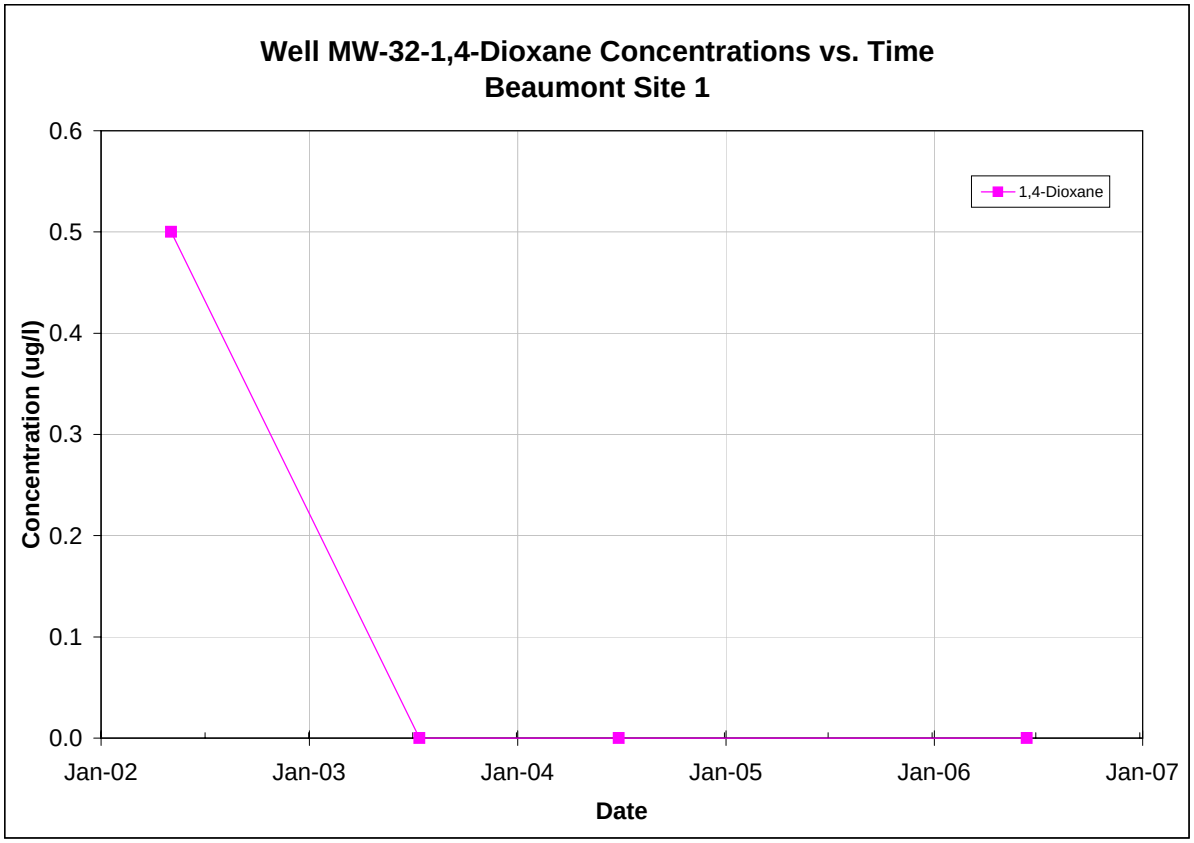

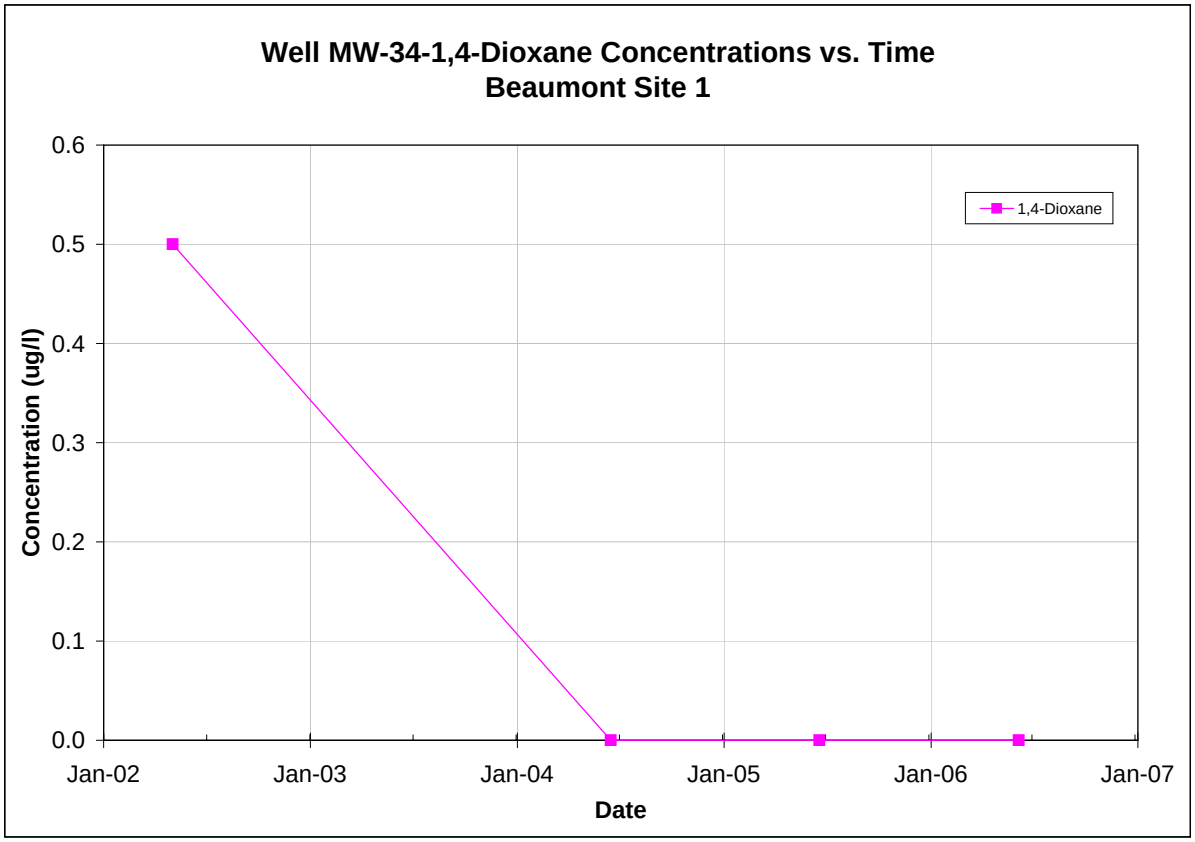

Note: All non-detections are set to zero for graphing purposes.

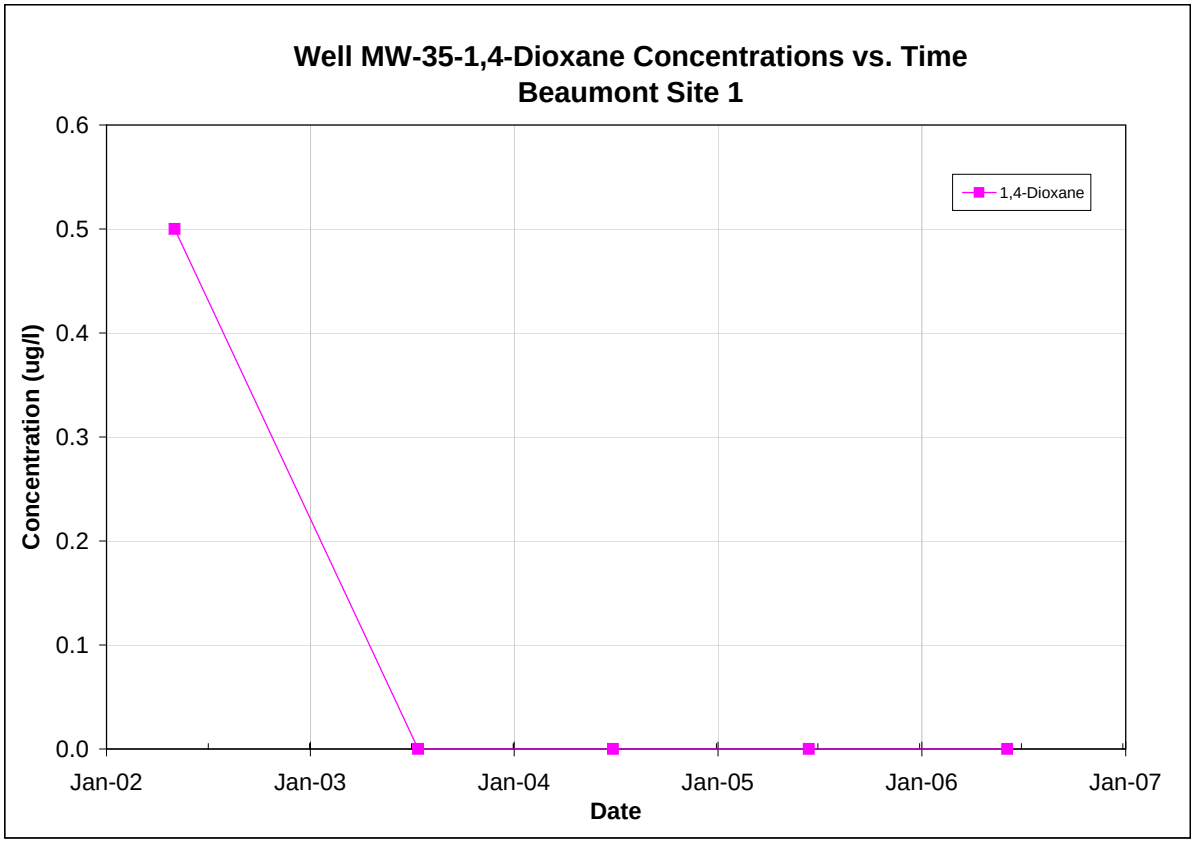

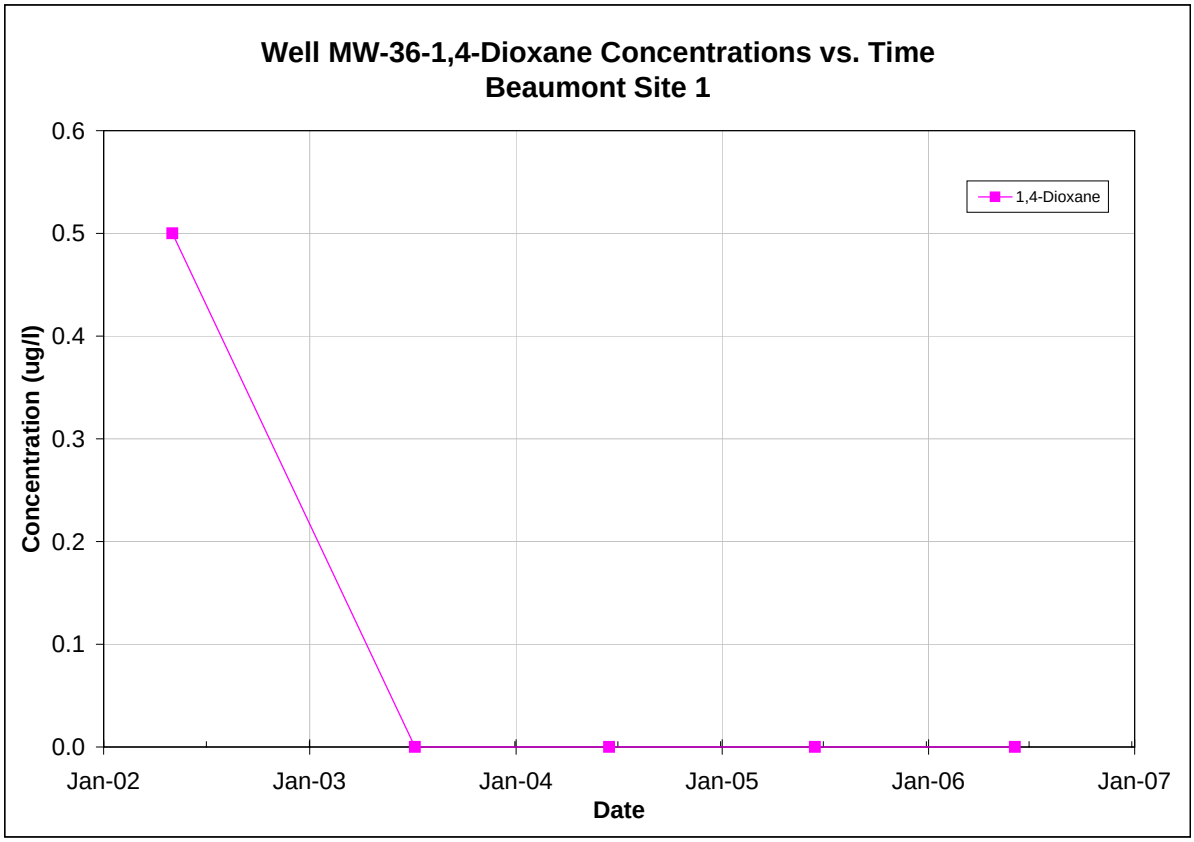

Note: All non-detections are set to zero for graphing purposes.

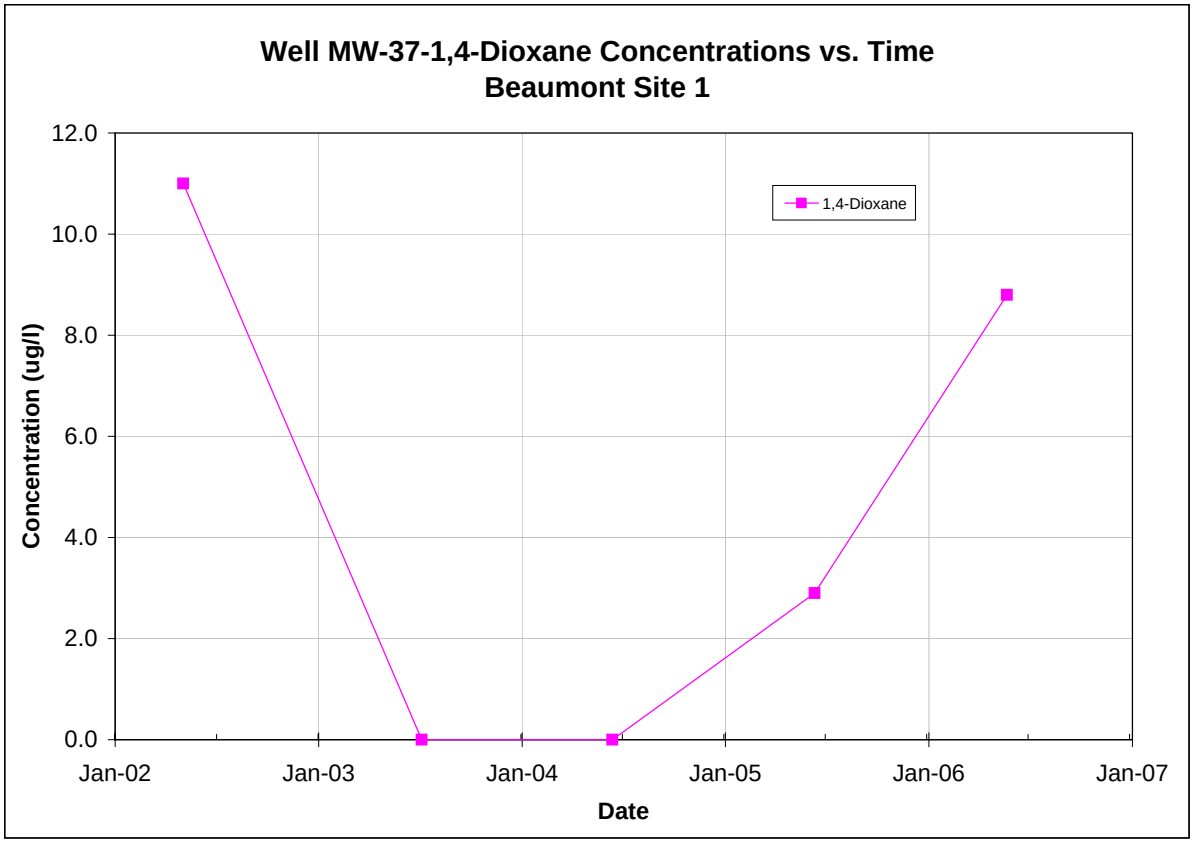

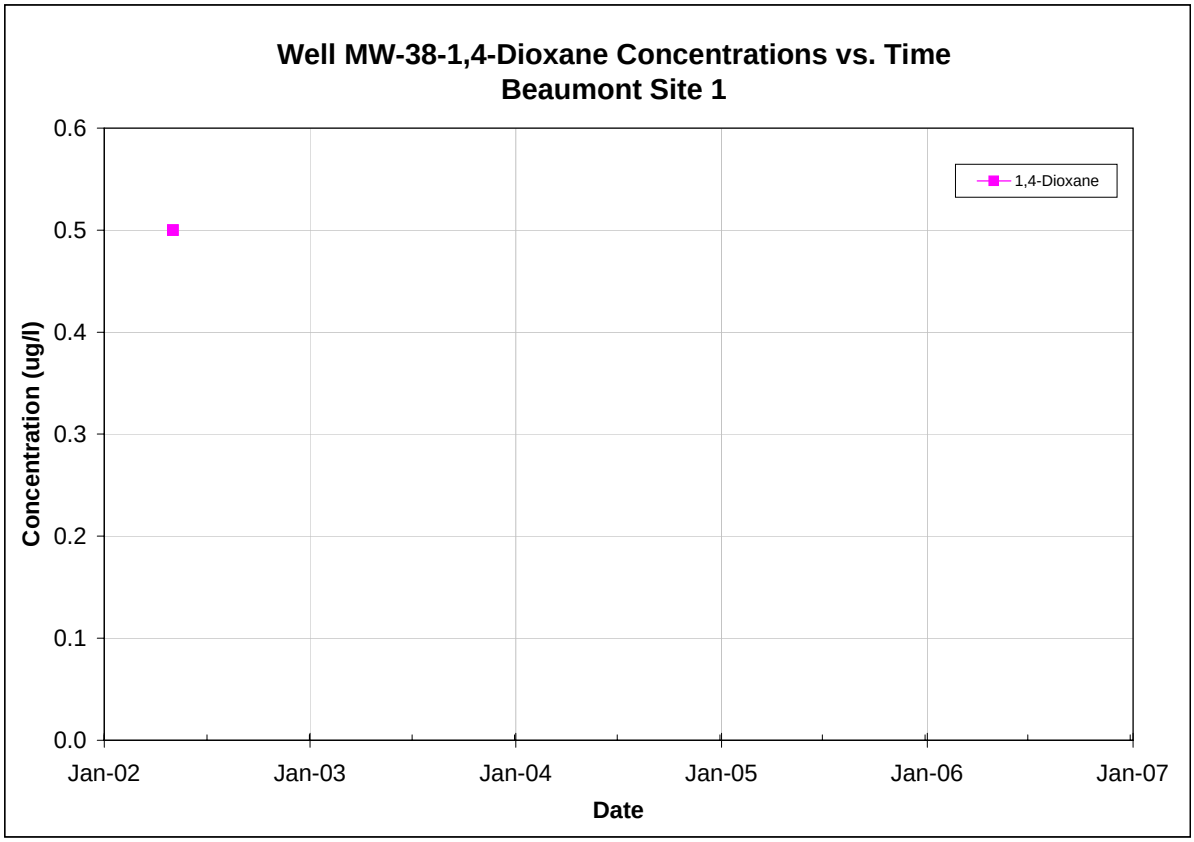

Note: All non-detections are set to zero for graphing purposes.

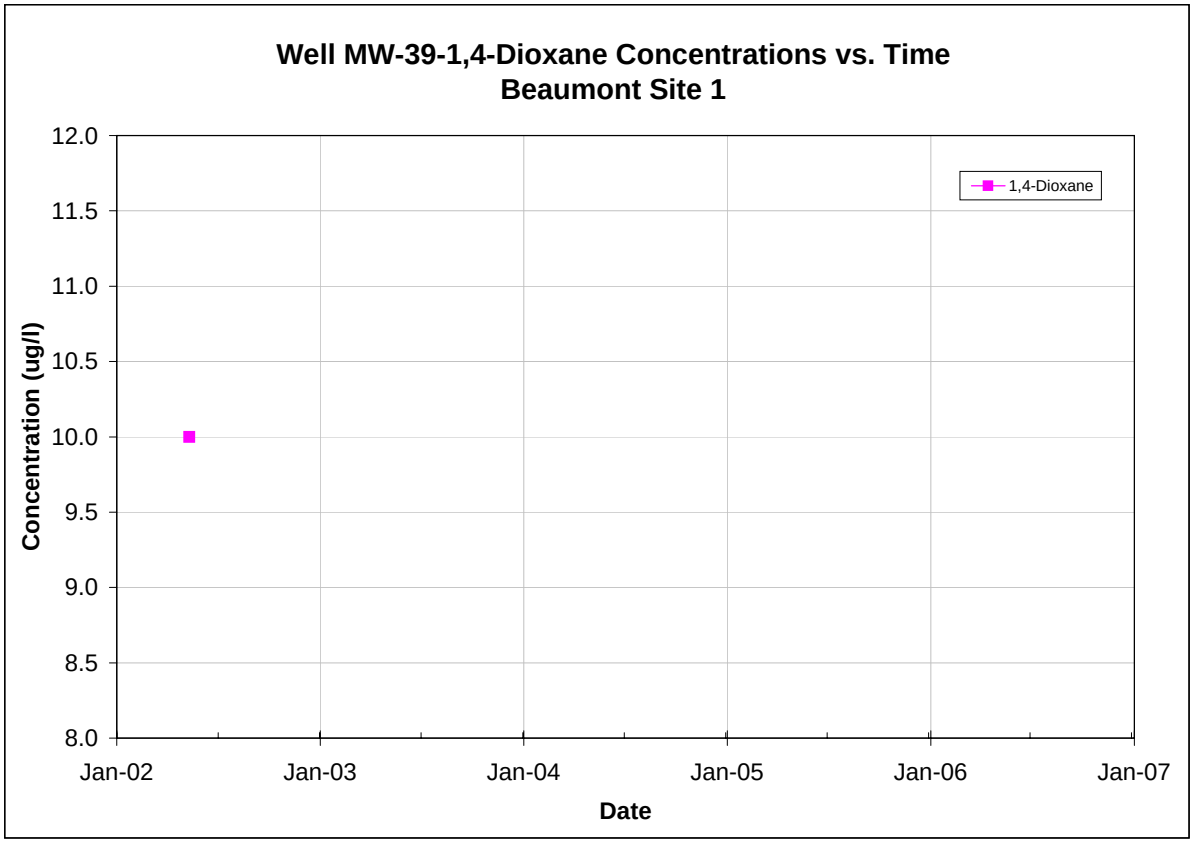

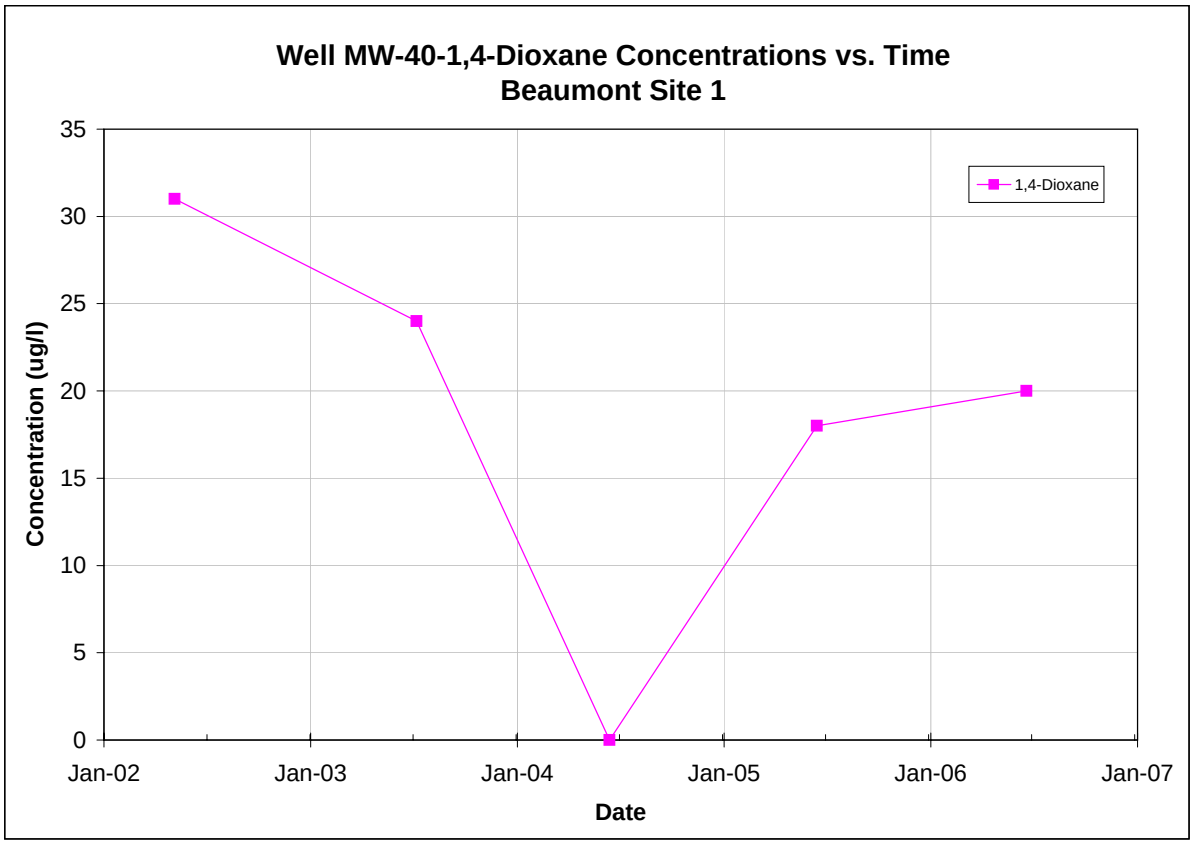

Note: All non-detections are set to zero for graphing purposes.

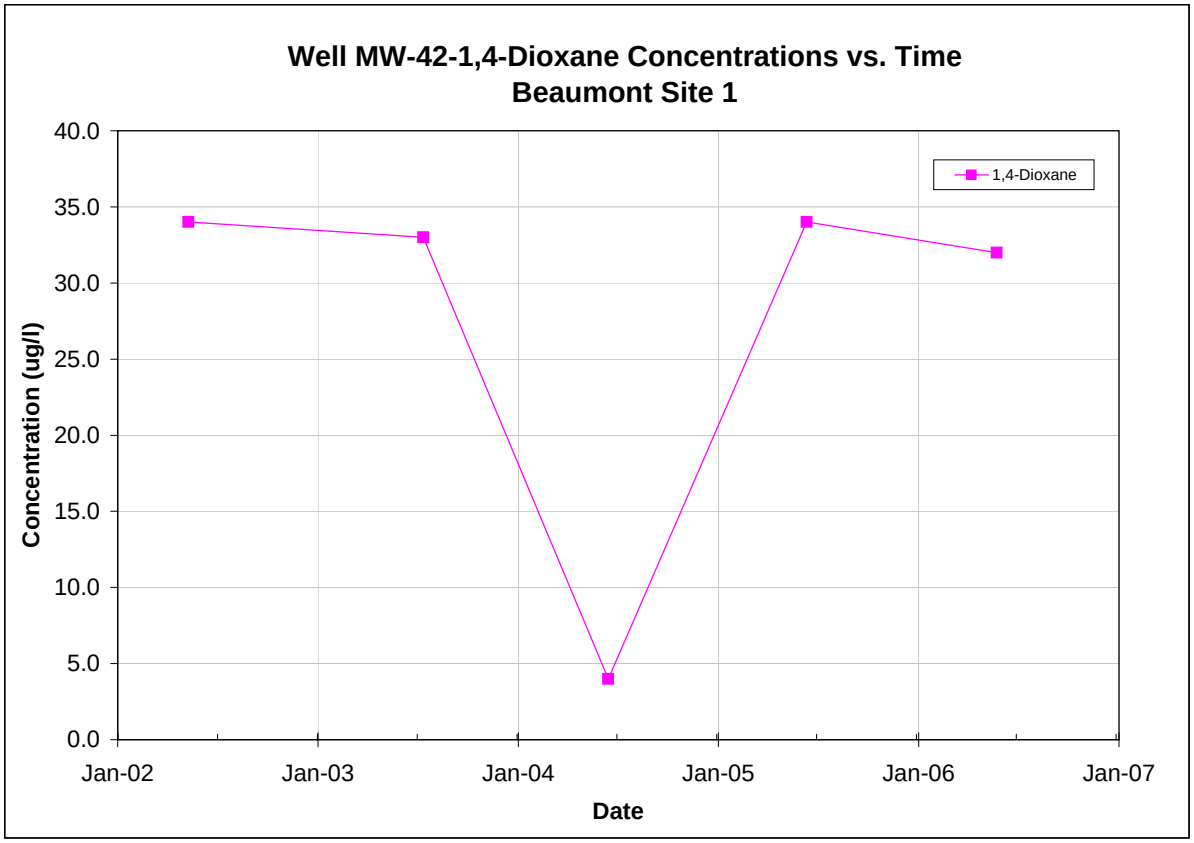

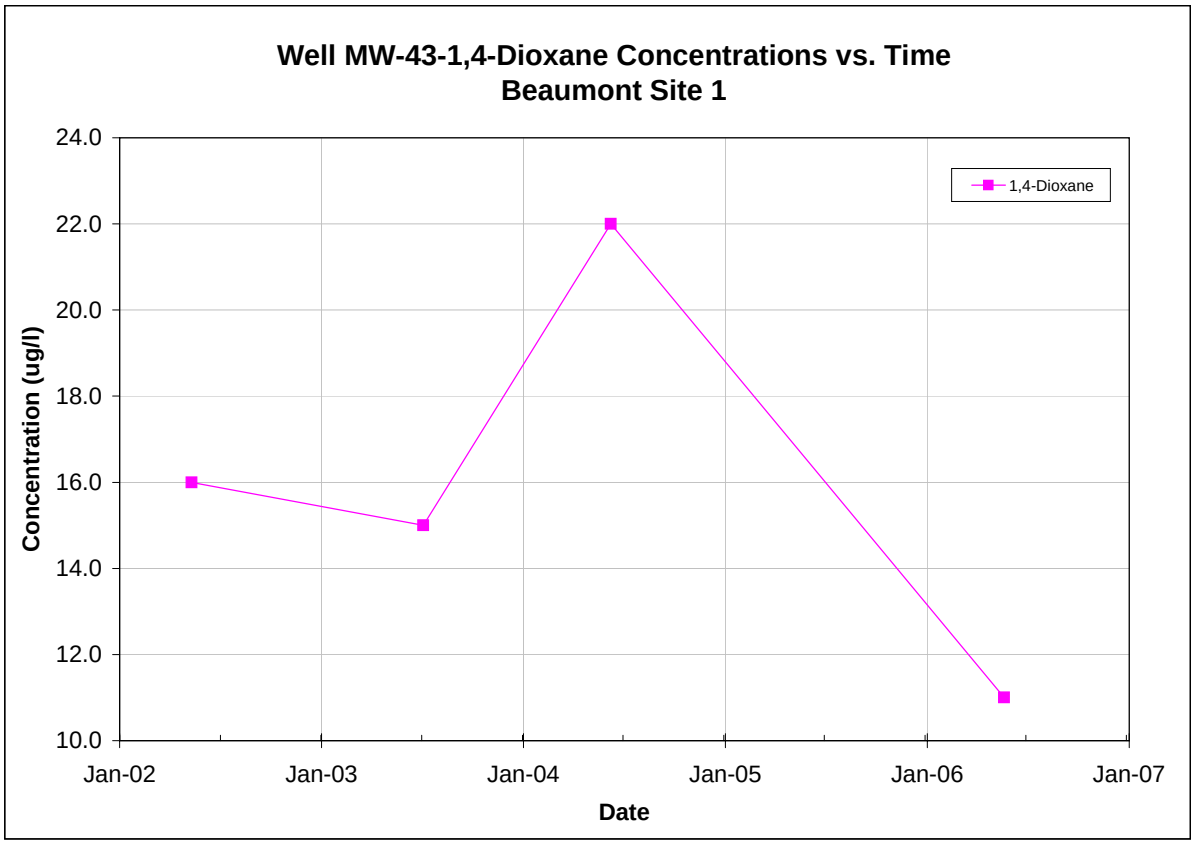

Note: All non-detections are set to zero for graphing purposes.

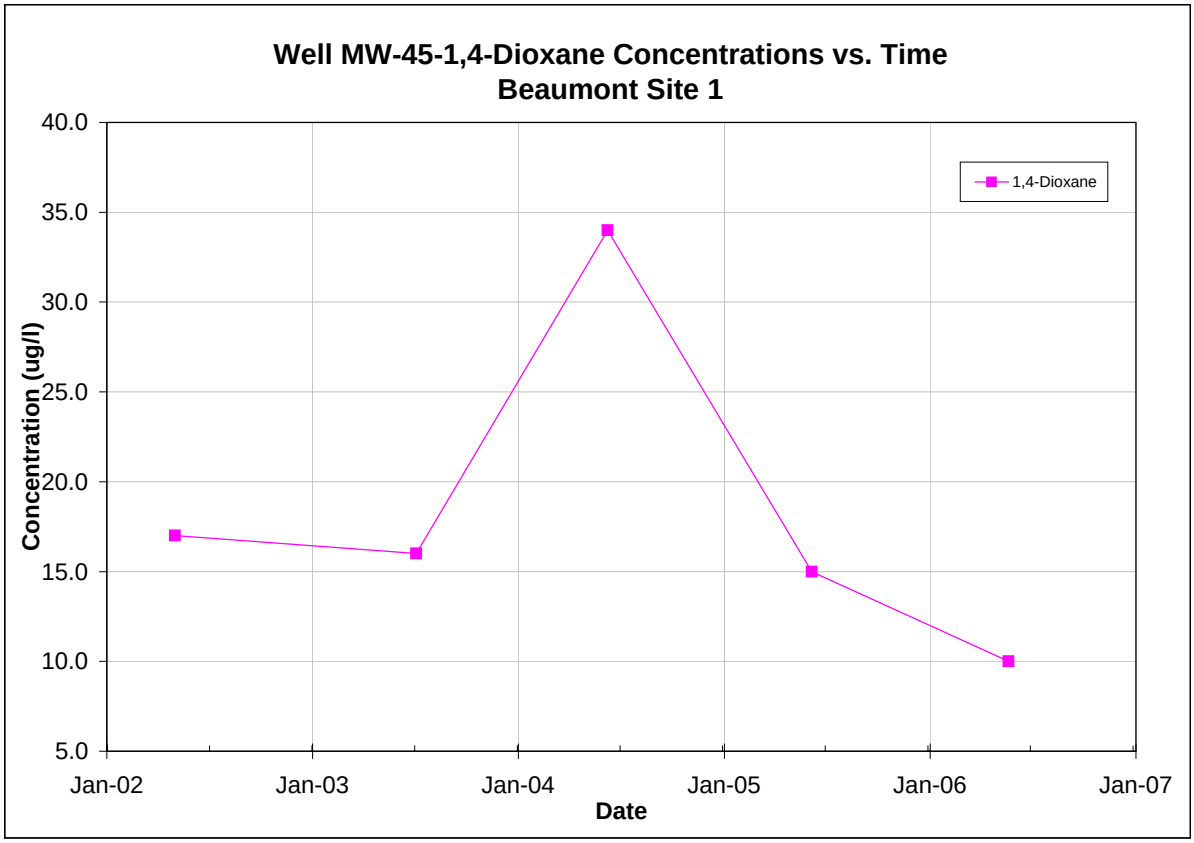

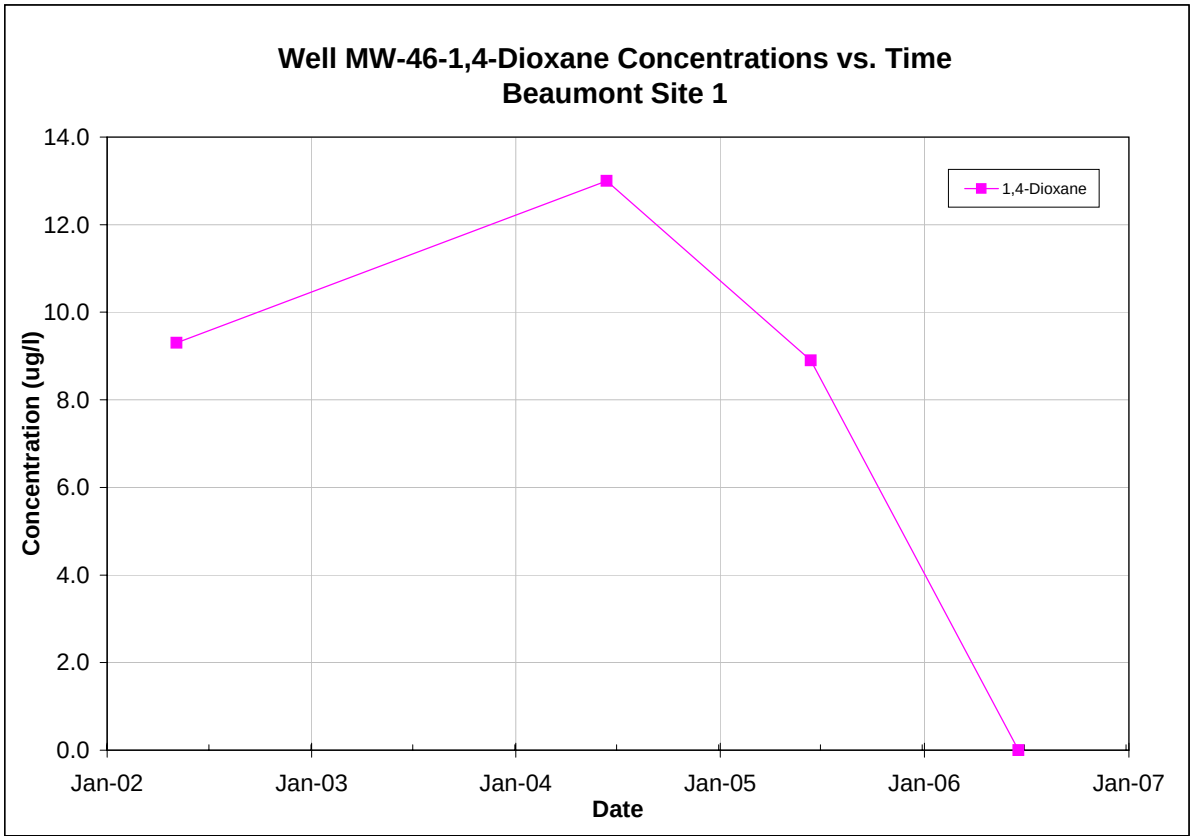

Note: All non-detections are set to zero for graphing purposes.

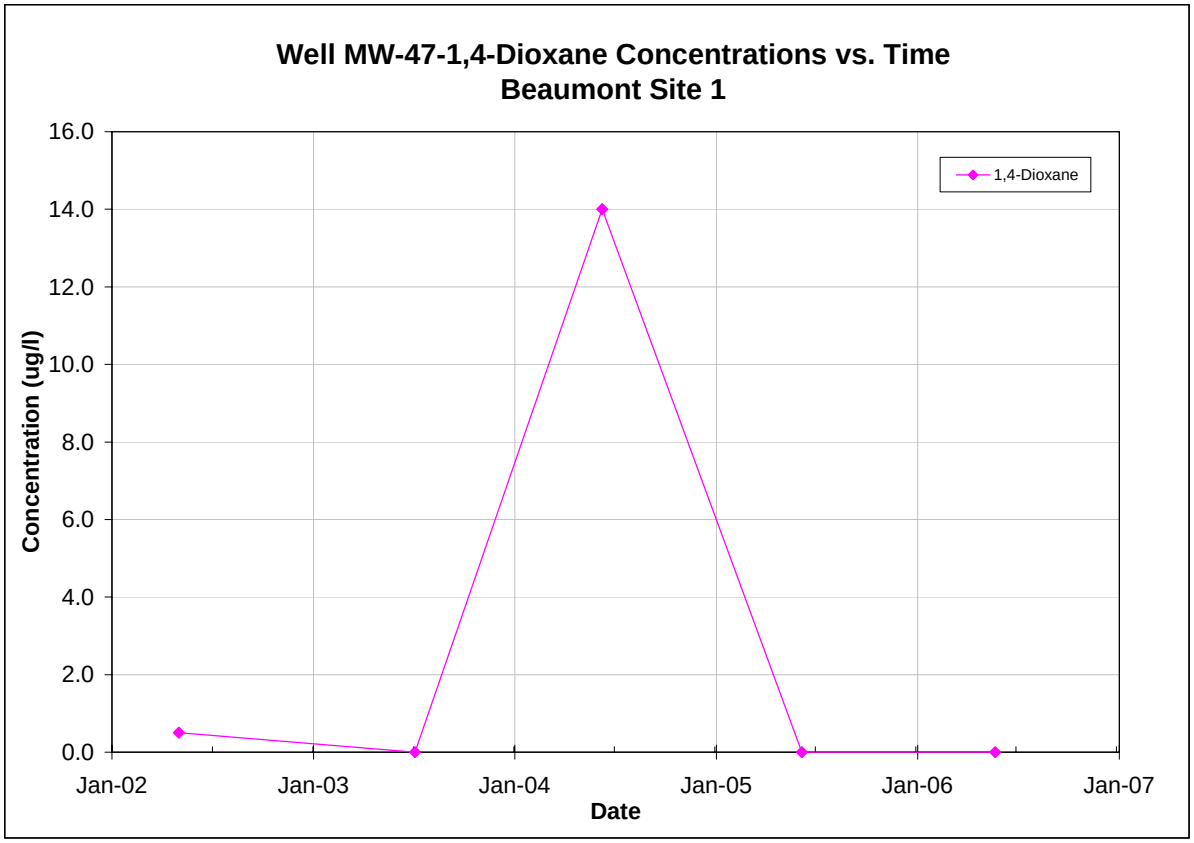

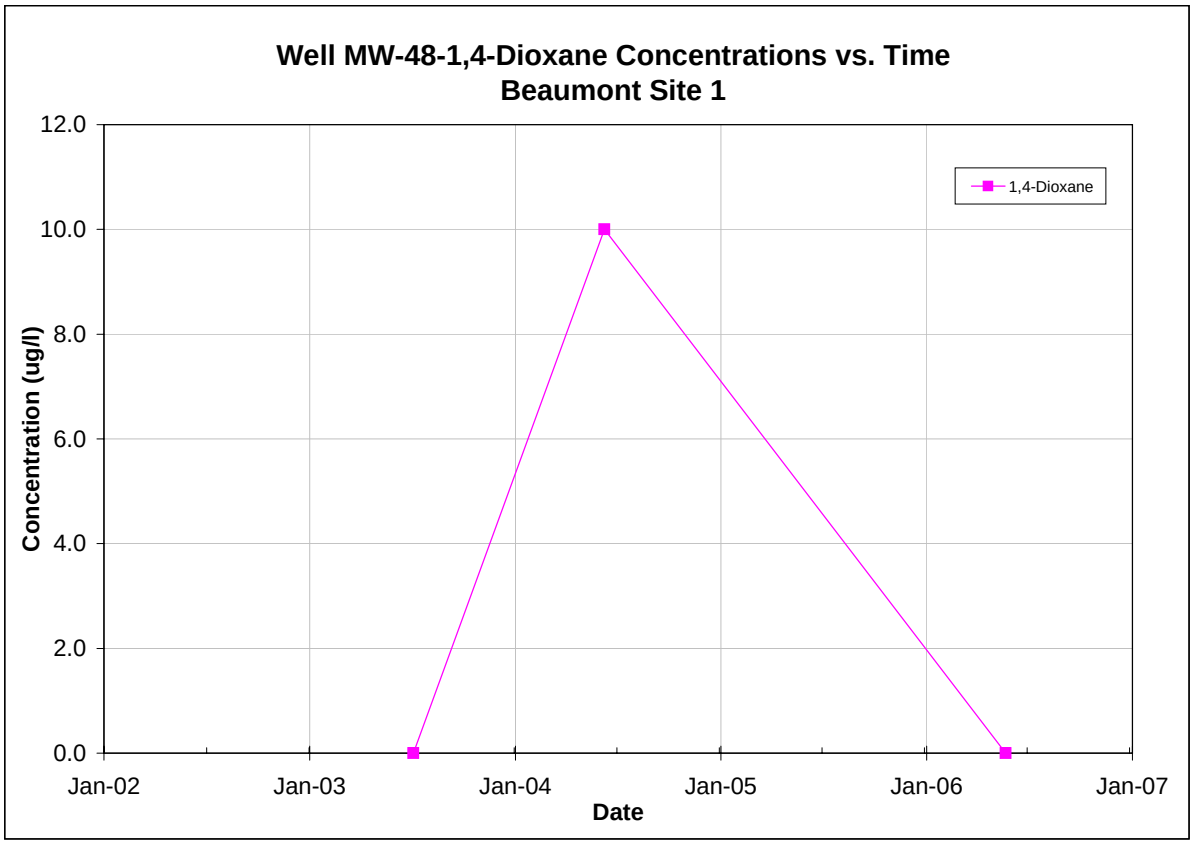

Note: All non-detections are set to zero for graphing purposes.

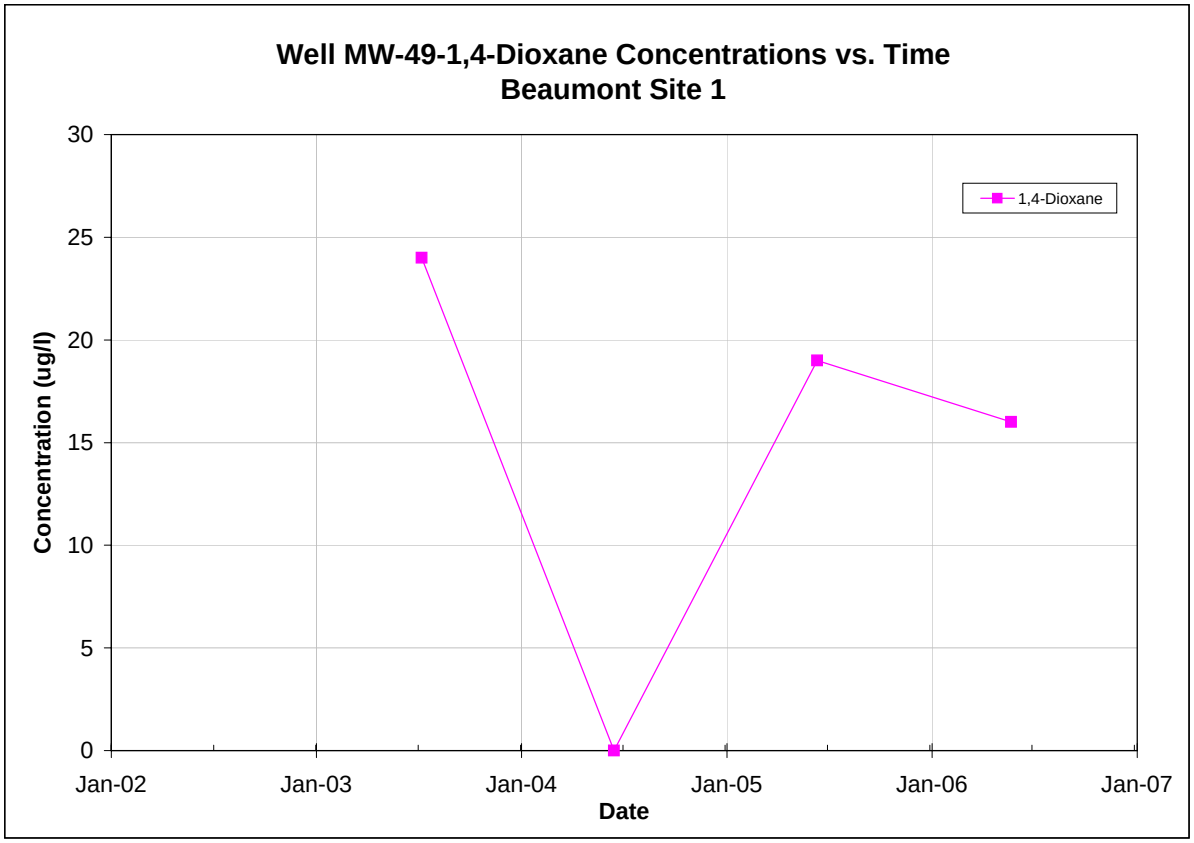

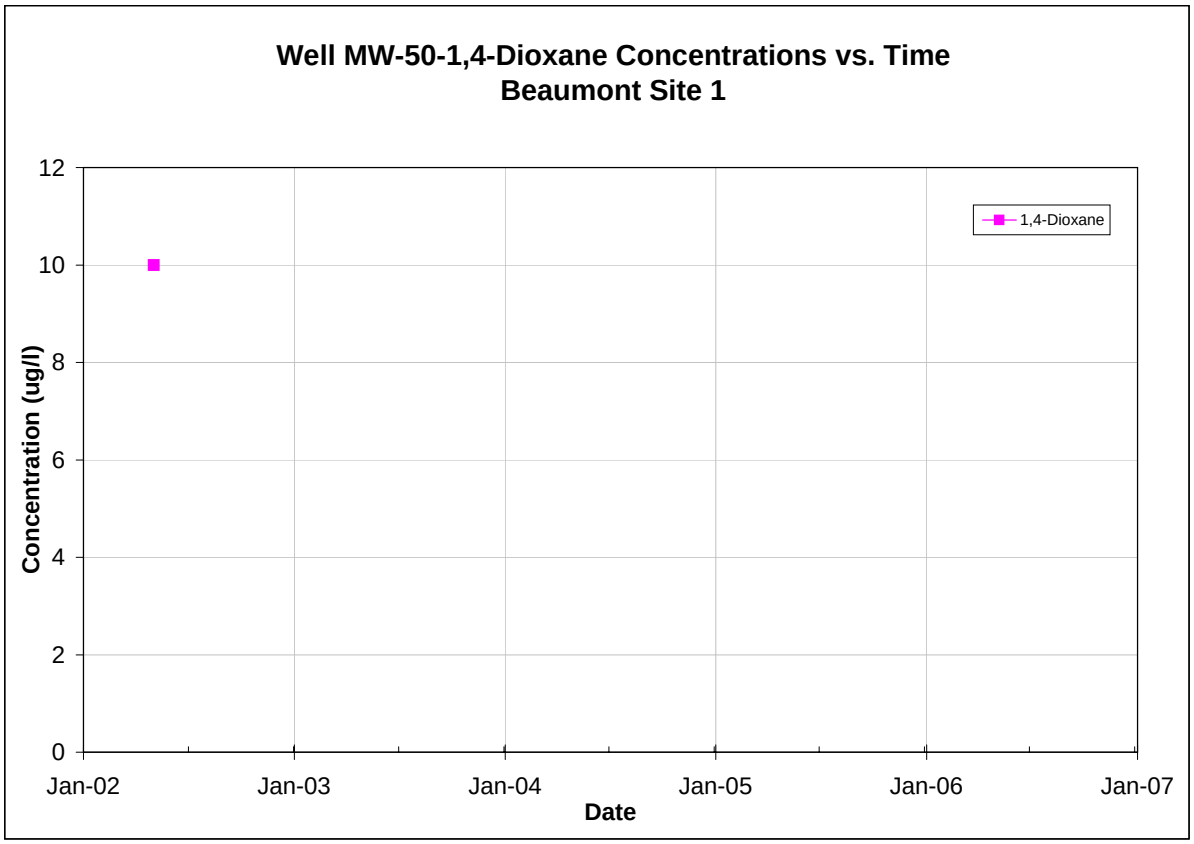

Note: All non-detections are set to zero for graphing purposes.

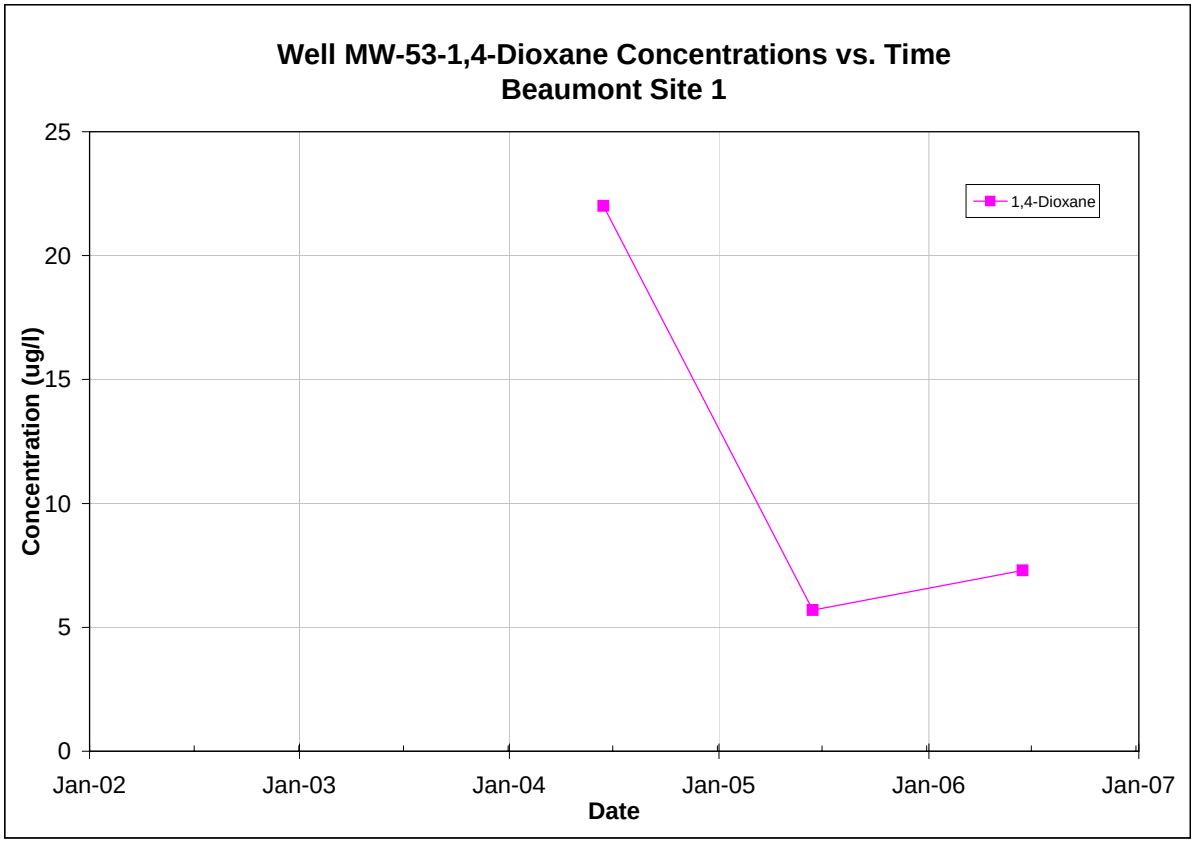

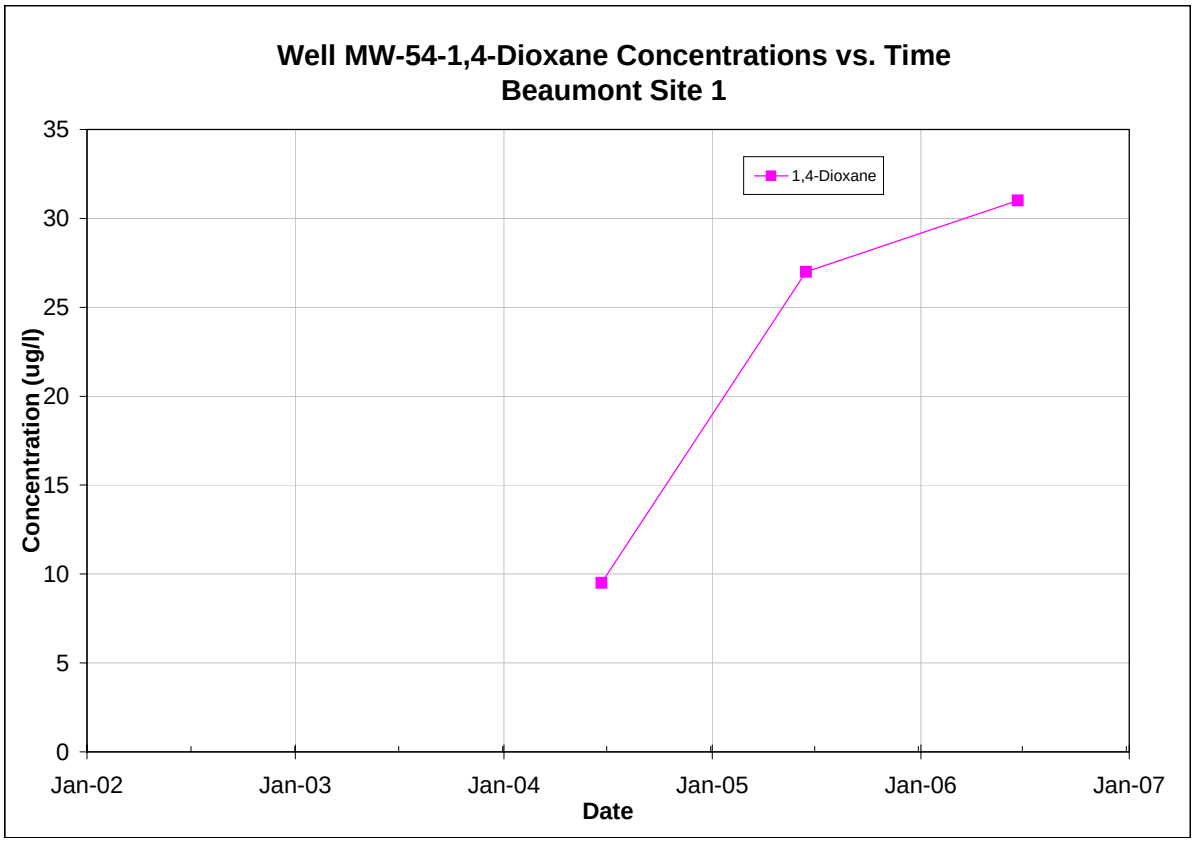

Note: All non-detections are set to zero for graphing purposes.

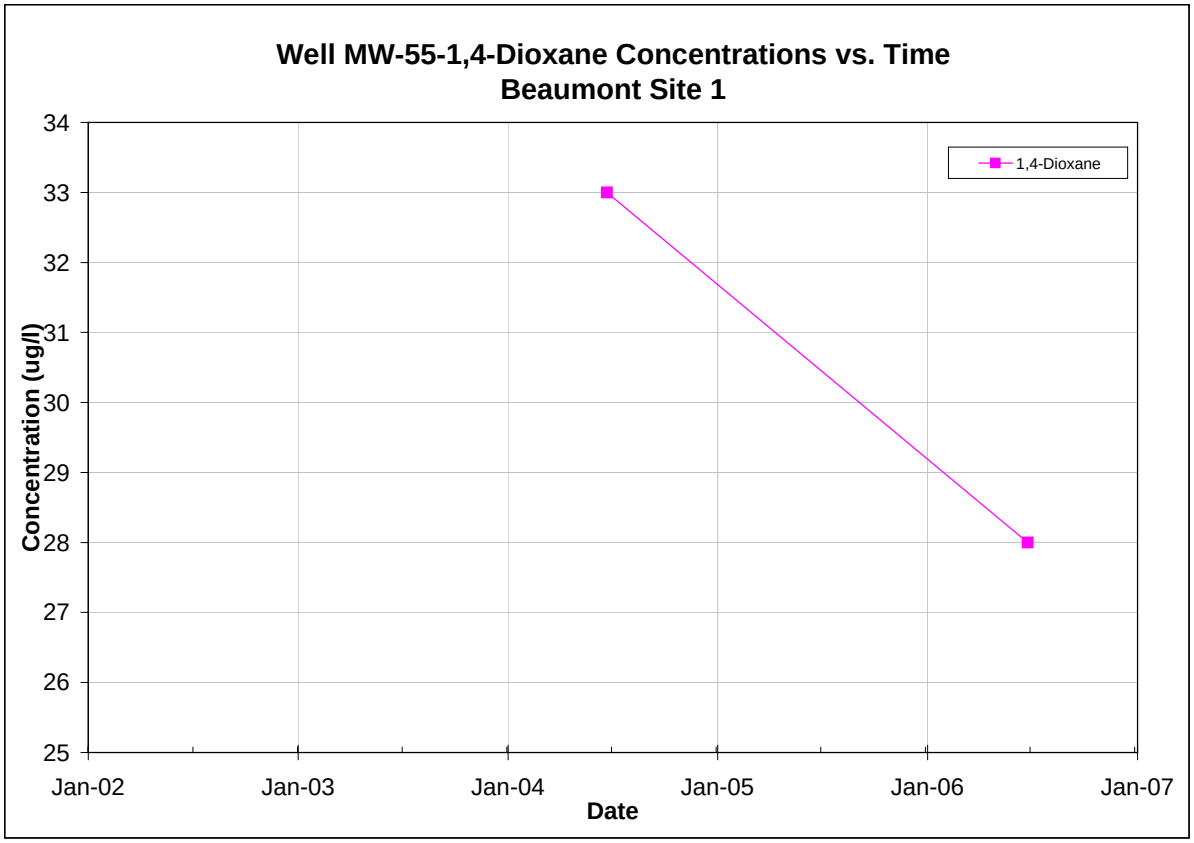

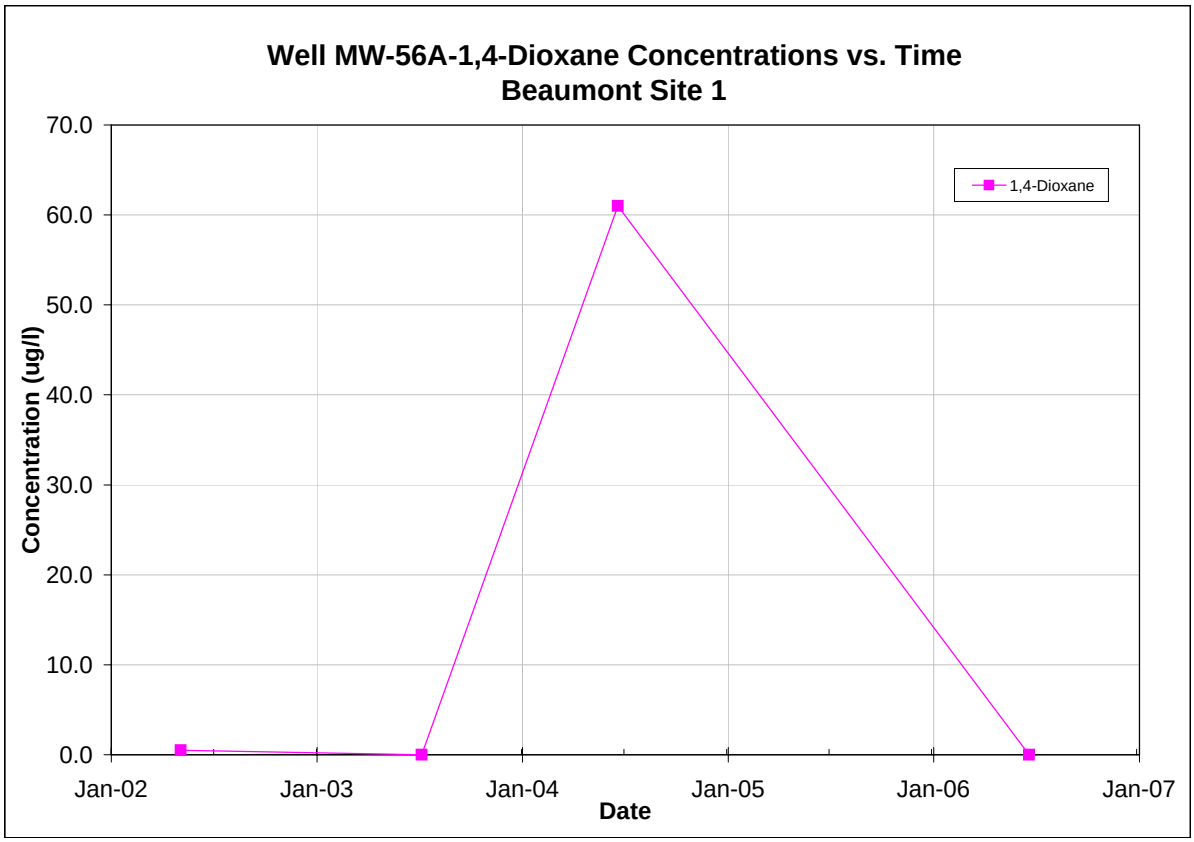

Note: All non-detections are set to zero for graphing purposes.

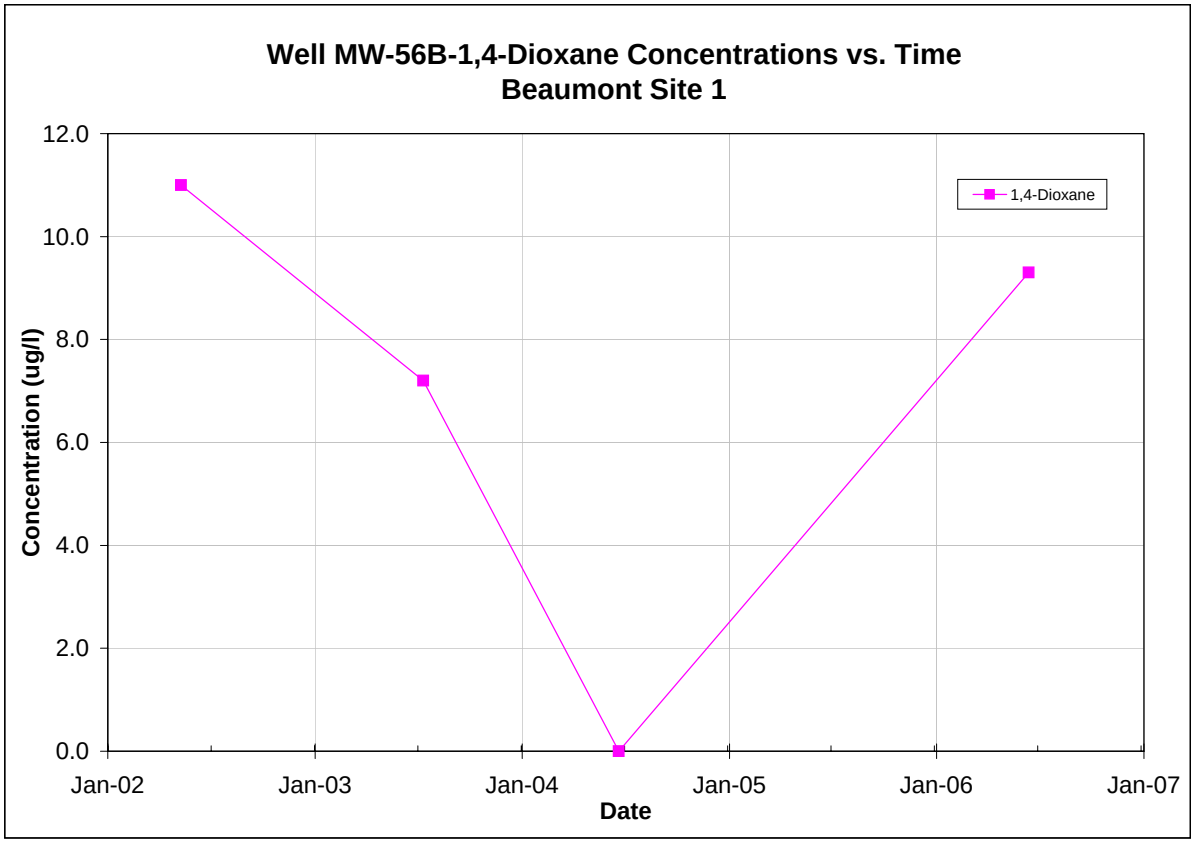

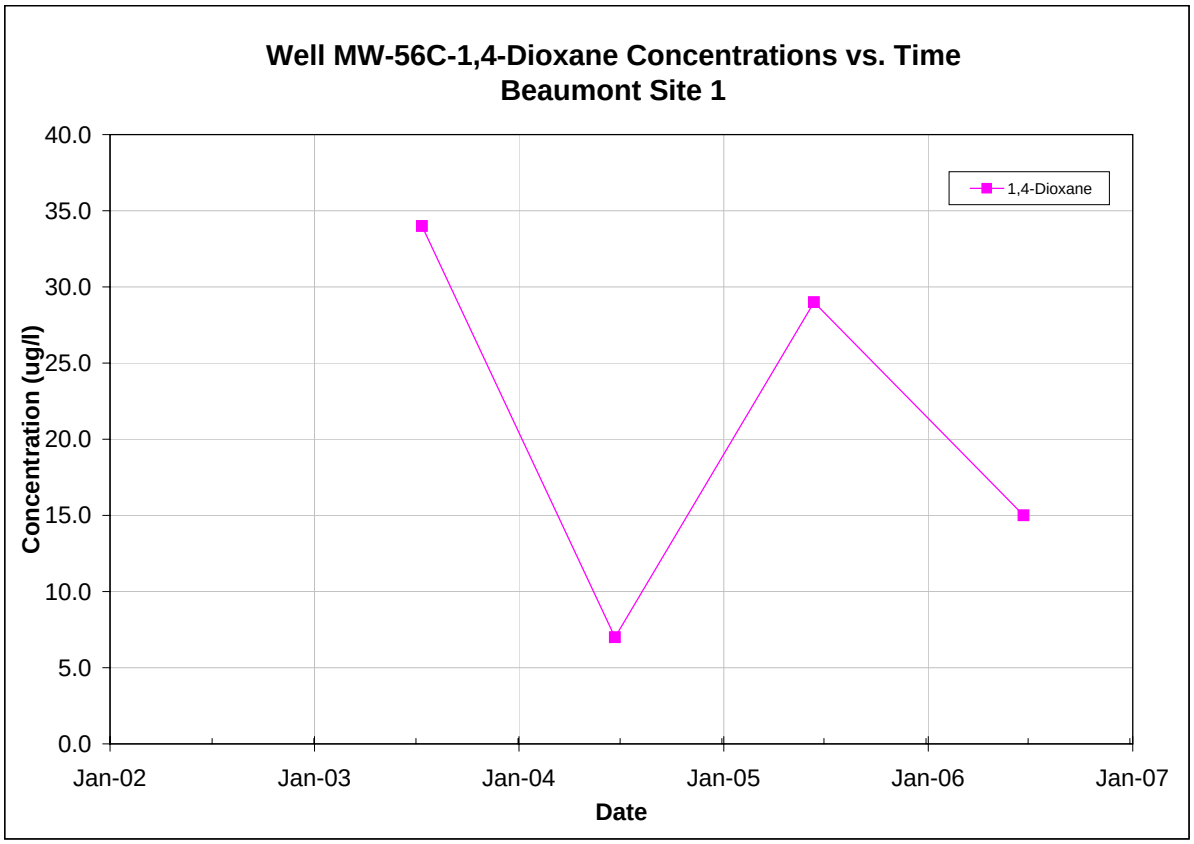

Note: All non-detections are set to zero for graphing purposes.

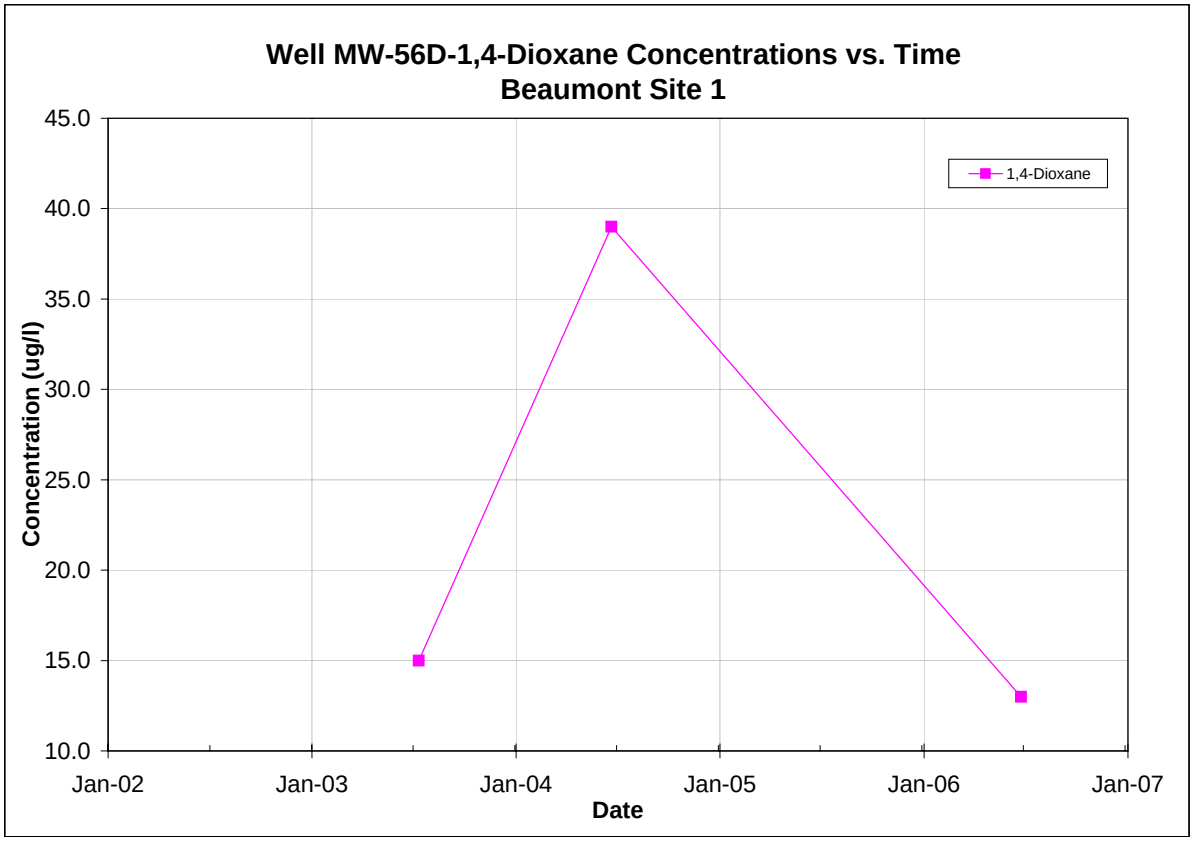

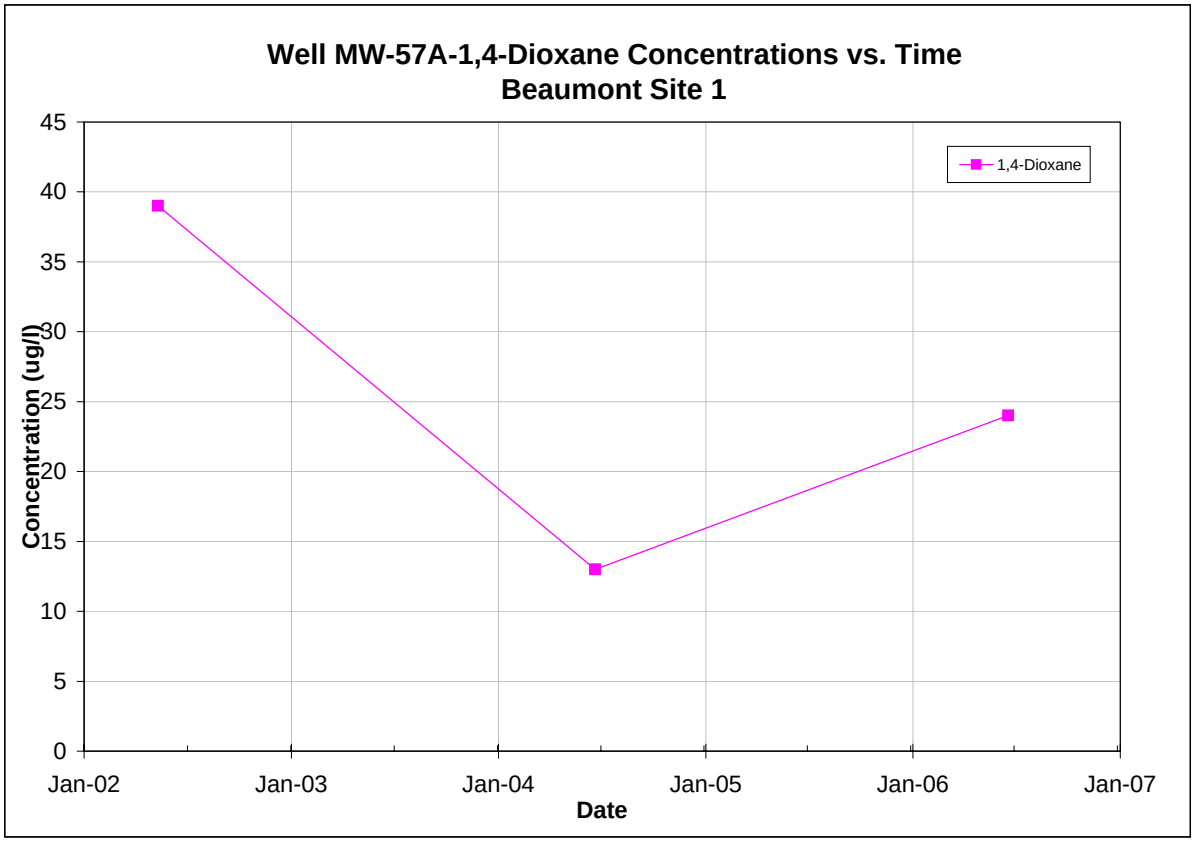

Note: All non-detections are set to zero for graphing purposes.

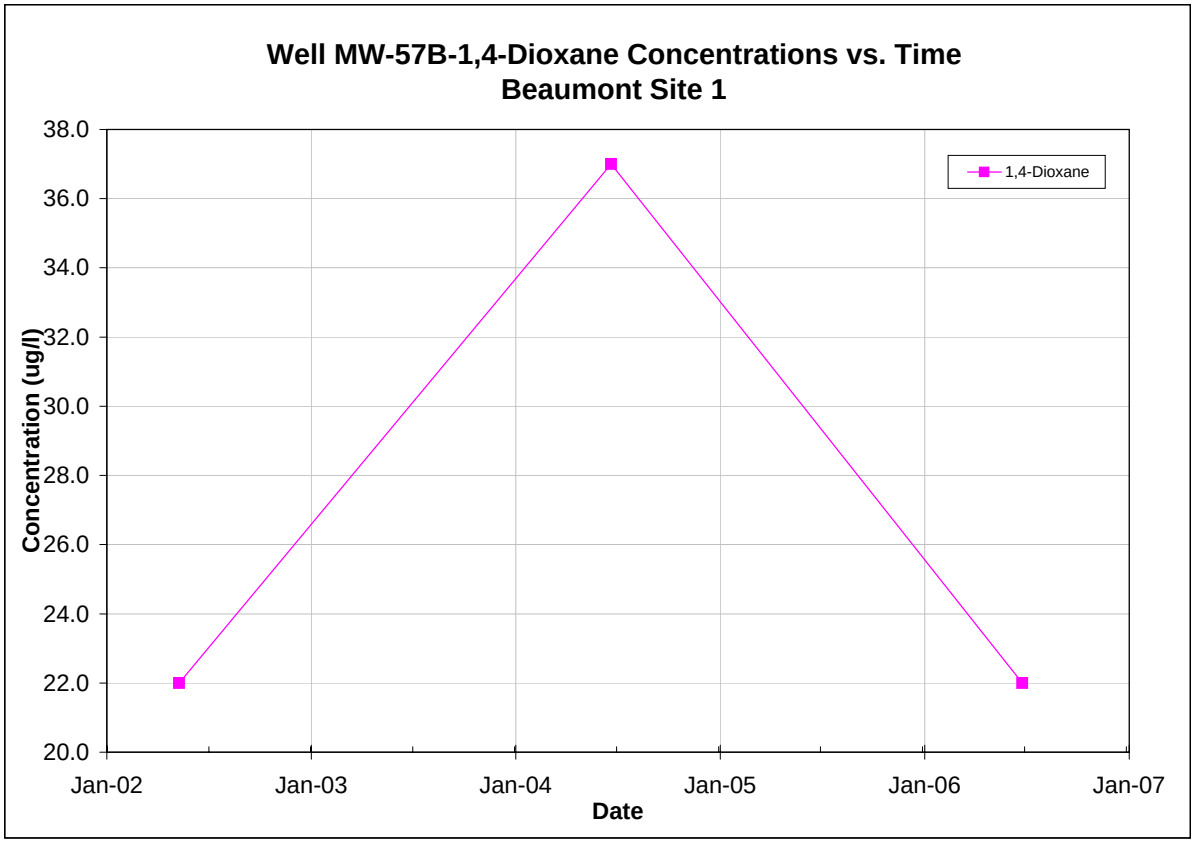

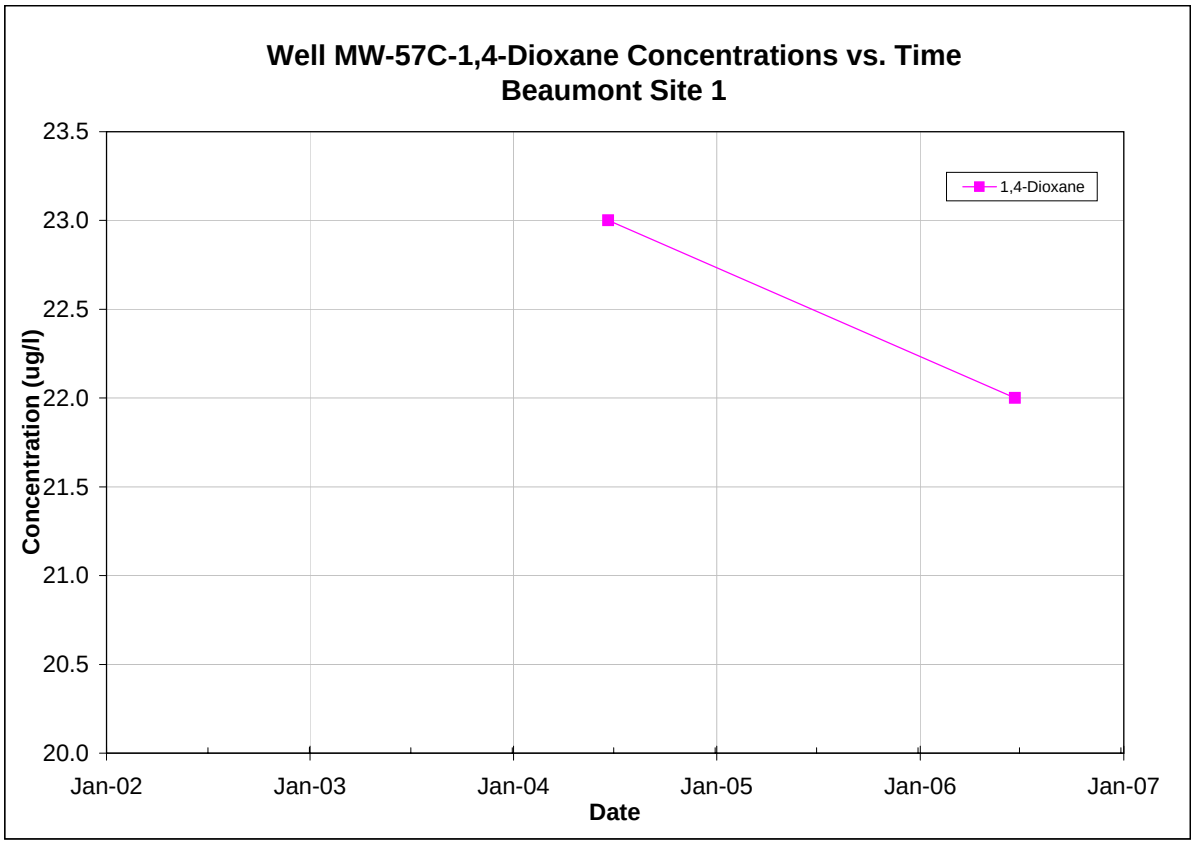

Note: All non-detections are set to zero for graphing purposes.

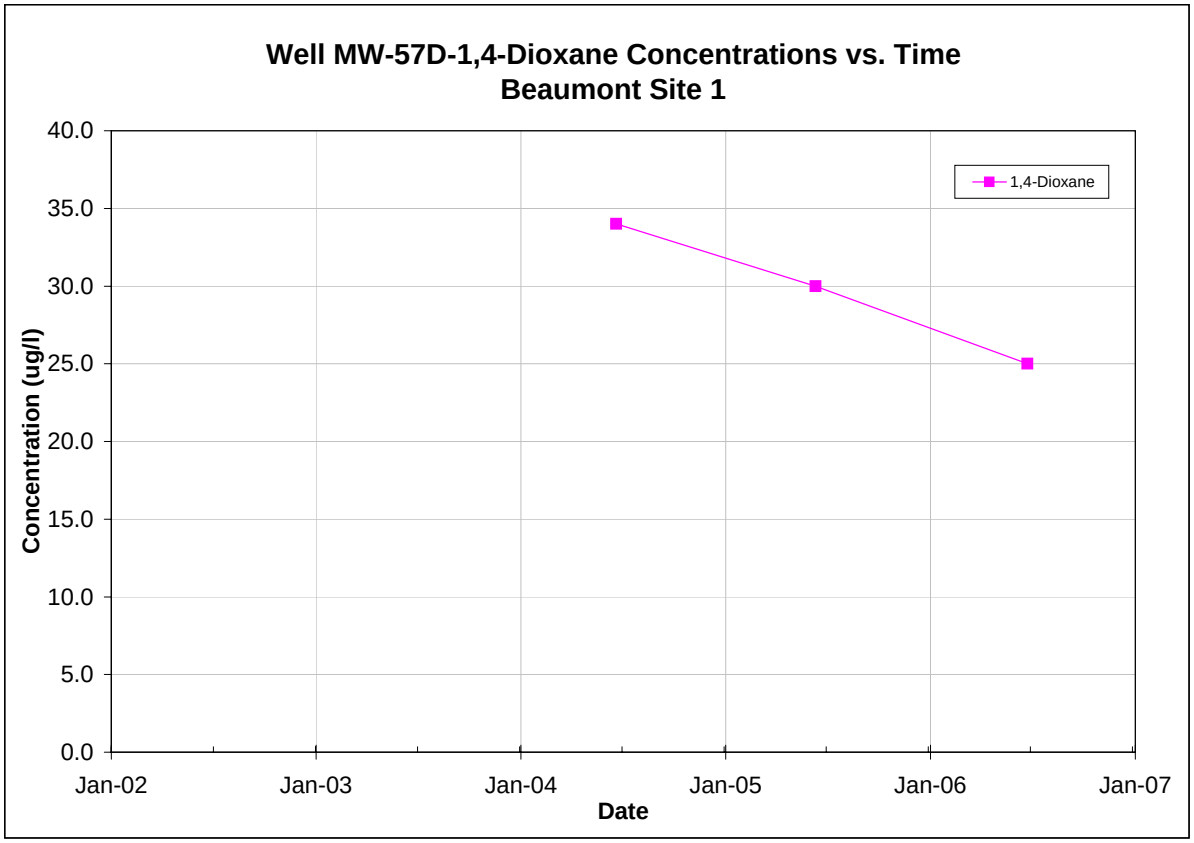

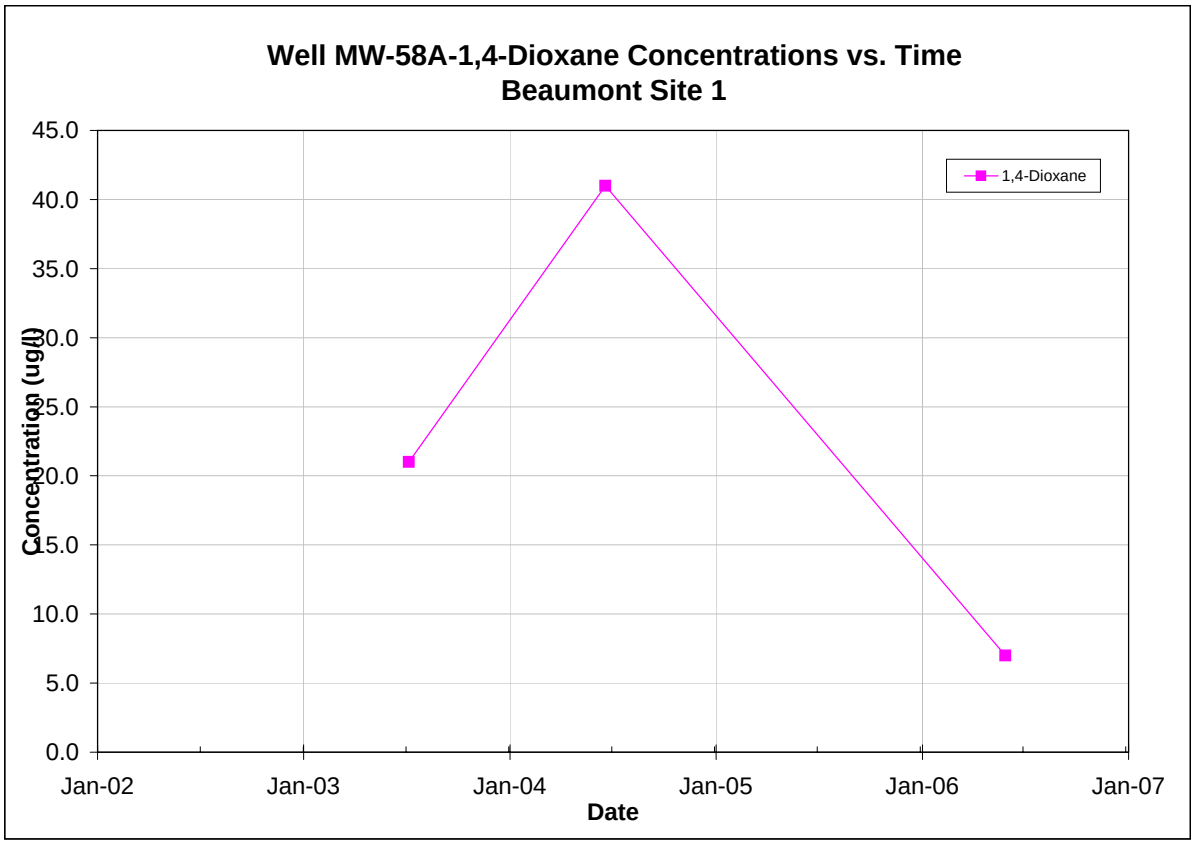

Note: All non-detections are set to zero for graphing purposes.

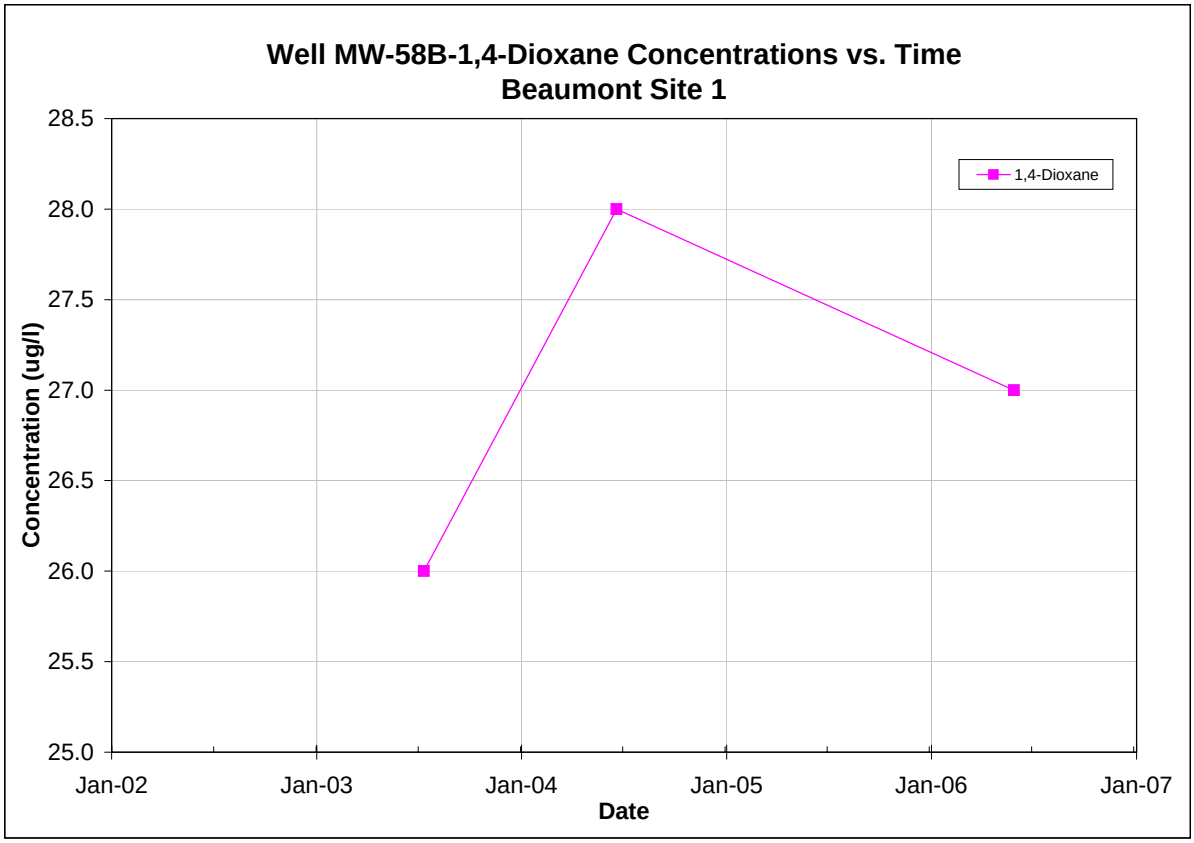

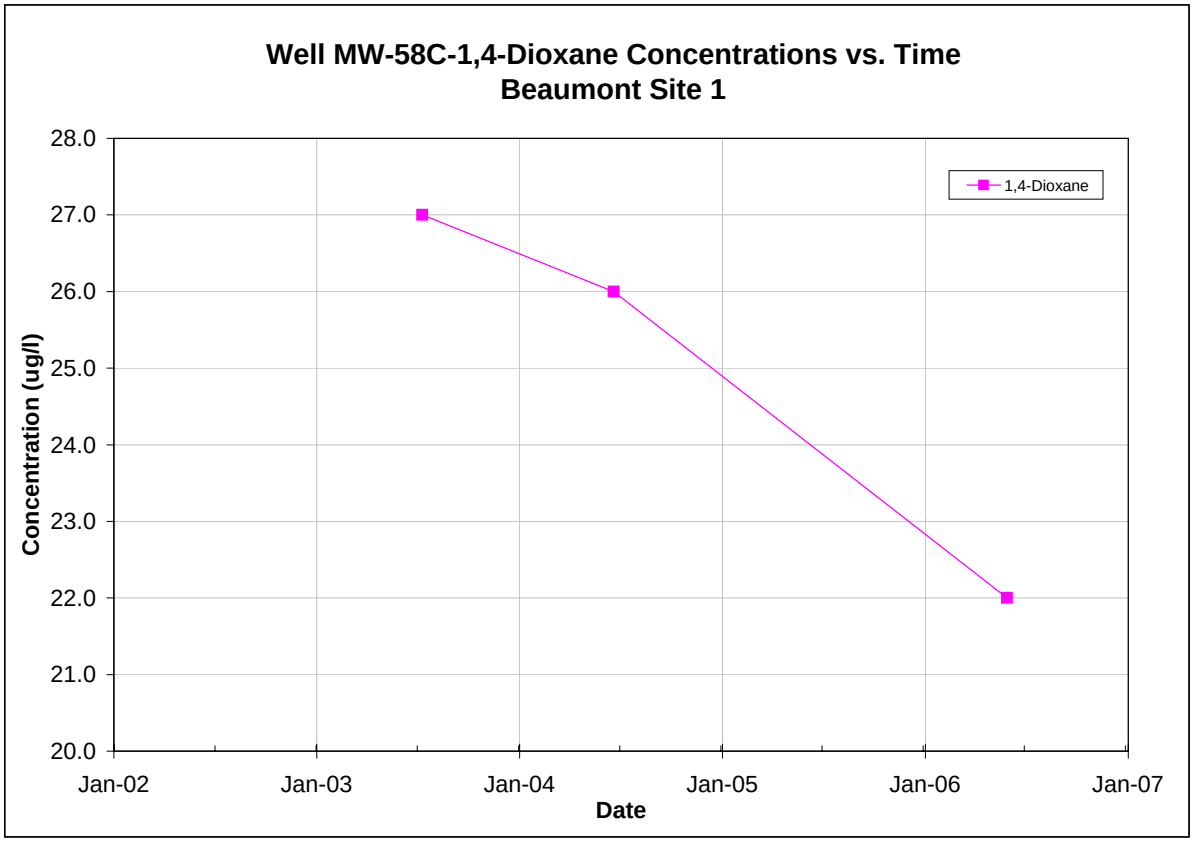

Note: All non-detections are set to zero for graphing purposes.

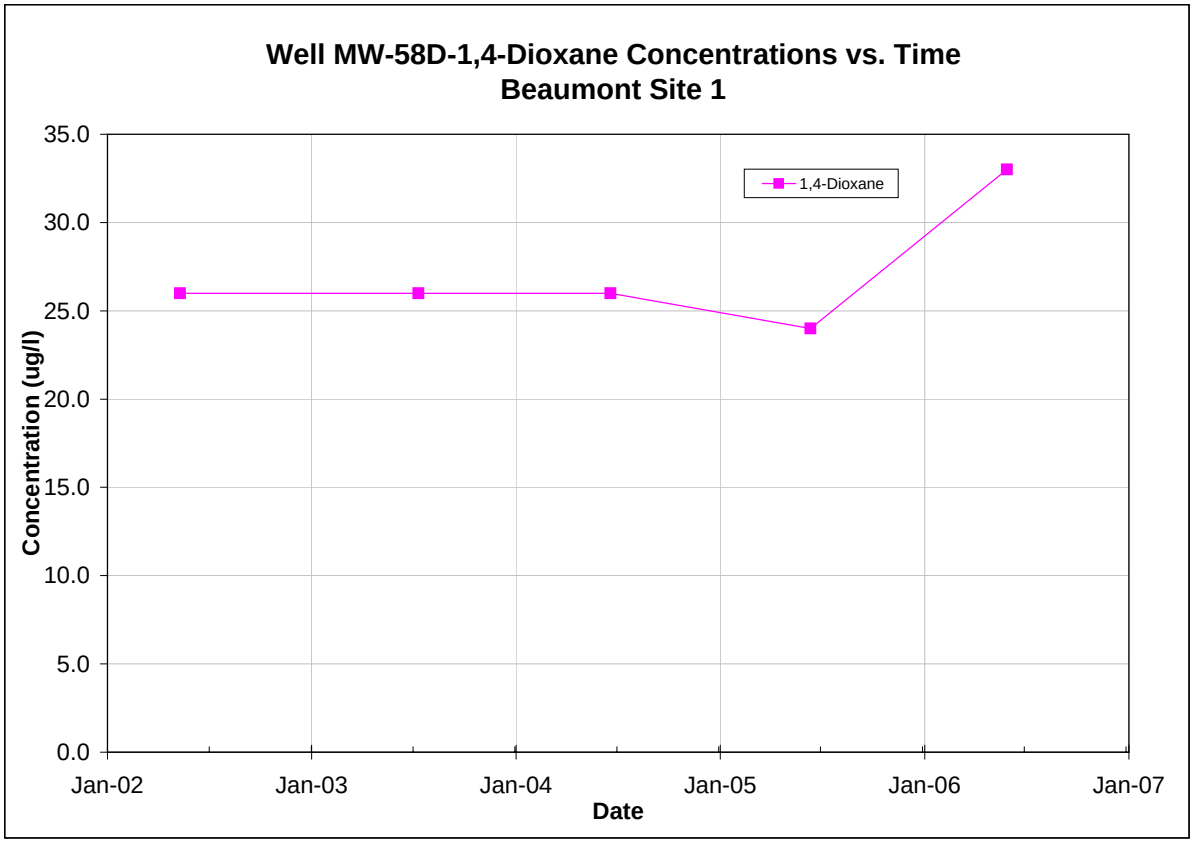

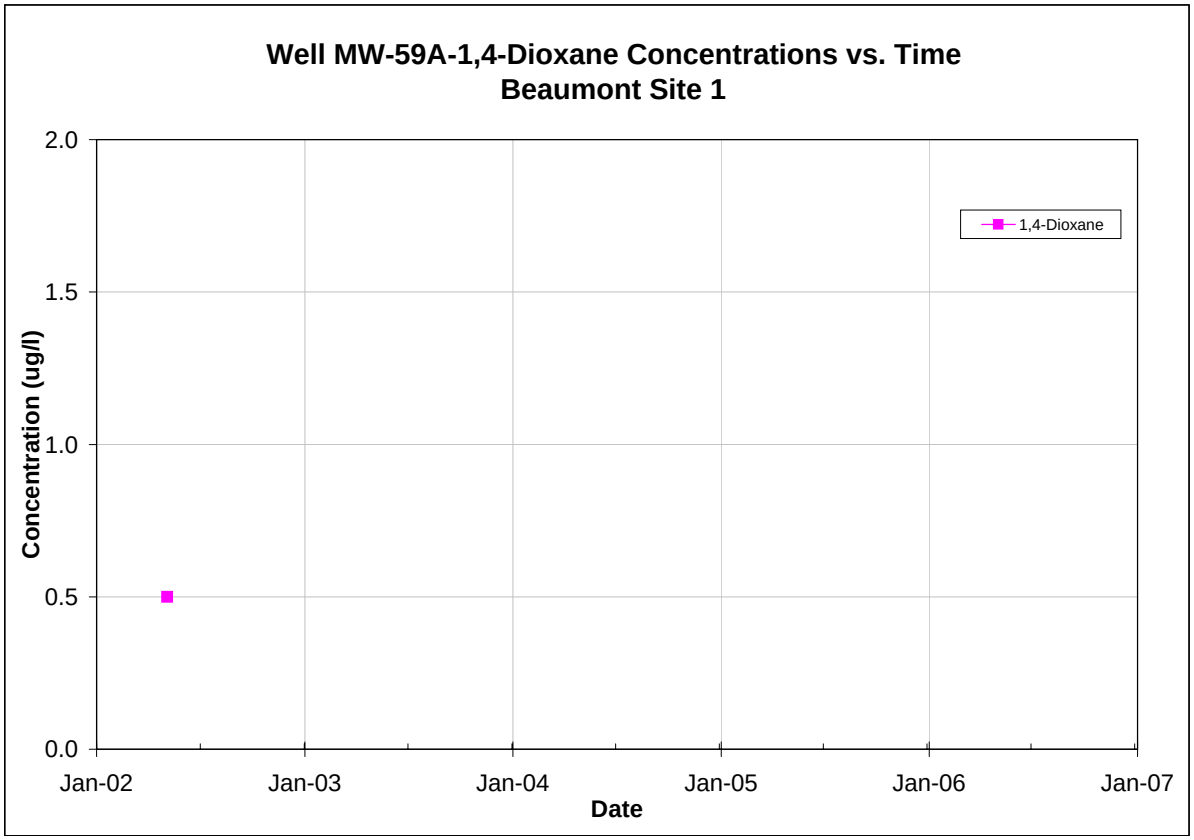

Note: All non-detections are set to zero for graphing purposes.

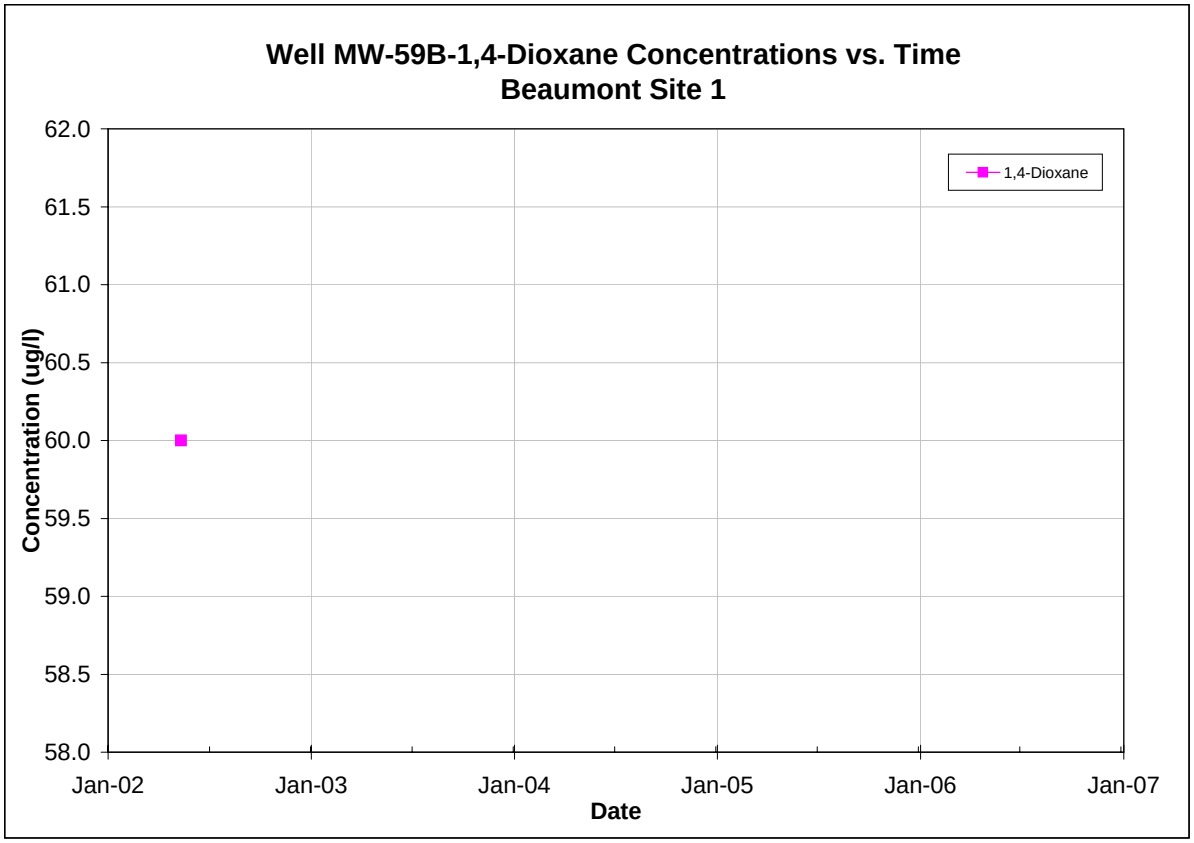

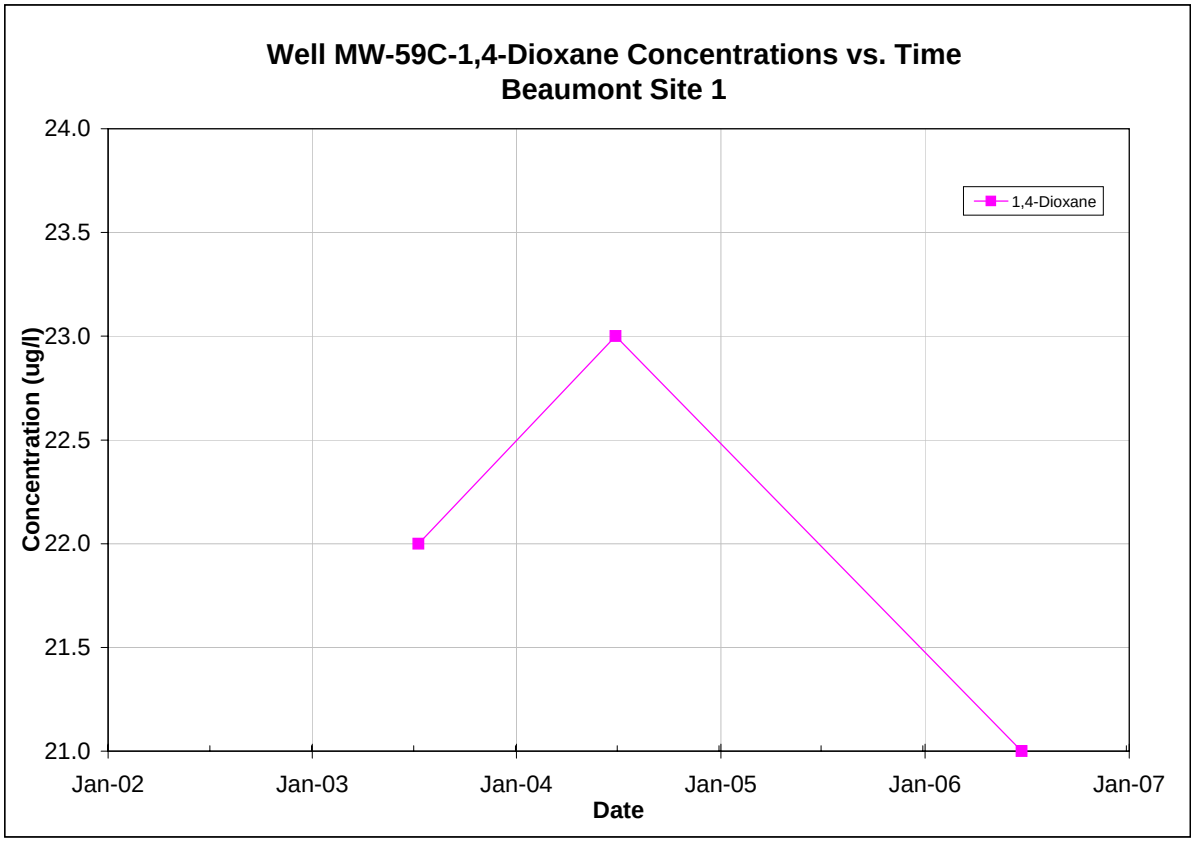

Note: All non-detections are set to zero for graphing purposes.

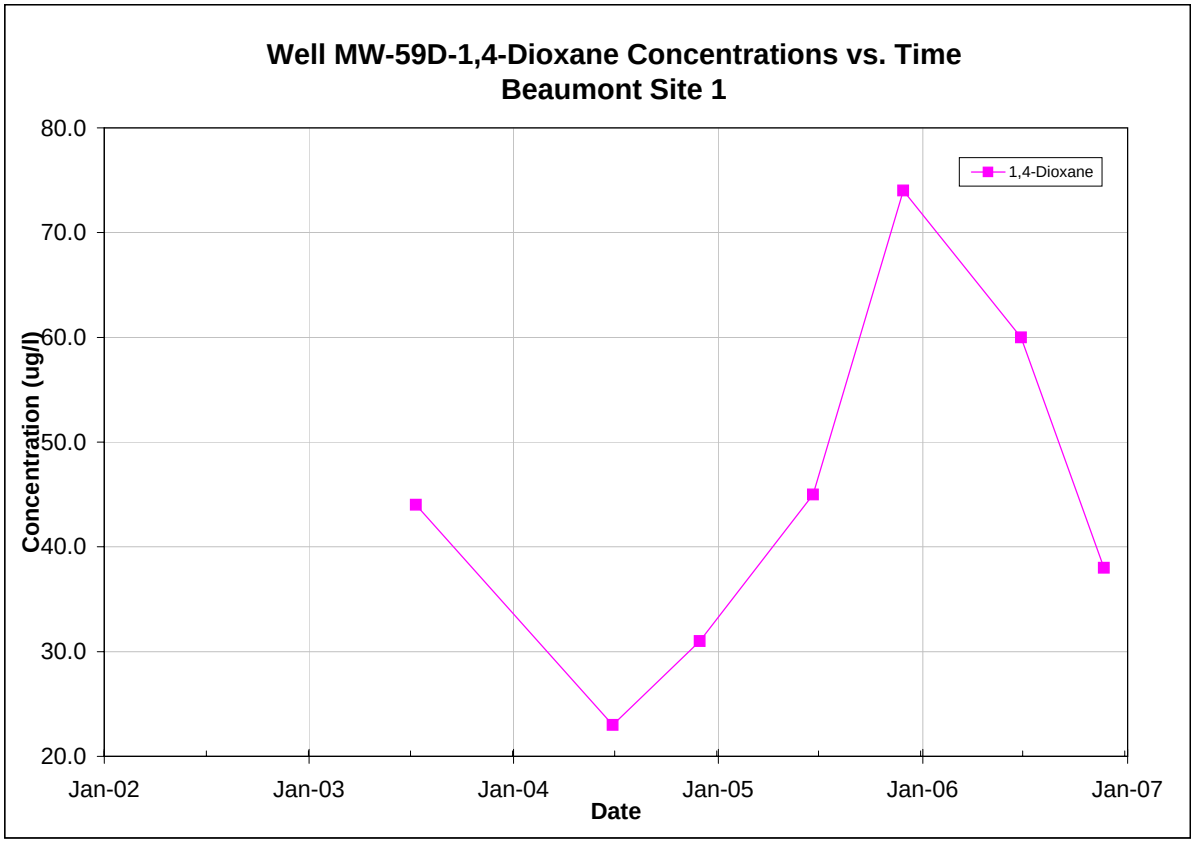

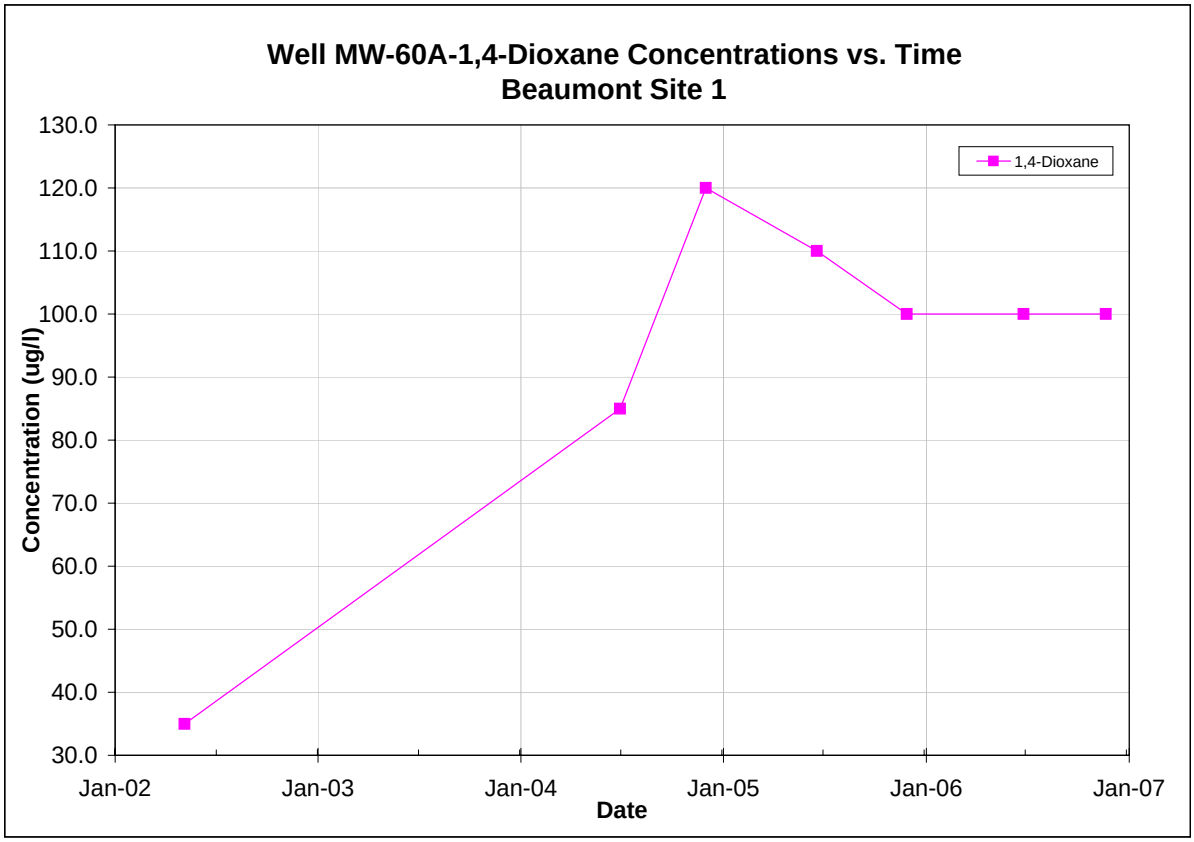

Note: All non-detections are set to zero for graphing purposes.

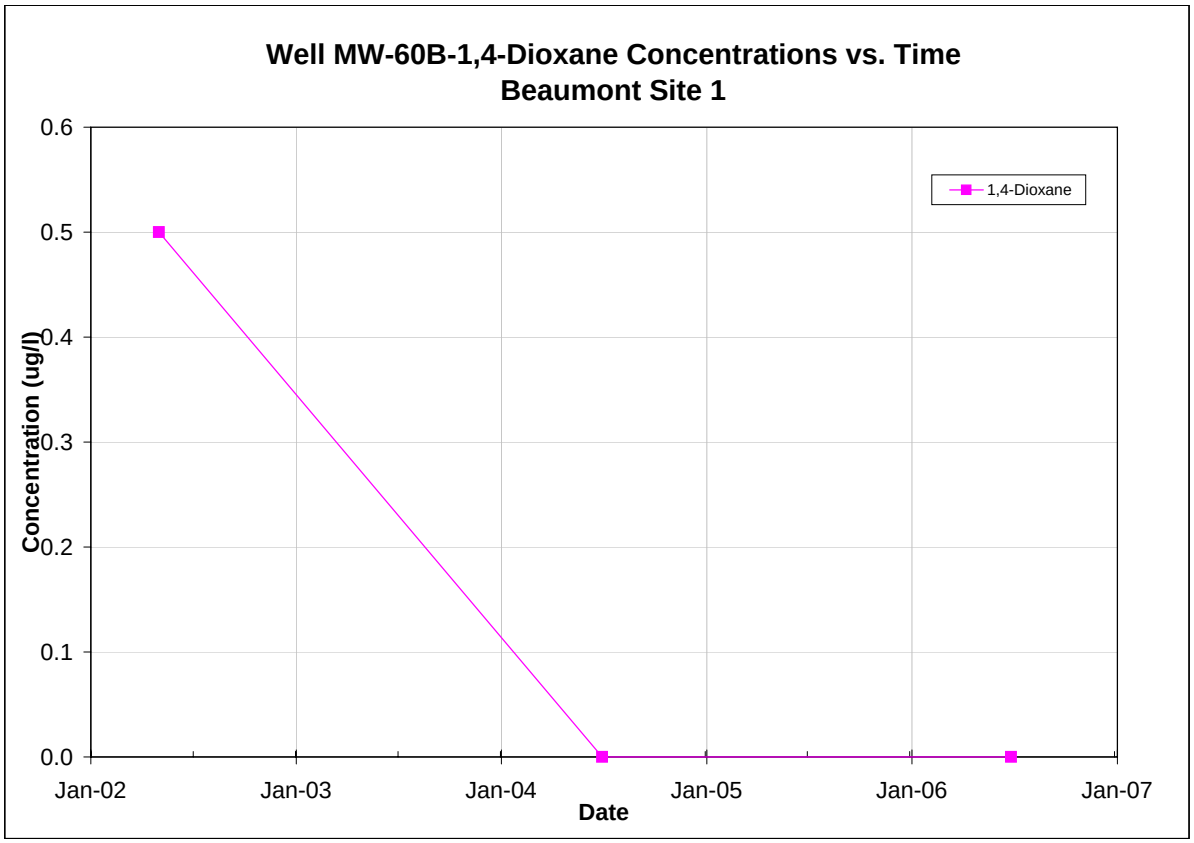

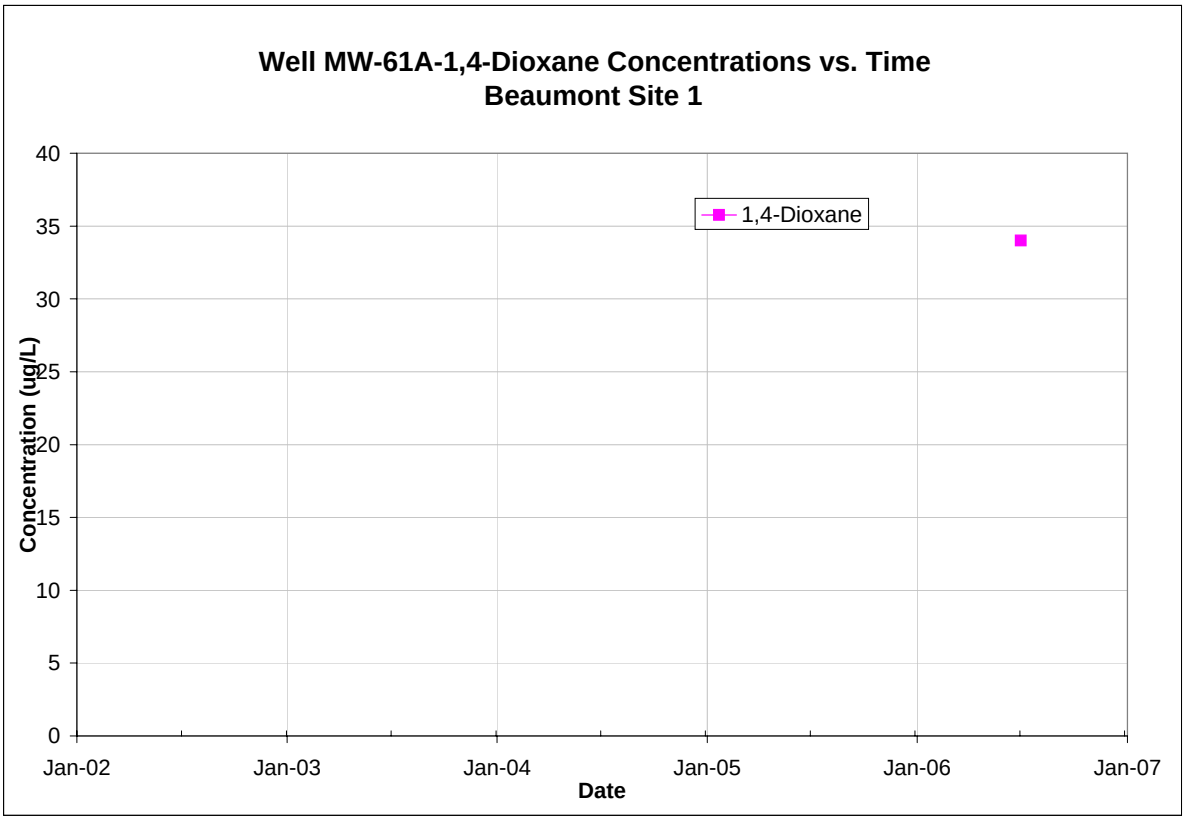

Note: All non-detections are set to zero for graphing purposes.

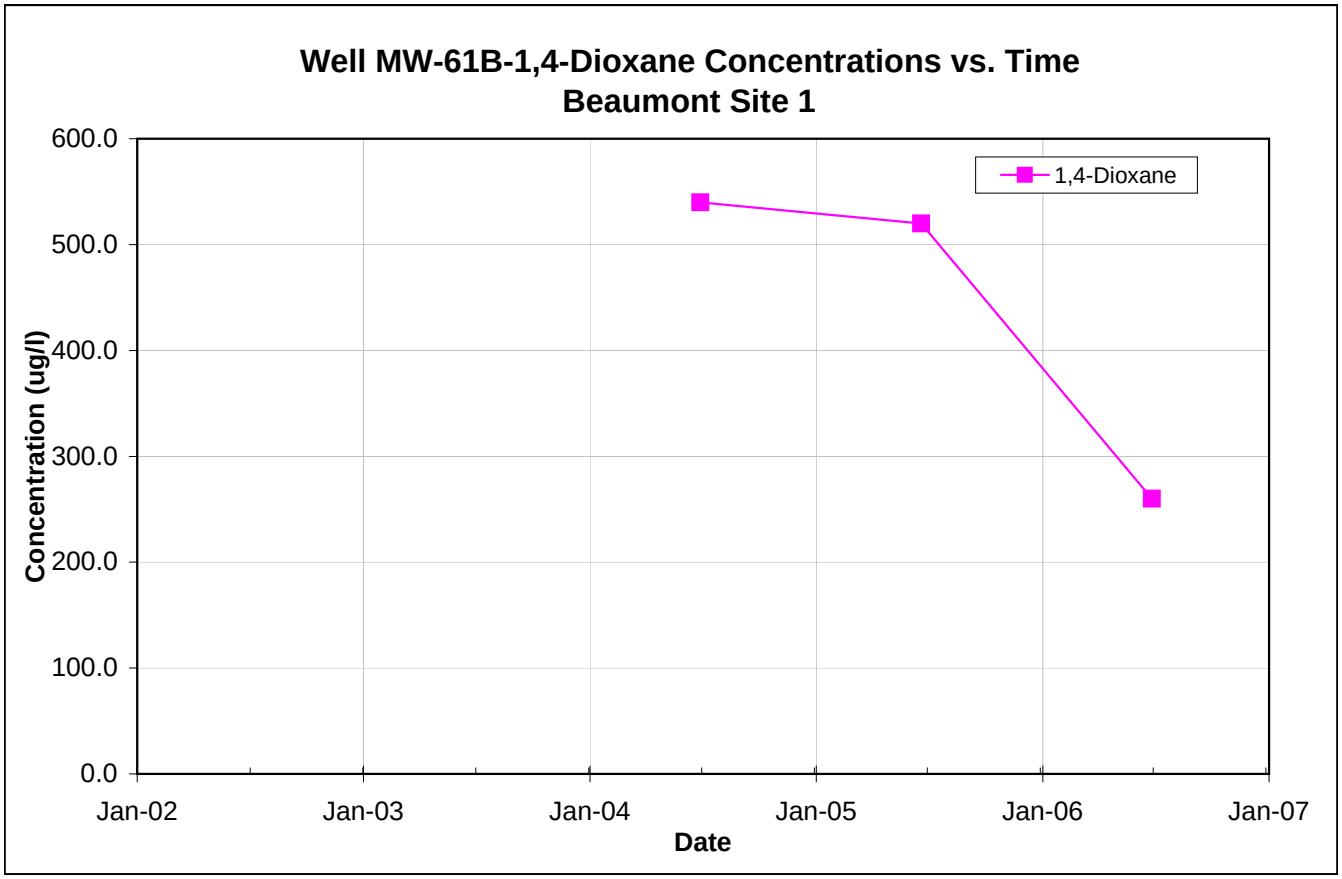

Note: All non-detections are set to zero for graphing purposes.

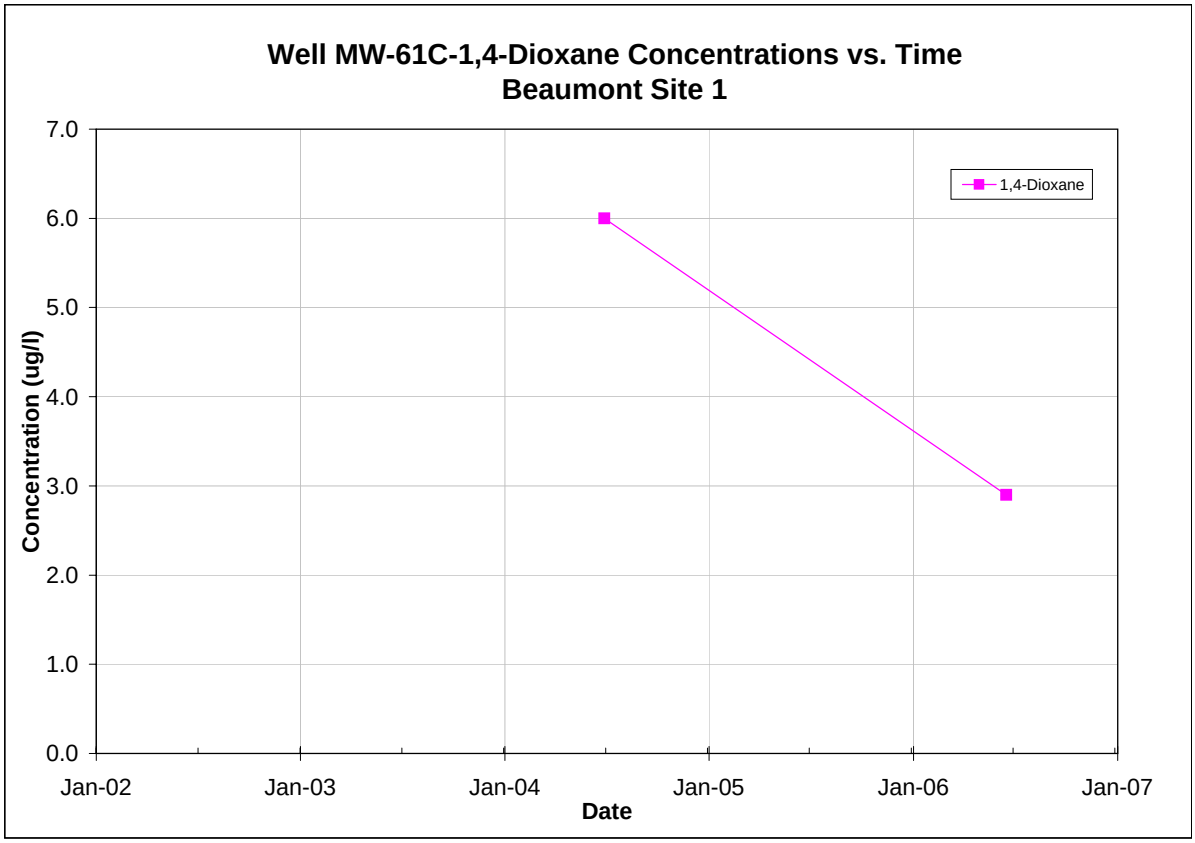

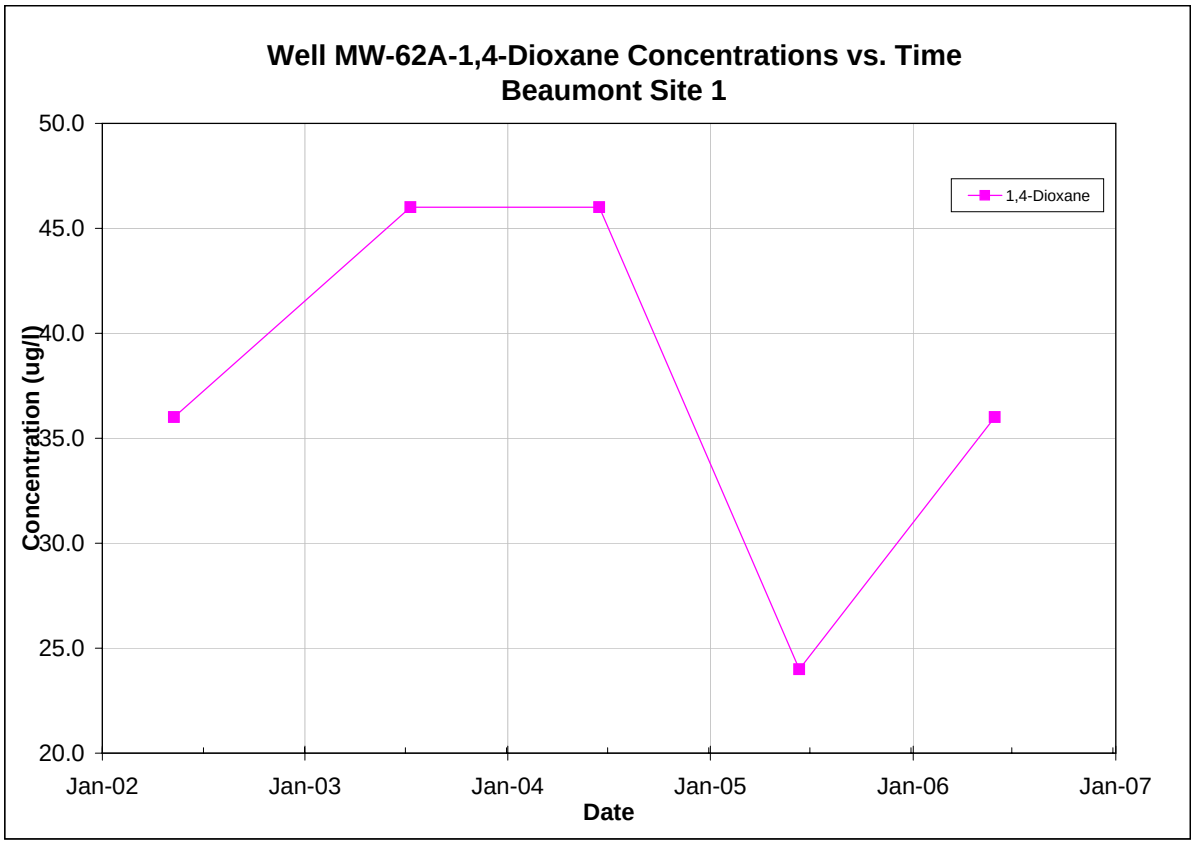

Note: All non-detections are set to zero for graphing purposes.

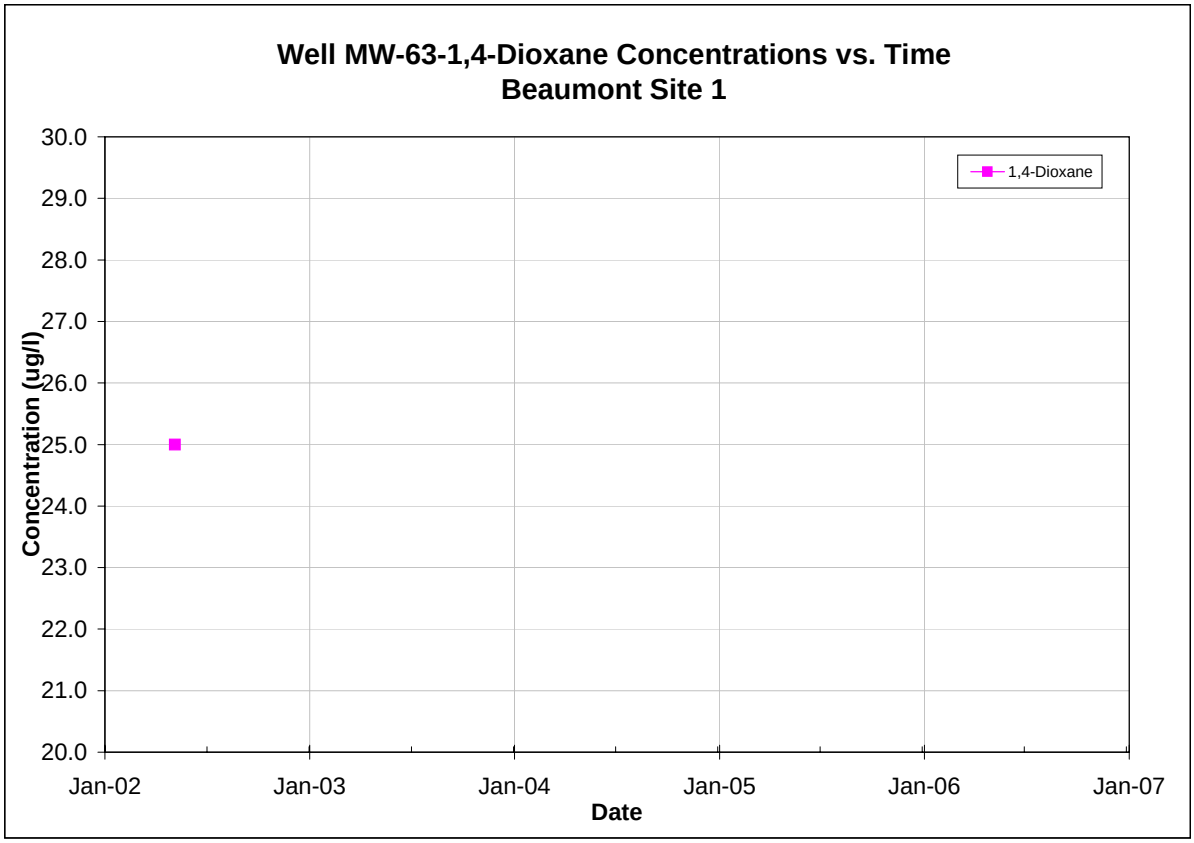

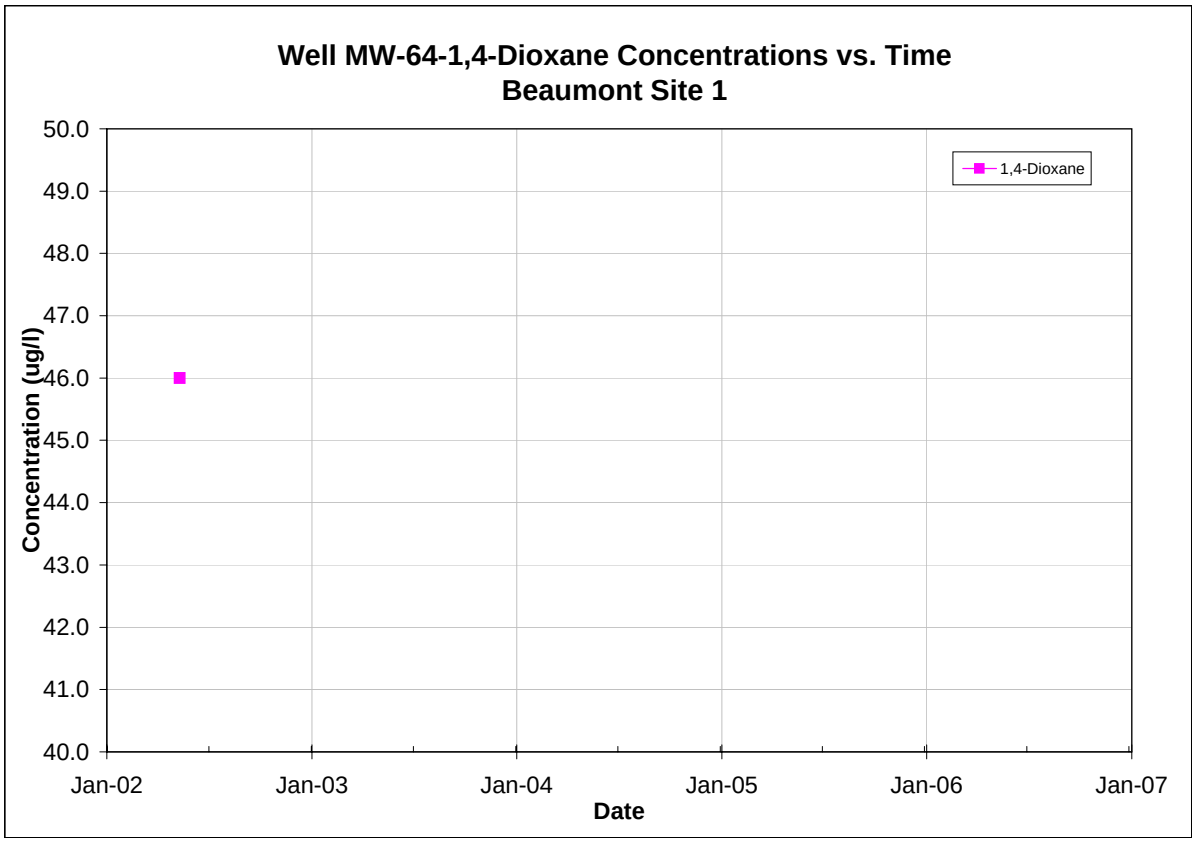

Note: All non-detections are set to zero for graphing purposes.

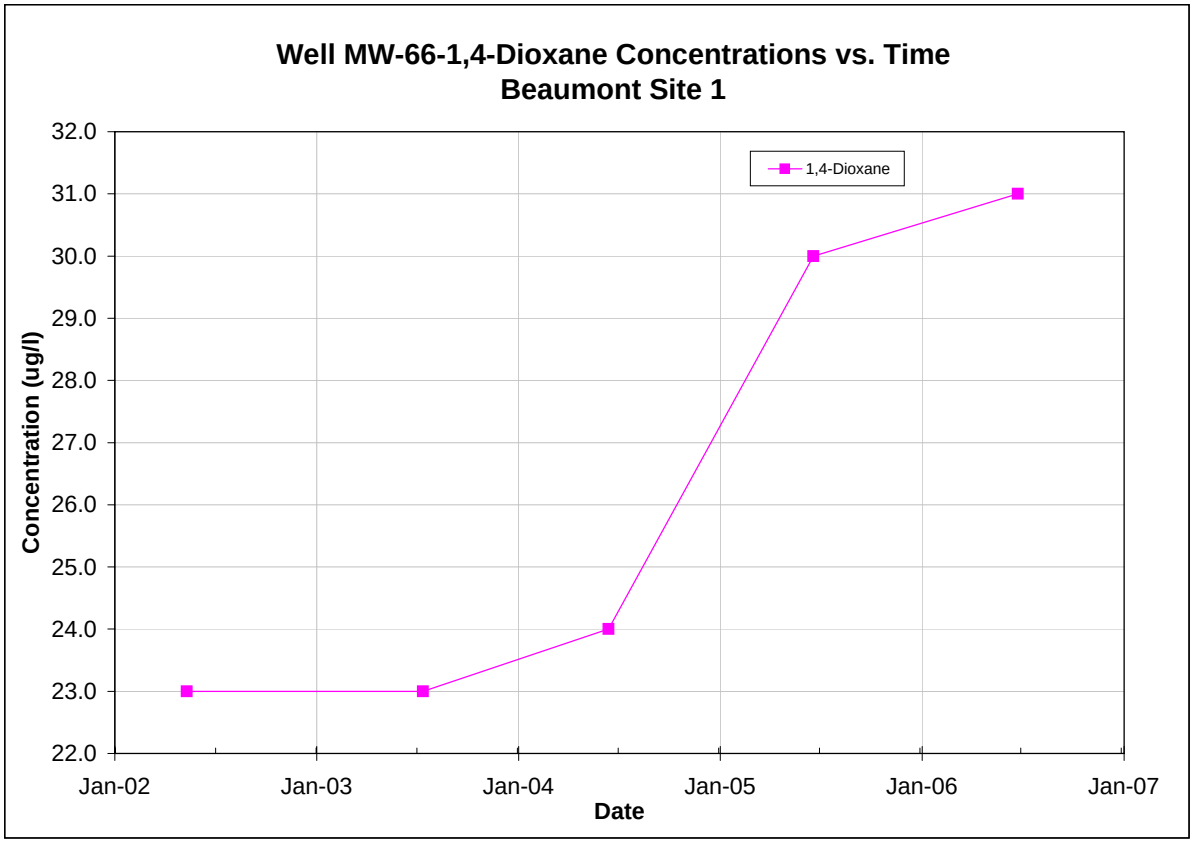

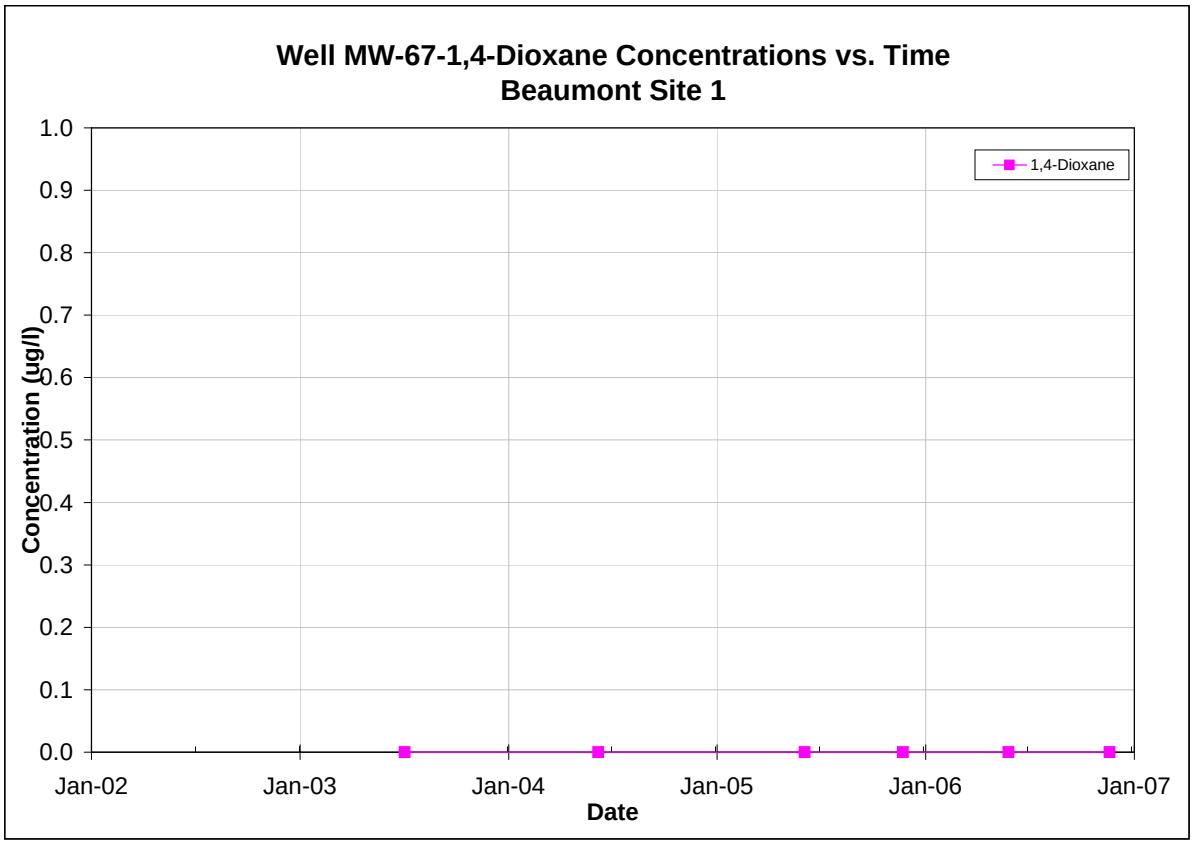

Note: All non-detections are set to zero for graphing purposes.

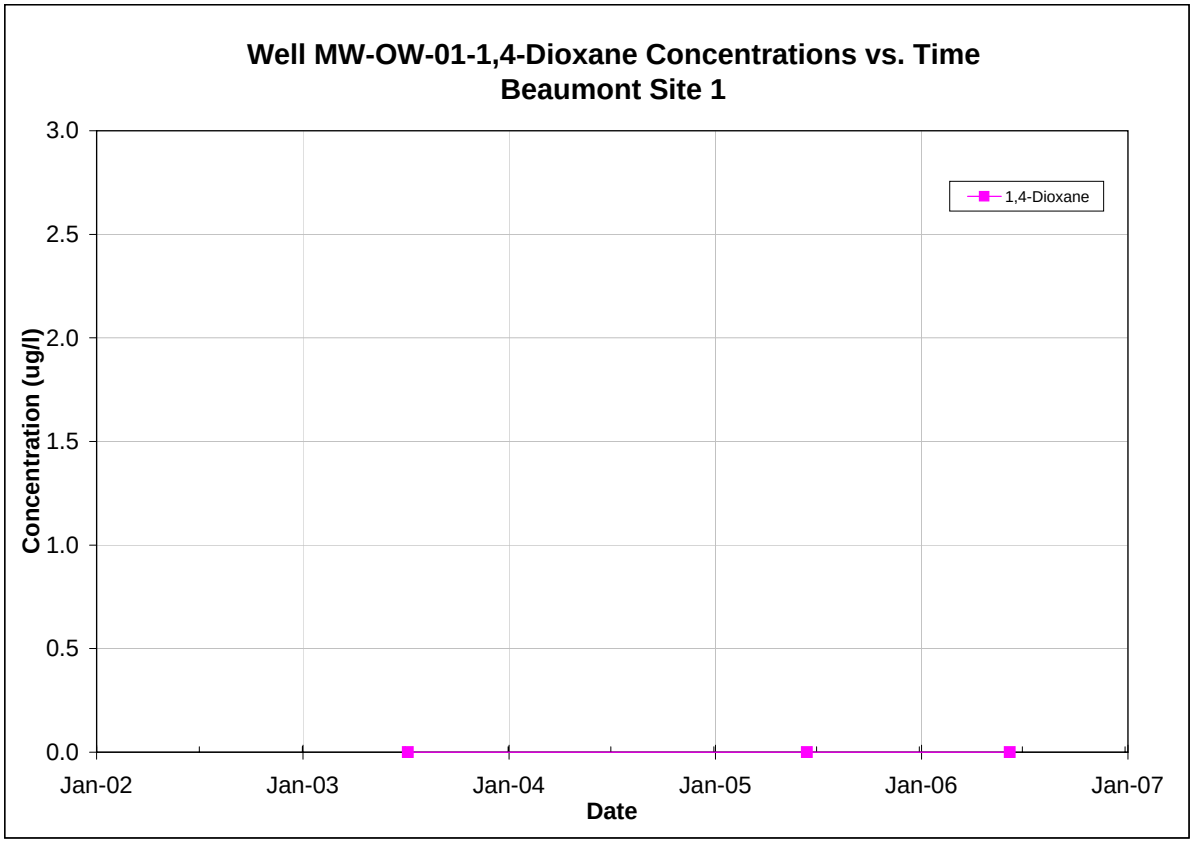

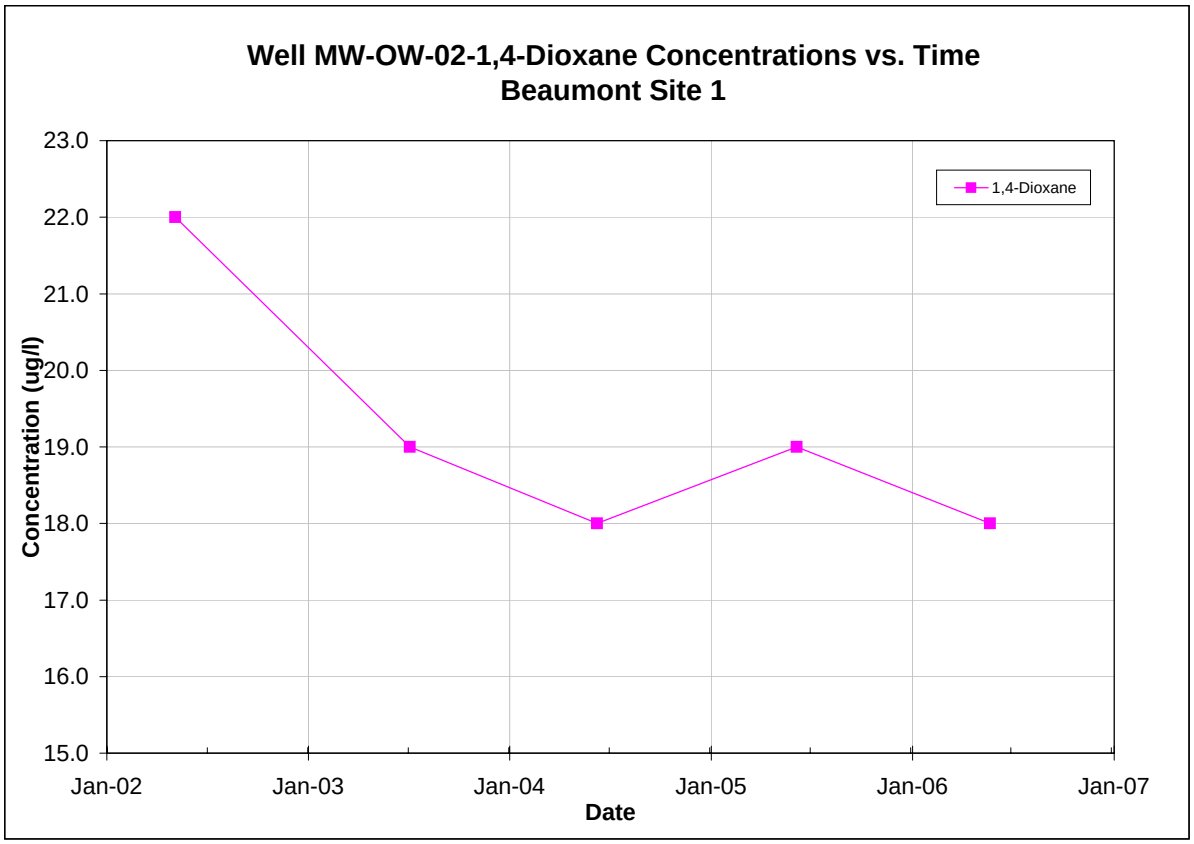

Note: All non-detections are set to zero for graphing purposes.

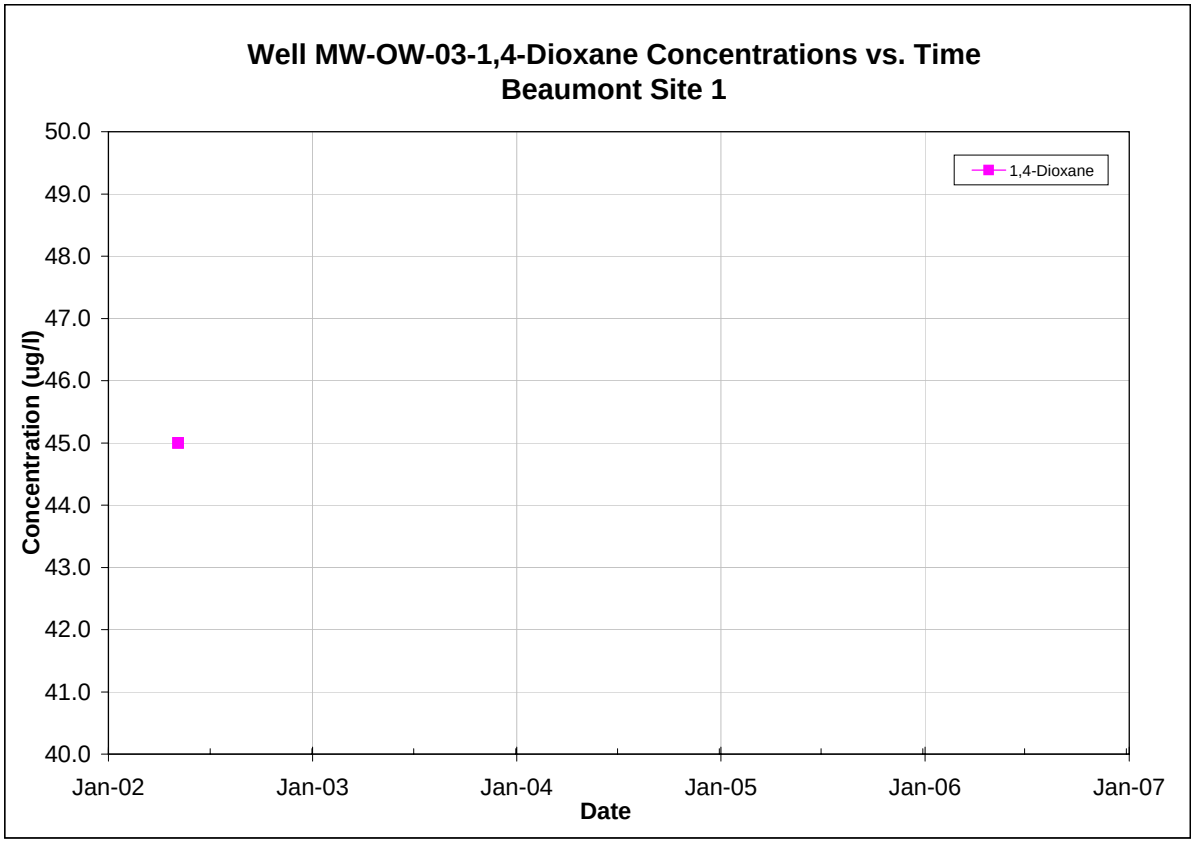

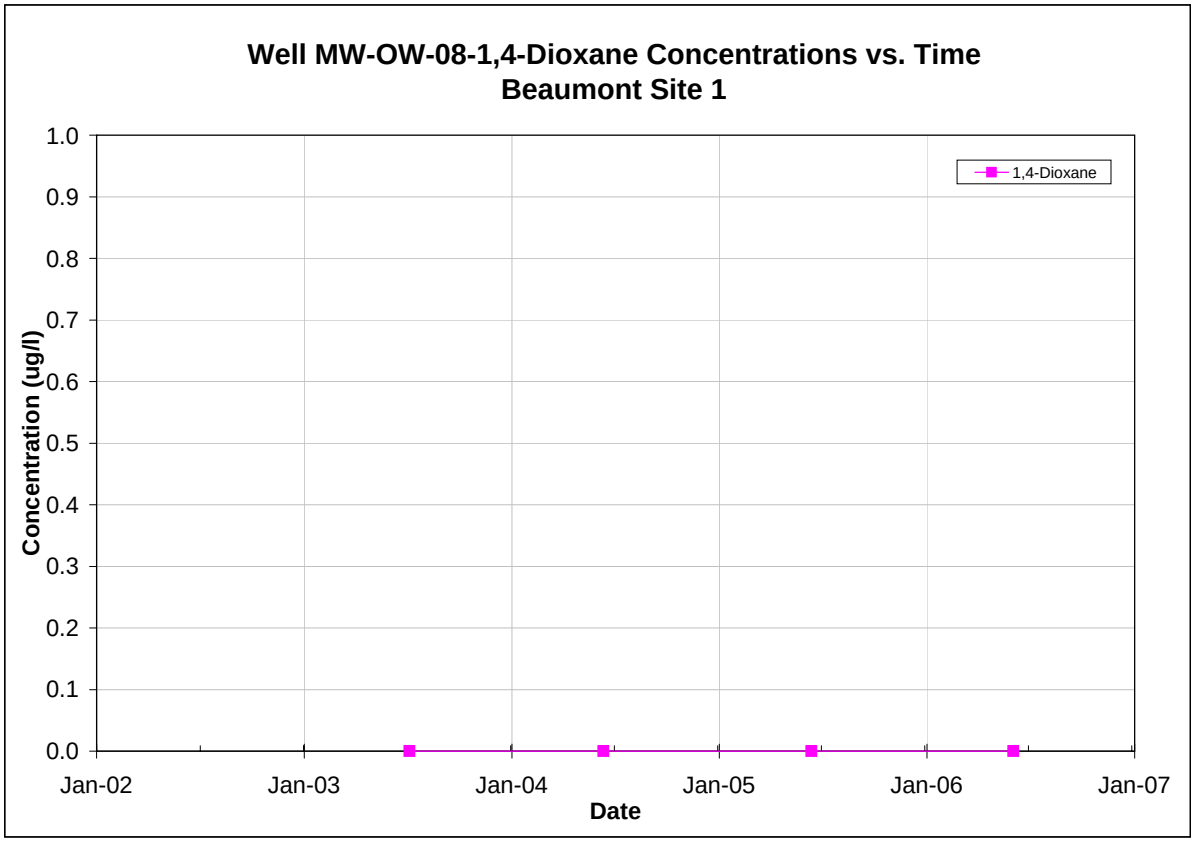

Note: All non-detections are set to zero for graphing purposes.

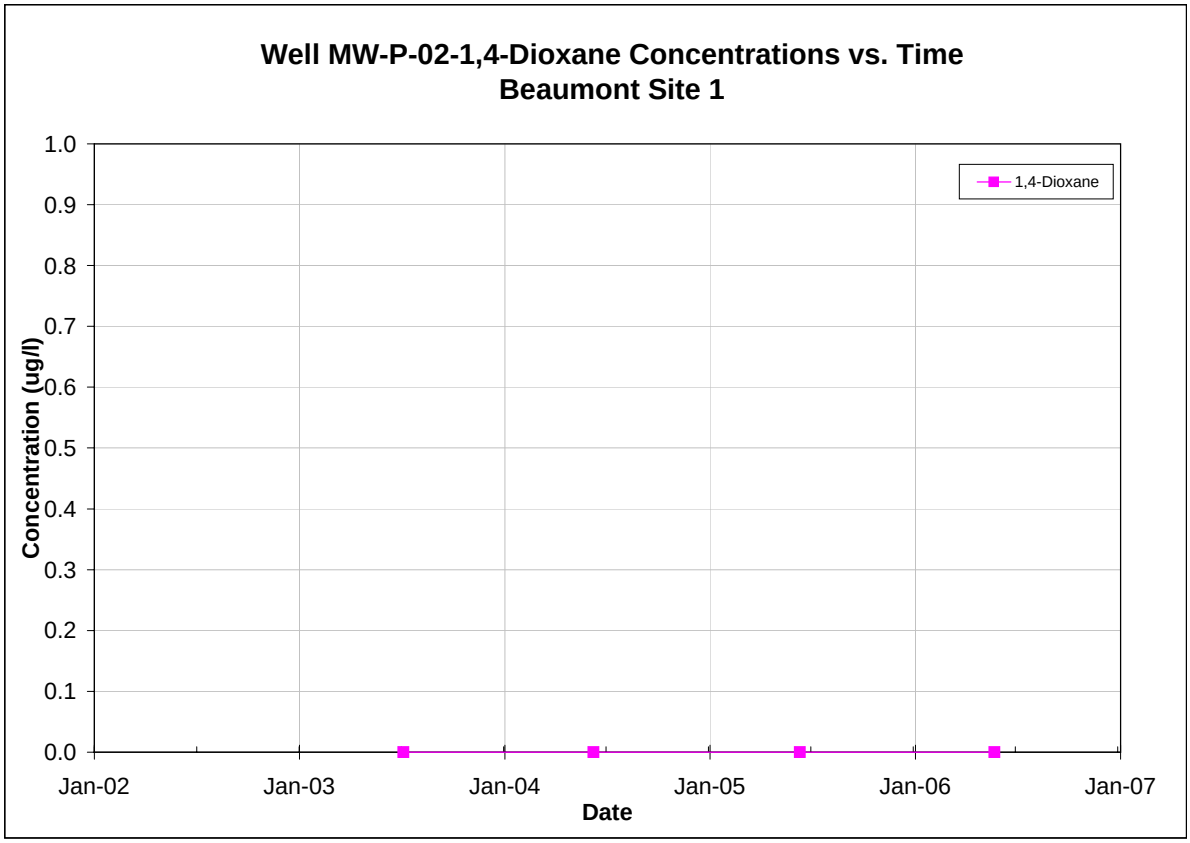

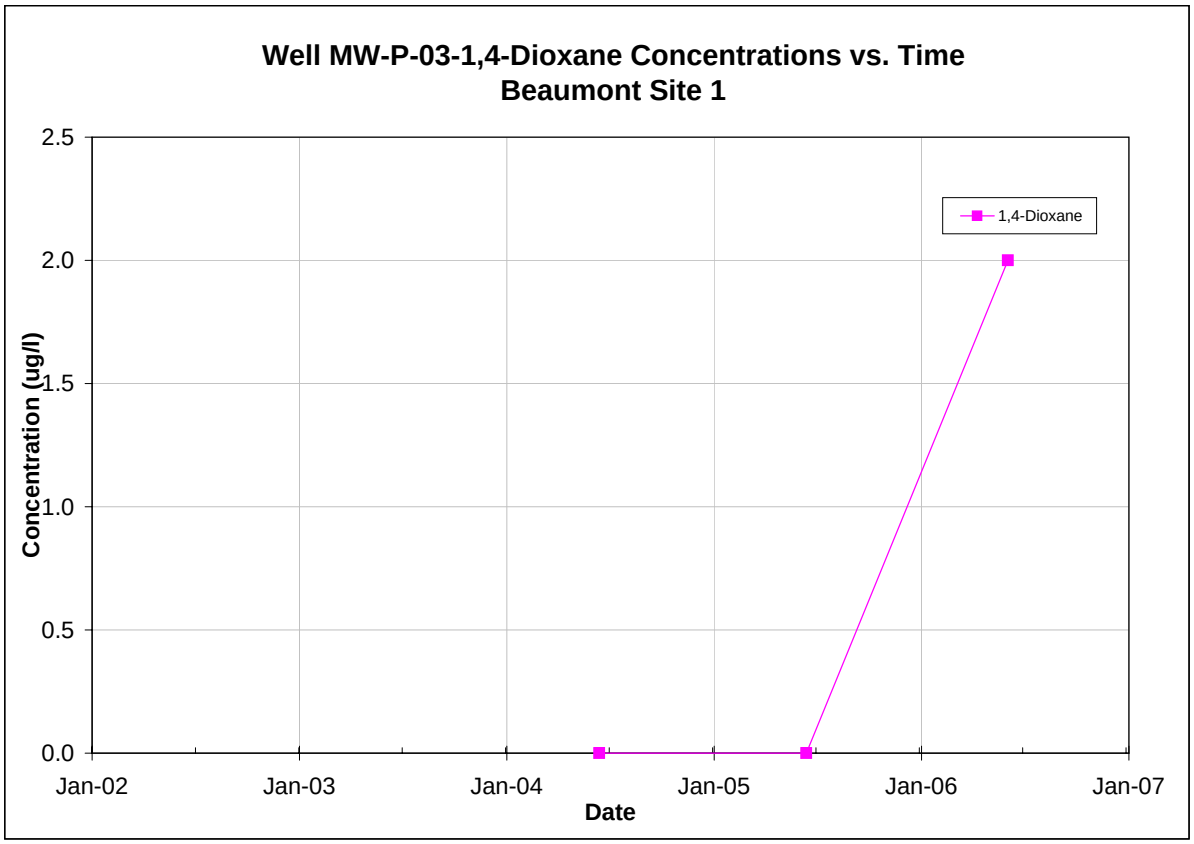

Note: All non-detections are set to zero for graphing purposes.

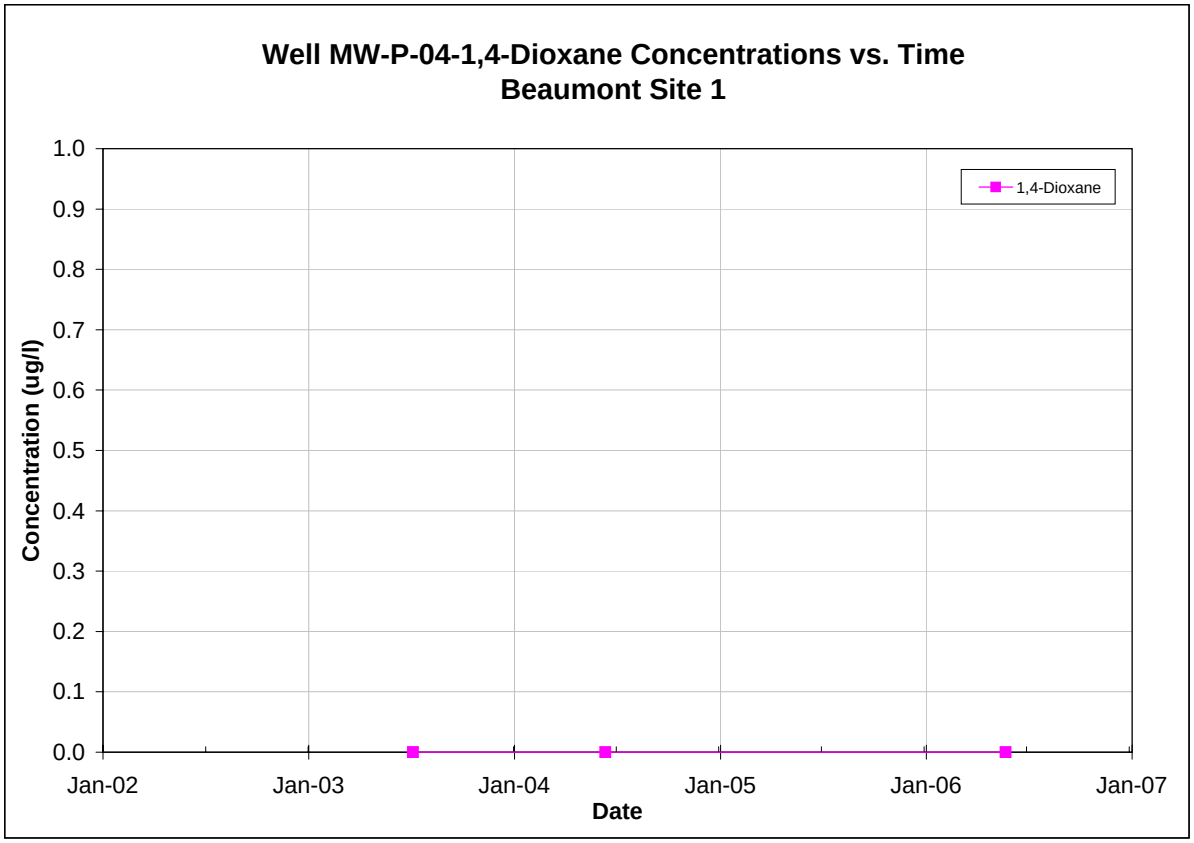

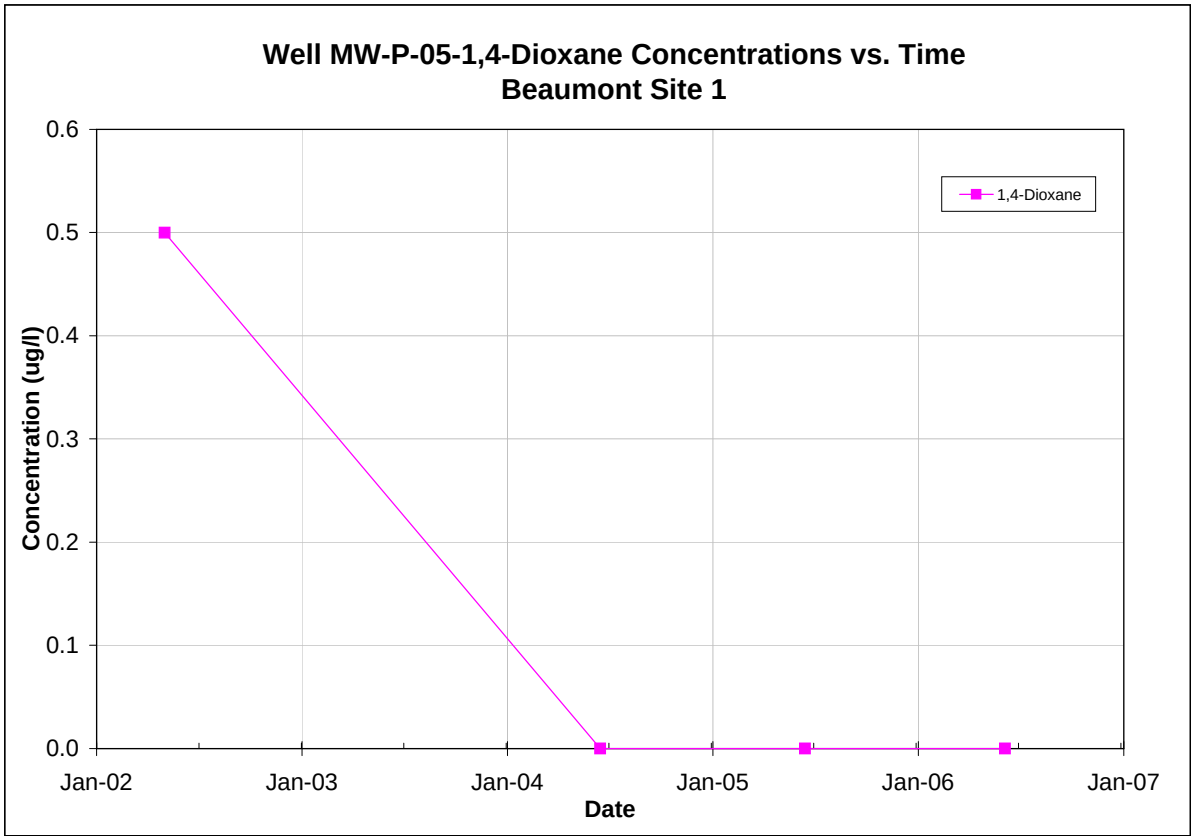

Note: All non-detections are set to zero for graphing purposes.

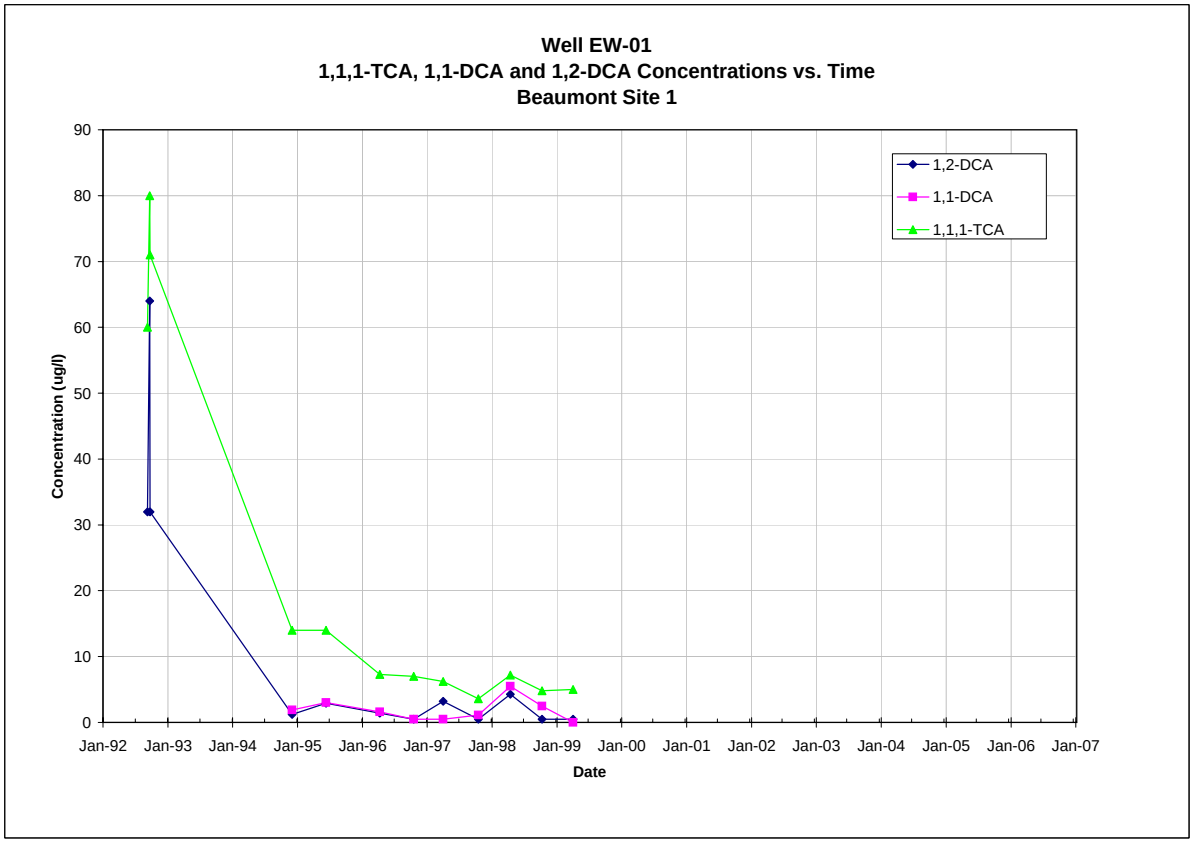

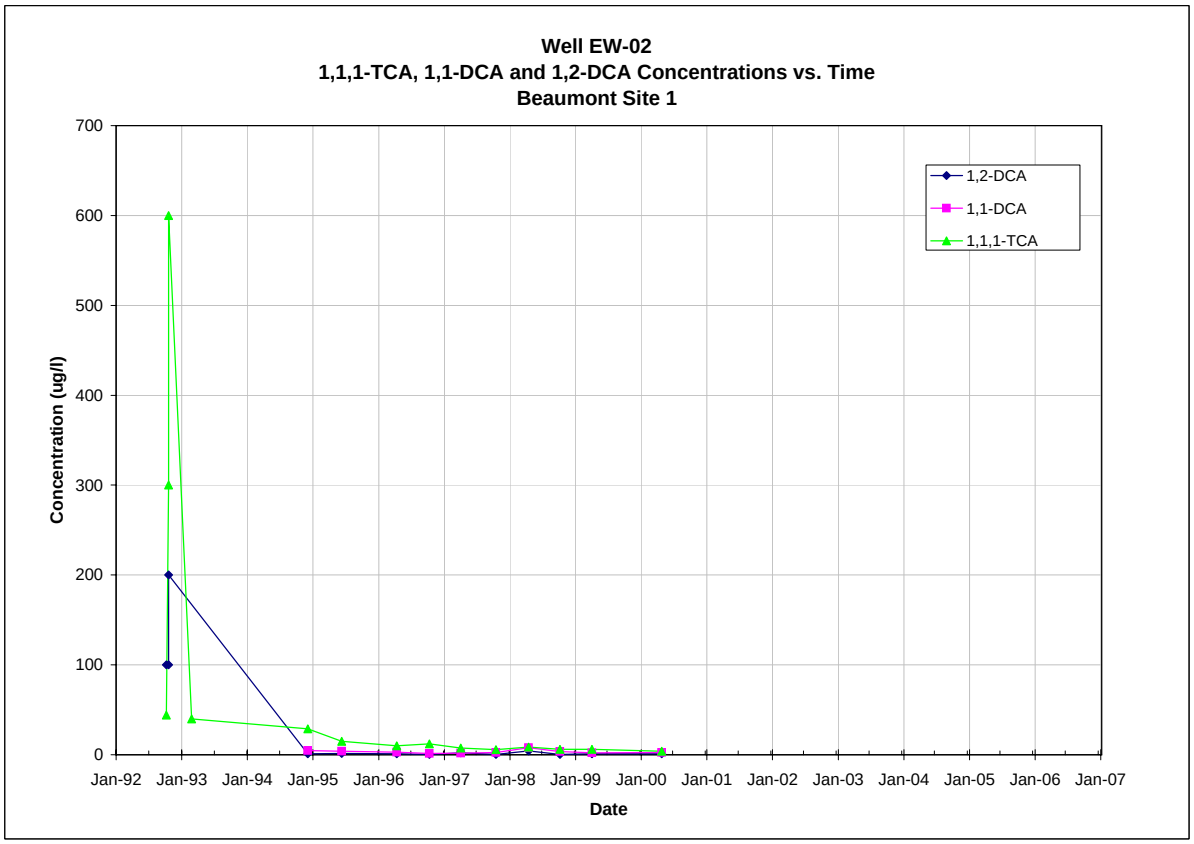

Note: All non-detections are set to zero for graphing purposes.

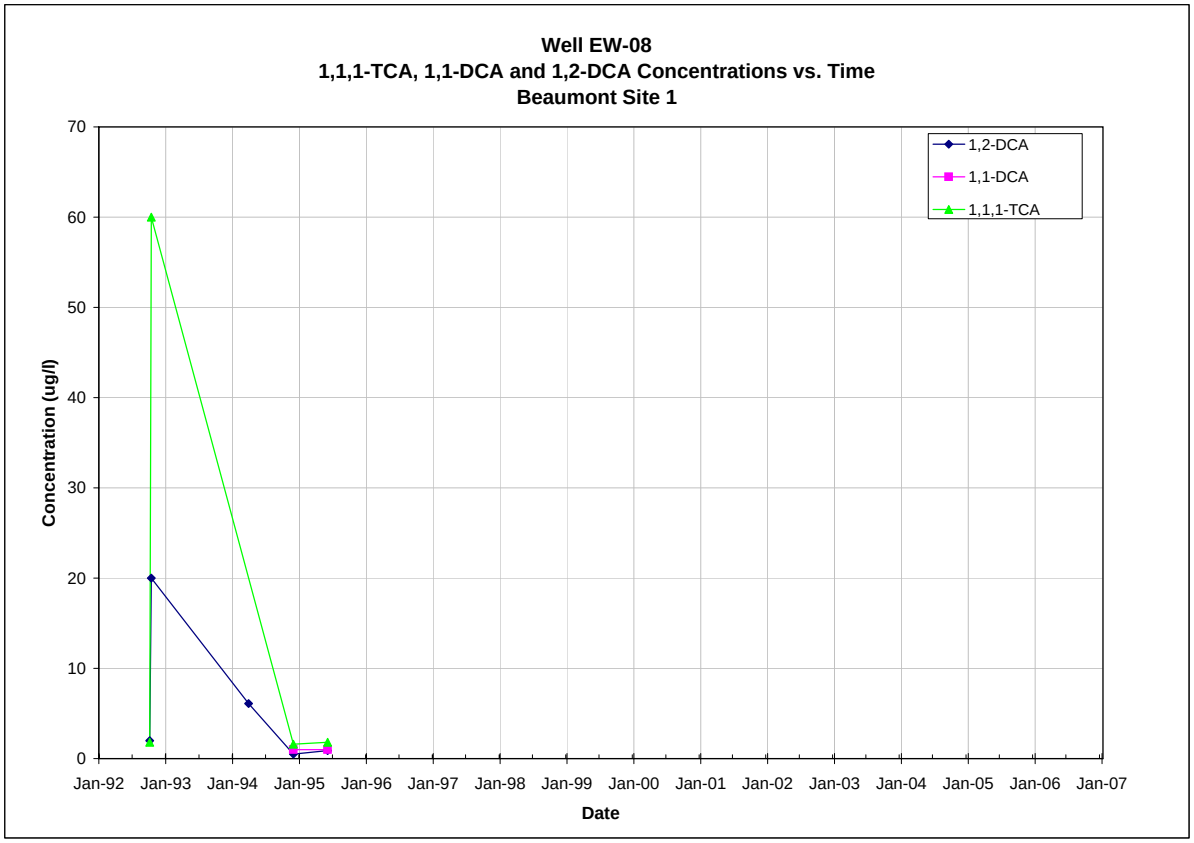

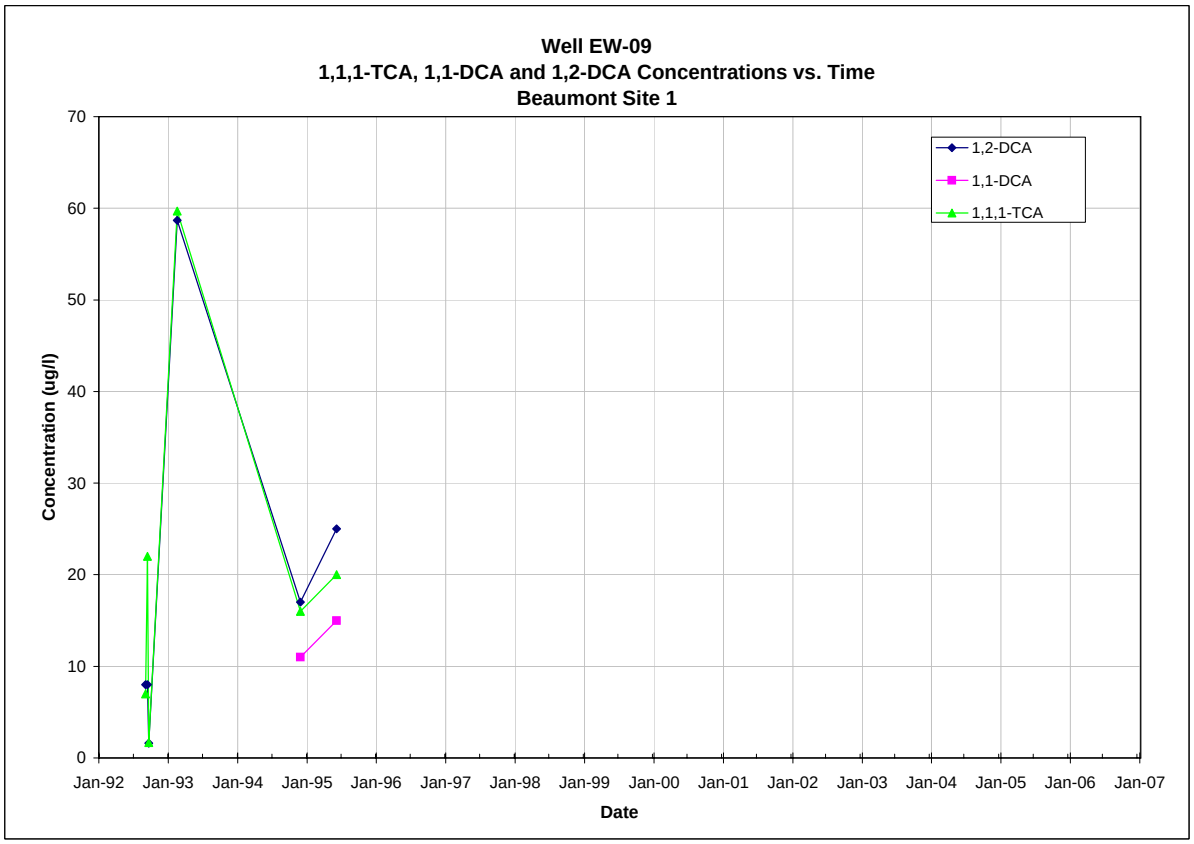

Note: All non-detections are set to zero for graphing purposes.

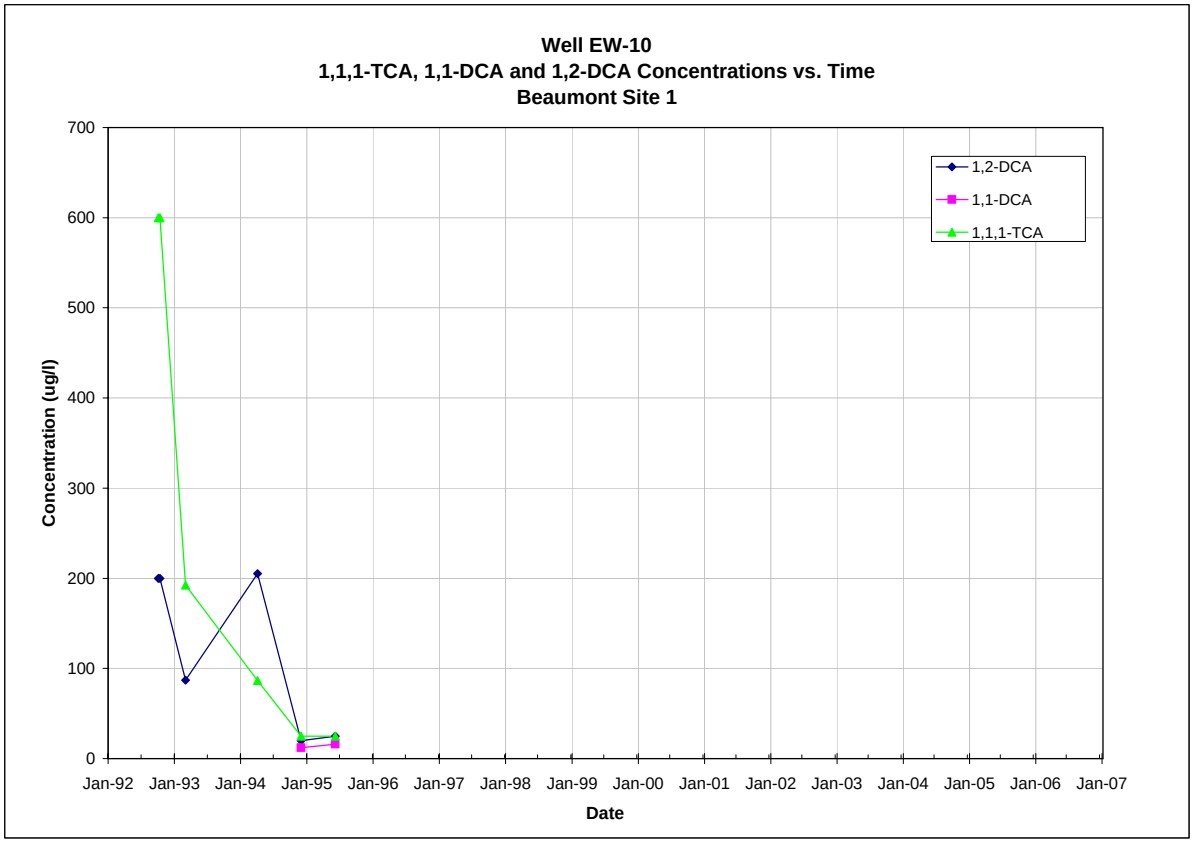

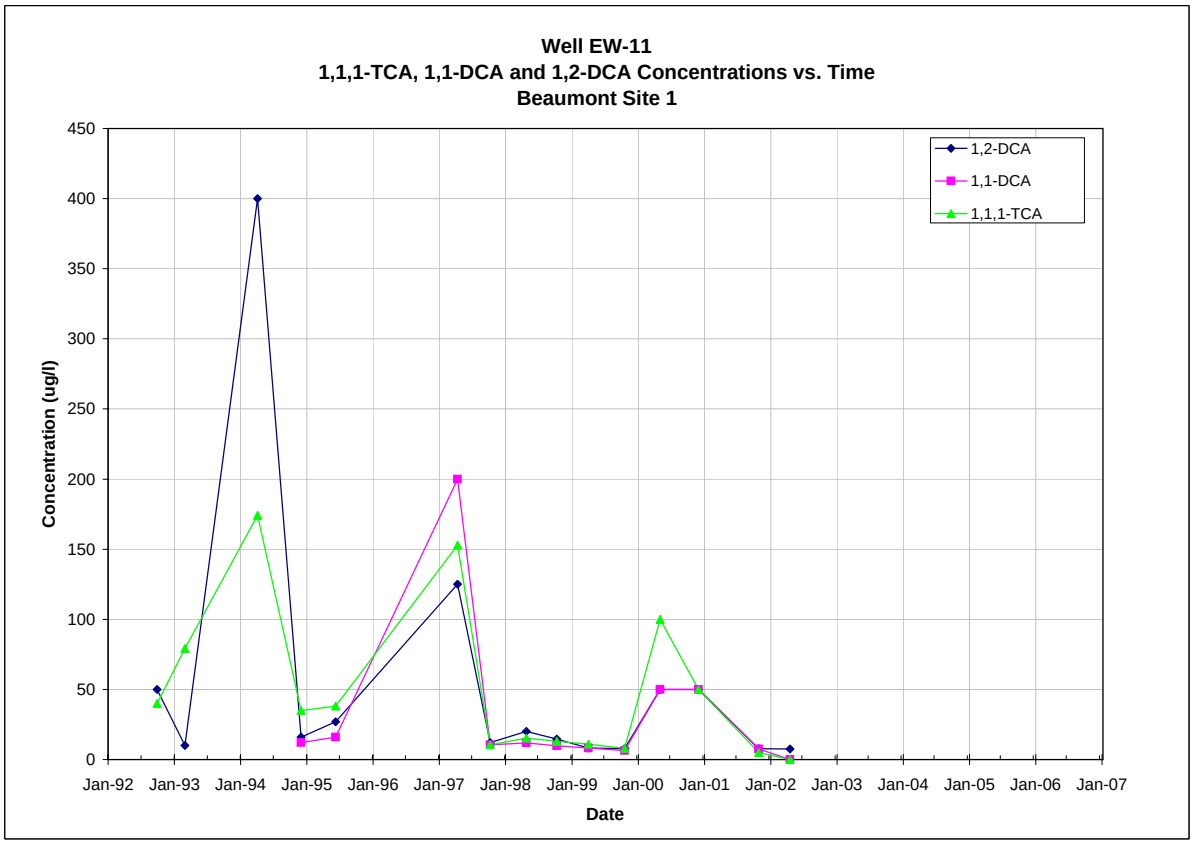

Note: All non-detections are set to zero for graphing purposes.

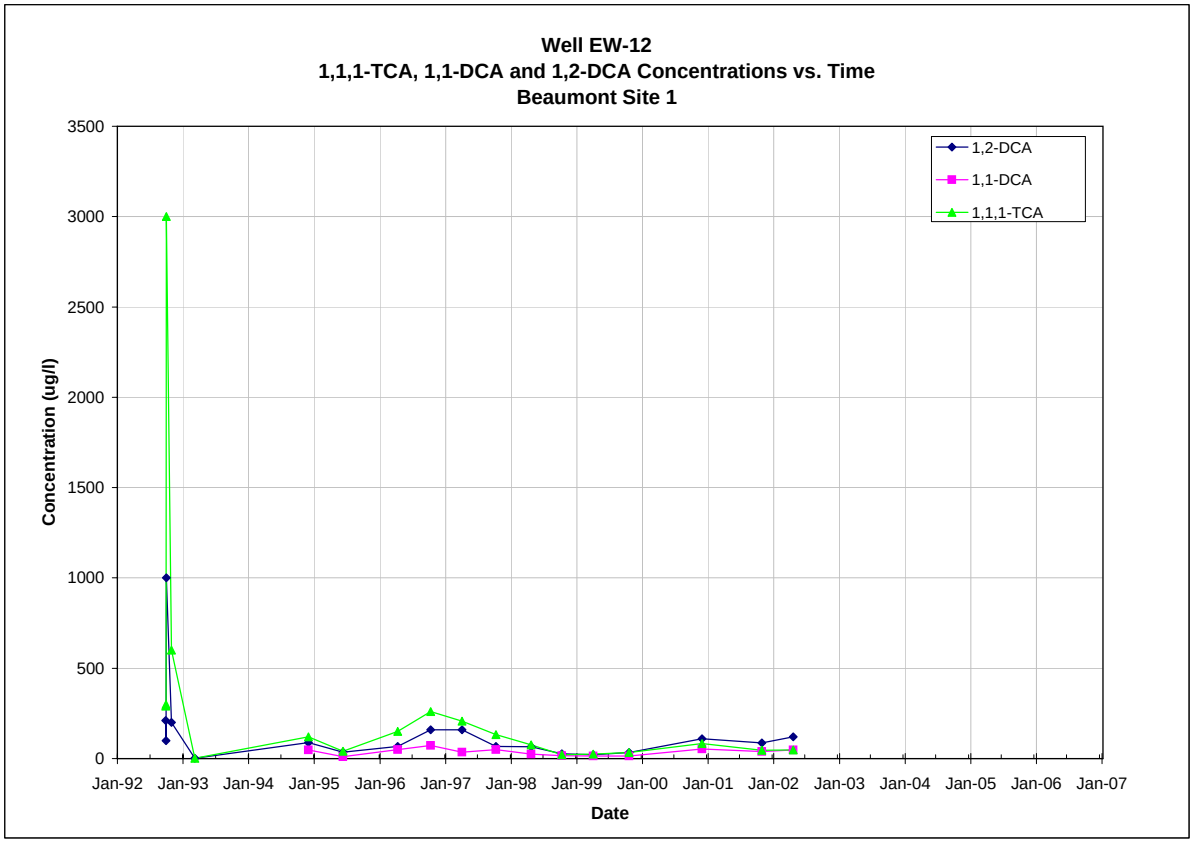

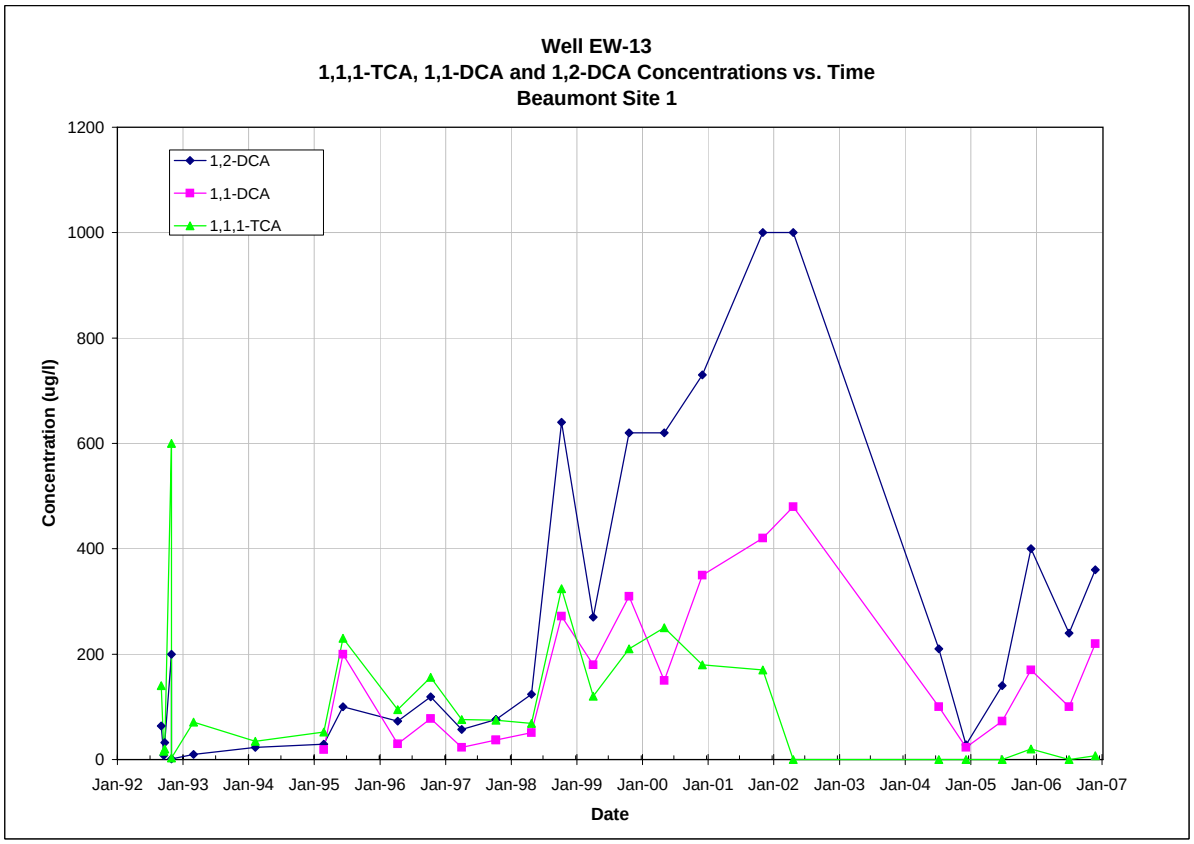

Note: All non-detections are set to zero for graphing purposes.

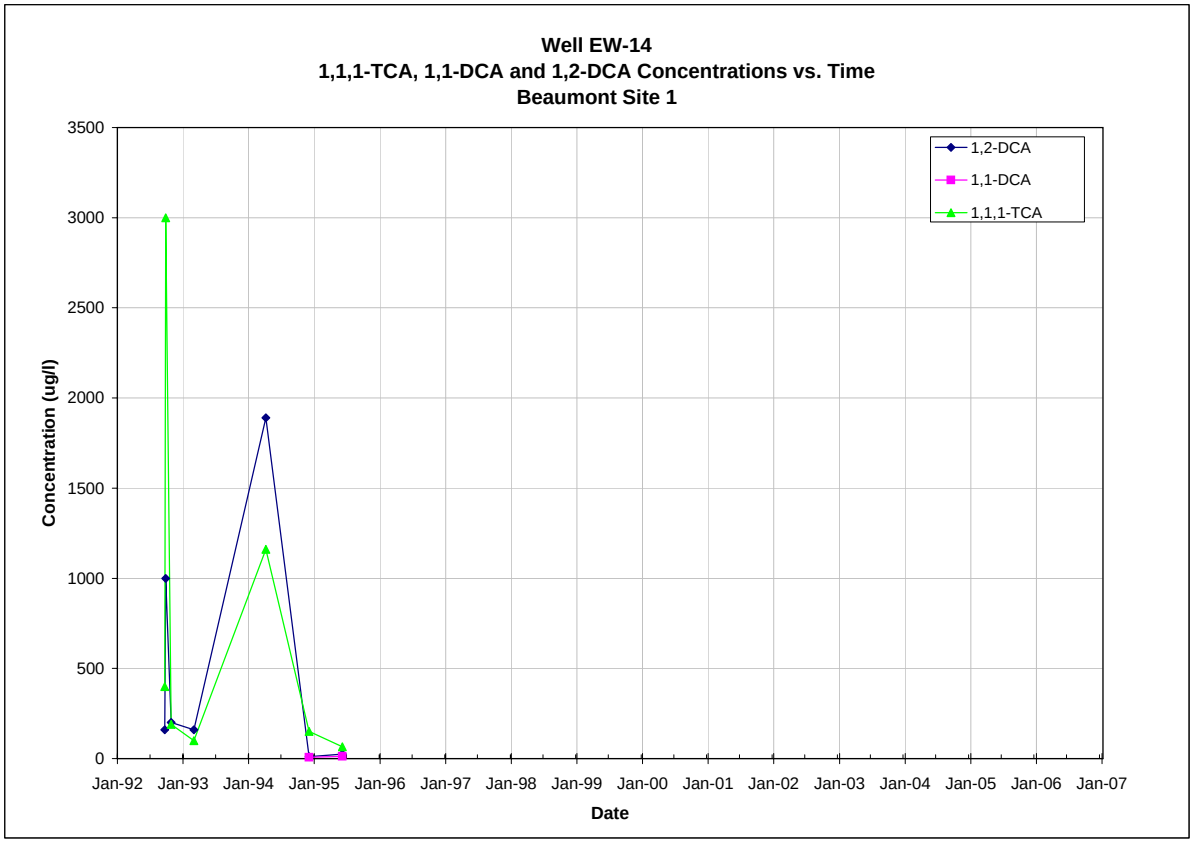

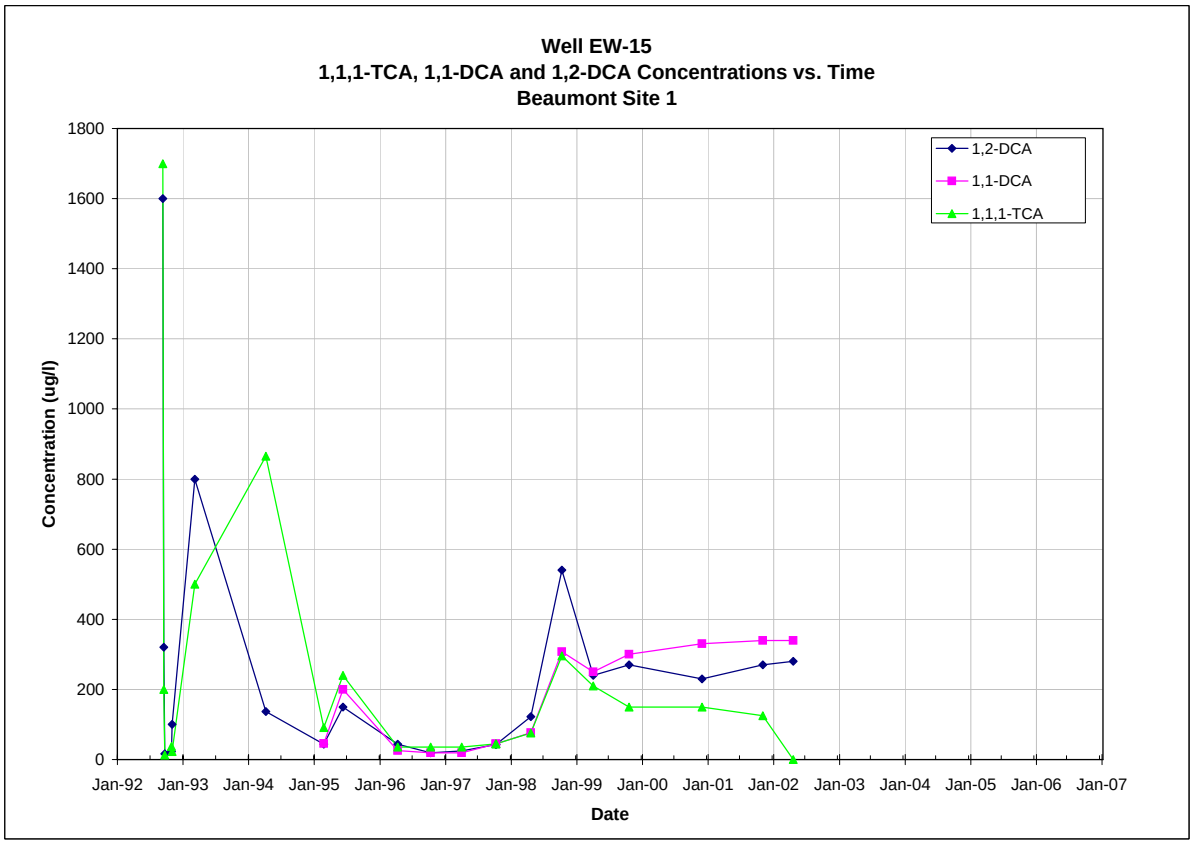

Note: All non-detections are set to zero for graphing purposes.

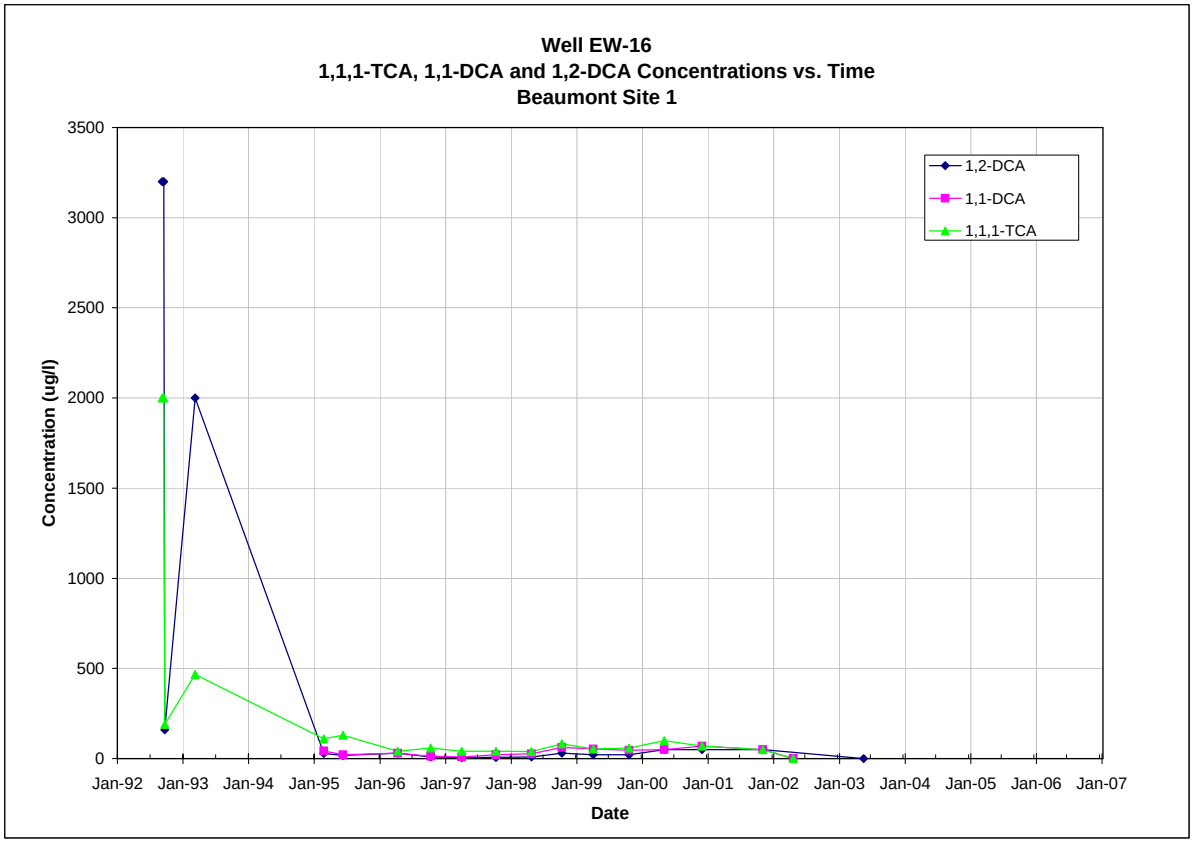

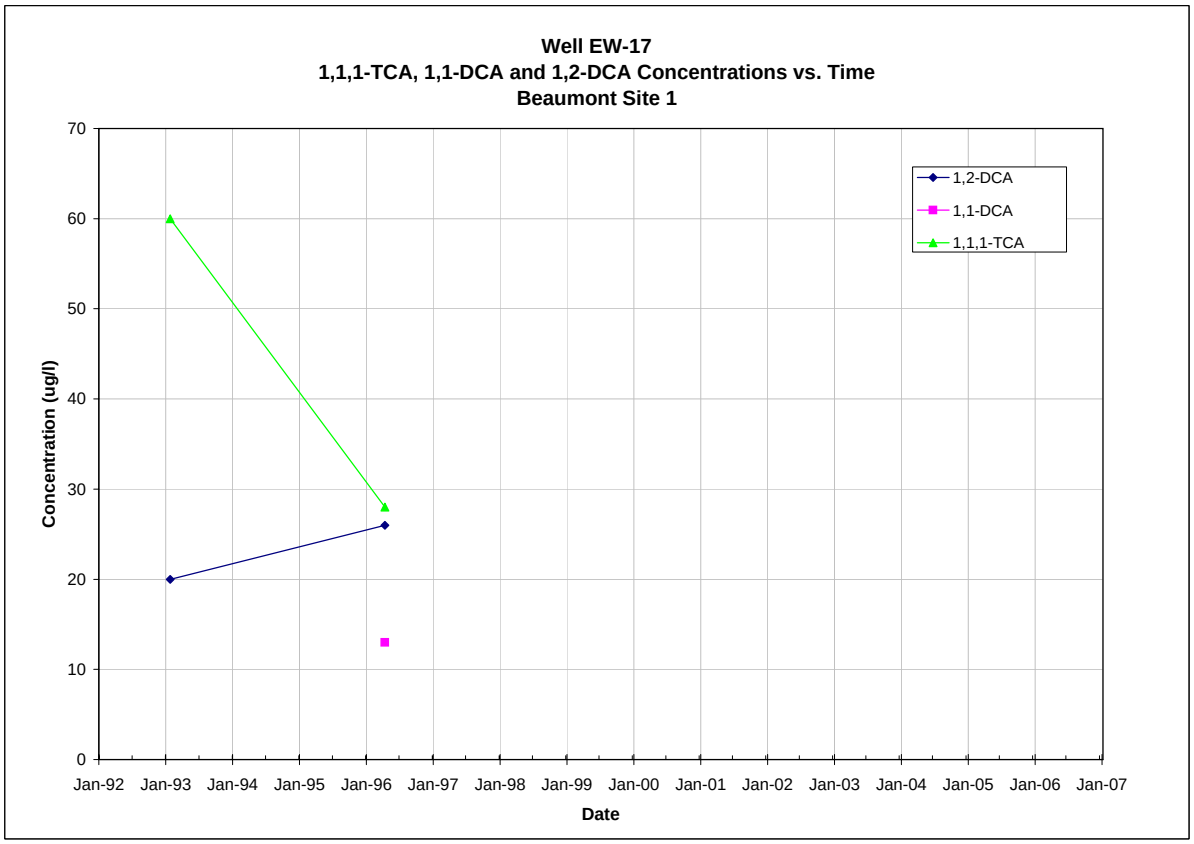

Note: All non-detections are set to zero for graphing purposes.

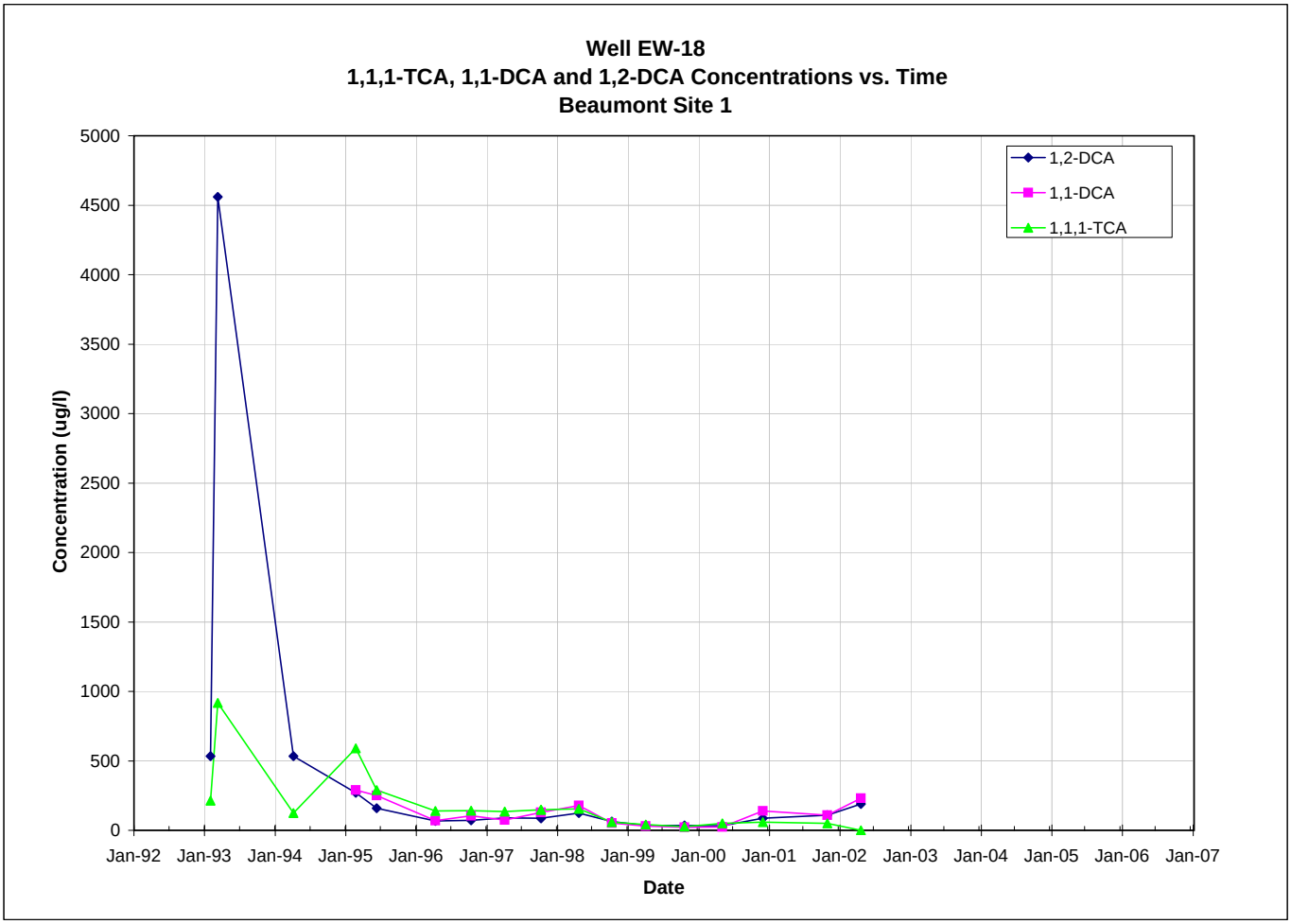

Note: All non-detections are set to zero for graphing purposes.

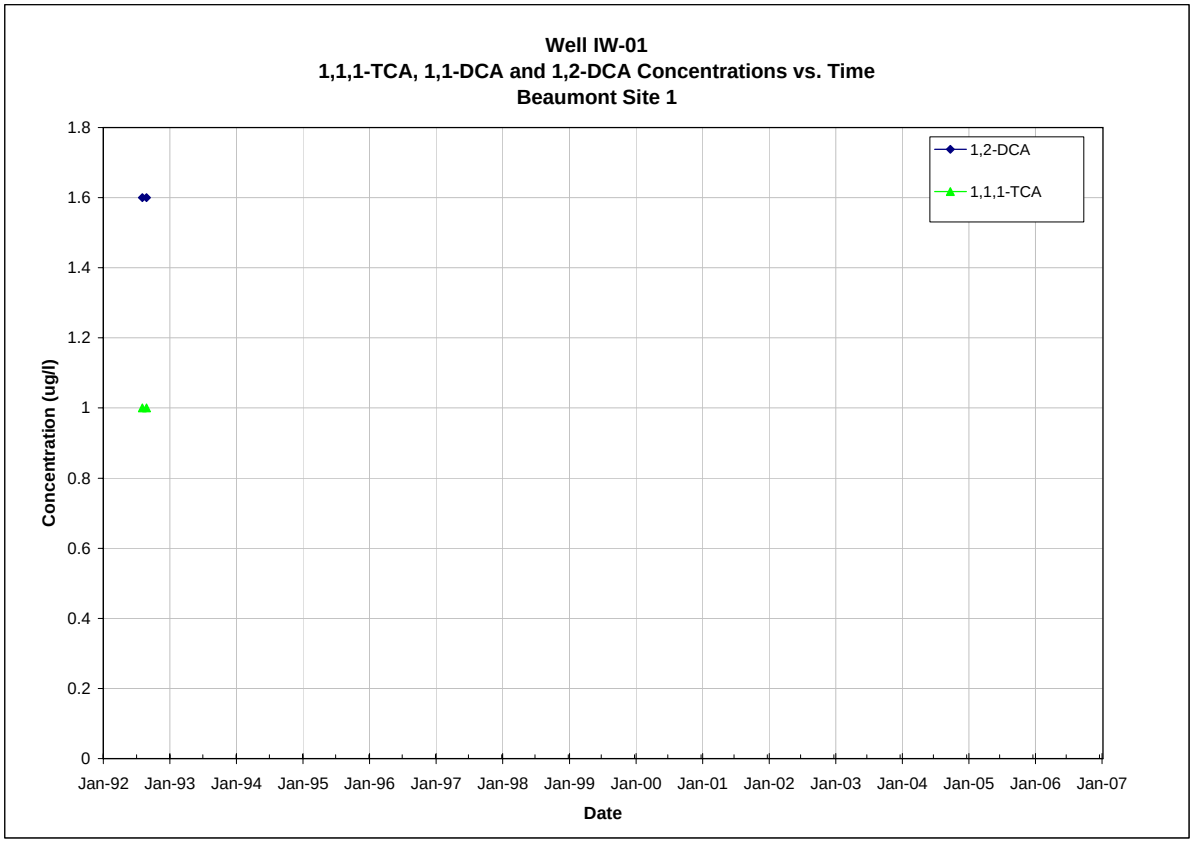

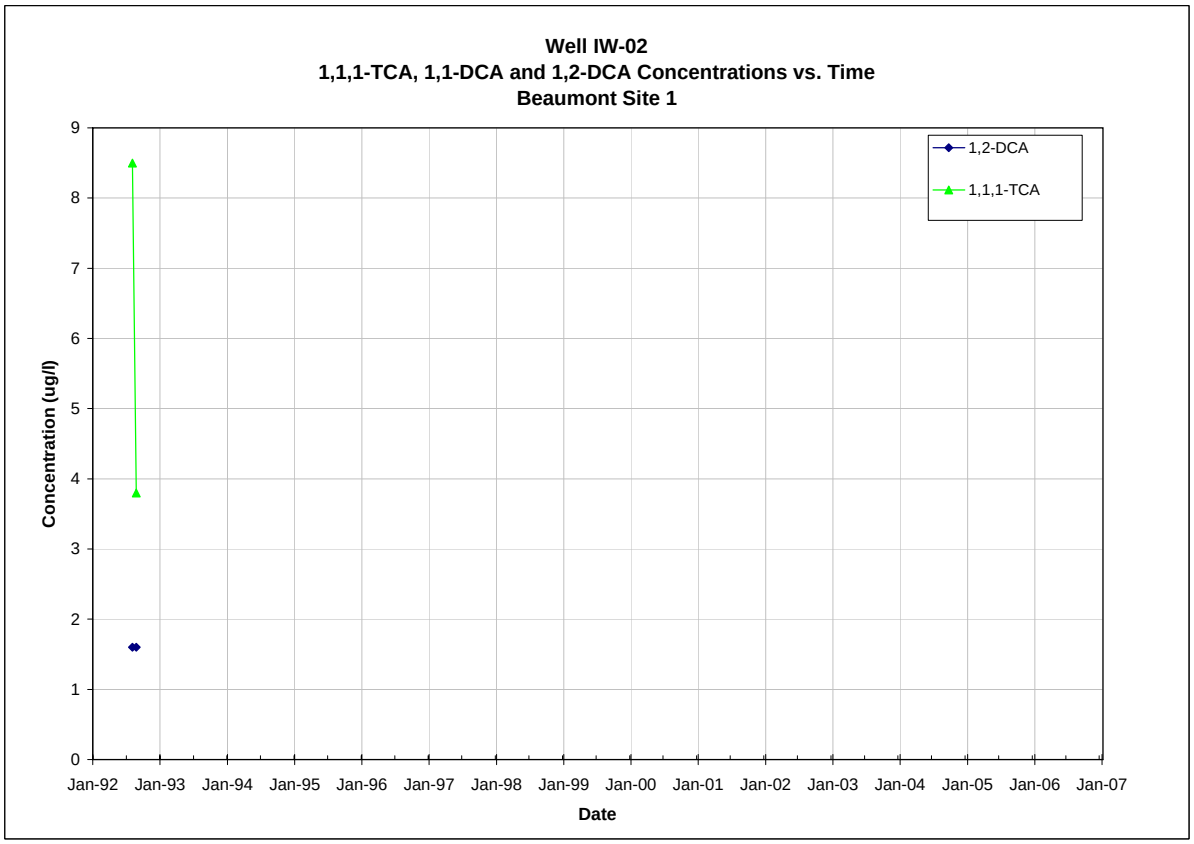

Note: All non-detections are set to zero for graphing purposes.

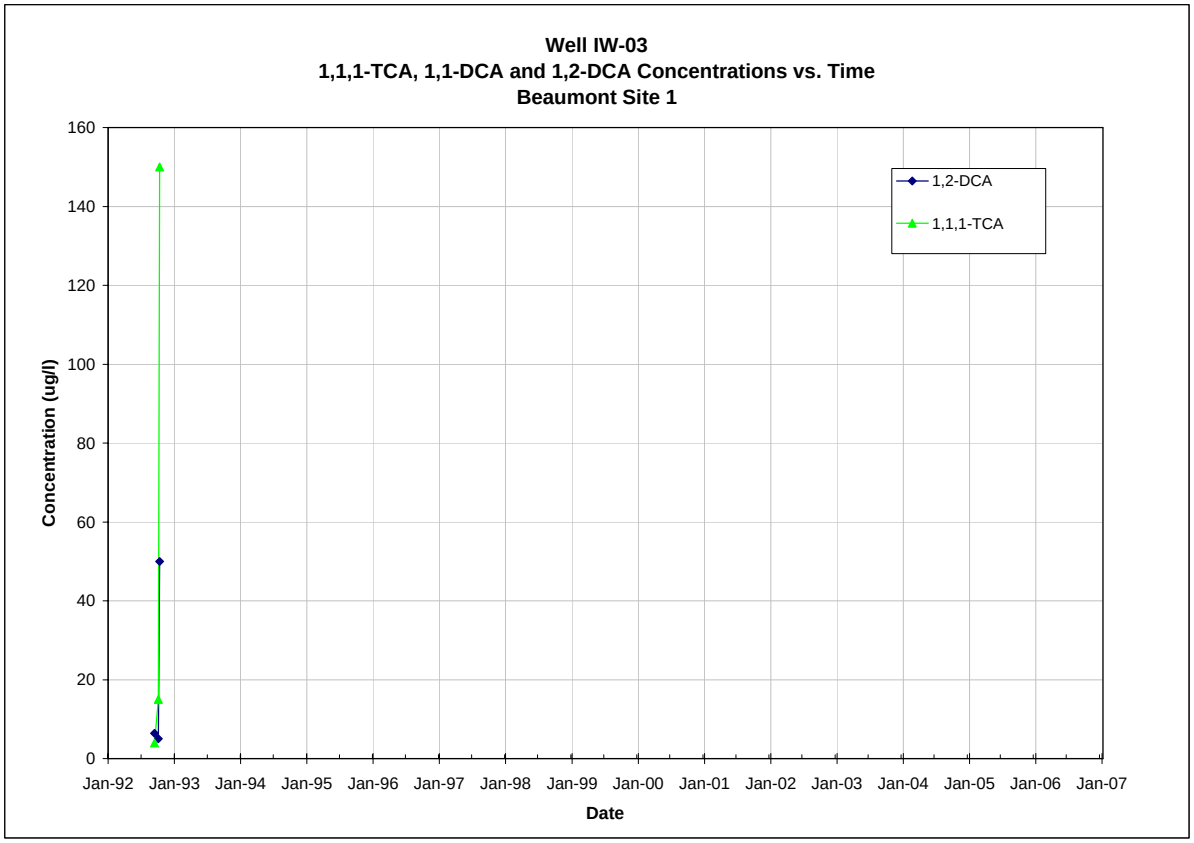

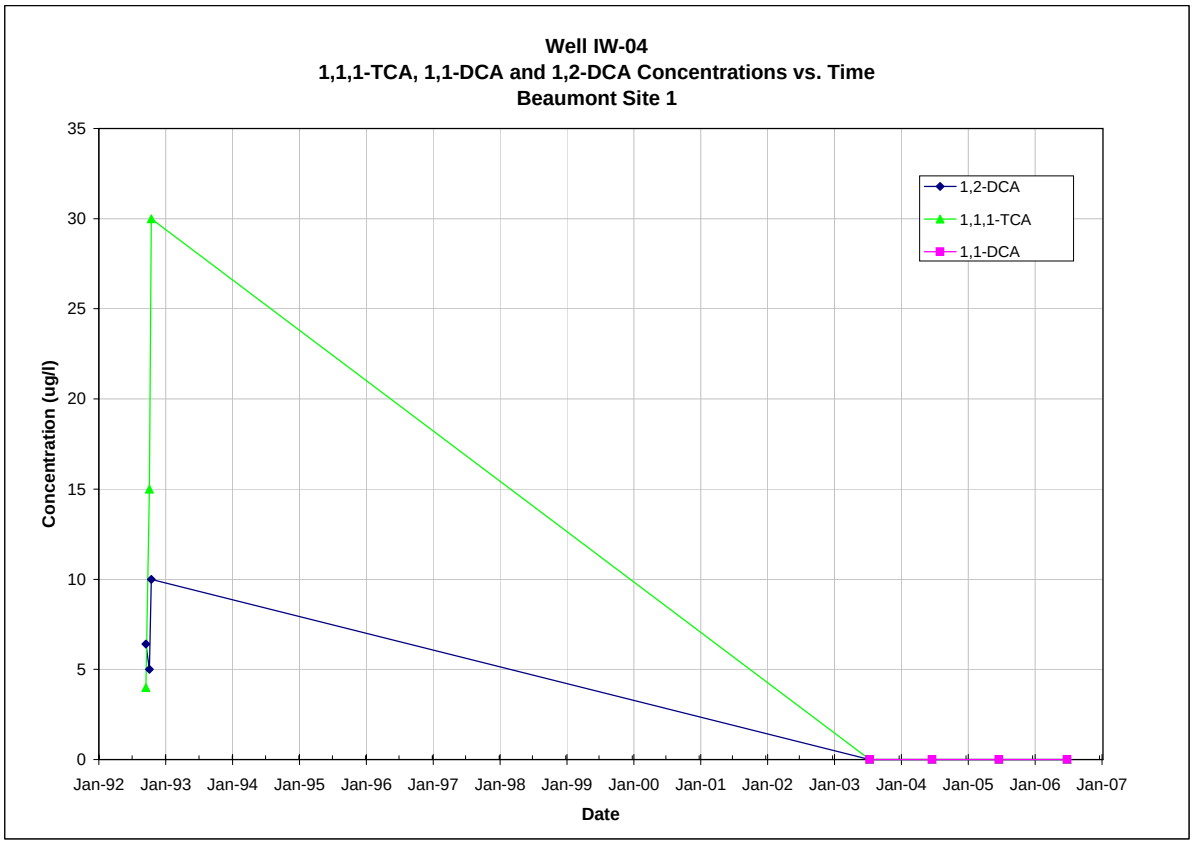

Note: All non-detections are set to zero for graphing purposes.

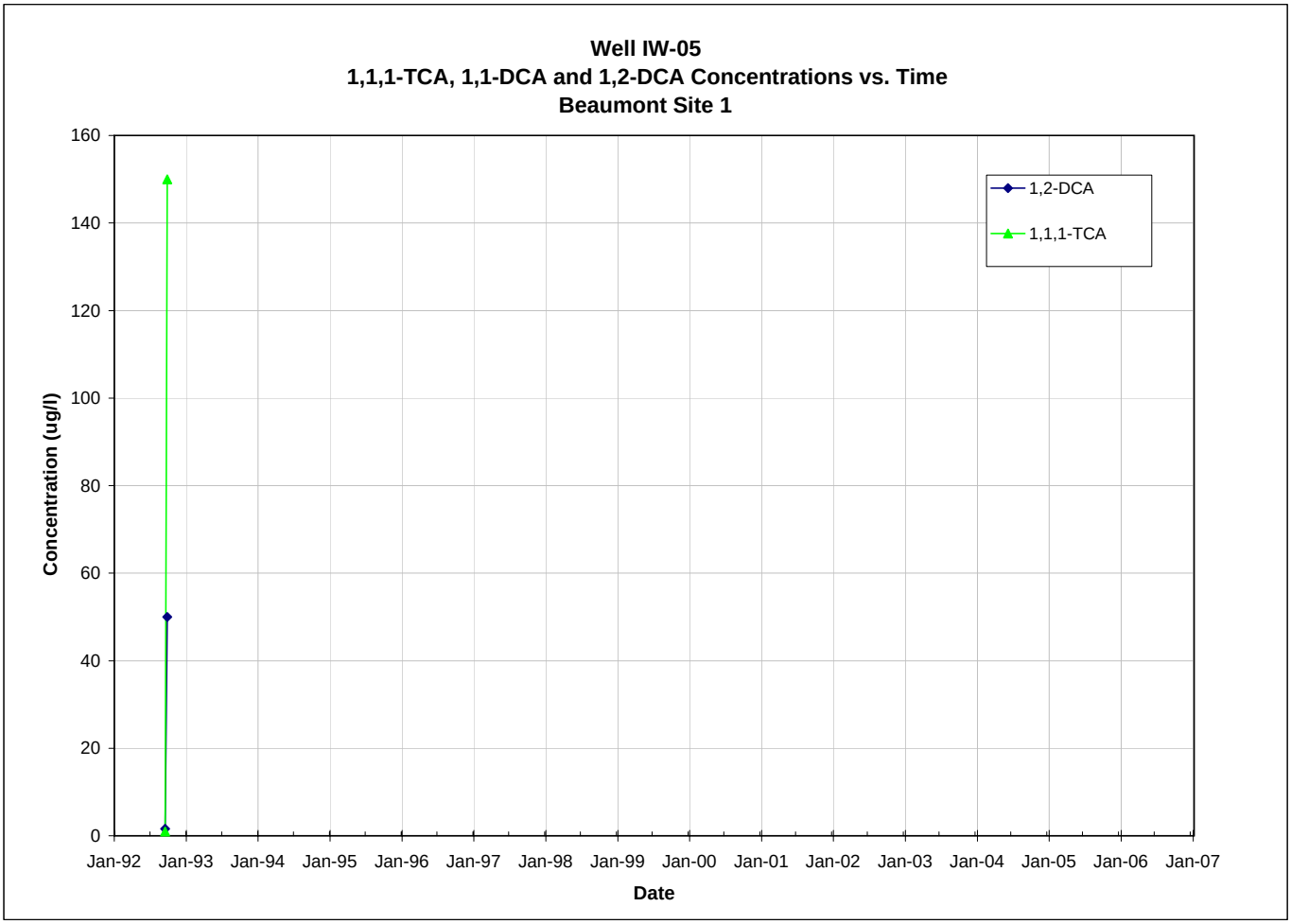

Note: All non-detections are set to zero for graphing purposes.

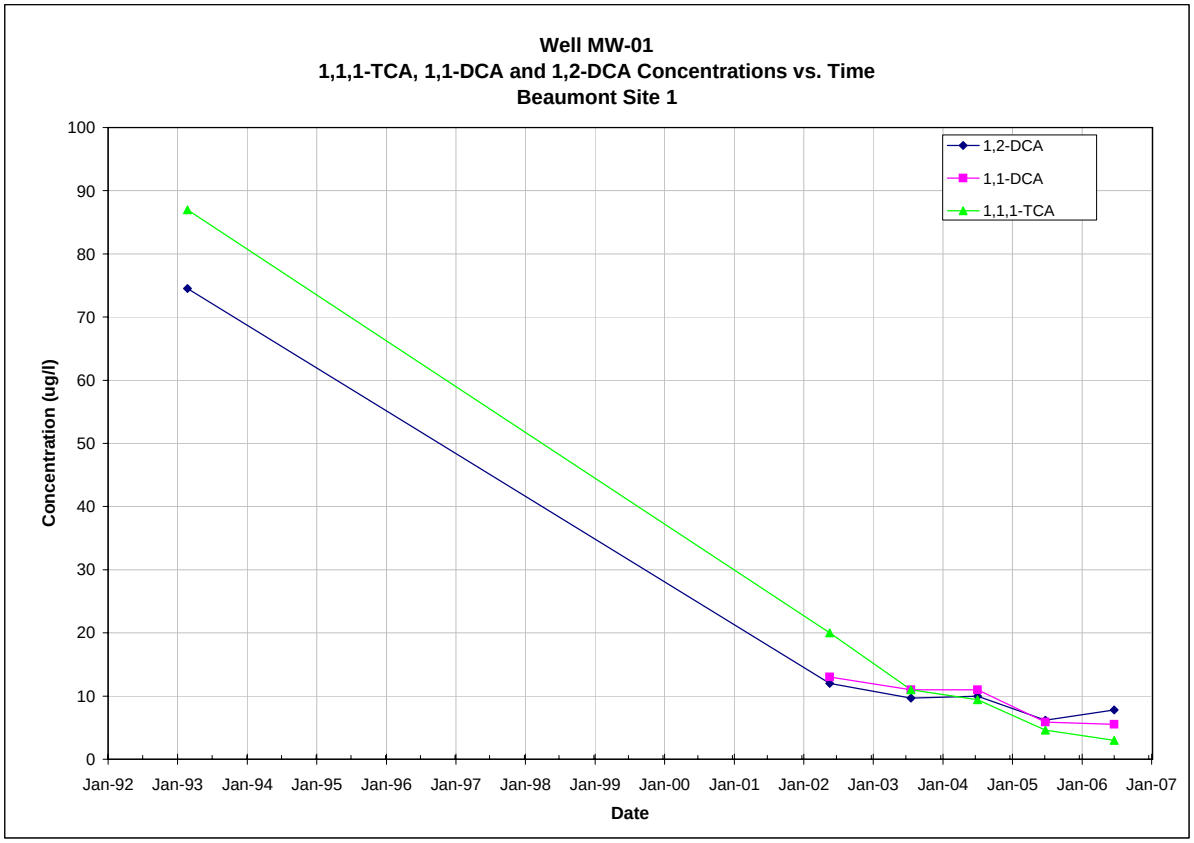

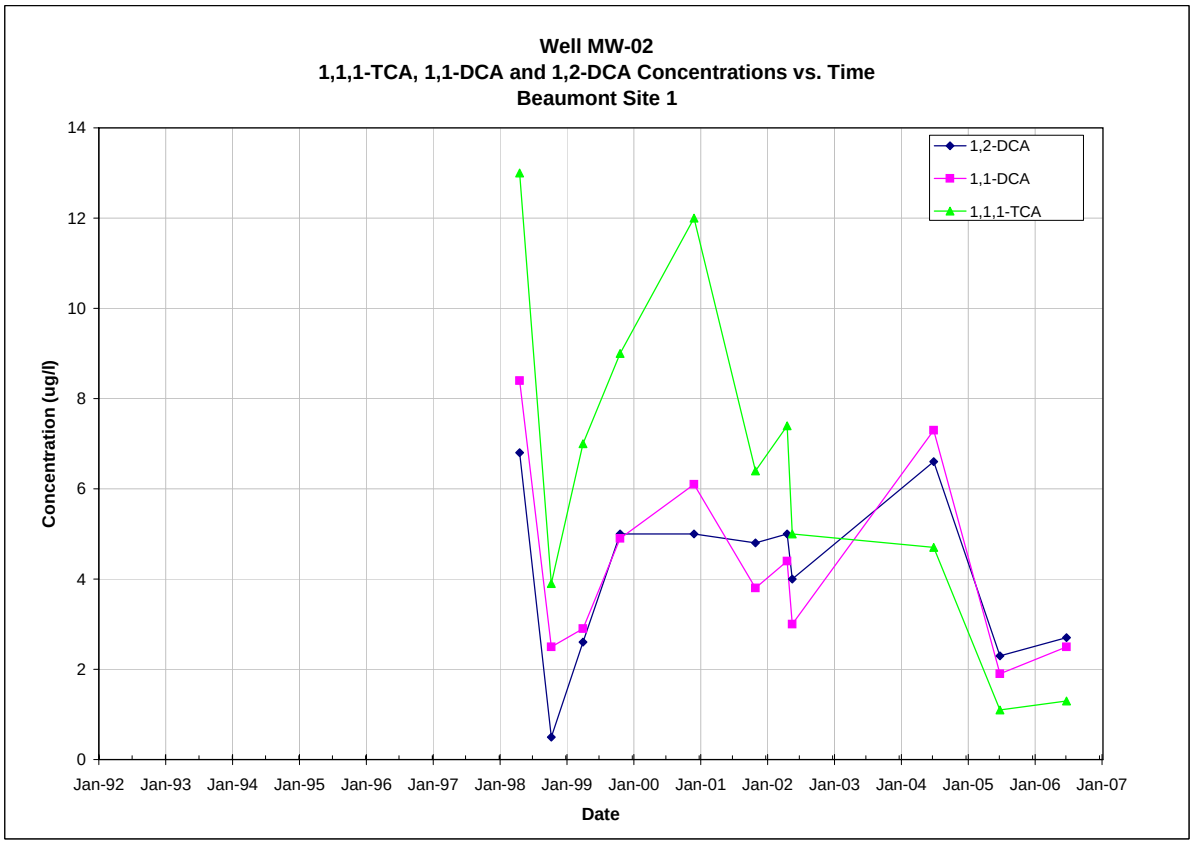

Note: All non-detections are set to zero for graphing purposes.

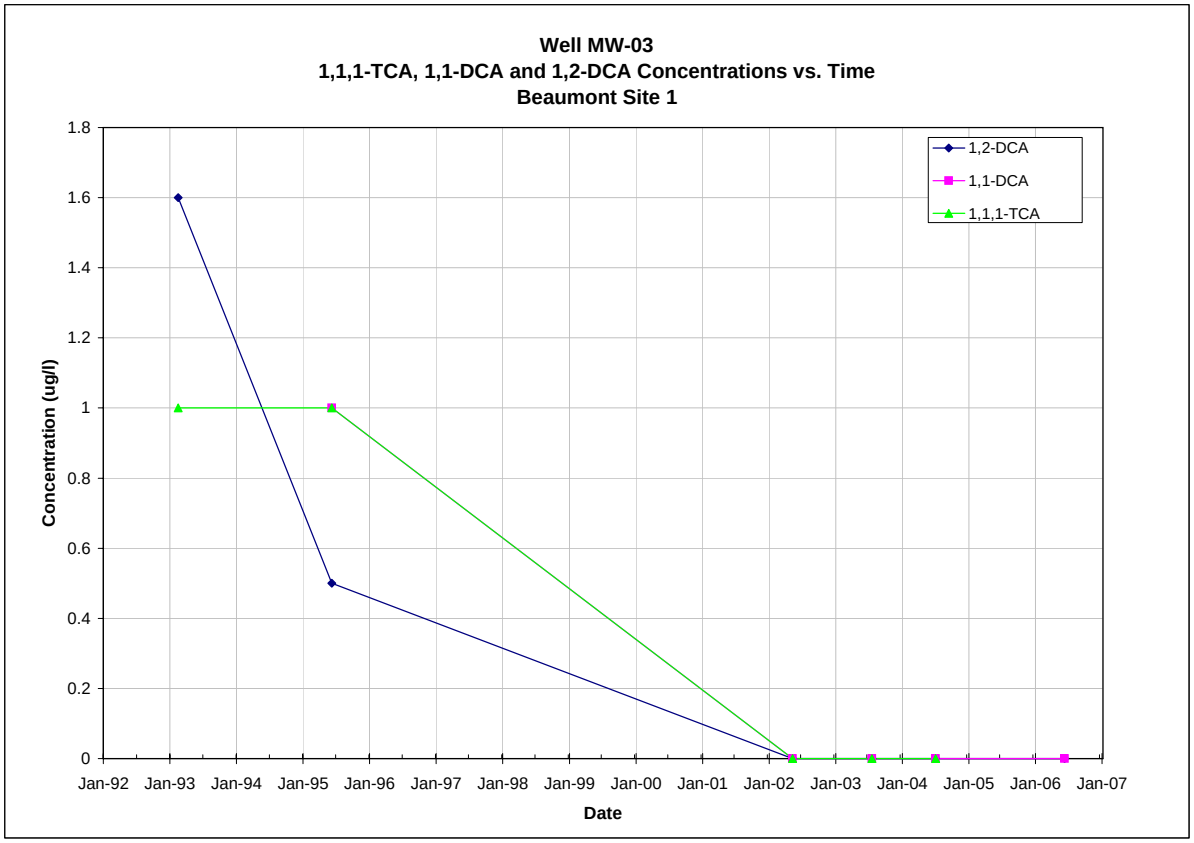

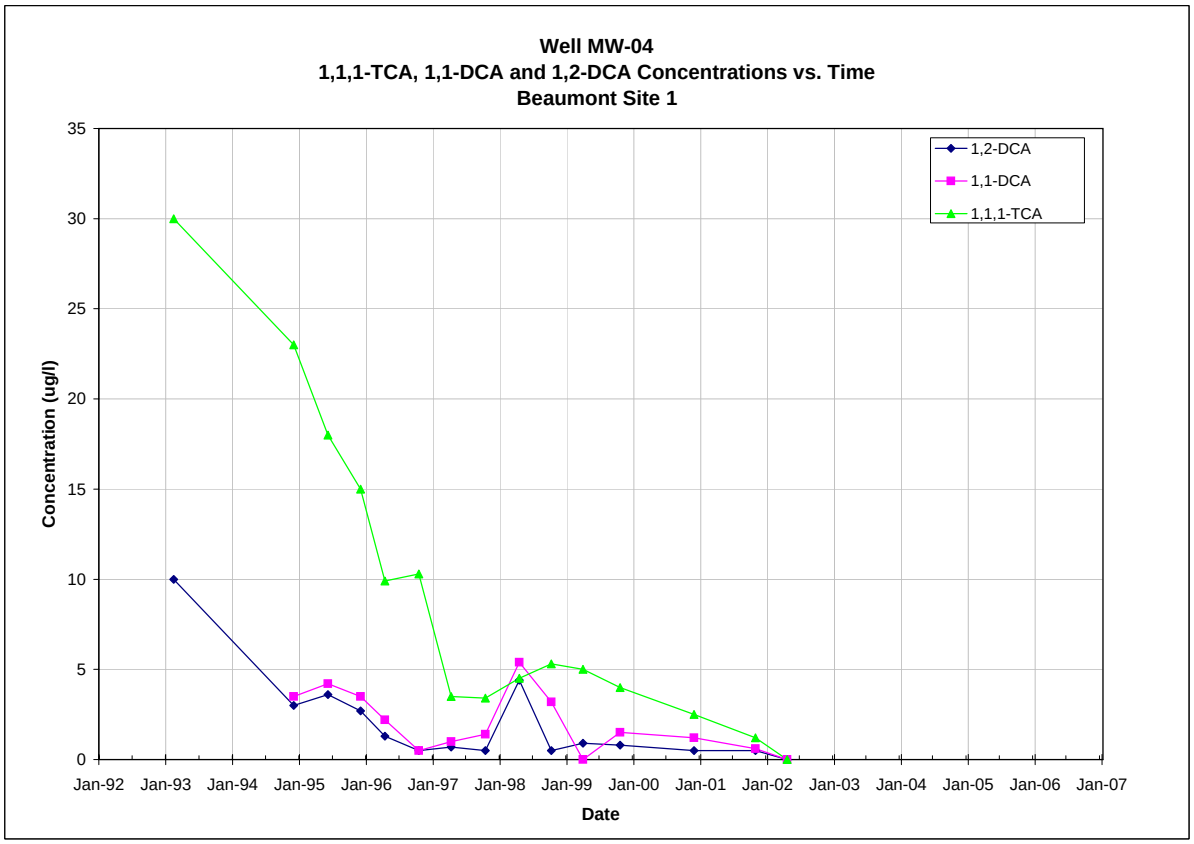

Note: All non-detections are set to zero for graphing purposes.

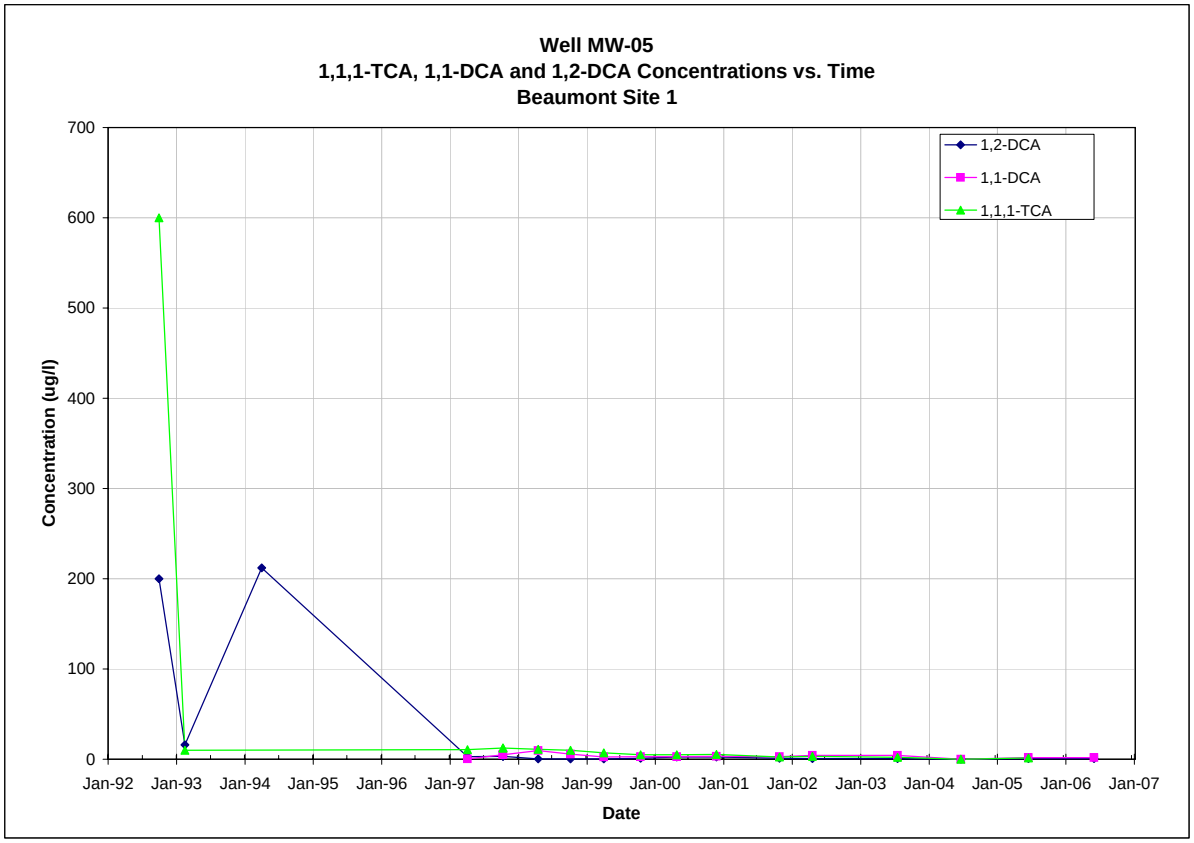

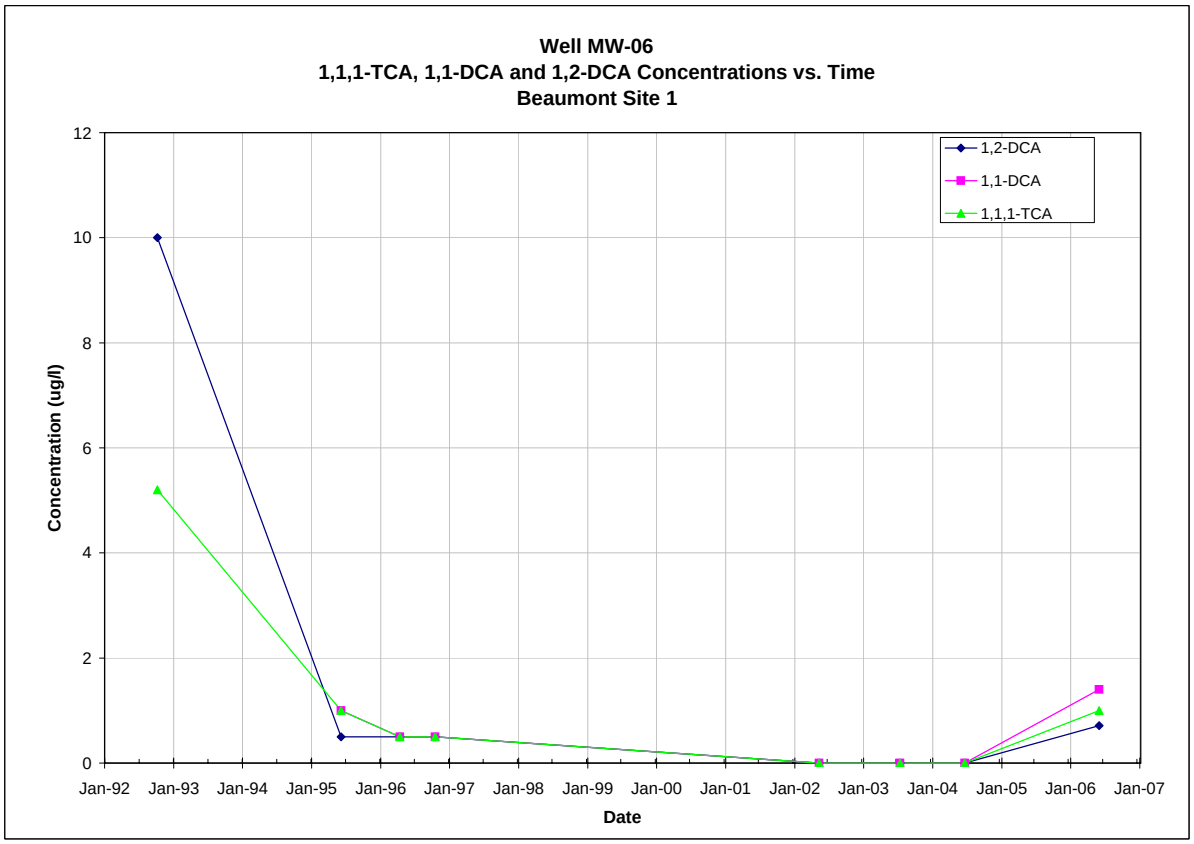

Note: All non-detections are set to zero for graphing purposes.

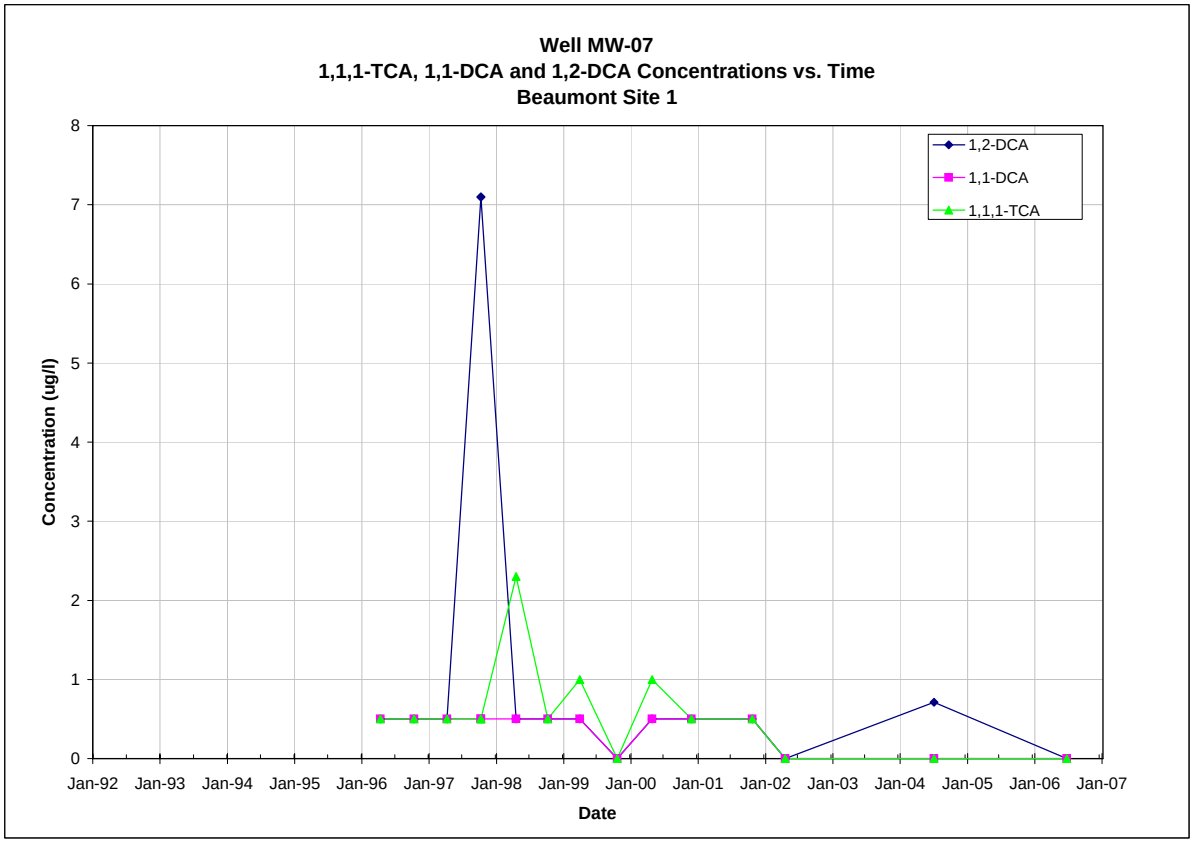

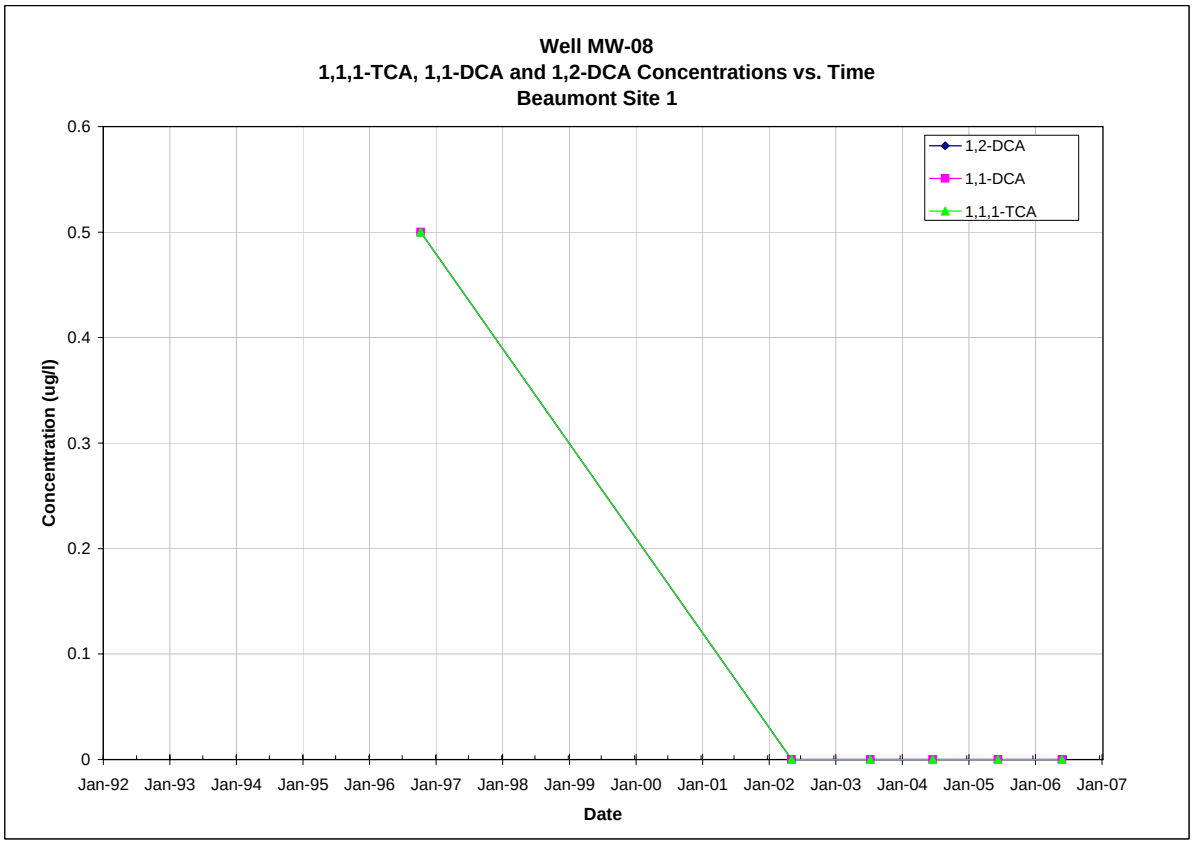

Note: All non-detections are set to zero for graphing purposes.

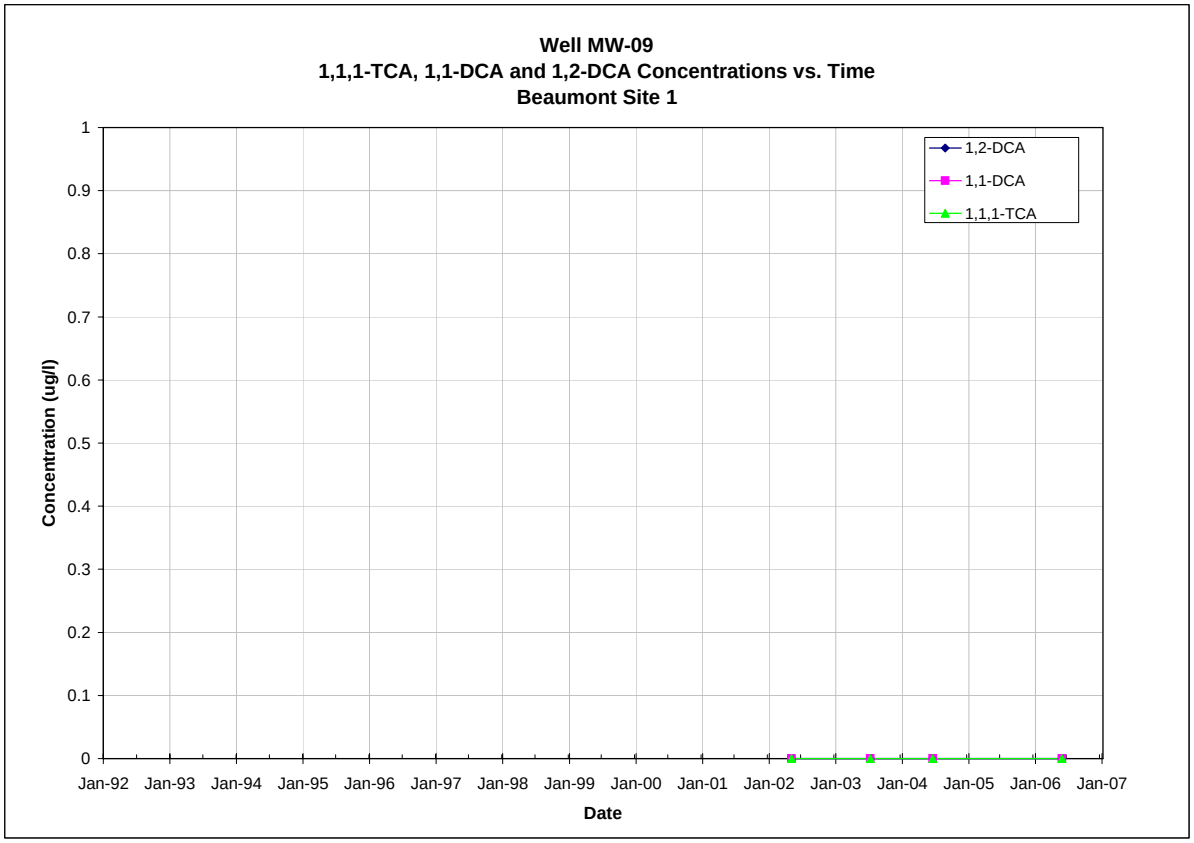

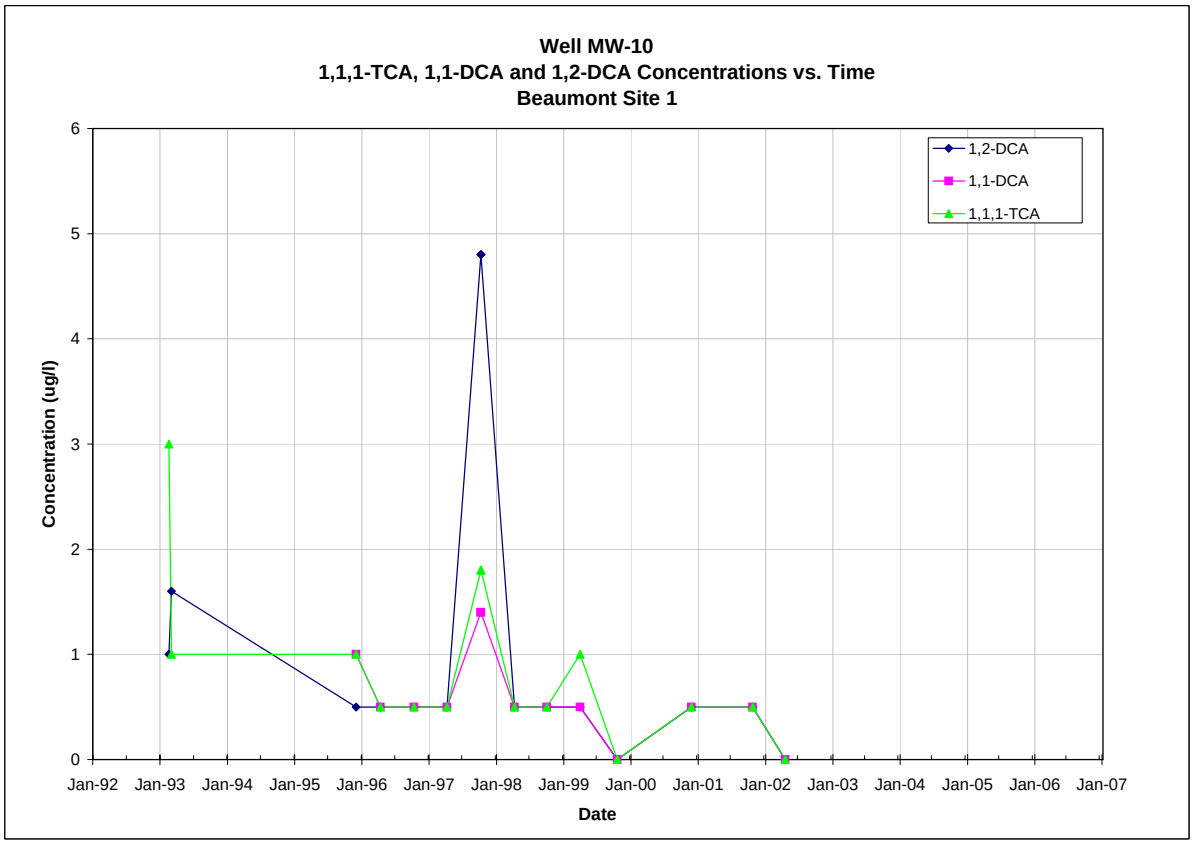

Note: All non-detections are set to zero for graphing purposes.

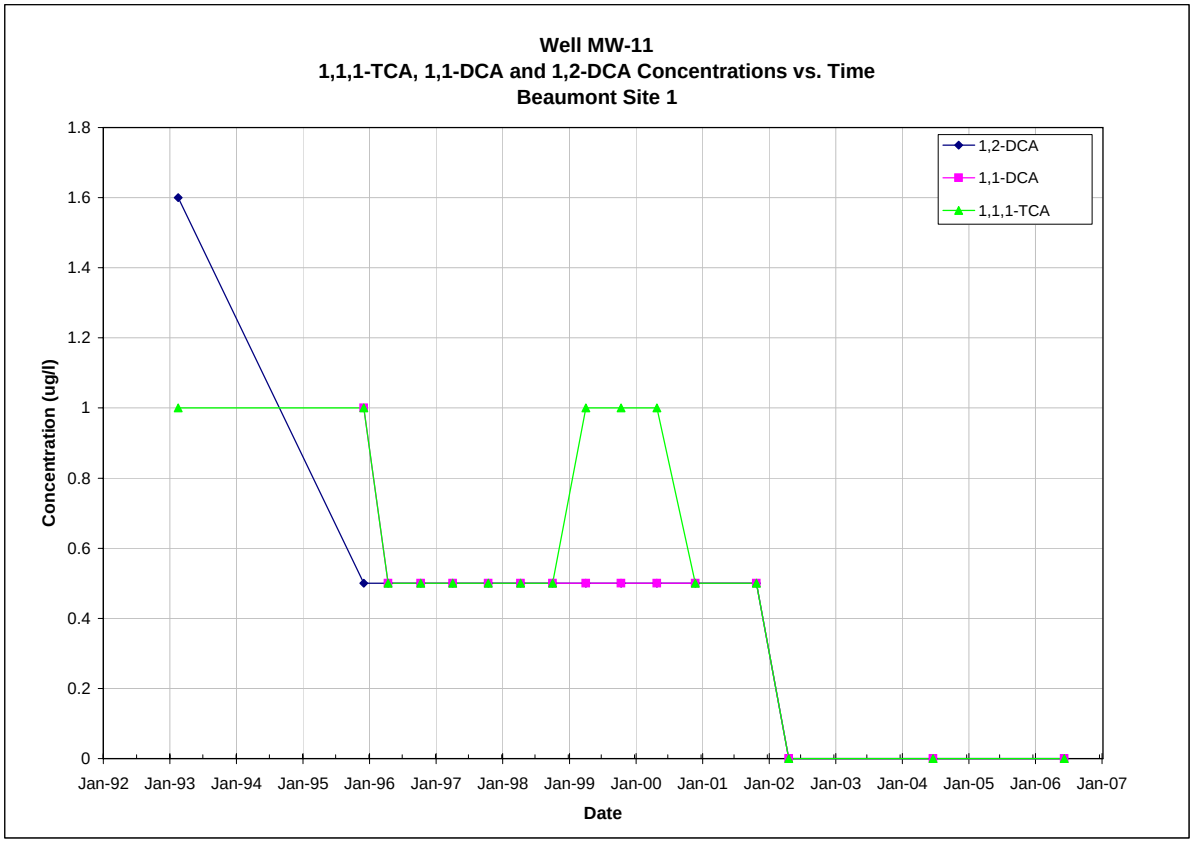

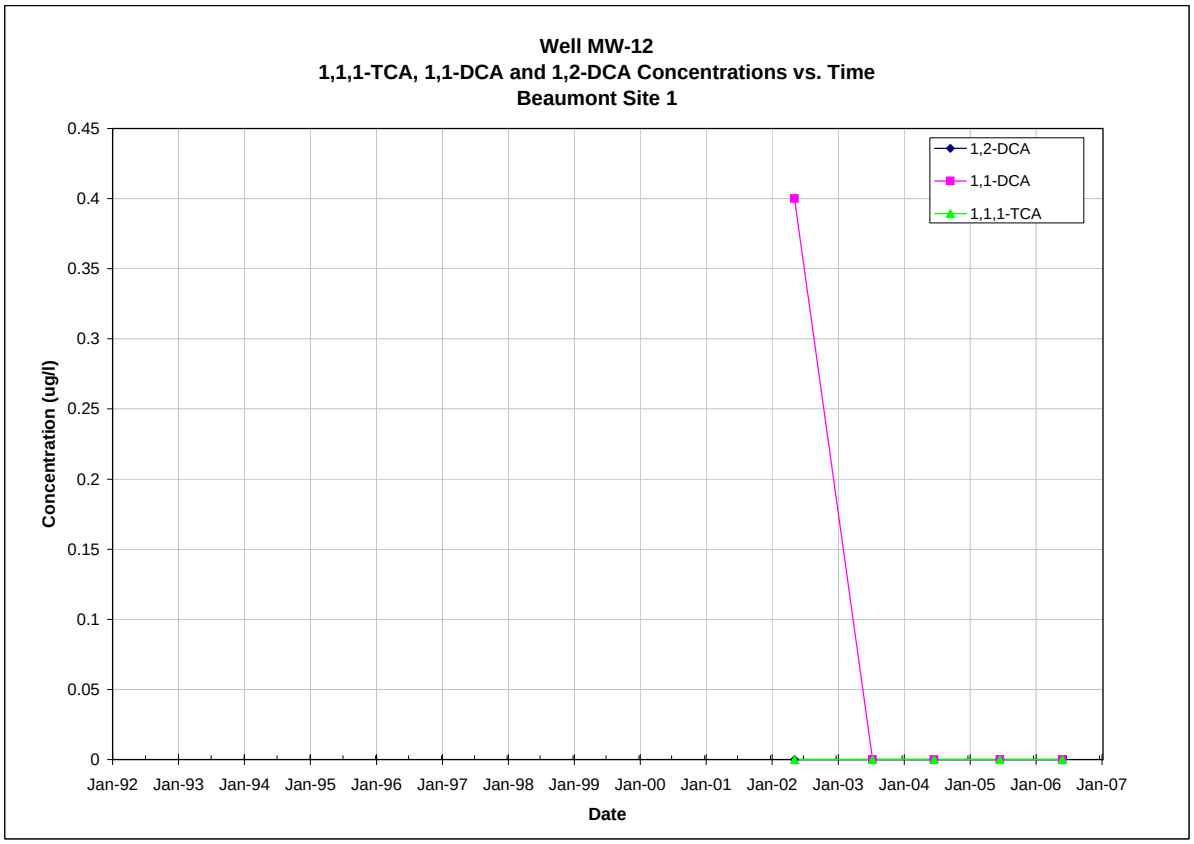

Note: All non-detections are set to zero for graphing purposes.

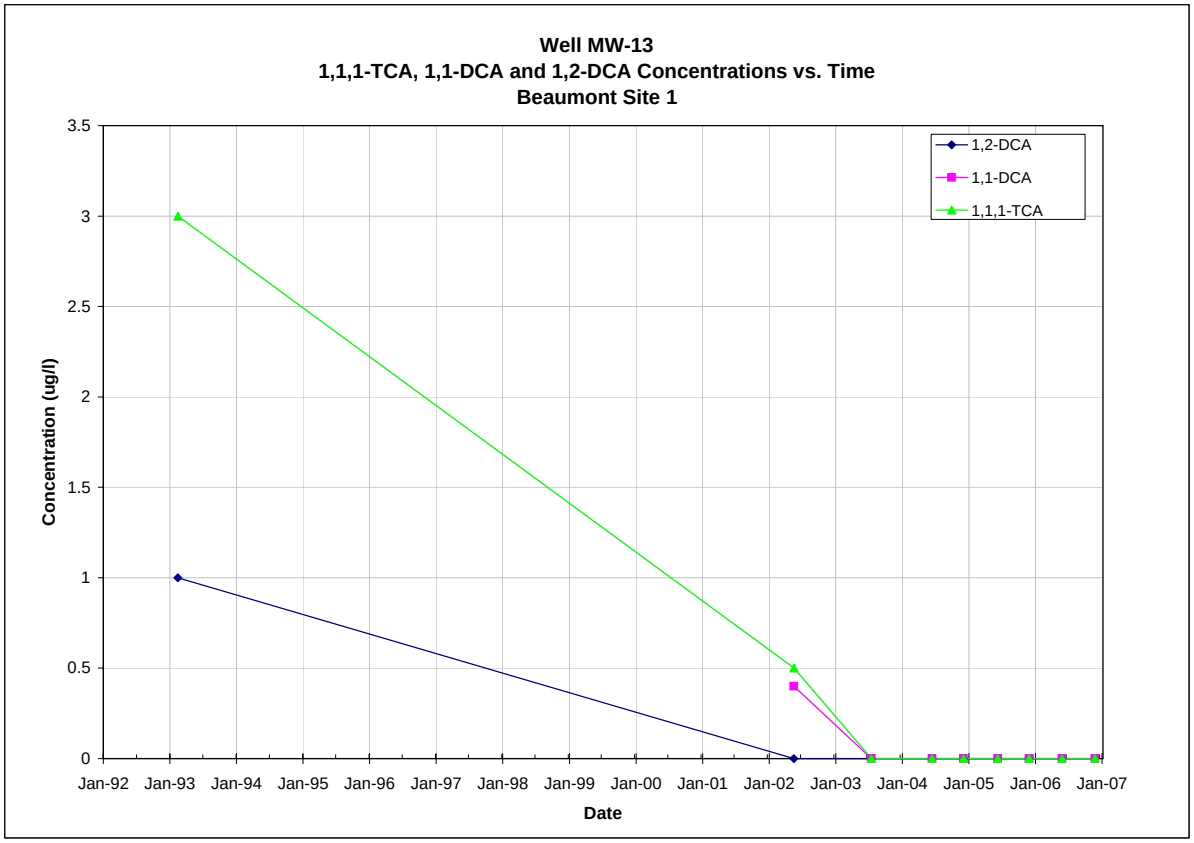

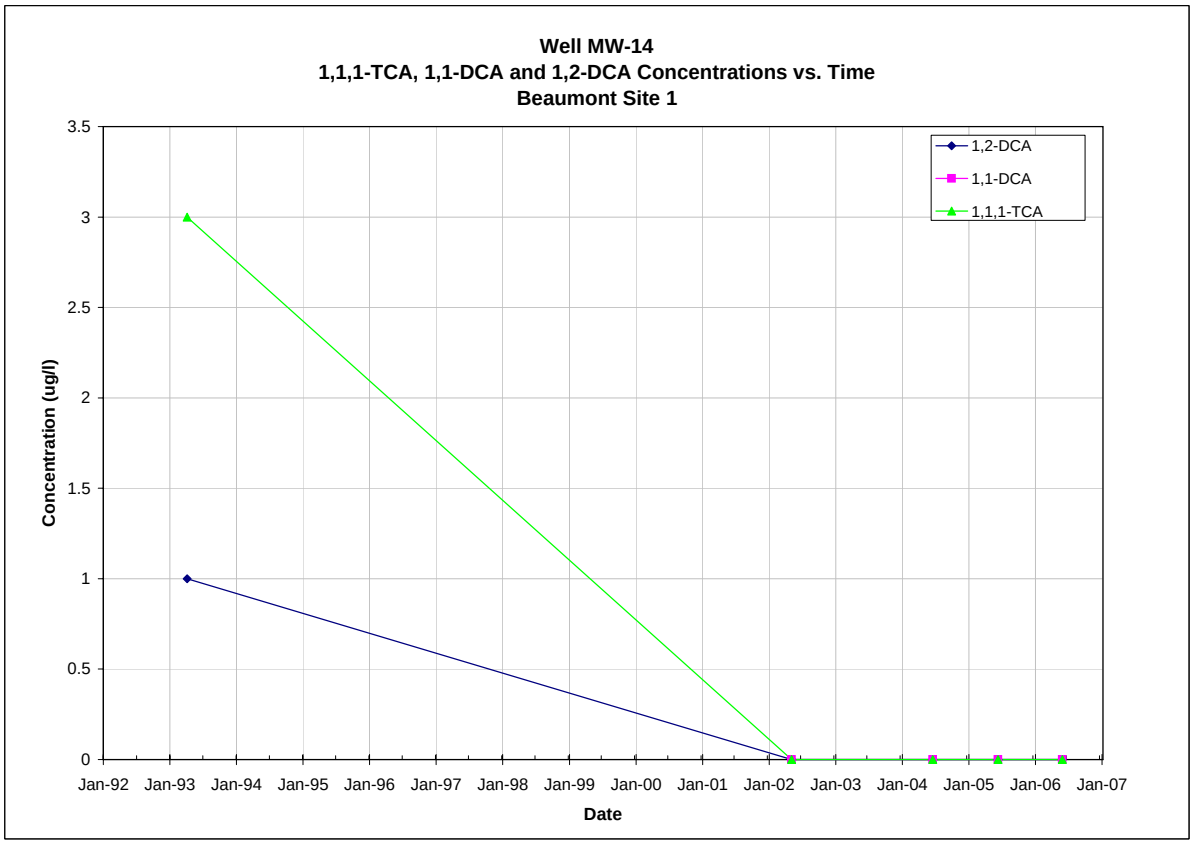

Note: All non-detections are set to zero for graphing purposes.

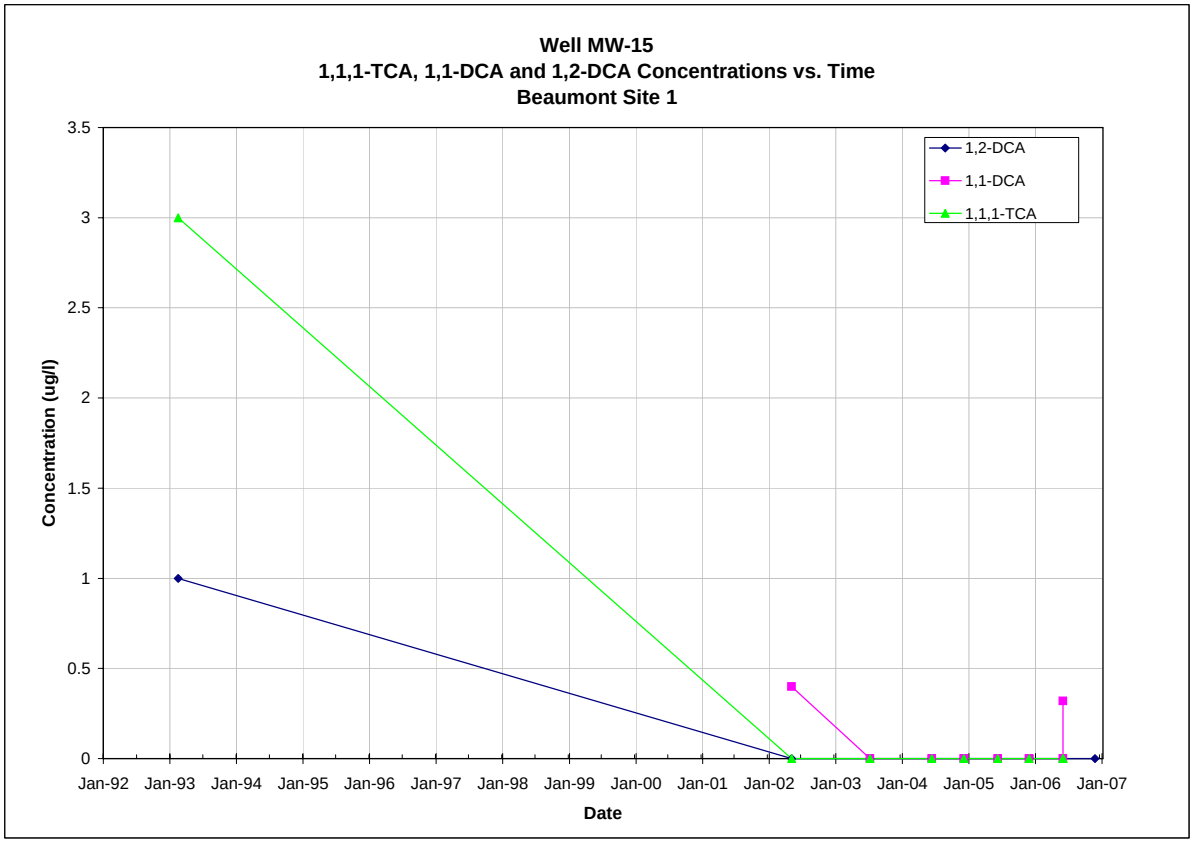

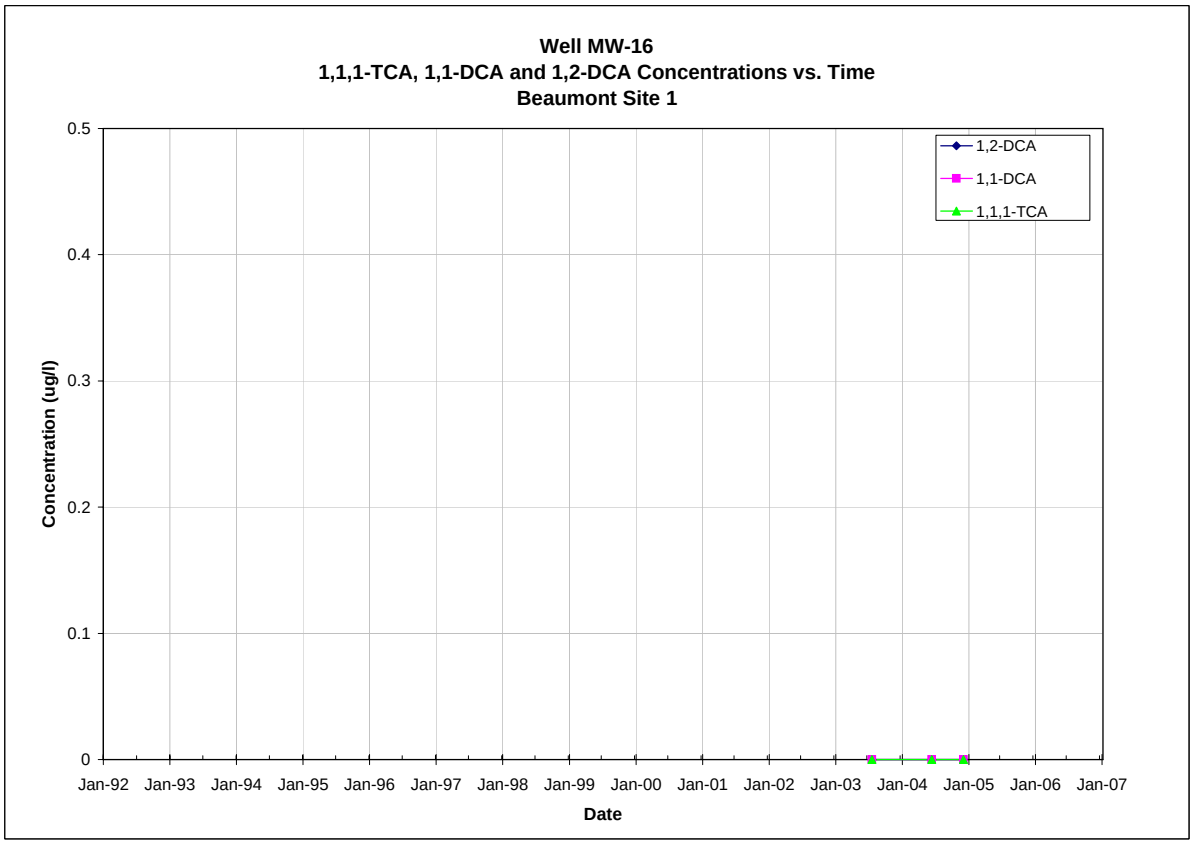

Note: All non-detections are set to zero for graphing purposes.

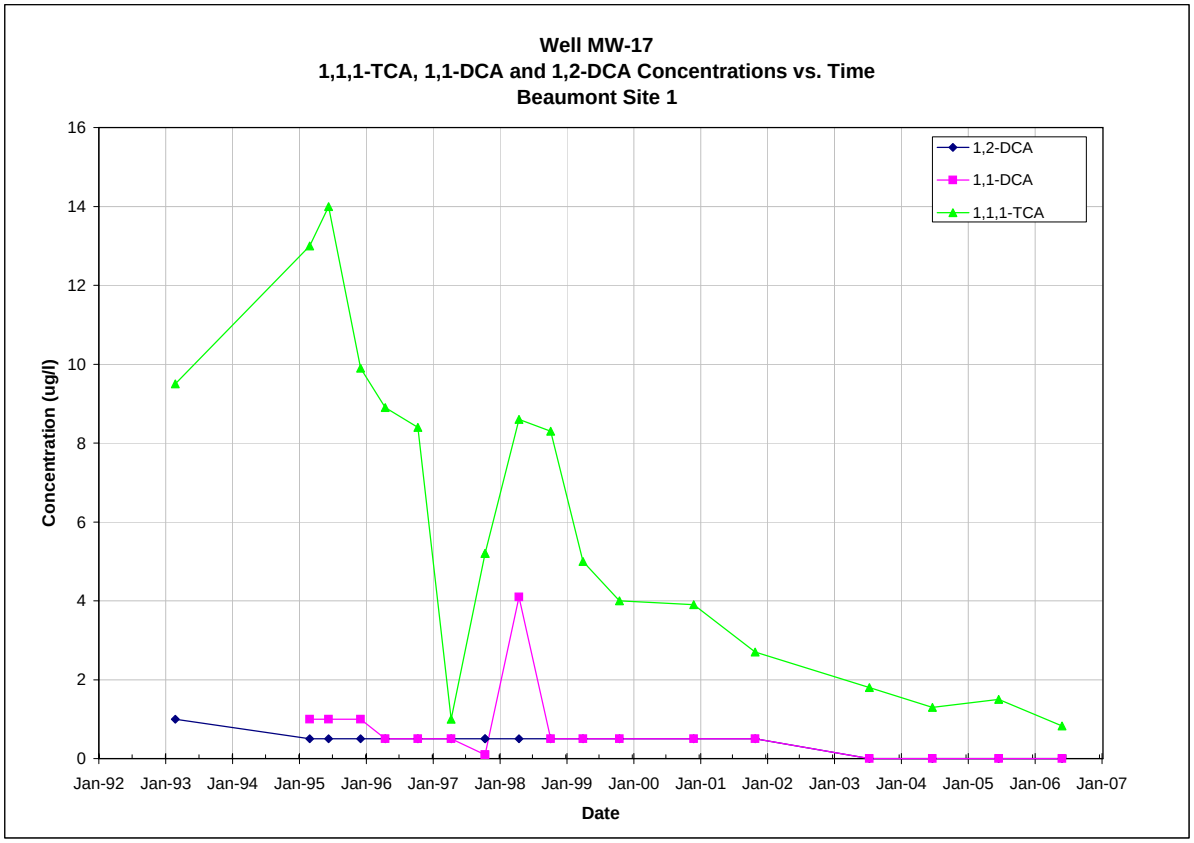

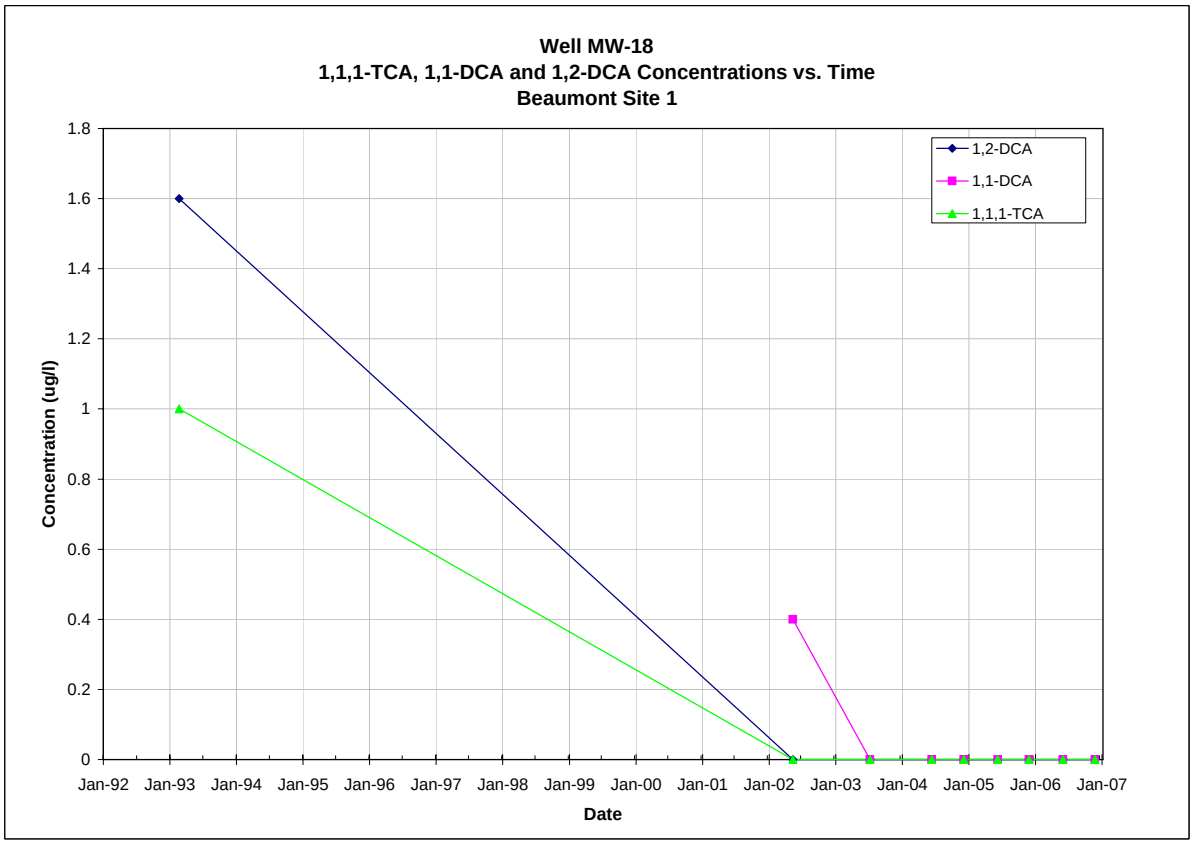

Note: All non-detections are set to zero for graphing purposes.

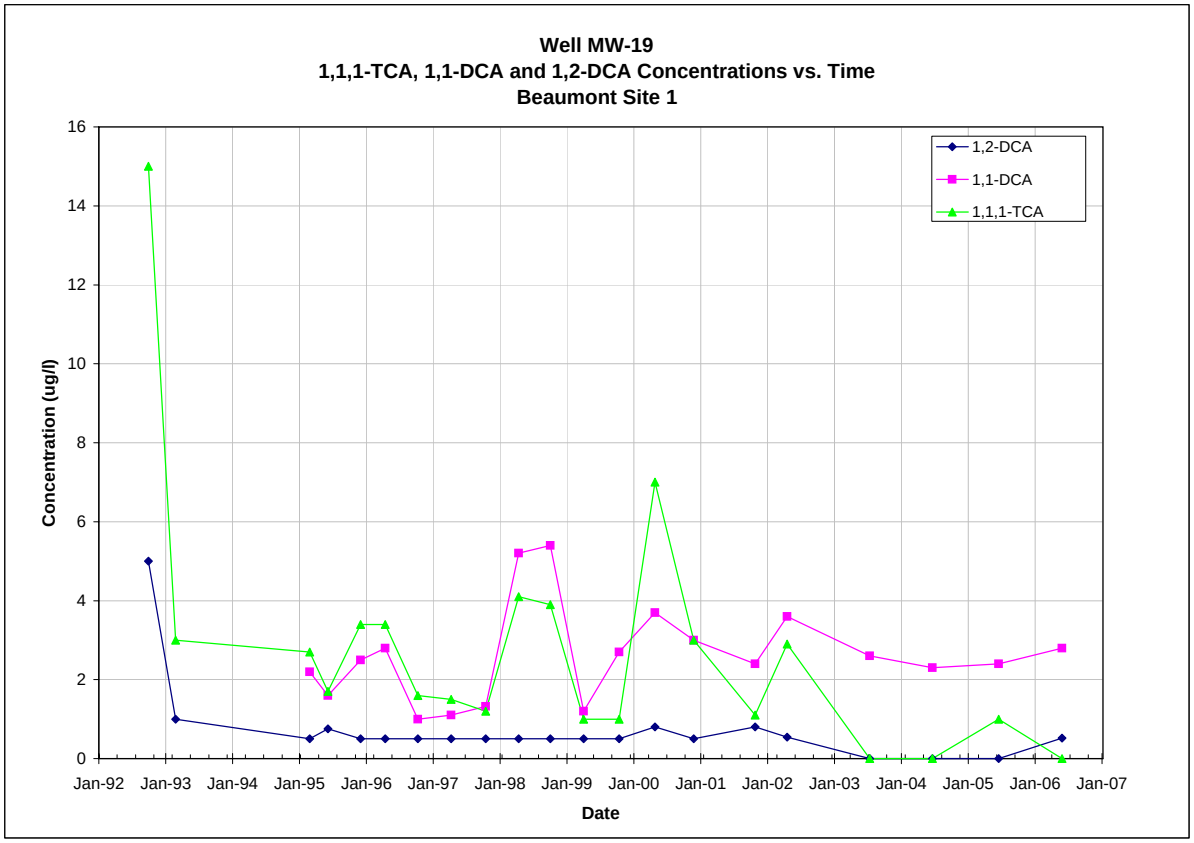

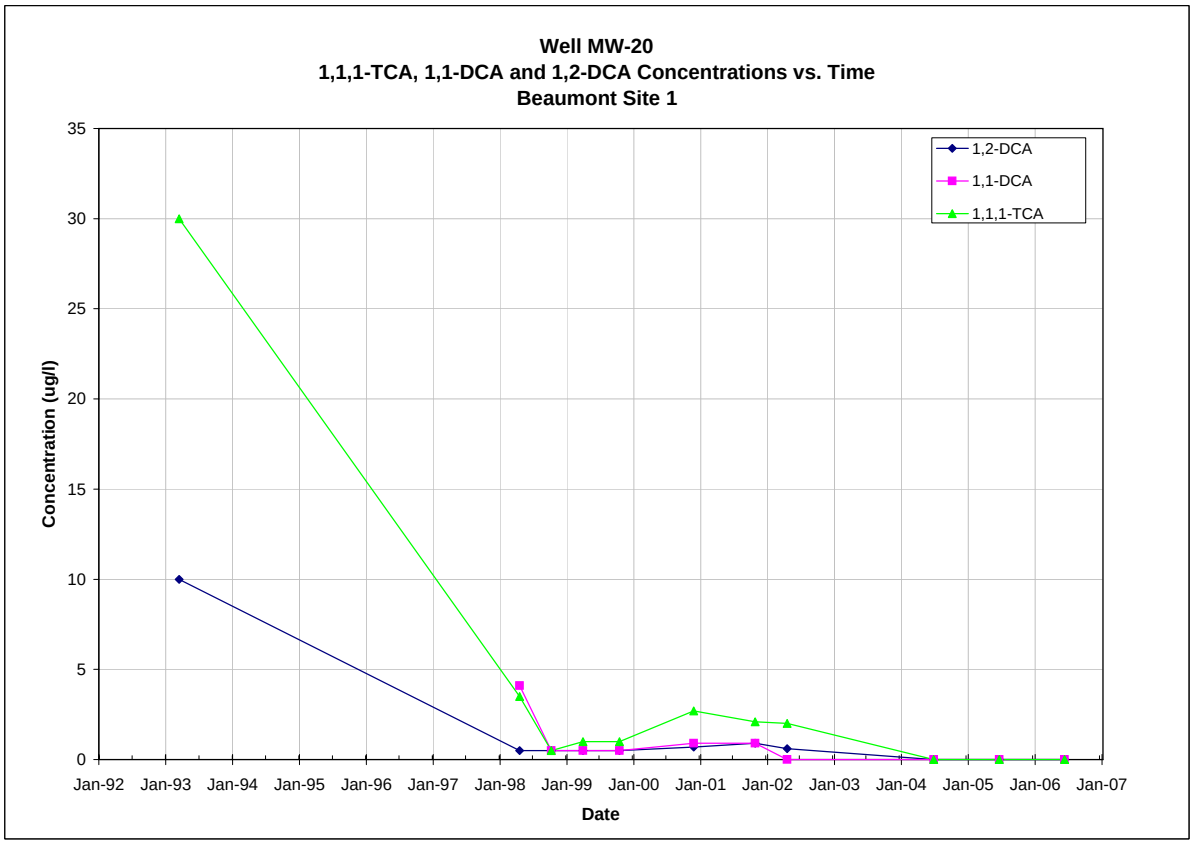

Note: All non-detections are set to zero for graphing purposes.

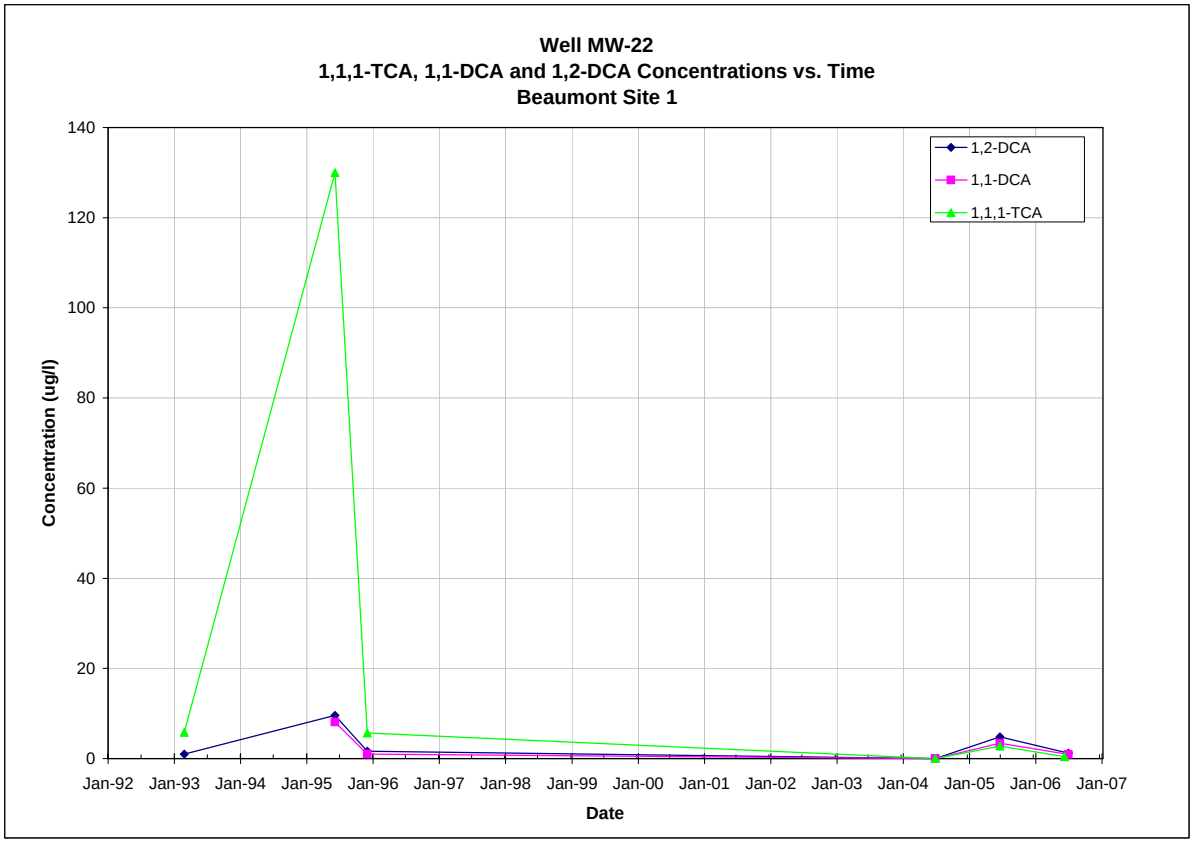

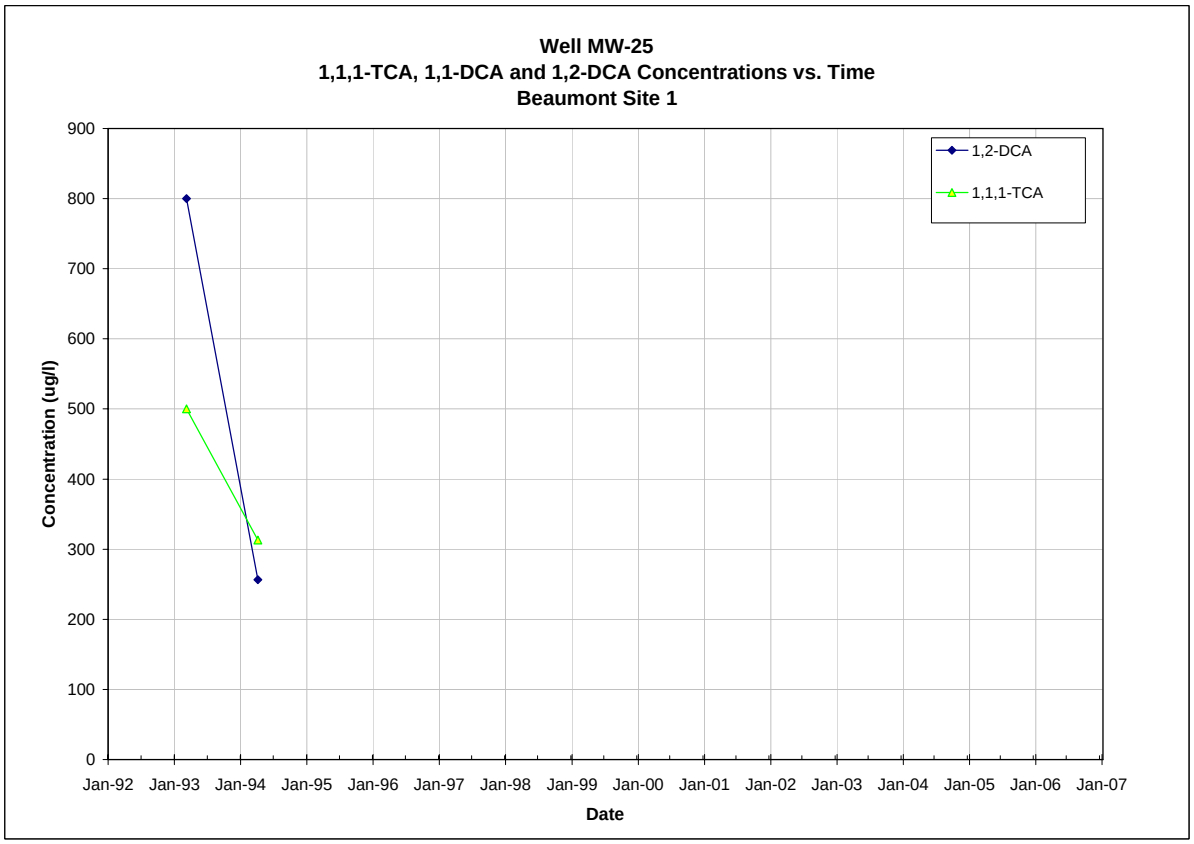

Note: All non-detections are set to zero for graphing purposes.

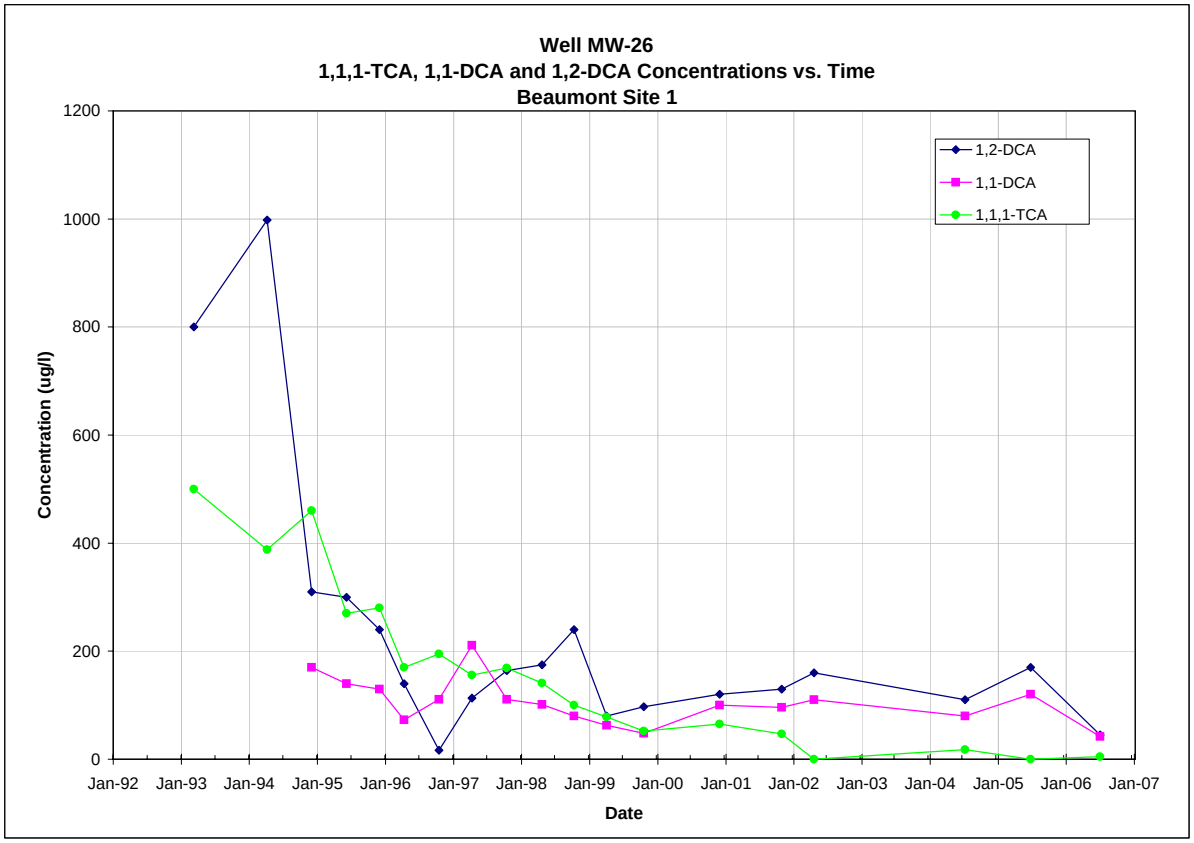

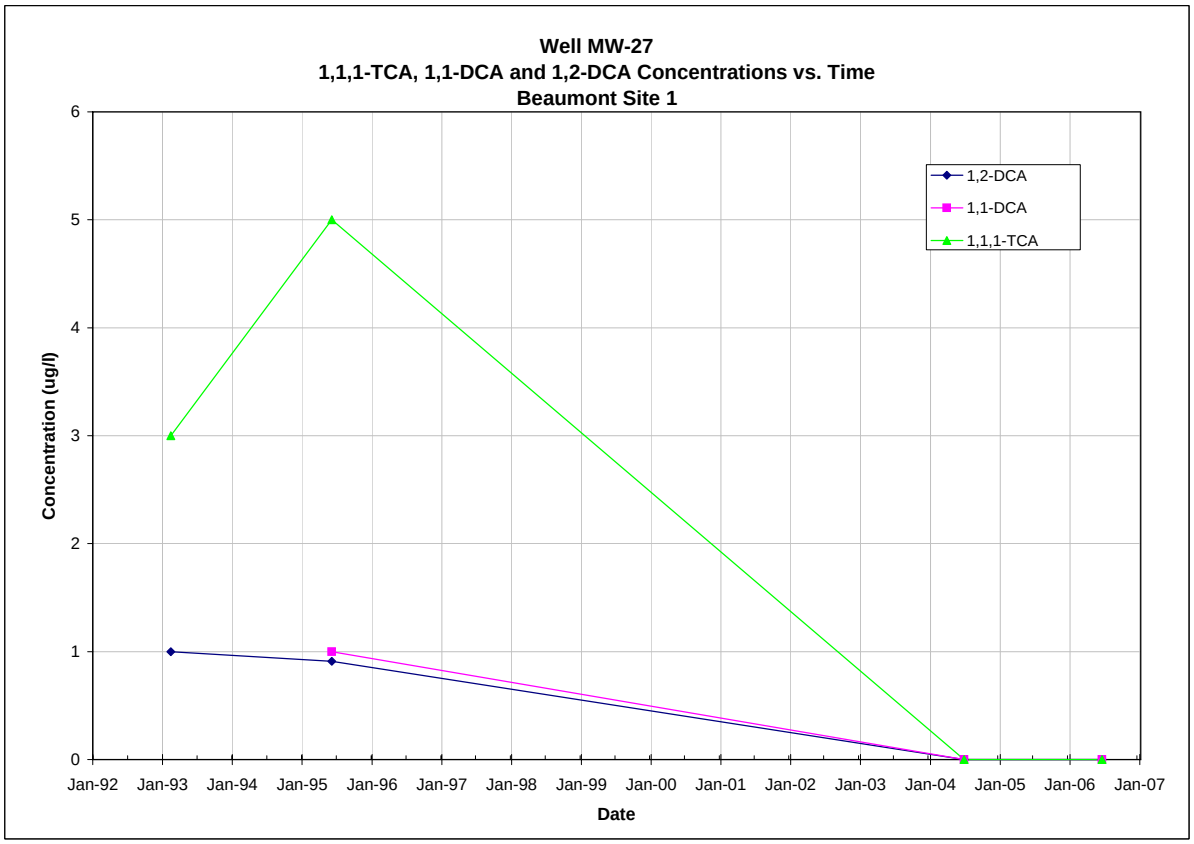

Note: All non-detections are set to zero for graphing purposes.

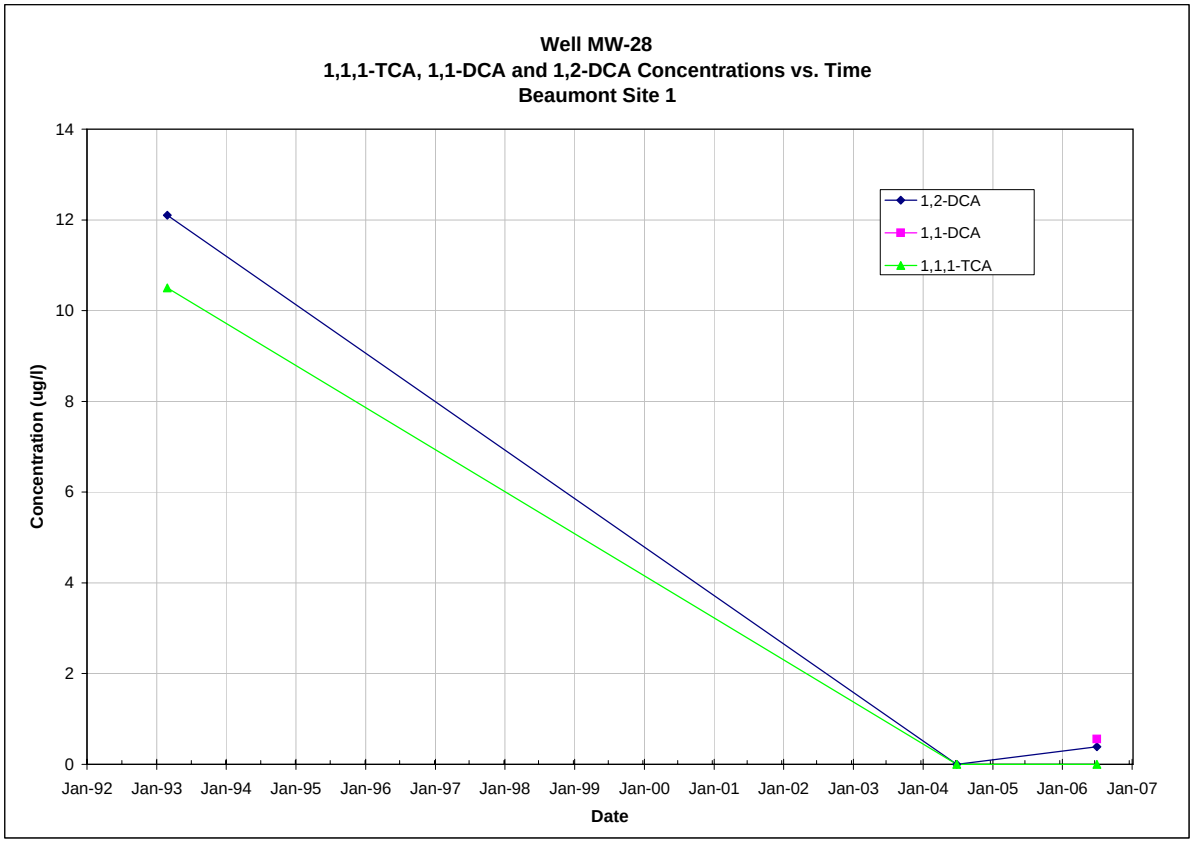

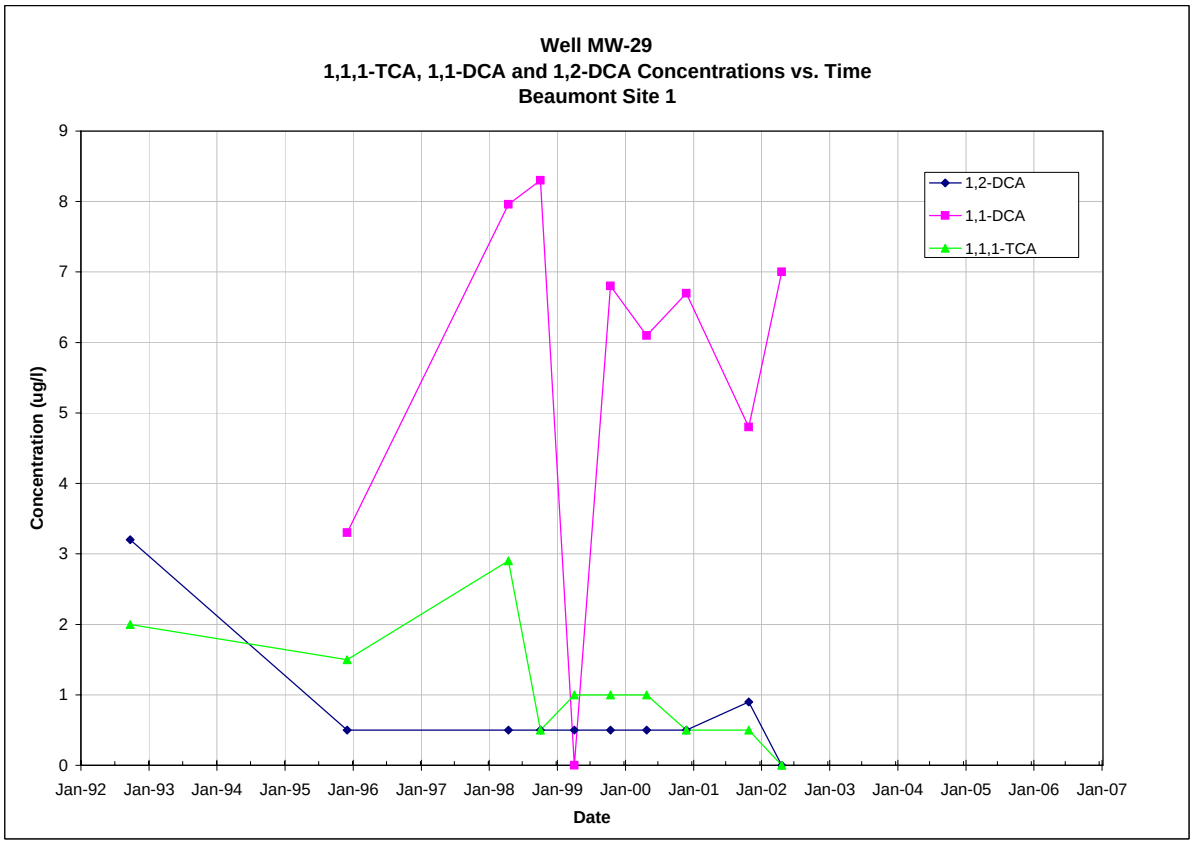

Note: All non-detections are set to zero for graphing purposes.

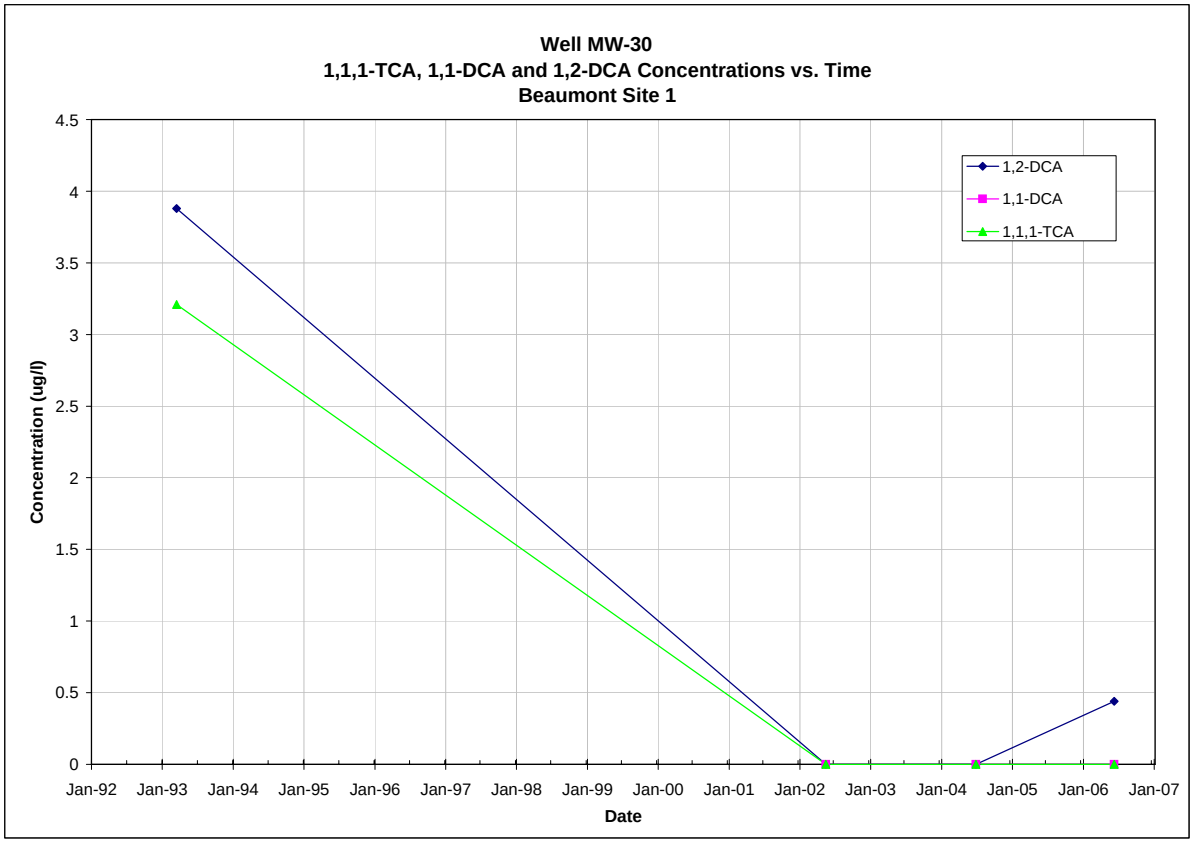

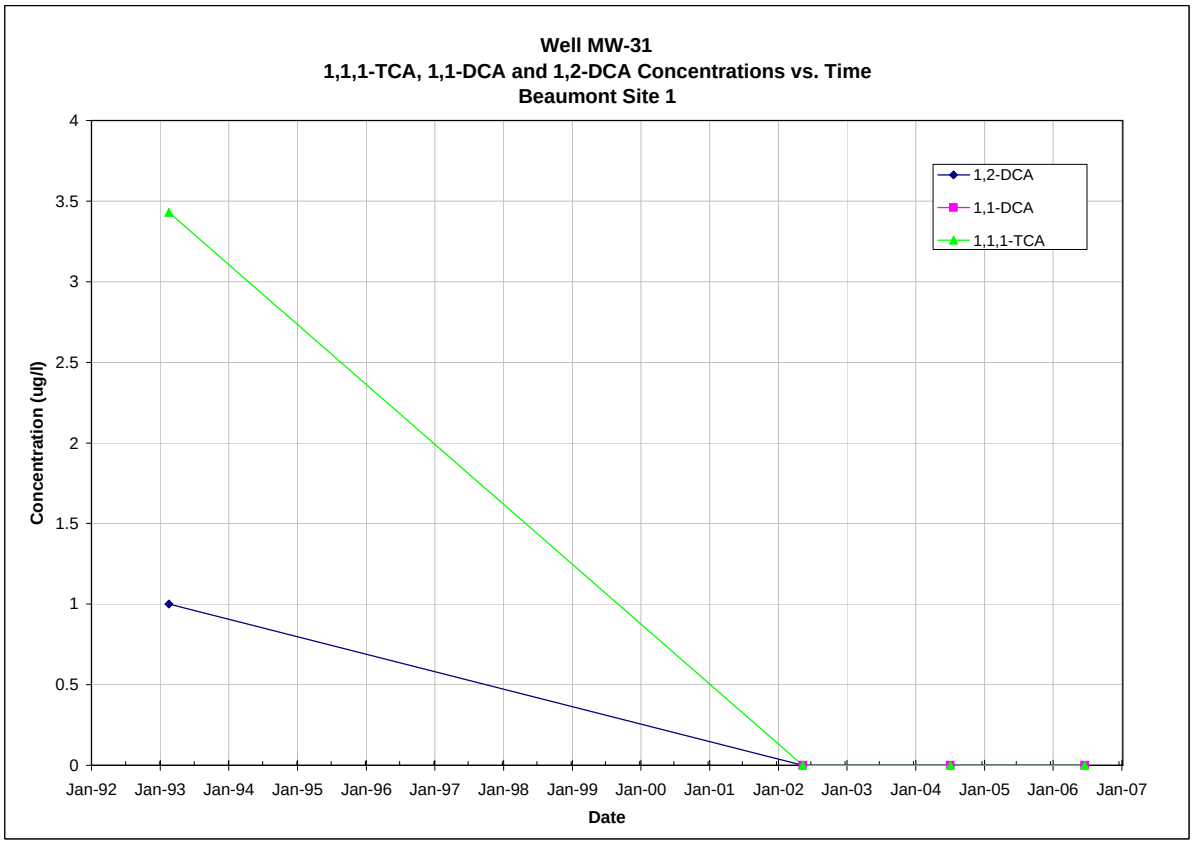

Note: All non-detections are set to zero for graphing purposes.

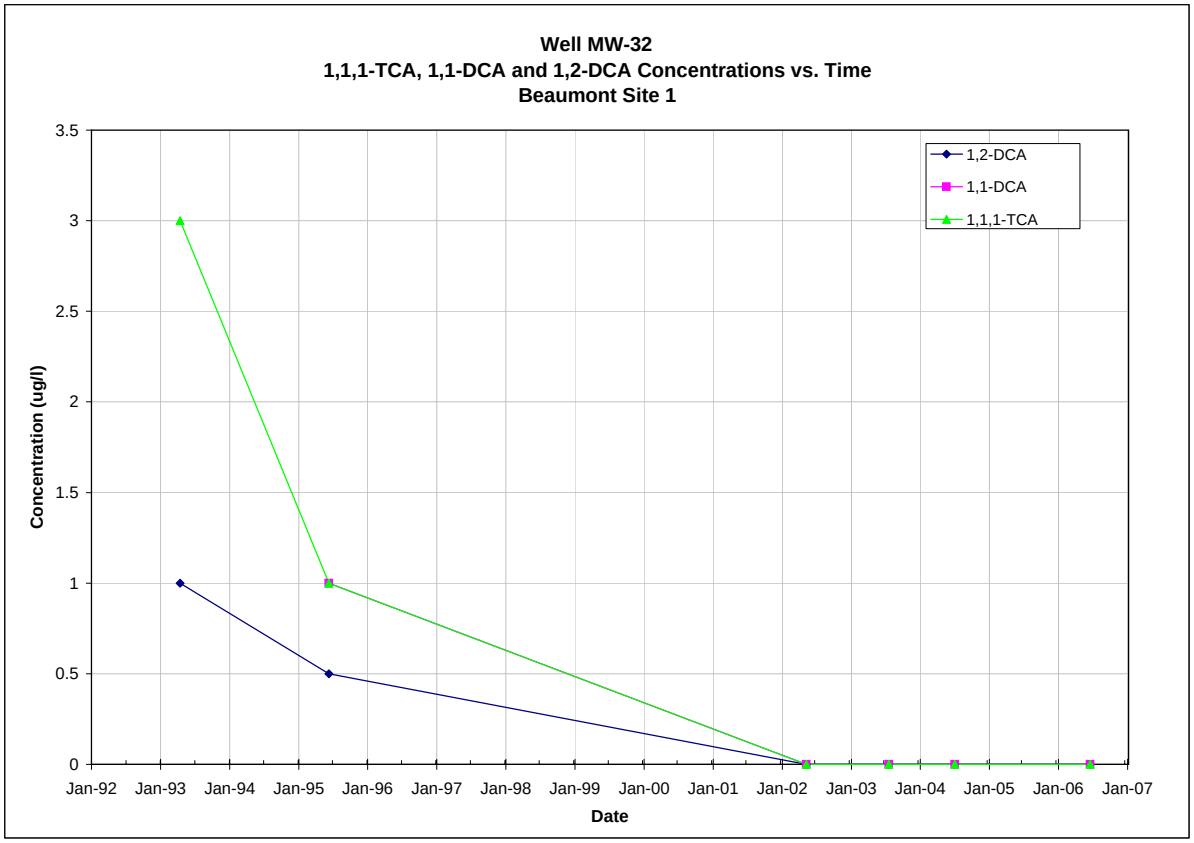

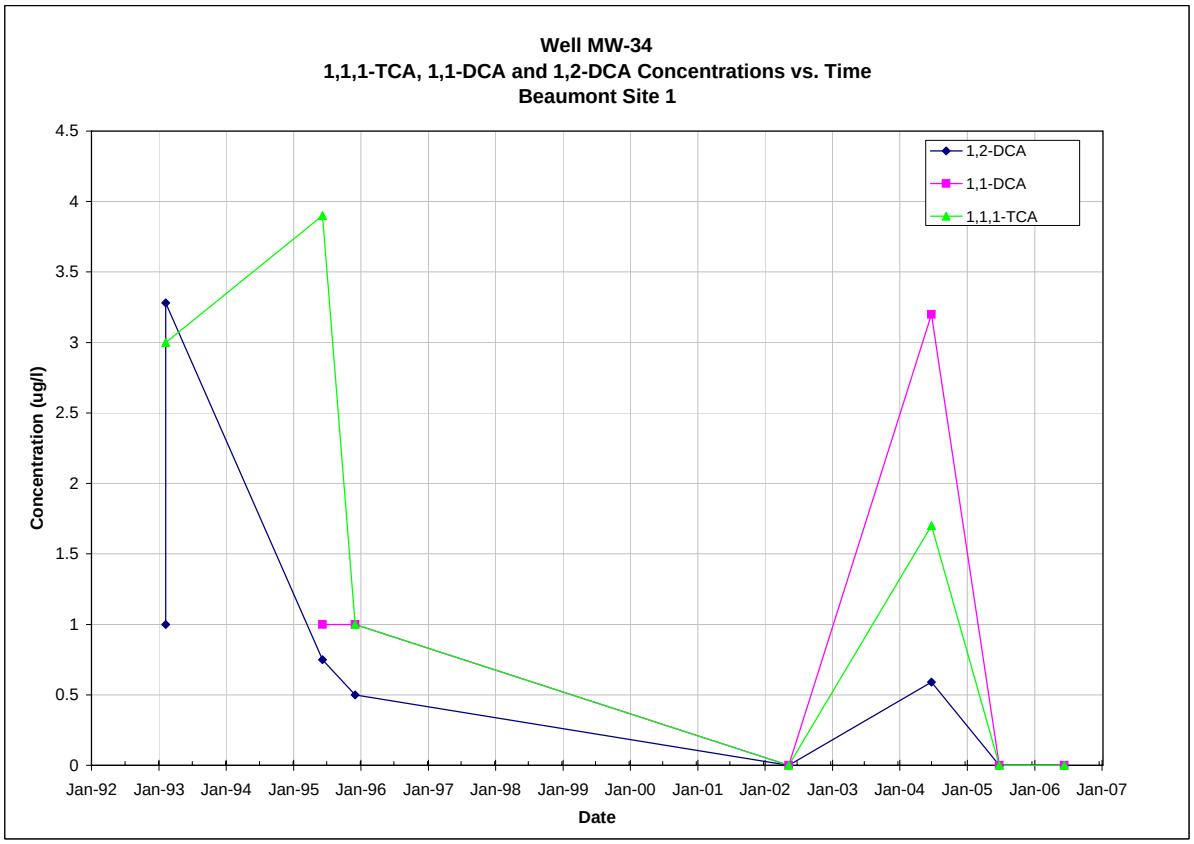

Note: All non-detections are set to zero for graphing purposes.

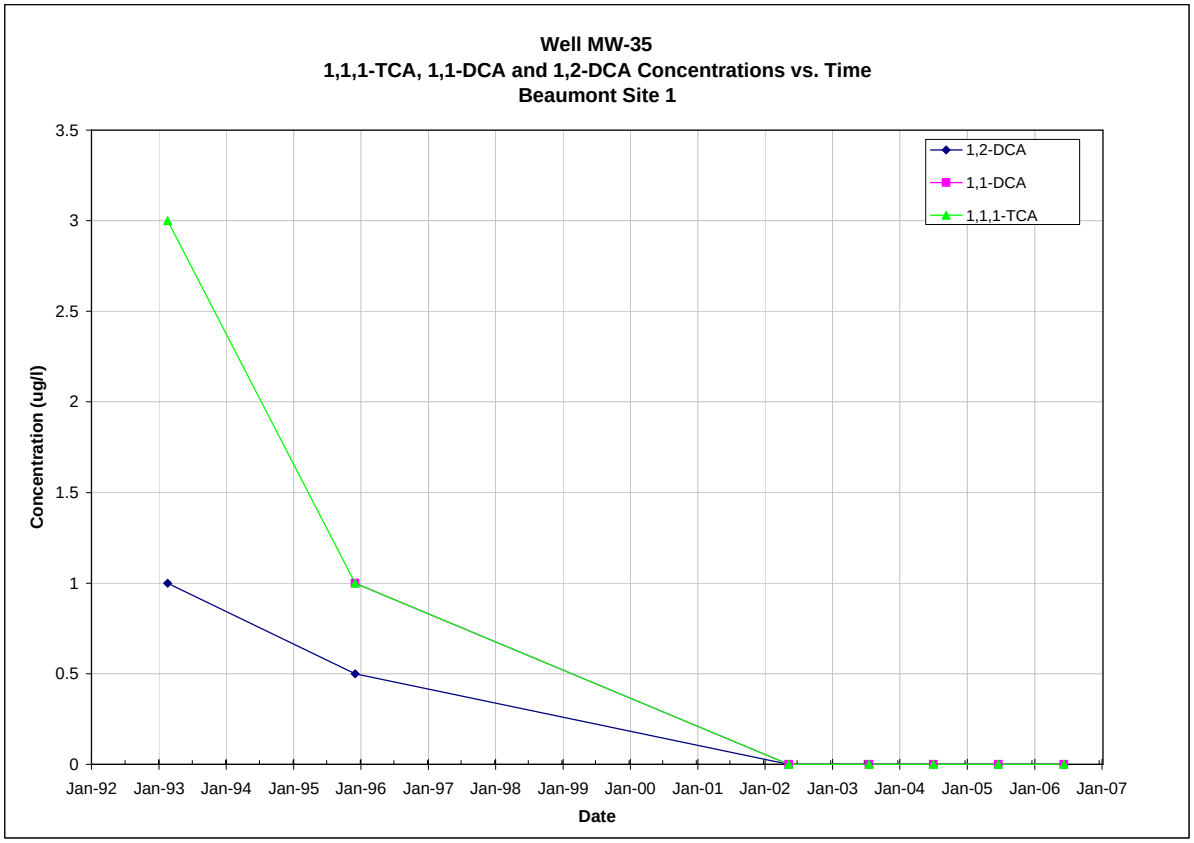

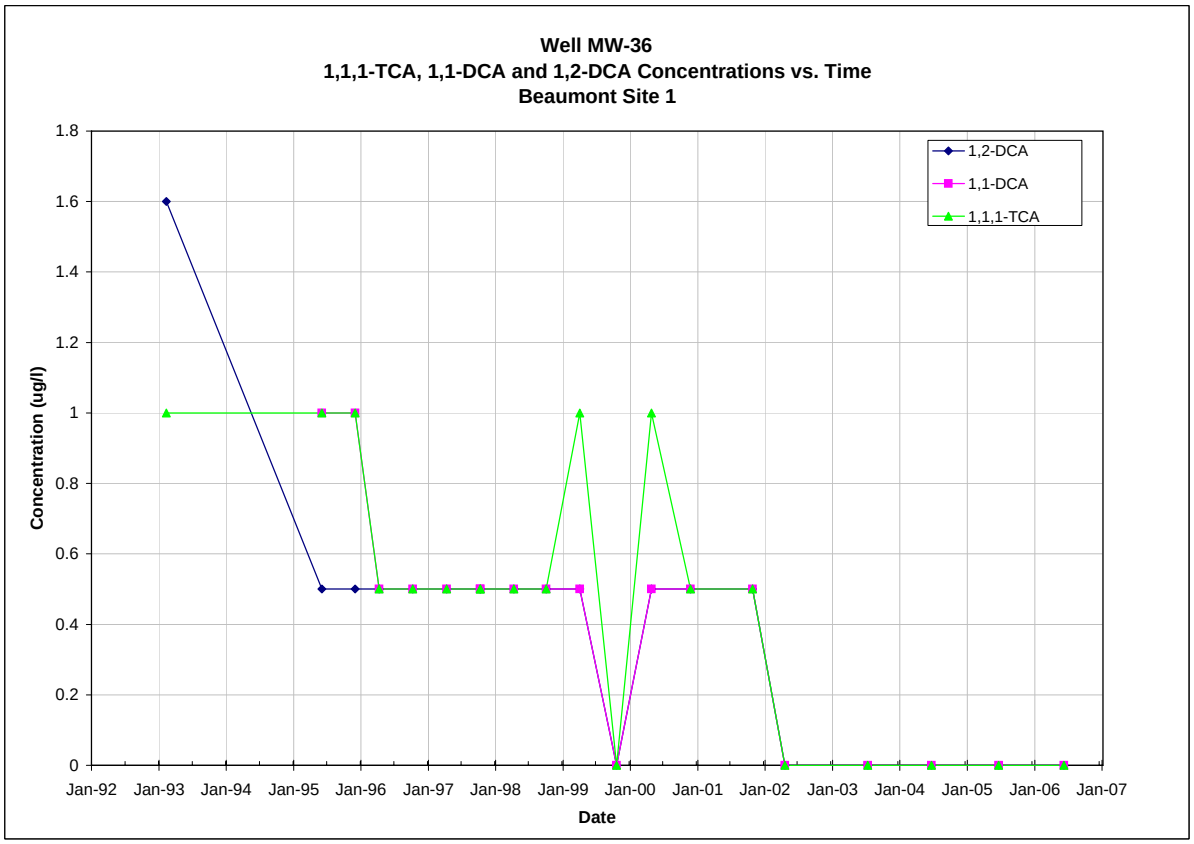

Note: All non-detections are set to zero for graphing purposes.

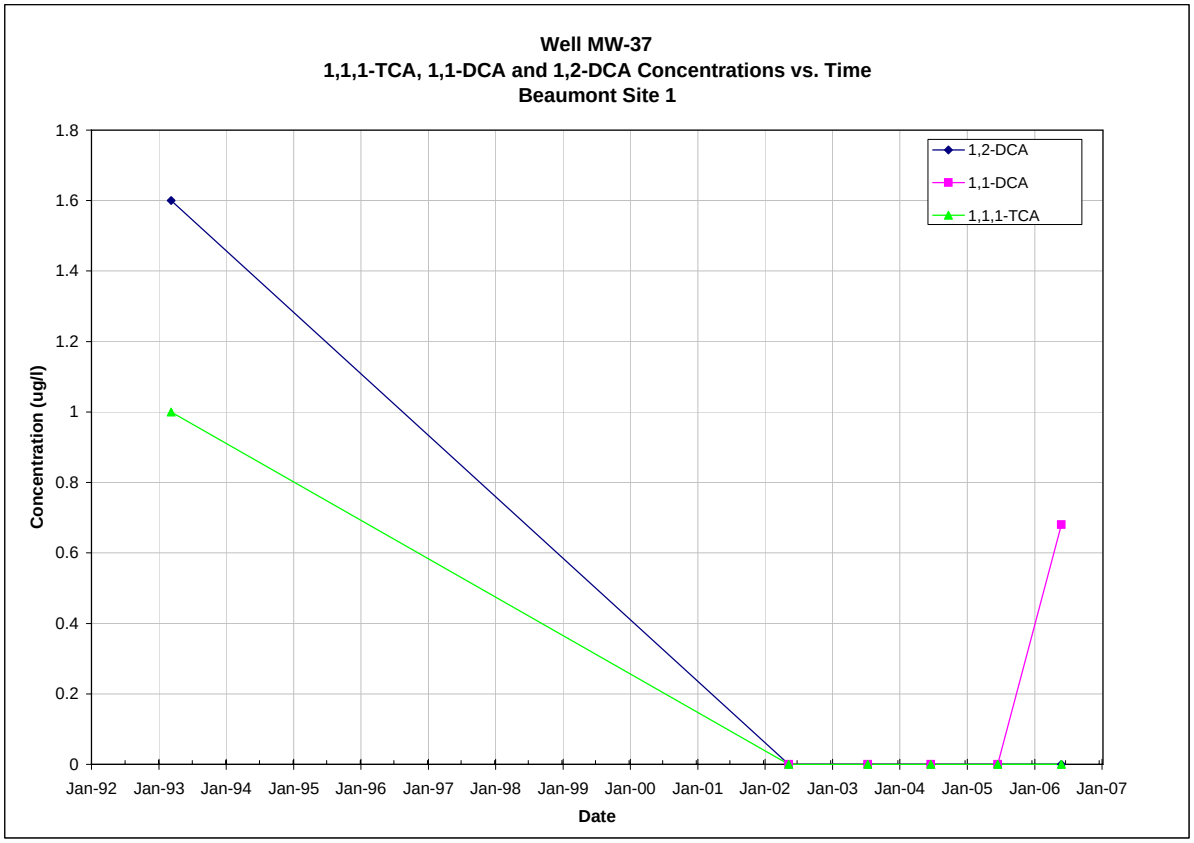

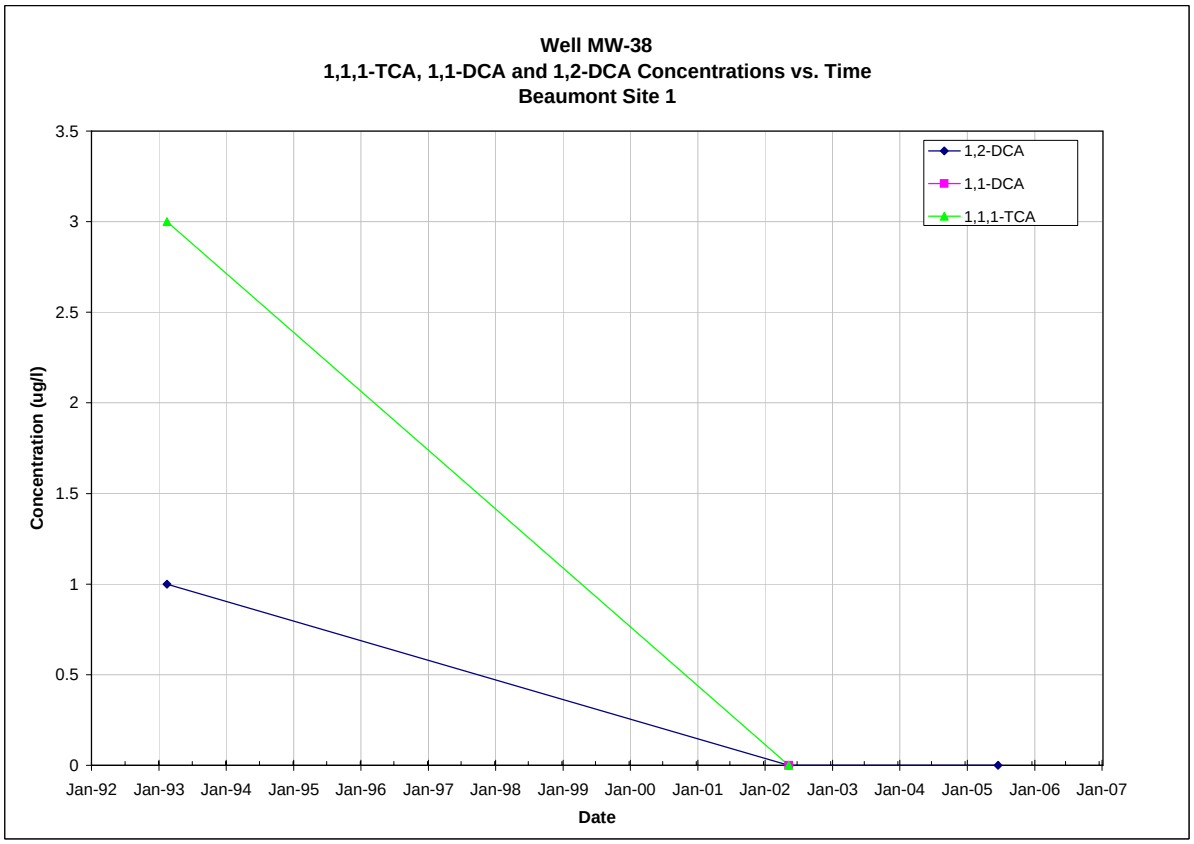

Note: All non-detections are set to zero for graphing purposes.

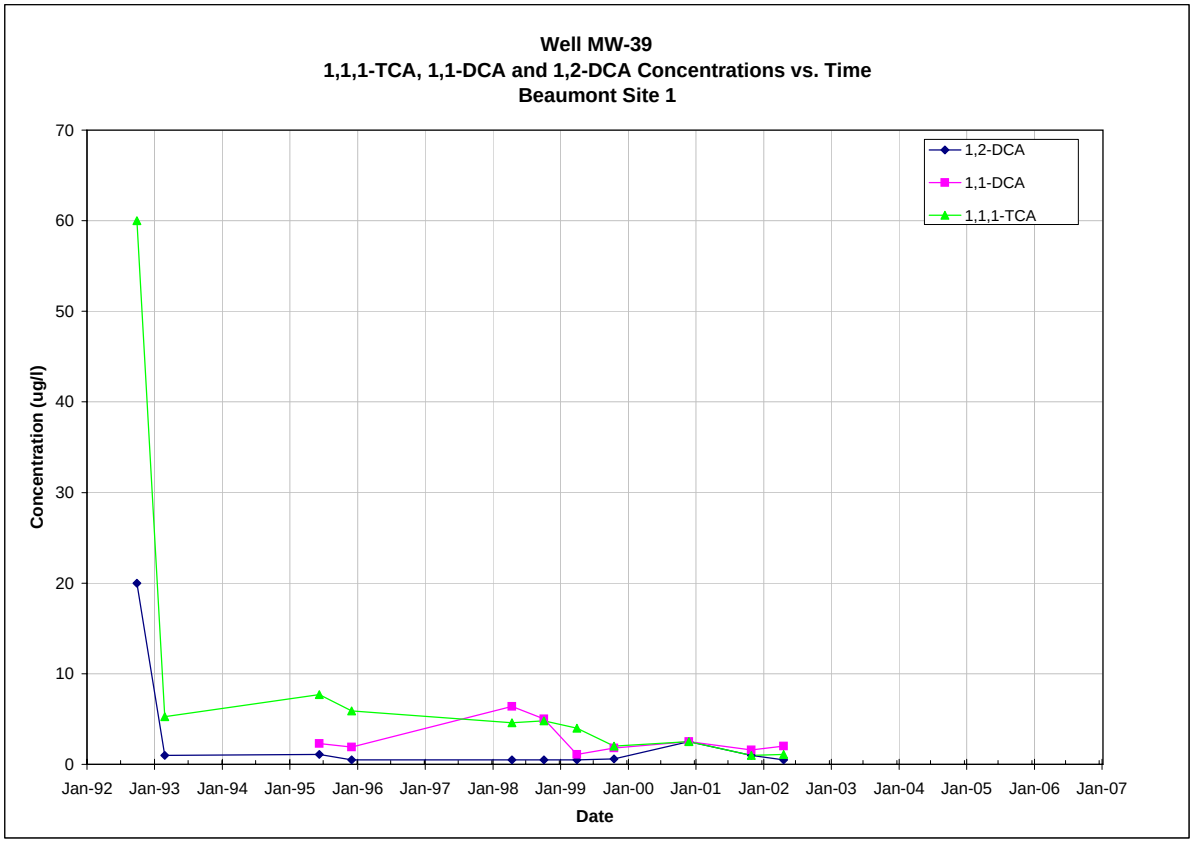

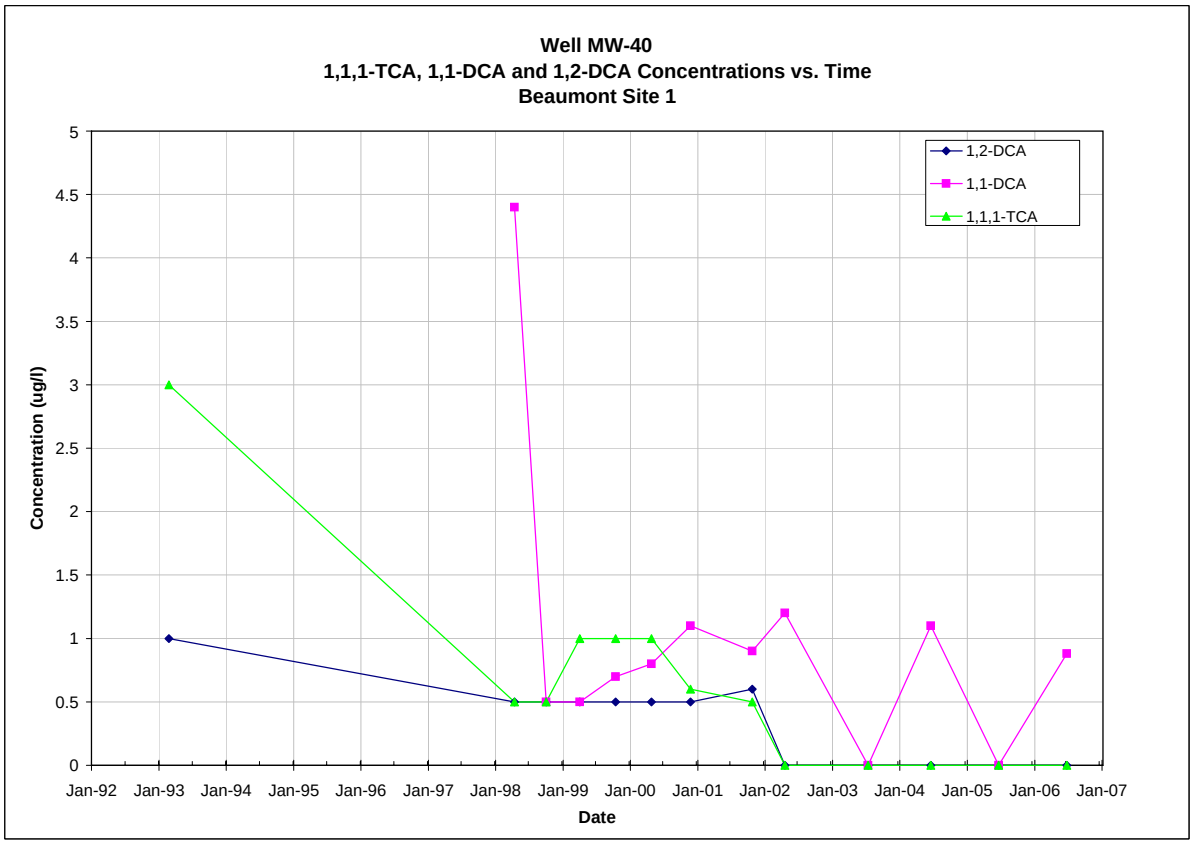

Note: All non-detections are set to zero for graphing purposes.

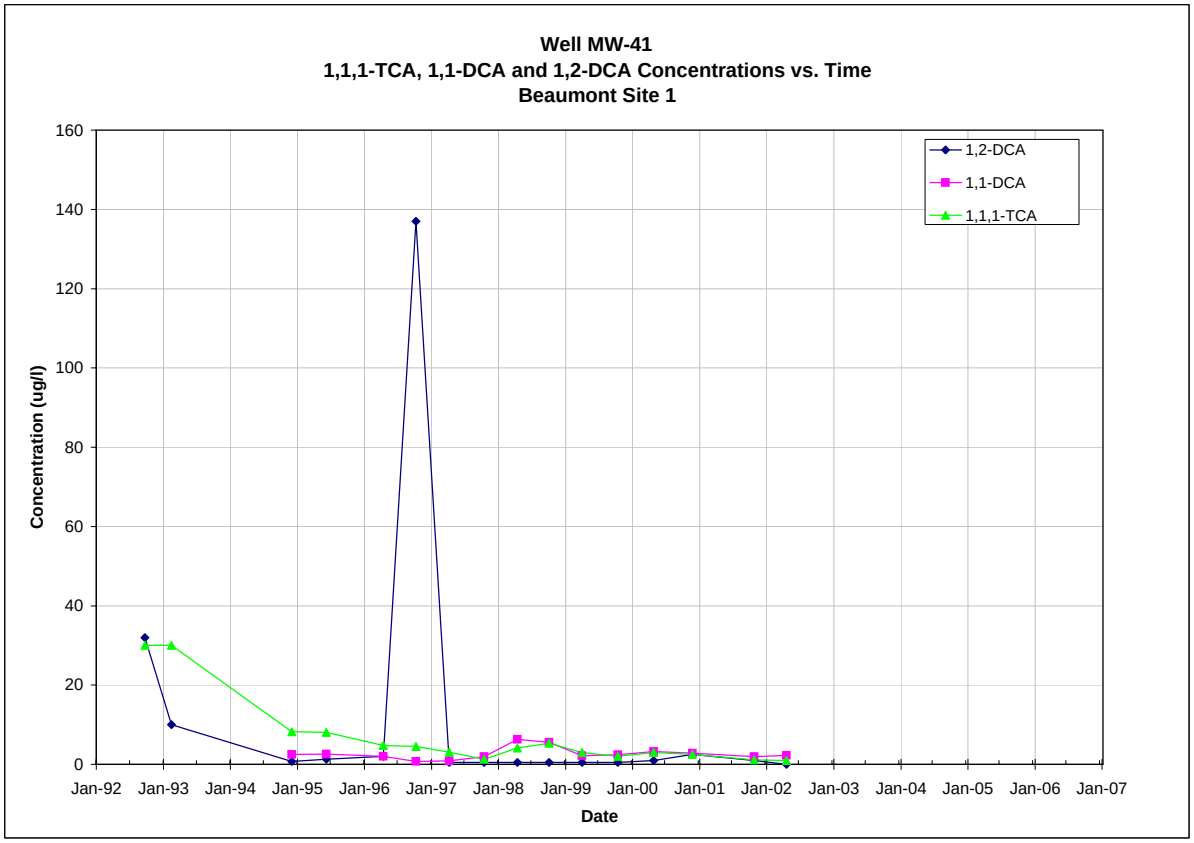

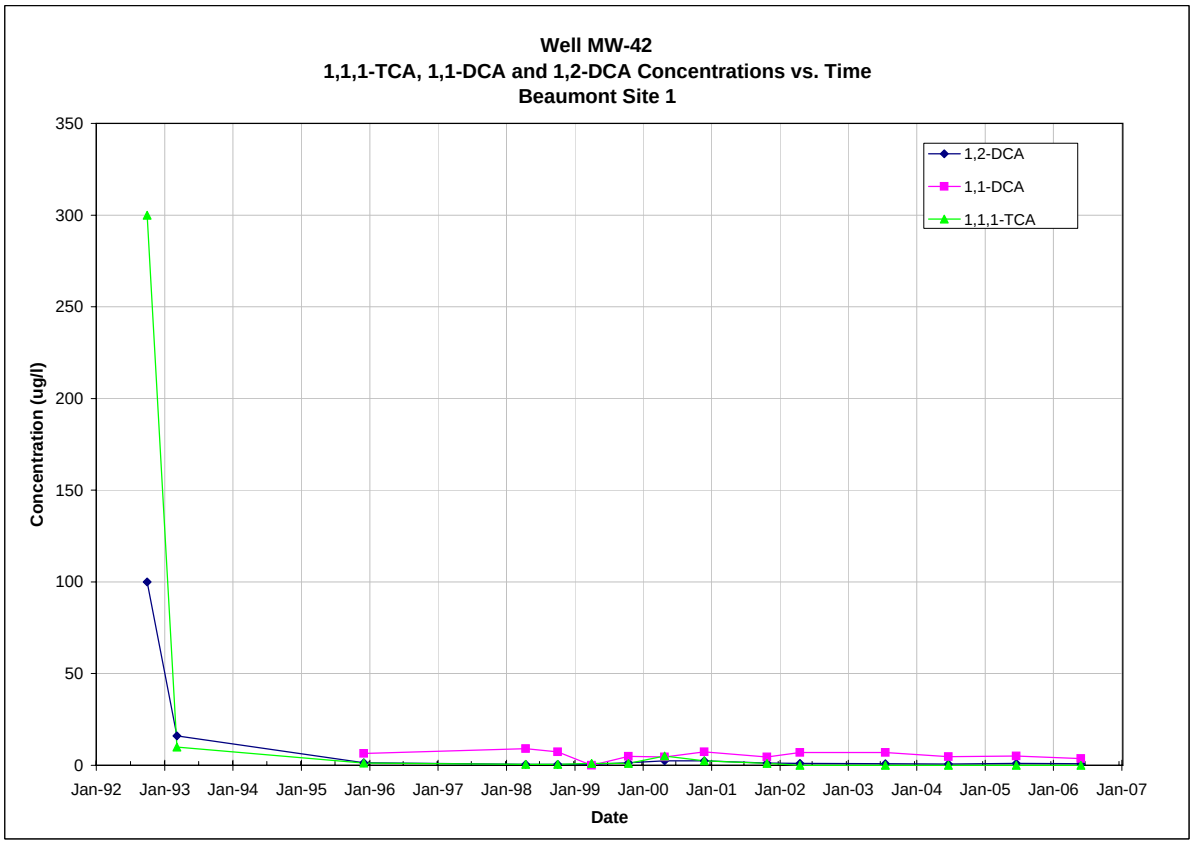

Note: All non-detections are set to zero for graphing purposes.

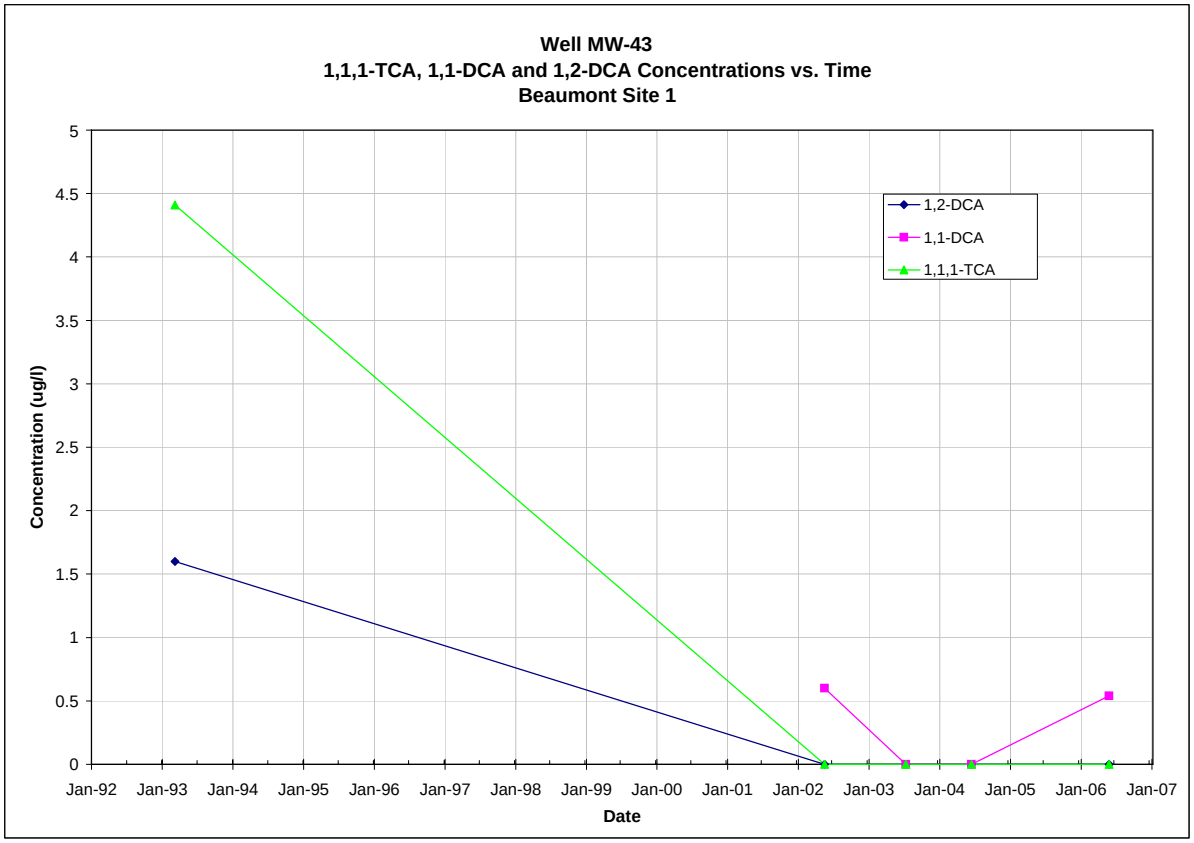

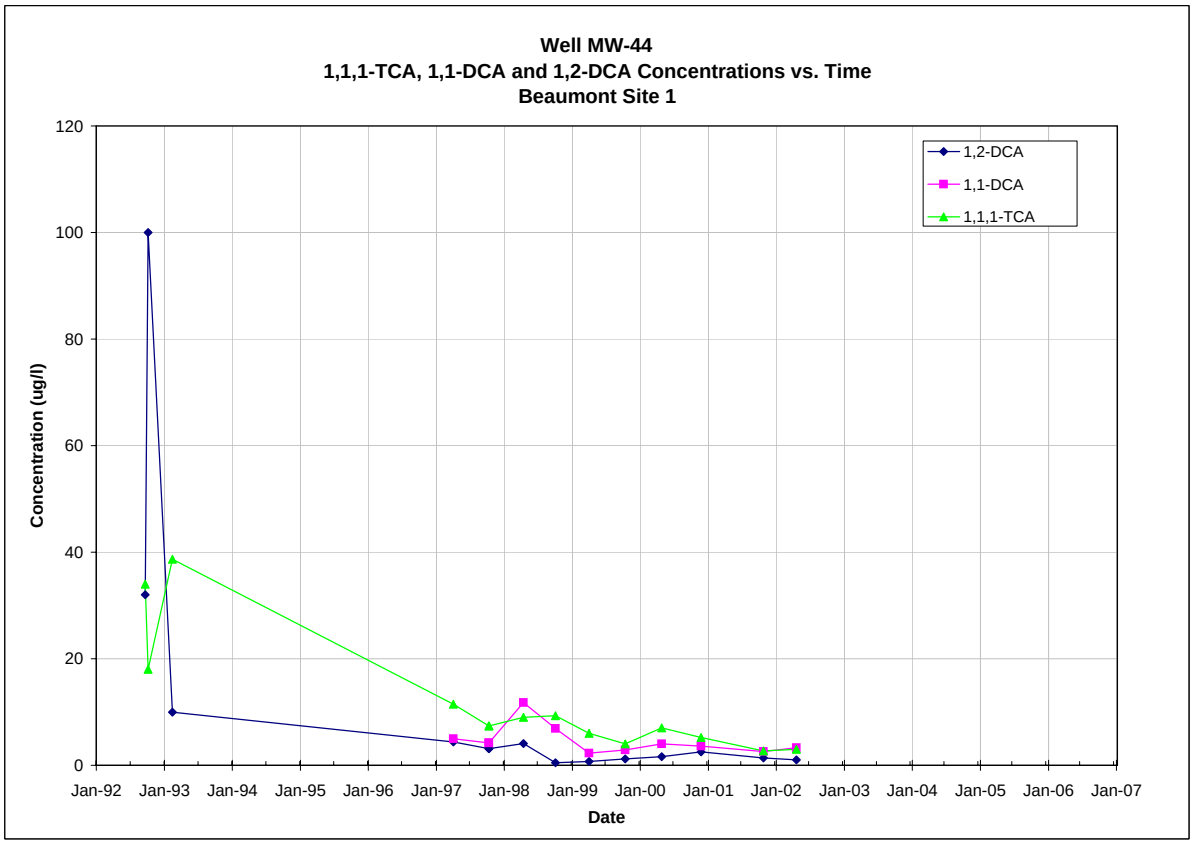

Note: All non-detections are set to zero for graphing purposes.

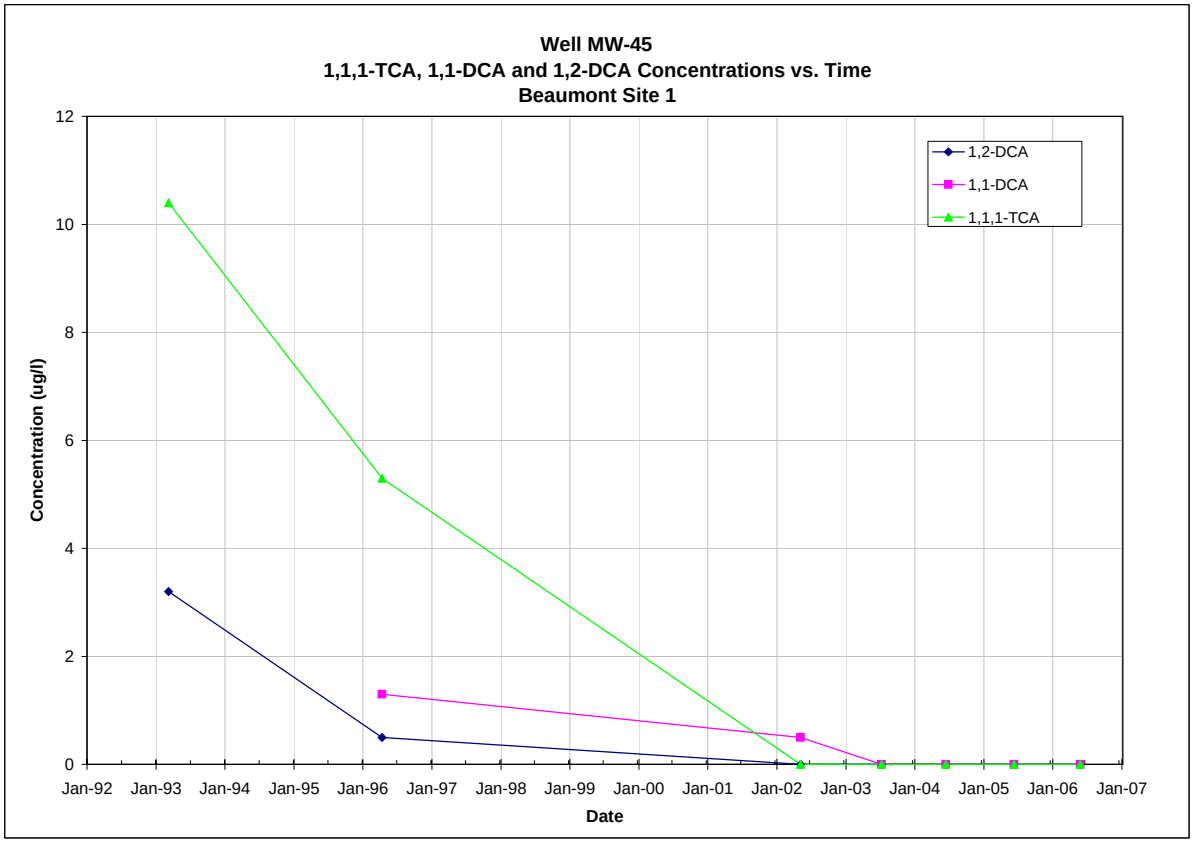

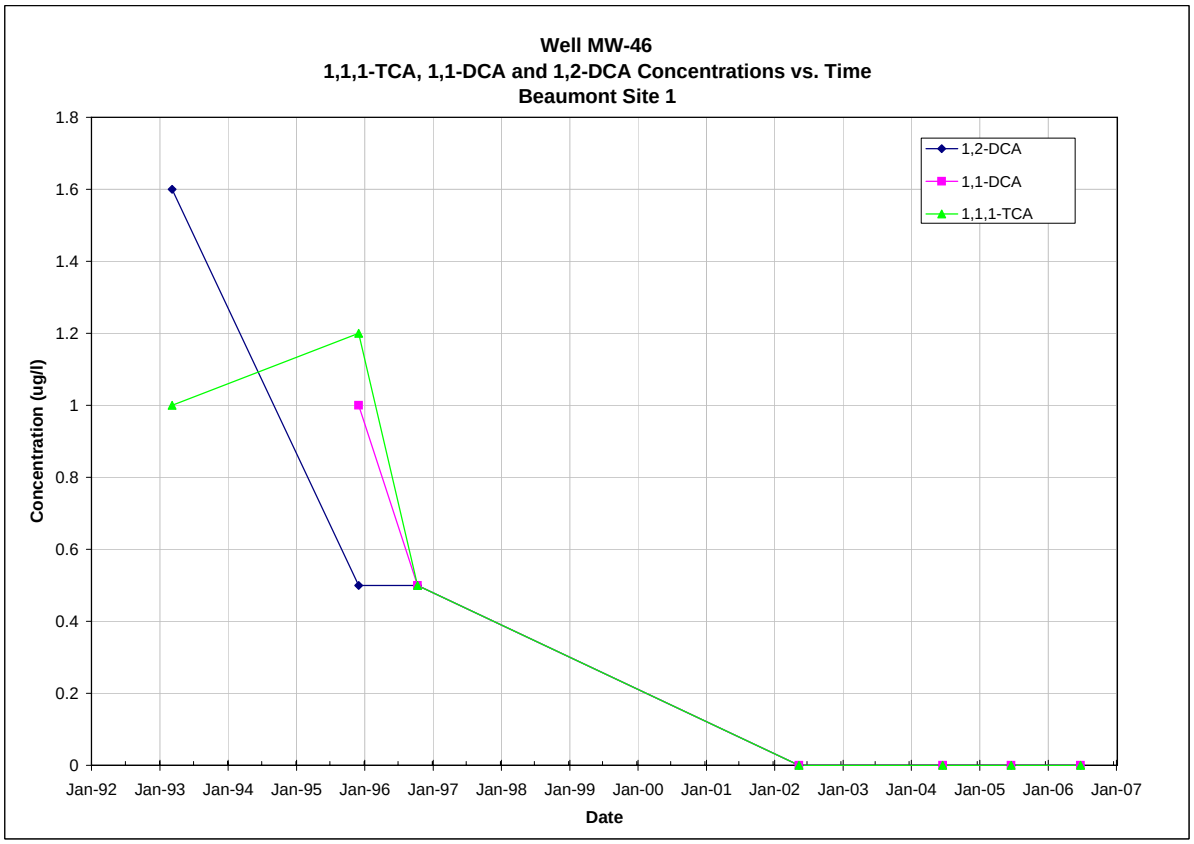

Note: All non-detections are set to zero for graphing purposes.

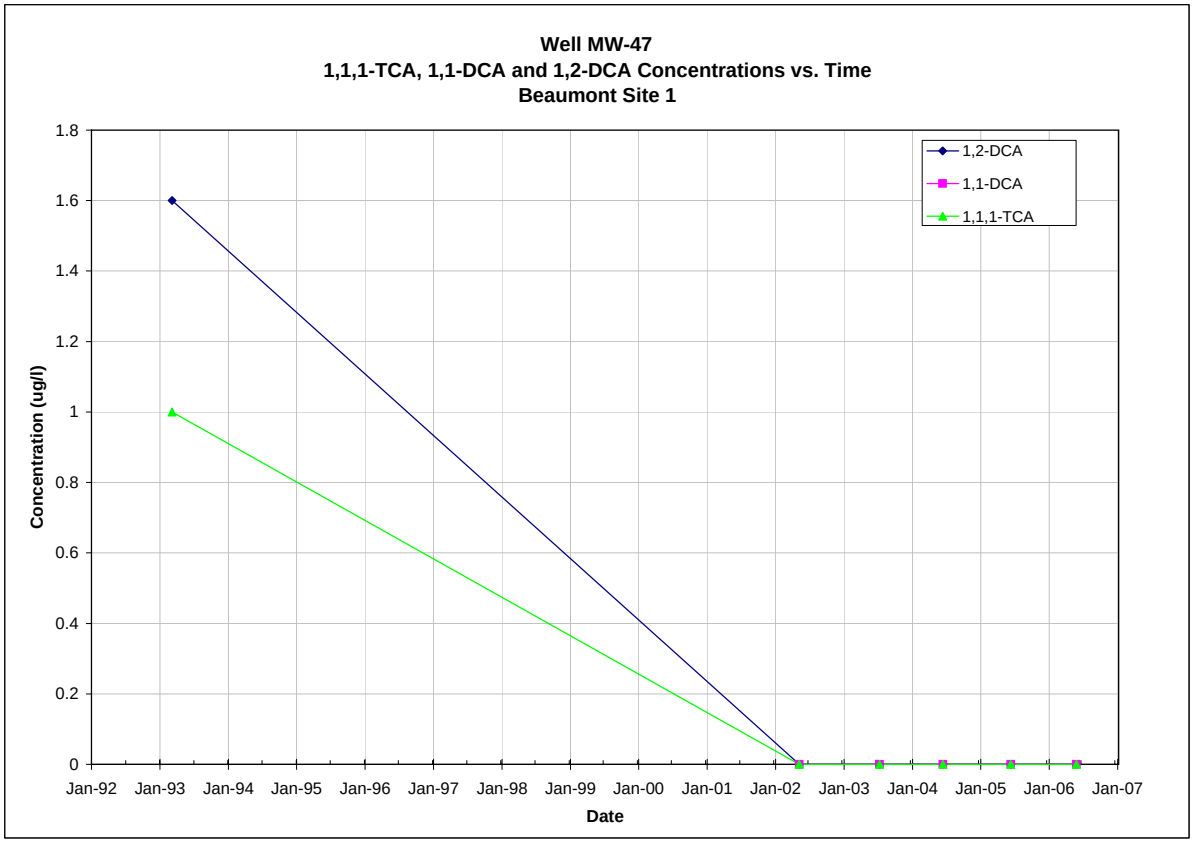

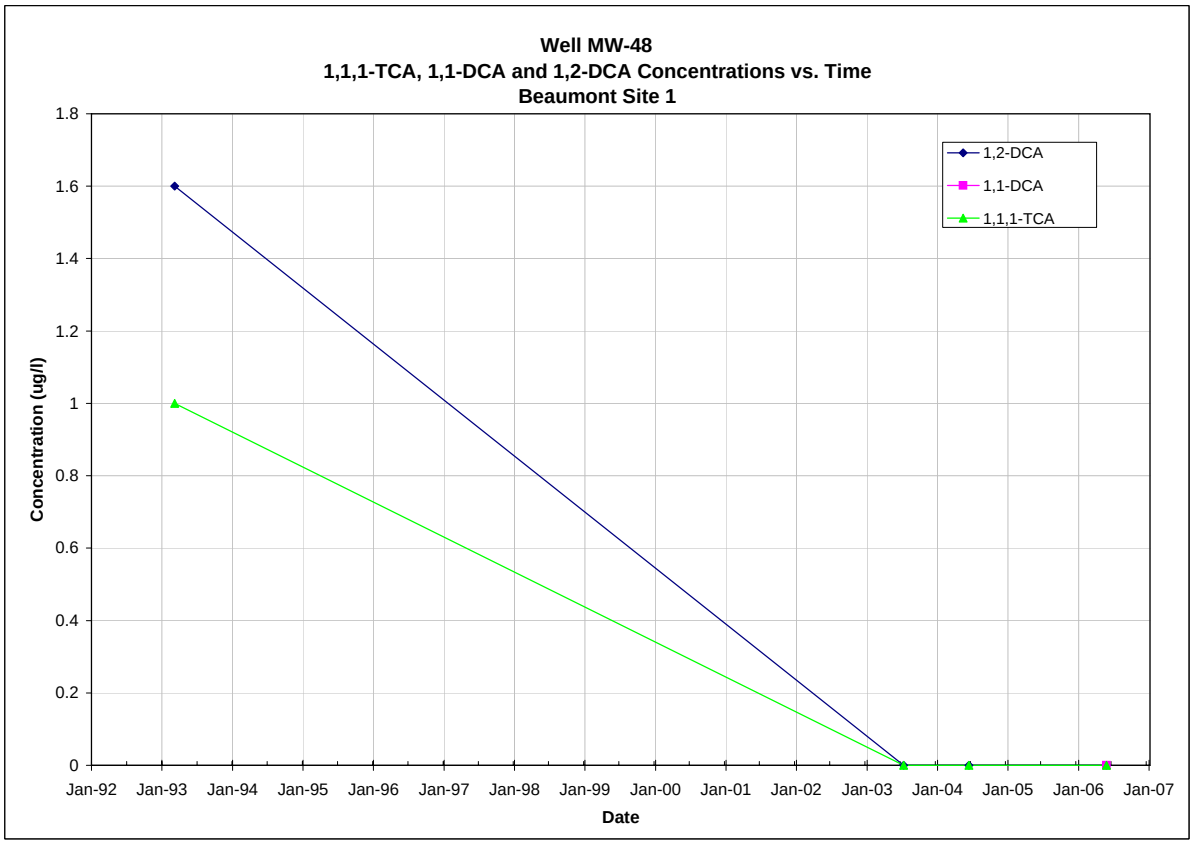

Note: All non-detections are set to zero for graphing purposes.

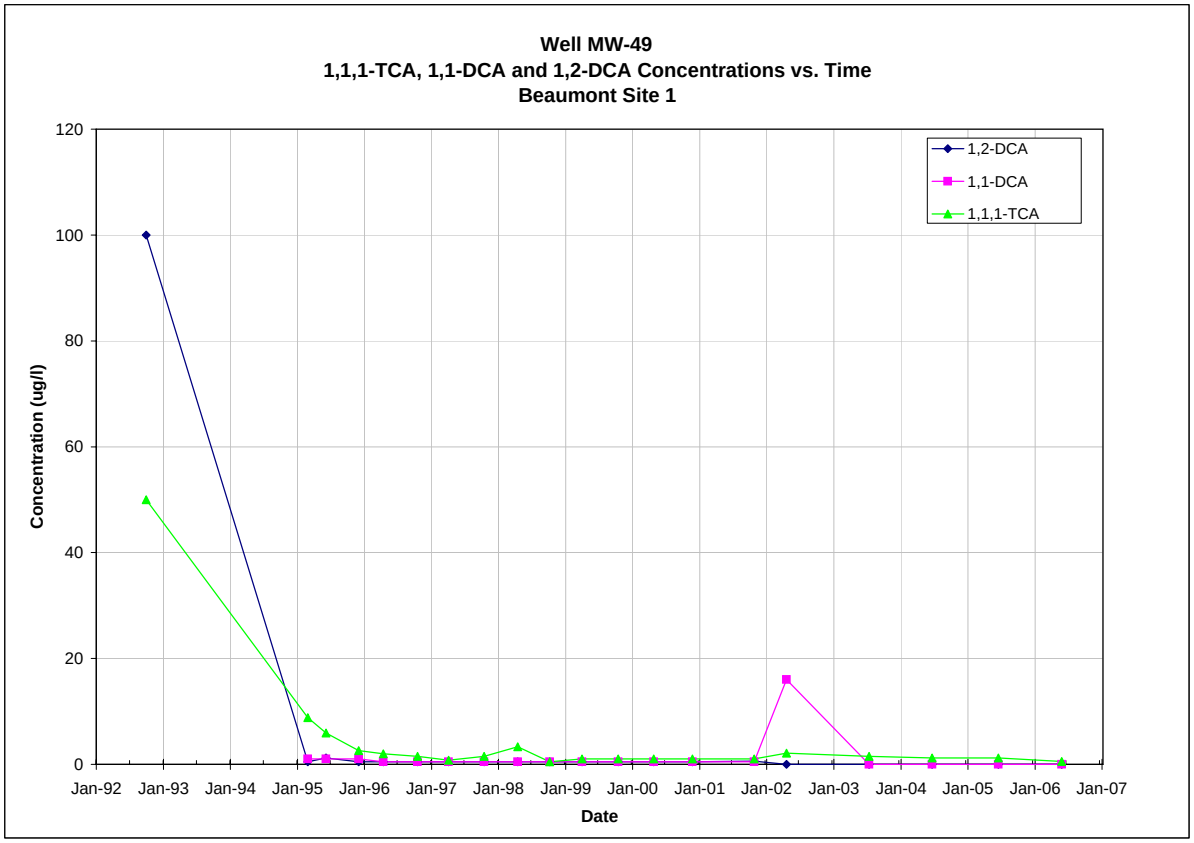

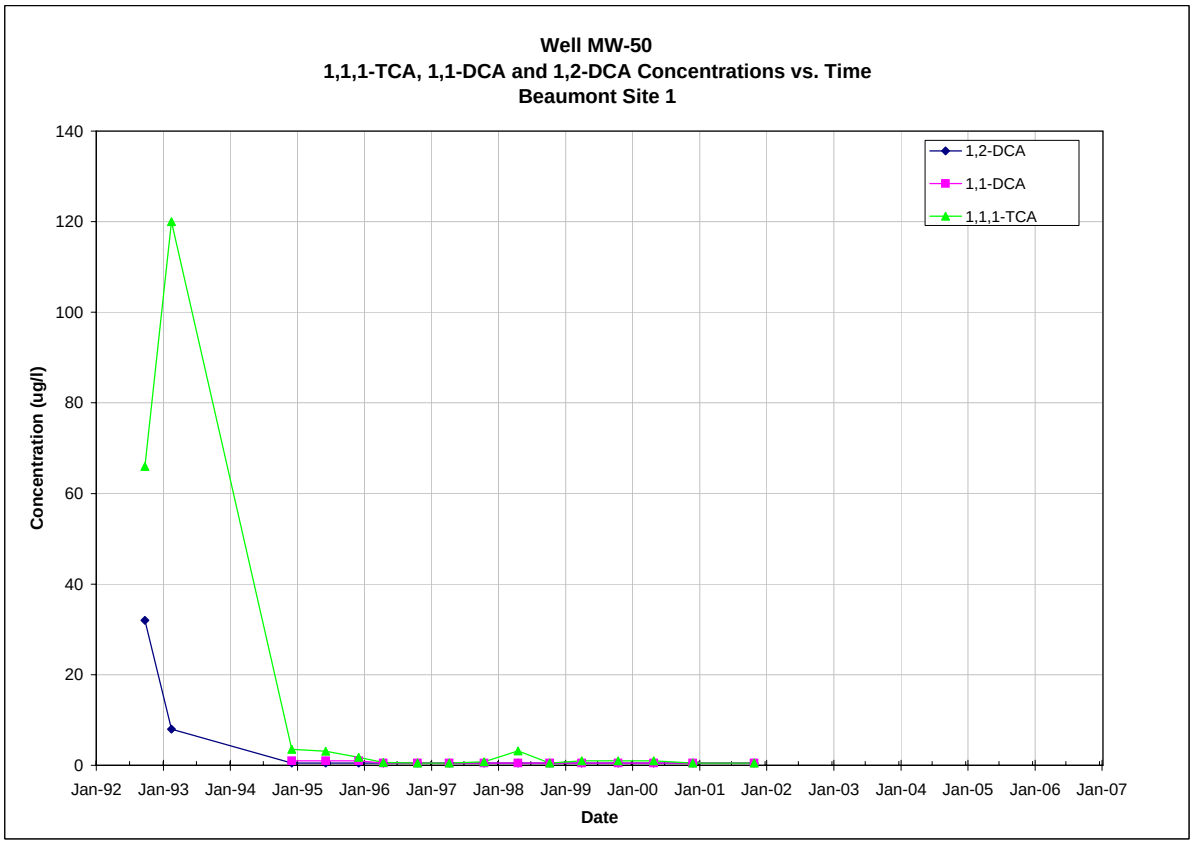

Note: All non-detections are set to zero for graphing purposes.

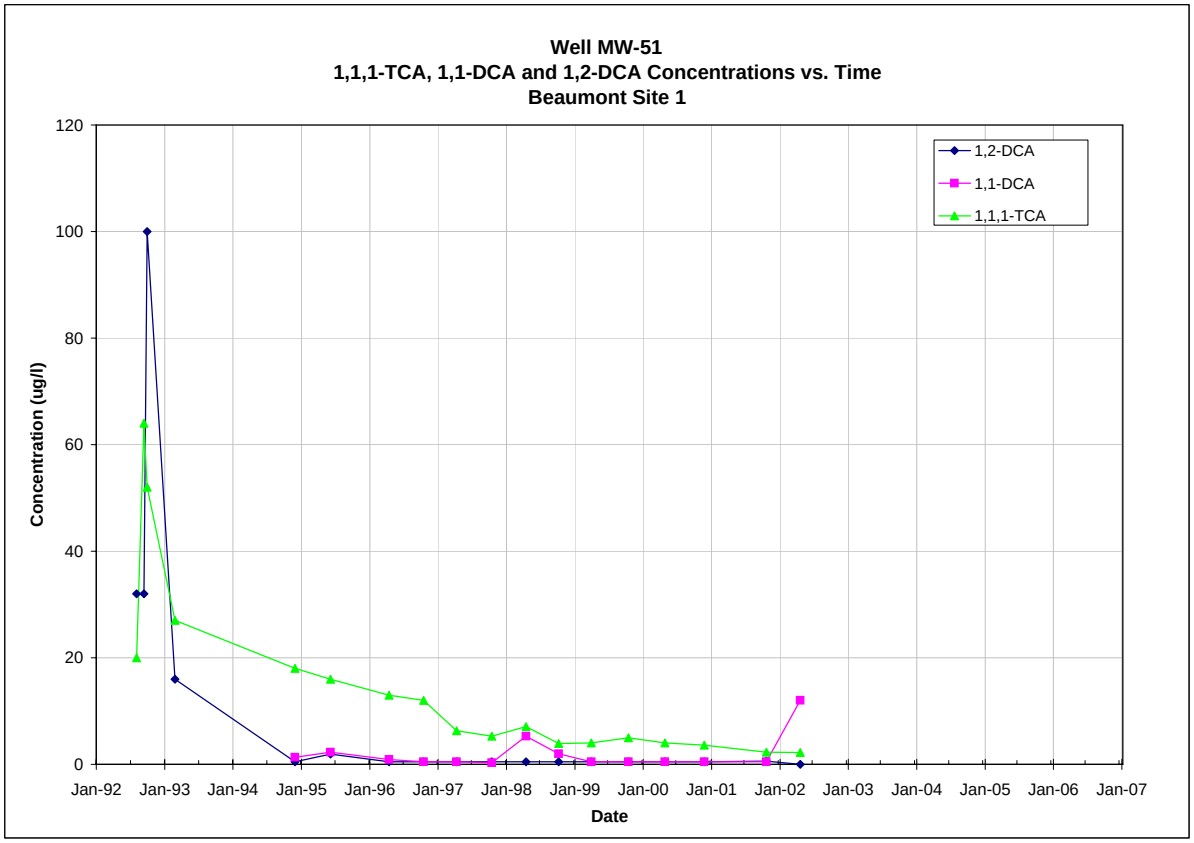

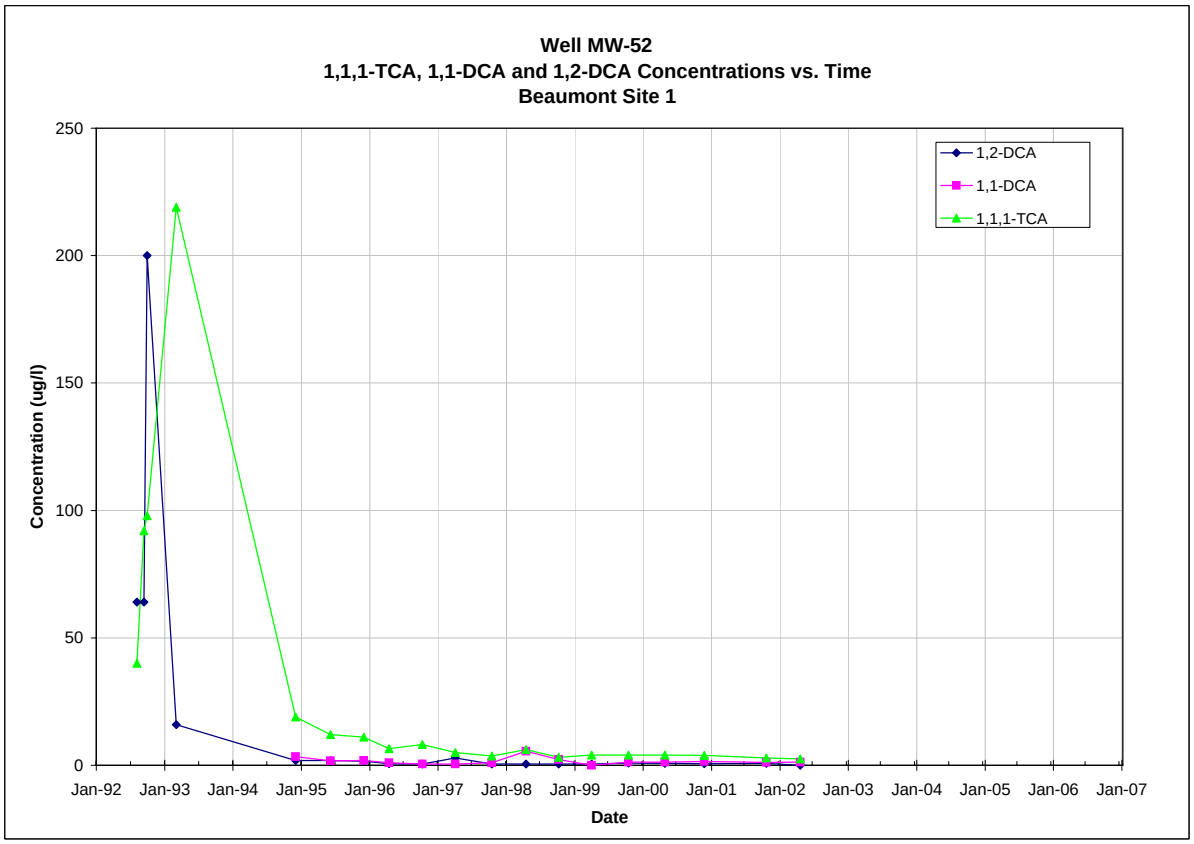

Note: All non-detections are set to zero for graphing purposes.

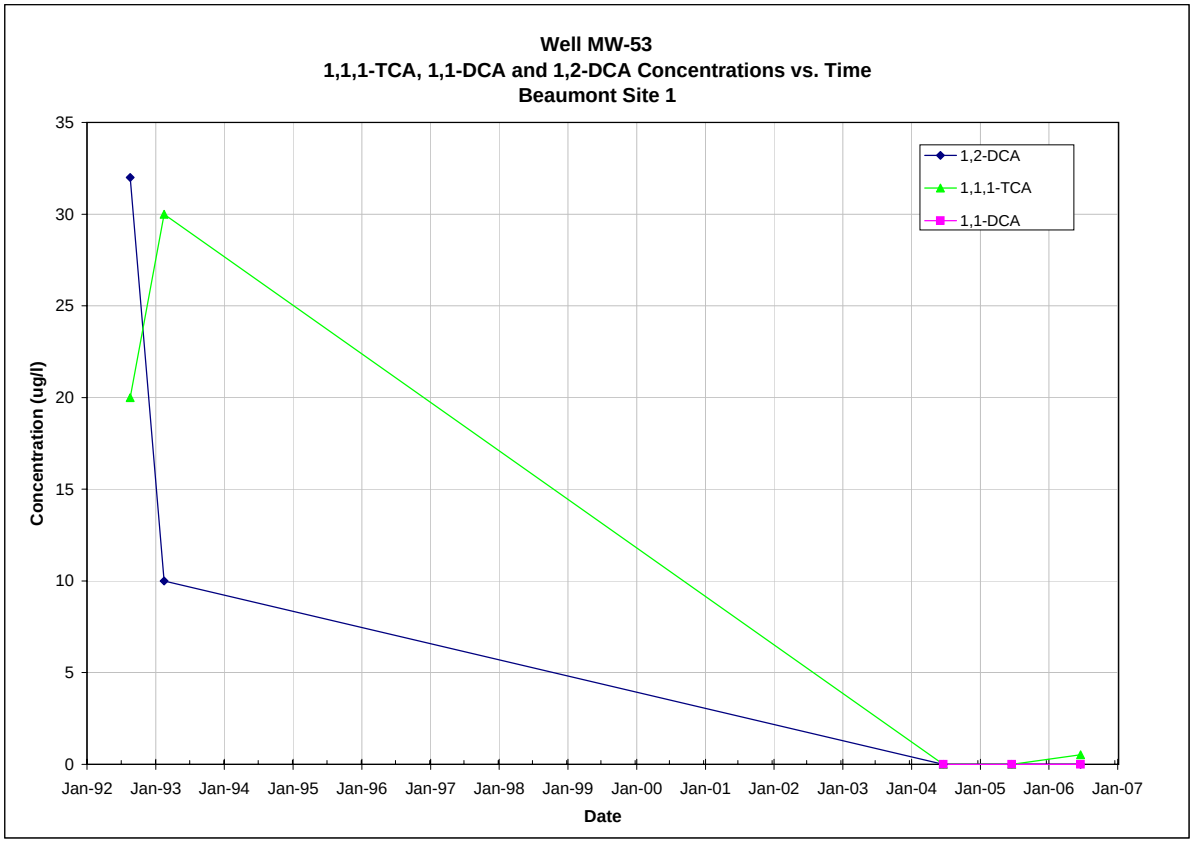

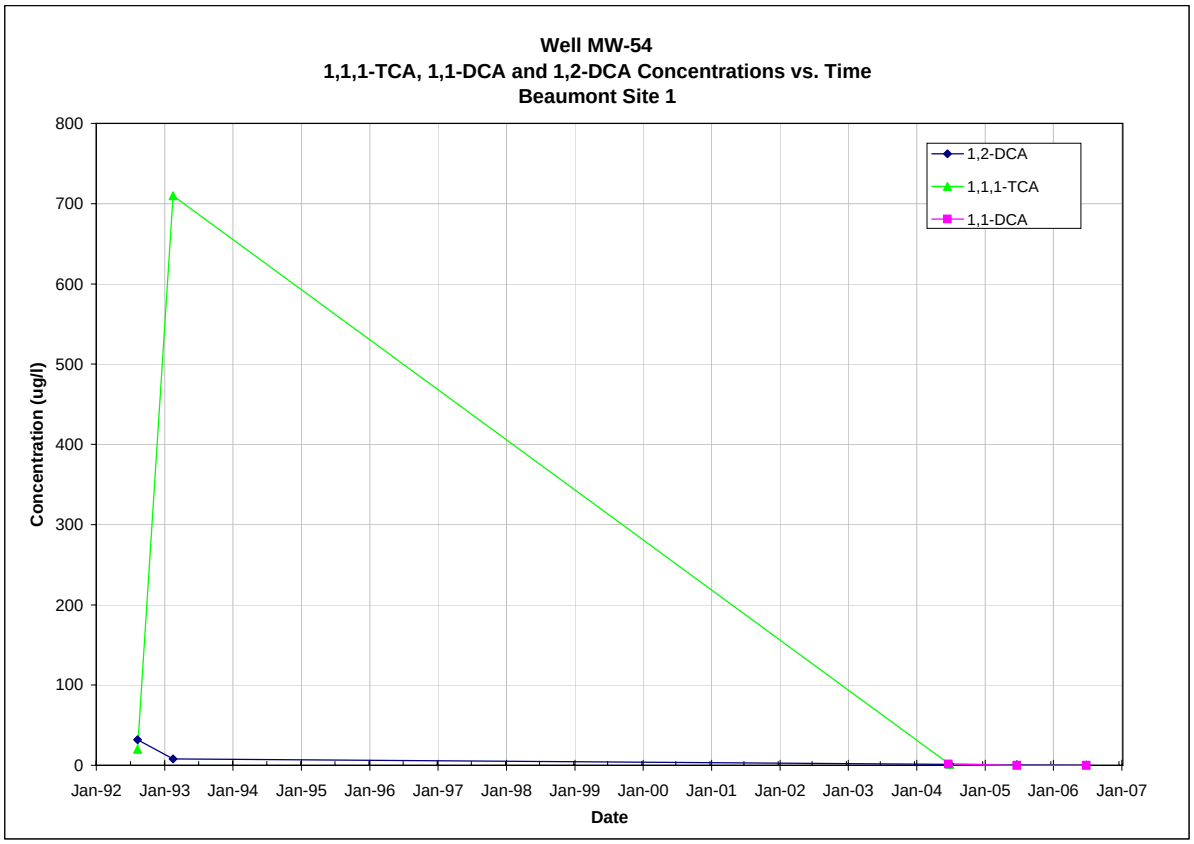

Note: All non-detections are set to zero for graphing purposes.

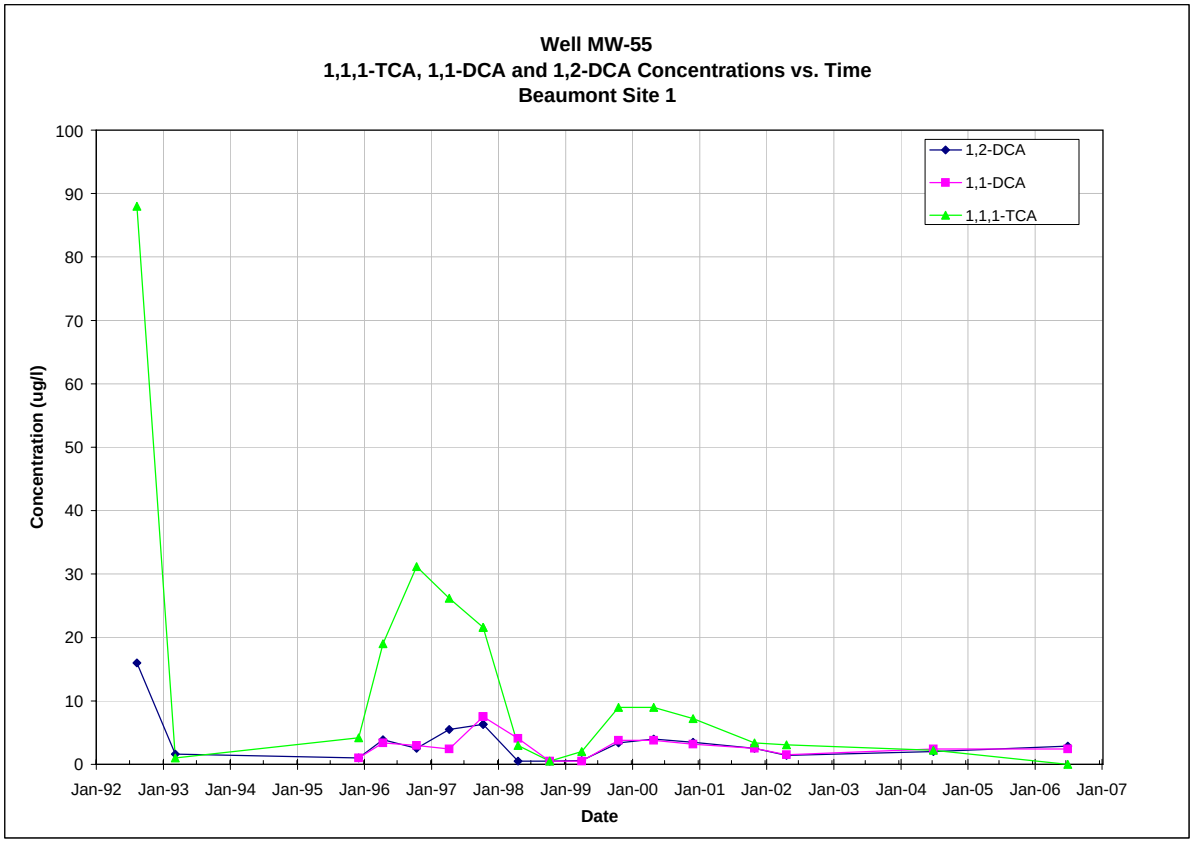

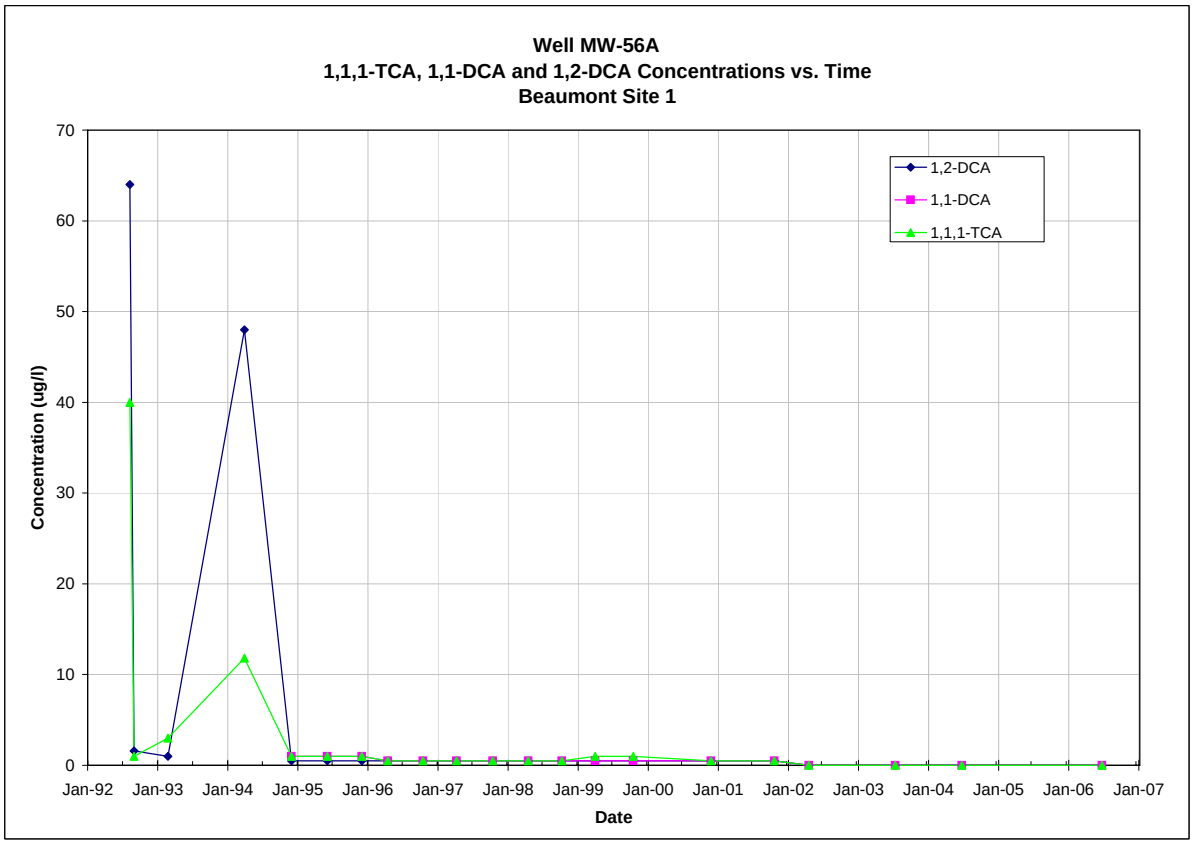

Note: All non-detections are set to zero for graphing purposes.

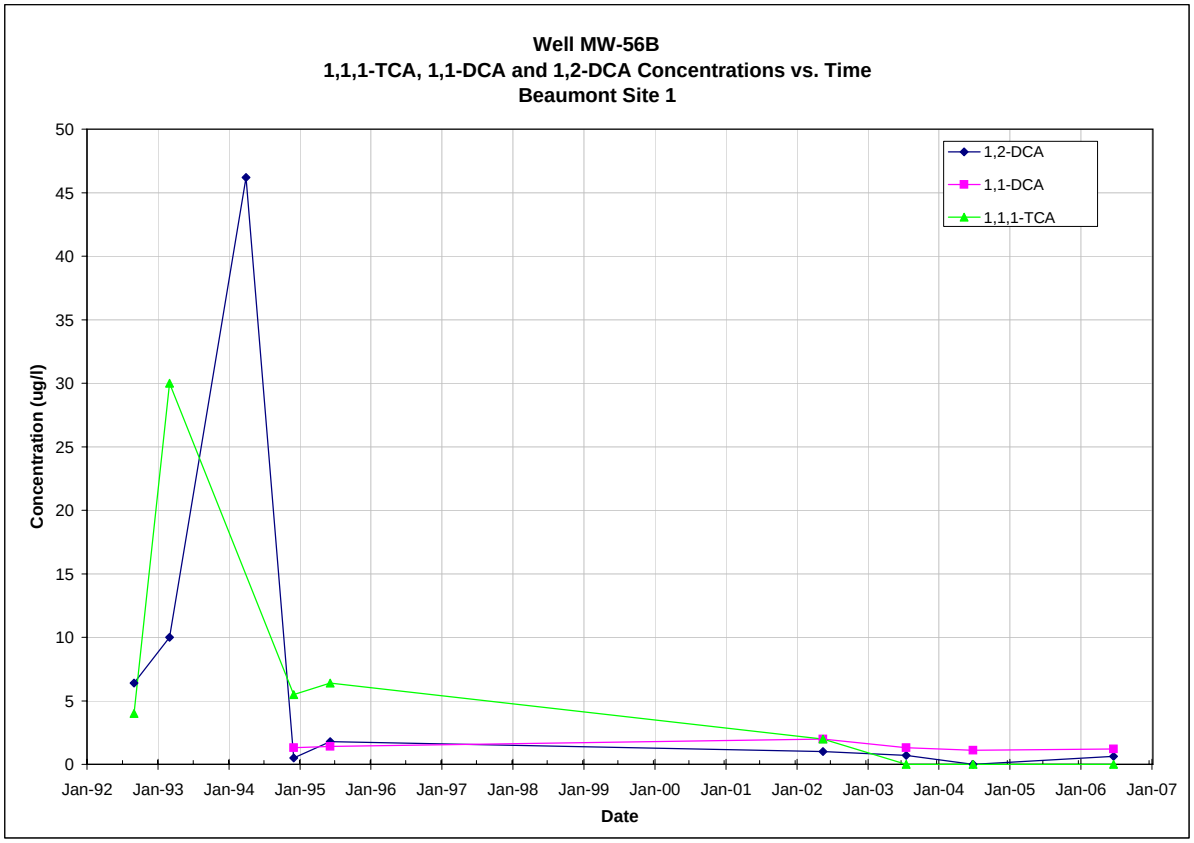

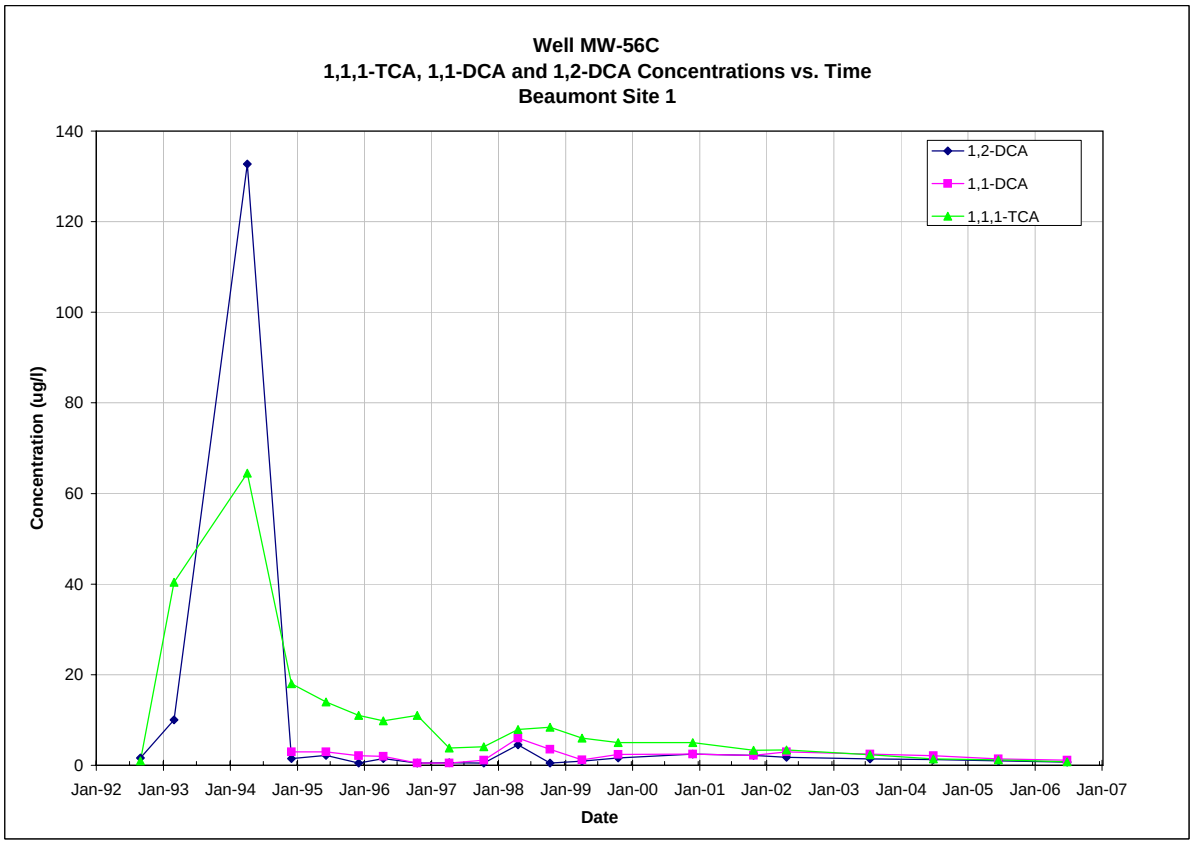

Note: All non-detections are set to zero for graphing purposes.

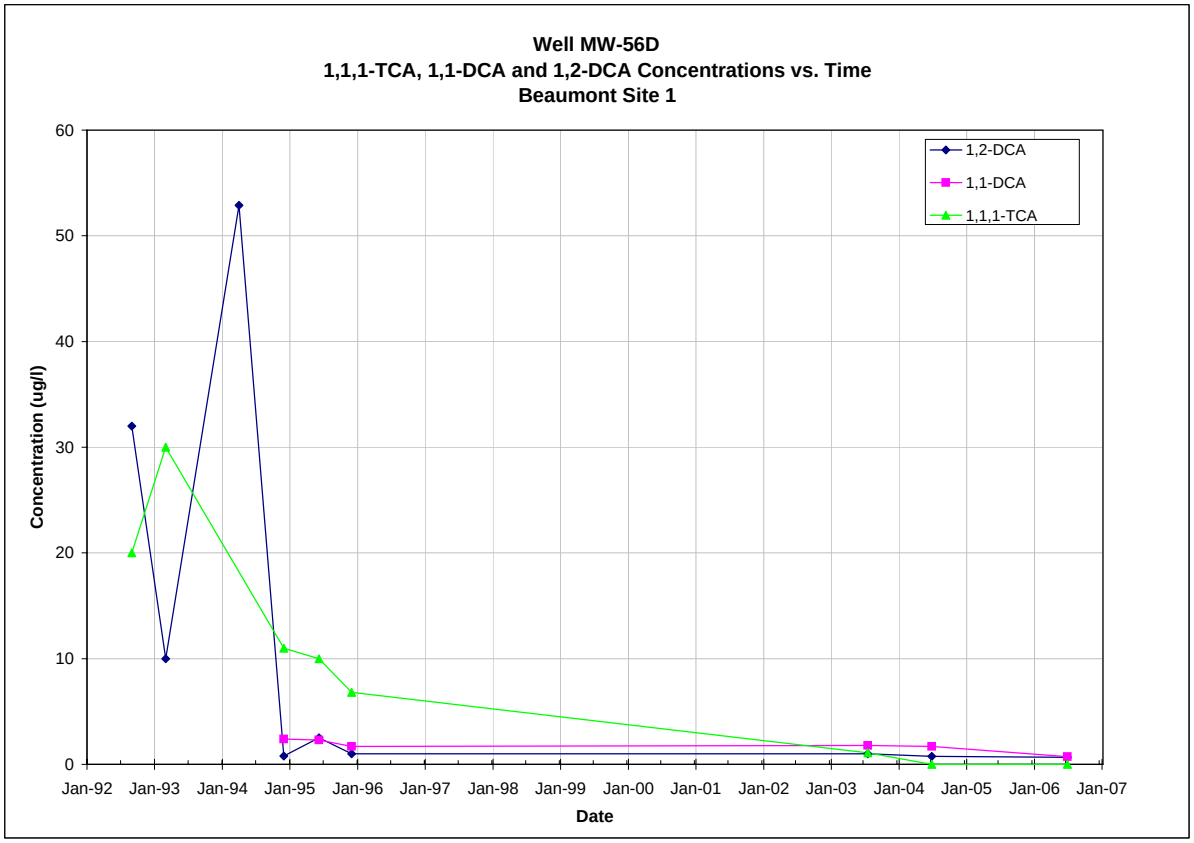

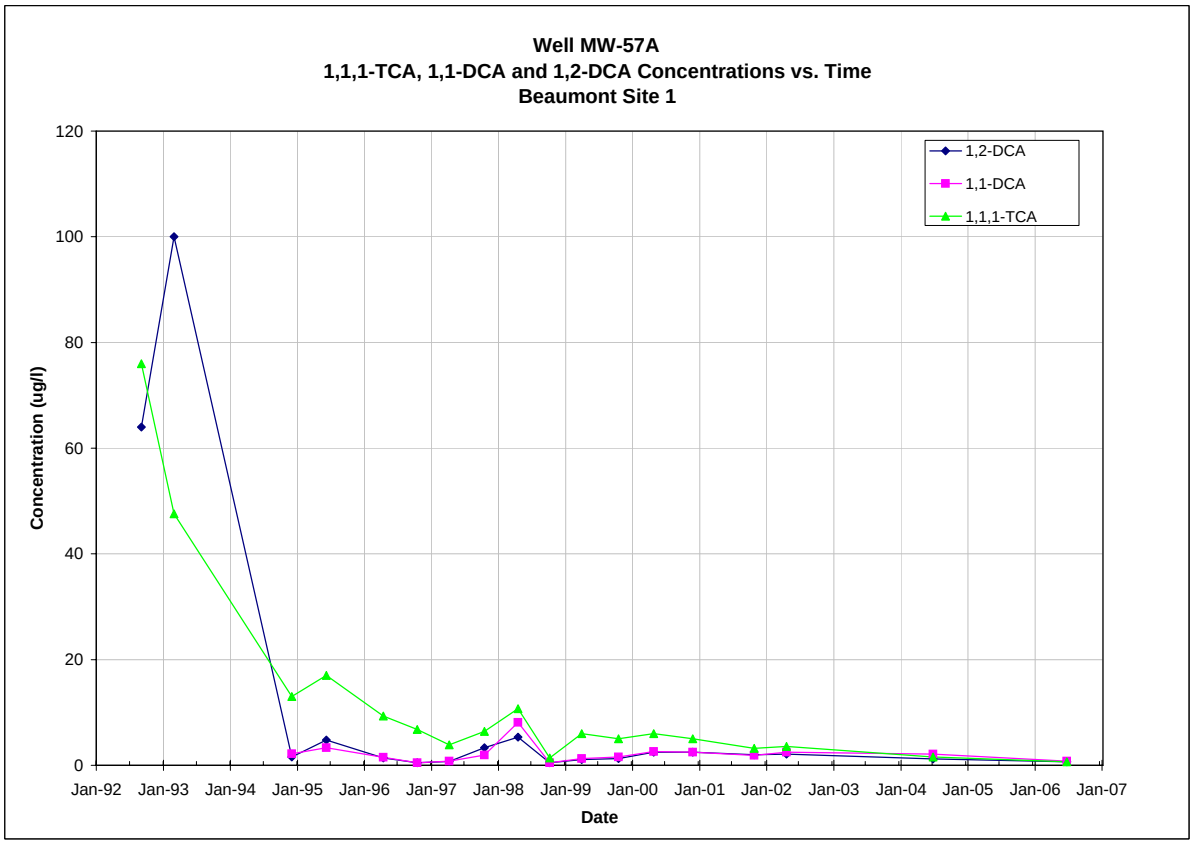

Note: All non-detections are set to zero for graphing purposes.

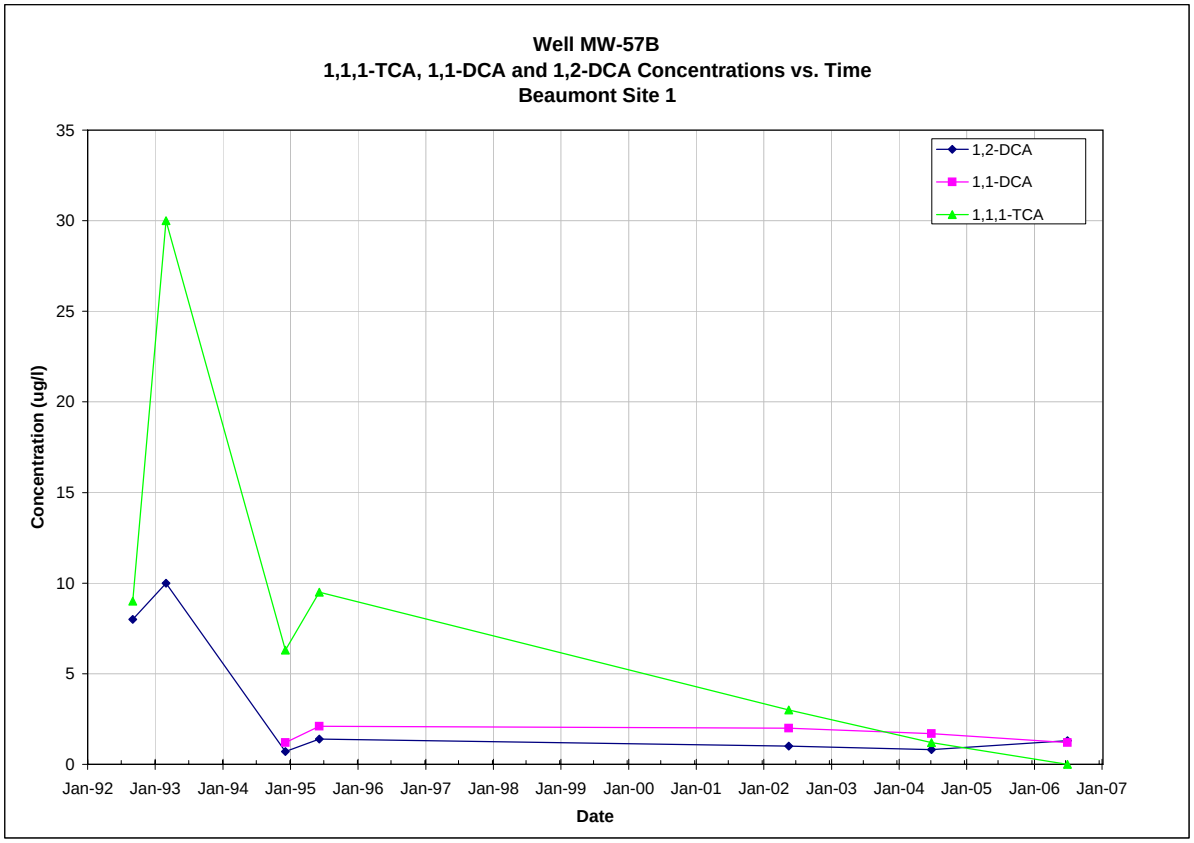

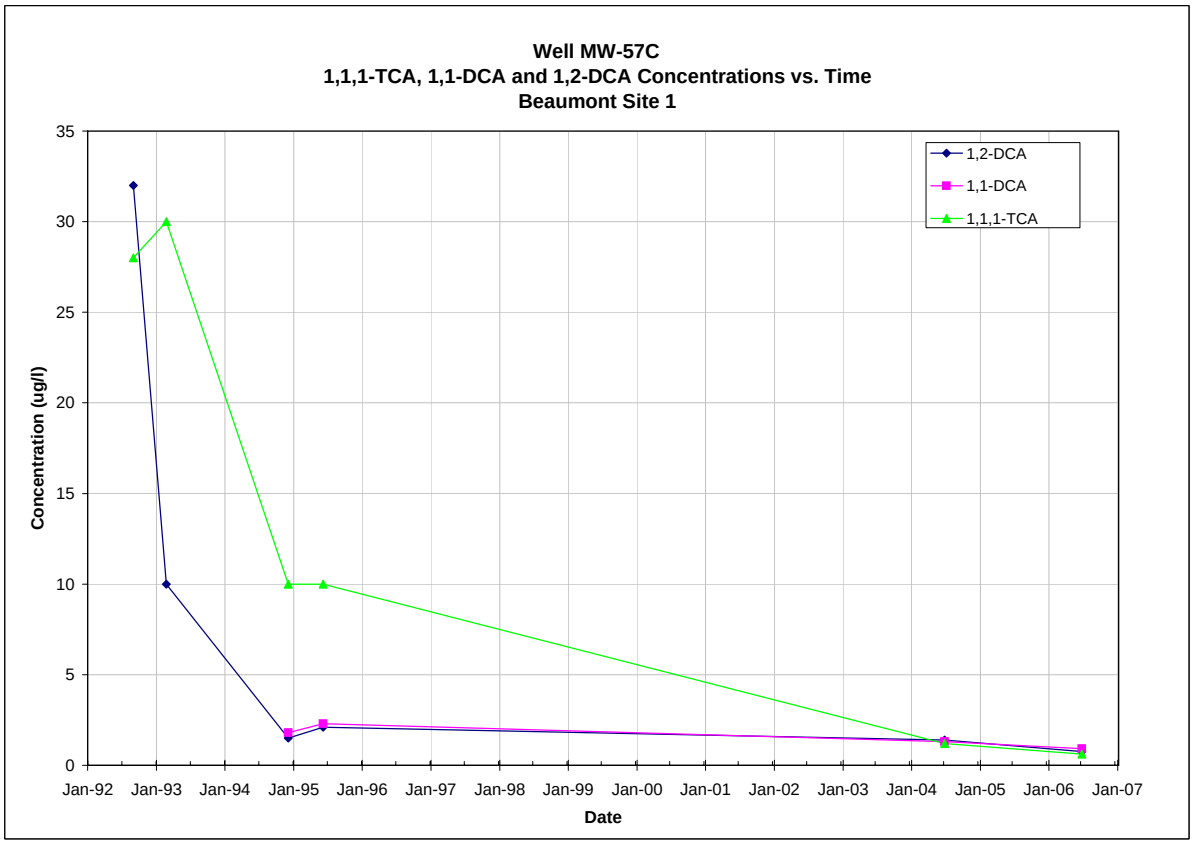

Note: All non-detections are set to zero for graphing purposes.

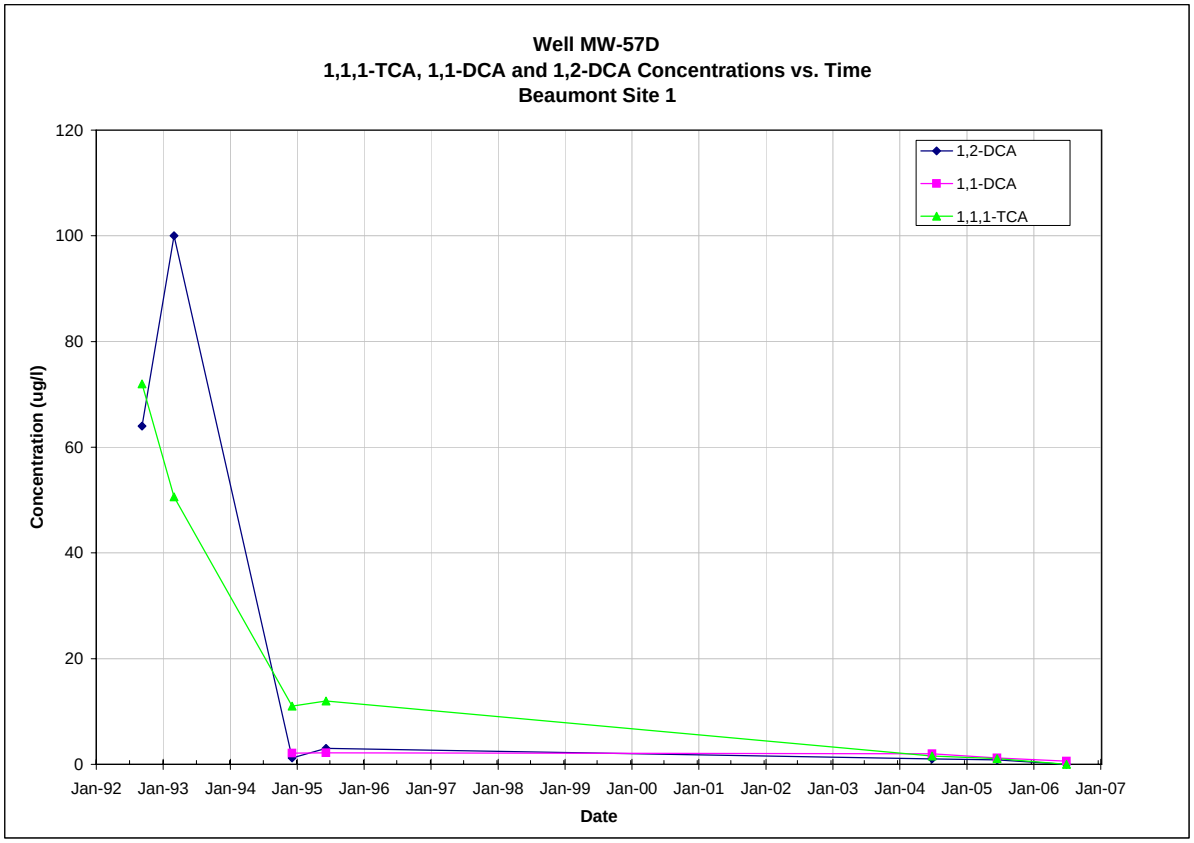

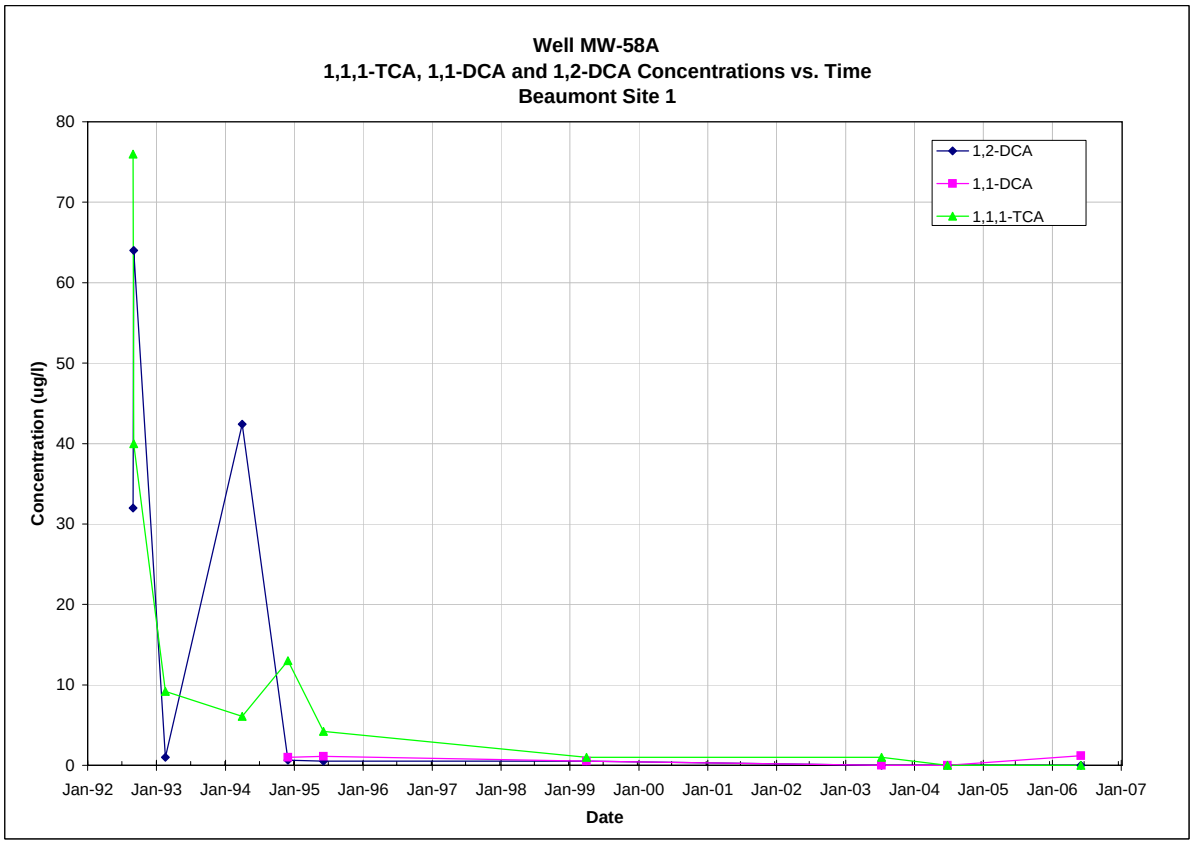

Note: All non-detections are set to zero for graphing purposes.

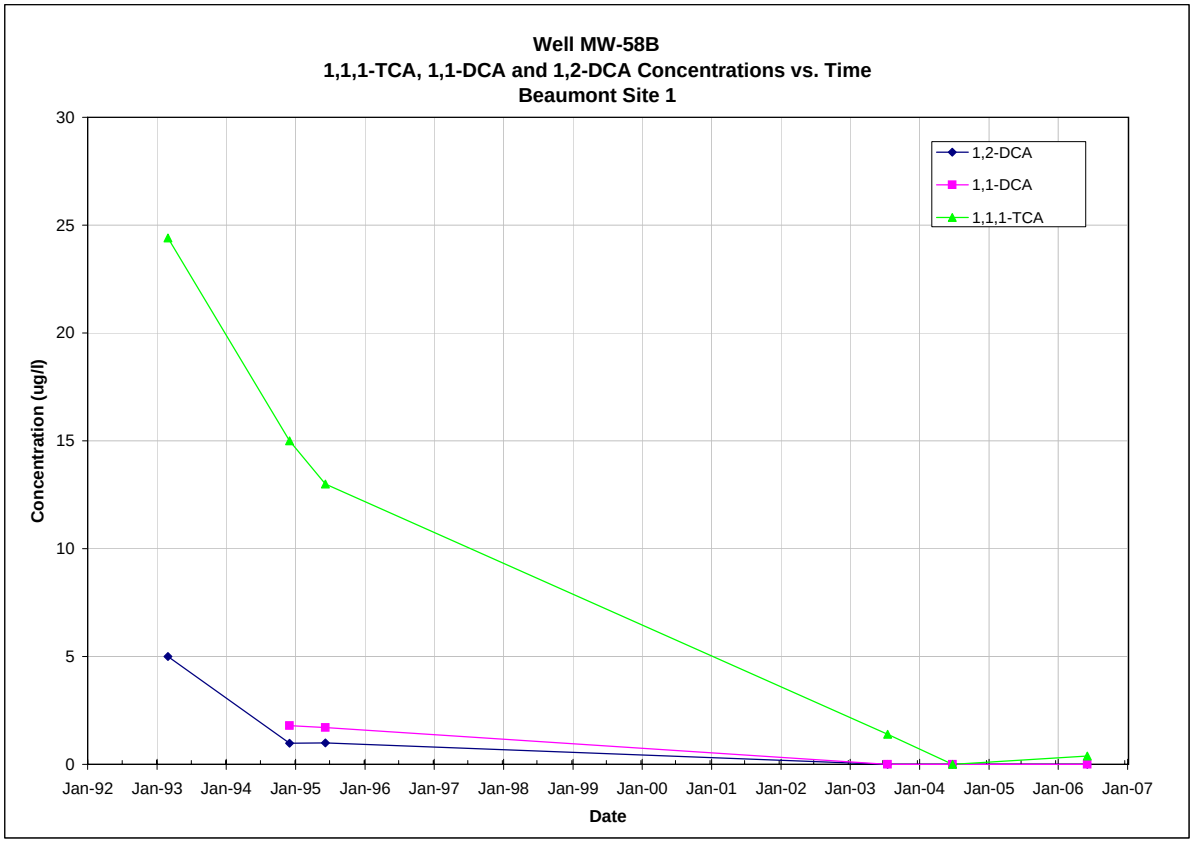

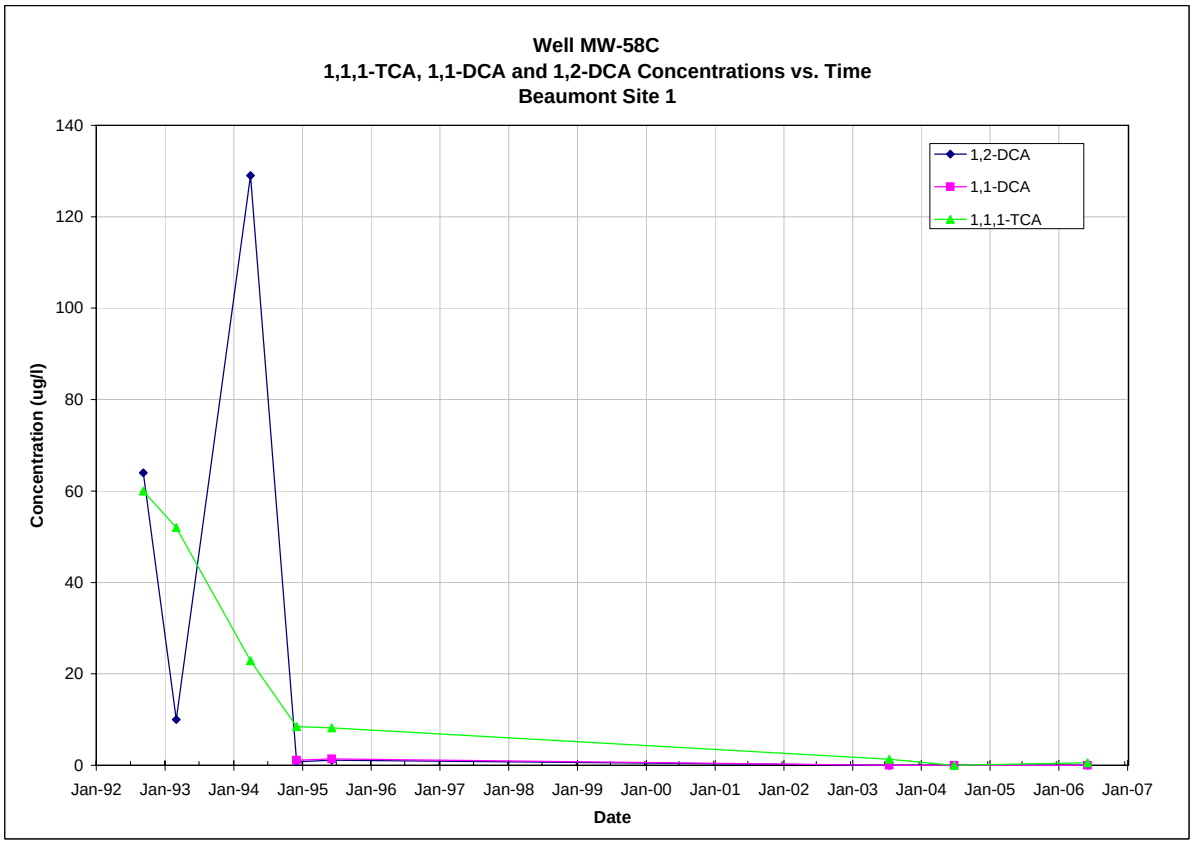

Note: All non-detections are set to zero for graphing purposes.

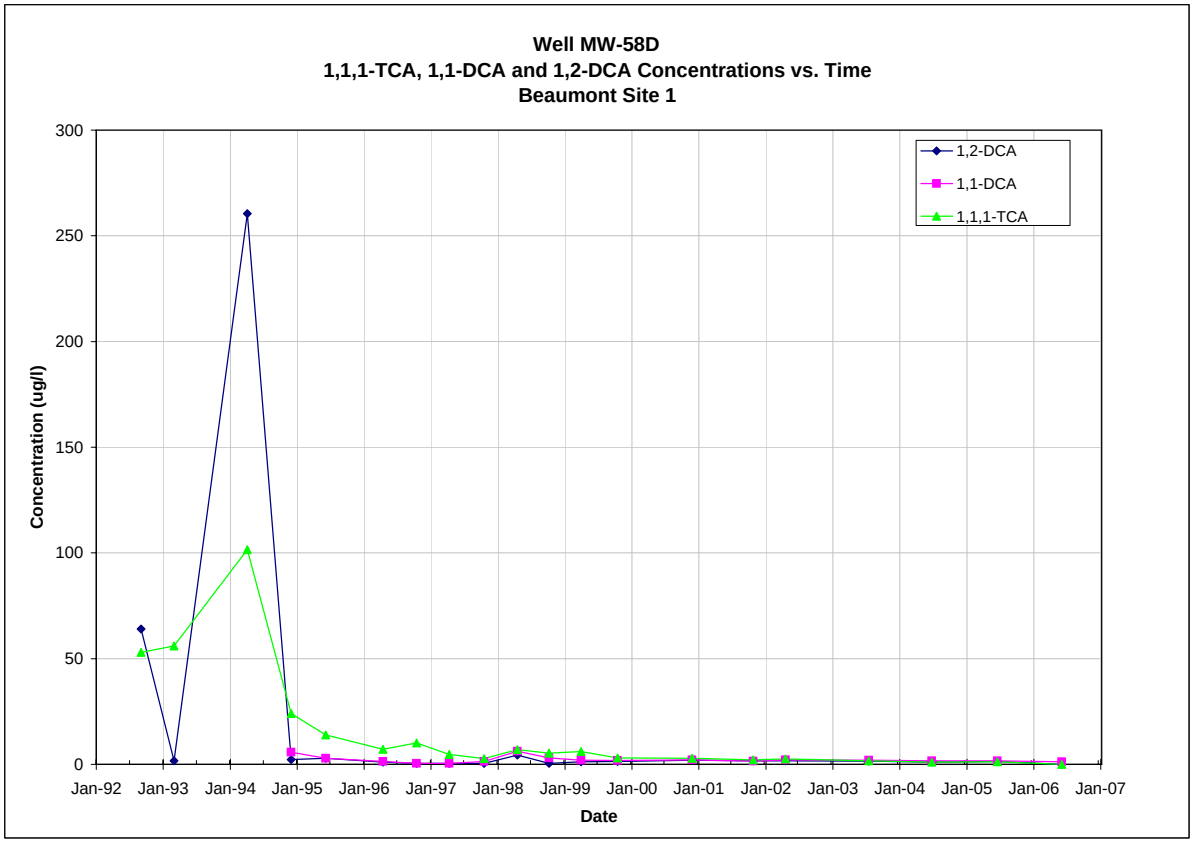

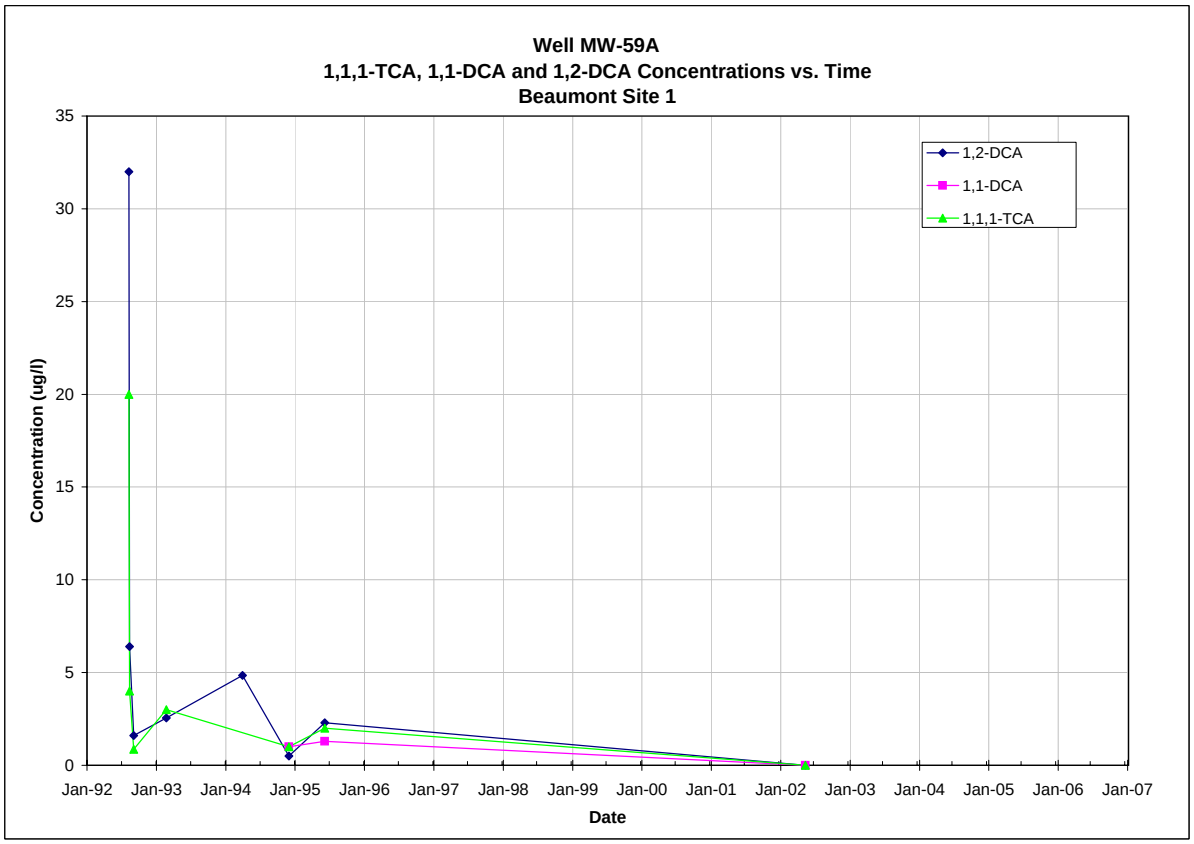

Note: All non-detections are set to zero for graphing purposes.

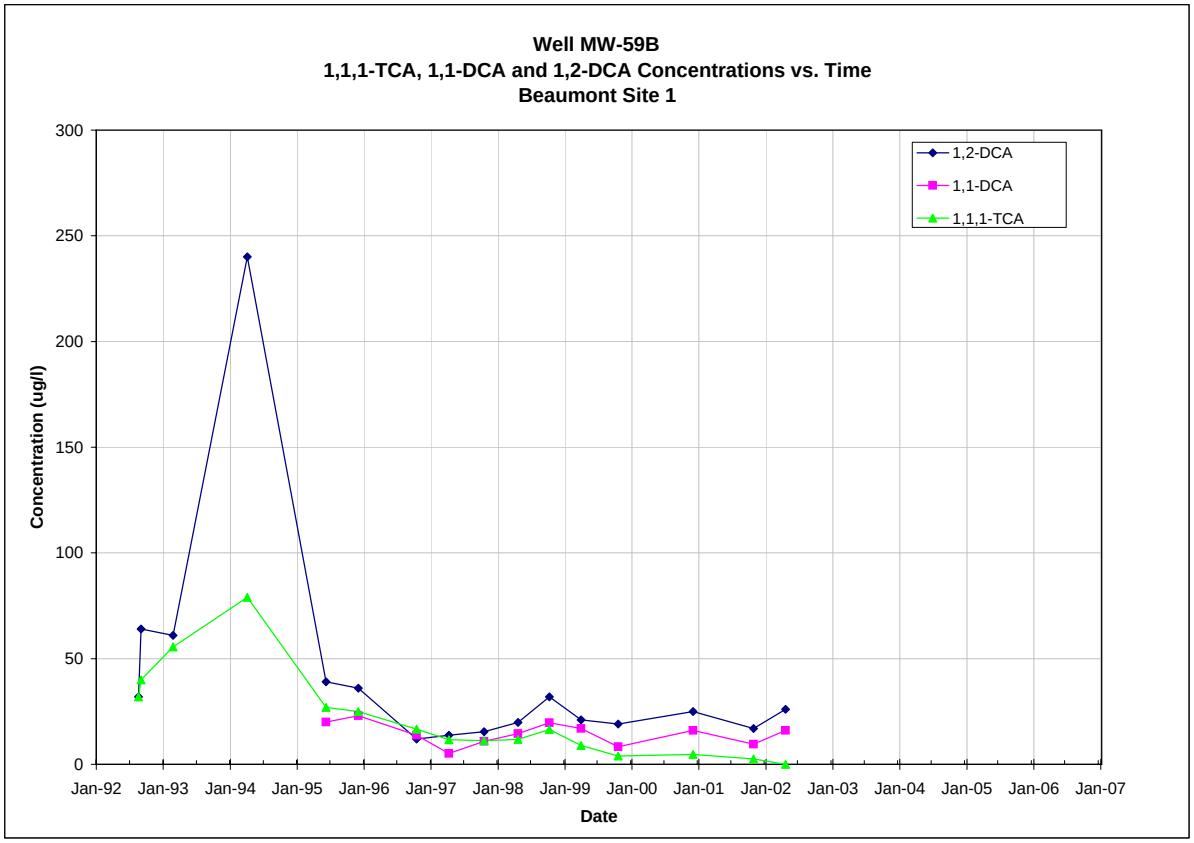

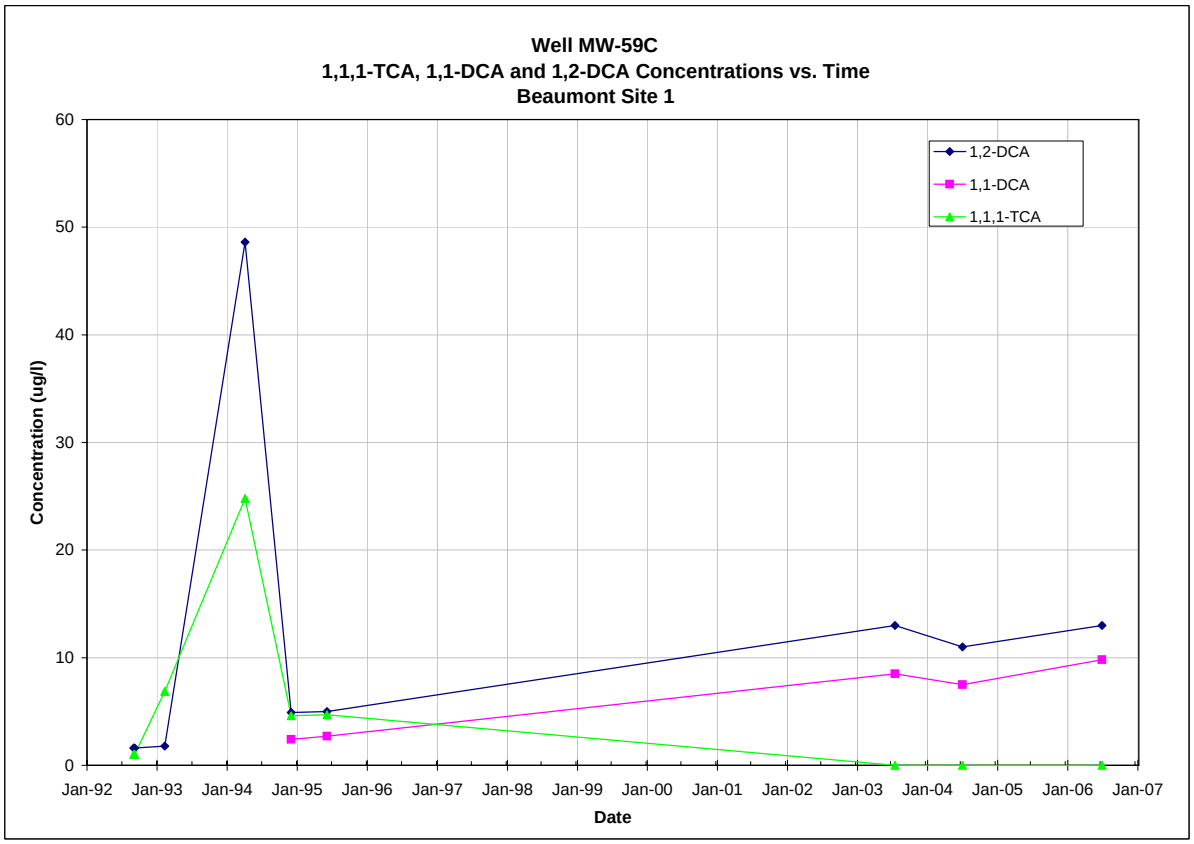

Note: All non-detections are set to zero for graphing purposes.

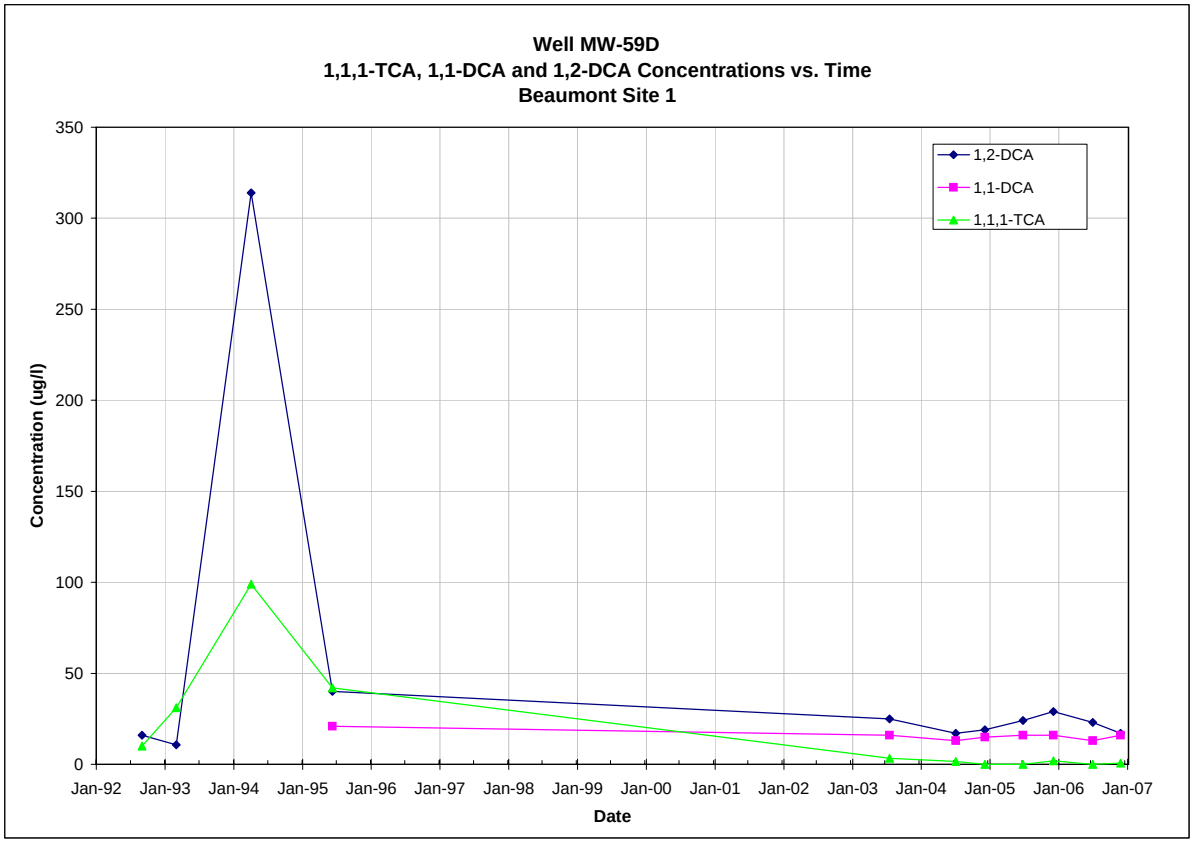

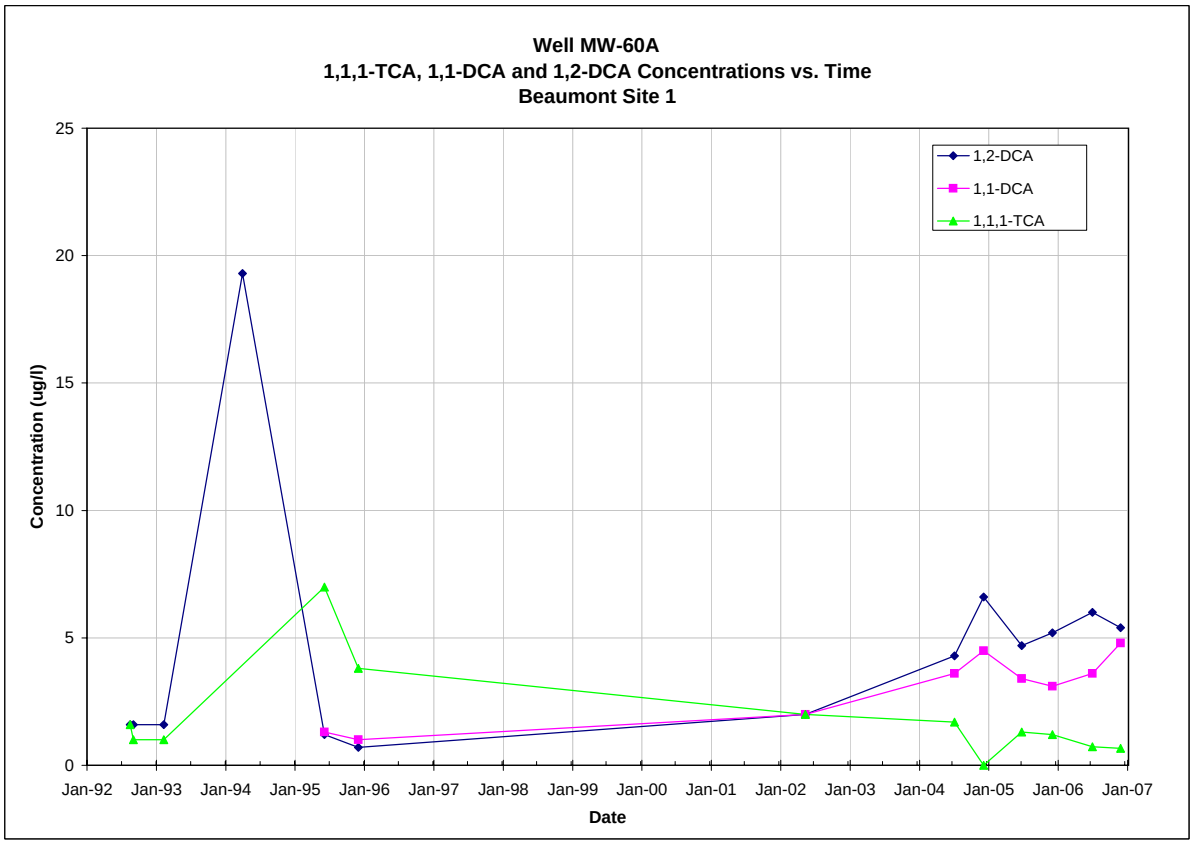

Note: All non-detections are set to zero for graphing purposes.

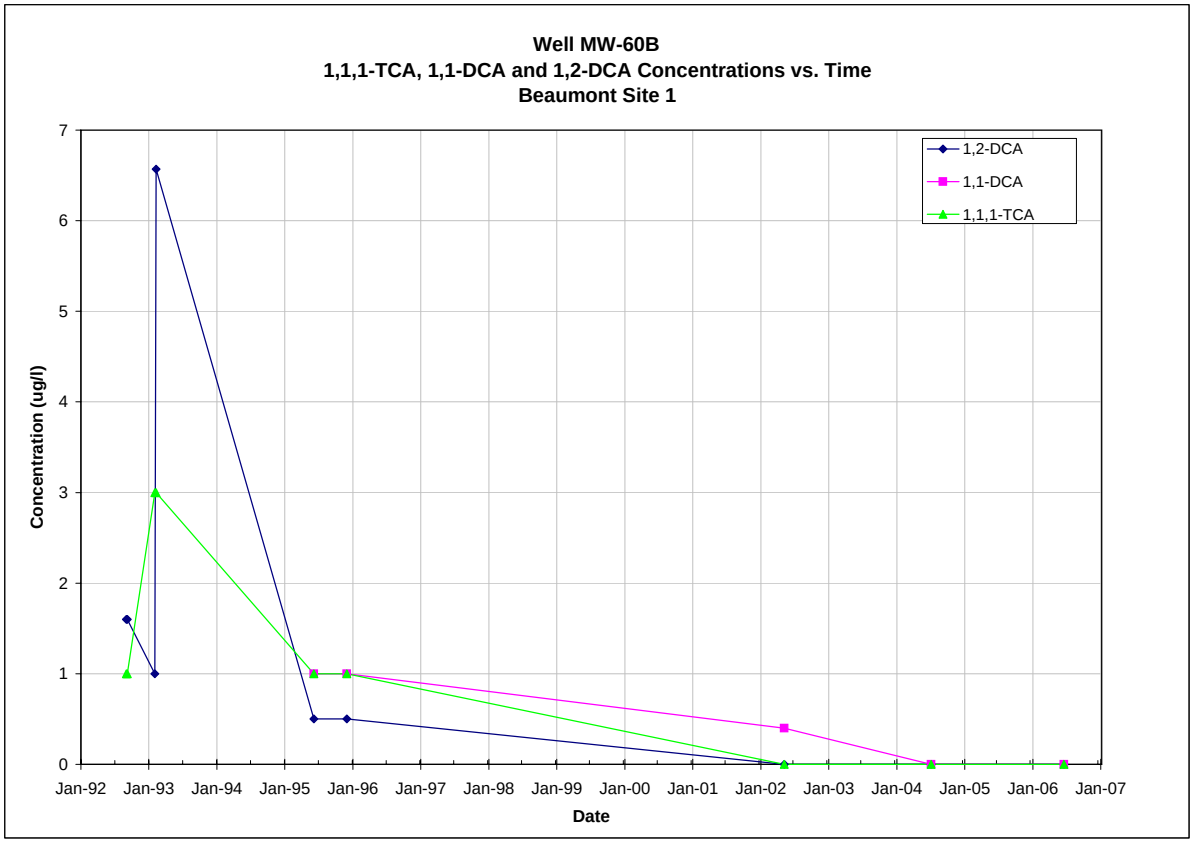

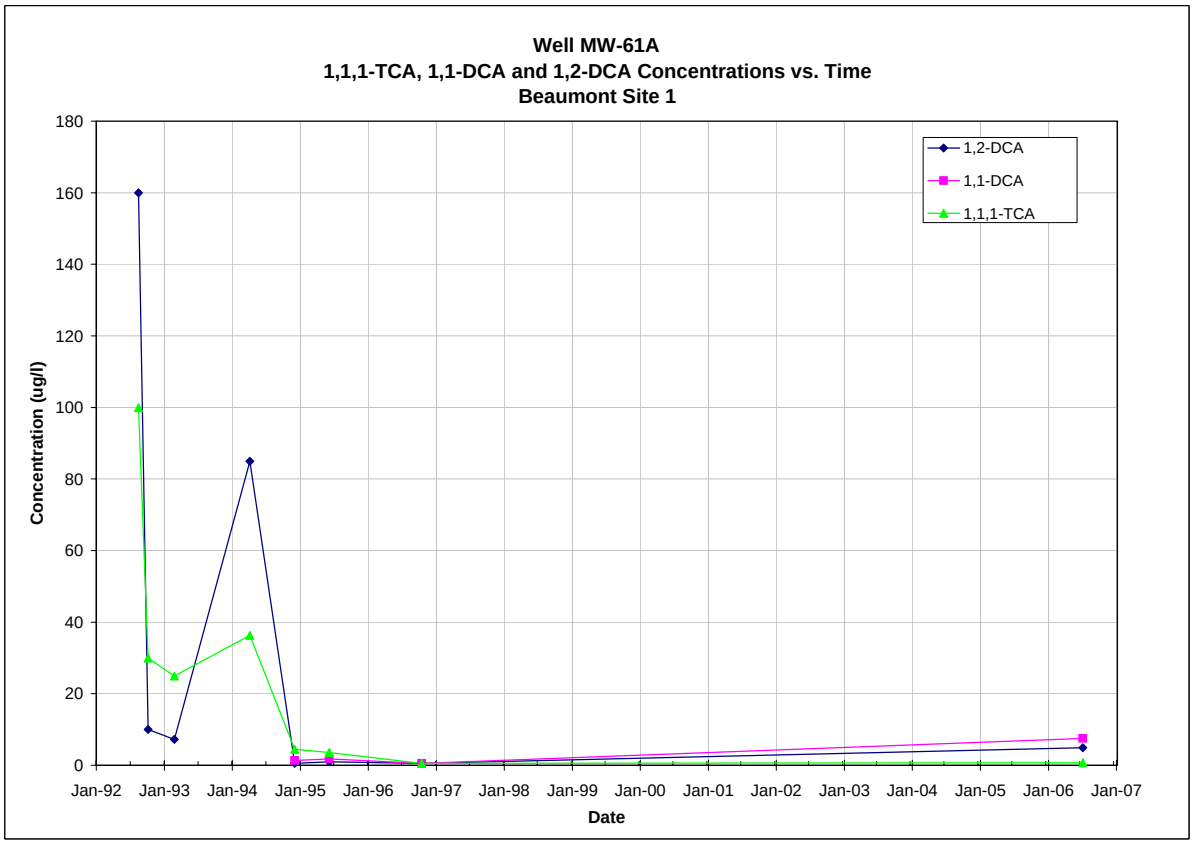

Note: All non-detections are set to zero for graphing purposes.

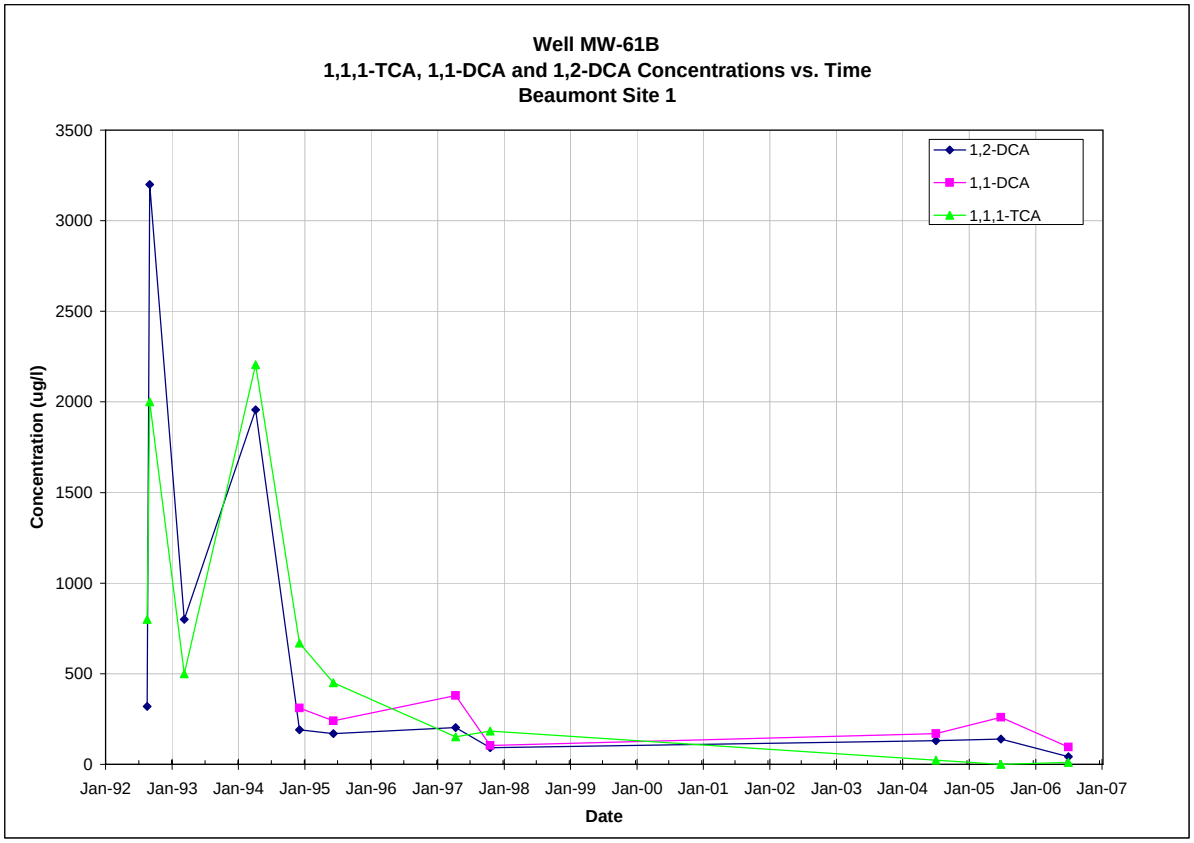

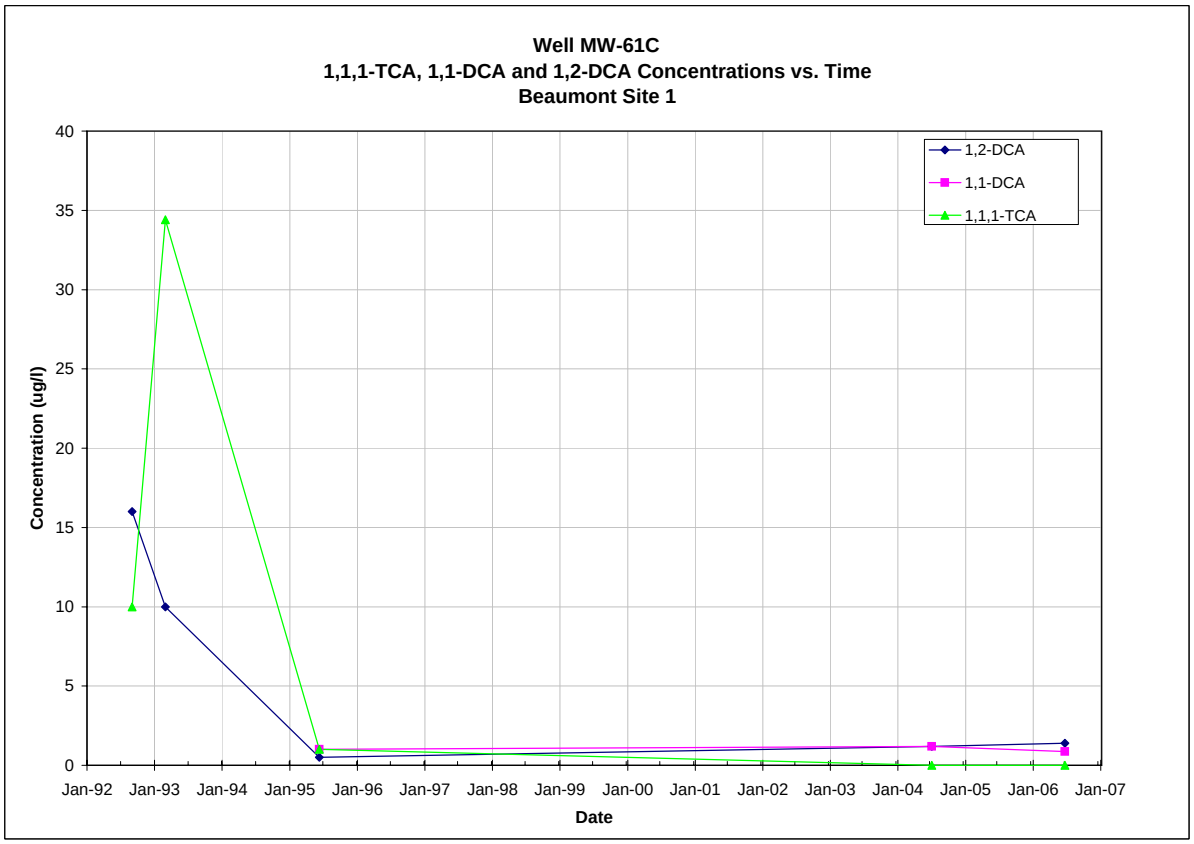

Note: All non-detections are set to zero for graphing purposes.

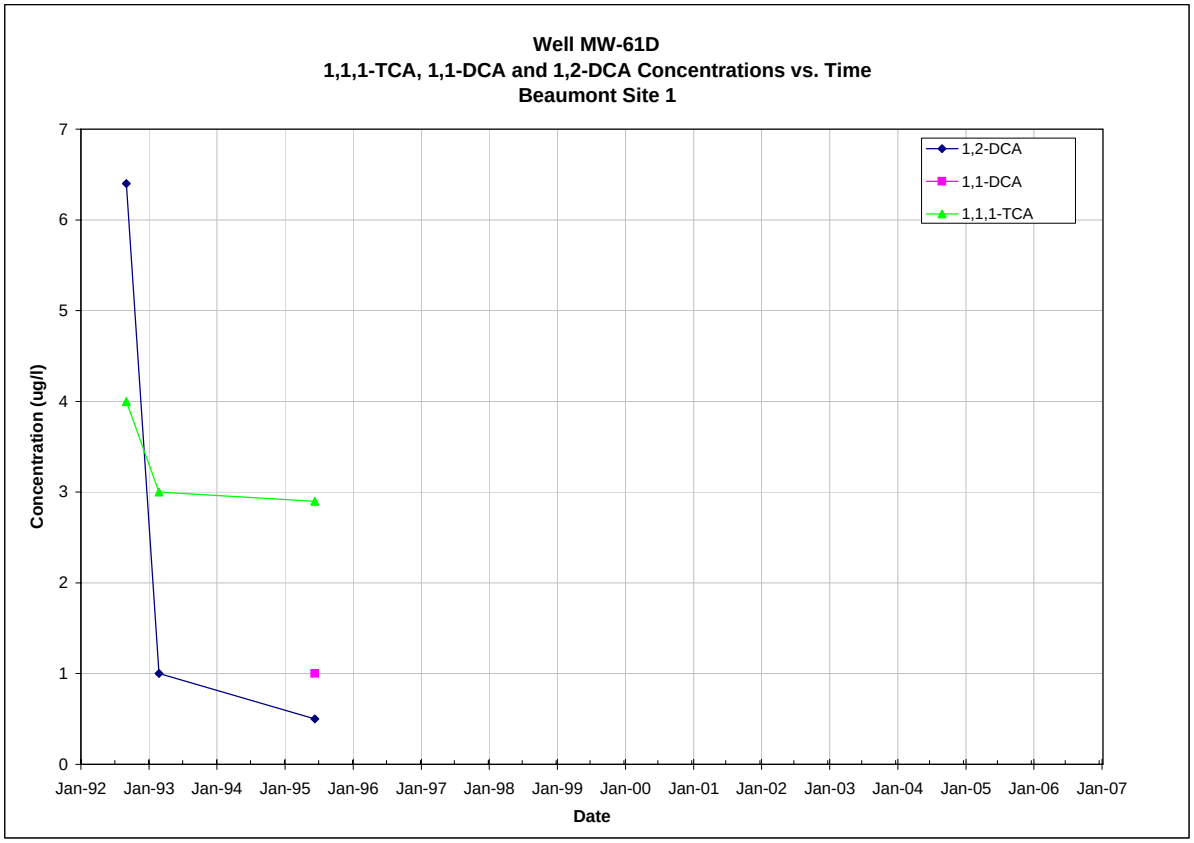

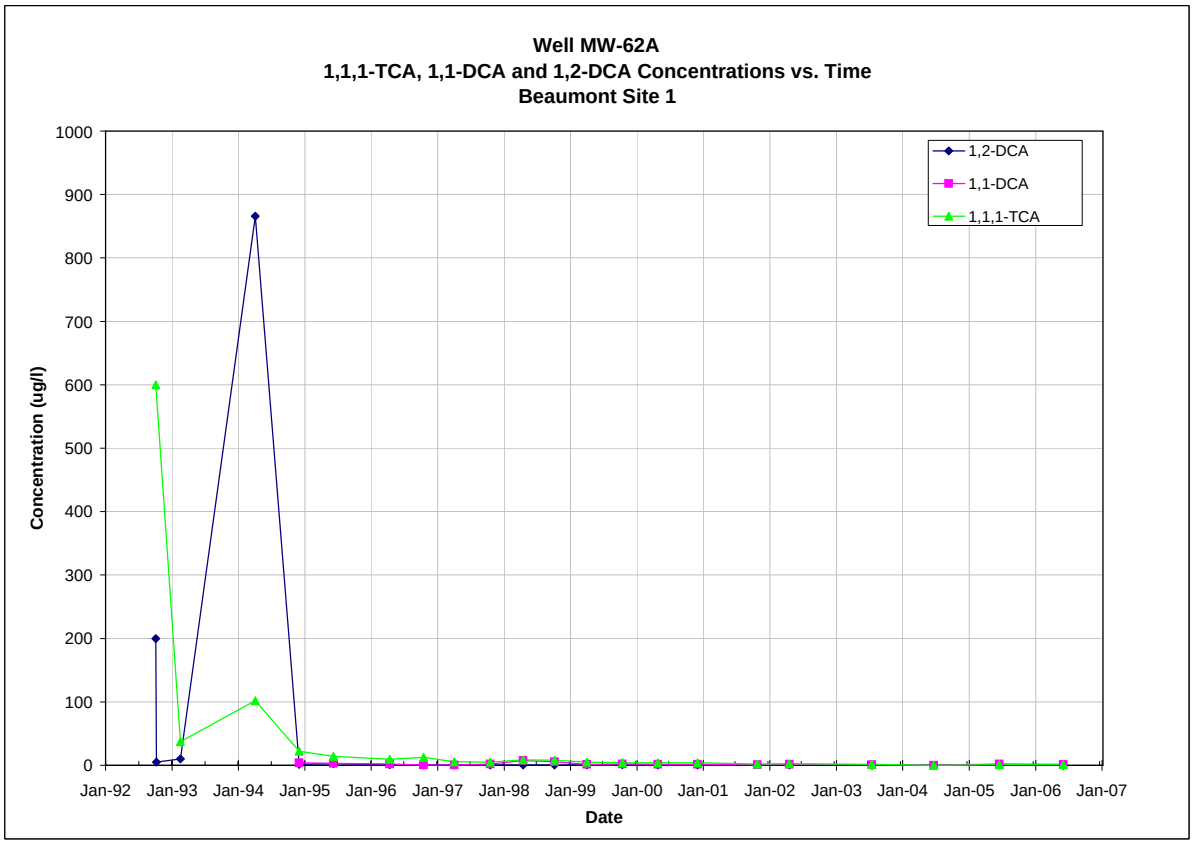

Note: All non-detections are set to zero for graphing purposes.

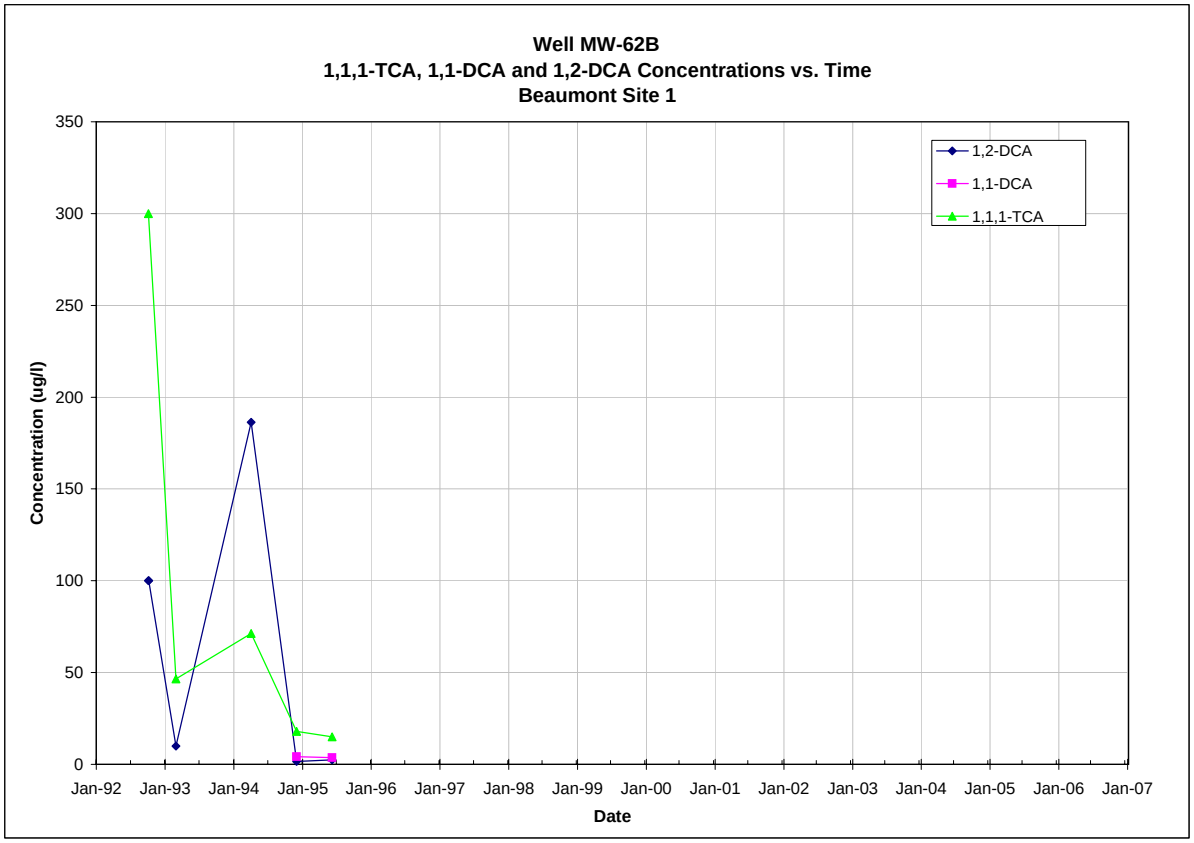

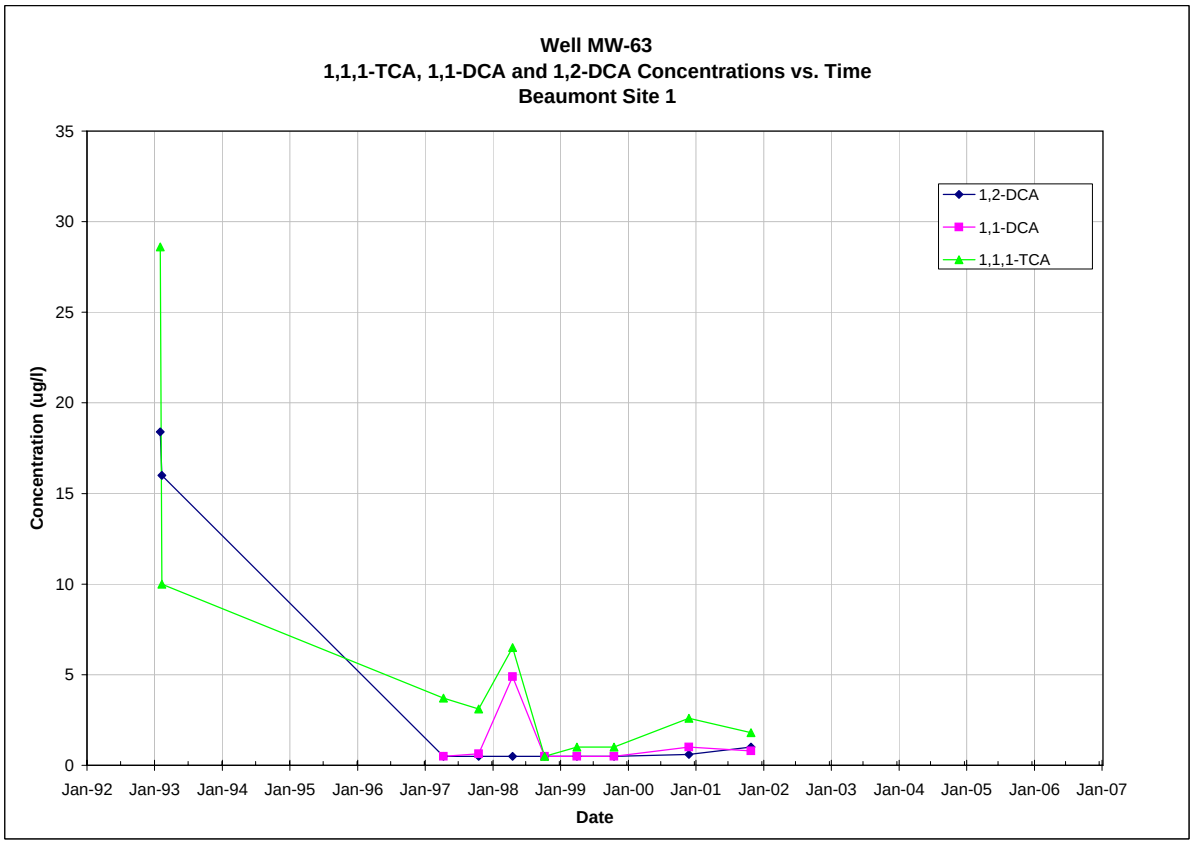

Note: All non-detections are set to zero for graphing purposes.

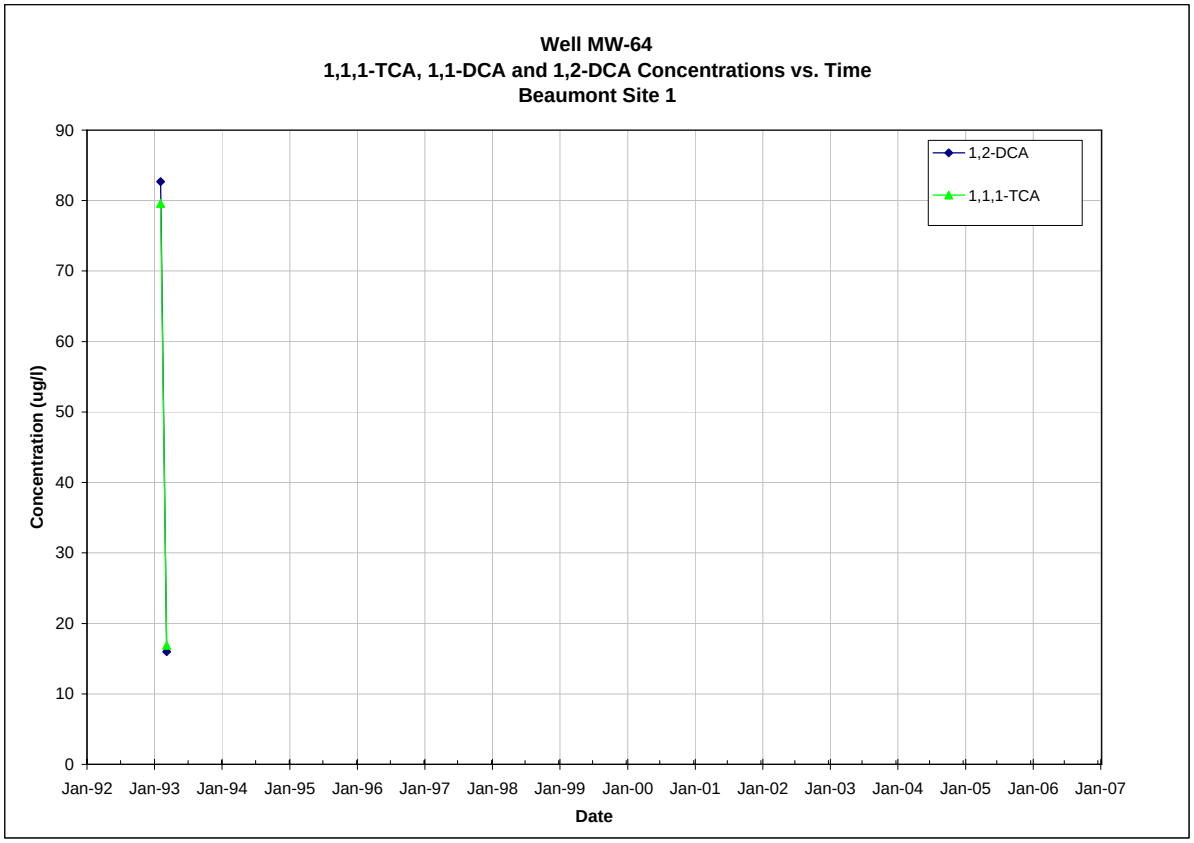

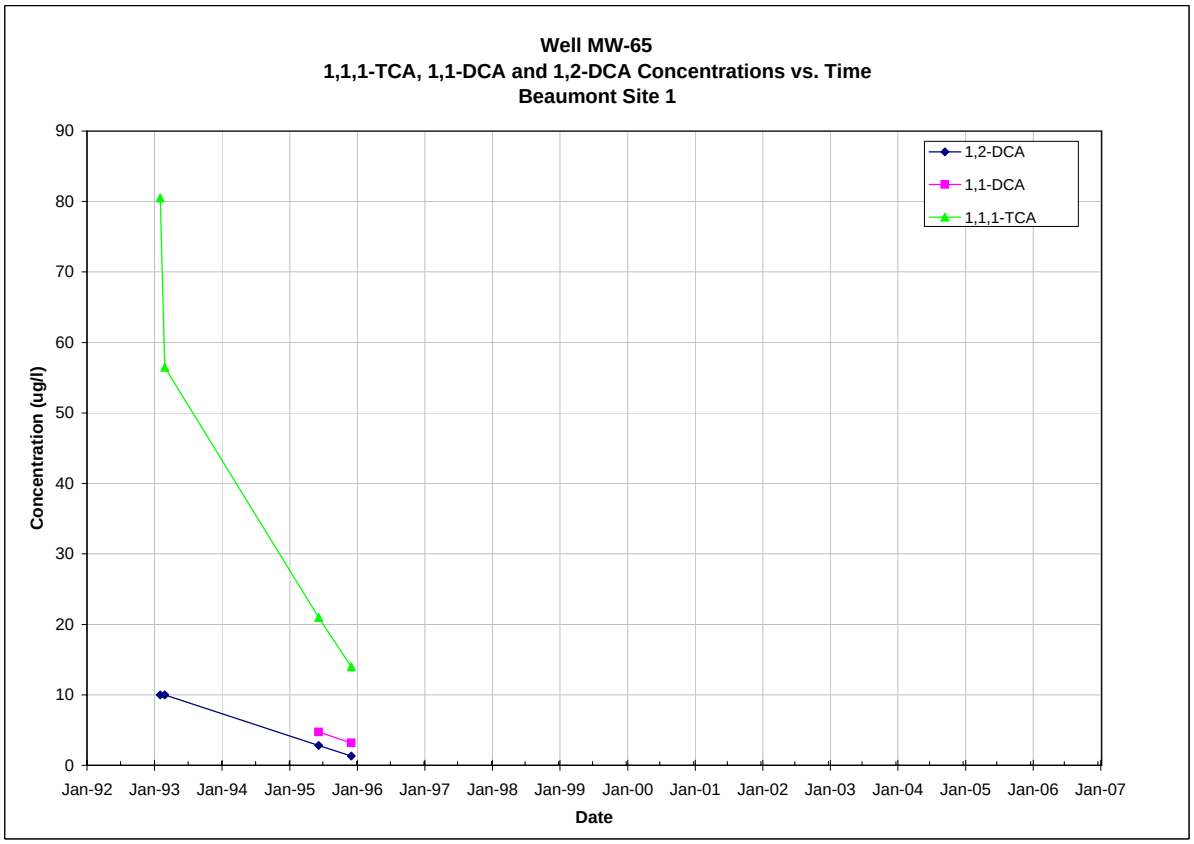

Note: All non-detections are set to zero for graphing purposes.

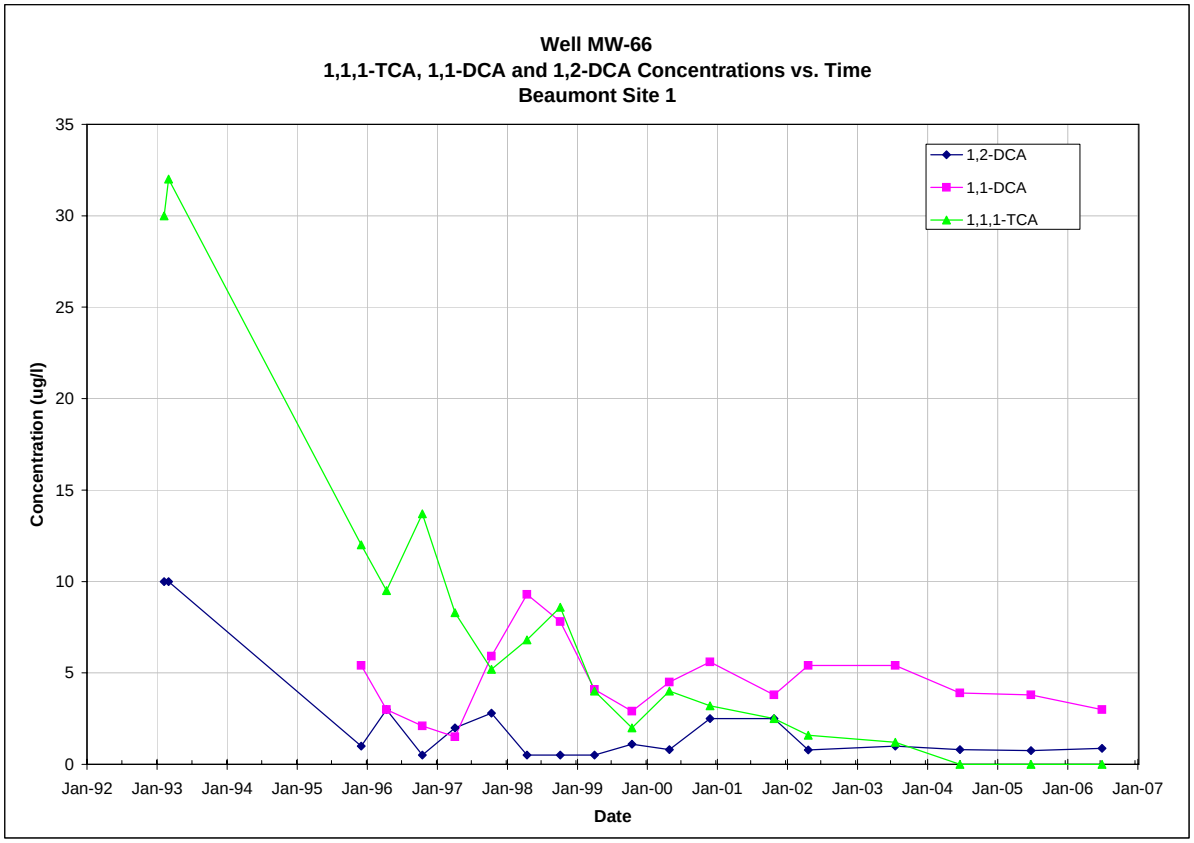

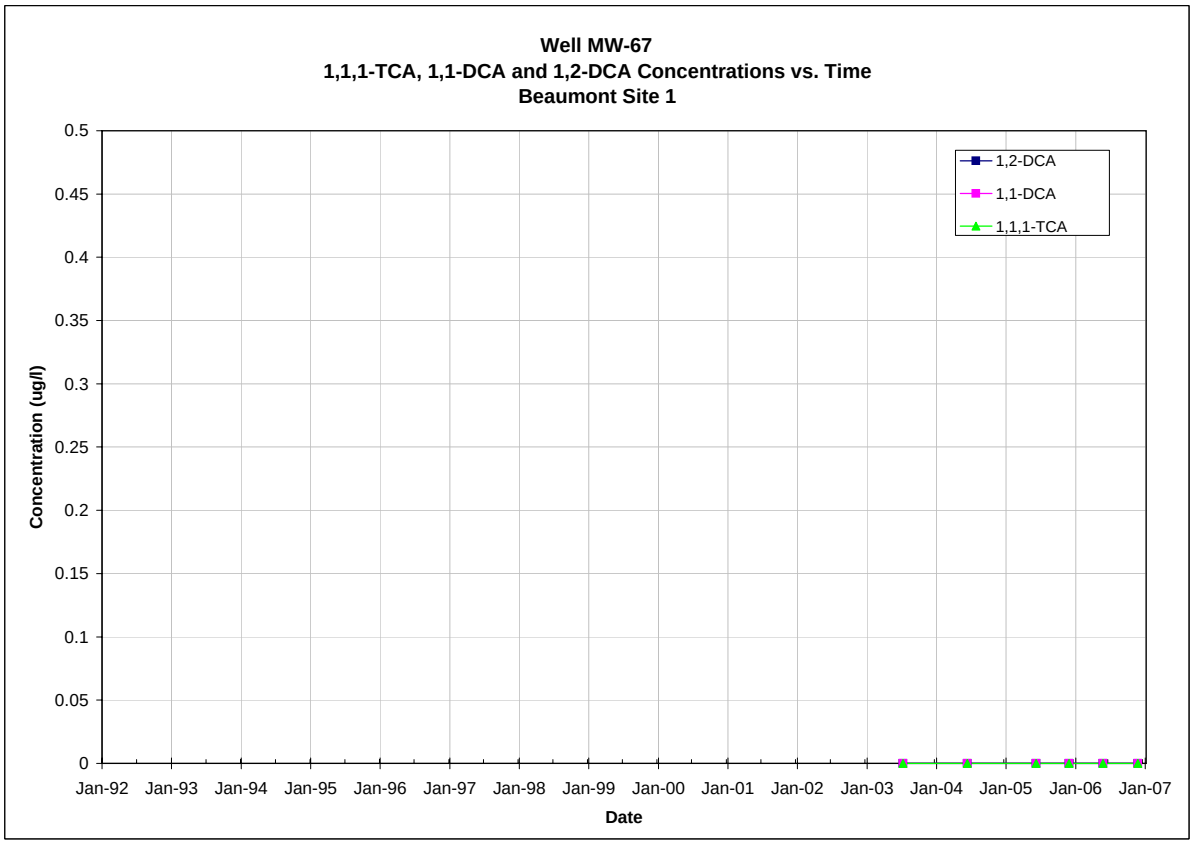

Note: All non-detections are set to zero for graphing purposes.

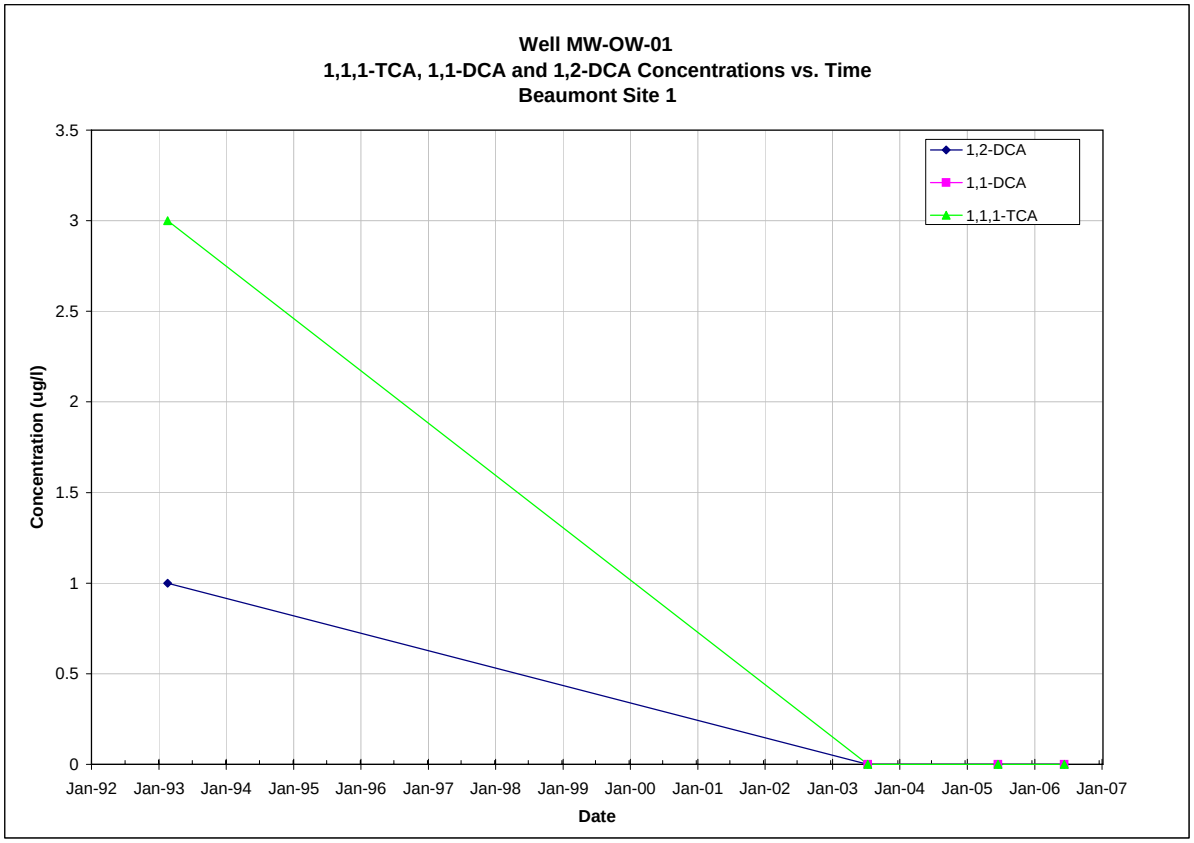

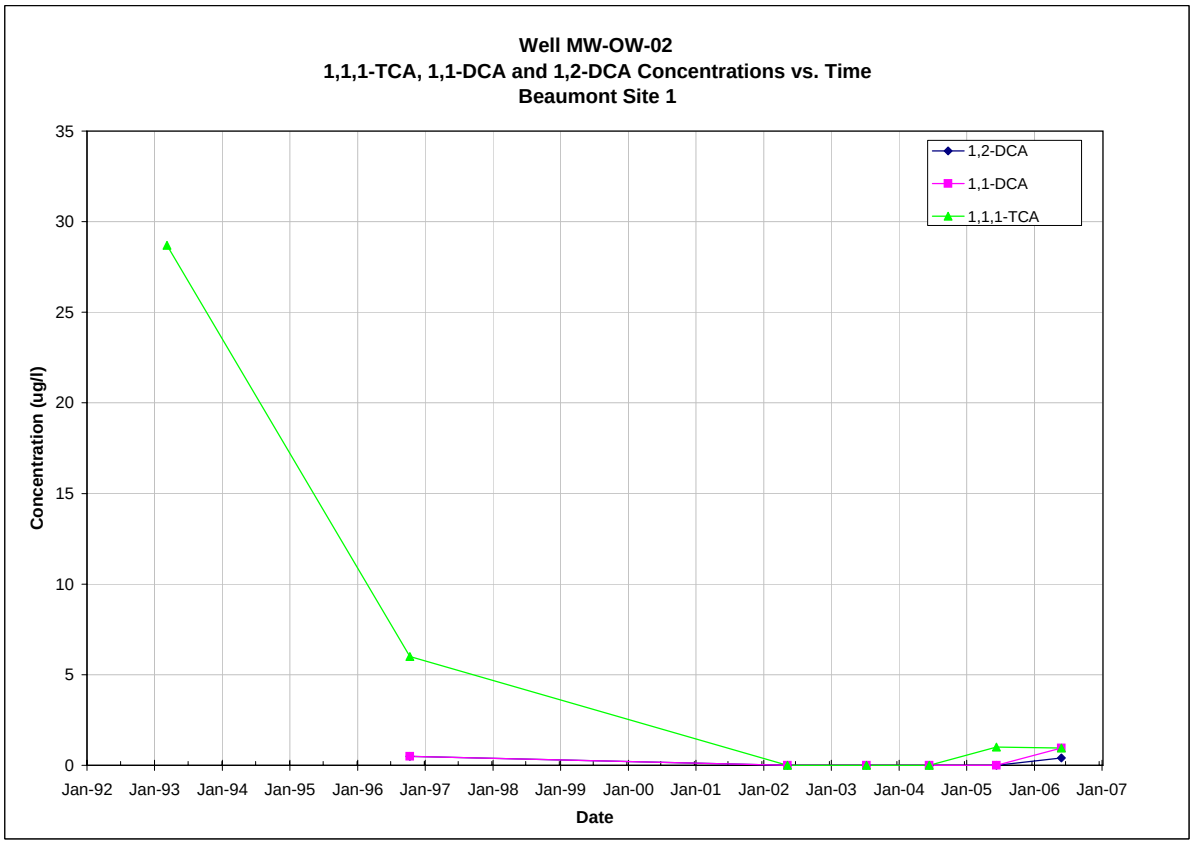

Note: All non-detections are set to zero for graphing purposes.

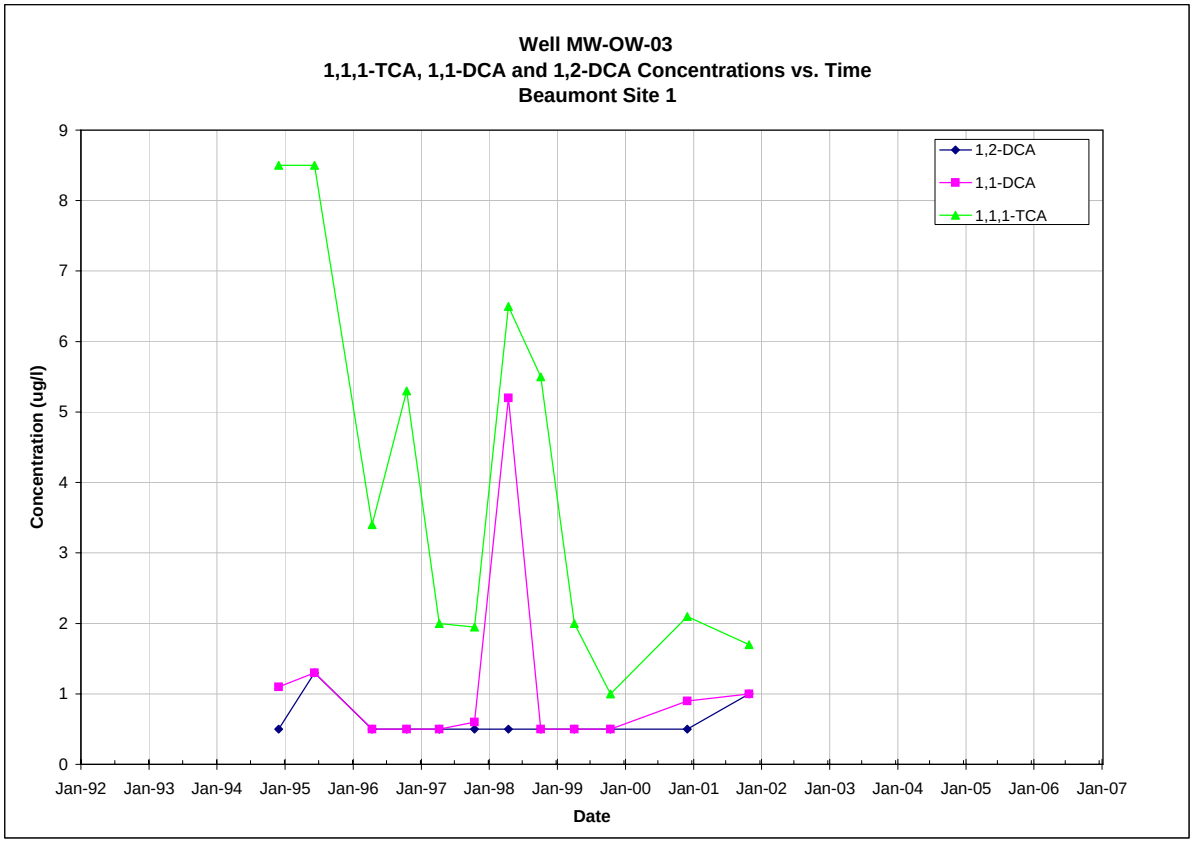

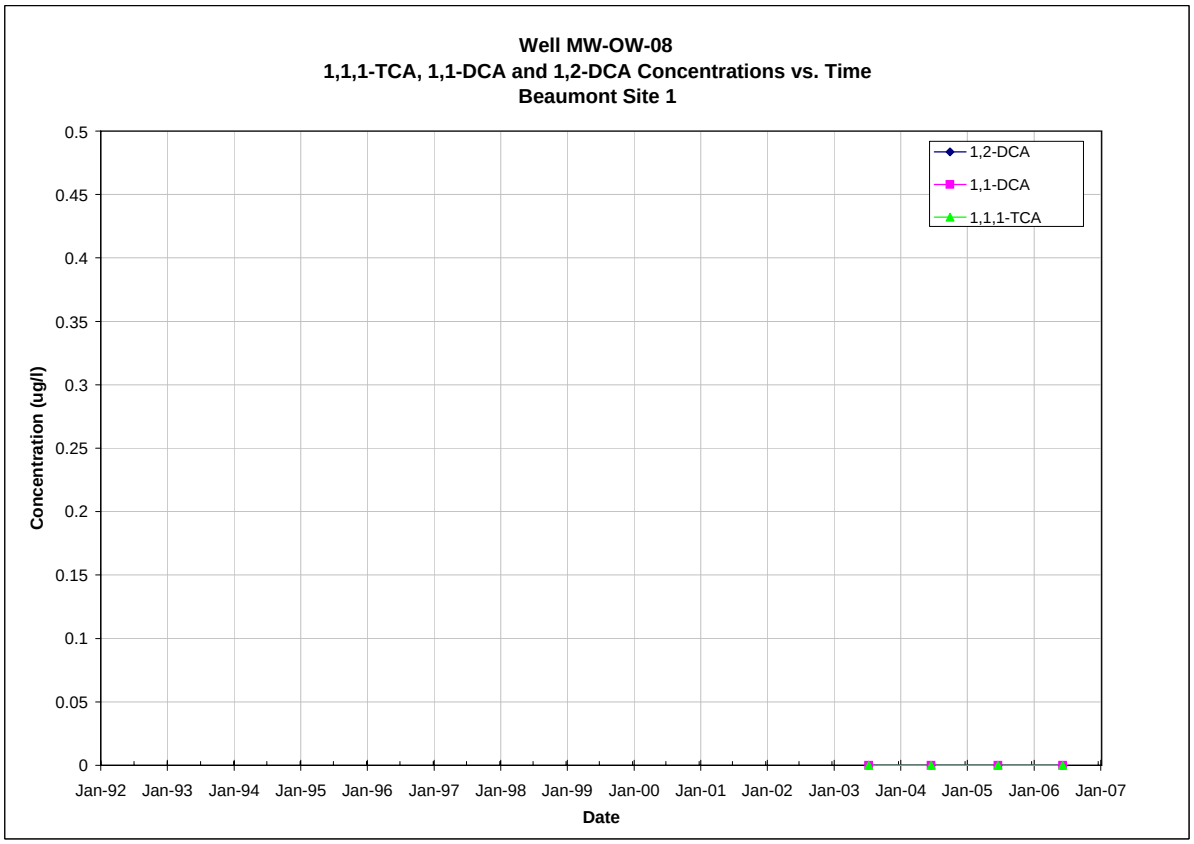

Note: All non-detections are set to zero for graphing purposes.

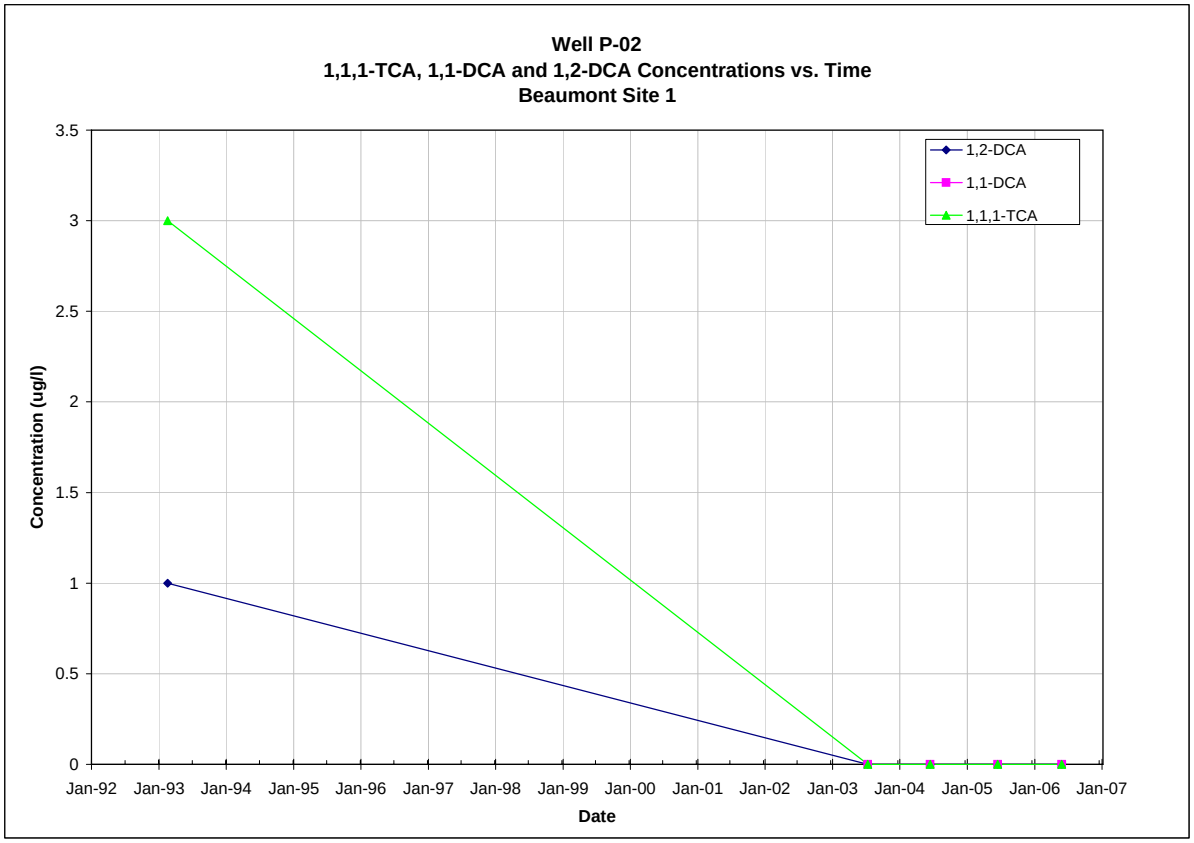

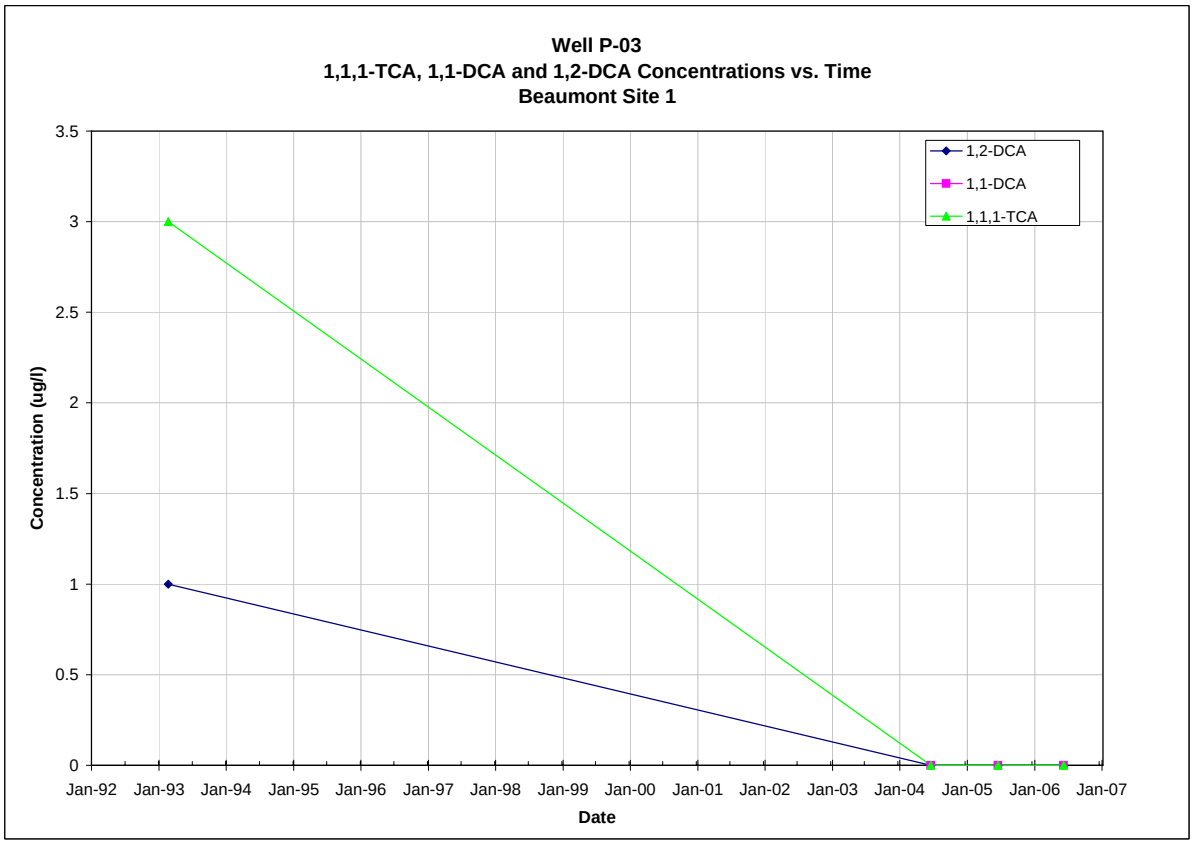

Note: All non-detections are set to zero for graphing purposes.

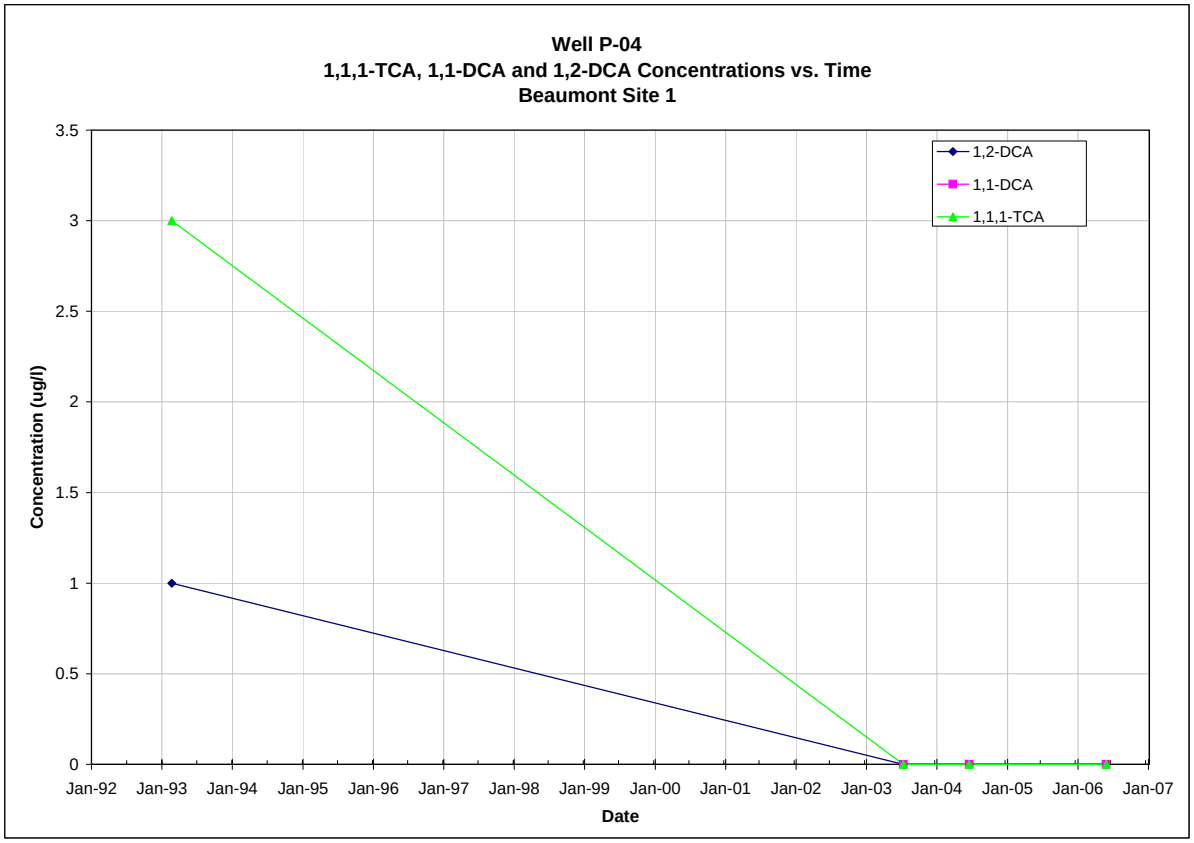

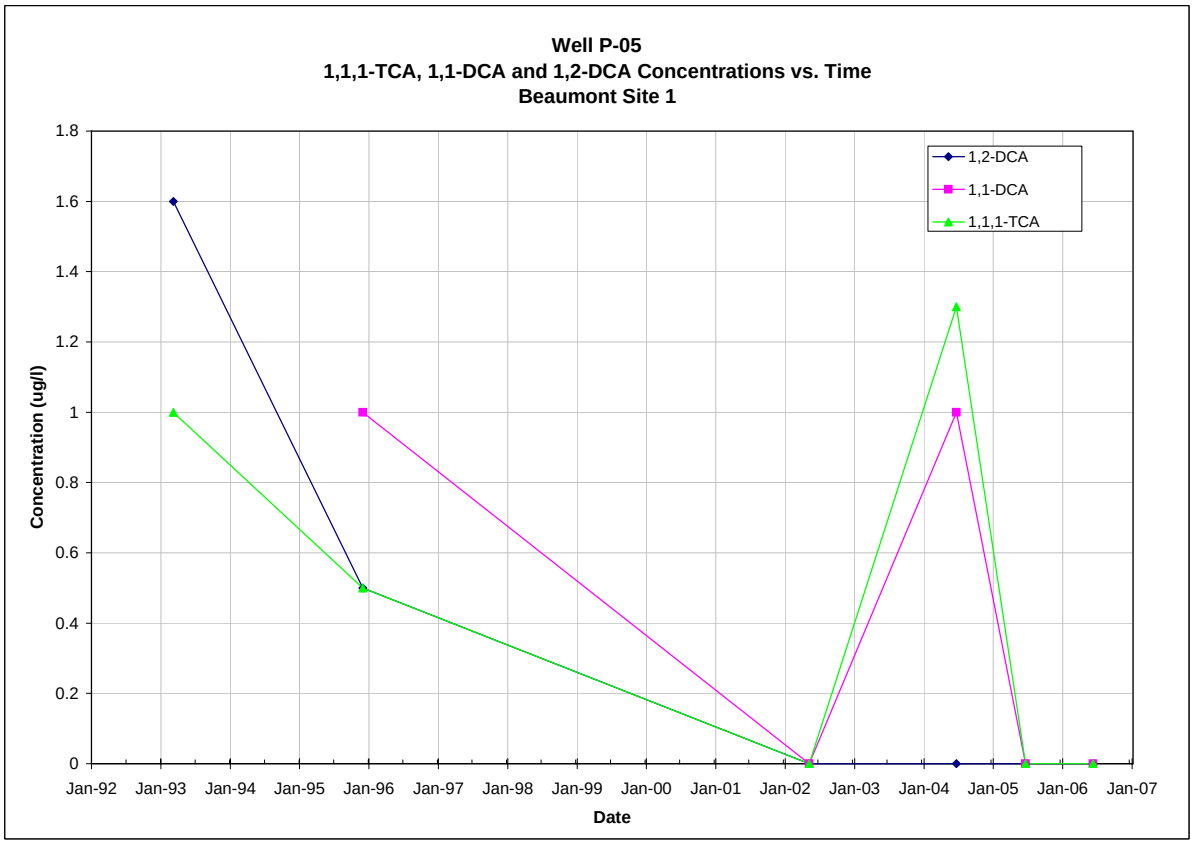

Note: All non-detections are set to zero for graphing purposes.

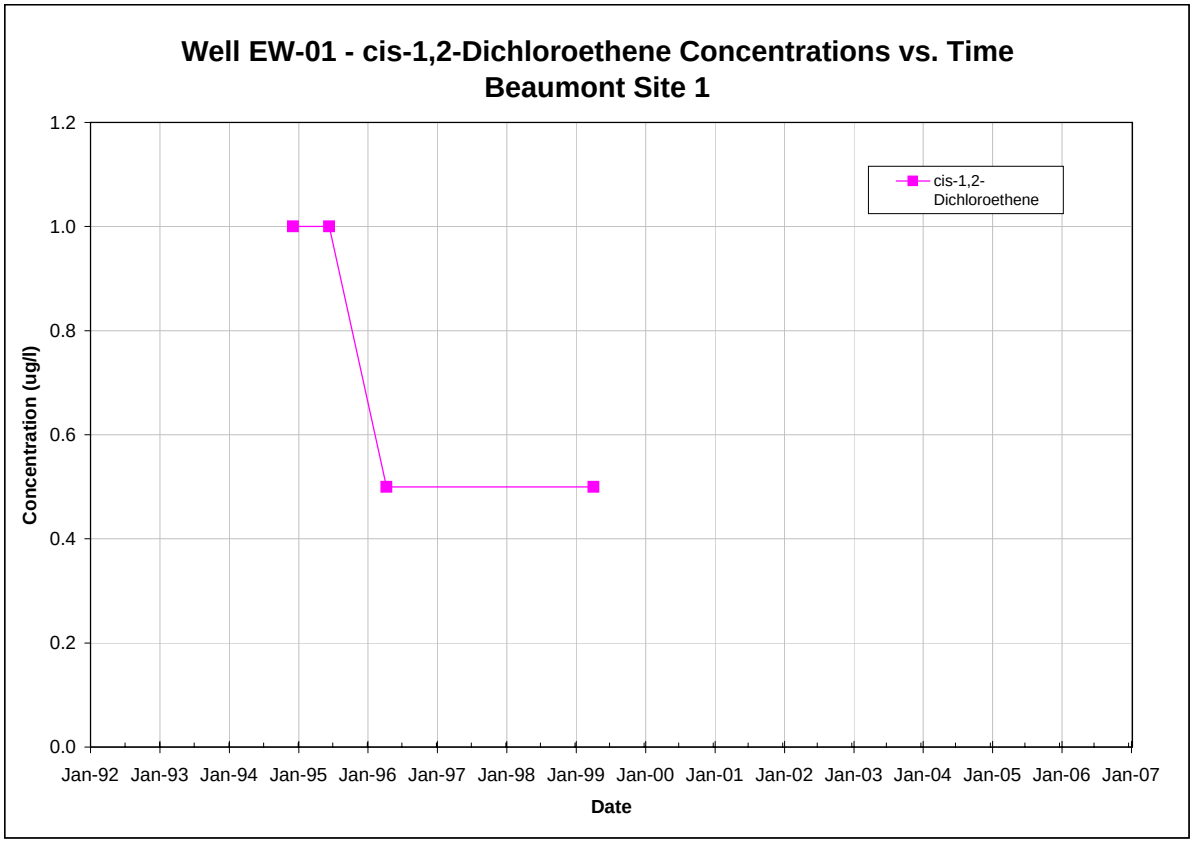

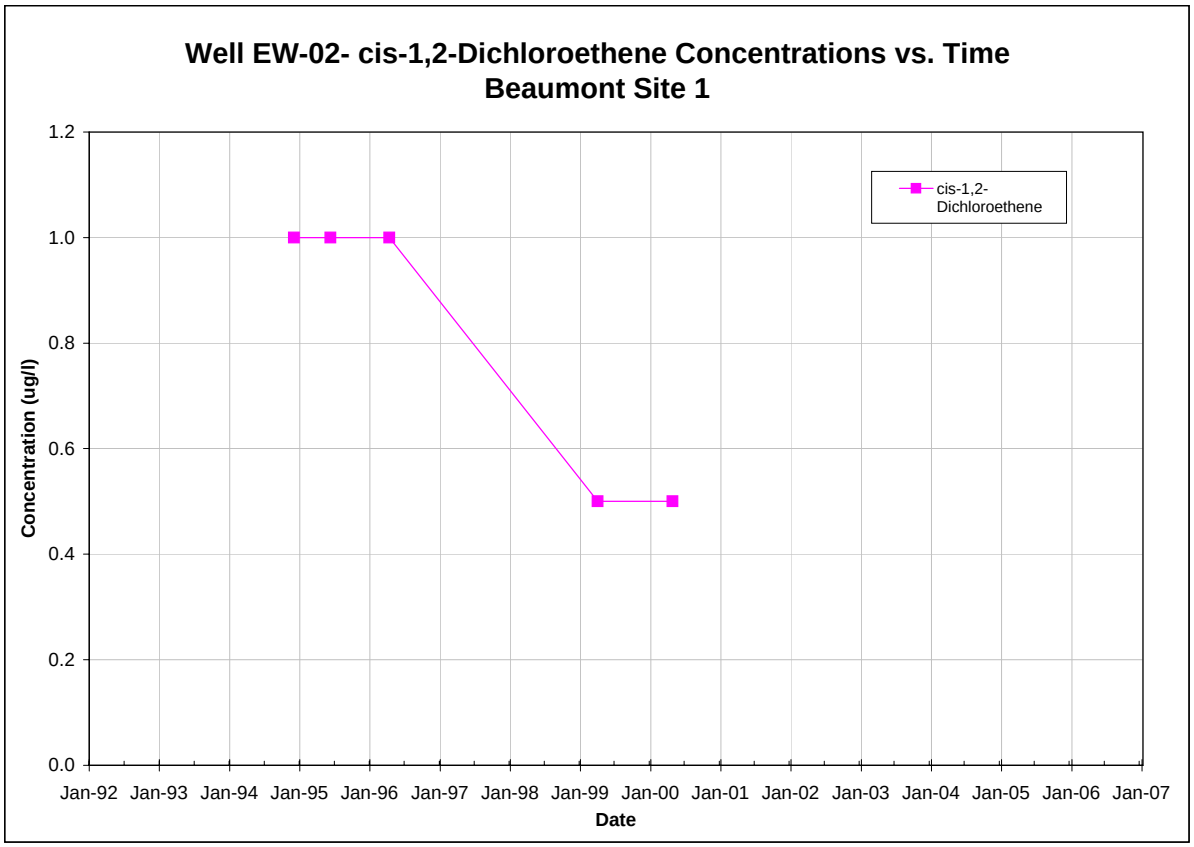

Note: All non-detections are set to zero for graphing purposes.

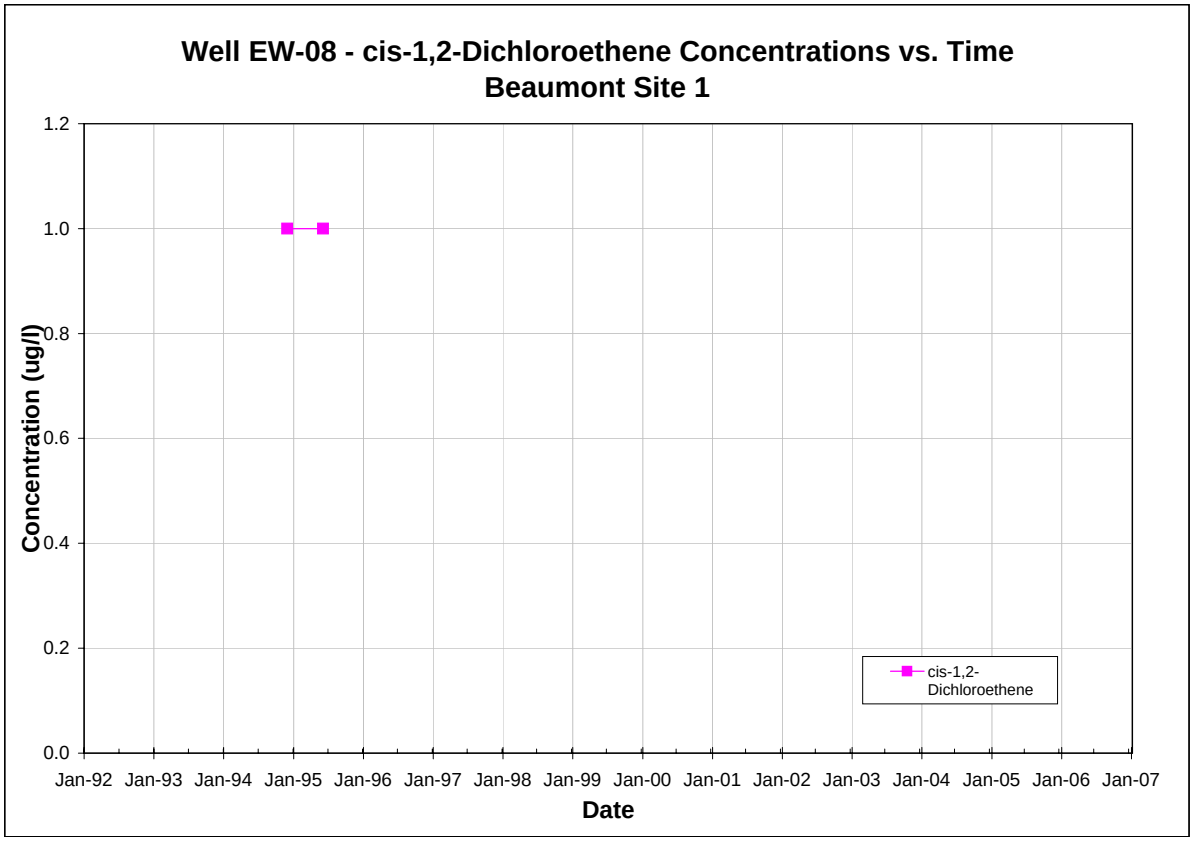

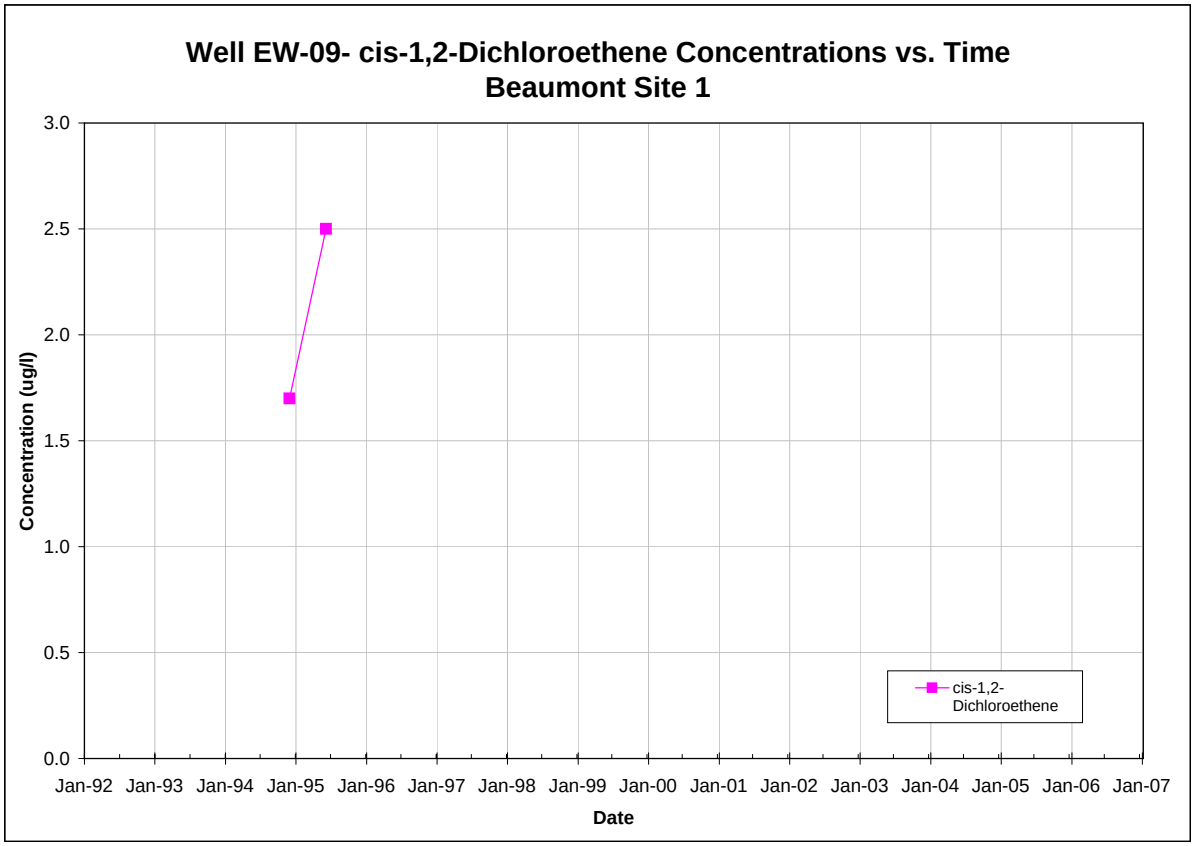

Note: All non-detections are set to zero for graphing purposes.

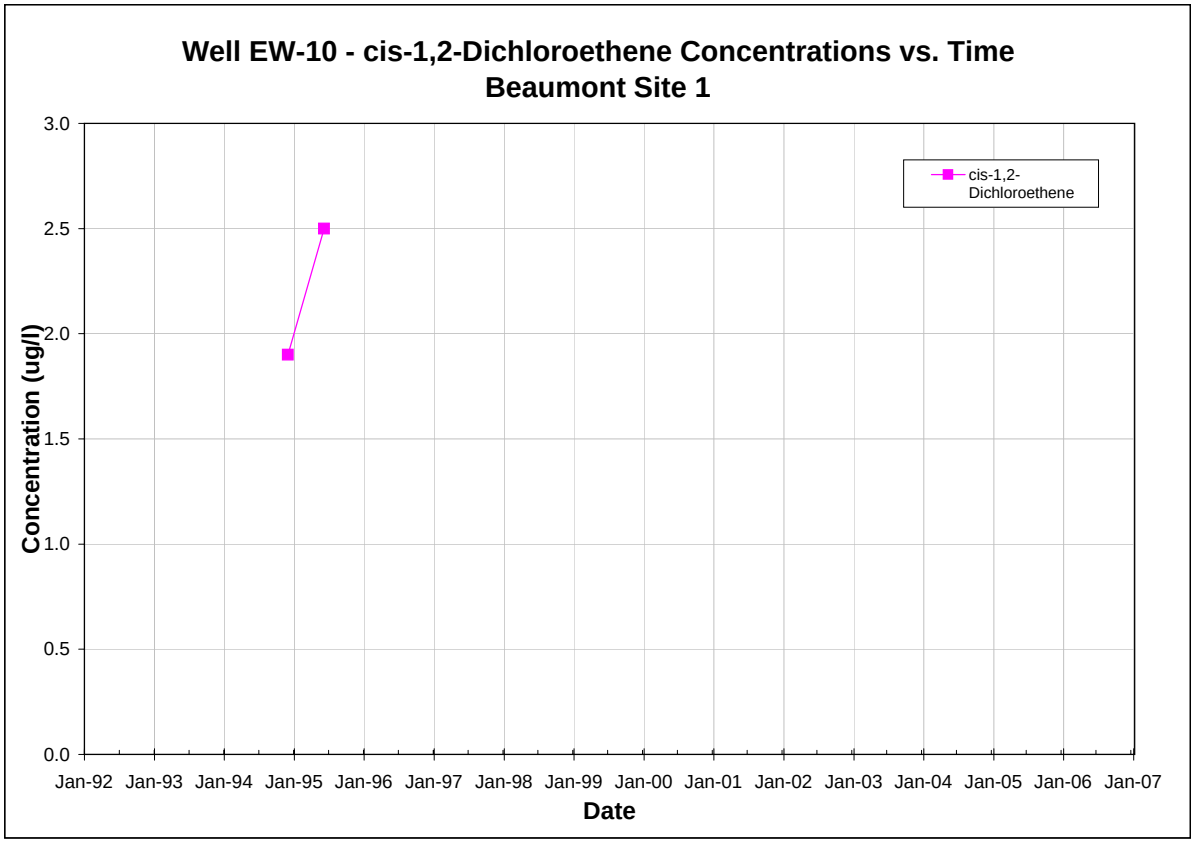

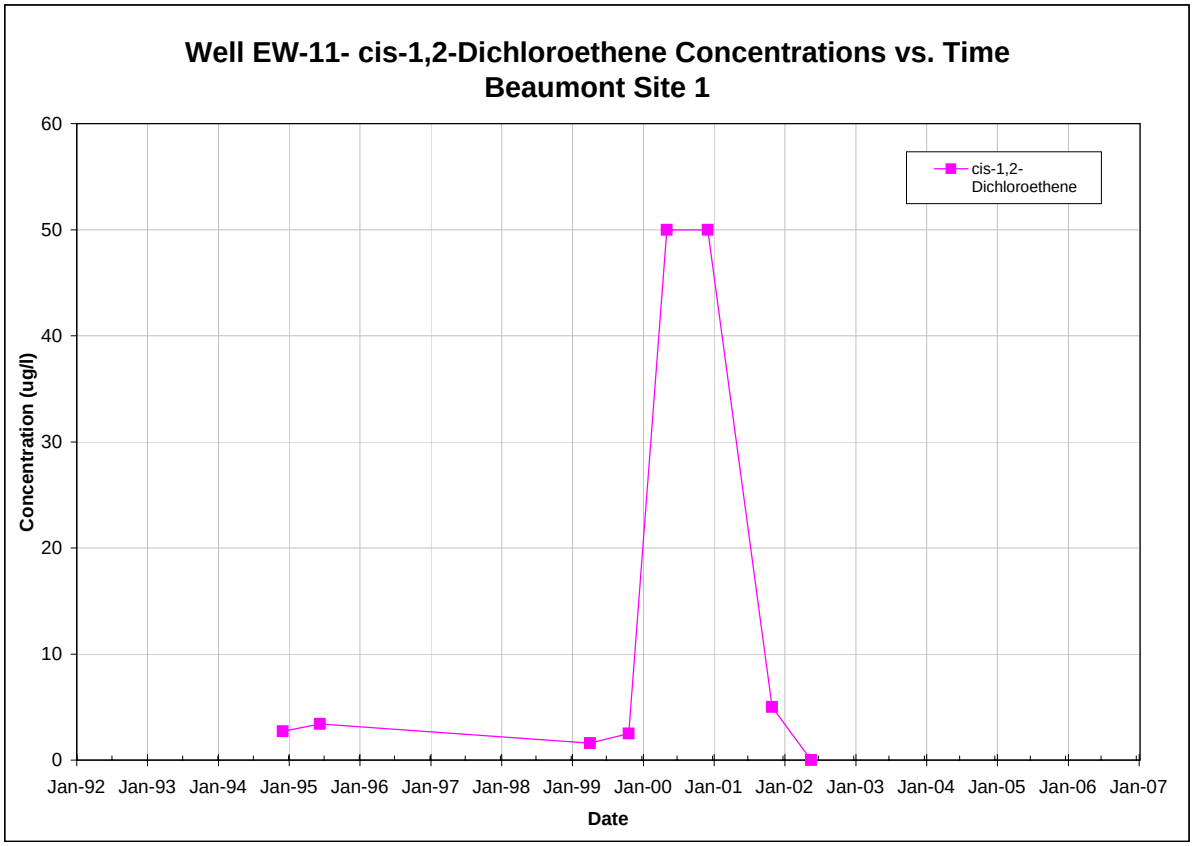

Note: All non-detections are set to zero for graphing purposes.

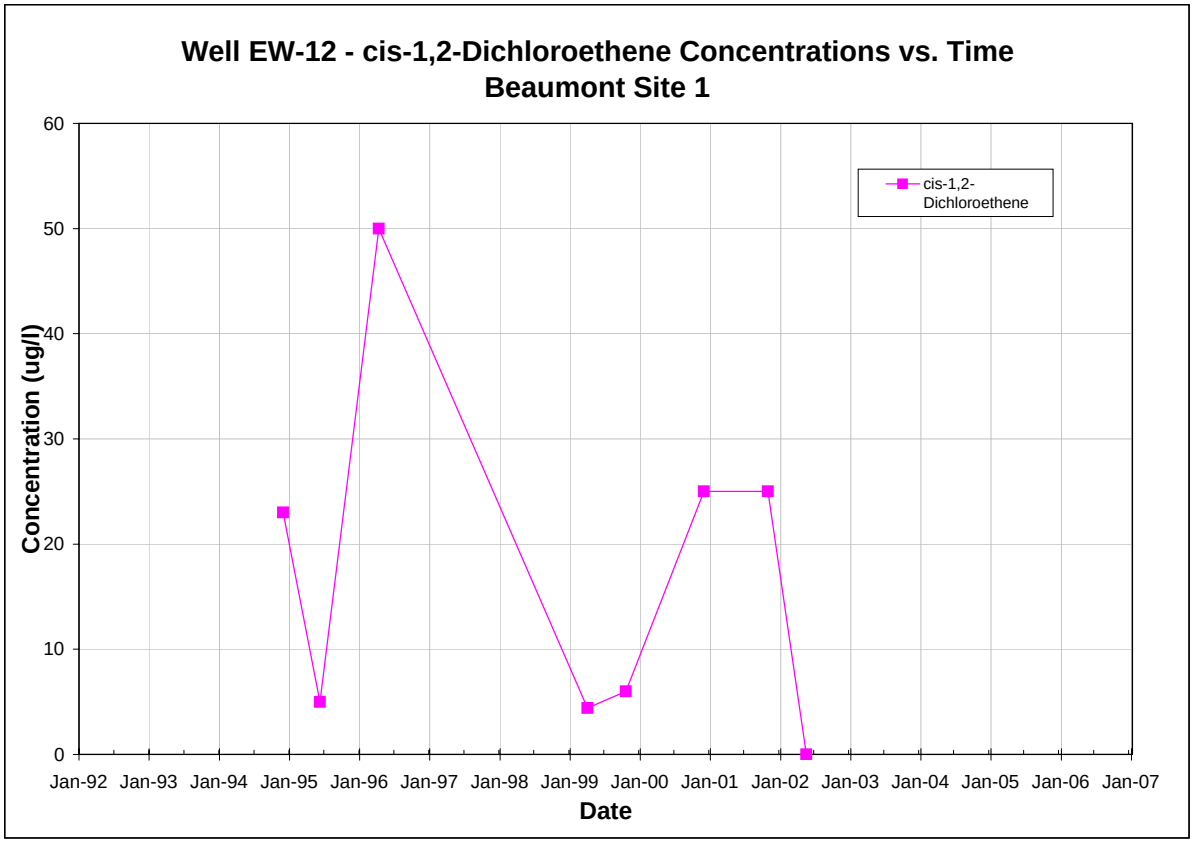

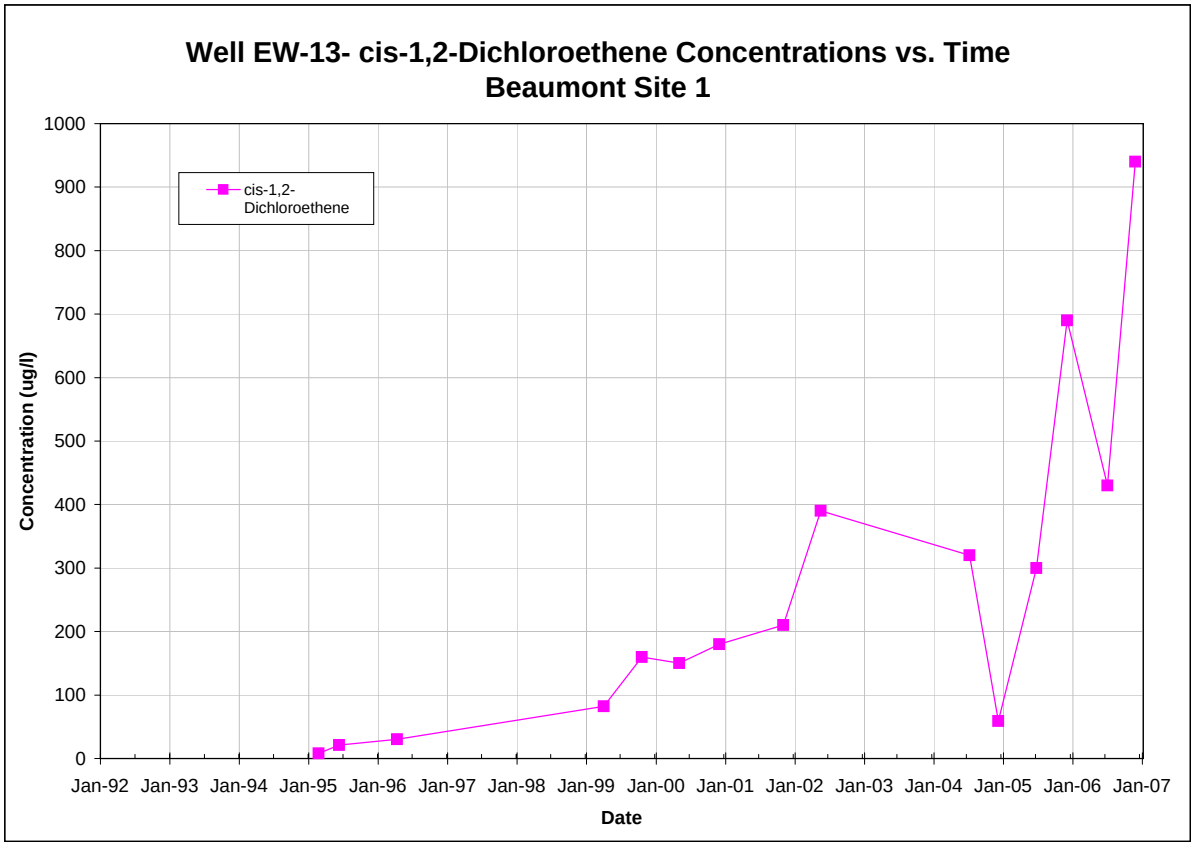

Note: All non-detections are set to zero for graphing purposes.

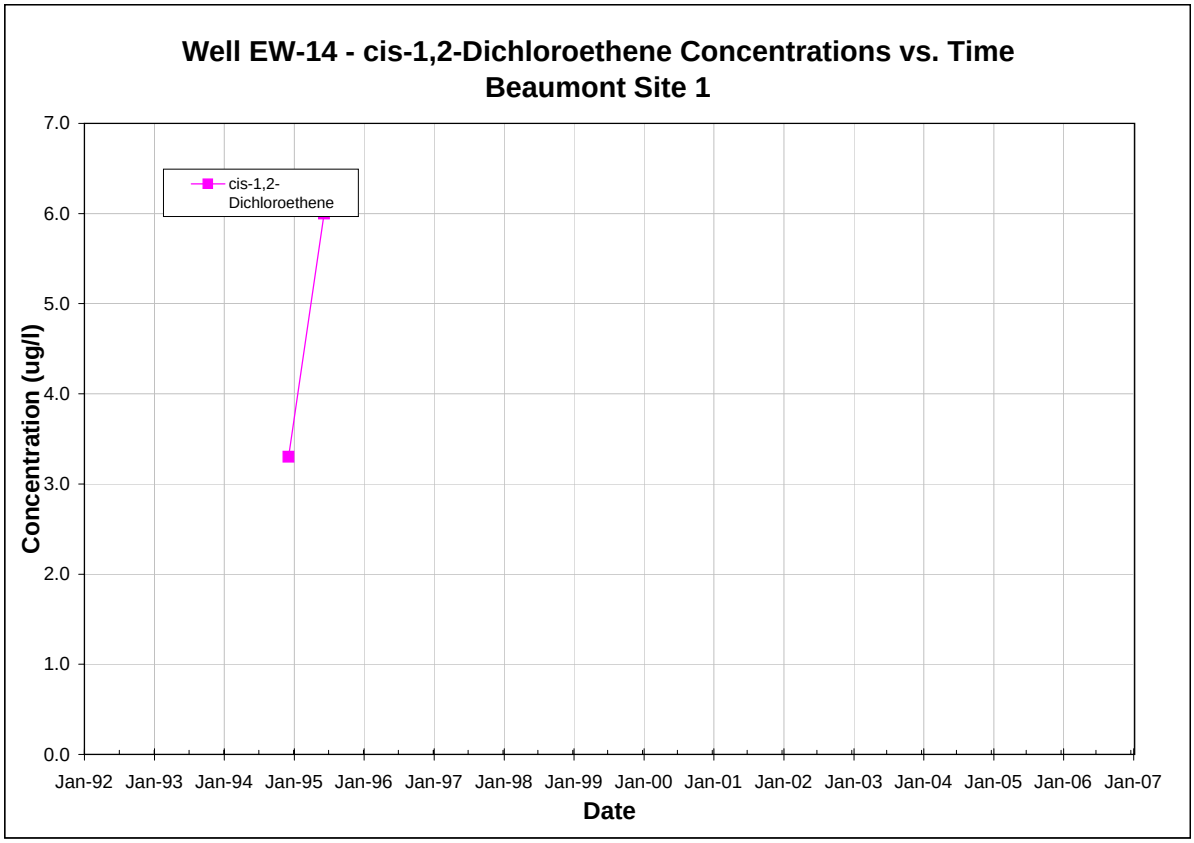

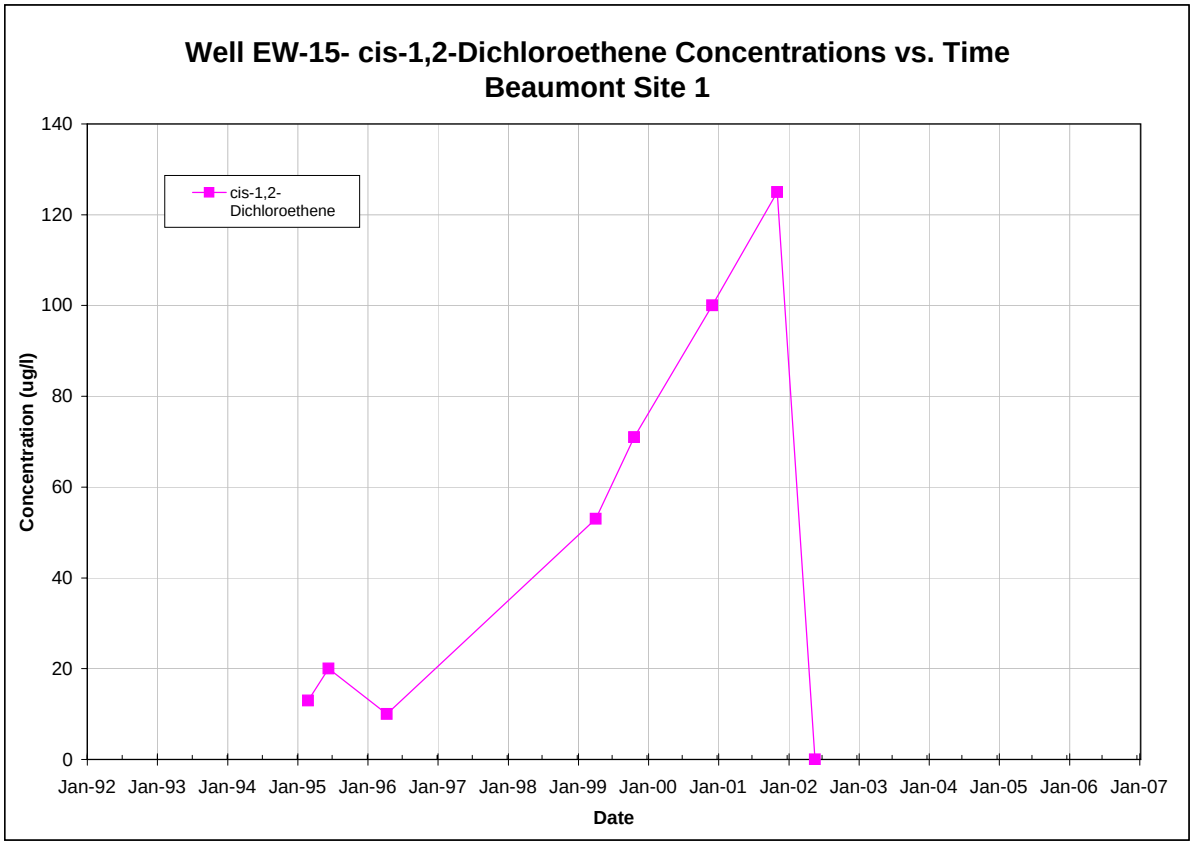

Note: All non-detections are set to zero for graphing purposes.

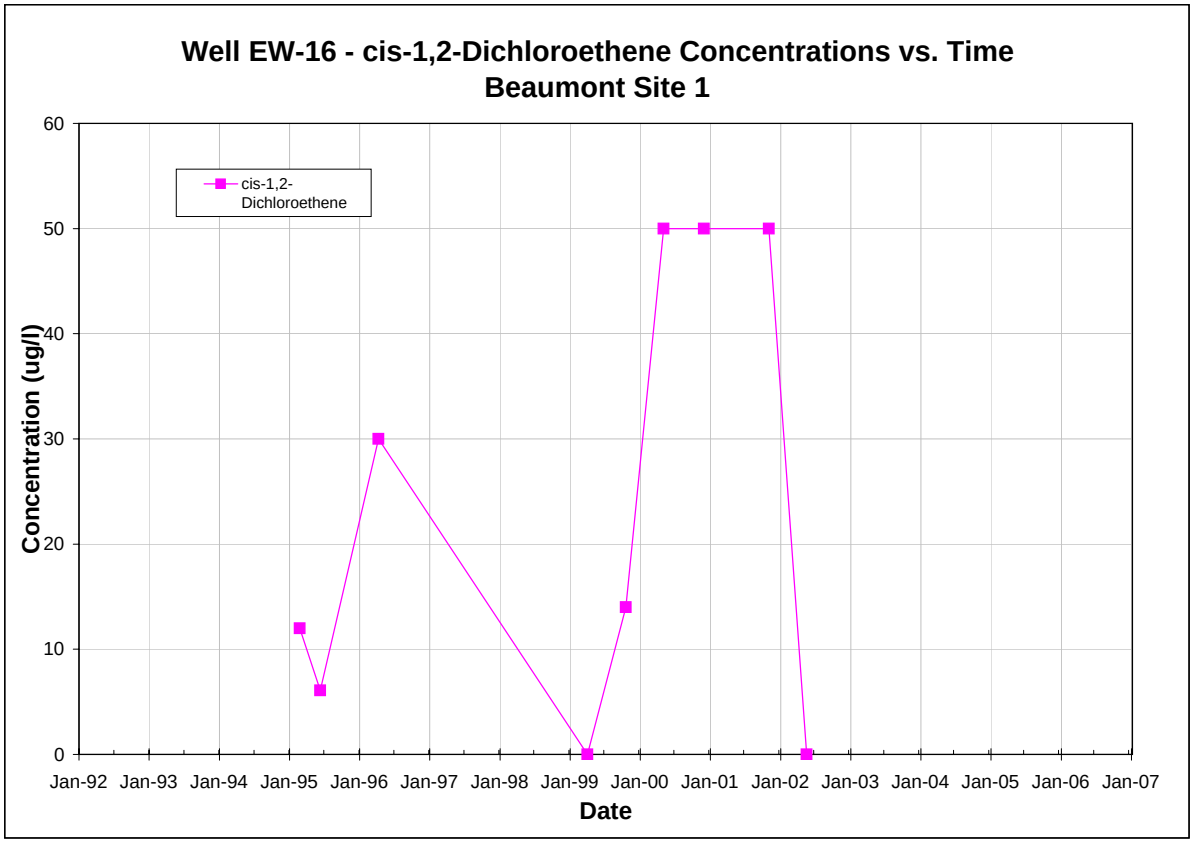

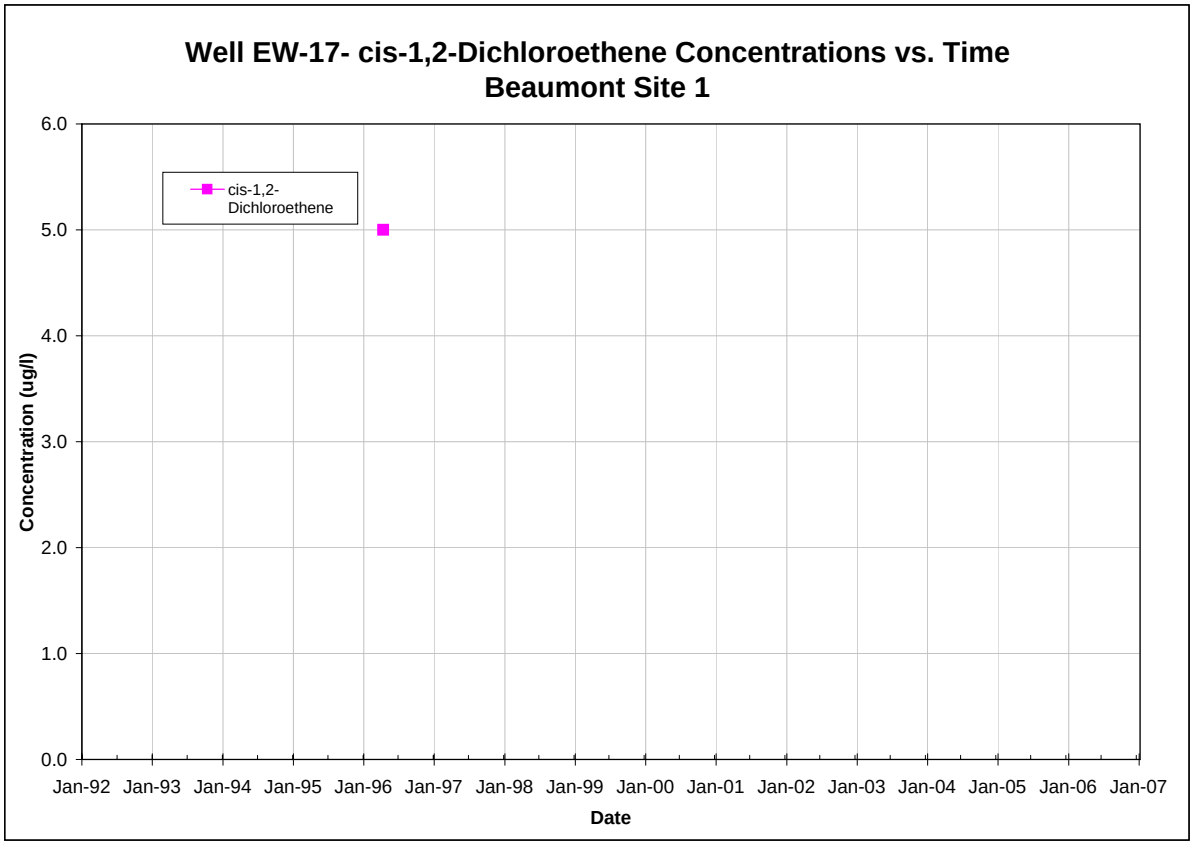

Note: All non-detections are set to zero for graphing purposes.

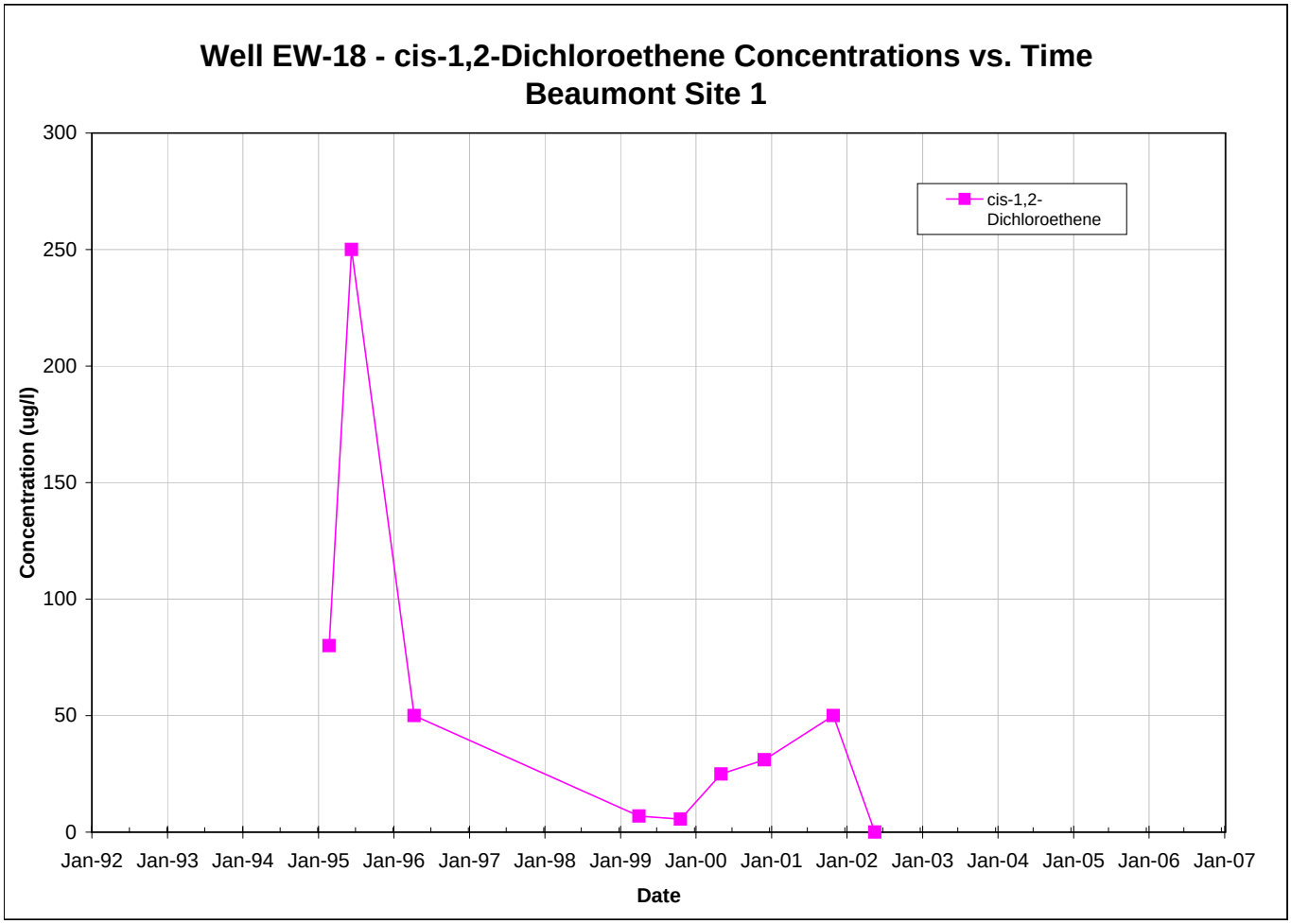

Note: All non-detections are set to zero for graphing purposes.

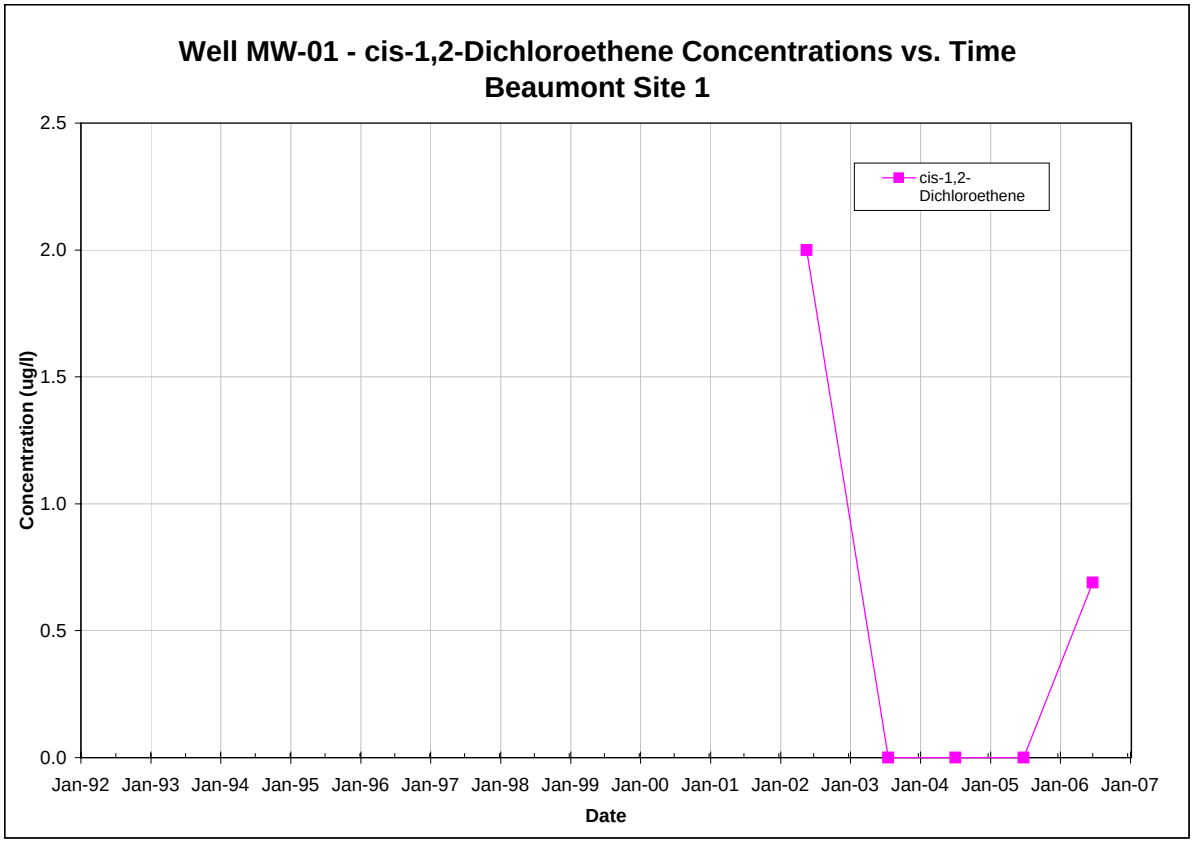

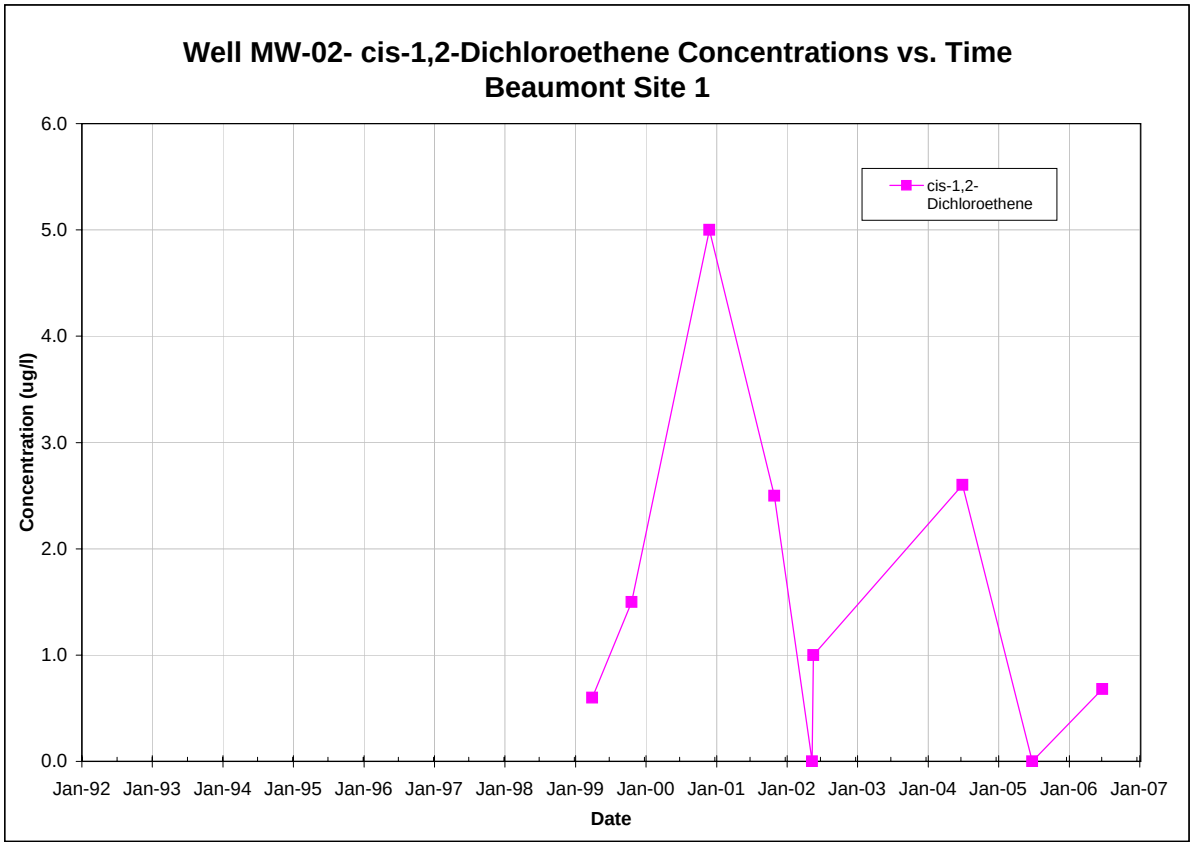

Note: All non-detections are set to zero for graphing purposes.

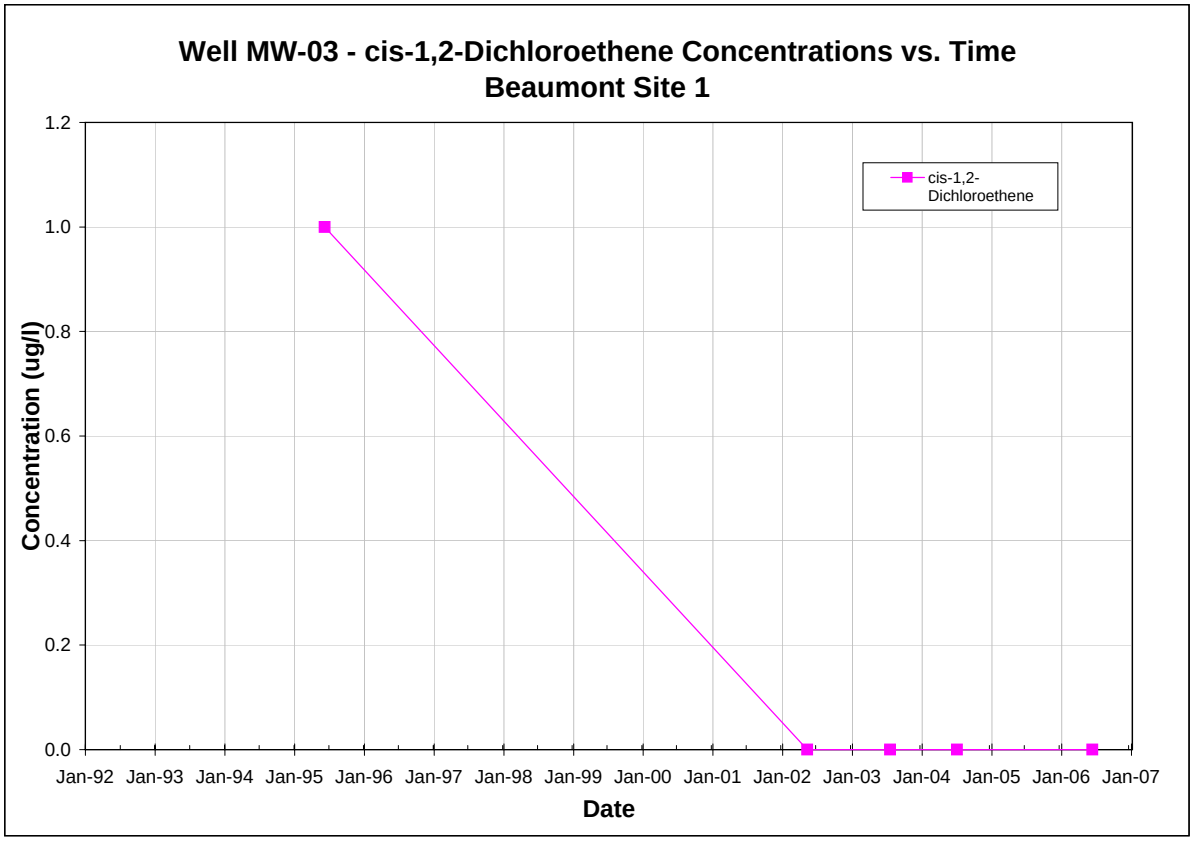

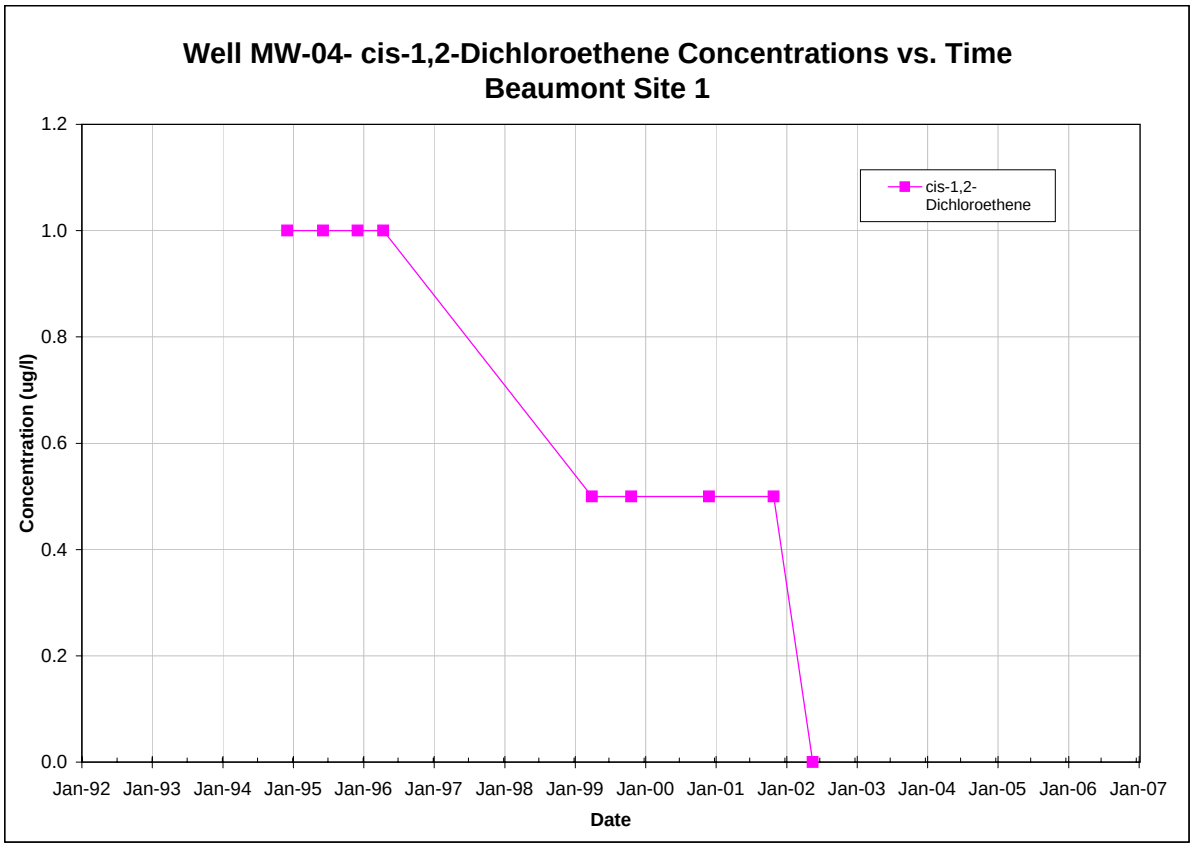

Note: All non-detections are set to zero for graphing purposes.

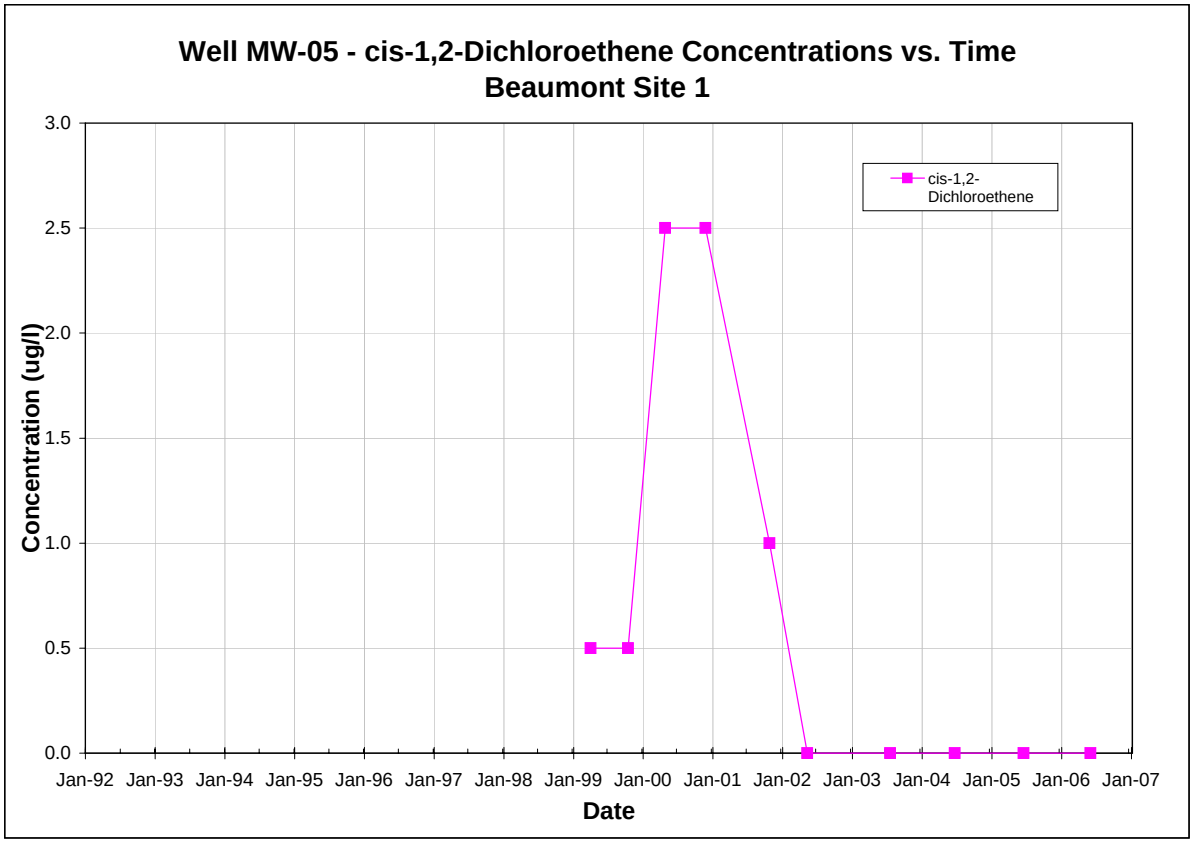

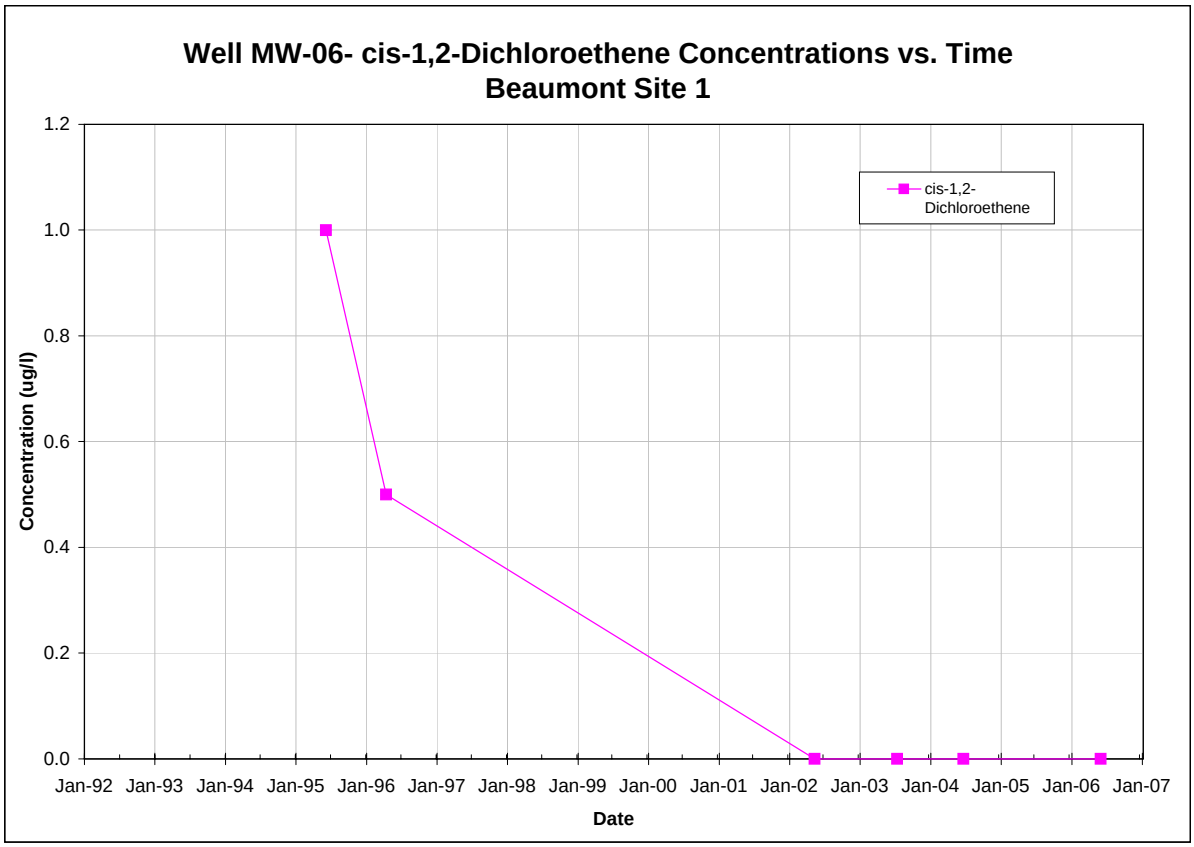

Note: All non-detections are set to zero for graphing purposes.

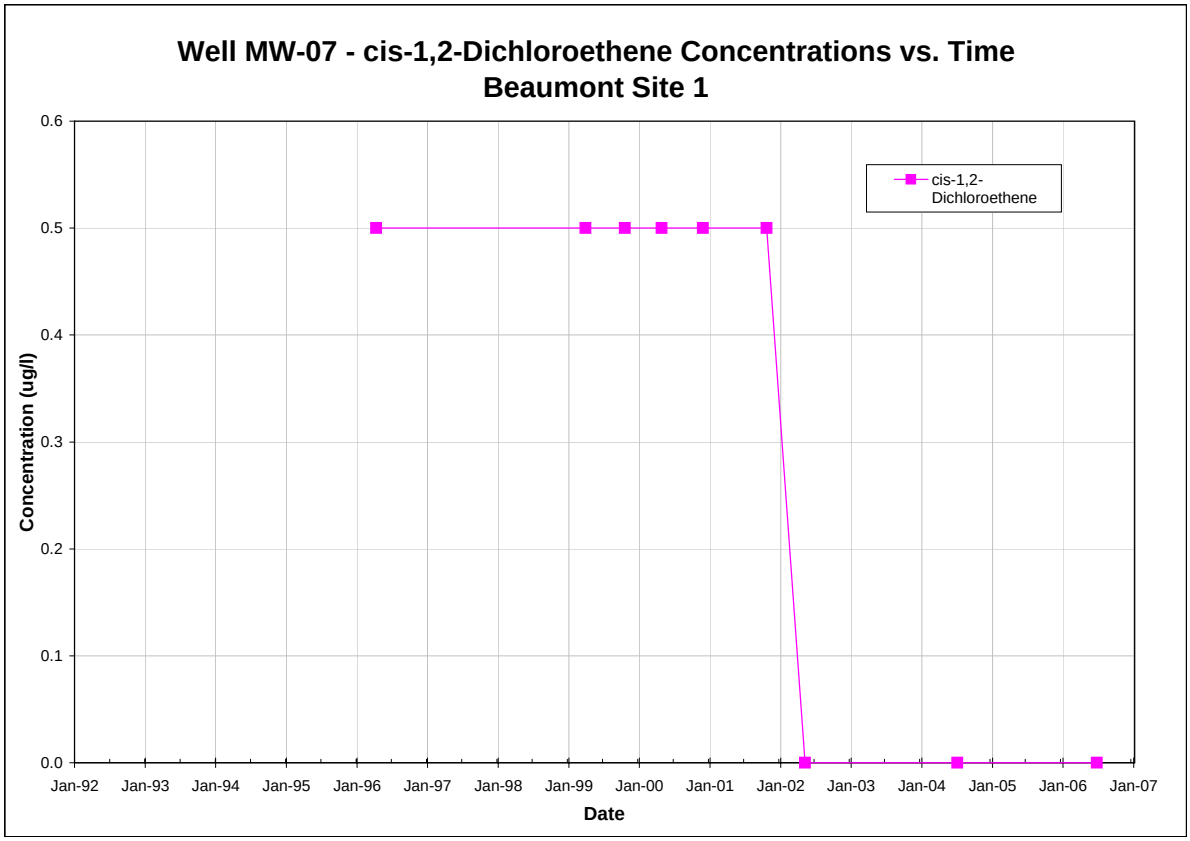

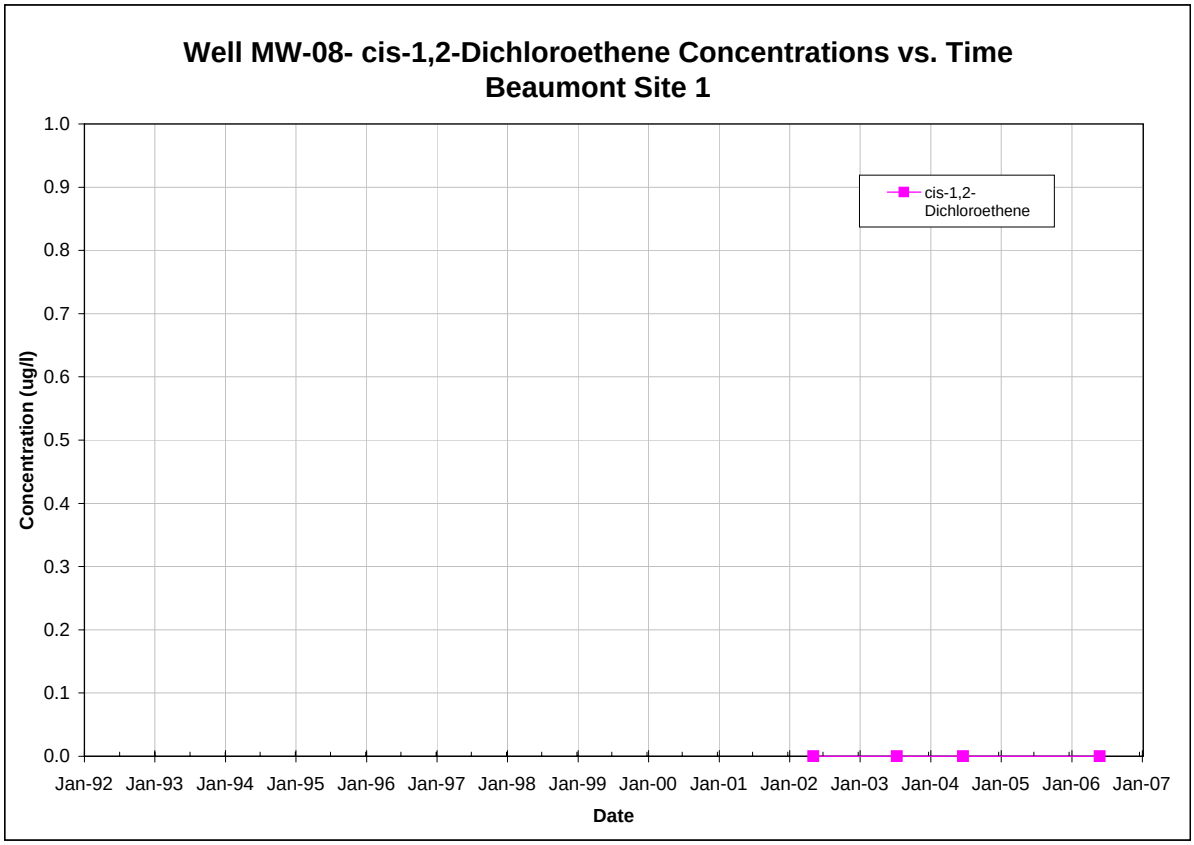

Note: All non-detections are set to zero for graphing purposes.

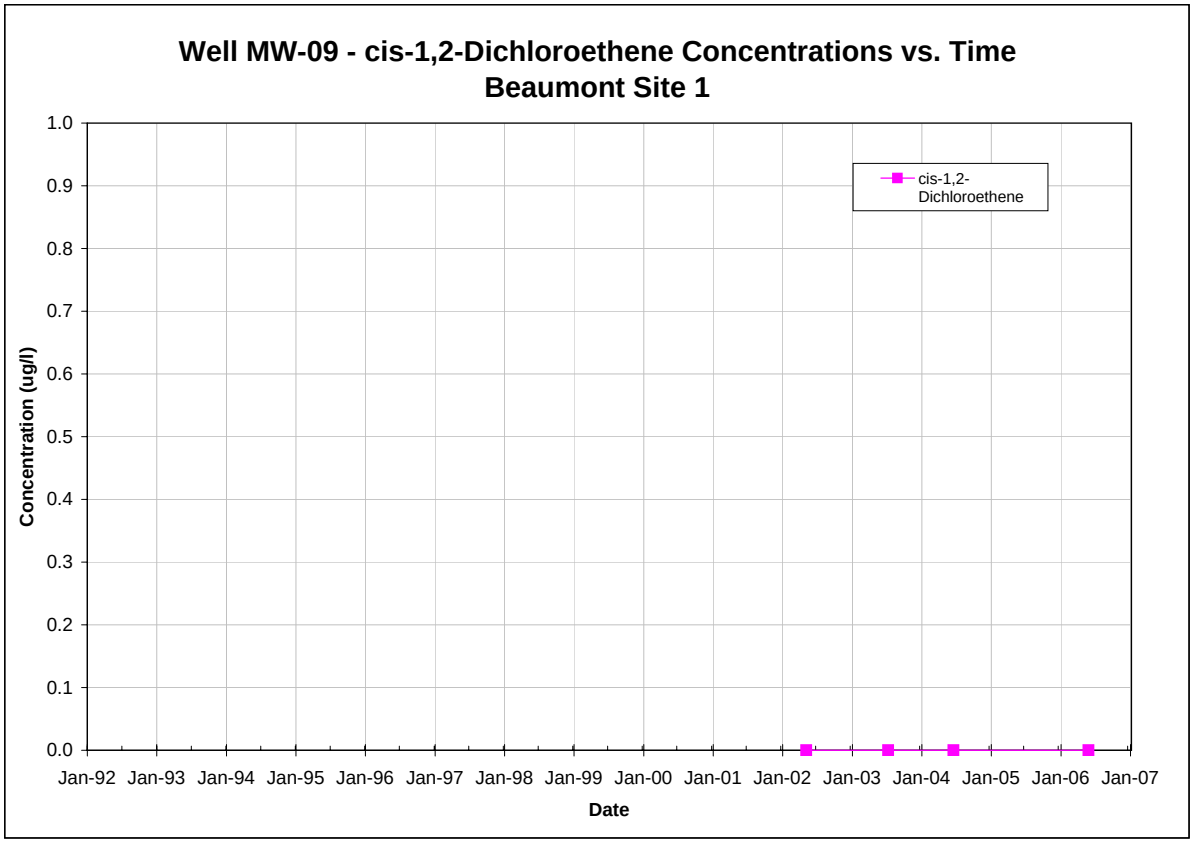

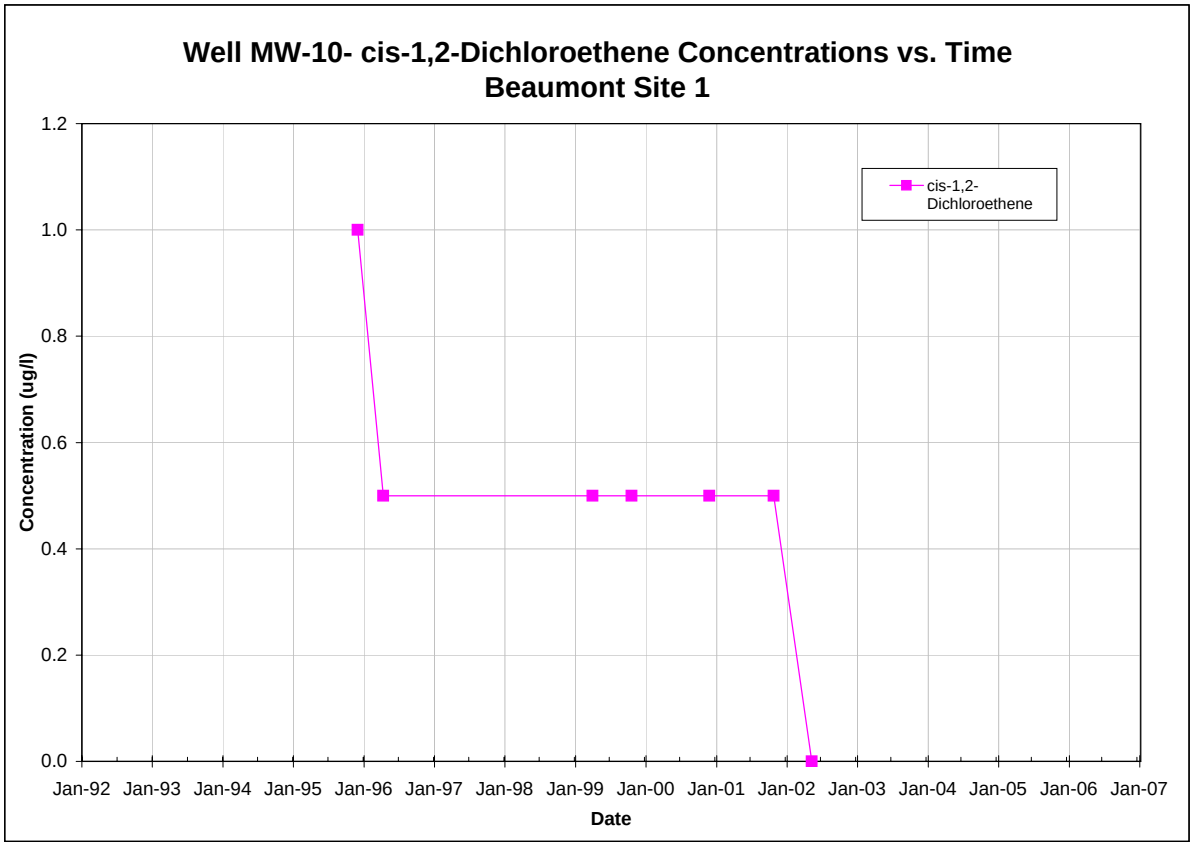

Note: All non-detections are set to zero for graphing purposes.

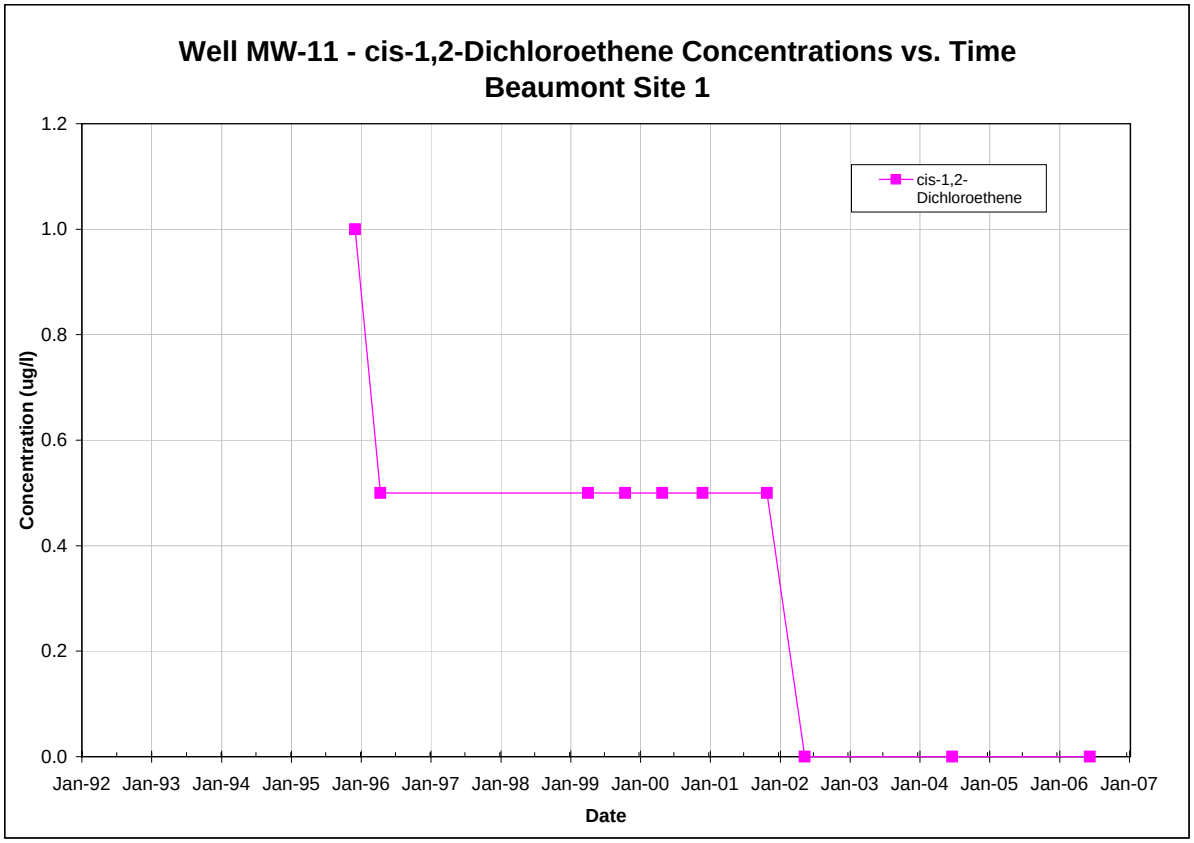

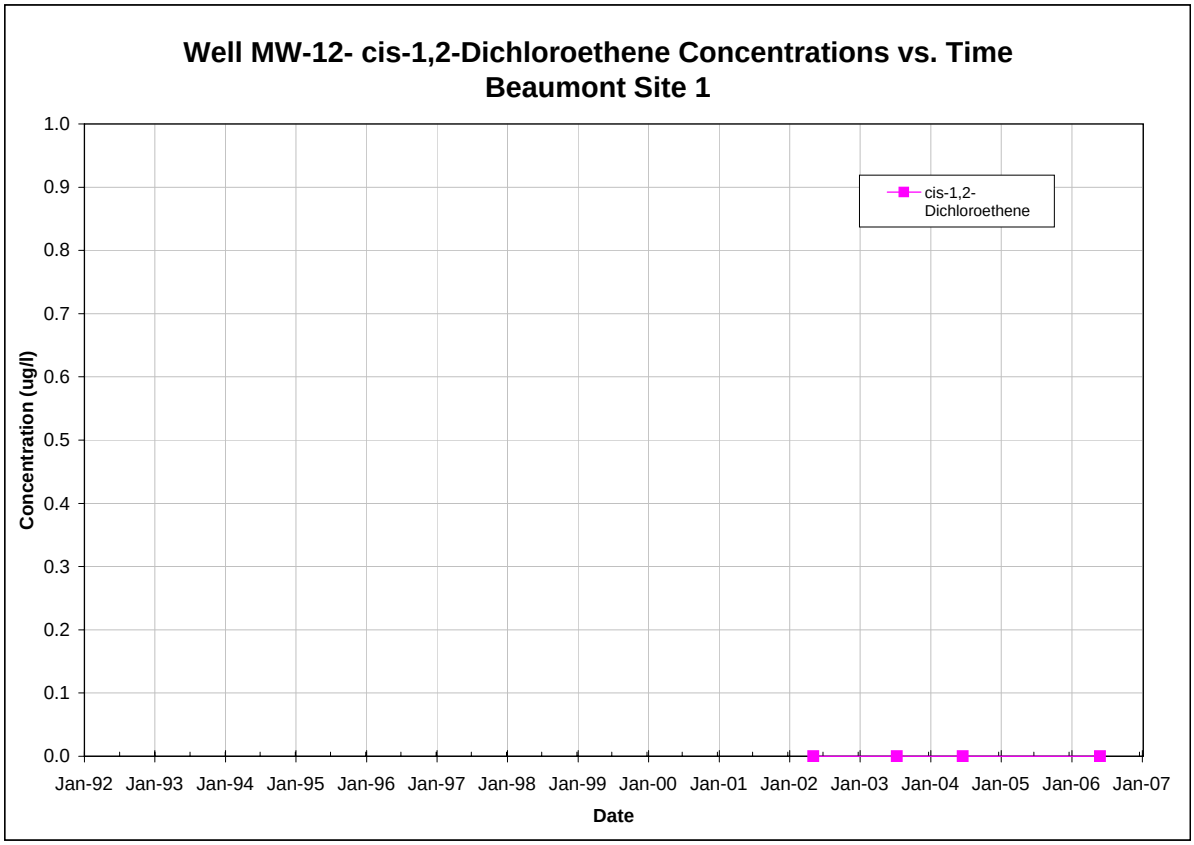

Note: All non-detections are set to zero for graphing purposes.

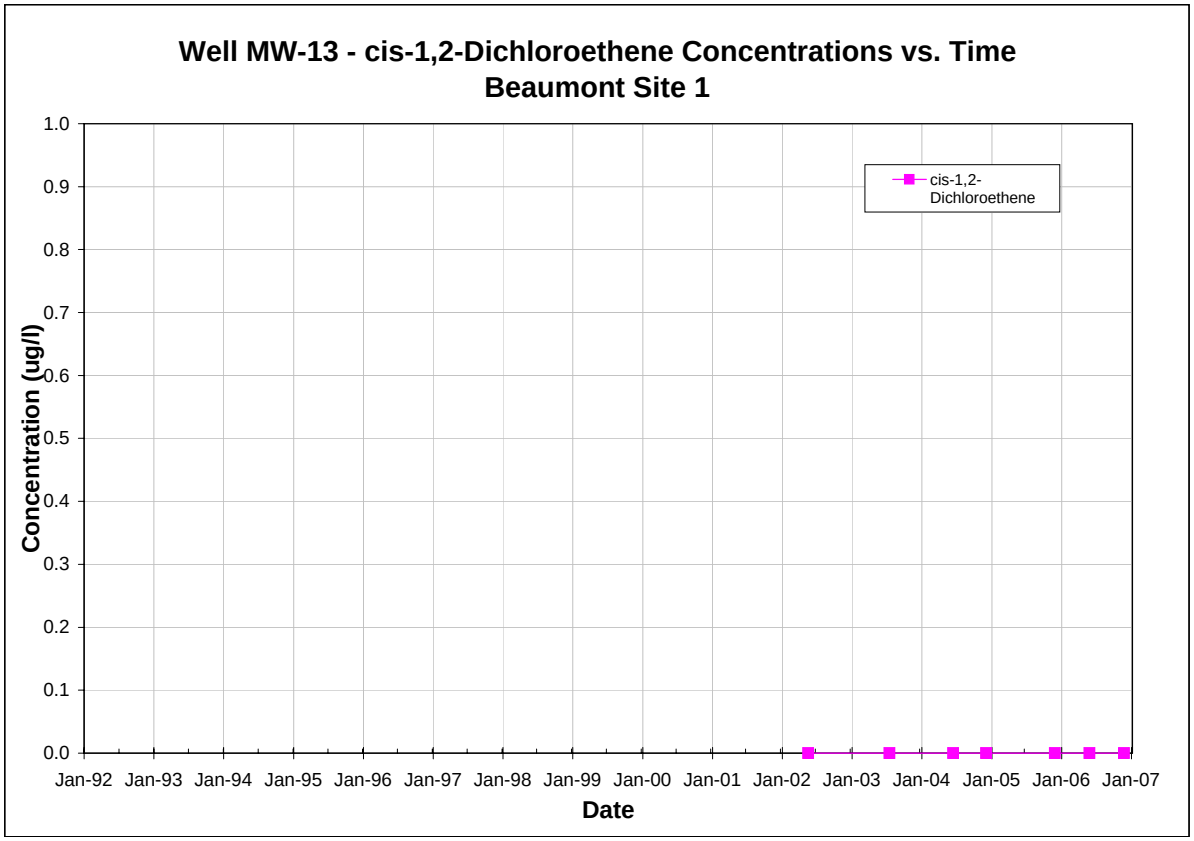

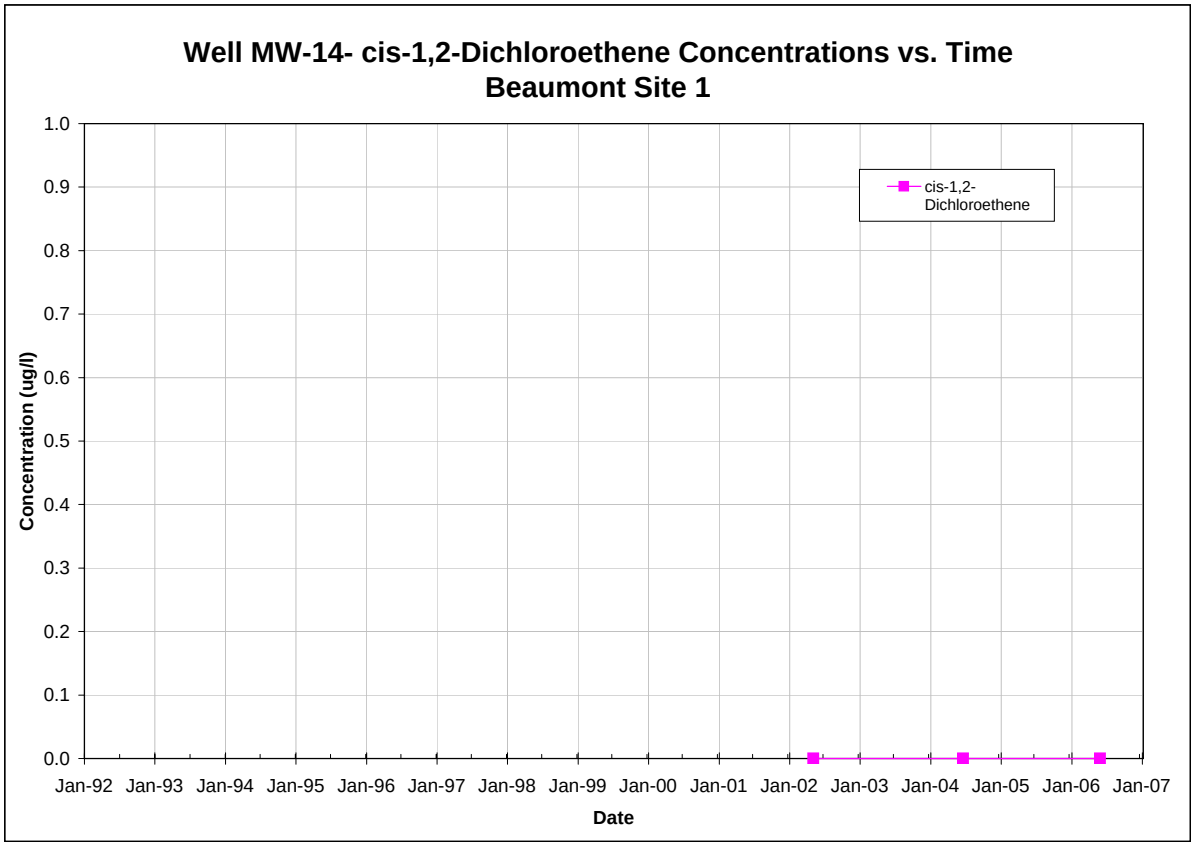

Note: All non-detections are set to zero for graphing purposes.

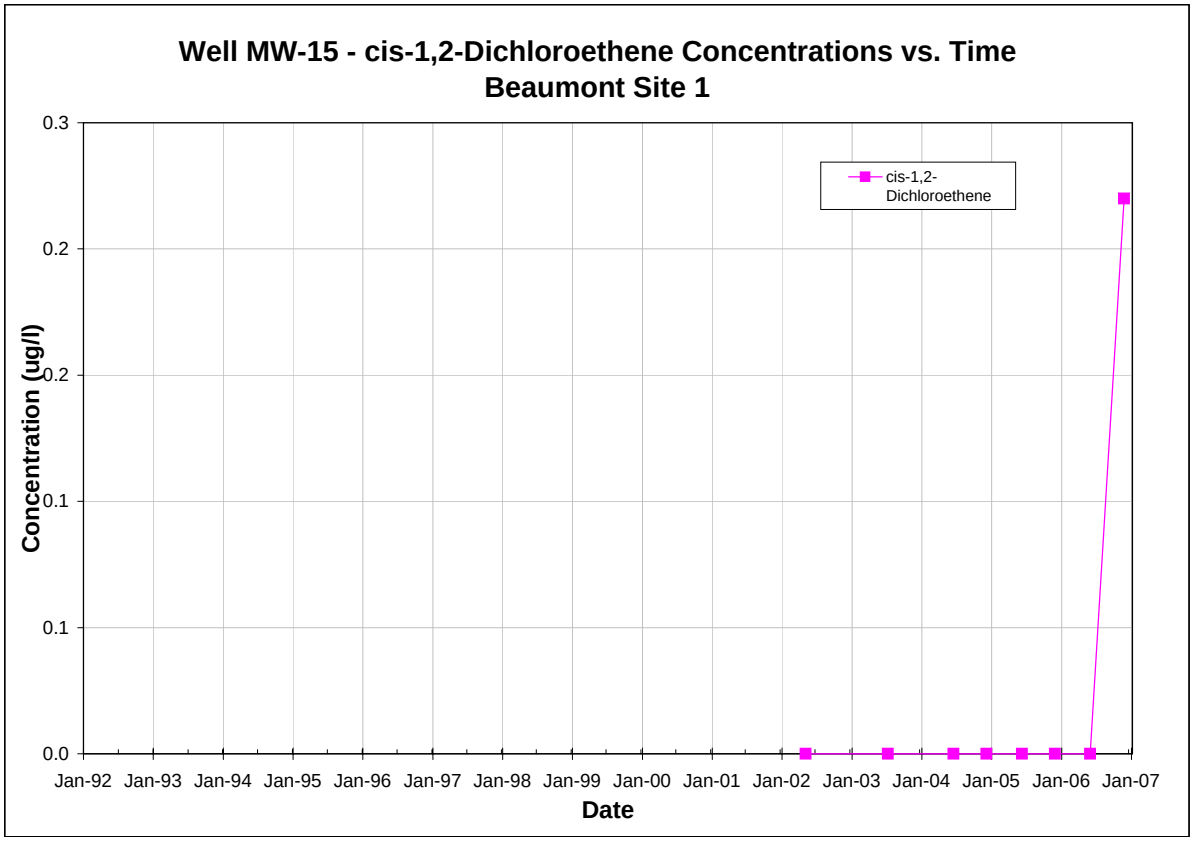

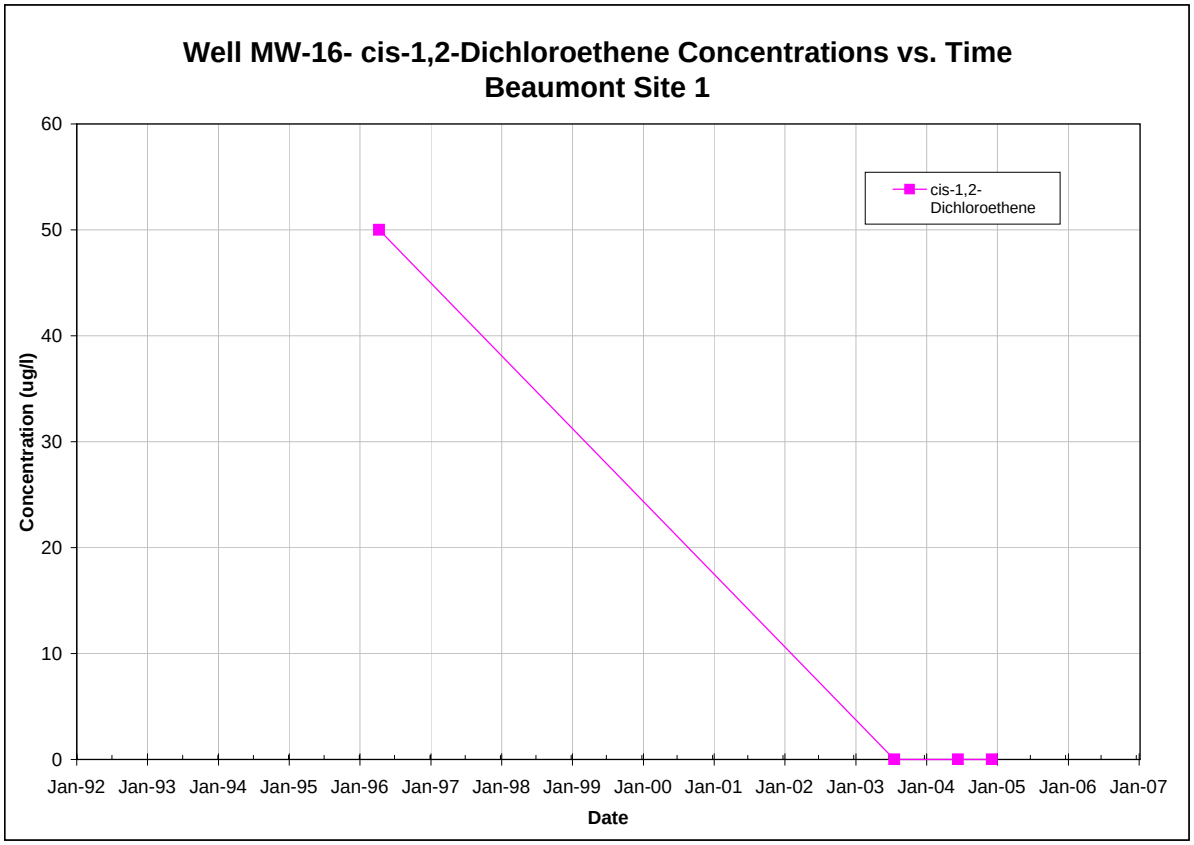

Note: All non-detections are set to zero for graphing purposes.

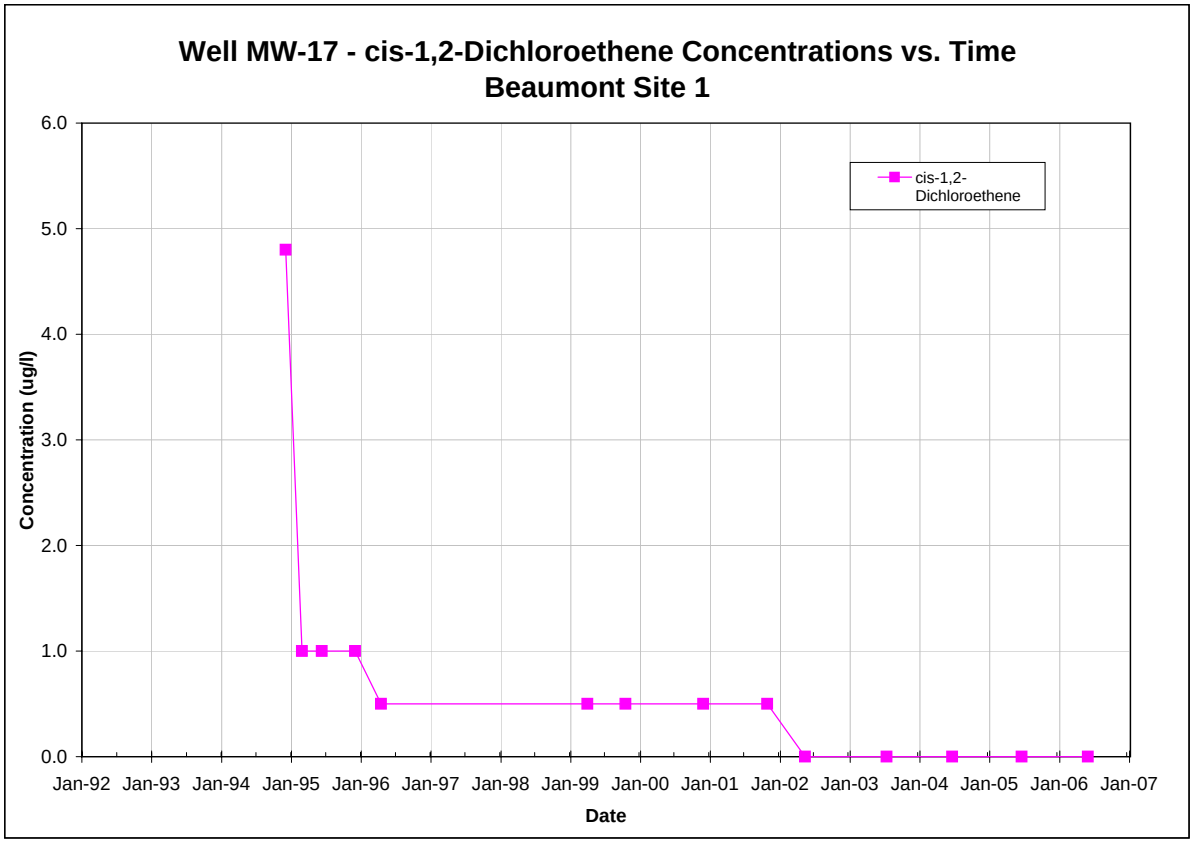

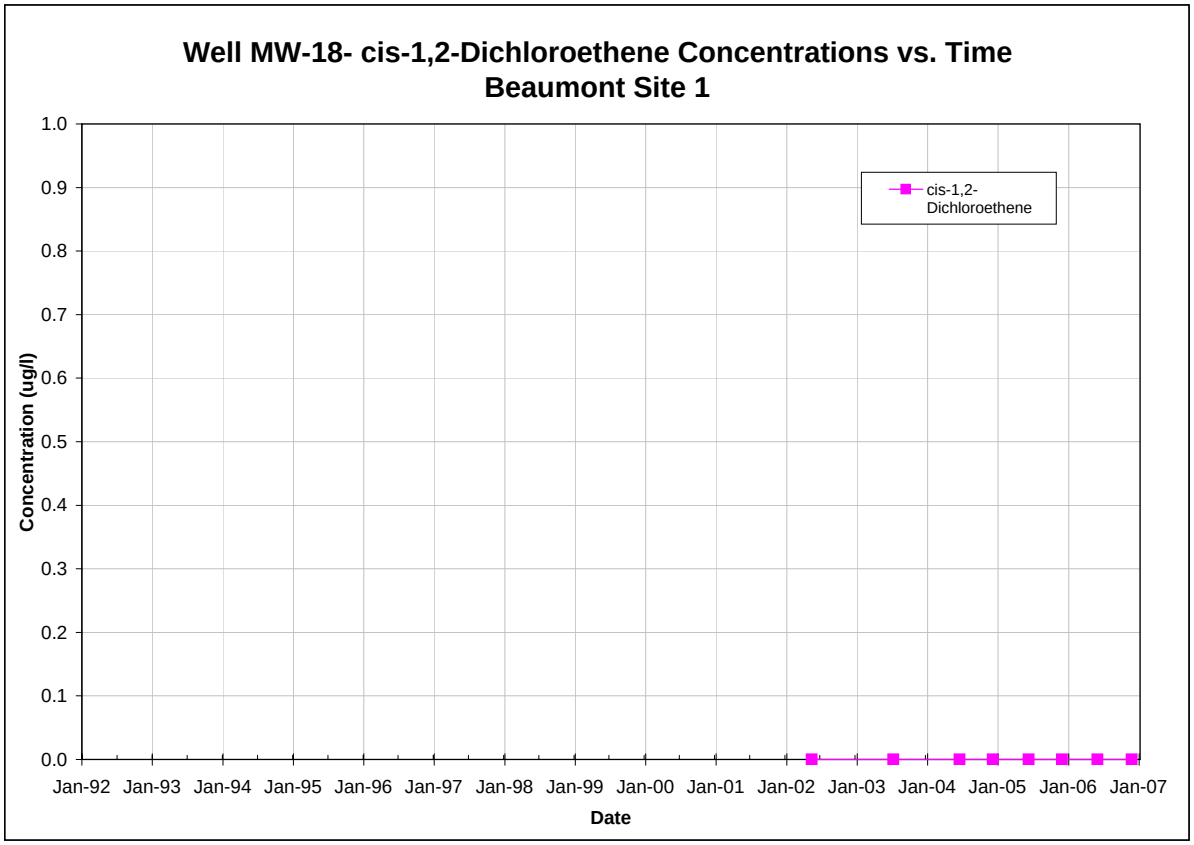

Note: All non-detections are set to zero for graphing purposes.

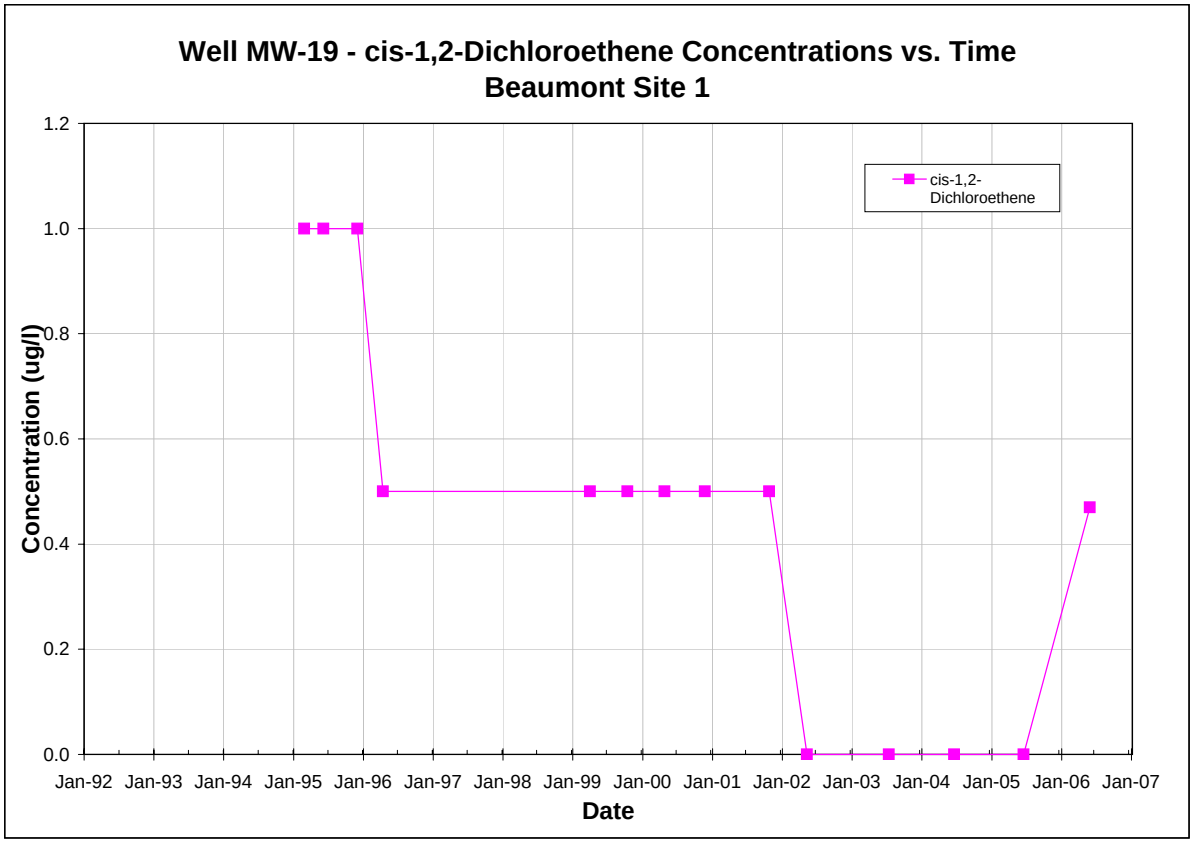

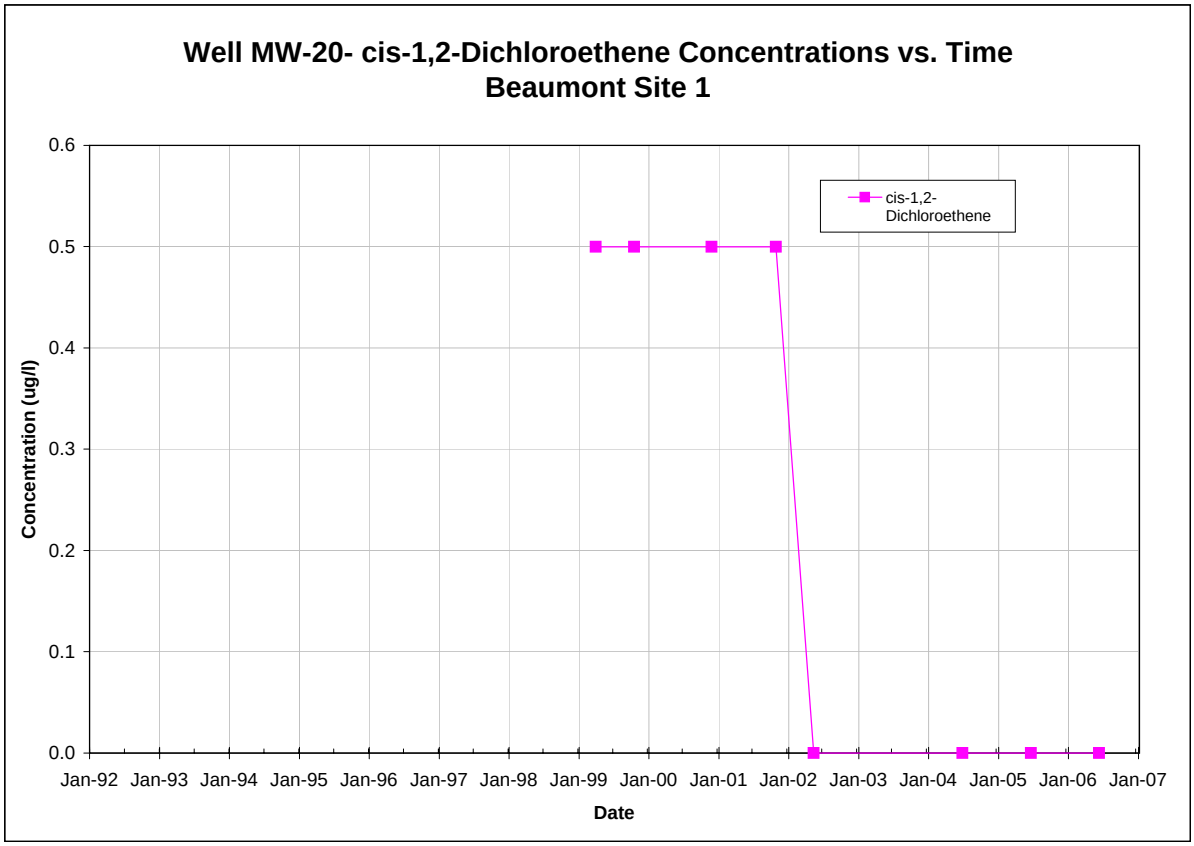

Note: All non-detections are set to zero for graphing purposes.

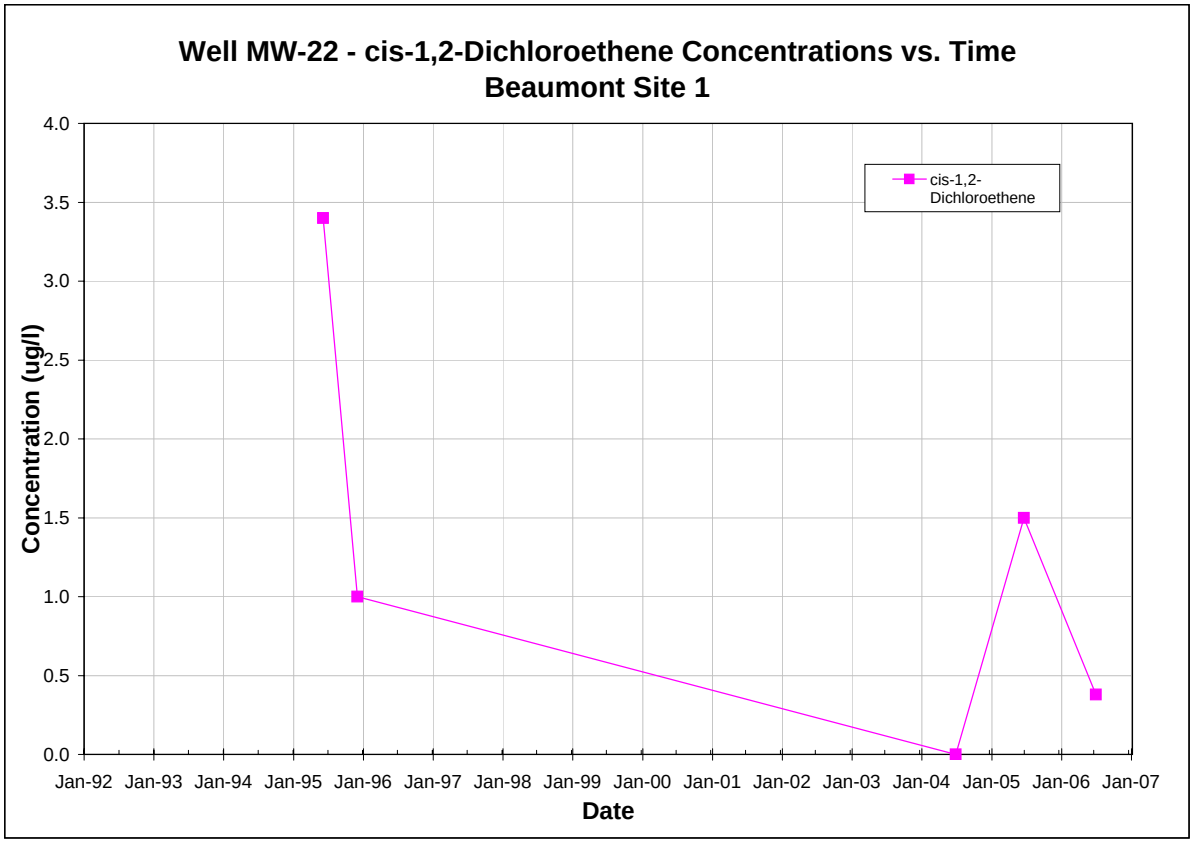

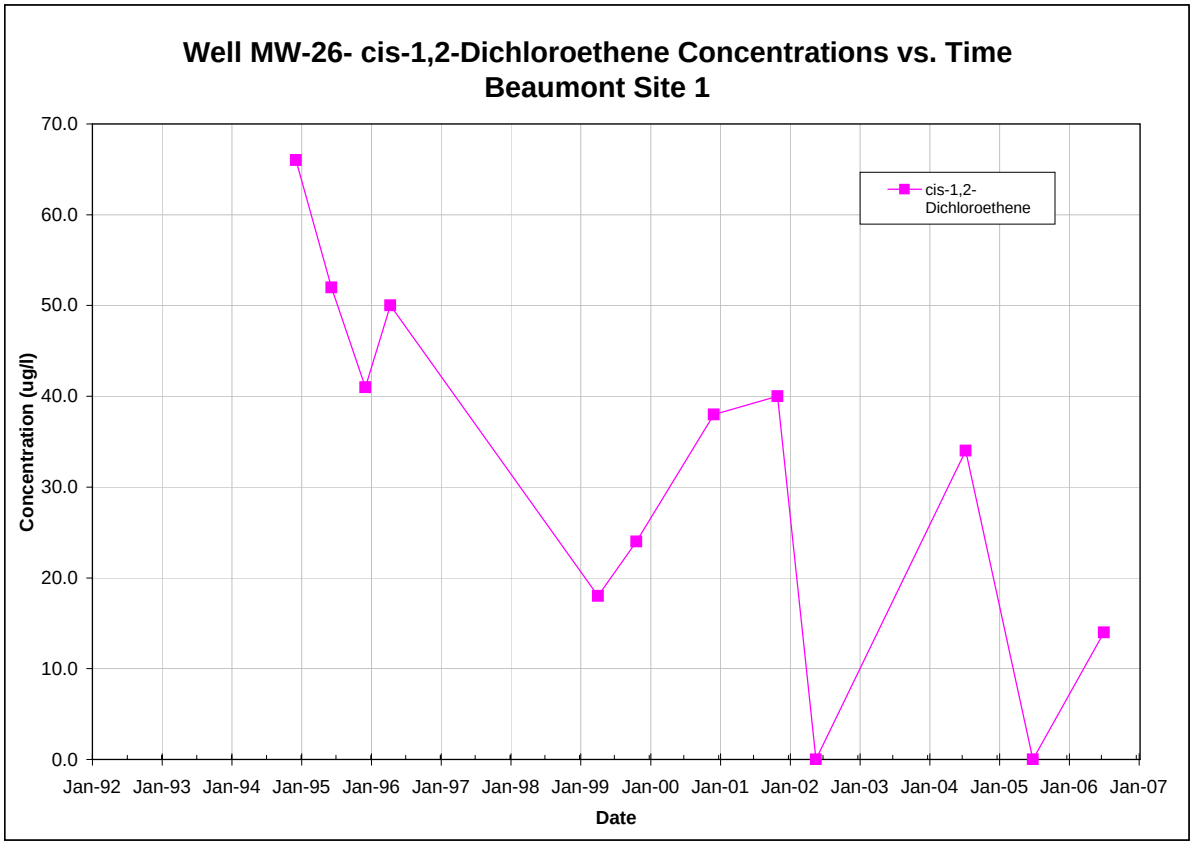

Note: All non-detections are set to zero for graphing purposes.

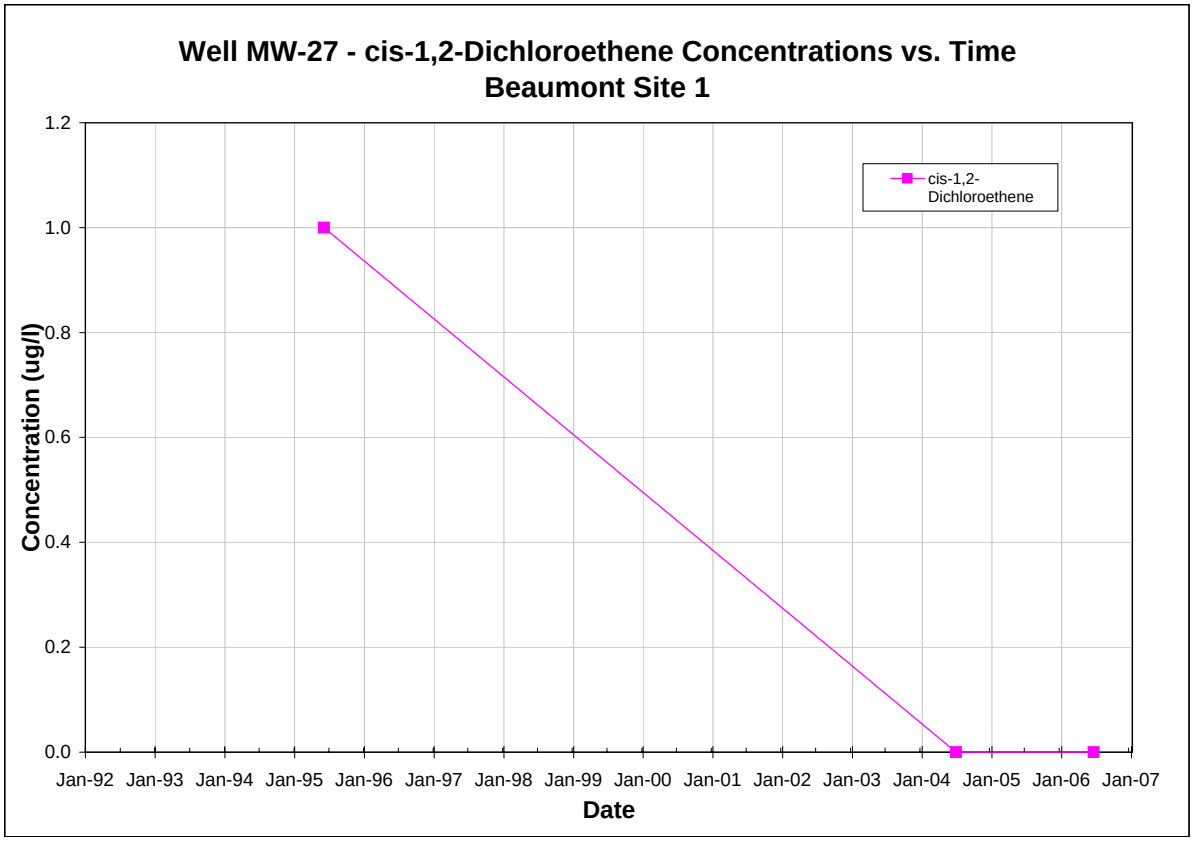

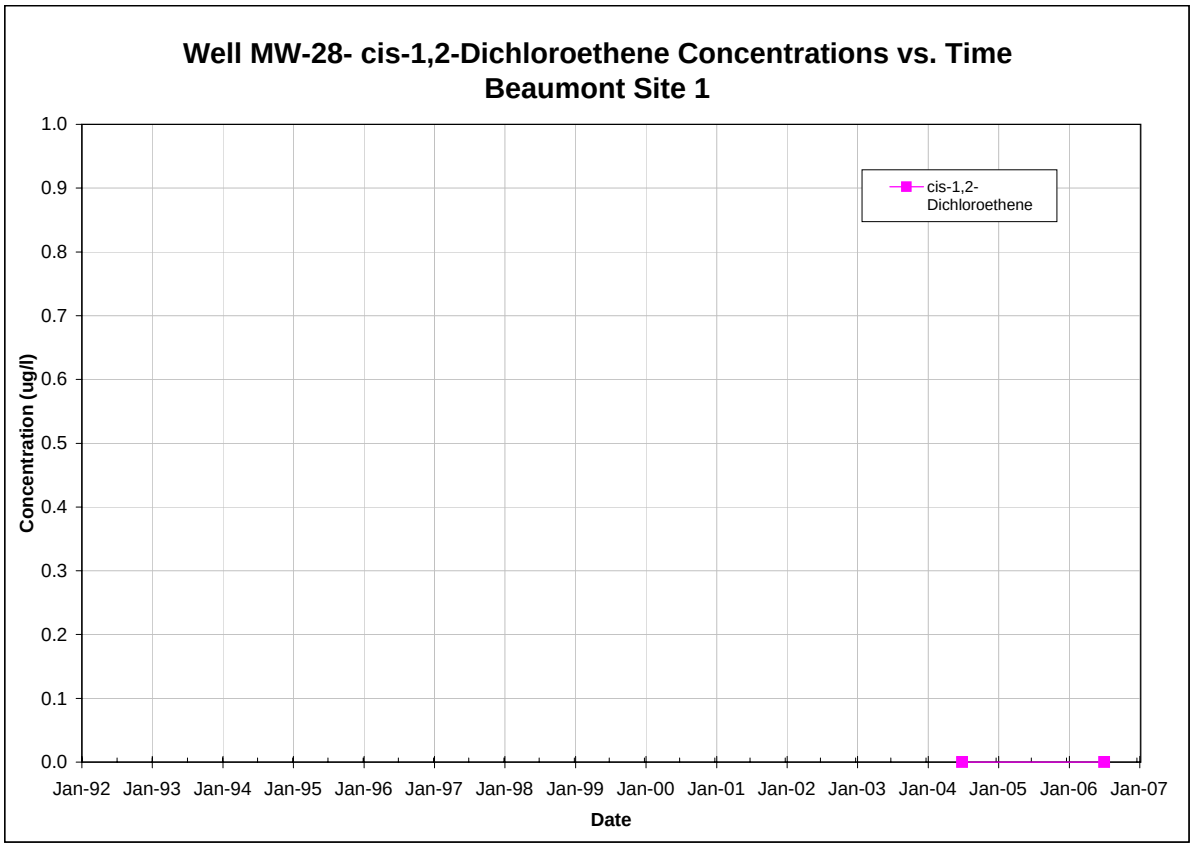

Note: All non-detections are set to zero for graphing purposes.

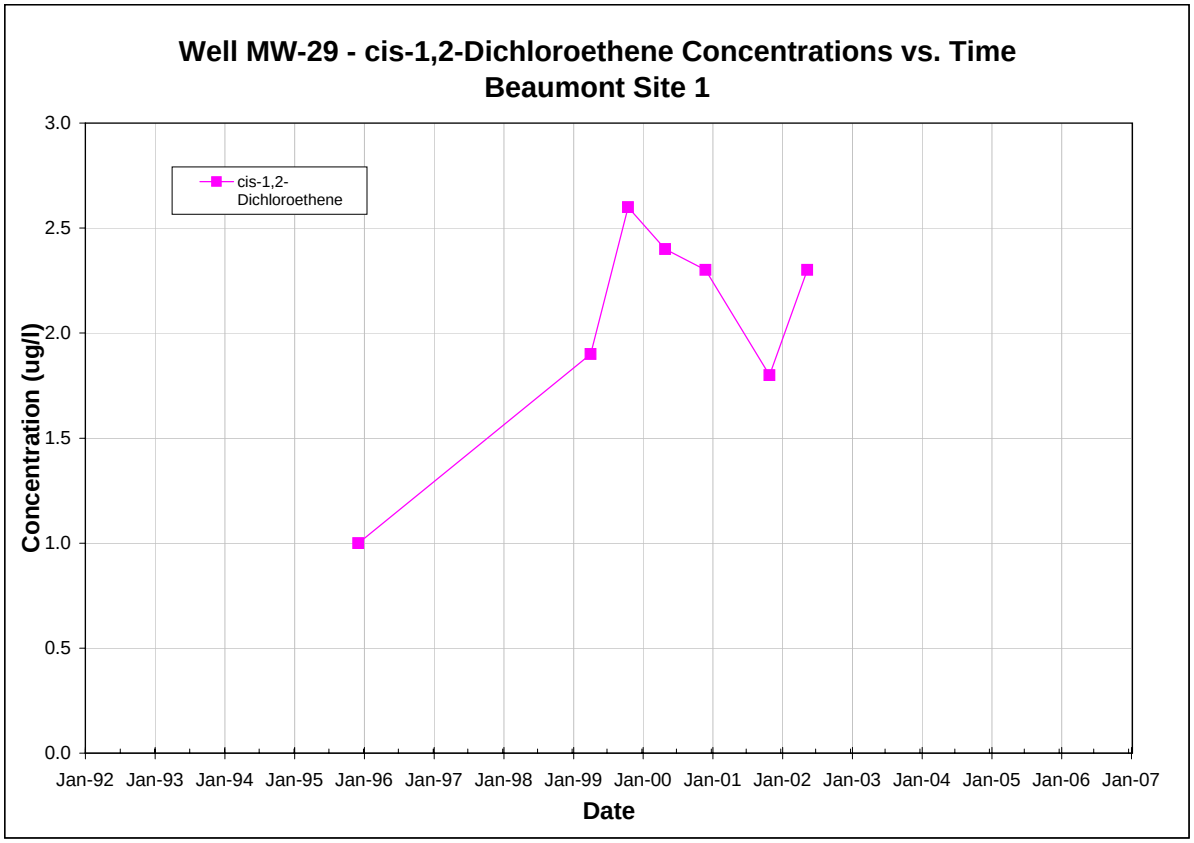

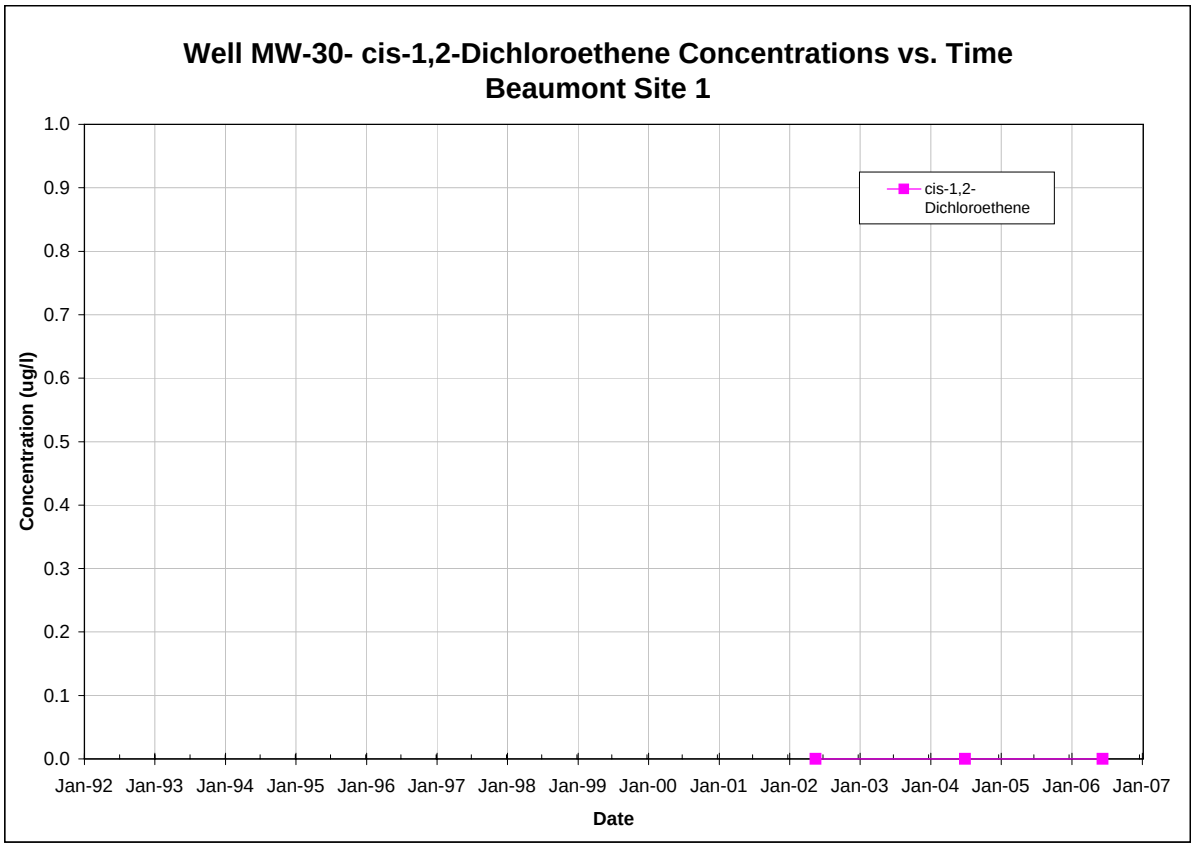

Note: All non-detections are set to zero for graphing purposes.

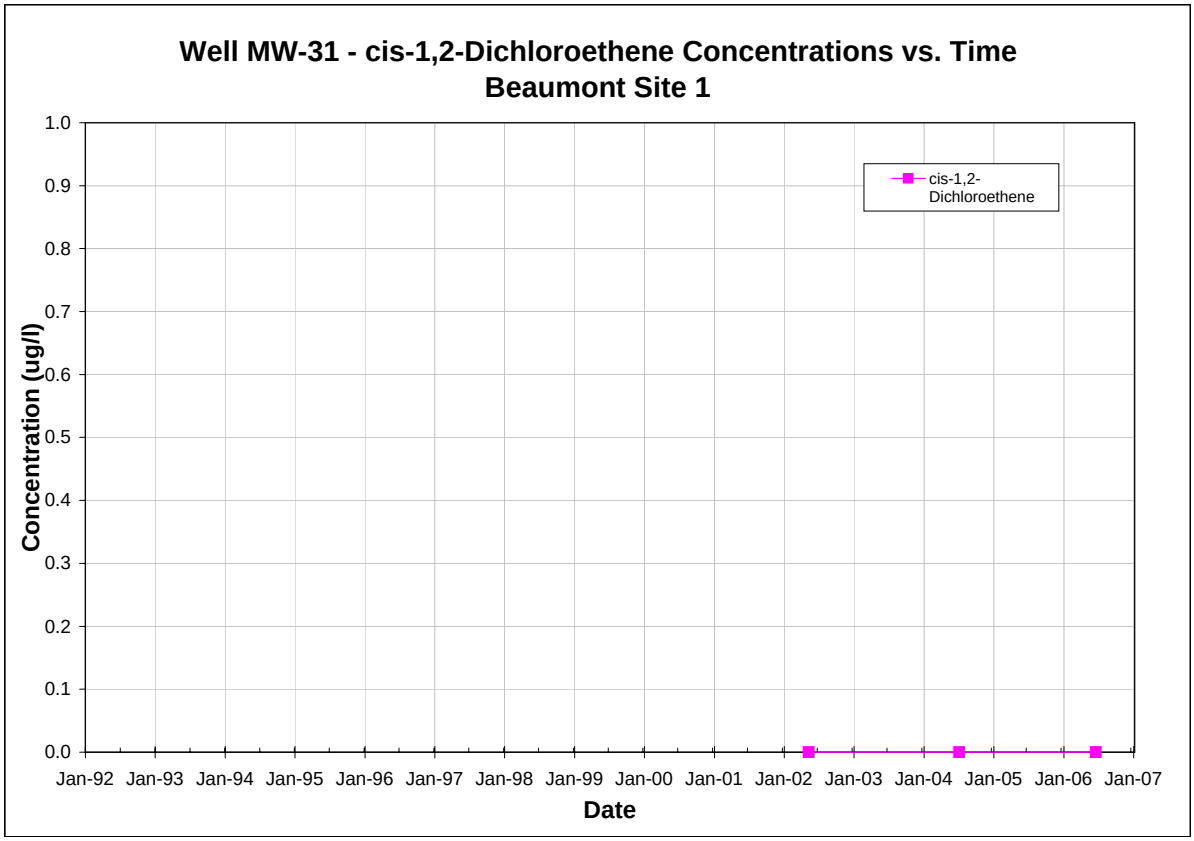

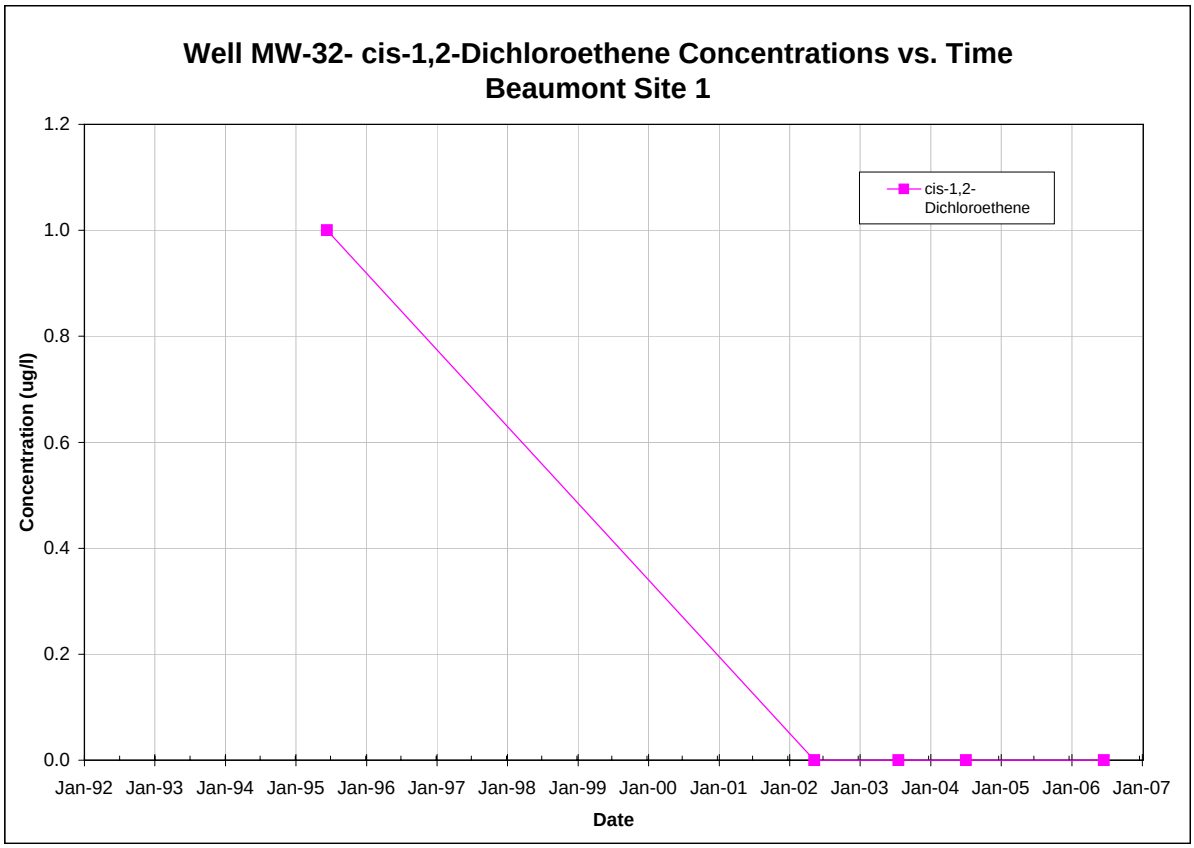

Note: All non-detections are set to zero for graphing purposes.

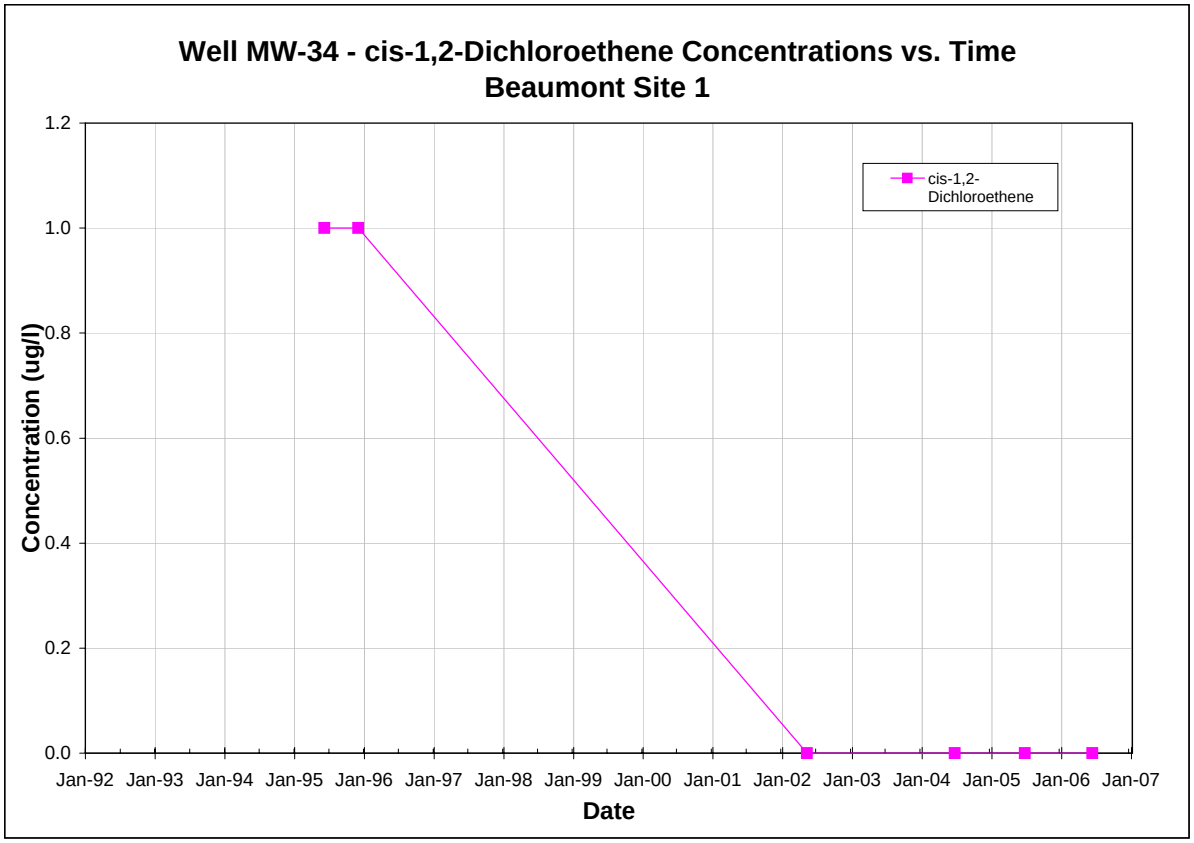

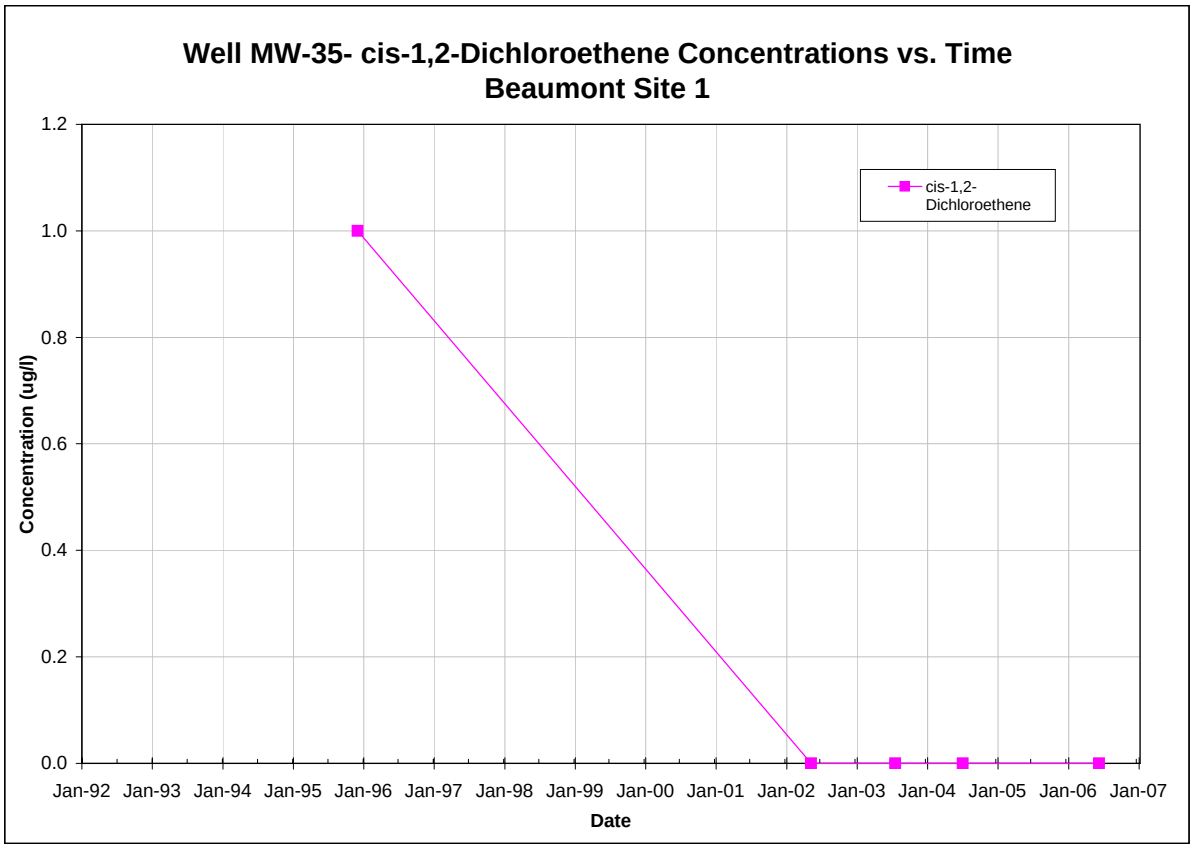

Note: All non-detections are set to zero for graphing purposes.

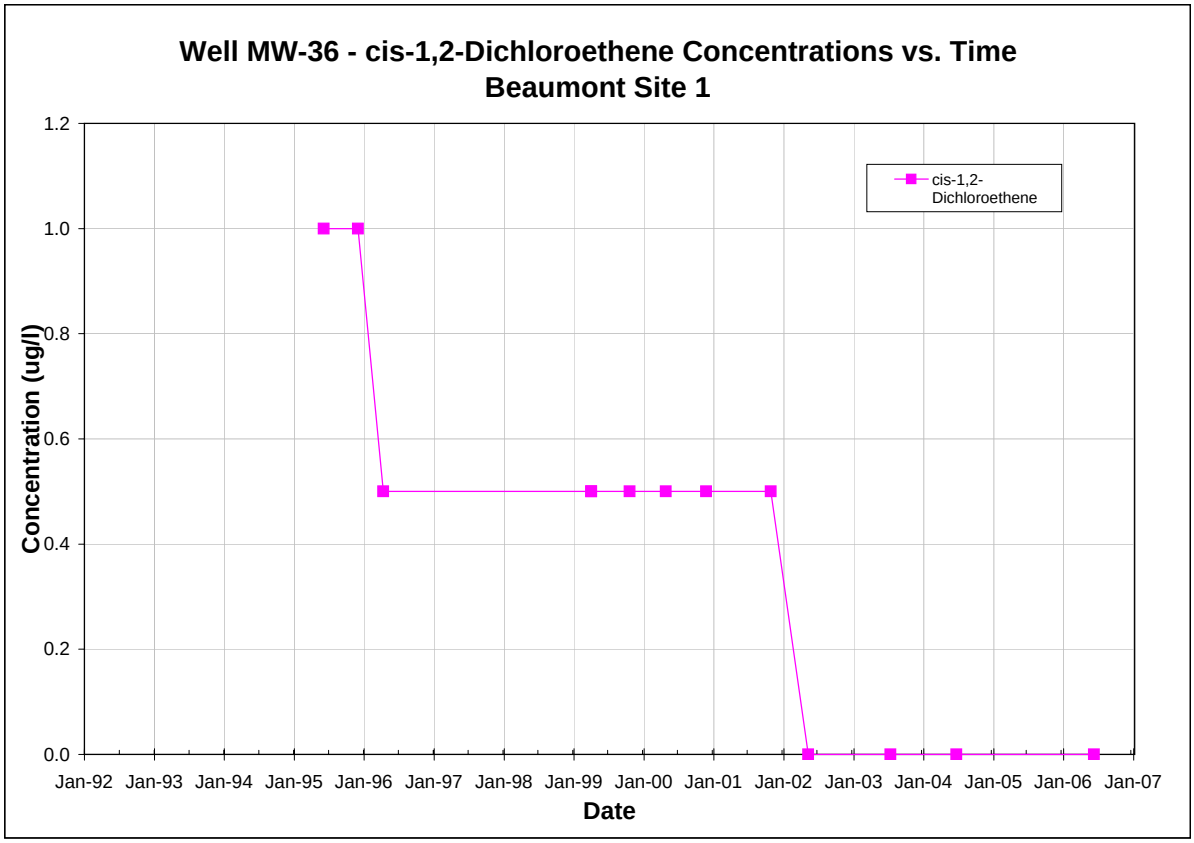

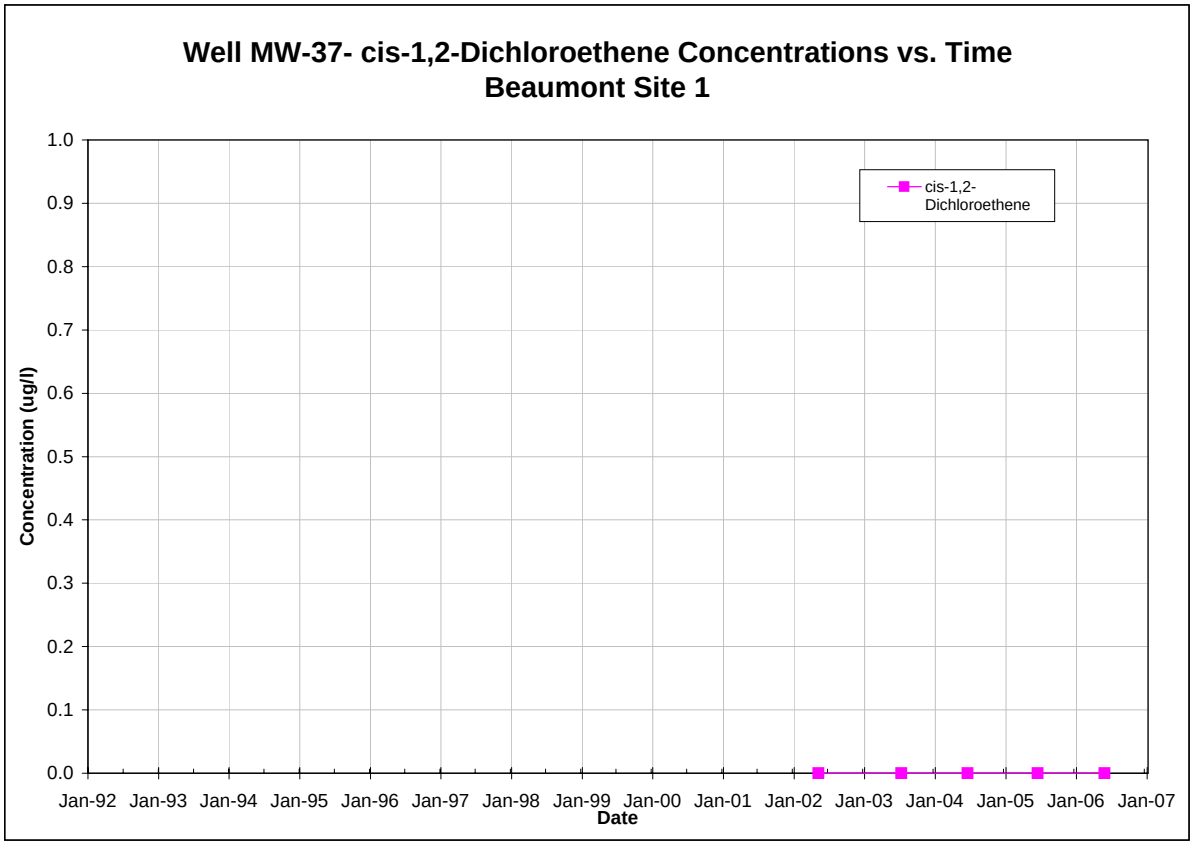

Note: All non-detections are set to zero for graphing purposes.

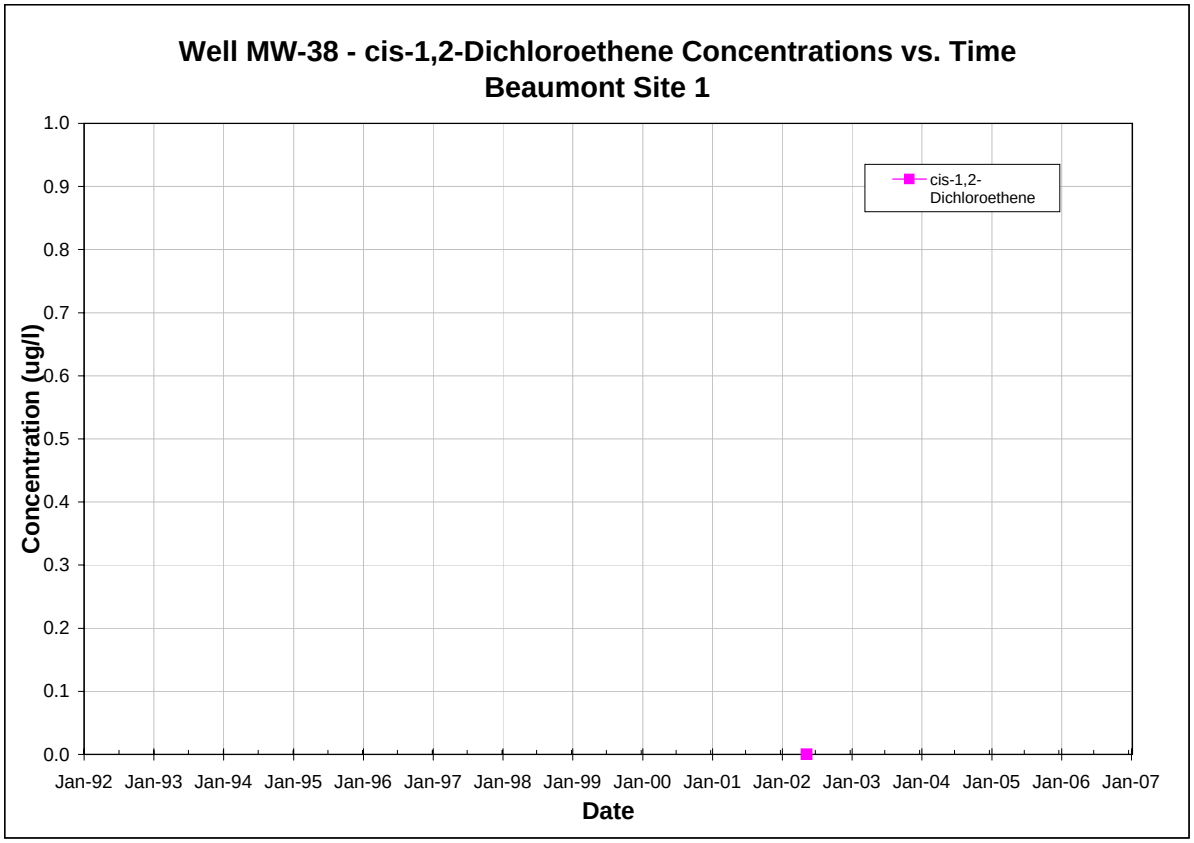

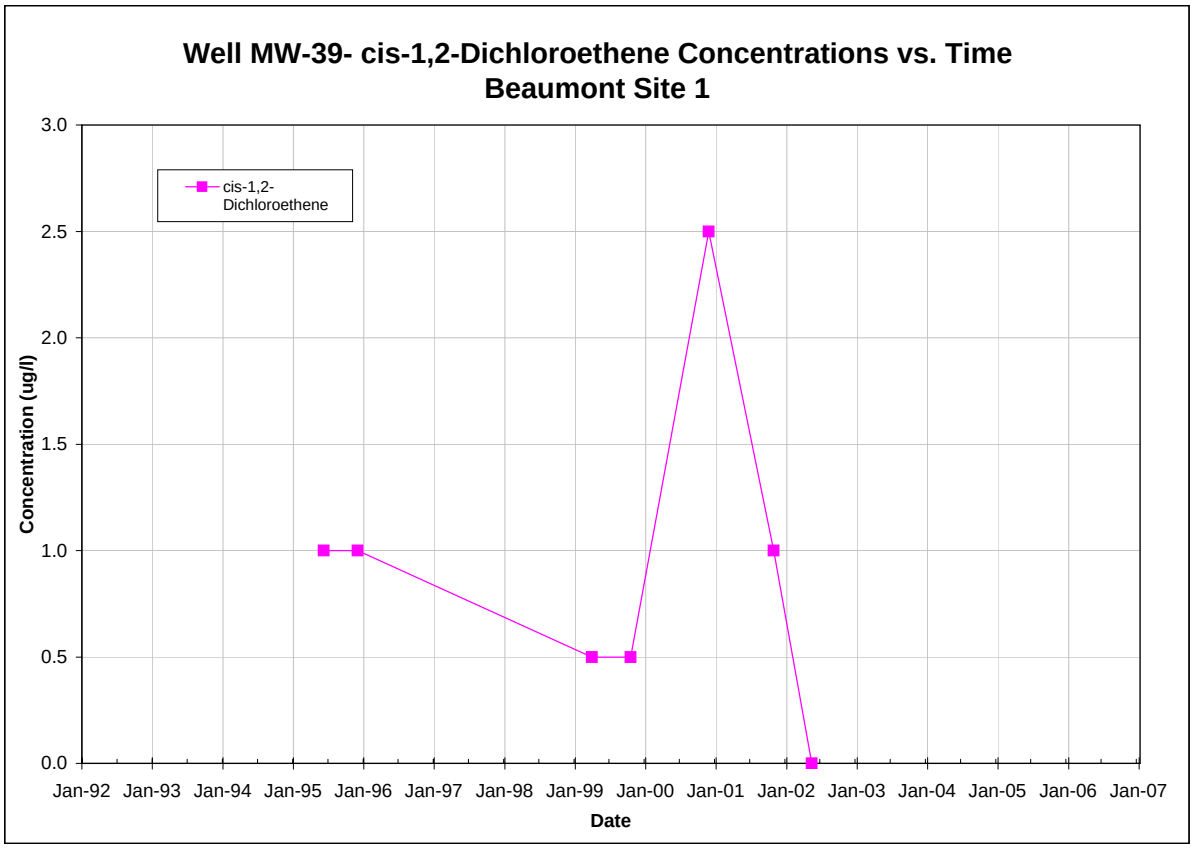

Note: All non-detections are set to zero for graphing purposes.

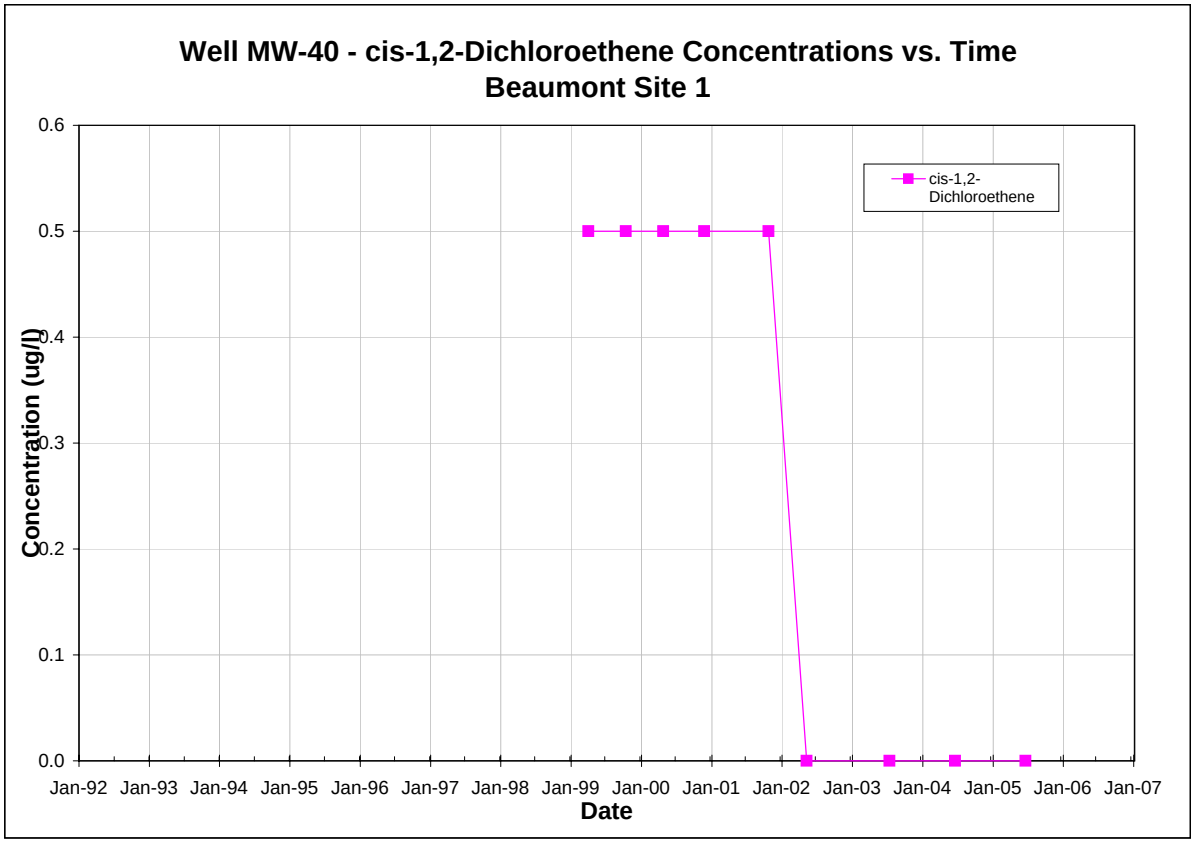

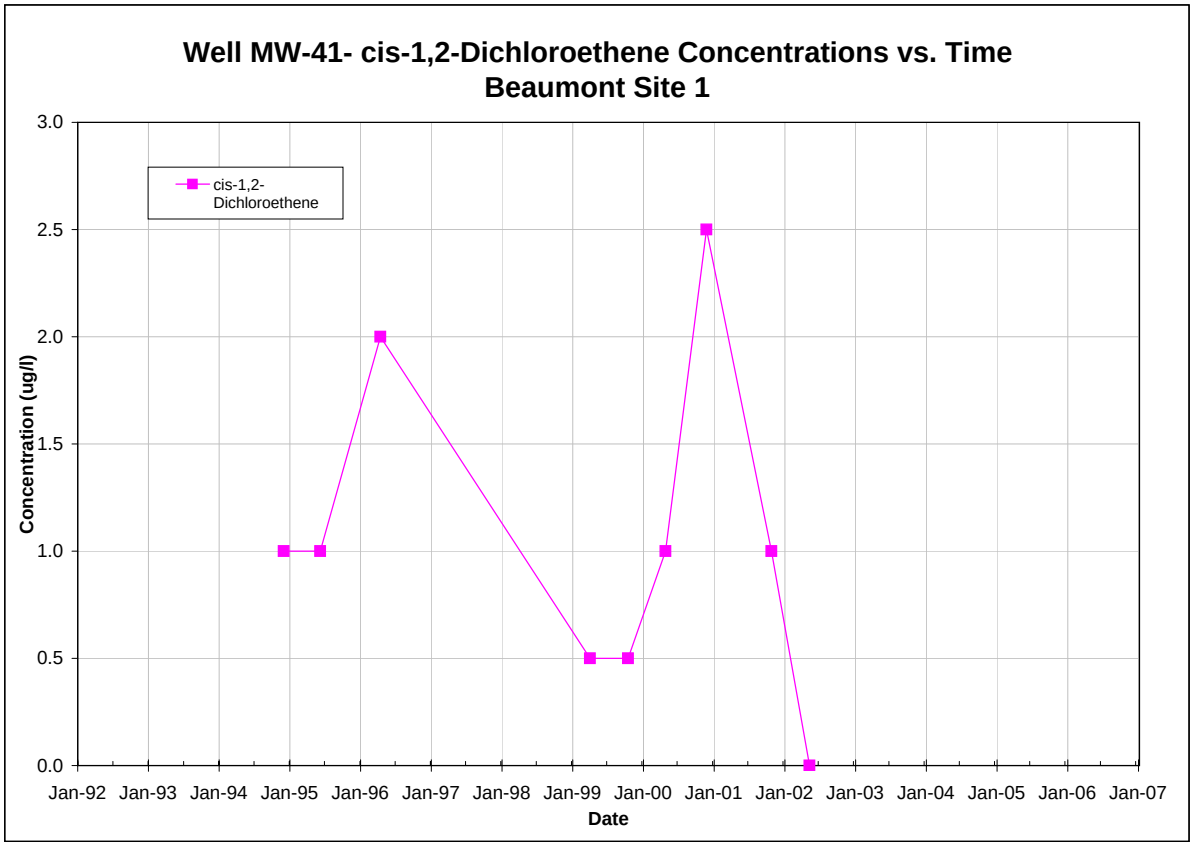

Note: All non-detections are set to zero for graphing purposes.

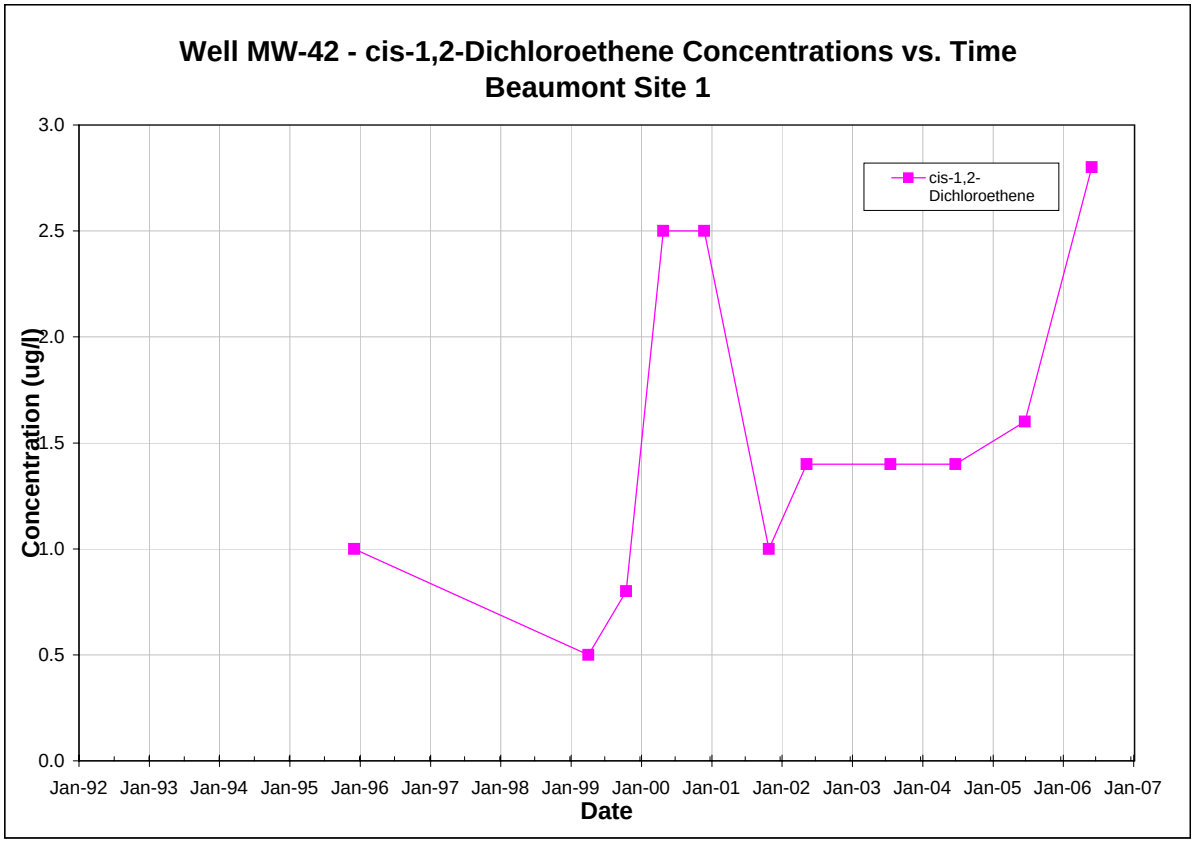

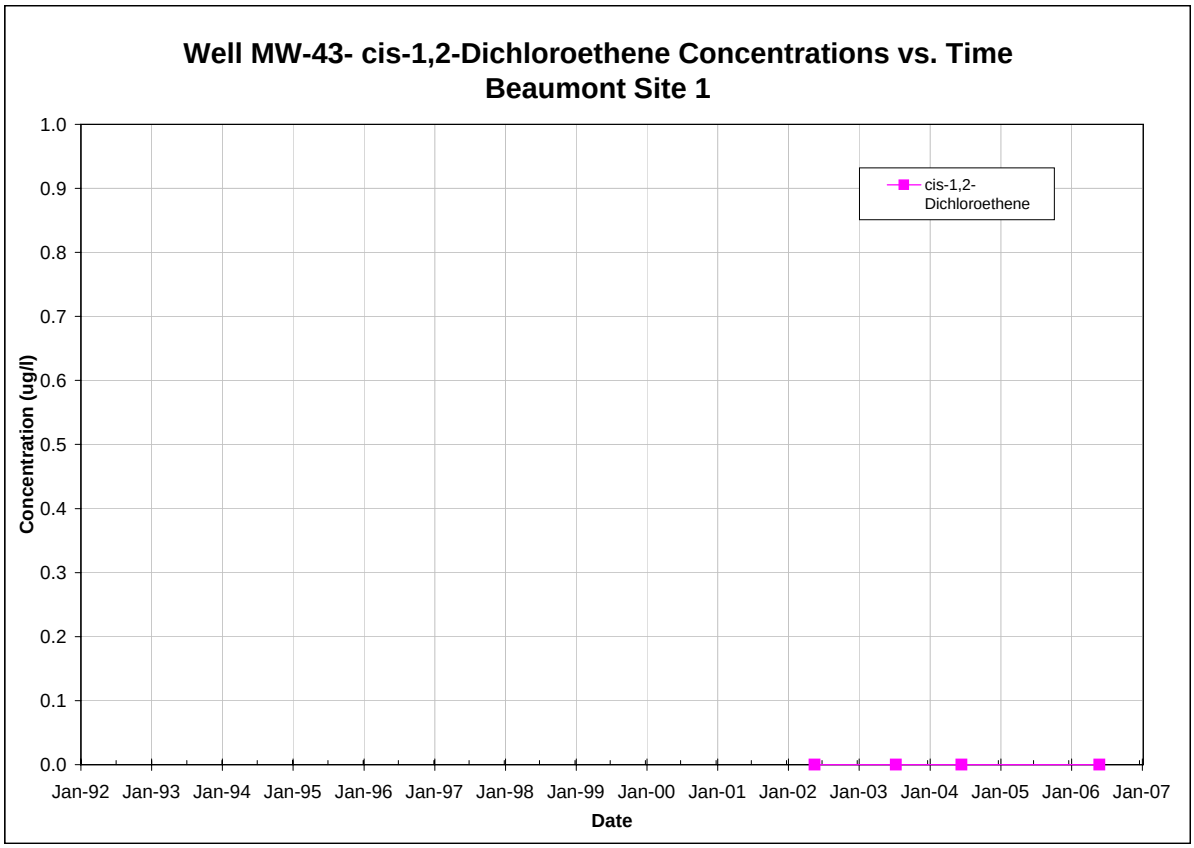

Note: All non-detections are set to zero for graphing purposes.

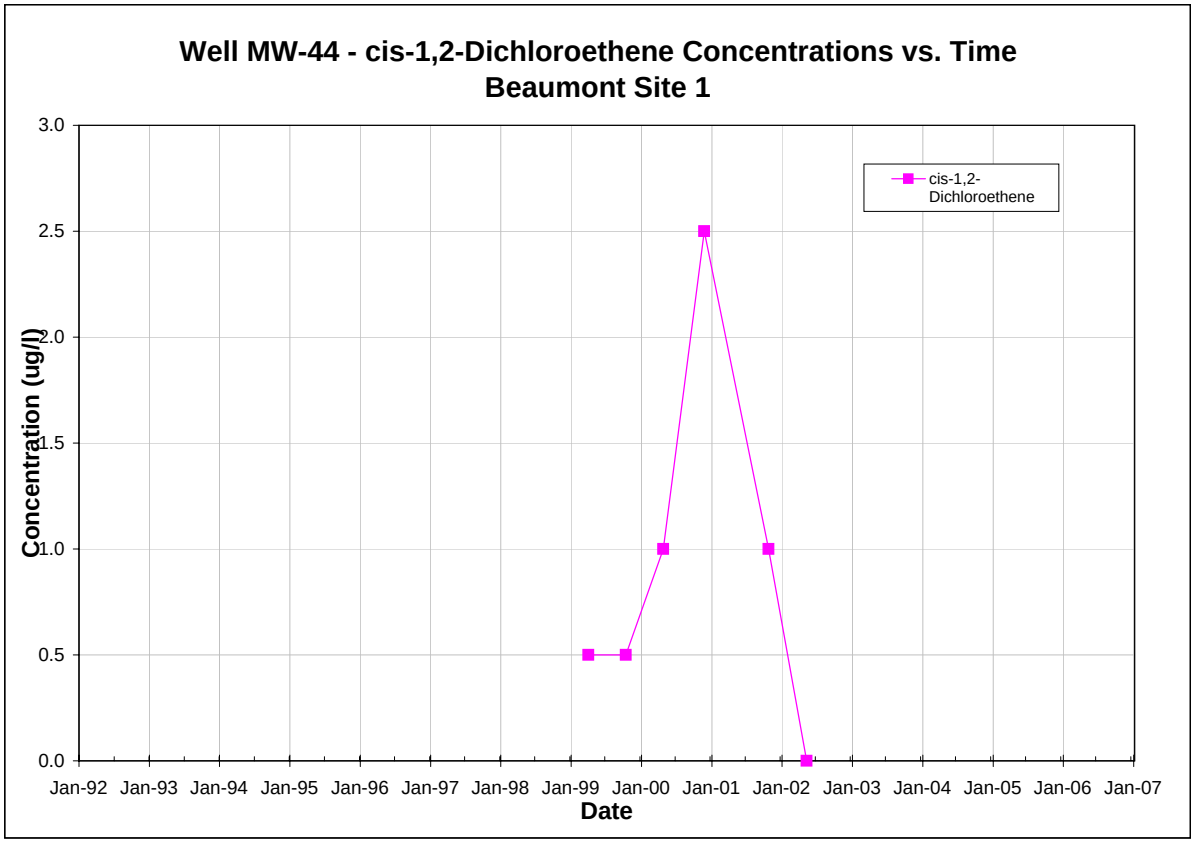

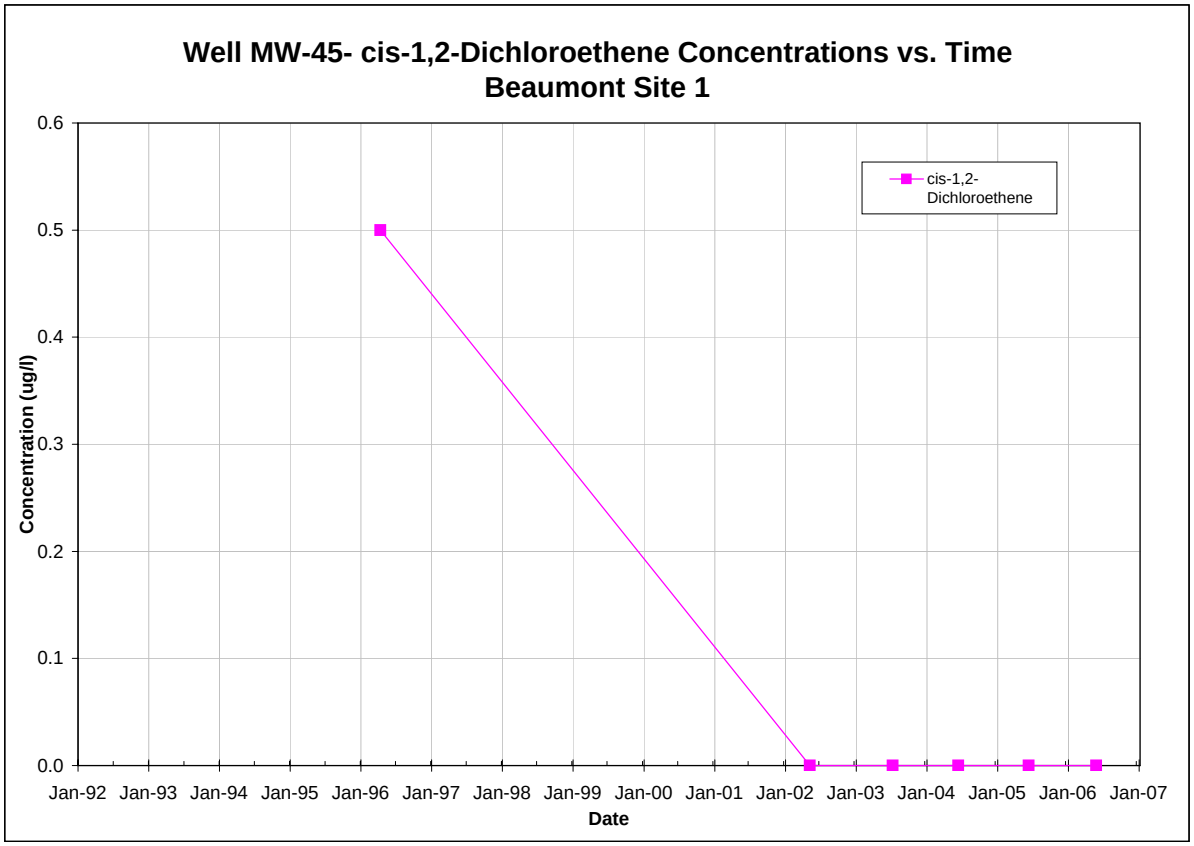

Note: All non-detections are set to zero for graphing purposes.

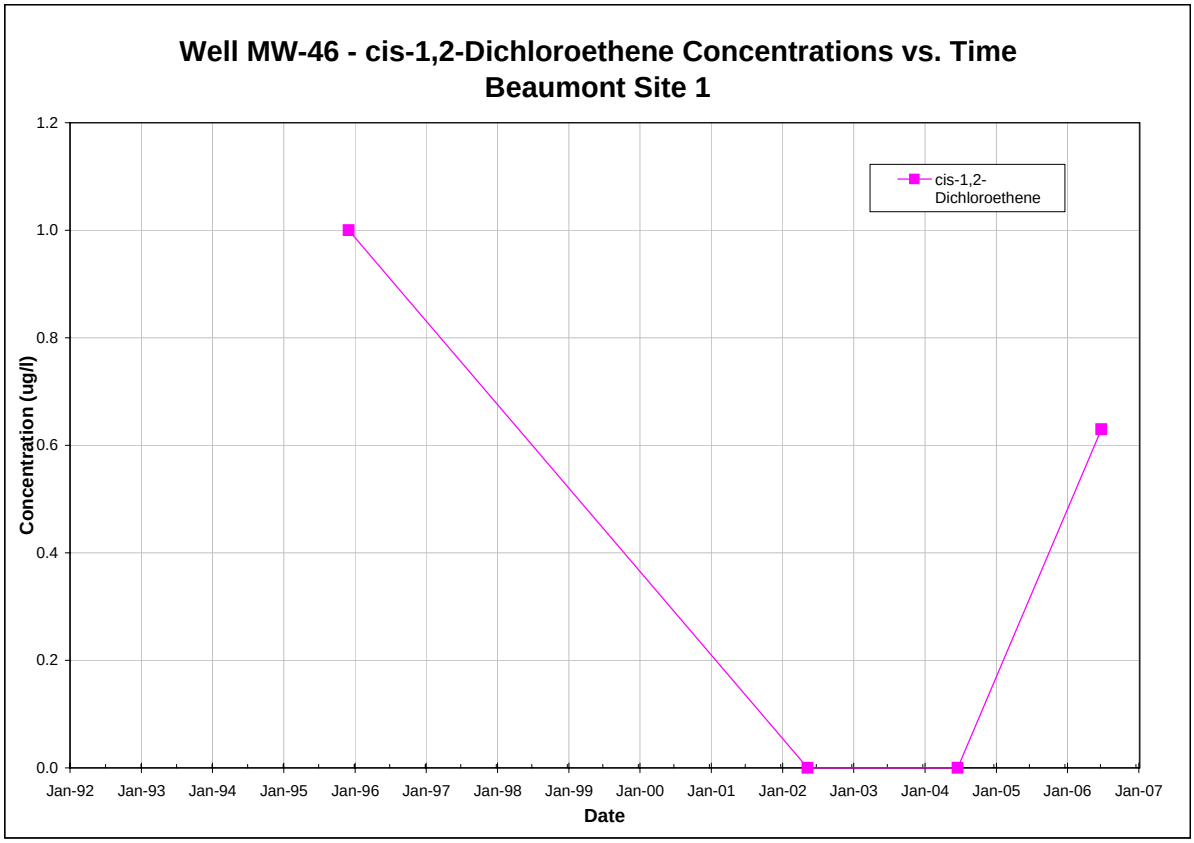

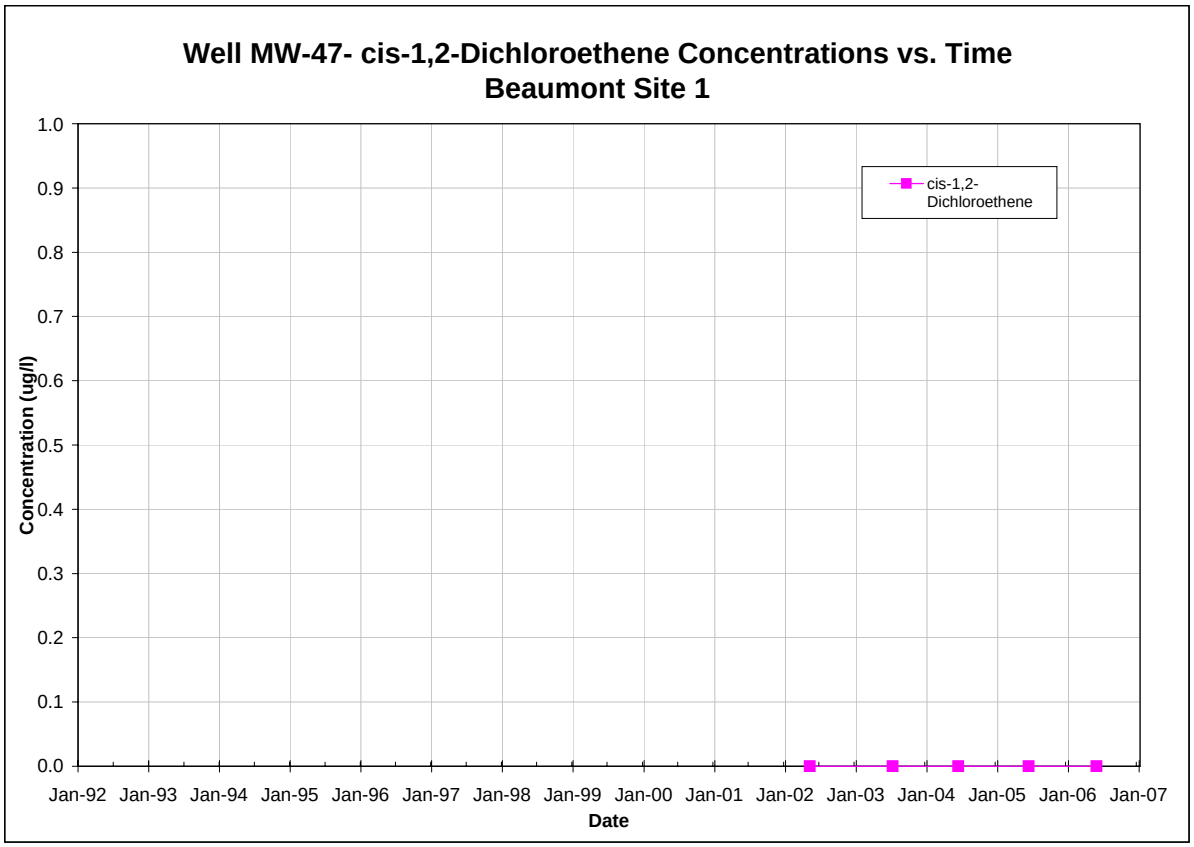

Note: All non-detections are set to zero for graphing purposes.

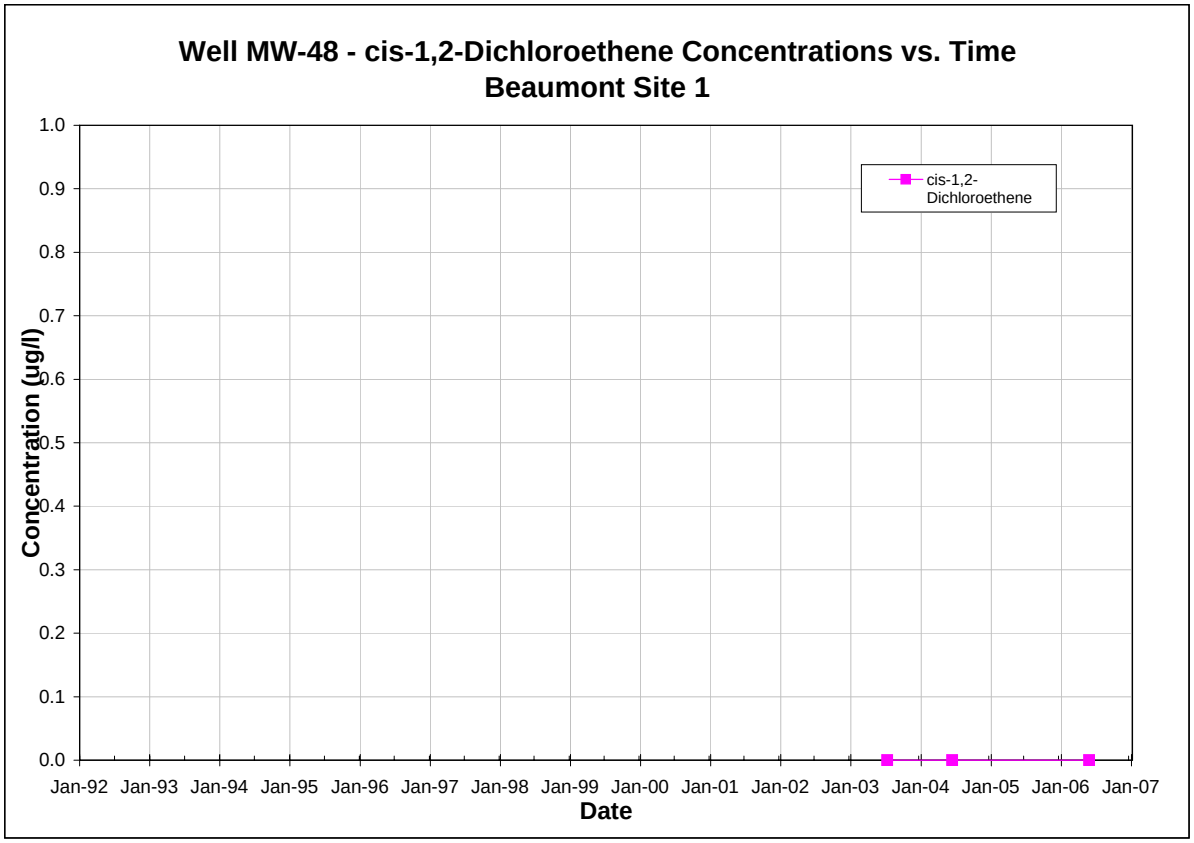

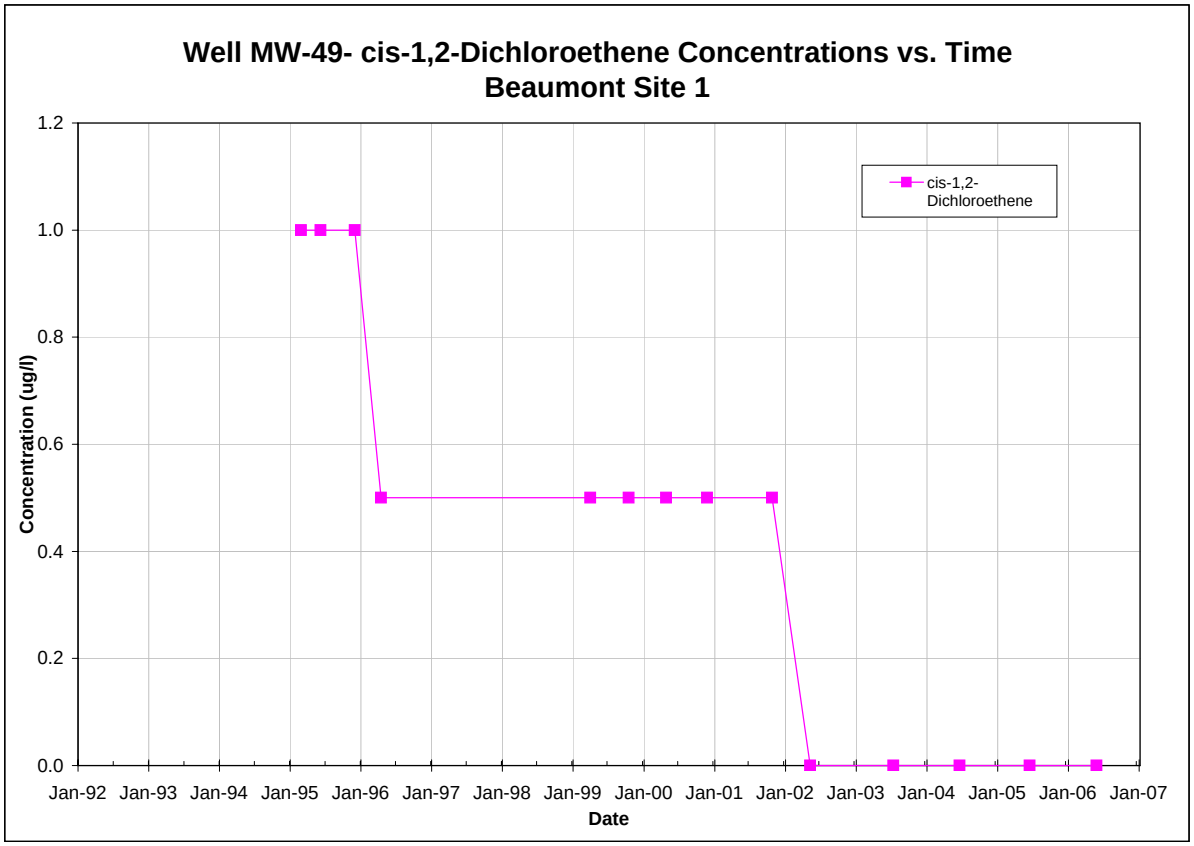

Note: All non-detections are set to zero for graphing purposes.

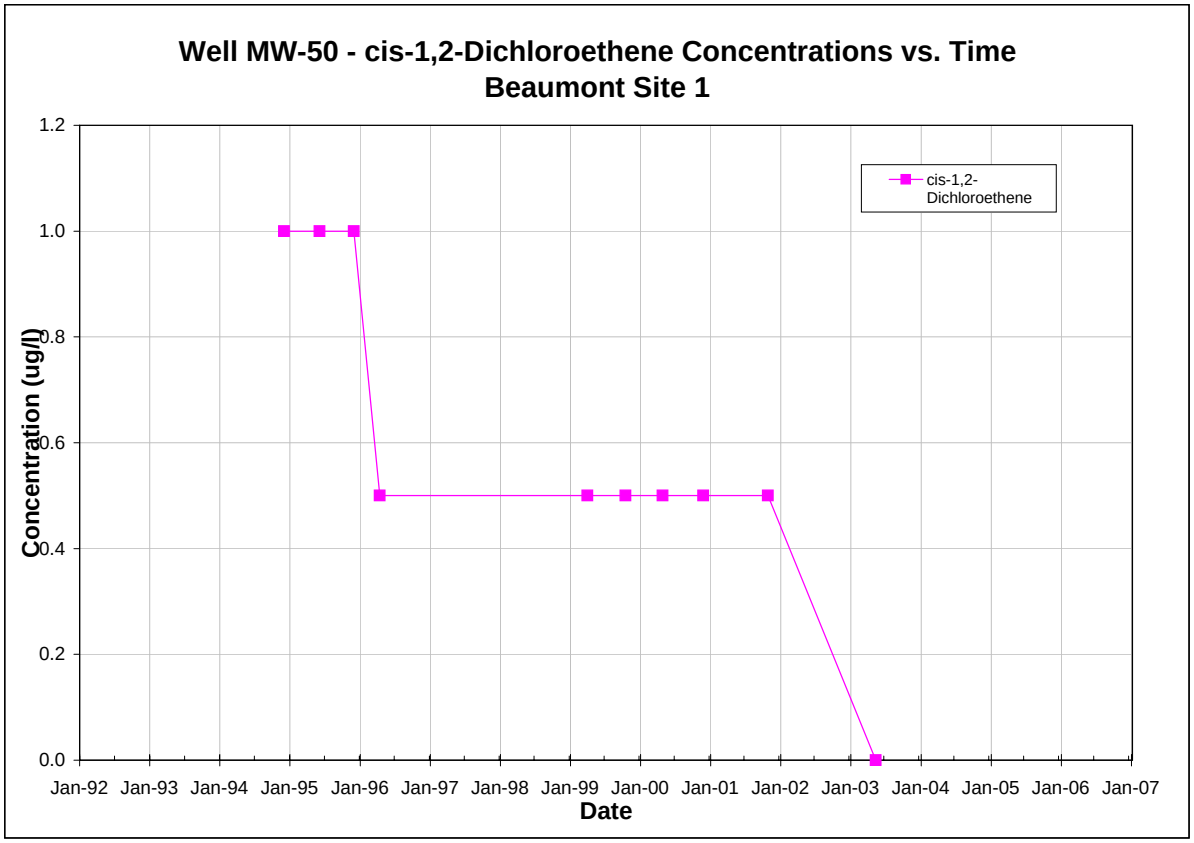

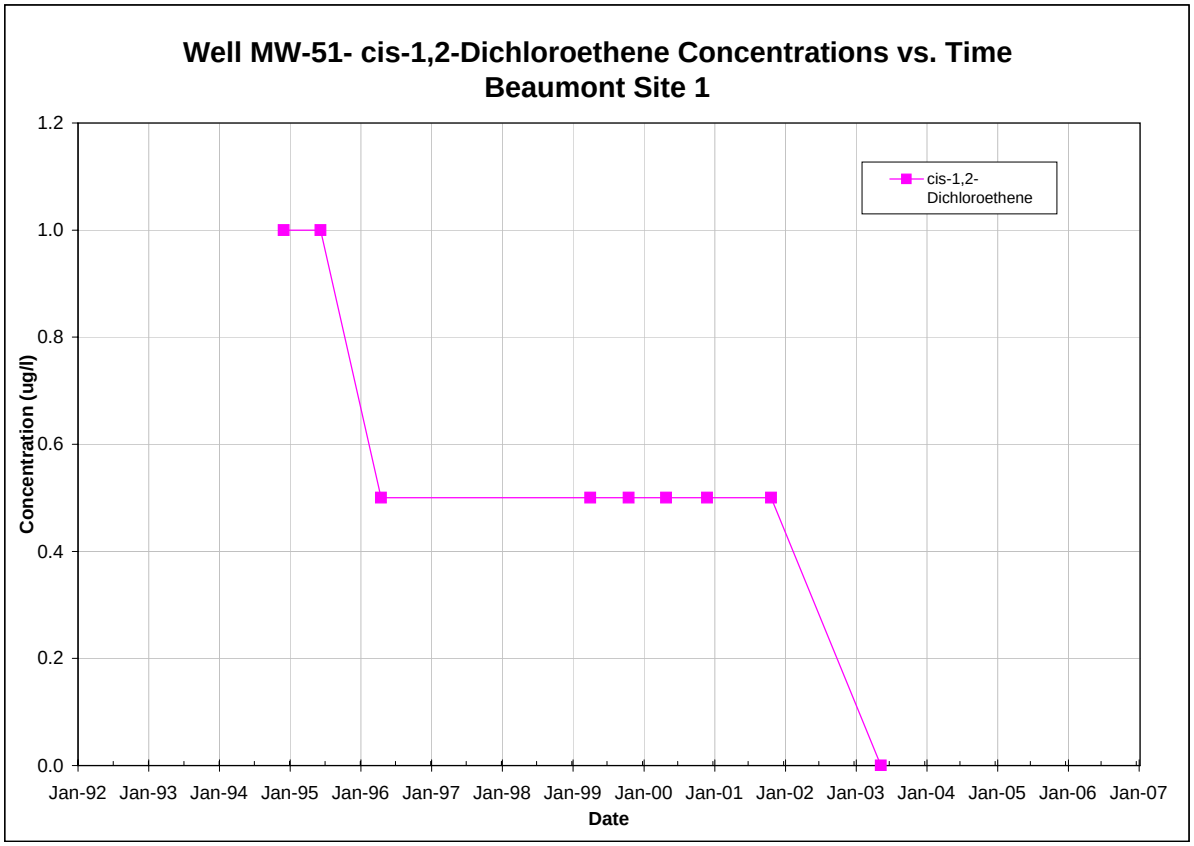

Note: All non-detections are set to zero for graphing purposes.

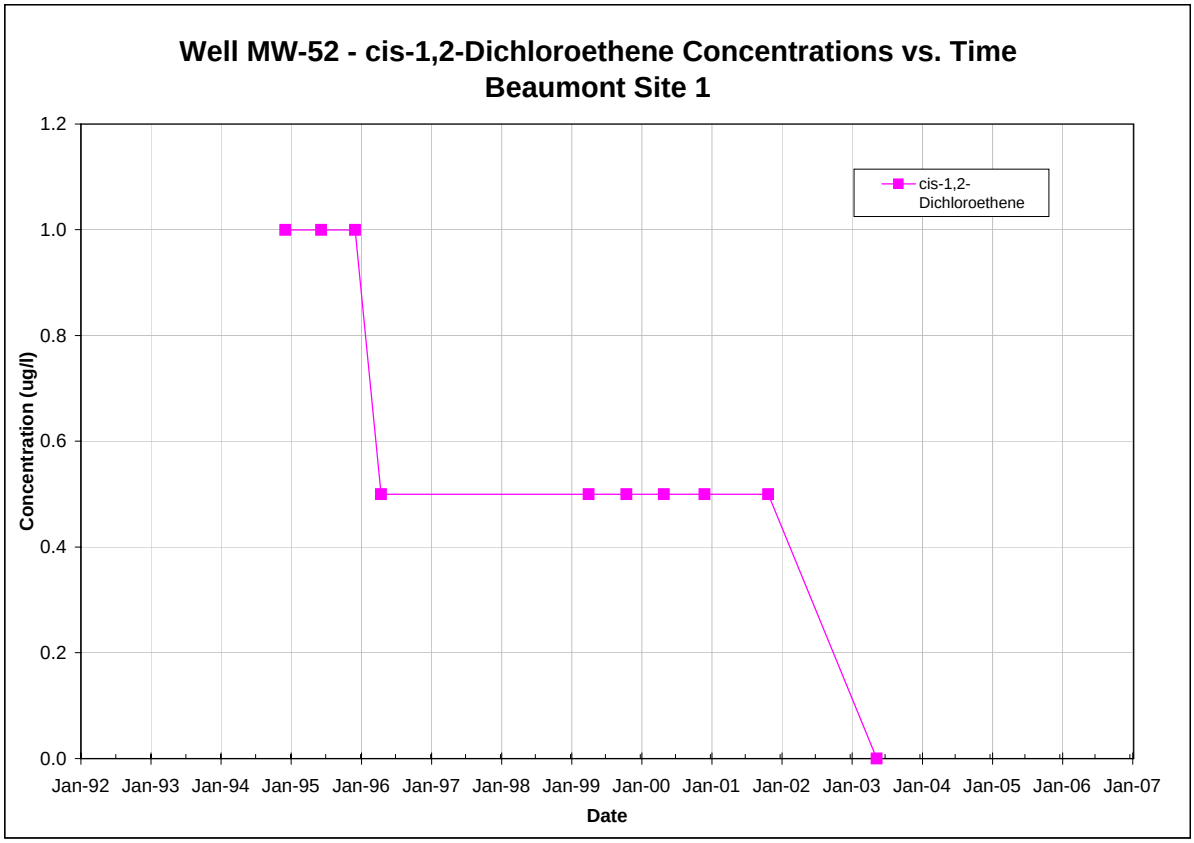

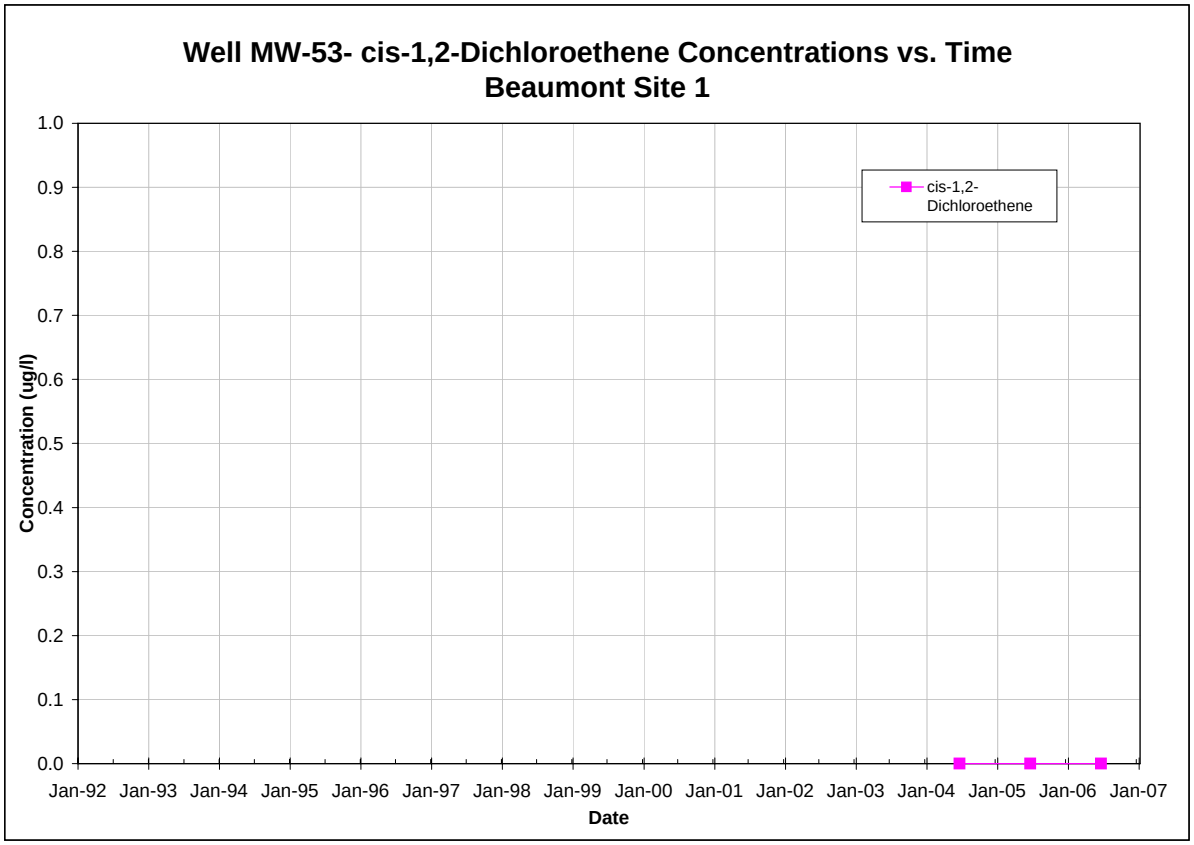

Note: All non-detections are set to zero for graphing purposes.

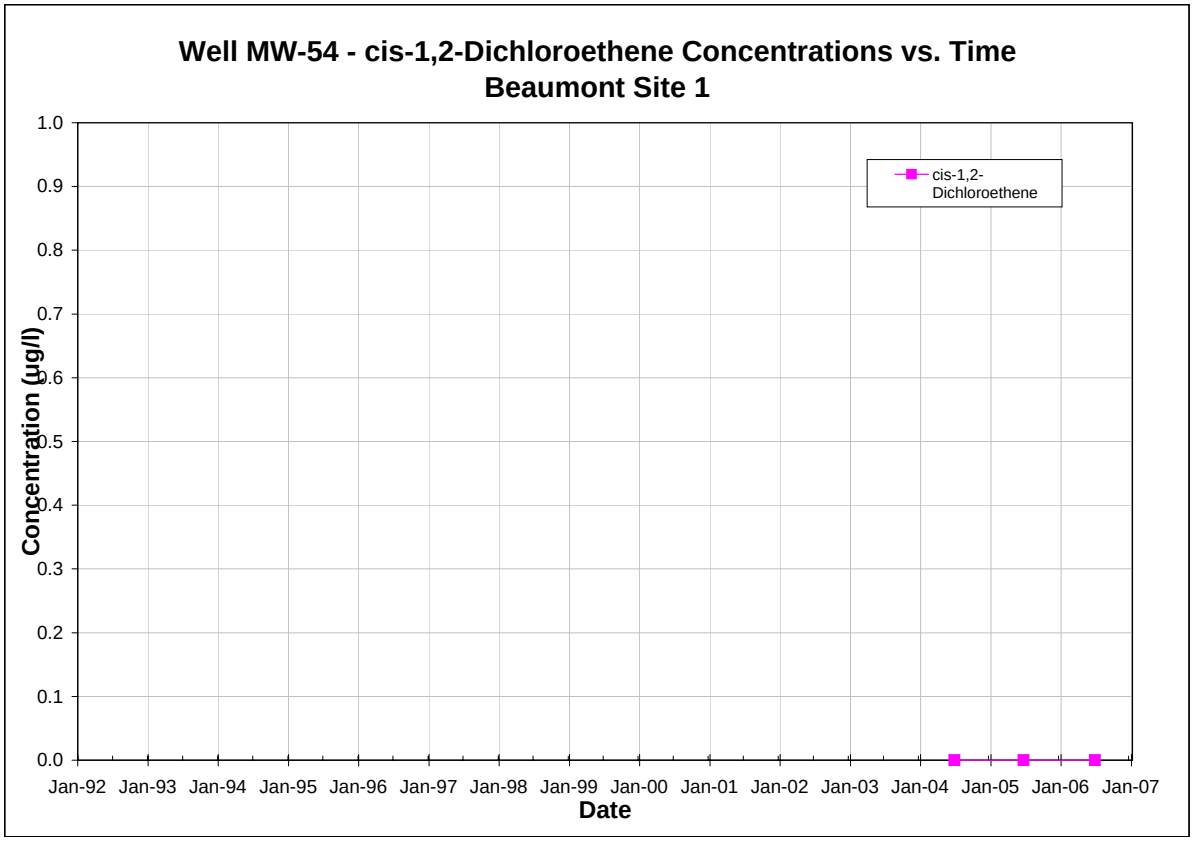

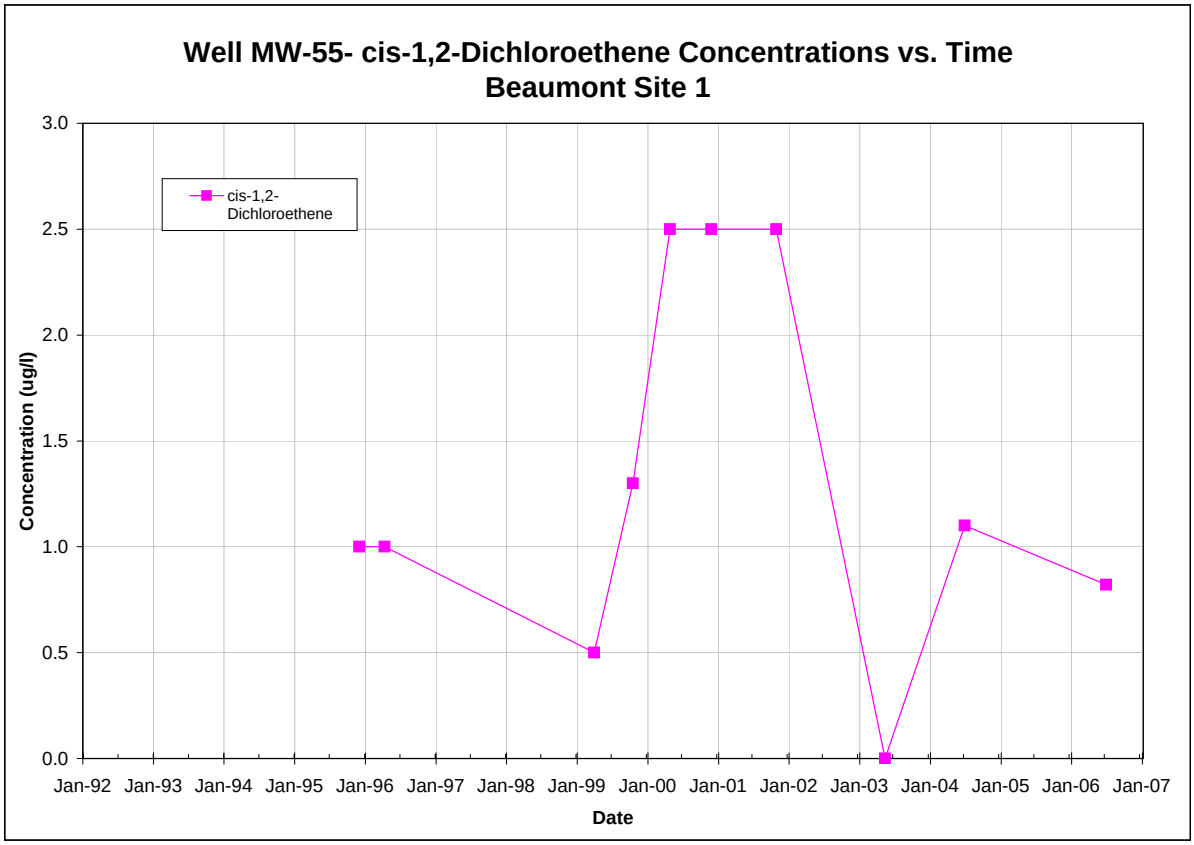

Note: All non-detections are set to zero for graphing purposes.

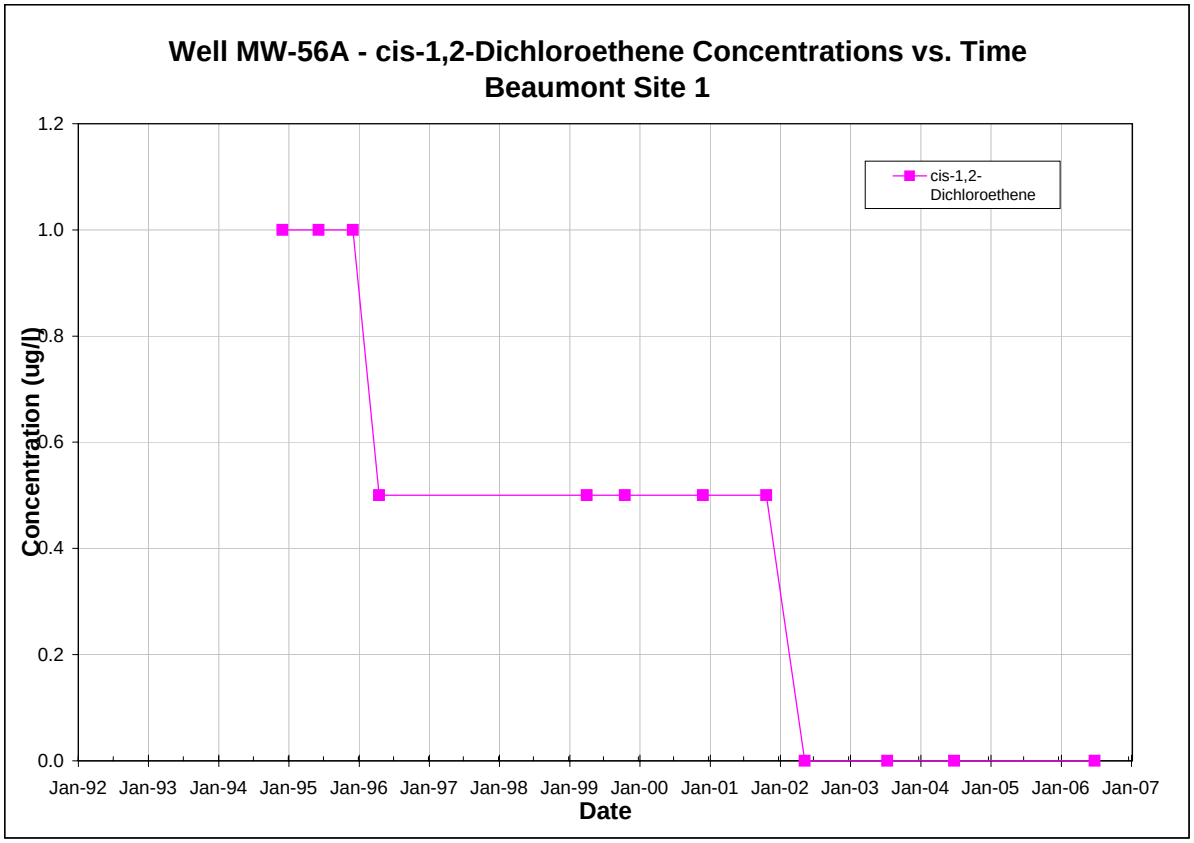

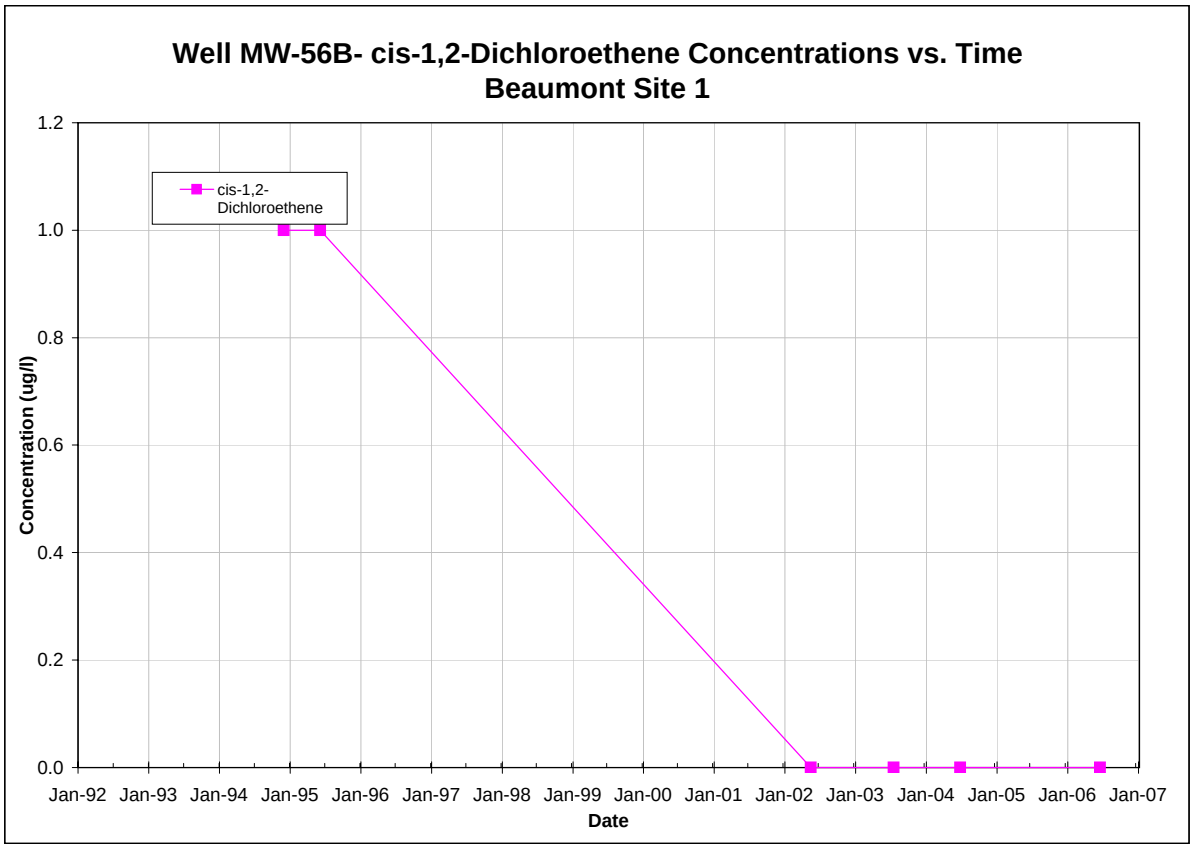

Note: All non-detections are set to zero for graphing purposes.

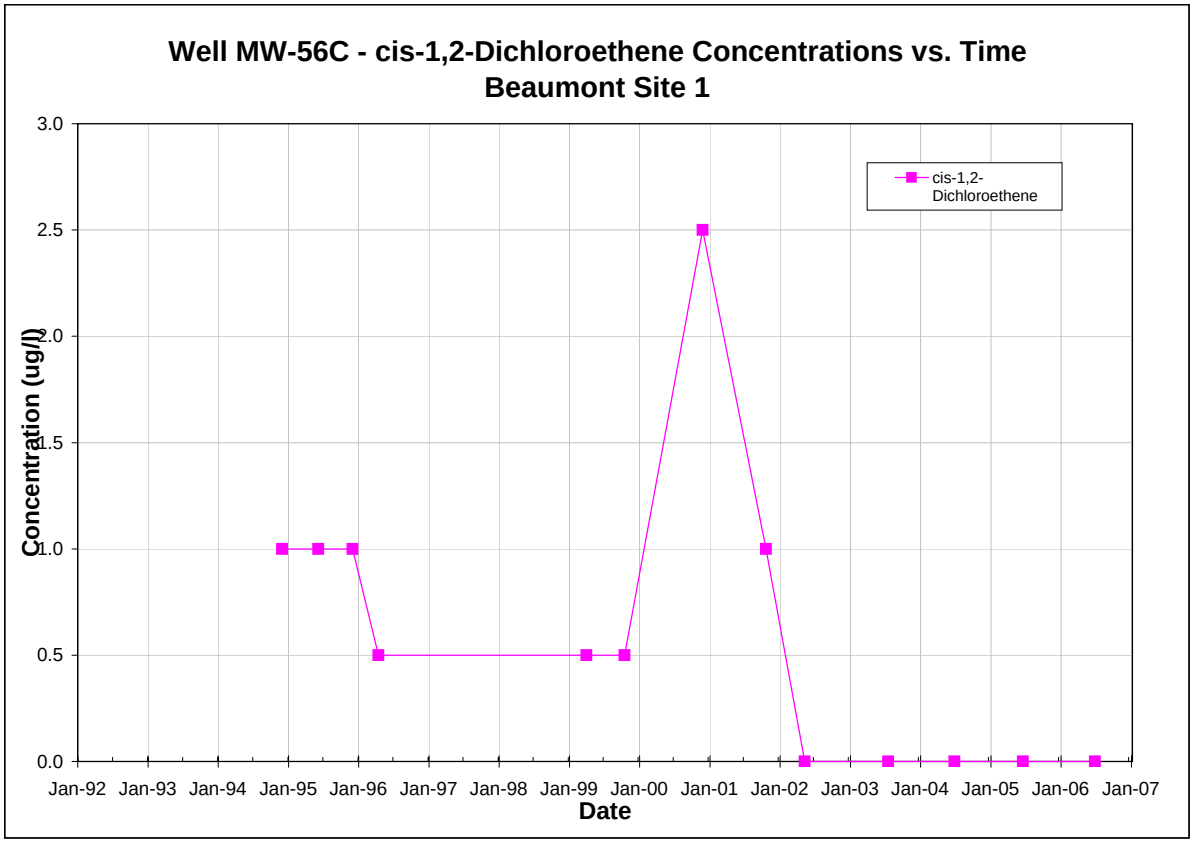

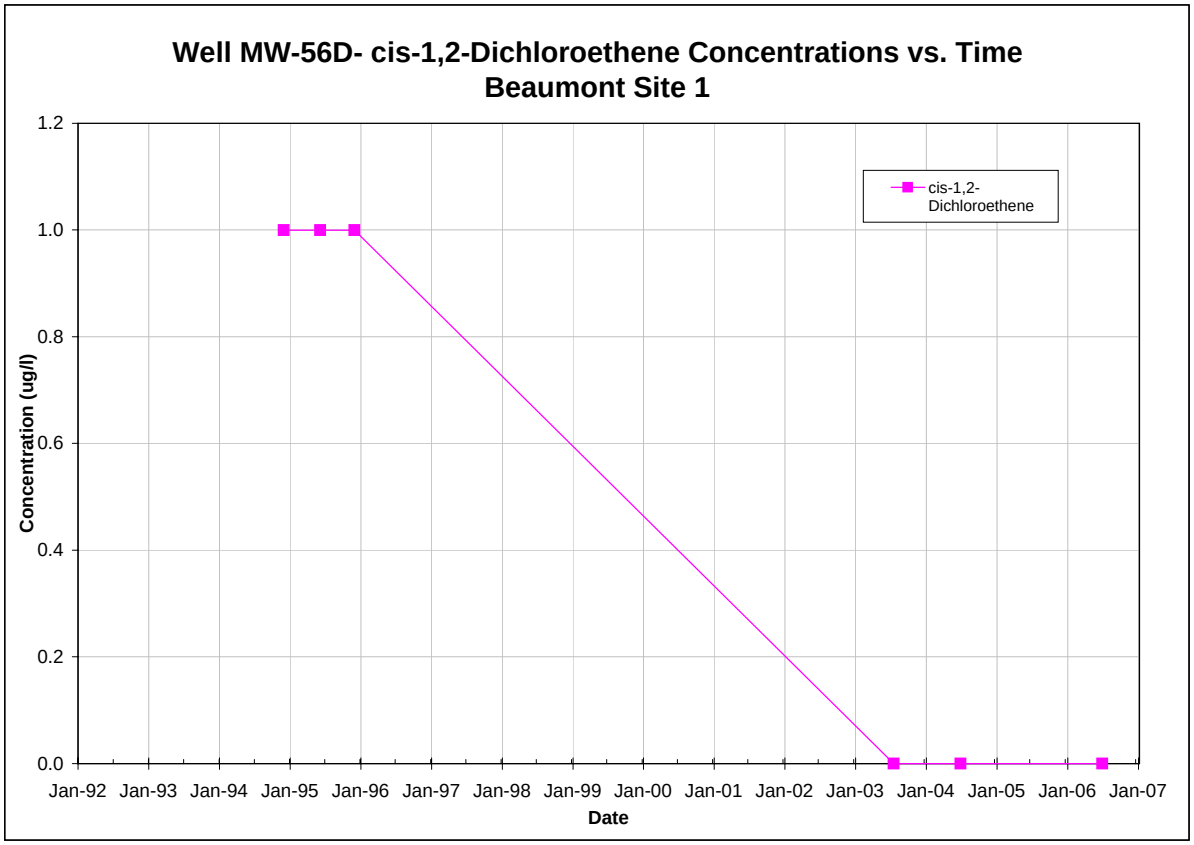

Note: All non-detections are set to zero for graphing purposes.

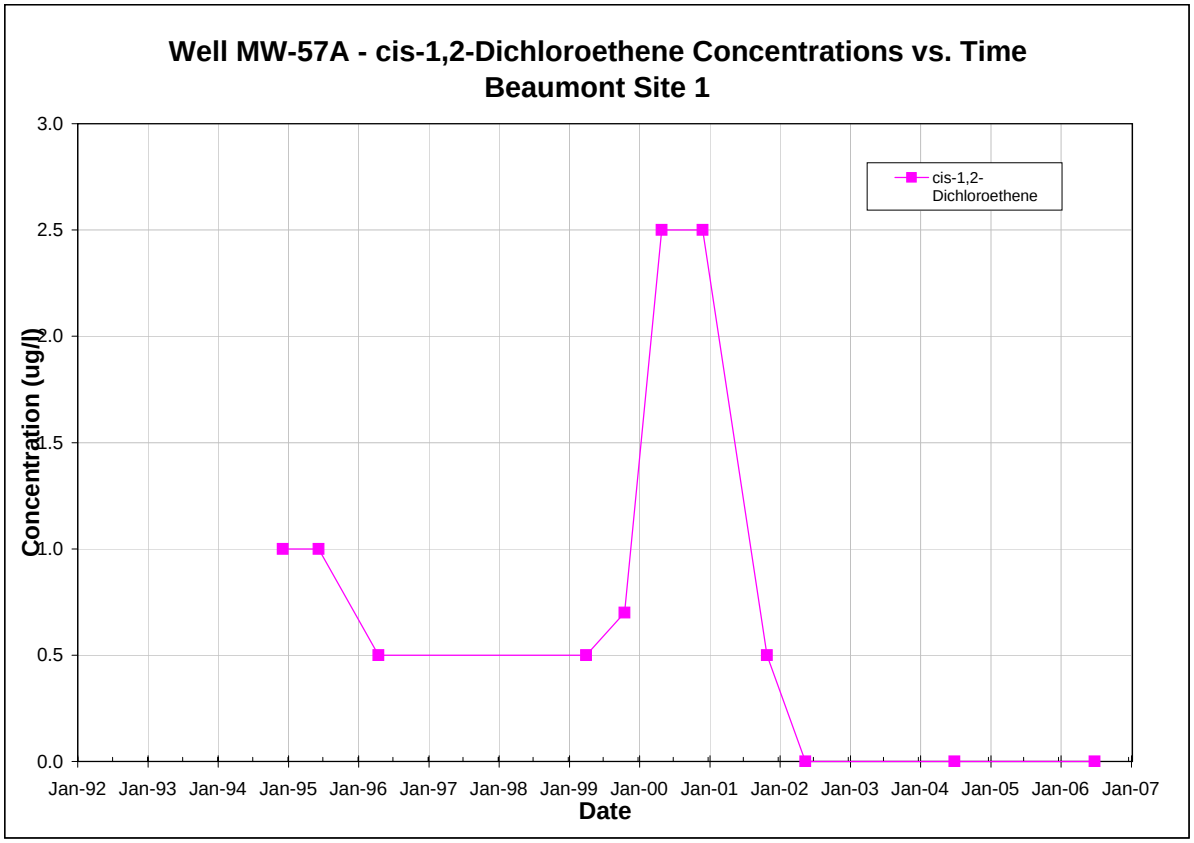

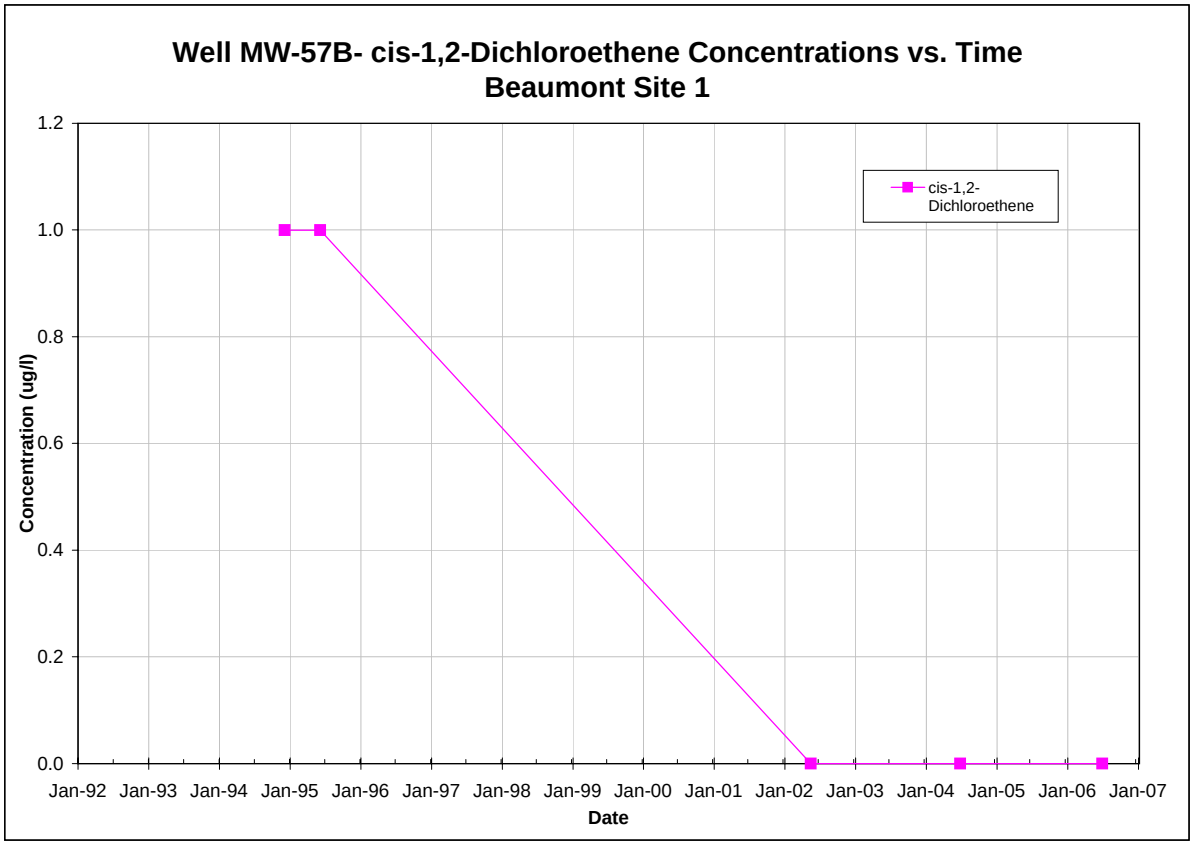

Note: All non-detections are set to zero for graphing purposes.

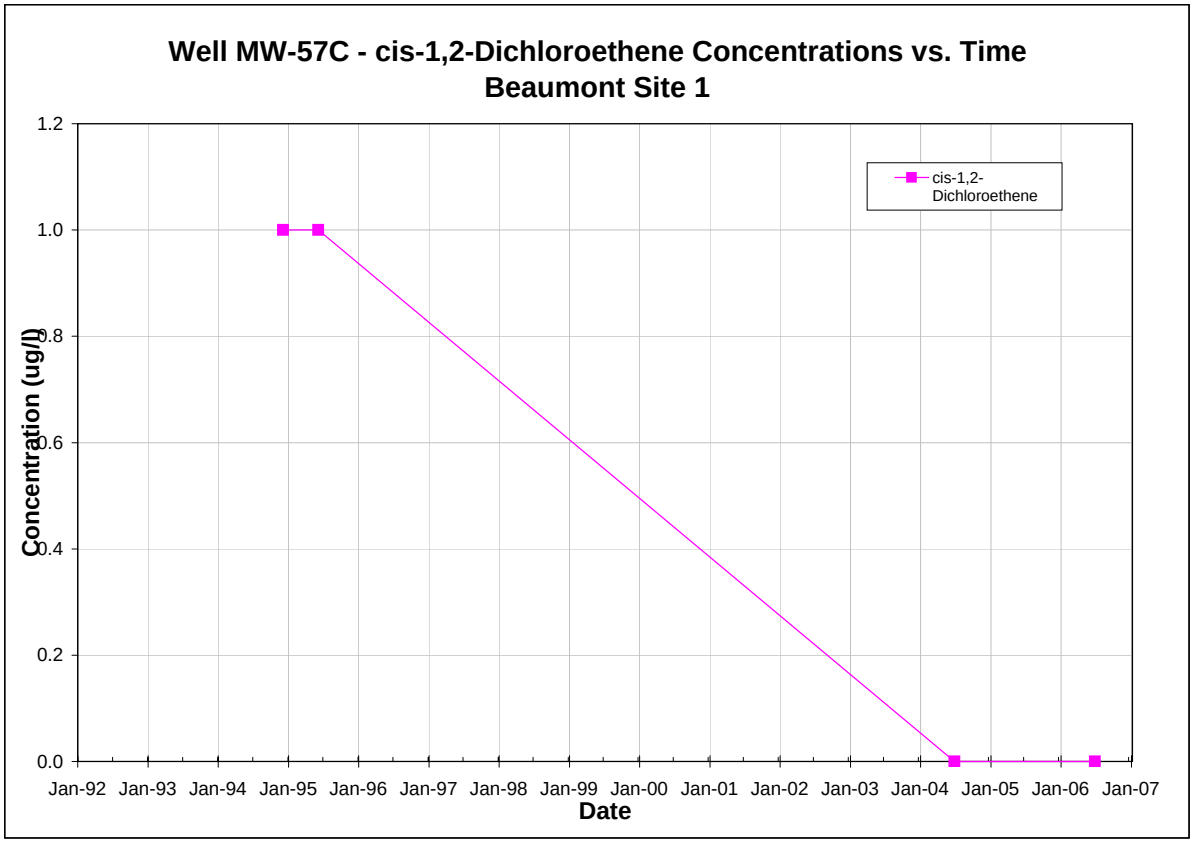

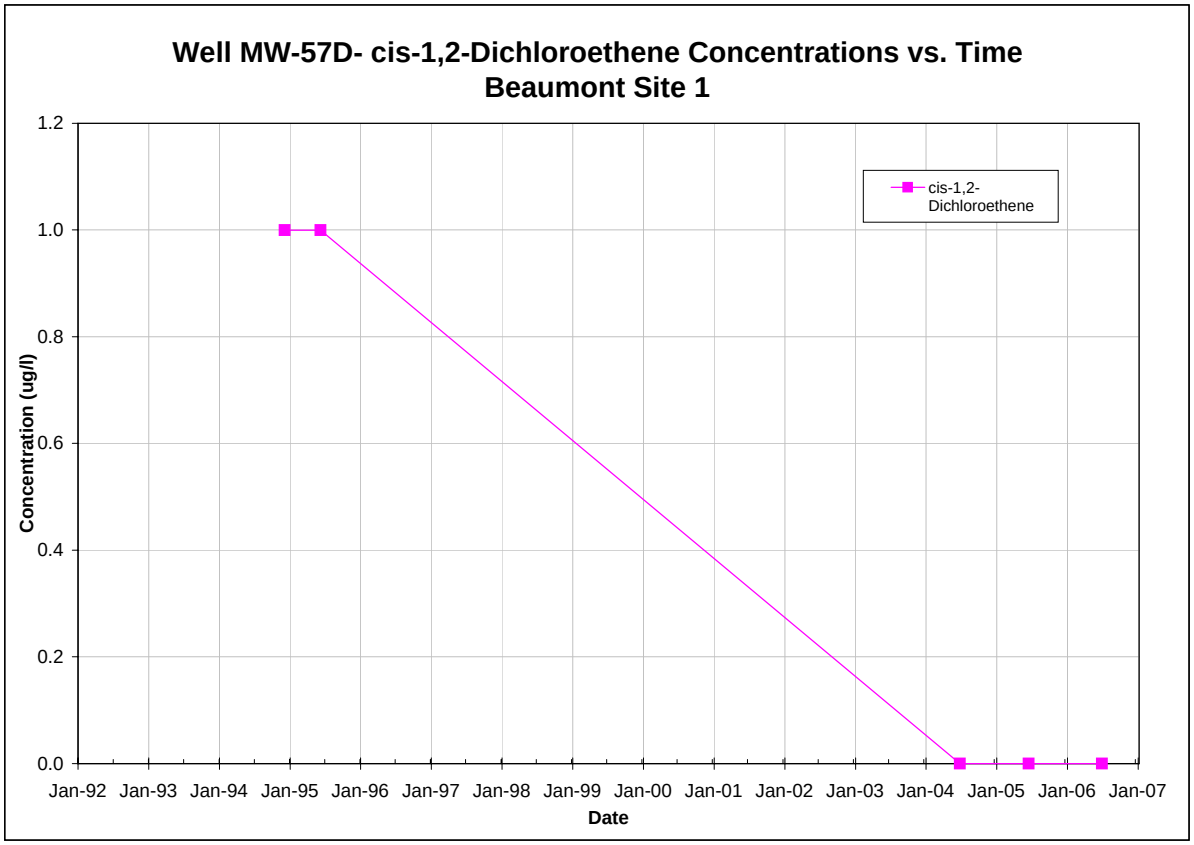

Note: All non-detections are set to zero for graphing purposes.

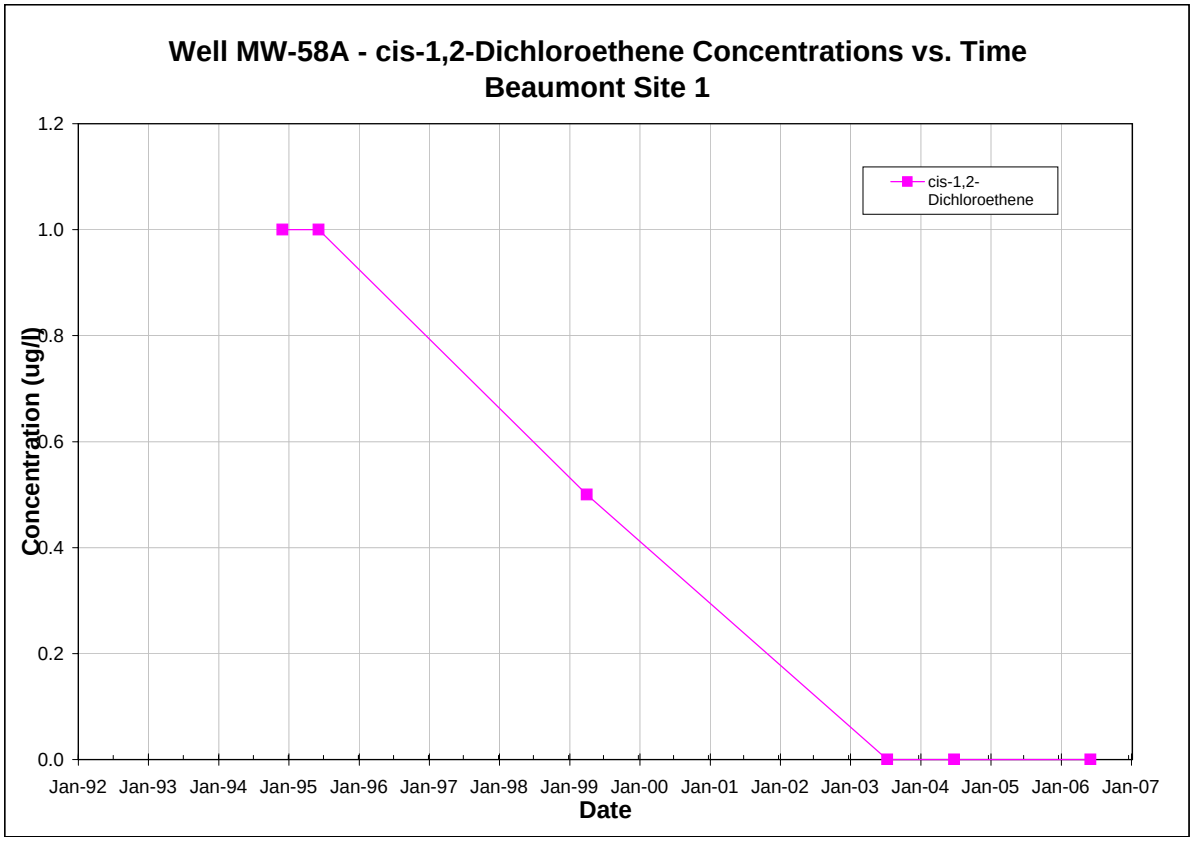

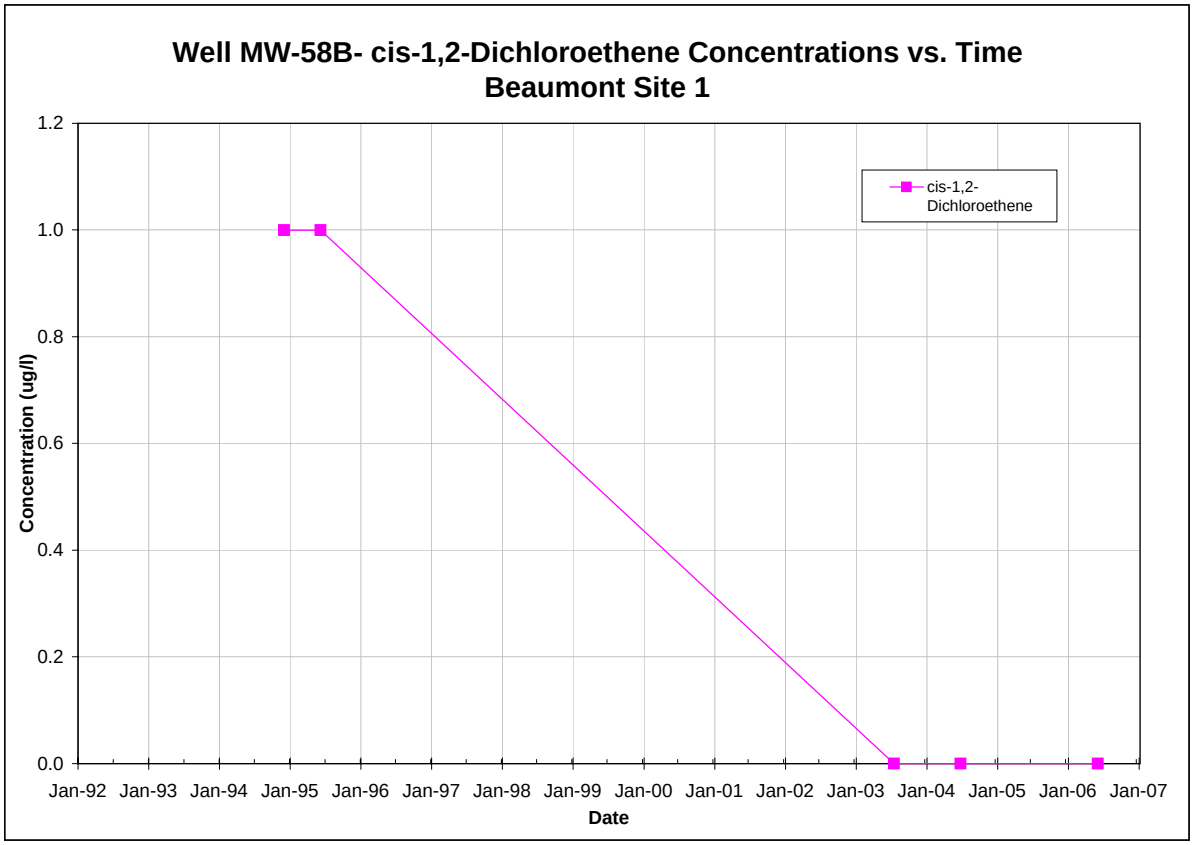

Note: All non-detections are set to zero for graphing purposes.

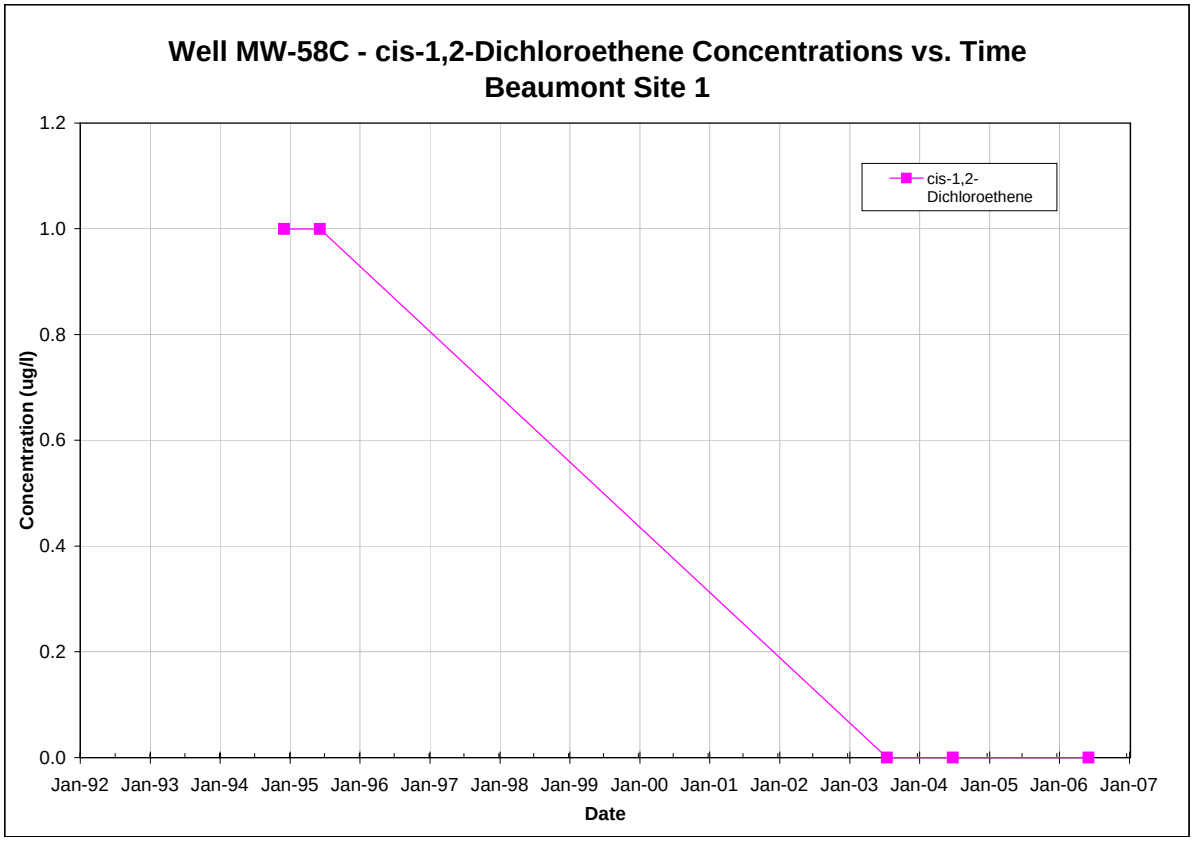

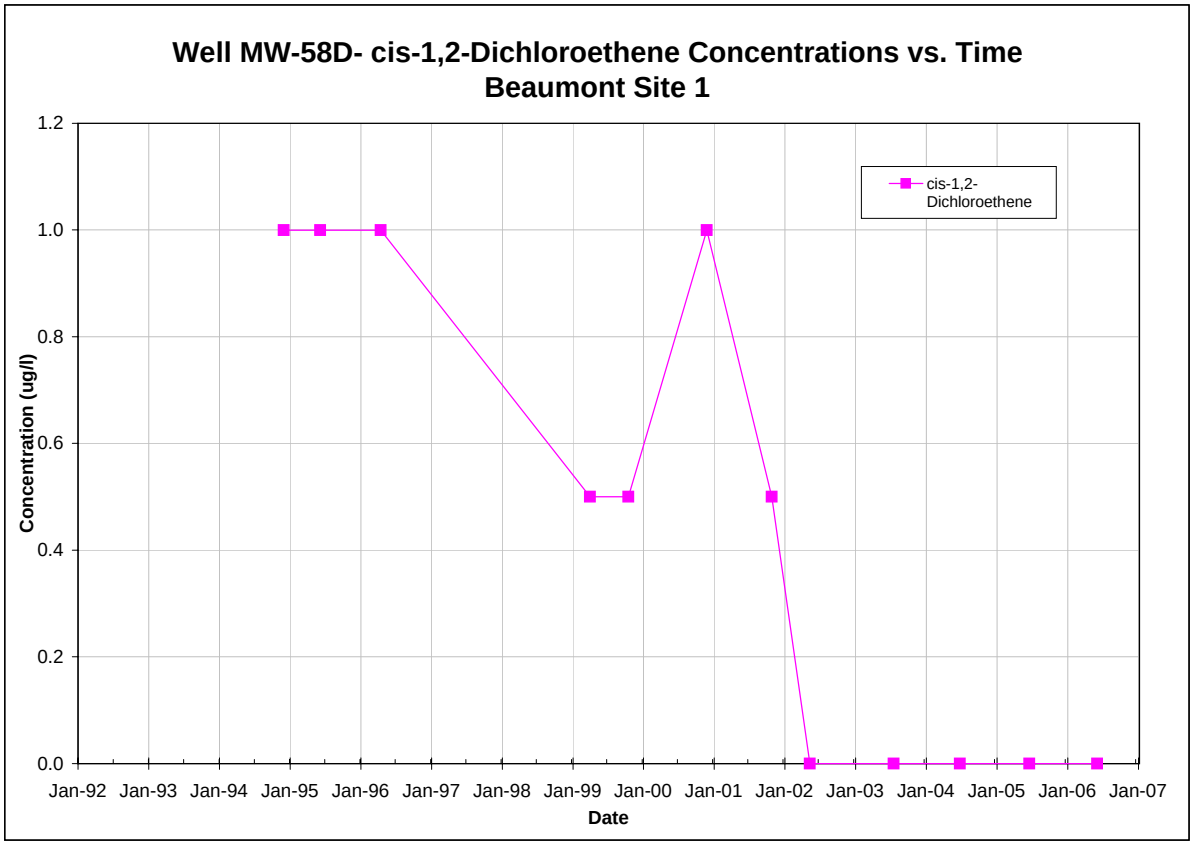

Note: All non-detections are set to zero for graphing purposes.

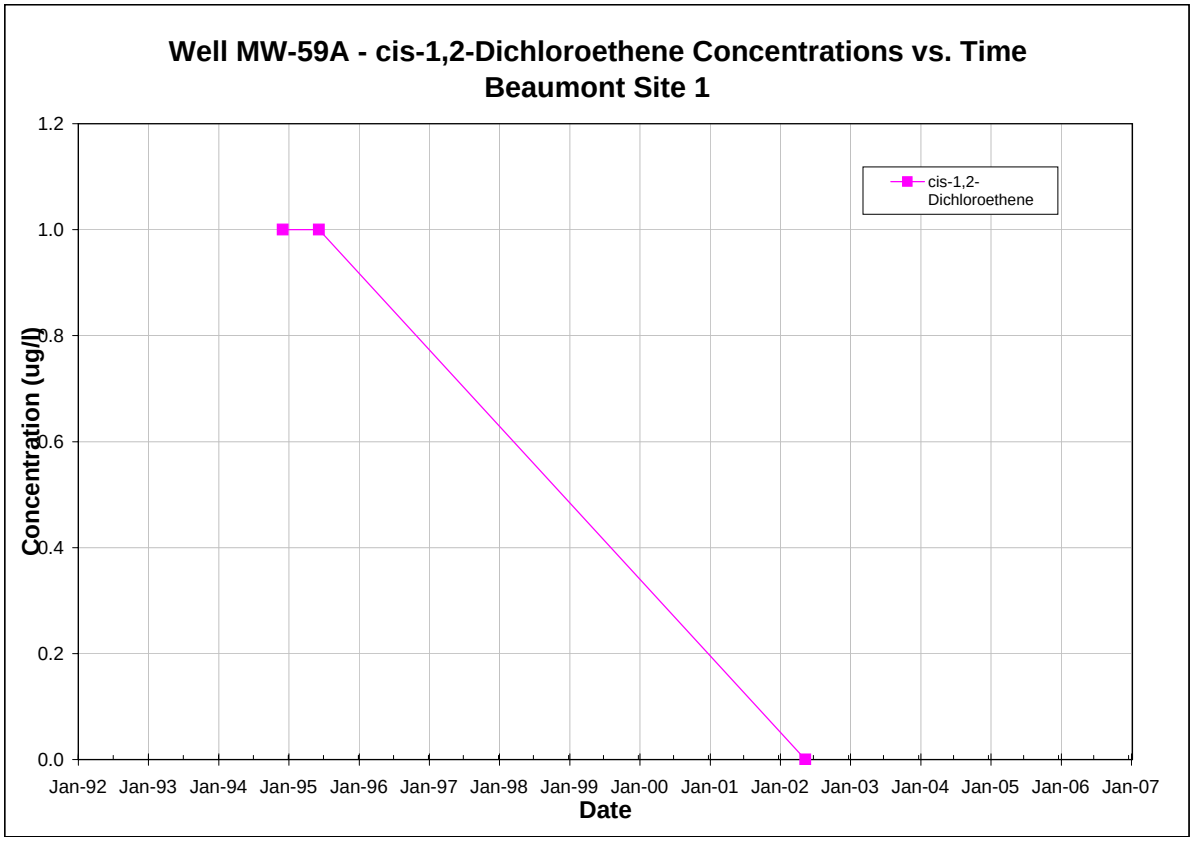

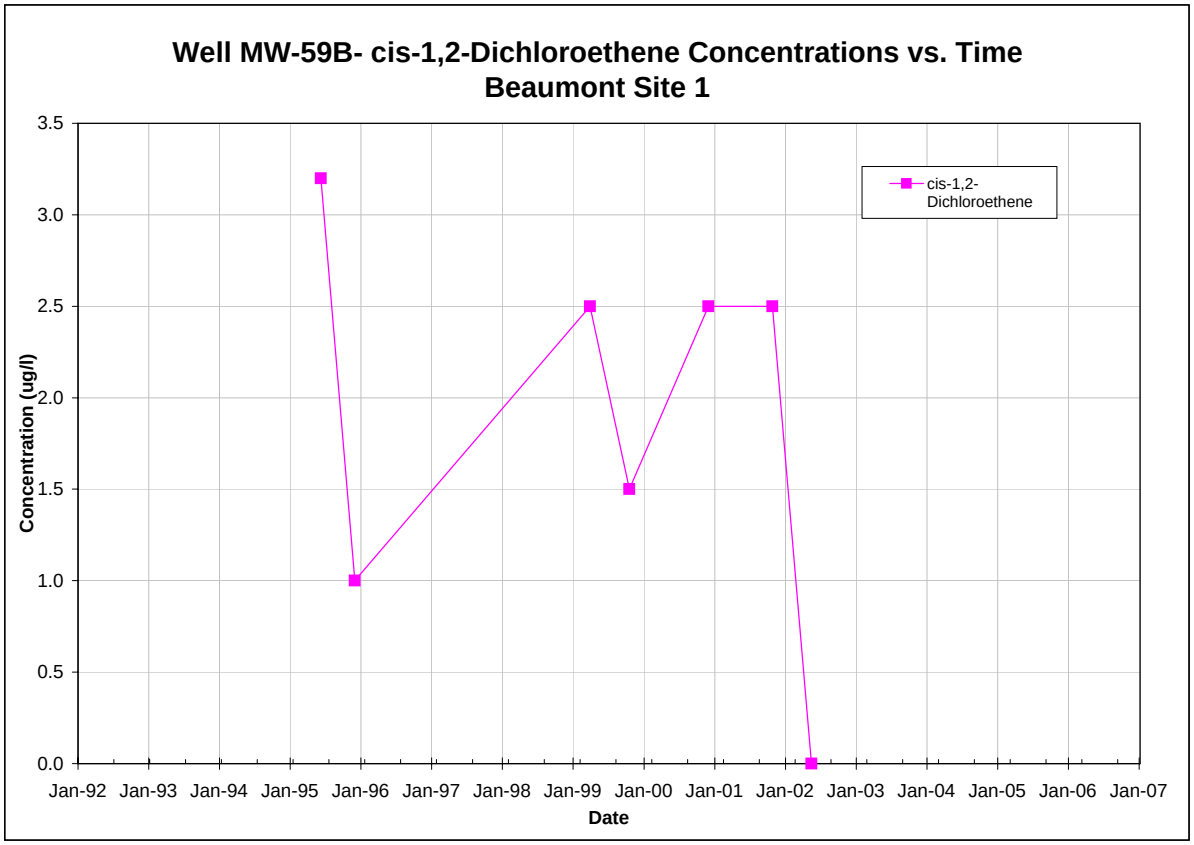

Note: All non-detections are set to zero for graphing purposes.

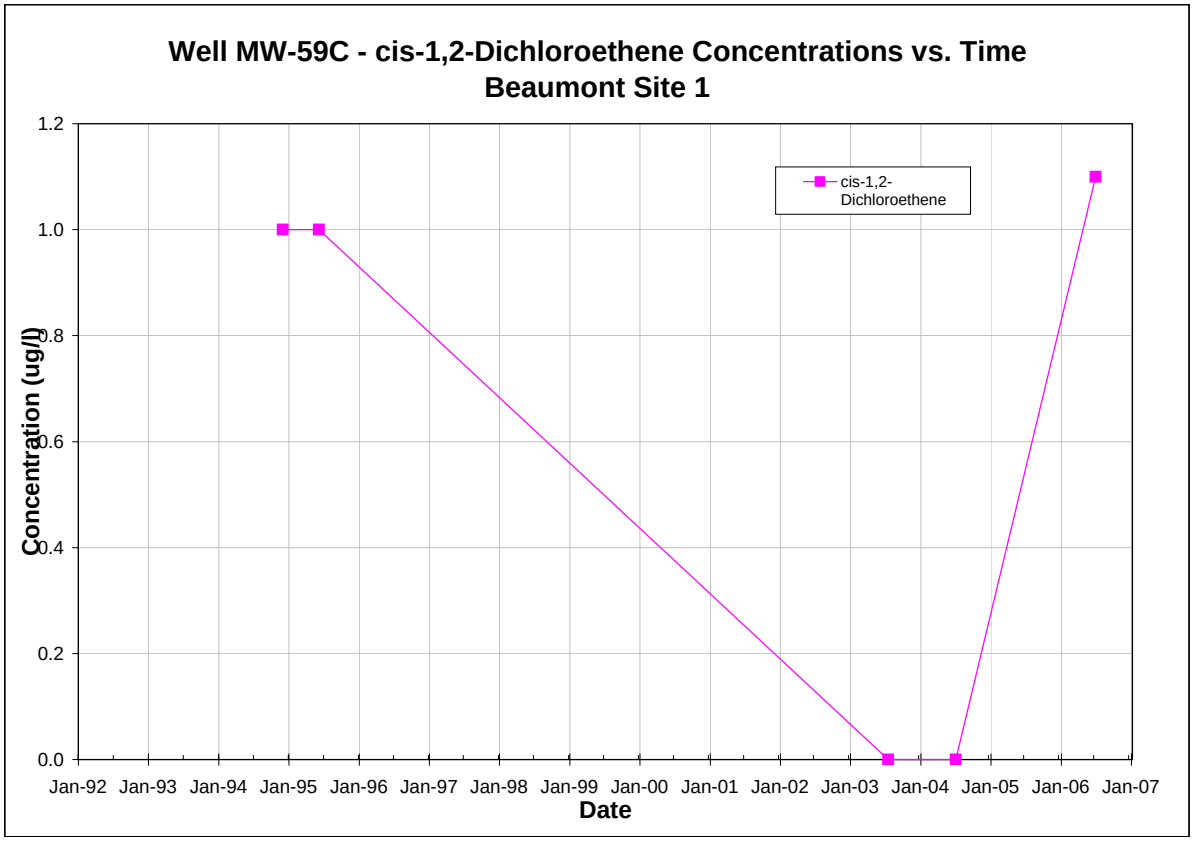

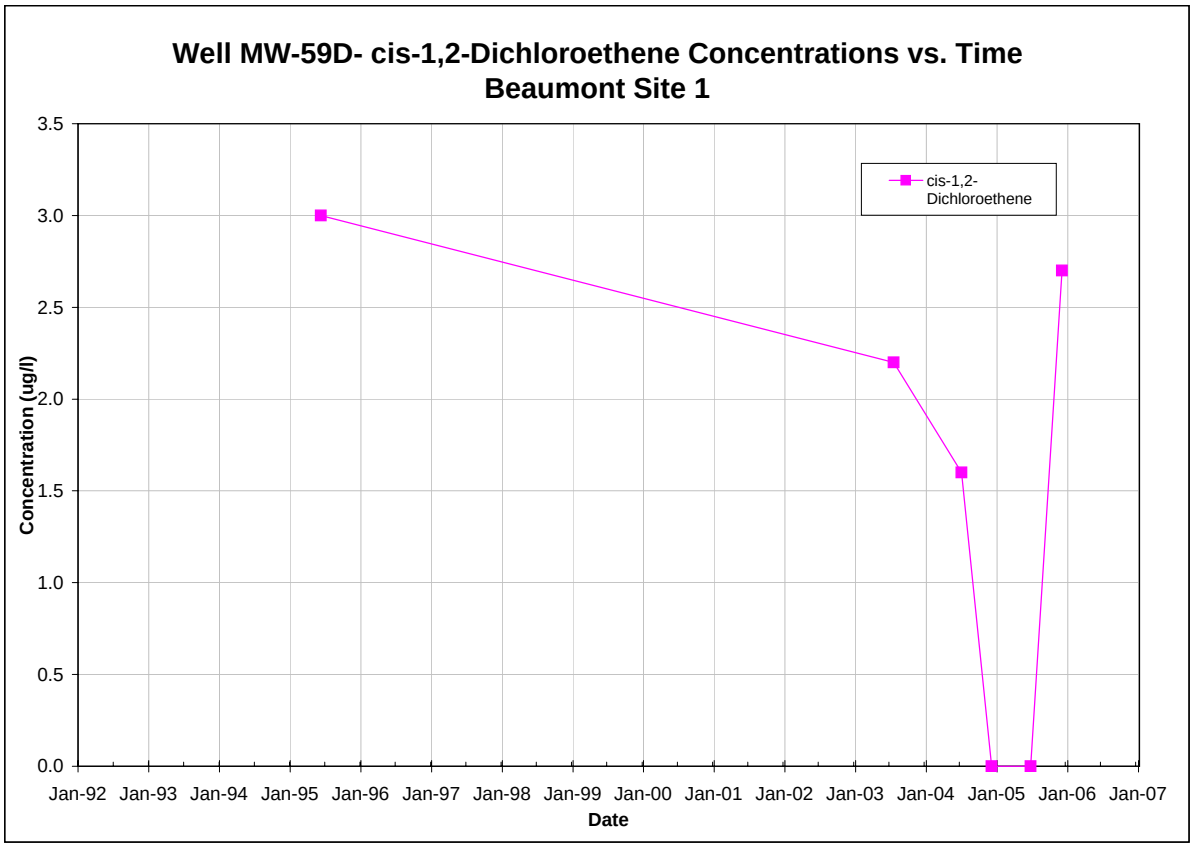

Note: All non-detections are set to zero for graphing purposes.

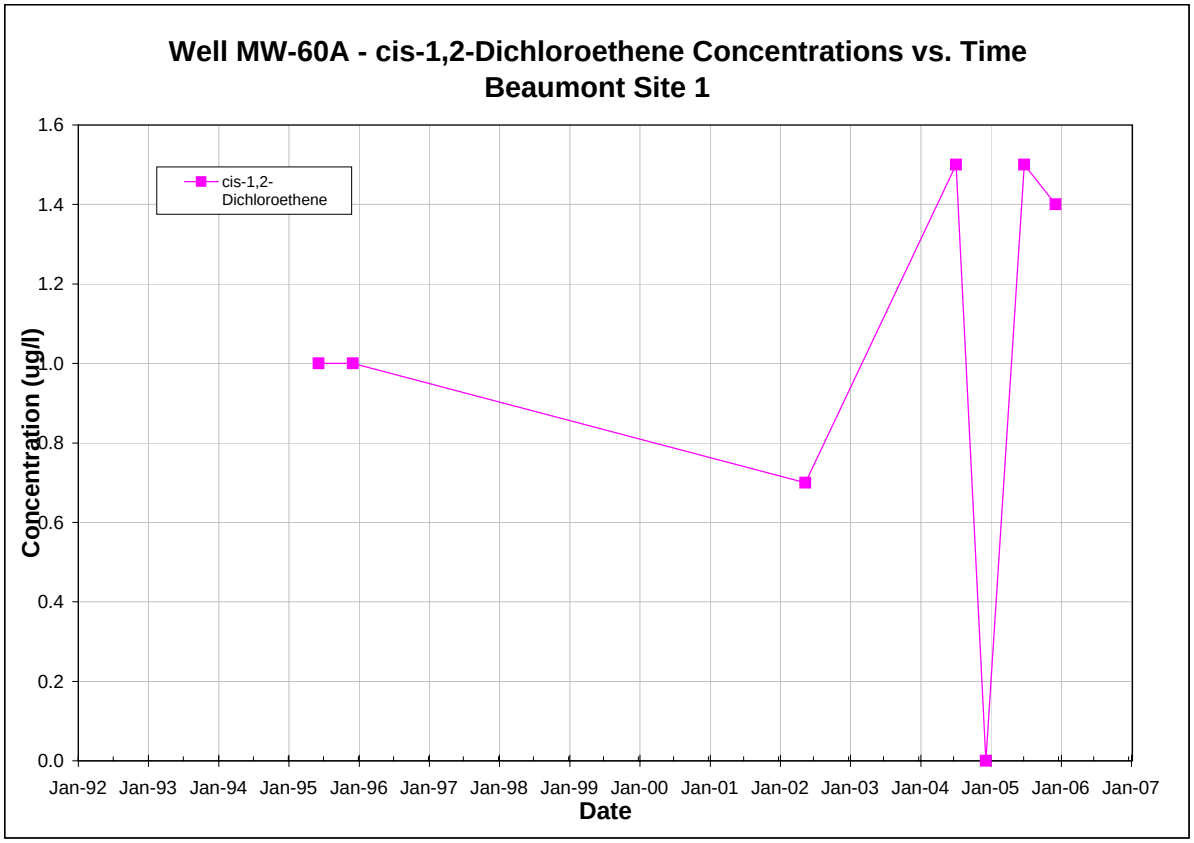

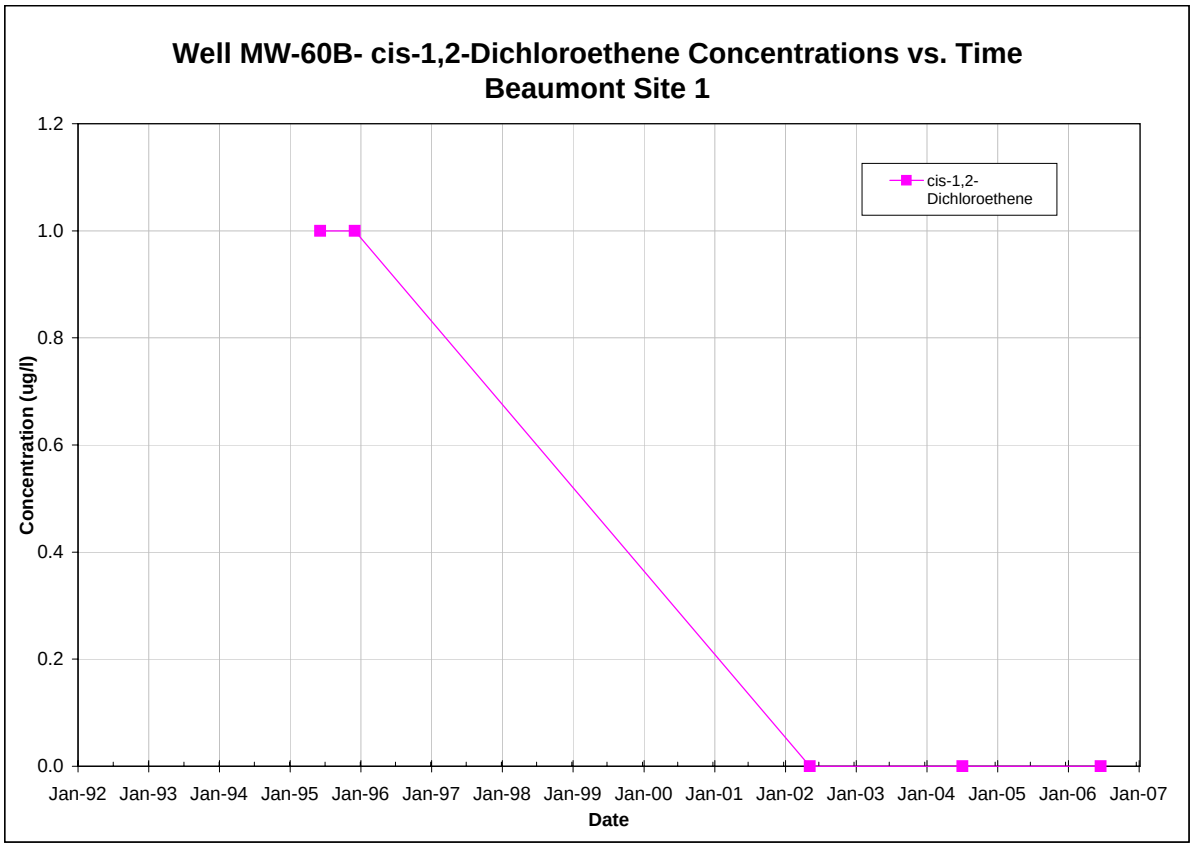

Note: All non-detections are set to zero for graphing purposes.

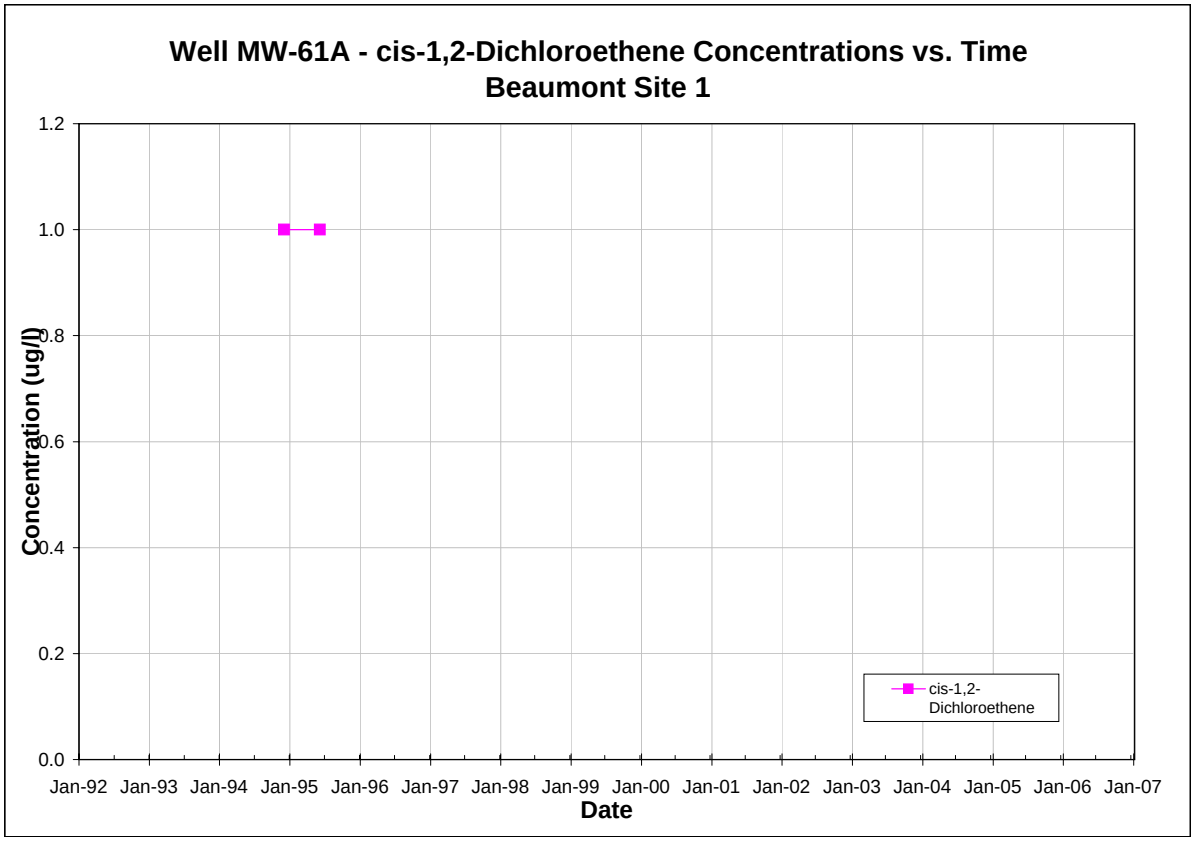

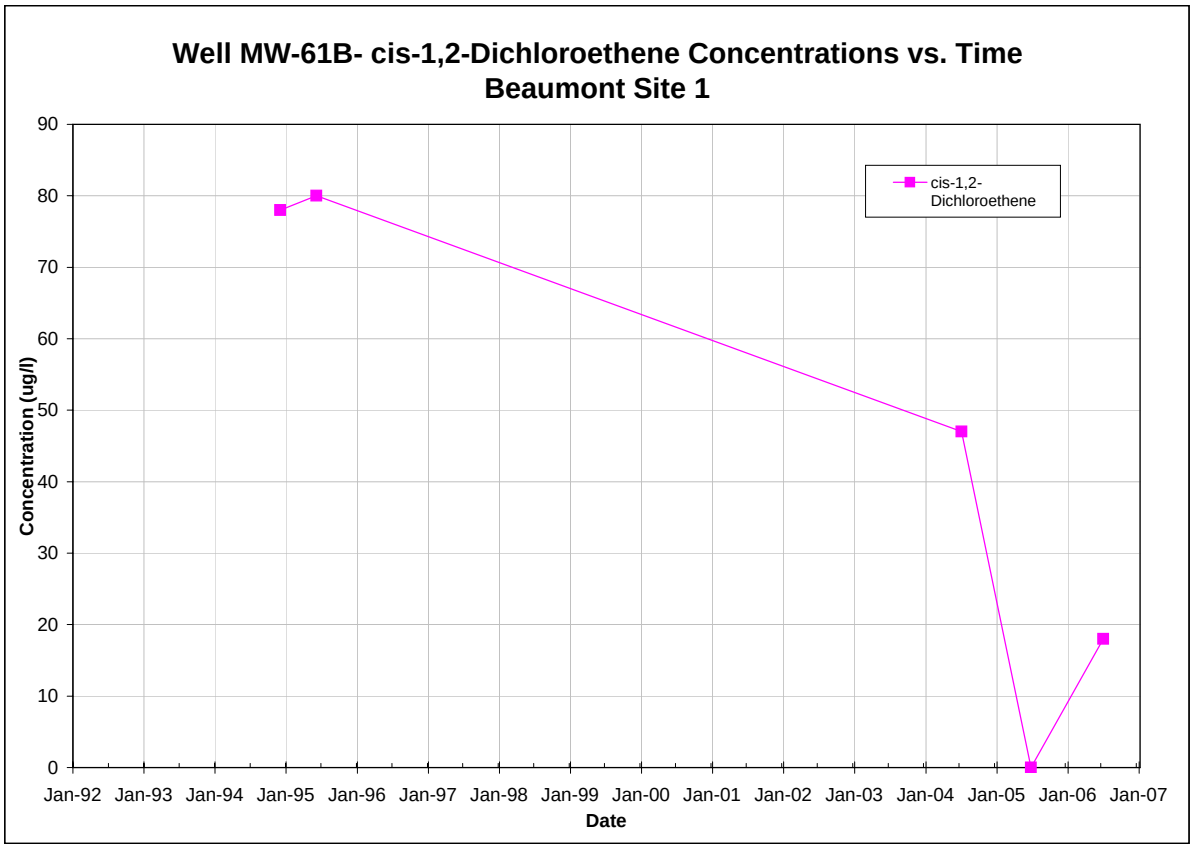

Note: All non-detections are set to zero for graphing purposes.

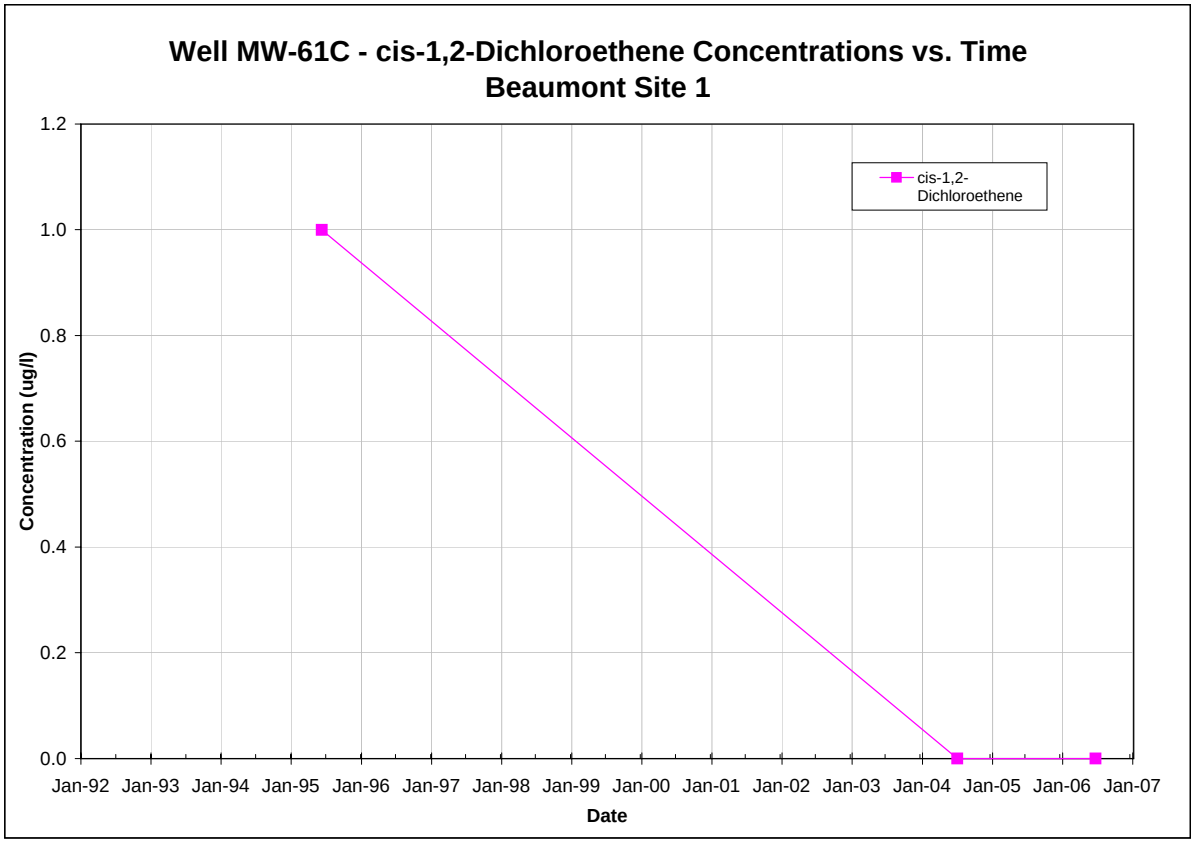

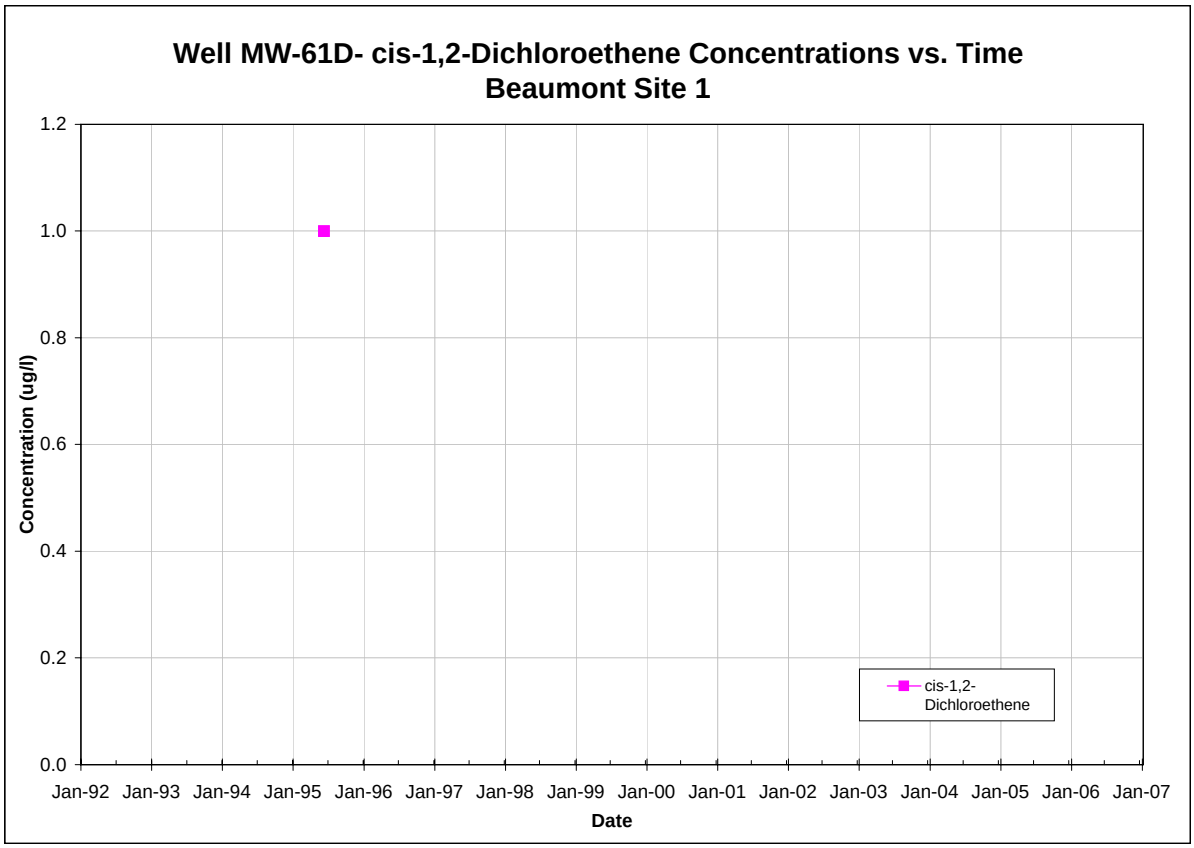

Note: All non-detections are set to zero for graphing purposes.

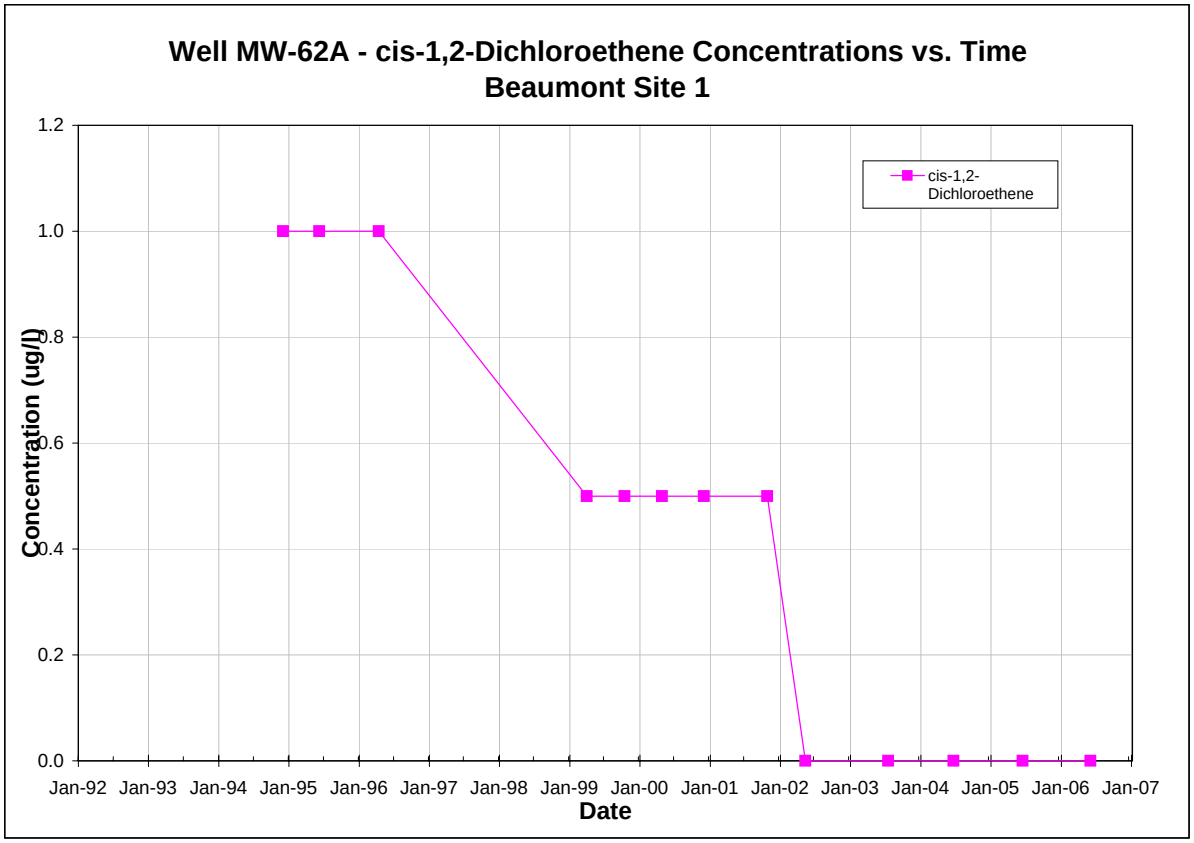

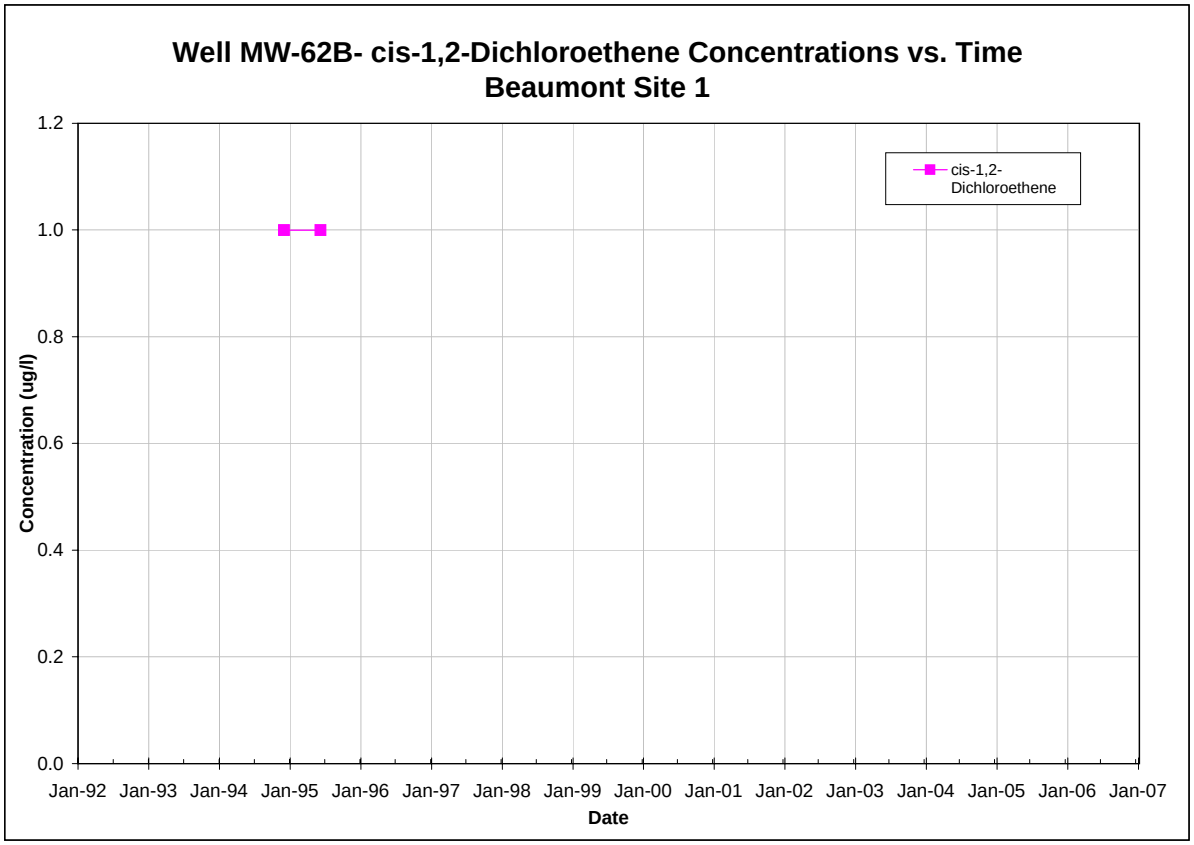

Note: All non-detections are set to zero for graphing purposes.

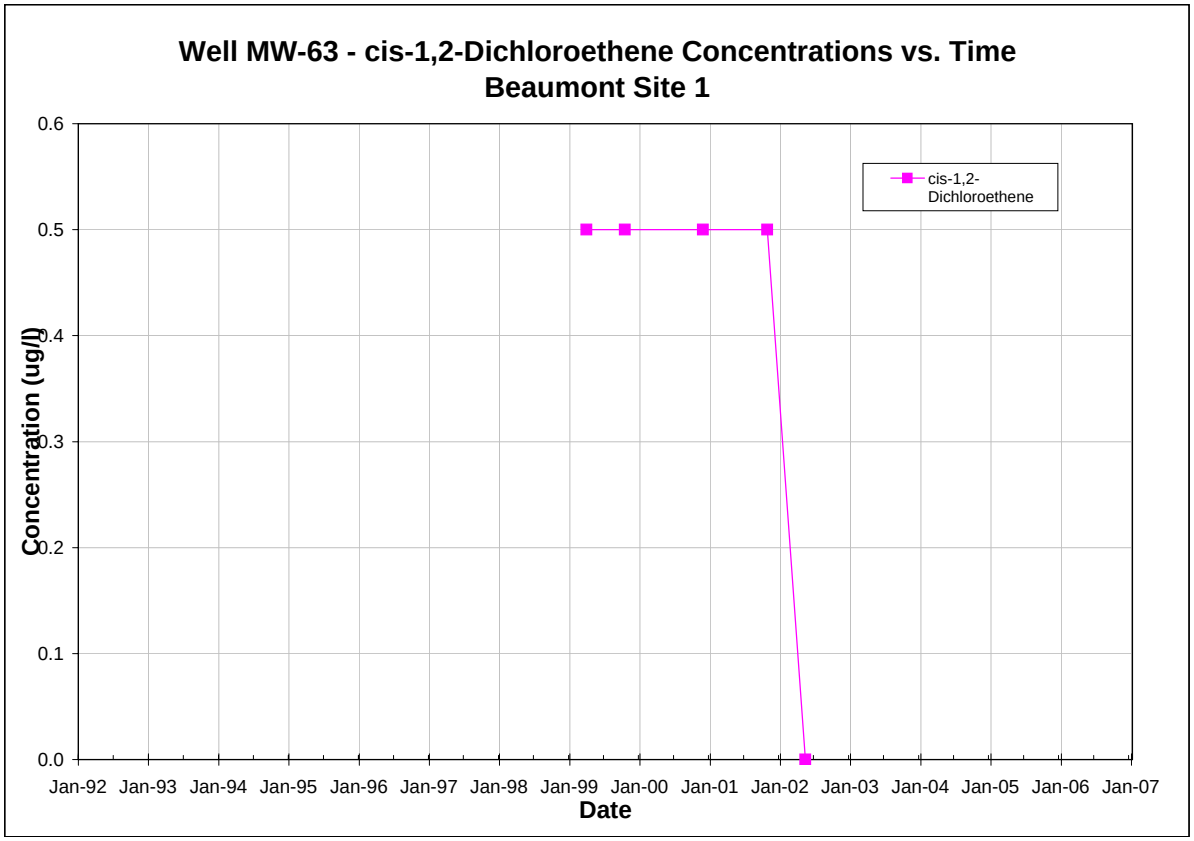

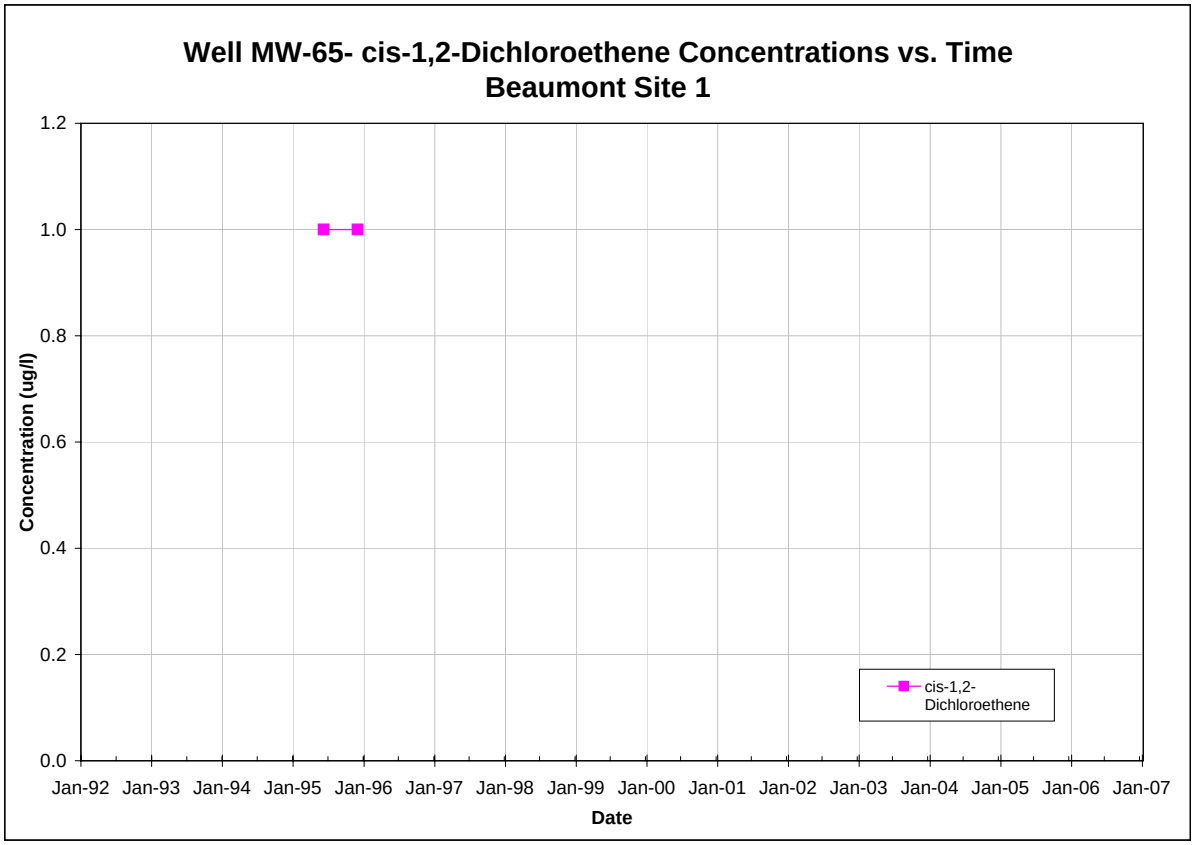

Note: All non-detections are set to zero for graphing purposes.

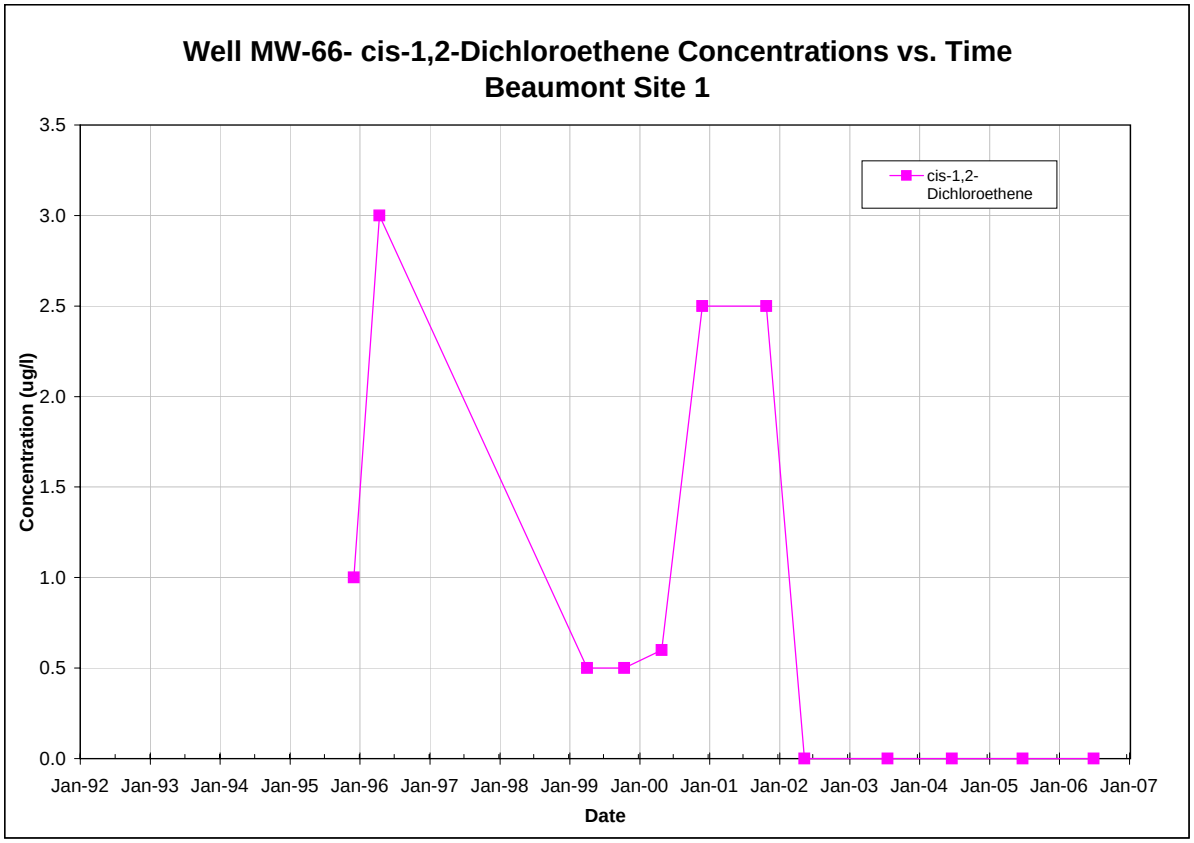

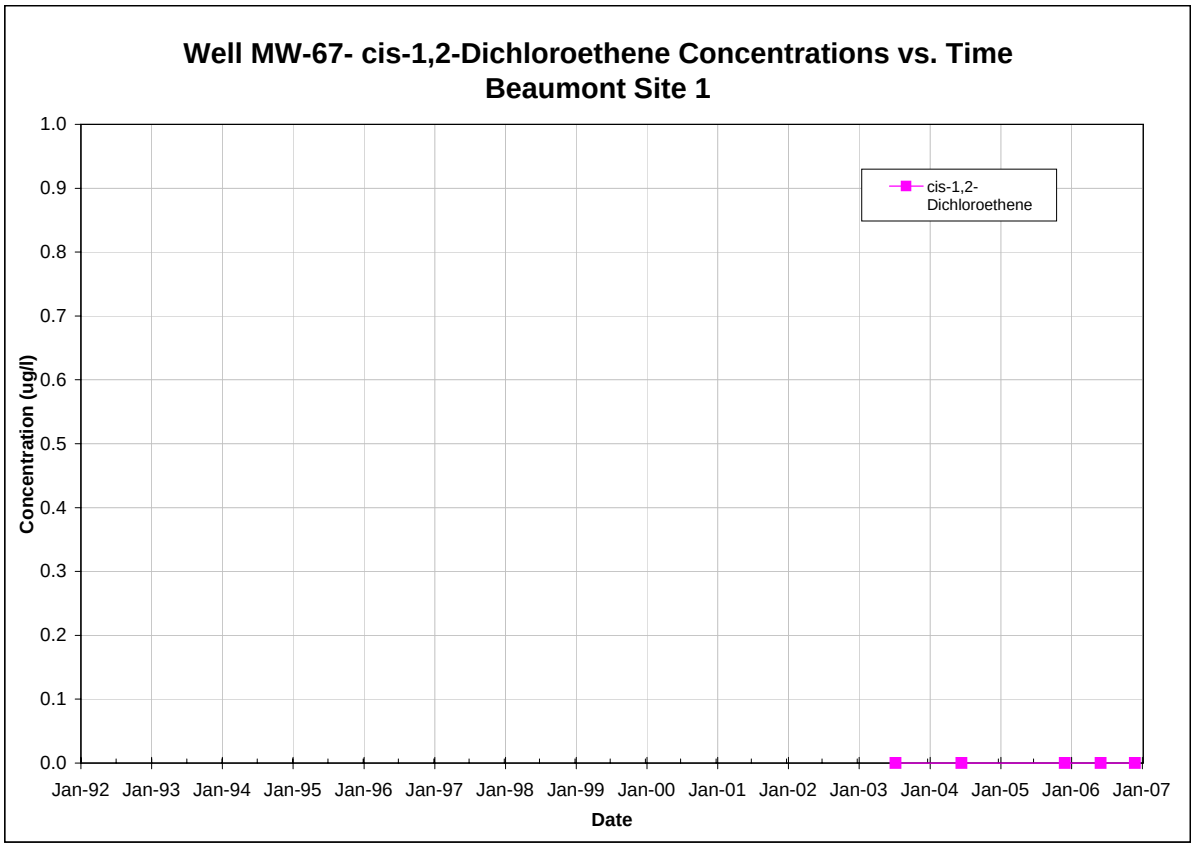

Note: All non-detections are set to zero for graphing purposes.

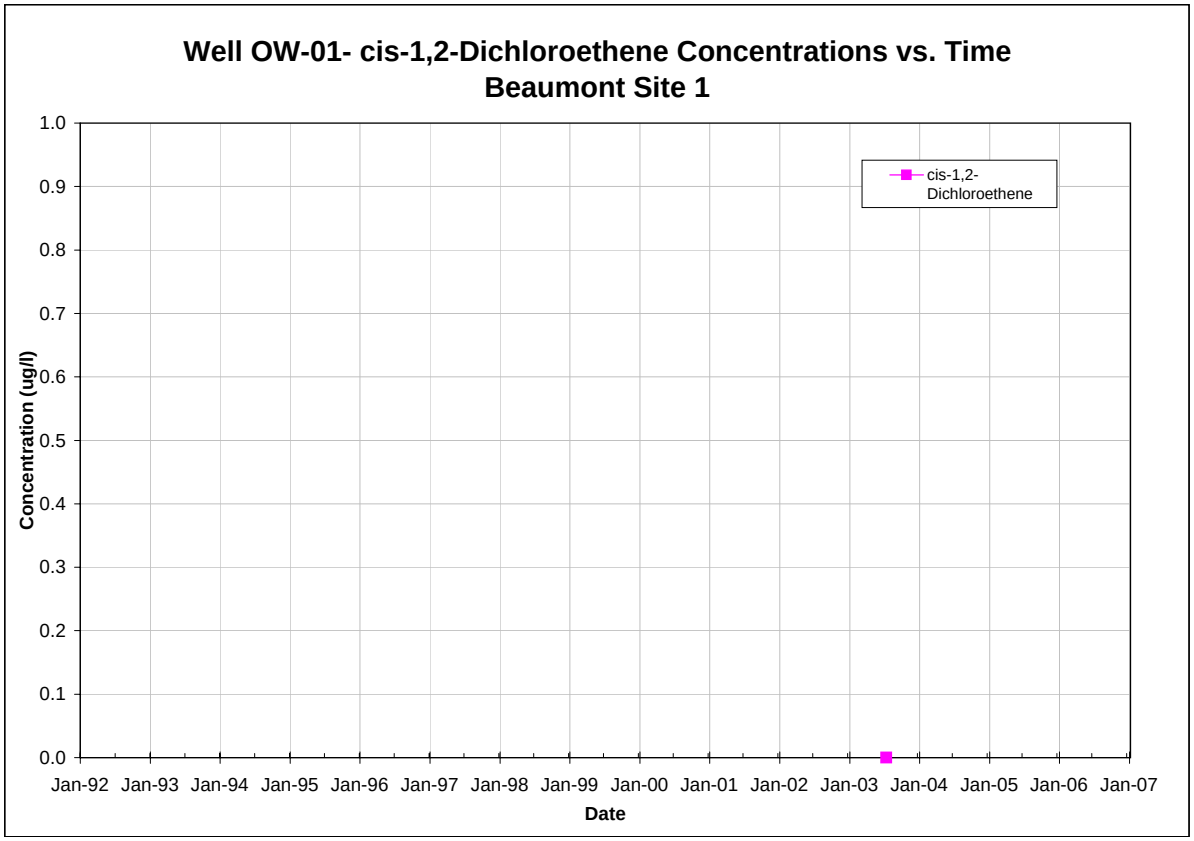

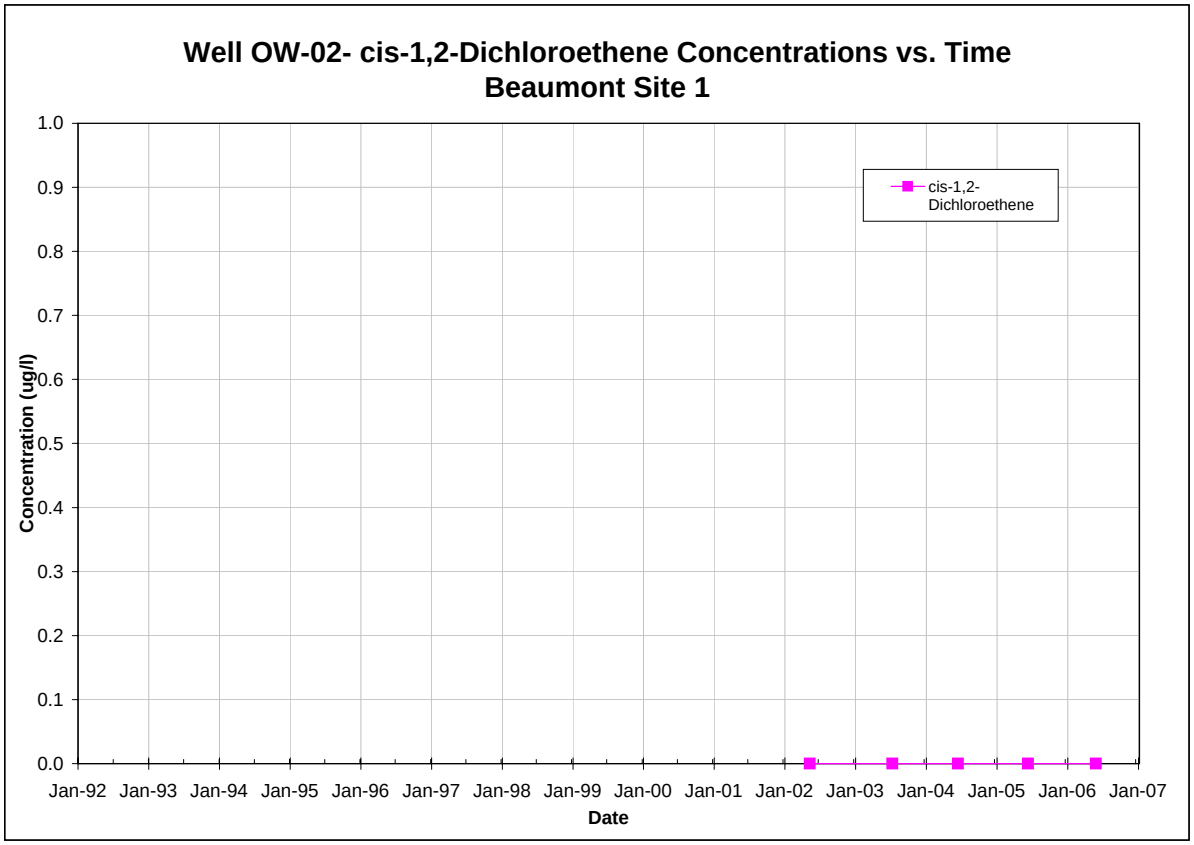

Note: All non-detections are set to zero for graphing purposes.

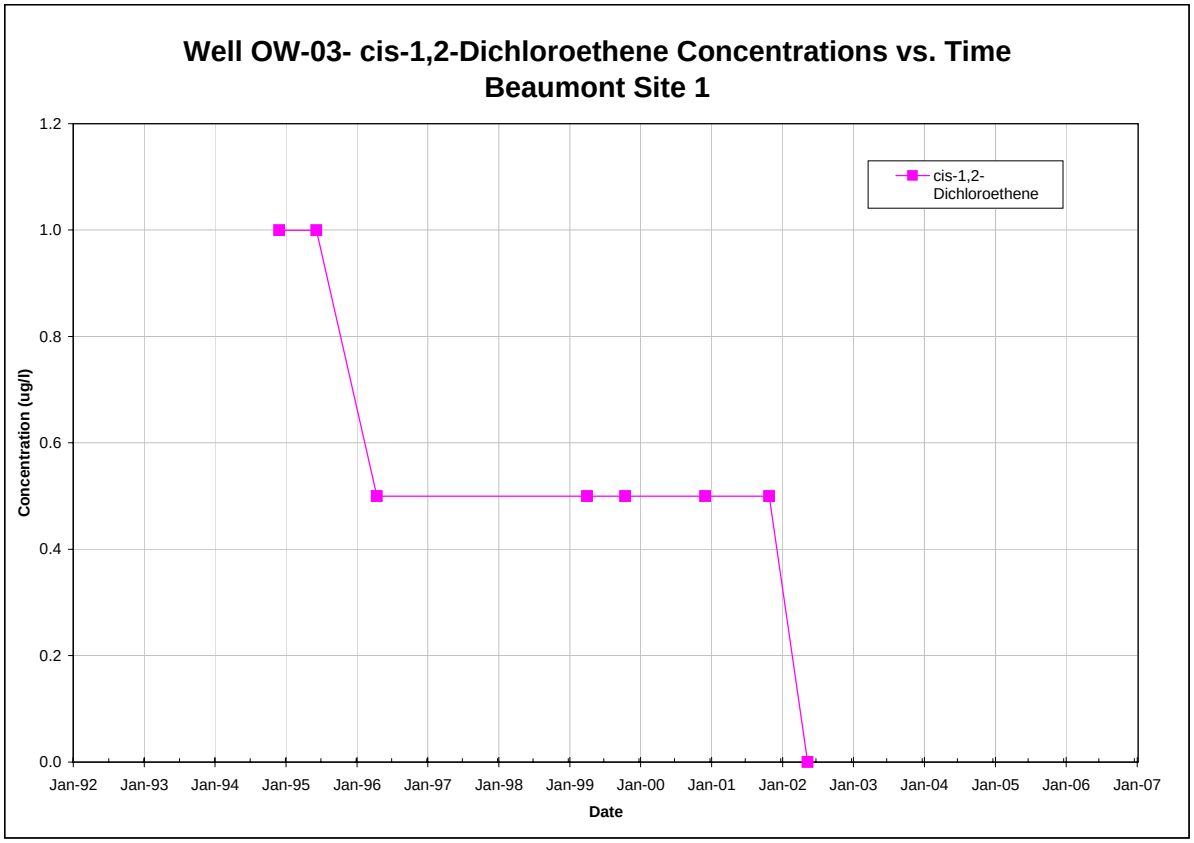

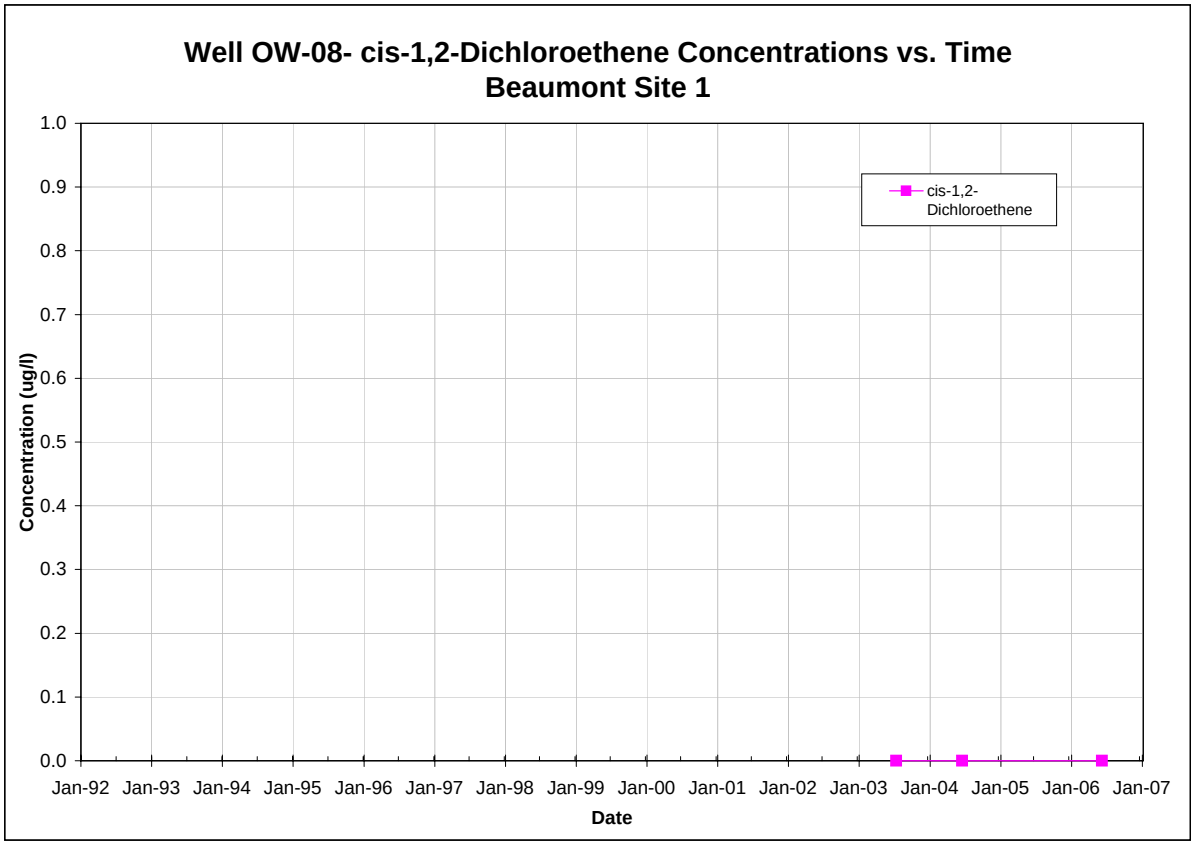

Note: All non-detections are set to zero for graphing purposes.

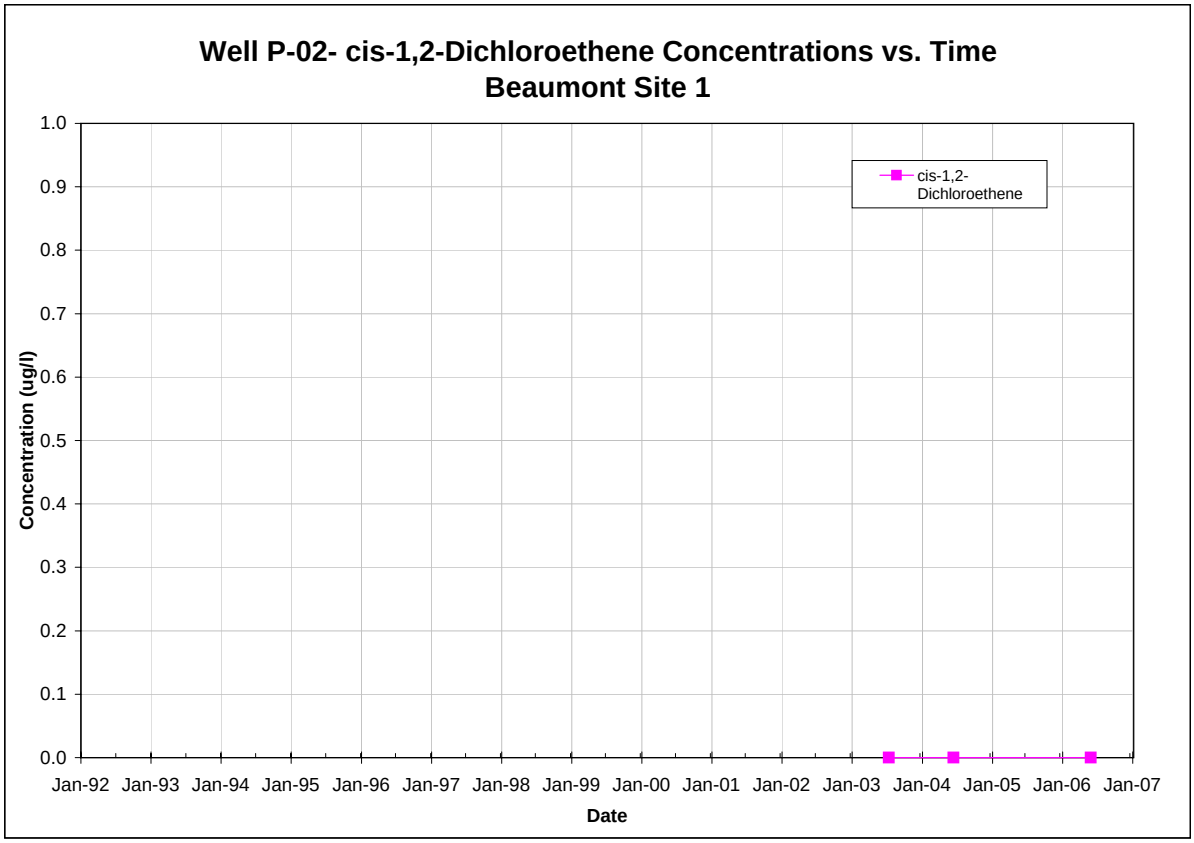

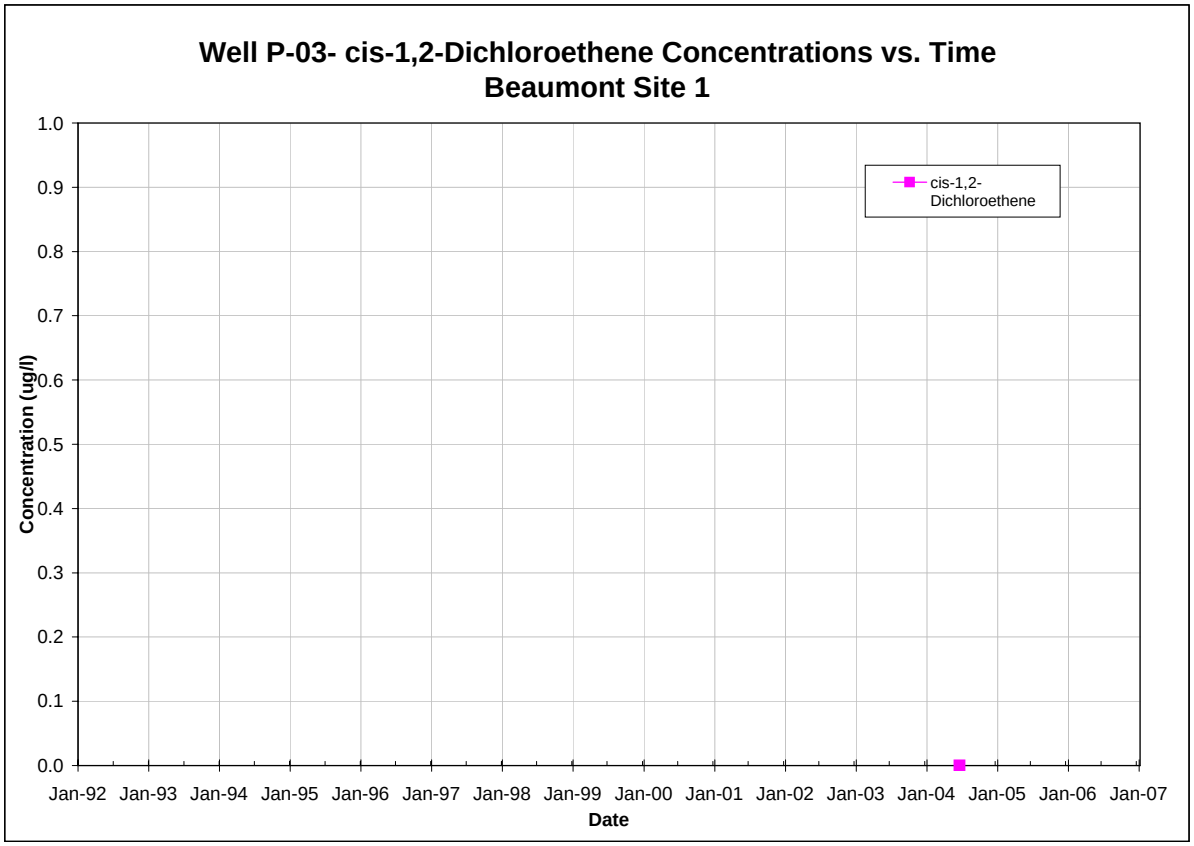

Note: All non-detections are set to zero for graphing purposes.

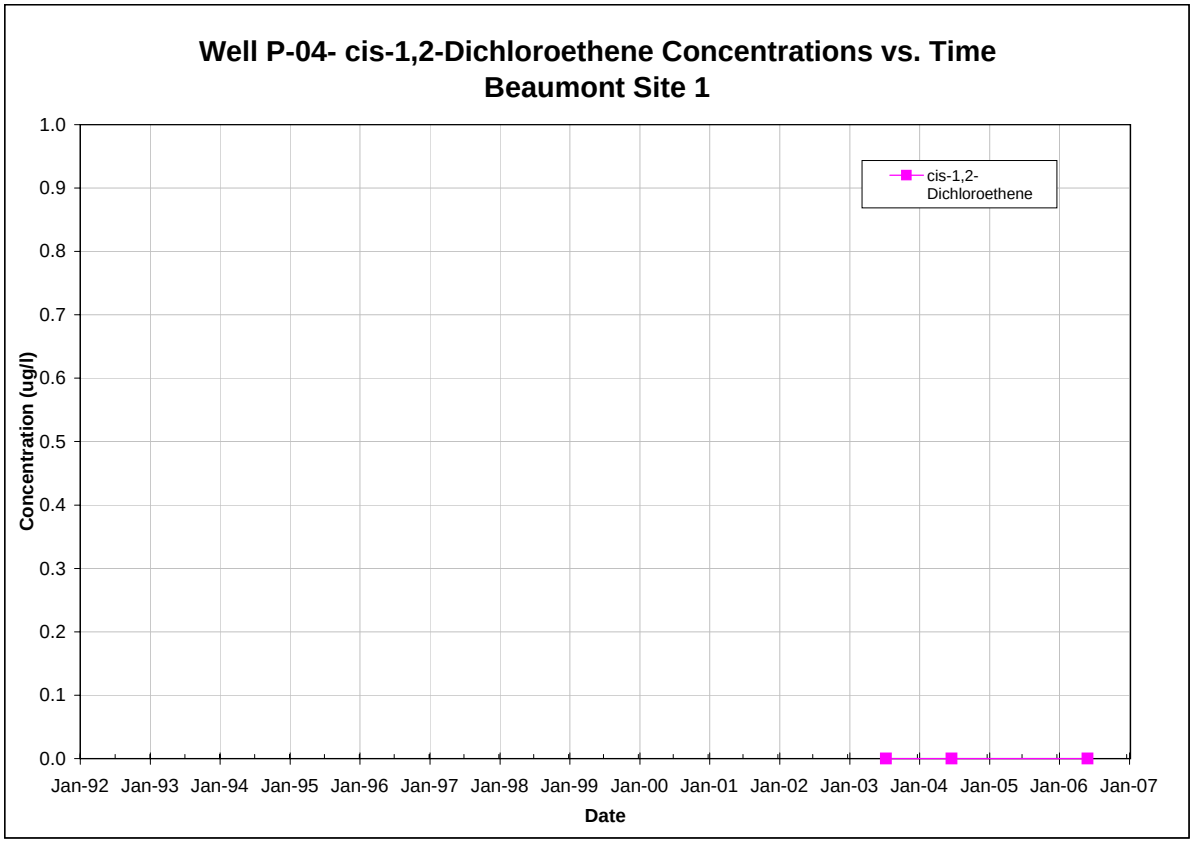

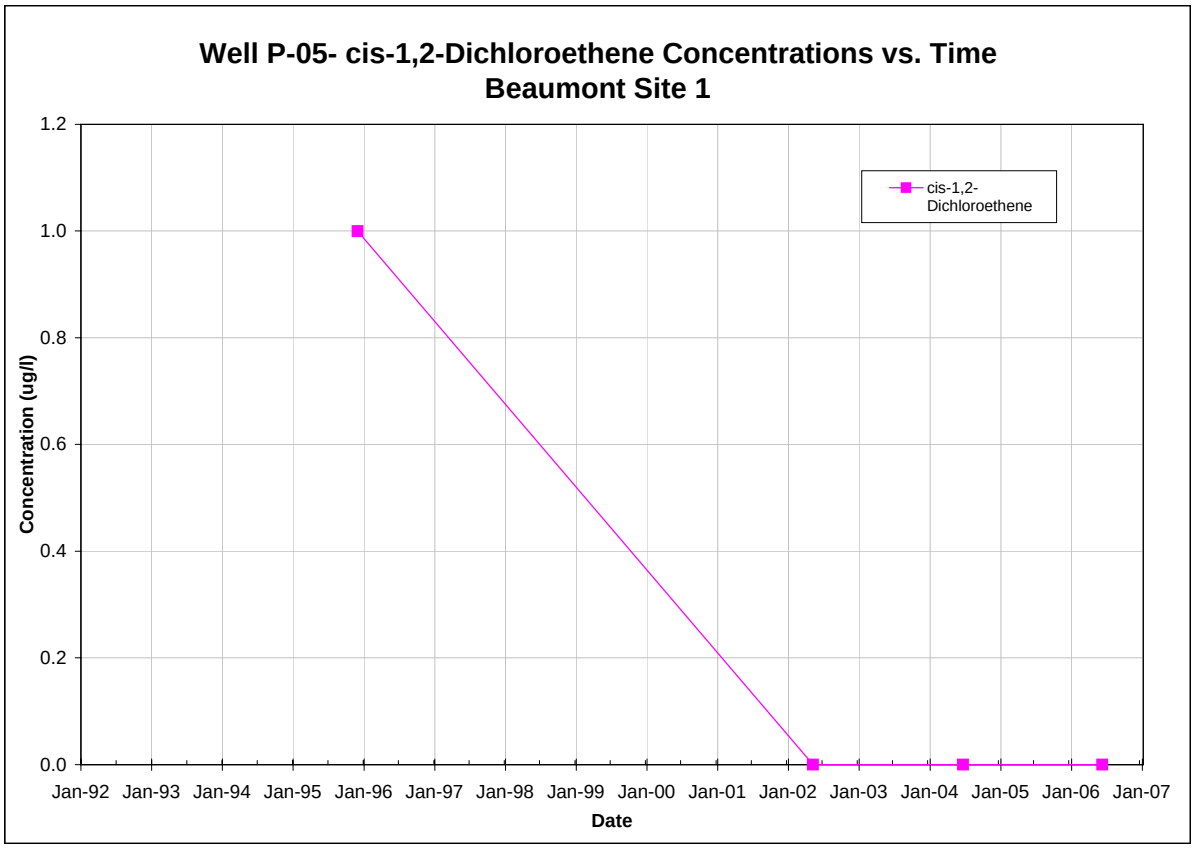

Note: All non-detections are set to zero for graphing purposes.

APPENDIX F – LABORATORY ANALYTICAL DATA PACKAGES

TABLE OF CONTENTS

CLIENT: **TETRA TECH, INC.**

PROJECT: **LMC BEAUMONT SITE 2**

SDG: **06K341**

SECTION		PAGE
Cover Letter, COC/Sample Receipt Form		1000 – 1003
GC/MS-VOA	METHOD 5030B/8260B	2000 – 2034
GC/MS-SVOA	**	3000 –
GC-VOA	**	4000 –
GC-SVOA	**	5000 –
HPLC	**	6000 –
METALS	**	7000 –
WET	METHOD 314.0	8000 – 8029
OTHERS	**	

** - Not Requested

EMAX
LABORATORIES, INC.
1835 W. 205th Street
Torrance, CA 90501
Tel: (310) 618-8889
Fax:(310) 618-0818

Date: 12-26-2006
EMAX Batch No.: 06K341

Attn: Michael Wilson

Tetra Tech, Inc.
348 W Hospitality Lane, Ste 100
San Bernardino CA 92408

Subject: Laboratory Report
Project: LMC Beaumont Site 2

Enclosed is the Laboratory report for samples received on 11/29/06.
The data reported include :

Sample ID	Control #	Col Date	Matrix	Analysis
LTB-112906	K341-01	11/29/06	WATER	VOLATILE ORGANICS BY GC/MS
TT-MW2-9D	K341-02	11/29/06	WATER	VOLATILE ORGANICS BY GC/MS
				PERCHLORATE BY IC
TT-MW2-9S	K341-03	11/29/06	WATER	VOLATILE ORGANICS BY GC/MS
				PERCHLORATE BY IC
TT-MW2-8	K341-04	11/29/06	WATER	VOLATILE ORGANICS BY GC/MS
				PERCHLORATE BY IC
TT-MW2-7	K341-05	11/29/06	WATER	VOLATILE ORGANICS BY GC/MS
				PERCHLORATE BY IC
TT-MW2-6D	K341-06	11/29/06	WATER	VOLATILE ORGANICS BY GC/MS
				PERCHLORATE BY IC
TT-MW2-6S	K341-07	11/29/06	WATER	VOLATILE ORGANICS BY GC/MS
				PERCHLORATE BY IC
TT-MW2-5	K341-08	11/29/06	WATER	VOLATILE ORGANICS BY GC/MS
				PERCHLORATE BY IC

The results are summarized on the following pages.

Please feel free to call if you have any questions concerning
these results.

Sincerely yours,

Kam Y. Pang, Ph.D.
Laboratory Director

06K341

CHAIN OF CUSTODY RECORD

06K341

TETRA TECH, INC.
348 W. Hospitality Lane, Suite 100
San Bernardino, California 92408
Telephone: (909) 381-1674
FAX: (909) 889-1391

SHIP TO: EMAX Laboratories
1835 W. 205th St.
Torrance, CA 90501
(310) 618-8889

DATE 11/29/2006 PAGE 1 OF 1

CLIENT: Tetra Tech
PROJECT NAME: LMC Beaumont Site 2
PROJECT MANAGER: Brenda Meyer
TC #: 18089-03
SAMPLERS (Signatures)

PARAMETERS

TURN-AROUND TIME: Standard

OBSERVATIONS/COMMENTS

LINE ITEM	SAMPLE NO.	DATE	TIME	VOCs (SW 8260B)	Perchlorate (314.0)	FILTERED/UNFILTERED	MATRIX TYPE	CONTAINER TYPE	NUMBER OF CONTAINERS	PRESERVATIVE
1.	LTB-112906	11/29/2006	0700	X		UF	W	G	2	HCl
2.	TT-MW2-9D	↓	0929	X	X	↓	↓	G/P	4	HCl/NR
3.	TT-MW2-9S		1020	X	X			↓	↓	↓
4.	TT-MW2-8		1127	X	X					
5.	TT-MW2-7		1227	X	X					
6.	TT-MW2-6D		1319	X	X					
7.	TT-MW2-6S		1358	X	X					
8.	TT-MW2-5	↓	1436	X	X	↓	↓	↓	↓	↓
9.										
10.										

11/29/2006

FILTERING: ☐ FILTERED ☐ UNFILTERED

MATRIX TYPE: S - Soil; M - Sediment; W - Water

CONTAINER TYPE: G - Glass Bottle/Jar; SB - Brass Sleeve; SS - Stainless Steel Sleeve; P - Plastic Bottle/Jar

PRESERVATIVES: (Water Only) HCL; NaOH; NR (None required); H_2SO_4

RELINQUISHED BY	SIGNATURE		DATE	TIME	TOTAL NUMBER OF CONTAINERS ON THIS CHAIN OF CUSTODY: 30
David Bertolacci		TETRA TECH, INC.	11/29/2006	1600	
RECEIVED BY: ALFRED GALICIA	SIGNATURE	COMPANY: EMAX	DATE: 11/29/06	TIME: 16:00	METHOD OF SHIPMENT/SHIPMENT NO.: Courier
RELINQUISHED BY: ALFRED GALICIA	SIGNATURE	COMPANY: EMAX	DATE: 11/29/06	TIME: 1832	Special Shipping/Handling/Storage Requirements:
RECEIVED BY: J. alcantara	SIGNATURE	COMPANY: Emax	DATE: 11/29/06	TIME: 1832	

DISTRIBUTION: White and Pink = Tetra Tech, Inc. Canary = Laboratory

T = 3.4°C

X:\GIS\ATT-MISC\COCR.CDR

EMAX LABORATORIES, INC.

SAMPLE RECEIPT FORM 1

Type of Delivery	Delivered By/Airbill	ECN 06K341
☑ EMAX Courier See Coc		Recepient J. Alcantara
☐ Client Delivery		Date 11/29/06
☐ Third Party		Time 1832

COC Inspection

☑ Client Name ☑ Client PM/FC ☑ Sampler Name ☑ Sampling Date/Time/Location ☑ Sample ID ☑ Matrix
☐ Address ☐ Tel # / Fax # ☐ Courier Signature ☑ Analysis Required ☐ Preservative (if any) ☐ TAT

Safety Issues

☑ None ☐ High concentrations expected ☐ Superfund Site samples ☐ Rad screening required

Comments:

Packaging Inspection

Container	☑ Cooler	☐ Box	☐ Other		
Condition	☐ Custody Seal	☑ Intact	☐ Damaged		
Packaging	☐ Bubble Pack	☐ Styrofoam	☐ Popcorn	☑ Sufficient	☐ _____
Temperatures	☐ Cooler 1 3.4 °C	☐ Cooler 2 _____ °C	☐ Cooler 3 _____ °C	☐ Cooler 4 _____ °C	☐ Cooler 5 _____ °C
	☐ Cooler 6 _____ °C	☐ Cooler 7 _____ °C	☐ Cooler 8 _____ °C	☐ Cooler 9 _____ °C	☐ Cooler 10 _____ °C

Comments: ☐ **PM was informed on non-compliant coolers imediately.**

DISCREPANCIES

LSID	LSCID	Sample Label ID/COC ID	Discrepancy Code	Corrective Action Code

REVIEWS

Sample Labeling _____ Date 11/29/06

SRF _____ Date 11/29/06

PM Tawanalinh for Ye Date 11/29/06

LEGEND:

Code	Description- Sample Management
A1	Analysis is not indicated in COC
A2	Analysis is not indicated in label
A3	Analysis is inconsistent in COC vis-à-vis label
B1	Sample ID is not indicated in COC
B2	Sample ID is not indicated in label
B3	Sample ID is inconsistent in COC vis-à-vis label
C1	Wrong container
C2	Broken container
C3	Leaking container
D1	Date and/or time is not indicated in COC
D2	Date and/or time is not indicated in label
D3	Date and/or time is inconsistent in COC vis-à-vis label

Code	Description-Sample Management
E1	Preservative needed; sample has no preservative
E2	Preservative not needed but sample is preserved
F1	Not enough quantity of samples
F2	Bubble is> 6mm
G1	Temperature is out of range (4 +_ 2°C)
G2	Out of Holding Time
G3	>20 % solid particle
H1	
H2	

Code	Description-Project Management
R1	Hold sample(s); wait for further instructions
R2	Proceed as indicated in COC
R3	Refer to attached instruction
R4	Cancel the analysis
R5	
R6	

1062

REPORTING CONVENTIONS

DATA QUALIFIERS:

Lab Qualifier	AFCEE Qualifier	Description
J	F	Indicates that the analyte is positively identified and the result is less than RL but greater than MDL.
N		Indicates presumptive evidence of a compound.
B	B	Indicates that the analyte is found in the associated method blank as well as in the sample at above QC level.
E	J	Indicates that the result is above the maximum calibration range.
*	*	Out of QC limit.

Note: The above qualifiers are used to flag the results unless the project requires a different set of qualification criteria.

ACRONYMS AND ABBREVIATIONS:

CRDL	Contract Required Detection Limit
RL	Reporting Limit
MRL	Method Reporting Limit
PQL	Practical Quantitation Limit
MDL	Method Detection Limit
DO	Diluted out

DATES

The date and time information for leaching and preparation reflect the beginning date and time of the procedure unless the method, protocol, or project specifically requires otherwise.

LABORATORY REPORT FOR

TETRA TECH, INC.

LMC BEAUMONT SITE 2

METHOD 5030B/8260B
VOLATILE ORGANICS BY GC/MS

SDG#: 06K341

CASE NARRATIVE

CLIENT: TETRA TECH, INC.

PROJECT: LMC BEAUMONT SITE 2

SDG: 06K341

METHOD 5030B/8260B
VOLATILE ORGANICS BY GC/MS

Eight (8) water samples were received on 11/29/06 for Volatile Organic analysis by Method 5030B/8260B in accordance with USEPA SW846, 3rd ed.

1. **Holding Time**

   Analytical holding time was met.

2. **Tuning and Calibration**

   Tuning and calibration were carried out at 12-hour interval. All QC requirements were met.

3. **Method Blank**

   Method blank was free of contamination at the reporting limit.

4. **Surrogate Recovery**

   Recoveries were within QC limit.

5. **Lab Control Sample/Lab Control Sample Duplicate**

   Recoveries were within QC limit.

6. **Matrix Spike/Matrix Spike Duplicate**

   No MS/MSD sample was designated in this SDG.

7. **Sample Analysis**

   Samples were analyzed according to the prescribed QC procedures. All criteria were met.

LAB CHRONICLE
VOLATILE ORGANICS BY GC/MS

Client : TETRA TECH, INC.
Project : LMC BEAUMONT SITE 2

SDG NO. : 06K341
Instrument ID : T-067

WATER

Client Sample ID	Laboratory Sample ID	Dilution Factor	% Moist	Analysis DateTime	Extraction DateTime	Sample Data FN	Calibration Data FN	Prep. Batch	Notes
MBLK1W	V067L18Q	1	NA	12/07/0612:10	12/07/0612:10	RLC203	RLC008	V067L18	Method Blank
LCS1W	V067L18L	1	NA	12/07/0610:16	12/07/0610:16	RLC200	RLC008	V067L18	Lab Control Sample (LCS)
LCD1W	V067L18C	1	NA	12/07/0610:54	12/07/0610:54	RLC201	RLC008	V067L18	LCS Duplicate
LTB-112906	K341-01	1	NA	12/07/0614:03	12/07/0614:03	RLC206	RLC008	V067L18	Field Sample
TT-MW2-9D	K341-02	1	NA	12/07/0615:17	12/07/0615:17	RLC208	RLC008	V067L18	Field Sample
TT-MW2-9S	K341-03	1	NA	12/07/0615:55	12/07/0615:55	RLC209	RLC008	V067L18	Field Sample
TT-MW2-8	K341-04	1	NA	12/07/0616:33	12/07/0616:33	RLC210	RLC008	V067L18	Field Sample
TT-MW2-7	K341-05	1	NA	12/07/0617:11	12/07/0617:11	RLC211	RLC008	V067L18	Field Sample
TT-MW2-6D	K341-06	1	NA	12/07/0617:48	12/07/0617:48	RLC212	RLC008	V067L18	Field Sample
TT-MW2-6S	K341-07	1	NA	12/07/0618:25	12/07/0618:25	RLC213	RLC008	V067L18	Field Sample
TT-MW2-5	K341-08	1	NA	12/07/0619:03	12/07/0619:03	RLC214	RLC008	V067L18	Field Sample

FN - Filename
% Moist - Percent Moisture

SAMPLE RESULTS

METHOD 5030B/8260B
VOLATILE ORGANICS BY GC/MS

Client : TETRA TECH, INC.	Date Collected: 11/29/06
Project : LMC BEAUMONT SITE 2	Date Received: 11/29/06
Batch No. : 06K341	Date Extracted: 12/07/06 14:03
Sample ID: LTB-112906	Date Analyzed: 12/07/06 14:03
Lab Samp ID: K341-01	Dilution Factor: 1
Lab File ID: RLC206	Matrix : WATER
Ext Btch ID: V067L18	% Moisture : NA
Calib. Ref.: RLC008	Instrument ID : T-067

PARAMETERS	RESULTS (ug/L)	RL (ug/L)	MDL (ug/L)
1,1,1-TRICHLOROETHANE	ND	1.0	0.20
1,1,2,2-TETRACHLOROETHANE	ND	1.0	0.20
1,1,2-TRICHLOROETHANE	ND	1.0	0.20
1,1-DICHLOROETHANE	ND	1.0	0.20
1,1-DICHLOROETHENE	ND	1.0	0.20
1,2-DICHLOROETHANE	ND	1.0	0.20
1,2-DICHLOROPROPANE	ND	1.0	0.20
2-BUTANONE	ND	10	5.0
2-HEXANONE	ND	10	5.0
4-METHYL-2-PENTANONE	ND	10	5.0
ACETONE	ND	10	5.0
BENZENE	ND	1.0	0.20
BROMODICHLOROMETHANE	ND	1.0	0.20
BROMOFORM	ND	1.0	0.30
BROMOMETHANE	ND	1.0	0.20
CARBON DISULFIDE	ND	1.0	0.20
CARBON TETRACHLORIDE	ND	1.0	0.20
CHLOROBENZENE	ND	1.0	0.20
CHLOROETHANE	ND	1.0	0.20
CHLOROFORM	ND	1.0	0.20
CHLOROMETHANE	ND	1.0	0.20
CIS-1,2-DICHLOROETHENE	ND	1.0	0.20
CIS-1,3-DICHLOROPROPENE	ND	1.0	0.20
DIBROMOCHLOROMETHANE	ND	1.0	0.20
ETHYLBENZENE	ND	1.0	0.20
M/P-XYLENES	ND	2.0	0.50
MTBE	ND	1.0	0.20
METHYLENE CHLORIDE	ND	1.0	0.50
O-XYLENE	ND	1.0	0.20
STYRENE	ND	1.0	0.20
TETRACHLOROETHENE	ND	1.0	0.20
TOLUENE	ND	1.0	0.20
TRANS-1,2-DICHLOROETHENE	ND	1.0	0.20
TRANS-1,3-DICHLOROPROPENE	ND	1.0	0.20
TRICHLOROETHENE	ND	1.0	0.20
VINYL CHLORIDE	ND	1.0	0.20

SURROGATE PARAMETERS	% RECOVERY	QC LIMIT
1,2-DICHLOROETHANE-D4	107	70-140
4-BROMOFLUOROBENZENE	104	70-130
TOLUENE-D8	100	70-140

METHOD 5030B/8260B
VOLATILE ORGANICS BY GC/MS

Client : TETRA TECH, INC.	Date Collected: 11/29/06
Project : LMC BEAUMONT SITE 2	Date Received: 11/29/06
Batch No. : 06K341	Date Extracted: 12/07/06 15:17
Sample ID: TT-MW2-9D	Date Analyzed: 12/07/06 15:17
Lab Samp ID: K341-02	Dilution Factor: 1
Lab File ID: RLC208	Matrix : WATER
Ext Btch ID: V067L18	% Moisture : NA
Calib. Ref.: RLC008	Instrument ID : T-067

PARAMETERS	RESULTS (ug/L)	RL (ug/L)	MDL (ug/L)
1,1,1-TRICHLOROETHANE	ND	1.0	0.20
1,1,2,2-TETRACHLOROETHANE	ND	1.0	0.20
1,1,2-TRICHLOROETHANE	ND	1.0	0.20
1,1-DICHLOROETHANE	ND	1.0	0.20
1,1-DICHLOROETHENE	ND	1.0	0.20
1,2-DICHLOROETHANE	ND	1.0	0.20
1,2-DICHLOROPROPANE	ND	1.0	0.20
2-BUTANONE	ND	10	5.0
2-HEXANONE	ND	10	5.0
4-METHYL-2-PENTANONE	ND	10	5.0
ACETONE	ND	10	5.0
BENZENE	ND	1.0	0.20
BROMODICHLOROMETHANE	ND	1.0	0.20
BROMOFORM	ND	1.0	0.30
BROMOMETHANE	ND	1.0	0.20
CARBON DISULFIDE	ND	1.0	0.20
CARBON TETRACHLORIDE	ND	1.0	0.20
CHLOROBENZENE	ND	1.0	0.20
CHLOROETHANE	ND	1.0	0.20
CHLOROFORM	ND	1.0	0.20
CHLOROMETHANE	ND	1.0	0.20
CIS-1,2-DICHLOROETHENE	ND	1.0	0.20
CIS-1,3-DICHLOROPROPENE	ND	1.0	0.20
DIBROMOCHLOROMETHANE	ND	1.0	0.20
ETHYLBENZENE	ND	1.0	0.20
M/P-XYLENES	ND	2.0	0.50
MTBE	ND	1.0	0.20
METHYLENE CHLORIDE	ND	1.0	0.50
O-XYLENE	ND	1.0	0.20
STYRENE	ND	1.0	0.20
TETRACHLOROETHENE	ND	1.0	0.20
TOLUENE	ND	1.0	0.20
TRANS-1,2-DICHLOROETHENE	ND	1.0	0.20
TRANS-1,3-DICHLOROPROPENE	ND	1.0	0.20
TRICHLOROETHENE	ND	1.0	0.20
VINYL CHLORIDE	ND	1.0	0.20

SURROGATE PARAMETERS	% RECOVERY	QC LIMIT
1,2-DICHLOROETHANE-D4	109	70-140
4-BROMOFLUOROBENZENE	109	70-130
TOLUENE-D8	107	70-140

METHOD 5030B/8260B
VOLATILE ORGANICS BY GC/MS

Client : TETRA TECH, INC.	Date Collected: 11/29/06
Project : LMC BEAUMONT SITE 2	Date Received: 11/29/06
Batch No. : 06K341	Date Extracted: 12/07/06 15:55
Sample ID: TT-MW2-9S	Date Analyzed: 12/07/06 15:55
Lab Samp ID: K341-03	Dilution Factor: 1
Lab File ID: RLC209	Matrix : WATER
Ext Btch ID: V067L18	% Moisture : NA
Calib. Ref.: RLC008	Instrument ID : T-067

PARAMETERS	RESULTS (ug/L)	RL (ug/L)	MDL (ug/L)
1,1,1-TRICHLOROETHANE	ND	1.0	0.20
1,1,2,2-TETRACHLOROETHANE	ND	1.0	0.20
1,1,2-TRICHLOROETHANE	ND	1.0	0.20
1,1-DICHLOROETHANE	ND	1.0	0.20
1,1-DICHLOROETHENE	ND	1.0	0.20
1,2-DICHLOROETHANE	ND	1.0	0.20
1,2-DICHLOROPROPANE	ND	1.0	0.20
2-BUTANONE	ND	10	5.0
2-HEXANONE	ND	10	5.0
4-METHYL-2-PENTANONE	ND	10	5.0
ACETONE	ND	10	5.0
BENZENE	ND	1.0	0.20
BROMODICHLOROMETHANE	ND	1.0	0.20
BROMOFORM	ND	1.0	0.30
BROMOMETHANE	ND	1.0	0.20
CARBON DISULFIDE	ND	1.0	0.20
CARBON TETRACHLORIDE	ND	1.0	0.20
CHLOROBENZENE	ND	1.0	0.20
CHLOROETHANE	ND	1.0	0.20
CHLOROFORM	ND	1.0	0.20
CHLOROMETHANE	ND	1.0	0.20
CIS-1,2-DICHLOROETHENE	ND	1.0	0.20
CIS-1,3-DICHLOROPROPENE	ND	1.0	0.20
DIBROMOCHLOROMETHANE	ND	1.0	0.20
ETHYLBENZENE	ND	1.0	0.20
M/P-XYLENES	ND	2.0	0.50
MTBE	ND	1.0	0.20
METHYLENE CHLORIDE	ND	1.0	0.50
O-XYLENE	ND	1.0	0.20
STYRENE	ND	1.0	0.20
TETRACHLOROETHENE	ND	1.0	0.20
TOLUENE	ND	1.0	0.20
TRANS-1,2-DICHLOROETHENE	ND	1.0	0.20
TRANS-1,3-DICHLOROPROPENE	ND	1.0	0.20
TRICHLOROETHENE	ND	1.0	0.20
VINYL CHLORIDE	ND	1.0	0.20

SURROGATE PARAMETERS	% RECOVERY	QC LIMIT
1,2-DICHLOROETHANE-D4	112	70-140
4-BROMOFLUOROBENZENE	108	70-130
TOLUENE-D8	105	70-140

METHOD 5030B/8260B
VOLATILE ORGANICS BY GC/MS

Client	: TETRA TECH, INC.	Date Collected:	11/29/06
Project	: LMC BEAUMONT SITE 2	Date Received:	11/29/06
Batch No.	: 06K341	Date Extracted:	12/07/06 16:33
Sample ID:	TT-MW2-8	Date Analyzed:	12/07/06 16:33
Lab Samp ID:	K341-04	Dilution Factor:	1
Lab File ID:	RLC210	Matrix :	WATER
Ext Btch ID:	V067L18	% Moisture :	NA
Calib. Ref.:	RLC008	Instrument ID :	T-067

PARAMETERS	RESULTS (ug/L)	RL (ug/L)	MDL (ug/L)
1,1,1-TRICHLOROETHANE	ND	1.0	0.20
1,1,2,2-TETRACHLOROETHANE	ND	1.0	0.20
1,1,2-TRICHLOROETHANE	ND	1.0	0.20
1,1-DICHLOROETHANE	ND	1.0	0.20
1,1-DICHLOROETHENE	ND	1.0	0.20
1,2-DICHLOROETHANE	ND	1.0	0.20
1,2-DICHLOROPROPANE	ND	1.0	0.20
2-BUTANONE	ND	10	5.0
2-HEXANONE	ND	10	5.0
4-METHYL-2-PENTANONE	ND	10	5.0
ACETONE	ND	10	5.0
BENZENE	ND	1.0	0.20
BROMODICHLOROMETHANE	ND	1.0	0.20
BROMOFORM	ND	1.0	0.30
BROMOMETHANE	ND	1.0	0.20
CARBON DISULFIDE	ND	1.0	0.20
CARBON TETRACHLORIDE	ND	1.0	0.20
CHLOROBENZENE	ND	1.0	0.20
CHLOROETHANE	ND	1.0	0.20
CHLOROFORM	ND	1.0	0.20
CHLOROMETHANE	ND	1.0	0.20
CIS-1,2-DICHLOROETHENE	ND	1.0	0.20
CIS-1,3-DICHLOROPROPENE	ND	1.0	0.20
DIBROMOCHLOROMETHANE	ND	1.0	0.20
ETHYLBENZENE	ND	1.0	0.20
M/P-XYLENES	ND	2.0	0.50
MTBE	ND	1.0	0.20
METHYLENE CHLORIDE	ND	1.0	0.50
O-XYLENE	ND	1.0	0.20
STYRENE	ND	1.0	0.20
TETRACHLOROETHENE	ND	1.0	0.20
TOLUENE	ND	1.0	0.20
TRANS-1,2-DICHLOROETHENE	ND	1.0	0.20
TRANS-1,3-DICHLOROPROPENE	ND	1.0	0.20
TRICHLOROETHENE	ND	1.0	0.20
VINYL CHLORIDE	ND	1.0	0.20

SURROGATE PARAMETERS	% RECOVERY	QC LIMIT
1,2-DICHLOROETHANE-D4	111	70-140
4-BROMOFLUOROBENZENE	109	70-130
TOLUENE-D8	105	70-140

METHOD 5030B/8260B
VOLATILE ORGANICS BY GC/MS

Client : TETRA TECH, INC.	Date Collected: 11/29/06
Project : LMC BEAUMONT SITE 2	Date Received: 11/29/06
Batch No. : 06K341	Date Extracted: 12/07/06 17:11
Sample ID: TT-MW2-7	Date Analyzed: 12/07/06 17:11
Lab Samp ID: K341-05	Dilution Factor: 1
Lab File ID: RLC211	Matrix : WATER
Ext Btch ID: V067L18	% Moisture : NA
Calib. Ref.: RLC008	Instrument ID : T-067

PARAMETERS	RESULTS (ug/L)	RL (ug/L)	MDL (ug/L)
1,1,1-TRICHLOROETHANE	ND	1.0	0.20
1,1,2,2-TETRACHLOROETHANE	ND	1.0	0.20
1,1,2-TRICHLOROETHANE	ND	1.0	0.20
1,1-DICHLOROETHANE	ND	1.0	0.20
1,1-DICHLOROETHENE	ND	1.0	0.20
1,2-DICHLOROETHANE	ND	1.0	0.20
1,2-DICHLOROPROPANE	ND	1.0	0.20
2-BUTANONE	ND	10	5.0
2-HEXANONE	ND	10	5.0
4-METHYL-2-PENTANONE	ND	10	5.0
ACETONE	ND	10	5.0
BENZENE	ND	1.0	0.20
BROMODICHLOROMETHANE	ND	1.0	0.20
BROMOFORM	ND	1.0	0.30
BROMOMETHANE	ND	1.0	0.20
CARBON DISULFIDE	ND	1.0	0.20
CARBON TETRACHLORIDE	ND	1.0	0.20
CHLOROBENZENE	ND	1.0	0.20
CHLOROETHANE	ND	1.0	0.20
CHLOROFORM	ND	1.0	0.20
CHLOROMETHANE	ND	1.0	0.20
CIS-1,2-DICHLOROETHENE	ND	1.0	0.20
CIS-1,3-DICHLOROPROPENE	ND	1.0	0.20
DIBROMOCHLOROMETHANE	ND	1.0	0.20
ETHYLBENZENE	ND	1.0	0.20
M/P-XYLENES	ND	2.0	0.50
MTBE	ND	1.0	0.20
METHYLENE CHLORIDE	ND	1.0	0.50
O-XYLENE	ND	1.0	0.20
STYRENE	ND	1.0	0.20
TETRACHLOROETHENE	ND	1.0	0.20
TOLUENE	ND	1.0	0.20
TRANS-1,2-DICHLOROETHENE	ND	1.0	0.20
TRANS-1,3-DICHLOROPROPENE	ND	1.0	0.20
TRICHLOROETHENE	ND	1.0	0.20
VINYL CHLORIDE	ND	1.0	0.20

SURROGATE PARAMETERS	% RECOVERY	QC LIMIT
1,2-DICHLOROETHANE-D4	108	70-140
4-BROMOFLUOROBENZENE	113	70-130
TOLUENE-D8	108	70-140

METHOD 5030B/8260B
VOLATILE ORGANICS BY GC/MS

Client	: TETRA TECH, INC.	Date Collected:	11/29/06
Project	: LMC BEAUMONT SITE 2	Date Received:	11/29/06
Batch No.	: 06K341	Date Extracted:	12/07/06 17:48
Sample ID	: TT-MW2-6D	Date Analyzed:	12/07/06 17:48
Lab Samp ID	: K341-06	Dilution Factor:	1
Lab File ID	: RLC212	Matrix :	WATER
Ext Btch ID	: V067L18	% Moisture :	NA
Calib. Ref.	: RLC008	Instrument ID :	T-067

PARAMETERS	RESULTS (ug/L)	RL (ug/L)	MDL (ug/L)
1,1,1-TRICHLOROETHANE	ND	1.0	0.20
1,1,2,2-TETRACHLOROETHANE	ND	1.0	0.20
1,1,2-TRICHLOROETHANE	ND	1.0	0.20
1,1-DICHLOROETHANE	ND	1.0	0.20
1,1-DICHLOROETHENE	ND	1.0	0.20
1,2-DICHLOROETHANE	ND	1.0	0.20
1,2-DICHLOROPROPANE	ND	1.0	0.20
2-BUTANONE	ND	10	5.0
2-HEXANONE	ND	10	5.0
4-METHYL-2-PENTANONE	ND	10	5.0
ACETONE	ND	10	5.0
BENZENE	ND	1.0	0.20
BROMODICHLOROMETHANE	ND	1.0	0.20
BROMOFORM	ND	1.0	0.30
BROMOMETHANE	ND	1.0	0.20
CARBON DISULFIDE	1.7	1.0	0.20
CARBON TETRACHLORIDE	ND	1.0	0.20
CHLOROBENZENE	ND	1.0	0.20
CHLOROETHANE	ND	1.0	0.20
CHLOROFORM	ND	1.0	0.20
CHLOROMETHANE	ND	1.0	0.20
CIS-1,2-DICHLOROETHENE	ND	1.0	0.20
CIS-1,3-DICHLOROPROPENE	ND	1.0	0.20
DIBROMOCHLOROMETHANE	ND	1.0	0.20
ETHYLBENZENE	ND	1.0	0.20
M/P-XYLENES	ND	2.0	0.50
MTBE	ND	1.0	0.20
METHYLENE CHLORIDE	ND	1.0	0.50
O-XYLENE	ND	1.0	0.20
STYRENE	ND	1.0	0.20
TETRACHLOROETHENE	ND	1.0	0.20
TOLUENE	ND	1.0	0.20
TRANS-1,2-DICHLOROETHENE	ND	1.0	0.20
TRANS-1,3-DICHLOROPROPENE	ND	1.0	0.20
TRICHLOROETHENE	ND	1.0	0.20
VINYL CHLORIDE	ND	1.0	0.20

SURROGATE PARAMETERS	% RECOVERY	QC LIMIT
1,2-DICHLOROETHANE-D4	111	70-140
4-BROMOFLUOROBENZENE	105	70-130
TOLUENE-D8	107	70-140

METHOD 5030B/8260B
VOLATILE ORGANICS BY GC/MS

Client	: TETRA TECH, INC.	Date Collected:	11/29/06
Project	: LMC BEAUMONT SITE 2	Date Received:	11/29/06
Batch No.	: 06K341	Date Extracted:	12/07/06 18:25
Sample ID:	TT-MW2-6S	Date Analyzed:	12/07/06 18:25
Lab Samp ID:	K341-07	Dilution Factor:	1
Lab File ID:	RLC213	Matrix :	WATER
Ext Btch ID:	V067L18	% Moisture :	NA
Calib. Ref.:	RLC008	Instrument ID :	T-067

PARAMETERS	RESULTS (ug/L)	RL (ug/L)	MDL (ug/L)
1,1,1-TRICHLOROETHANE	ND	1.0	0.20
1,1,2,2-TETRACHLOROETHANE	ND	1.0	0.20
1,1,2-TRICHLOROETHANE	ND	1.0	0.20
1,1-DICHLOROETHANE	ND	1.0	0.20
1,1-DICHLOROETHENE	ND	1.0	0.20
1,2-DICHLOROETHANE	ND	1.0	0.20
1,2-DICHLOROPROPANE	ND	1.0	0.20
2-BUTANONE	ND	10	5.0
2-HEXANONE	ND	10	5.0
4-METHYL-2-PENTANONE	ND	10	5.0
ACETONE	ND	10	5.0
BENZENE	ND	1.0	0.20
BROMODICHLOROMETHANE	ND	1.0	0.20
BROMOFORM	ND	1.0	0.30
BROMOMETHANE	ND	1.0	0.20
CARBON DISULFIDE	ND	1.0	0.20
CARBON TETRACHLORIDE	ND	1.0	0.20
CHLOROBENZENE	ND	1.0	0.20
CHLOROETHANE	ND	1.0	0.20
CHLOROFORM	ND	1.0	0.20
CHLOROMETHANE	ND	1.0	0.20
CIS-1,2-DICHLOROETHENE	ND	1.0	0.20
CIS-1,3-DICHLOROPROPENE	ND	1.0	0.20
DIBROMOCHLOROMETHANE	ND	1.0	0.20
ETHYLBENZENE	ND	1.0	0.20
M/P-XYLENES	0.96J	2.0	0.50
MTBE	ND	1.0	0.20
METHYLENE CHLORIDE	ND	1.0	0.50
O-XYLENE	0.46J	1.0	0.20
STYRENE	ND	1.0	0.20
TETRACHLOROETHENE	ND	1.0	0.20
TOLUENE	0.26J	1.0	0.20
TRANS-1,2-DICHLOROETHENE	ND	1.0	0.20
TRANS-1,3-DICHLOROPROPENE	ND	1.0	0.20
TRICHLOROETHENE	ND	1.0	0.20
VINYL CHLORIDE	ND	1.0	0.20

SURROGATE PARAMETERS	% RECOVERY	QC LIMIT
1,2-DICHLOROETHANE-D4	112	70-140
4-BROMOFLUOROBENZENE	105	70-130
TOLUENE-D8	103	70-140

METHOD 5030B/8260B
VOLATILE ORGANICS BY GC/MS

Client	: TETRA TECH, INC.	Date Collected:	11/29/06
Project	: LMC BEAUMONT SITE 2	Date Received:	11/29/06
Batch No.	: 06K341	Date Extracted:	12/07/06 19:03
Sample ID:	TT-MW2-5	Date Analyzed:	12/07/06 19:03
Lab Samp ID:	K341-08	Dilution Factor:	1
Lab File ID:	RLC214	Matrix :	WATER
Ext Btch ID:	V067L18	% Moisture :	NA
Calib. Ref.:	RLC008	Instrument ID :	T-067

PARAMETERS	RESULTS (ug/L)	RL (ug/L)	MDL (ug/L)
1,1,1-TRICHLOROETHANE	ND	1.0	0.20
1,1,2,2-TETRACHLOROETHANE	ND	1.0	0.20
1,1,2-TRICHLOROETHANE	ND	1.0	0.20
1,1-DICHLOROETHANE	ND	1.0	0.20
1,1-DICHLOROETHENE	ND	1.0	0.20
1,2-DICHLOROETHANE	ND	1.0	0.20
1,2-DICHLOROPROPANE	ND	1.0	0.20
2-BUTANONE	ND	10	5.0
2-HEXANONE	ND	10	5.0
4-METHYL-2-PENTANONE	ND	10	5.0
ACETONE	ND	10	5.0
BENZENE	ND	1.0	0.20
BROMODICHLOROMETHANE	ND	1.0	0.20
BROMOFORM	ND	1.0	0.30
BROMOMETHANE	ND	1.0	0.20
CARBON DISULFIDE	ND	1.0	0.20
CARBON TETRACHLORIDE	ND	1.0	0.20
CHLOROBENZENE	ND	1.0	0.20
CHLOROETHANE	ND	1.0	0.20
CHLOROFORM	ND	1.0	0.20
CHLOROMETHANE	ND	1.0	0.20
CIS-1,2-DICHLOROETHENE	ND	1.0	0.20
CIS-1,3-DICHLOROPROPENE	ND	1.0	0.20
DIBROMOCHLOROMETHANE	ND	1.0	0.20
ETHYLBENZENE	ND	1.0	0.20
M/P-XYLENES	0.86J	2.0	0.50
MTBE	ND	1.0	0.20
METHYLENE CHLORIDE	ND	1.0	0.50
O-XYLENE	0.50J	1.0	0.20
STYRENE	ND	1.0	0.20
TETRACHLOROETHENE	ND	1.0	0.20
TOLUENE	0.62J	1.0	0.20
TRANS-1,2-DICHLOROETHENE	ND	1.0	0.20
TRANS-1,3-DICHLOROPROPENE	ND	1.0	0.20
TRICHLOROETHENE	ND	1.0	0.20
VINYL CHLORIDE	ND	1.0	0.20

SURROGATE PARAMETERS	% RECOVERY	QC LIMIT
1,2-DICHLOROETHANE-D4	109	70-140
4-BROMOFLUOROBENZENE	109	70-130
TOLUENE-D8	110	70-140

QC SUMMARIES

METHOD 5030B/8260B
VOLATILE ORGANICS BY GC/MS

Client : TETRA TECH, INC.	Date Collected: NA
Project : LMC BEAUMONT SITE 2	Date Received: 12/07/06
Batch No. : 06K341	Date Extracted: 12/07/06 12:10
Sample ID: MBLK1W	Date Analyzed: 12/07/06 12:10
Lab Samp ID: V067L18Q	Dilution Factor: 1
Lab File ID: RLC203	Matrix : WATER
Ext Btch ID: V067L18	% Moisture : NA
Calib. Ref.: RLC008	Instrument ID : T-067

PARAMETERS	RESULTS (ug/L)	RL (ug/L)	MDL (ug/L)
1,1,1-TRICHLOROETHANE	ND	1.0	0.20
1,1,2,2-TETRACHLOROETHANE	ND	1.0	0.20
1,1,2-TRICHLOROETHANE	ND	1.0	0.20
1,1-DICHLOROETHANE	ND	1.0	0.20
1,1-DICHLOROETHENE	ND	1.0	0.20
1,2-DICHLOROETHANE	ND	1.0	0.20
1,2-DICHLOROPROPANE	ND	1.0	0.20
2-BUTANONE	ND	10	5.0
2-HEXANONE	ND	10	5.0
4-METHYL-2-PENTANONE	ND	10	5.0
ACETONE	ND	10	5.0
BENZENE	ND	1.0	0.20
BROMODICHLOROMETHANE	ND	1.0	0.20
BROMOFORM	ND	1.0	0.30
BROMOMETHANE	ND	1.0	0.20
CARBON DISULFIDE	ND	1.0	0.20
CARBON TETRACHLORIDE	ND	1.0	0.20
CHLOROBENZENE	ND	1.0	0.20
CHLOROETHANE	ND	1.0	0.20
CHLOROFORM	ND	1.0	0.20
CHLOROMETHANE	ND	1.0	0.20
CIS-1,2-DICHLOROETHENE	ND	1.0	0.20
CIS-1,3-DICHLOROPROPENE	ND	1.0	0.20
DIBROMOCHLOROMETHANE	ND	1.0	0.20
ETHYLBENZENE	ND	1.0	0.20
M/P-XYLENES	ND	2.0	0.50
MTBE	ND	1.0	0.20
METHYLENE CHLORIDE	ND	1.0	0.50
O-XYLENE	ND	1.0	0.20
STYRENE	ND	1.0	0.20
TETRACHLOROETHENE	ND	1.0	0.20
TOLUENE	ND	1.0	0.20
TRANS-1,2-DICHLOROETHENE	ND	1.0	0.20
TRANS-1,3-DICHLOROPROPENE	ND	1.0	0.20
TRICHLOROETHENE	ND	1.0	0.20
VINYL CHLORIDE	ND	1.0	0.20

SURROGATE PARAMETERS	% RECOVERY	QC LIMIT
1,2-DICHLOROETHANE-D4	104	70-140
4-BROMOFLUOROBENZENE	103	70-130
TOLUENE-D8	99	70-130

EMAX QUALITY CONTROL DATA
LCS/LCD ANALYSIS

CLIENT: TETRA TECH, INC.
PROJECT: LMC BEAUMONT SITE 2
BATCH NO.: 06K341
METHOD: SW 5030B/8260B

MATRIX:	WATER			% MOISTURE:	NA
DILUTION FACTOR:	1	1	1		
SAMPLE ID:	MBLK1W				
LAB SAMP ID:	V067L18Q	V067L18L	V067L18C		
LAB FILE ID:	RLC203	RLC200	RLC201		
DATE EXTRACTED:	12/07/0612:10	12/07/0610:16	12/07/0610:54	DATE COLLECTED:	NA
DATE ANALYZED:	12/07/0612:10	12/07/0610:16	12/07/0610:54	DATE RECEIVED:	12/07/06
PREP. BATCH:	V067L18	V067L18	V067L18		
CALIB. REF:	RLC008	RLC008	RLC008		

ACCESSION:

PARAMETER	BLNK RSLT (ug/L)	SPIKE AMT (ug/L)	BS RSLT (ug/L)	BS % REC	SPIKE AMT (ug/L)	BSD RSLT (ug/L)	BSD % REC	RPD (%)	QC LIMIT (%)	MAX RPD (%)
1,1-Dichloroethene	ND	10.0	10.9	109	10.0	10.4	104	5	60-130	30
Benzene	ND	10.0	10.5	105	10.0	9.93	99	6	70-130	30
Chlorobenzene	ND	10.0	10.2	102	10.0	9.68	97	5	70-120	30
Toluene	ND	10.0	9.96	100	10.0	9.62	96	3	70-130	30
Trichloroethene	ND	10.0	9.80	98	10.0	9.40	94	4	70-130	30

SURROGATE PARAMETER	SPIKE AMT (ug/L)	BS RSLT (ug/L)	BS % REC	SPIKE AMT (ug/L)	BSD RSLT (ug/L)	BSD % REC	QC LIMIT (%)
1,2-Dichloroethane-d4	10.0	10.8	108	10.0	10.2	102	70-140
4-Bromofluorobenzene	10.0	9.37	94	10.0	9.65	96	70-130
Toluene-d8	10.0	9.92	99	10.0	9.84	98	70-130

INITIAL CALIBRATION

5A

VOLATILE ORGANIC INSTRUMENT PERFORMANCE CHECK
BROMOFLUOROBENZENE (BFB)

Lab Name: EMAX Inc Contract: LMC BEAUMONT SITE 2
Lab Code: EMXT Case No.: SAS No.: SDG No.: 06K341
Lab File ID: RLC001 BFB Injection Date : 12/01/06
Instrument ID: T-067 BFB Injection Time : 15:15
GC Column:RTX502.2ID:0.32mm (mm) Heated Purge: (Y/N) N

m/e	ION ABUNDANCE CRITERIA	% RELATIVE ABUNDANCE
50	15.0 - 40.0% of mass 95	22.22
75	30.0 - 60.0% of mass 95	45.40
95	Base peak, 100% relative abundance	100.00
96	5.0 - 9.0% of mass 95	7.23
173	Less than 2.0% of mass 174	0.00(0.0)1
174	Greater than 50% of mass 95	67.94
175	5.0 - 9.0% of mass 174	5.23(7.7)1
176	95.0 - 101.0% of mass 174	65.58(96.5)1
177	5.0 - 9.0% of mass 176	4.73(7.2)2

1-Value is % mass 174 2-Value is % mass 176

THIS CHECK APPLIES TO THE FOLLOWING SAMPLES, MS, MSD,BLANKS, AND STANDARDS:

	EPA SAMPLE NO.	LAB SAMPLE ID	LAB FILE ID	DATE ANALYZED	TIME ANALYZED
1	VSTD0.3	V067L011	RLC003	12/01/06	17:06
2	VSTD0.5	V067L012	RLC004	12/01/06	17:42
3	VSTD01	V067L013	RLC005	12/01/06	18:19
4	VSTD02	V067L014	RLC006	12/01/06	18:56
5	VSTD05	V067L015	RLC007	12/01/06	19:33
6	VSTD010	V067L016	RLC008	12/01/06	20:11
7	VSTD020	V067L017	RLC009	12/01/06	20:48
8	VSTD030	V067L018	RLC010	12/01/06	21:25
9	VSTD040	V067L019	RLC011	12/01/06	22:03
10	VSTD010	IV067L012	RLC016	12/02/06	01:10

INITIAL_CALIBRATION - RELATIVE_RESPONSE_FACTOR

Instrument ID :TO67
Beginning DateTime :12/01/06 17:06
Spike Units :PPB
IC File :RLC008

Column Spec :RTX502.2 ID :0.32MM
Ending DateTime :12/01/06 22:03
HPChem Method :VO67L01

M	IDX	Parameters	.3 17:06 RLC003	.5 17:42 RLC004	1 18:19 RLC005	2 18:56 RLC006	5 19:33 RLC007	10 20:11 RLC008	20 20:48 RLC009	30 21:25 RLC010	40 22:03 RLC011	Av_RRF	%_RSD	Av_Rt_M
	1	1,4-DIFLUOROBENZENE	1	1	1	1	1	1	1	1	1	1	0	10.1720
	2	Dichlorodifluoromethane	0.319	0.320	0.358	0.369	0.362	0.388	0.363	0.345	0.334	0.351	6.64	3.5438
	3	Chloromethane	0.650	0.345	0.403	0.397	0.401	0.469	0.449	0.465	0.467	0.450	19.13	4.0023
	4	Vinyl chloride	0.381	0.330	0.415	0.398	0.429	0.495	0.413	0.349	0.289	0.389	15.61	4.1909
	5	Bromomethane	0.326	0.289	0.338	0.323	0.311	0.328	0.317	0.317	0.317	0.318	4.30	4.9142
	6	Chloroethane	0.272	0.254	0.201	0.201	0.201	0.220	0.212	0.218	0.224	0.222	11.22	5.0201
	7	Dichlorofluoromethane	0.714	0.653	0.666	0.815	0.690	0.702	0.692	0.704	0.705	0.705	6.52	5.0615
	8	Trichlorofluoromethane	0.466	0.469	0.501	0.515	0.492	0.537	0.499	0.479	0.463	0.491	5.05	5.4024
	9	sec-Propyl alcohol	------	------	------	------	------	------	------	------	------	0.000	0.00	0.0000
2	10	Acrolein	------	------	------	0.024	0.017	0.020	0.018	0.018	0.018	0.019	13.34	5.9618
	11	1,1,2-Trichloro-1,2,2-trifluoroethane	0.286	0.252	0.248	0.278	0.240	0.235	0.230	0.224	0.220	0.246	9.36	5.9965
2	12	Acetone	------	------	0.040	0.042	0.037	0.040	0.035	0.035	0.036	0.038	7.06	6.0357
	13	1,1-Dichloroethene	0.608	0.489	0.521	0.582	0.514	0.514	0.508	0.510	0.495	0.527	7.66	6.2597
5	14	tert-Butyl alcohol	------	------	0.018	0.010	0.011	0.011	0.010	0.010	0.011	0.012	25.26	6.3059
	15	Acetonitrile	------	------	------	------	------	------	------	------	------	0.000	0.00	0.0000
	16	Methyl acetate	------	------	------	------	------	------	------	------	------	0.000	0.00	0.0000
	17	Iodomethane	------	0.323	0.353	0.459	0.446	0.477	0.473	0.455	0.463	0.431	13.65	6.7165
	18	Methylene chloride	0.748	0.677	0.506	0.538	0.458	0.460	0.463	0.449	0.456	0.528	20.75	6.8786
3	19	Acrylonitrile	------	------	0.034	0.039	0.037	0.043	0.041	0.041	0.043	0.040	8.42	7.0018
	20	Carbon disulfide	1.268	1.228	1.183	1.451	1.326	1.349	1.342	1.334	1.346	1.314	5.95	7.0127
	21	tert-Butyl methyl ether (MTBE)	0.376	0.373	0.342	0.406	0.371	0.397	0.379	0.386	0.399	0.381	5.08	7.0408
	22	trans-1,2-Dichloroethene	0.545	0.533	0.508	0.579	0.521	0.517	0.504	0.518	0.508	0.526	4.51	7.2708
	23	Isopropyl ether (DIPE)	0.879	0.926	0.898	1.081	1.017	1.070	1.081	1.099	1.145	1.022	9.50	7.5754
	24	Vinyl acetate	------	0.283	0.242	0.326	0.358	0.401	0.402	0.403	0.424	0.355	18.49	7.7145
	25	1,1-Dichloroethane	0.644	0.622	0.614	0.726	0.646	0.646	0.634	0.640	0.634	0.645	5.01	7.8021
	26	tert-Butyl ethyl ether (ETBE)	0.599	0.528	0.532	0.622	0.554	0.586	0.585	0.590	0.615	0.579	5.85	8.0851
2	27	2-Butanone	------	------	0.045	0.044	0.052	0.062	0.057	0.058	0.062	0.054	13.91	8.2700
	28	2,2-Dichloropropane	0.341	0.329	0.308	0.387	0.378	0.386	0.393	0.403	0.399	0.369	9.30	8.5220
	29	cis-1,2-Dichloroethene	0.492	0.547	0.523	0.623	0.577	0.577	0.565	0.563	0.570	0.560	6.54	8.5799
2	30	tert-Butyl formate (TBF)	------	------	------	------	------	------	------	------	------	0.000	0.00	0.0000
	31	Chloroform	0.613	0.598	0.606	0.718	0.635	0.637	0.618	0.612	0.613	0.628	5.73	8.7835
	32	Bromochloromethane	0.398	0.284	0.280	0.330	0.302	0.304	0.291	0.294	0.288	0.308	12.03	9.0202
	33	1,1,1-Trichloroethane	0.432	0.409	0.420	0.490	0.460	0.451	0.456	0.452	0.449	0.447	5.36	9.3247
	34	Cyclohexane	------	------	------	------	------	------	------	------	------	0.000	0.00	0.0000
	35	1,1-Dichloropropene	0.194	0.176	0.189	0.198	0.184	0.180	0.176	0.172	0.174	0.182	5.15	9.5166
	36	tert-Amyl methyl ether (TAME)	0.504	0.452	0.443	0.543	0.485	0.501	0.507	0.499	0.522	0.495	6.38	9.5795
	37	1,2-Dichloroethane-d4	------	------	------	0.228	0.205	0.230	0.205	0.195	0.197	0.210	7.26	9.7053
	38	CHLOROBENZENE-D5	1	1	1	1	1	1	1	1	1	1	0	15.7245
	39	Carbon tetrachloride	0.362	0.335	0.350	0.398	0.378	0.370	0.365	0.382	0.375	0.368	5.01	9.6904
	40	1,2-Dichloroethane	0.415	0.374	0.367	0.388	0.349	0.352	0.328	0.331	0.324	0.359	8.44	9.8328
	41	Benzene	2.033	2.017	1.859	2.069	1.877	1.849	1.727	1.781	1.705	1.880	7.13	9.9089
	42	Trichloroethene	0.479	0.485	0.470	0.529	0.487	0.479	0.460	0.466	0.447	0.478	4.82	10.7446
	43	Methylcyclohexane	------	------	------	------	------	------	------	------	------	0.000	0.00	0.0000
	44	1,2-Dichloropropane	0.548	0.510	0.510	0.538	0.493	0.485	0.457	0.477	0.458	0.497	6.47	10.9929
	45	Bromodichloromethane	0.485	0.454	0.448	0.513	0.478	0.499	0.479	0.482	0.475	0.479	4.15	11.3851
	46	Dibromomethane	0.235	0.221	0.206	0.223	0.197	0.204	0.186	0.188	0.187	0.205	8.76	11.5109
	47	2-Chloroethyl vinyl ether	------	------	------	0.029	0.025	0.028	0.031	0.032	0.033	0.030	9.59	11.6963
2	48	4-Methyl-2-pentanone	------	------	0.114	0.131	0.149	0.188	0.179	0.186	0.197	0.163	19.76	11.7532
	49	cis-1,3-Dichloropropene	0.376	0.356	0.364	0.419	0.412	0.449	0.452	0.471	0.472	0.419	10.77	12.2110
	50	Toluene-d8	------	------	1.462	1.271	1.359	1.502	1.362	1.365	------	1.387	5.98	12.7021
	51	Toluene	1.940	1.803	1.819	2.027	1.837	1.871	1.801	1.858	1.779	1.859	4.26	12.8481
	52	Ethyl methacrylate	------	0.146	0.137	0.188	0.200	0.238	0.235	0.245	0.260	0.206	22.49	12.9053
	53	trans-1,3-Dichloropropene	0.207	0.198	0.206	0.236	0.248	0.276	0.297	0.308	0.316	0.255	18.22	13.0649
2	54	2-Hexanone	------	------	0.054	0.060	0.077	0.097	0.096	0.102	0.112	0.086	25.79	13.2810
	55	1,1,2-Trichloroethane	0.275	0.259	0.249	0.281	0.253	0.265	0.245	0.249	0.246	0.258	5.05	13.4075
	56	1,3-Dichloropropane	0.396	0.389	0.381	0.427	0.389	0.414	0.392	0.393	0.397	0.398	3.60	13.8775
	57	Tetrachloroethene	0.366	0.354	0.347	0.381	0.360	0.355	0.340	0.350	0.339	0.355	3.68	14.1125
	58	Dibromochloromethane	0.194	0.190	0.186	0.237	0.227	0.247	0.243	0.250	0.251	0.225	12.16	14.5279
	59	1,2-Dibromoethane	------	0.185	0.166	0.169	0.135	0.131	0.130	0.128	0.140	0.148	15.06	14.9552
	60	1-Chlorohexane	0.519	0.497	0.523	0.597	0.565	0.560	0.555	0.560	0.558	0.548	5.48	15.0658
	61	Chlorobenzene	1.069	0.988	0.976	1.101	1.038	1.064	1.009	1.041	1.011	1.033	3.94	15.8122
	62	1,1,1,2-Tetrachloroethane	0.251	0.246	0.244	0.287	0.261	0.265	0.259	0.262	0.261	0.259	4.93	15.8552
	63	Ethylbenzene	1.622	1.591	1.713	2.026	1.942	1.988	1.962	1.998	1.909	1.861	9.17	15.8469
2	64	m-Xylene & p-Xylene	1.175	1.178	1.217	1.447	1.372	1.445	1.462	1.428	------	1.340	9.54	16.0091
	65	o-Xylene	1.133	1.153	1.189	1.423	1.367	1.397	1.439	1.480	1.479	1.340	10.57	17.0213
	66	Styrene	0.636	0.647	0.680	0.861	0.904	0.975	0.998	1.020	1.007	0.859	18.83	17.0925

67	1,2-DICHLOROBENZENE-D4	1	1	1	1	1	1	1	1	1	1	0	22.5047
68	Isopropylbenzene	5.646	5.347	5.989	7.007	6.279	6.005	5.744	5.906	5.873	5.977	7.78	17.8107
69	Bromoform	0.346	0.353	0.299	0.374	0.352	0.356	0.348	0.349	0.365	0.349	5.97	17.9961
70	1,1,2,2-Tetrachloroethane	1.216	1.140	1.056	1.183	1.028	1.049	0.950	0.943	0.957	1.058	9.67	18.2145
71	4-Bromofluorobenzene	------	------	1.681	1.415	1.473	1.609	1.404	------	------	1.516	8.11	18.4691
72	1,2,3-Trichloropropane	------	0.233	0.228	0.234	0.158	0.140	0.119	0.117	0.121	0.169	31.93	18.5850
73	trans-1,4-Dichloro-2-butene	------	------	------	0.081	0.060	0.053	0.053	0.057	0.064	0.061	17.25	18.6858
74	n-Propylbenzene	6.190	6.149	6.736	8.257	7.802	7.515	7.666	7.589	------	7.238	10.80	18.7888
75	Bromobenzene	1.312	1.221	1.247	1.457	1.310	1.260	1.182	1.195	------	1.273	6.94	19.0216
76	1,3,5-Trimethylbenzene	3.479	3.473	3.871	4.616	4.414	4.325	4.279	4.386	4.378	4.135	10.21	19.1666
77	2-Chlorotoluene	4.668	4.397	4.697	5.353	4.867	4.644	4.353	4.259	4.586	4.647	7.03	19.3089
78	4-Chlorotoluene	3.501	3.447	3.438	4.213	3.782	3.712	3.776	3.893	3.679	3.716	6.62	19.4049
79	tert-Butylbenzene	3.130	3.005	3.286	4.047	3.761	3.579	3.551	3.502	3.483	3.483	9.08	20.0735
80	1,2,4-Trimethylbenzene	2.918	3.021	3.204	3.934	3.737	3.812	3.820	3.949	4.017	3.601	11.92	20.1827
81	sec-Butylbenzene	4.152	4.315	4.687	5.981	5.640	5.633	5.824	5.794	5.954	5.331	13.74	20.6197
82	p-Isopropyltoluene	2.137	2.222	2.458	3.269	3.344	3.405	3.675	3.703	3.883	3.122	21.47	20.9507
83	1,3-Dichlorobenzene	1.878	1.842	1.902	2.307	2.070	2.101	2.097	2.091	2.113	2.045	7.16	21.3081
84	1,4-Dichlorobenzene	1.720	1.609	1.625	2.014	1.840	1.858	1.884	1.885	1.905	1.815	7.47	21.5746
85	n-Butylbenzene	------	1.717	1.820	2.594	2.864	3.163	3.649	3.786	4.081	2.959	29.80	22.0281
86	1,2-Dichlorobenzene	1.681	1.564	1.556	1.808	1.600	1.634	1.607	1.632	1.642	1.636	4.60	22.5775
87	1,2-Dibromo-3-chloropropane	------	------	0.041	0.060	0.046	0.044	0.039	0.034	0.035	0.043	20.38	24.6539
88	1,2,4-Trichlorobenzene	------	0.271	0.269	0.334	0.353	0.413	0.481	0.513	0.557	0.399	27.52	27.0756
89	Hexachlorobutadiene	------	0.236	0.231	0.308	0.290	0.308	0.347	0.362	0.368	0.306	17.22	27.4238
90	Naphthalene	------	0.379	0.338	0.379	0.388	0.467	0.548	0.606	0.663	0.471	25.74	27.8259
91	1,2,3-Trichlorobenzene	------	0.209	0.211	0.269	0.260	0.295	0.340	0.366	0.395	0.293	23.60	28.5073

Spike Amount = Nominal Amount * M

Ave_%RSD : 11 Max_%RSD : 31.9

Use Least Square Linear Regression with weighting factor of inverse concentration for comps with %_RSD > 15

Resp_Ratio = xo + x1 * Amt_Ratio

IDX	Parameter	x0	x1	CCF
3	Chloromethane	-0.00123	0.45961	0.9988
4	Vinyl chloride	0.00437	0.35360	0.9815*
14	tert-Butyl alcohol	0.00213	0.01036	0.9973
18	Methylene chloride	0.00951	0.45184	0.9998
24	Vinyl acetate	-0.01205	0.41394	0.9992
48	4-Methyl-2-pentanone	-0.02146	0.19250	0.9988
52	Ethyl methacrylate	-0.00900	0.25003	0.9985
53	trans-1,3-Dichloropropene	-0.00632	0.30542	0.9983
54	2-Hexanone	-0.01573	0.10700	0.9973
59	1,2-Dibromoethane	0.00321	0.13231	0.9986
66	Styrene	-0.01860	1.00826	0.9996
72	1,2,3-Trichloropropane	0.01015	0.11911	0.9937*
73	trans-1,4-Dichloro-2-butene	0.00243	0.05781	0.9935*
82	p-Isopropyltoluene	-0.07864	3.75461	0.9991
85	n-Butylbenzene	-0.18336	3.85488	0.9967
87	1,2-Dibromo-3-chloropropane	0.00263	0.03549	0.9931*
88	1,2,4-Trichlorobenzene	-0.02435	0.51782	0.9948*
89	Hexachlorobutadiene	-0.01063	0.35835	0.9983
90	Naphthalene	-0.02770	0.60620	0.9922*
91	1,2,3-Trichlorobenzene	-0.01531	0.36778	0.9952

Use Quadratic Regression of inv conc w.f. for comps of linear reg of inv conc w.f. with CCF < .995

Resp_Ratio = xo + x1 * Amt_Ratio + x2 * Amt_Ratio * Amt_Ratio

IDX	Parameter	x0	x1	x2	CCF2
4	Vinyl chloride	-0.00822	0.52466	-0.05767	0.9982
72	1,2,3-Trichloropropane	0.00835	0.13494	-0.00519	0.9950
73	trans-1,4-Dichloro-2-butene	0.00914	0.03676	0.00611	0.9997
87	1,2-Dibromo-3-chloropropane	0.00089	0.04465	-0.00286	0.9970
88	1,2,4-Trichlorobenzene	-0.00827	0.37624	0.04645	0.9997
90	Naphthalene	-0.00451	0.40207	0.06697	0.9998

SECOND SOURCE VERIFICATION

Evaluate Continuing Calibration Report

Data File : D:\HPCHEM\1\DATA\06L01\RLC016.D
Acq On : 2 Dec 2006 1:10 am
Sample : IV067L012
Misc : 10ppb 8260/20ppb Ket-AA/50ppb TBA
MS Integration Params: LSCINT.P

Vial: 16
Operator: CGM
Inst : TO67
Multiplr: 1.00

Method : D:\HPCHEM\1\METHODS\VO67L01.M (RTE Integrator)
Title : METHOD 8260 25ml
Last Update : Sat Dec 02 11:58:00 2006
Response via : Multiple Level Calibration

Min. RRF : 0.000 Min. Rel. Area : 50% Max. R.T. Dev 0.50min
Max. RRF Dev : 20% Max. Rel. Area : 150%

		Compound	Amount	Calc.	%Dev	Area%	Dev(min)
1	I	1,4-DIFLUOROBENZENE	10.000	10.000	0.0	122	0.00
2	T	Dichlorodifluoromethane	10.000	10.917	-9.2	121	0.00
3	P,T	Chloromethane	10.000	11.858	-18.6	142	0.00
4	C,T	Vinyl chloride	10.000	9.332	6.7	106	-0.01
5	T	Bromomethane	10.000	11.077	-10.8	131	0.00
6	T	Chloroethane	10.000	11.339	-13.4	140	0.00
7	T	Dichlorofluoromethane	10.000	10.010	-0.1	123	-0.01
8	T	Trichlorofluoromethane	10.000	10.194	-1.9	114	0.00
9	T	sec-Propyl alcohol	-1.000	0.000	0.0	88	0.02
10	T	Acrolein	20.000	19.512	2.4	113	0.00
11	T	1,1,2-Trichloro-1,2,2-trifl	10.000	8.941	10.6	115	-0.01
12	T	Acetone	20.000	22.190	-11.0	128	0.00
13	C,TM	1,1-Dichloroethene	10.000	10.903	-9.0	136	0.00
14	T	tert-Butyl alcohol	50.000	55.226	-10.5	136	-0.01
15	T	Acetonitrile	-1.000	0.000	0.0	115	0.00
16	T	Methyl acetate	-1.000	0.000	0.0	221	-0.01
17	T	Iodomethane	10.000	11.114	-11.1	123	0.00
18	T	Methylene chloride	10.000	10.877	-8.8	133	0.00
19	T	Acrylonitrile	~~30~~ 20.000	22.908	-14.5 ~~23.6#~~	86	0.00
20	T	Carbon disulfide	10.000	10.356	-3.6	123	0.00
21	T	tert-Butyl methyl ether (MT	10.000	10.541	-5.4	124	0.00
22	T	trans-1,2-Dichloroethene	10.000	10.383	-3.8	129	0.00
23	T	Isopropyl ether (DIPE)	10.000	11.132	-11.3	130	-0.01
24	T	Vinyl acetate	10.000	9.249	7.5	113	0.00
25	P,T	1,1-Dichloroethane	10.000	10.110	-1.1	123	0.00
26	T	tert-Butyl ethyl ether (ETB	10.000	10.632	-6.3	128	0.00
27	T	2-Butanone	20.000	22.797	-14.0	122	0.00
28	T	2,2-Dichloropropane	10.000	9.591	4.1	112	0.00
29	T	cis-1,2-Dichloroethene	10.000	10.112	-1.1	120	0.00
30	T	tert-Butyl formate (TBF)	-1.000	0.000	0.0	117	0.00
31	C,T	Chloroform	10.000	9.819	1.8	118	-0.01
32	T	Bromochloromethane	10.000	9.473	5.3	117	-0.01
33	T	1,1,1-Trichloroethane	10.000	9.849	1.5	119	0.00
34	T	Cyclohexane	-1.000	0.000	0.0	75	0.00
35	T	1,1-Dichloropropene	10.000	9.463	5.4	117	0.00
36	T	tert-Amyl methyl ether (TAM	10.000	10.731	-7.3	130	0.00
37	S	1,2-Dichloroethane-d4	10.000	9.949	0.5	111	-0.01
38	I	CHLOROBENZENE-D5	10.000	10.000	0.0	123	-0.01
39	T	Carbon tetrachloride	10.000	9.899	1.0	121	-0.01
40	T	1,2-Dichloroethane	10.000	9.187	8.1	115	0.00

(#) = Out of Range

Evaluate Continuing Calibration Report

Data File : D:\HPCHEM\1\DATA\06L01\RLC016.D
Acq On : 2 Dec 2006 1:10 am
Sample : IVO67L012
Misc : 10ppb 8260/20ppb Ket-AA/50ppb TBA
MS Integration Params: LSCINT.P

Vial: 16
Operator: CGM
Inst : TO67
Multiplr: 1.00

Method : D:\HPCHEM\1\METHODS\VO67L01.M (RTE Integrator)
Title : METHOD 8260 25ml
Last Update : Sat Dec 02 11:58:00 2006
Response via : Multiple Level Calibration

Min. RRF : 0.000 Min. Rel. Area : 50% Max. R.T. Dev 0.50min
Max. RRF Dev : 20% Max. Rel. Area : 150%

		Compound	Amount	Calc.	%Dev	Area%	Dev(min)
41	M,T	Benzene	10.000	10.013	-0.1	125	0.00
42	M,T	Trichloroethene	10.000	10.529	-5.3	129	0.00
43	T	Methylcyclohexane	-1.000	0.000	0.0	146	0.11
44	C,T	1,2-Dichloropropane	10.000	9.205	7.9	116	0.00
45	T	Bromodichloromethane	10.000	9.416	5.8	111	0.00
46	T	Dibromomethane	10.000	9.067	9.3	112	0.00
47	T	2-Chloroethyl vinyl ether	10.000	8.573	14.3	111	-0.01
48	T	4-Methyl-2-pentanone	20.000	21.937	-9.7	131	0.00
49	T	cis-1,3-Dichloropropene	10.000	10.326	-3.3	118	0.00
50	S	Toluene-d8	10.000	10.076	-0.8	114	0.00
51	C,TM	Toluene	10.000	9.641	3.6	118	-0.01
52	T	Ethyl methacrylate	10.000	20.409	-2.4 -104.1#	258	0.00
53	T	trans-1,3-Dichloropropene	10.000	9.190	8.1	122	0.00
54	T	2-Hexanone	20.000	22.086	-10.4	140	-0.01
55	T	1,1,2-Trichloroethane	10.000	8.842	11.6	106	0.00
56	T	1,3-Dichloropropane	10.000	9.446	5.5	111	0.00
57	T	Tetrachloroethene	10.000	11.237	-12.4	138	-0.01
58	T	Dibromochloromethane	10.000	9.787	2.1	109	0.00
59	T	1,2-Dibromoethane	10.000	9.437	5.6	120	0.00
60	T	1-Chlorohexane	10.000	9.827	1.7	118	0.00
61	P,M	Chlorobenzene	10.000	9.562	4.4	114	-0.01
62	T	1,1,1,2-Tetrachloroethane	10.000	9.320	6.8	112	0.00
63	C,T	Ethylbenzene	10.000	9.902	1.0	114	0.00
64	T	m-Xylene & p-Xylene	20.000	20.314	-1.6	116	0.00
65	T	o-Xylene	10.000	9.749	2.5	115	0.00
66	T	Styrene	10.000	8.954	10.5	111	0.00
67	I	1,2-DICHLOROBENZENE-D4	10.000	10.000	0.0	121	-0.01
68	T	Isopropylbenzene	10.000	9.507	4.9	114	0.00
69	P,T	Bromoform	10.000	9.302	7.0	110	0.00
70	P,T	1,1,2,2-Tetrachloroethane	10.000	8.700	13.0	106	0.00
71	S	4-Bromofluorobenzene	10.000	9.912	0.9	113	0.00
72	T	1,2,3-Trichloropropane	10.000	8.761	12.4	106	-0.01
73	T	trans-1,4-Dichloro-2-butene	10.000	19.832	0.8 -98.3#	240	-0.01
74	T	n-Propylbenzene	10.000	9.712	2.9	113	0.00
75	T	Bromobenzene	10.000	9.258	7.4	113	0.00
76	T	1,3,5-Trimethylbenzene	10.000	9.864	1.4	114	-0.01
77	T	2-Chlorotoluene	10.000	9.000	10.0	109	0.00
78	T	4-Chlorotoluene	10.000	9.986	0.1	121	-0.01
79	T	tert-Butylbenzene	10.000	9.565	4.4	112	-0.01
80	T	1,2,4-Trimethylbenzene	10.000	9.810	1.9	112	0.00

(#) = Out of Range

2021

Evaluate Continuing Calibration Report

Data File : D:\HPCHEM\1\DATA\06L01\RLC016.D
Acq On : 2 Dec 2006 1:10 am
Sample : IVO67L012
Misc : 10ppb 8260/20ppb Ket-AA/50ppb TBA
MS Integration Params: LSCINT.P

Vial: 16
Operator: CGM
Inst : TO67
Multiplr: 1.00

Method : D:\HPCHEM\1\METHODS\VO67L01.M (RTE Integrator)
Title : METHOD 8260 25ml
Last Update : Sat Dec 02 11:58:00 2006
Response via : Multiple Level Calibration

Min. RRF : 0.000 Min. Rel. Area : 50% Max. R.T. Dev 0.50min
Max. RRF Dev : 20% Max. Rel. Area : 150%

		Compound	Amount	Calc.	%Dev	Area%	Dev(min)
81	T	sec-Butylbenzene	10.000	9.264	7.4	106	0.00
82	T	p-Isopropyltoluene	10.000	8.920	10.8	116	-0.01
83	T	1,3-Dichlorobenzene	10.000	9.388	6.1	110	-0.01
84	T	1,4-Dichlorobenzene	10.000	9.543	4.6	113	0.00
85	T	n-Butylbenzene	10.000	8.493	15.1	118	-0.01
86	T	1,2-Dichlorobenzene	10.000	9.470	5.3	114	-0.01
87	T	1,2-Dibromo-3-chloropropane	10.000	10.327	-3.3	121	-0.01
88	T	1,2,4-Trichlorobenzene	10.000	10.265	-2.7	125	-0.01
89	T	Hexachlorobutadiene	10.000	8.700	13.0	118	0.00
90	T	Naphthalene	10.000	11.221	-12.2	137	0.00
91	T	1,2,3-Trichlorobenzene	10.000	8.990	10.1	129	-0.01

(#) = Out of Range SPCC's out = 0 CCC's out = 0

12/8/22
2022

DAILY CALIBRATION

2023

5A

VOLATILE ORGANIC INSTRUMENT PERFORMANCE CHECK
BROMOFLUOROBENZENE (BFB)

Lab Name: EMAX Inc
Contract: LMC BEAUMONT SITE 2
Lab Code: EMXT Case No.:
SAS No.: SDG No.: 06K341
Lab File ID: RLC197
BFB Injection Date : 12/07/06
Instrument ID: T-067
BFB Injection Time : 08:23
GC Column:RTX502.2ID:0.32mm (mm)
Heated Purge: (Y/N) N

m/e	ION ABUNDANCE CRITERIA	% RELATIVE ABUNDANCE
50	15.0 - 40.0% of mass 95	19.14
75	30.0 - 60.0% of mass 95	44.81
95	Base peak, 100% relative abundance	100.00
96	5.0 - 9.0% of mass 95	6.74
173	Less than 2.0% of mass 174	0.00(0.0)1
174	Greater than 50% of mass 95	74.11
175	5.0 - 9.0% of mass 174	5.41(7.3)1
176	95.0 - 101.0% of mass 174	71.58(96.6)1
177	5.0 - 9.0% of mass 176	5.11(7.1)2

1-Value is % mass 174 2-Value is % mass 176

THIS CHECK APPLIES TO THE FOLLOWING SAMPLES, MS, MSD,BLANKS, AND STANDARDS:

	EPA SAMPLE NO.	LAB SAMPLE ID	LAB FILE ID	DATE ANALYZED	TIME ANALYZED
1	VSTD010	CV067L0113	RLC198	12/07/06	09:00
2	MBLK1W	V067L18Q	RLC203	12/07/06	12:10
3	LCS1W	V067L18L	RLC200	12/07/06	10:16
4	LCD1W	V067L18C	RLC201	12/07/06	10:54
5	LTB-112906	K341-01	RLC206	12/07/06	14:03
6	TT-MW2-9D	K341-02	RLC208	12/07/06	15:17
7	TT-MW2-9S	K341-03	RLC209	12/07/06	15:55
8	TT-MW2-8	K341-04	RLC210	12/07/06	16:33
9	TT-MW2-7	K341-05	RLC211	12/07/06	17:11
10	TT-MW2-6D	K341-06	RLC212	12/07/06	17:48
11	TT-MW2-6S	K341-07	RLC213	12/07/06	18:25
12	TT-MW2-5	K341-08	RLC214	12/07/06	19:03

8A

VOLATILE INTERNAL STANDARD AREA AND RT SUMMARY

Lab Name: EMAX Inc
Lab Code: EMXT
Lab File ID: RLC008
Instrument ID: T-067
GC Column: RTX502.2 ID: 0.32mm (mm)

Project: LMC BEAUMONT SITE 2
SDG No.: 06K341
Date Analyzed: 12/01/06
Time Analyzed: 20:11
Heated Purge: (Y/N) N

		IS1(DBF)		IS2(CBZ)		IS3(DCB)	
		AREA #	RT #	AREA #	RT #	AREA #	RT #
	12 HOUR STD	3214704	10.17	2593540	15.73	692519	22.50
	UPPER LIMIT	6429408	10.67	5187080	16.23	1385038	23.00
	LOWER LIMIT	1607352	9.67	1296770	15.23	346260	22.00
	SAMPLE ID						
1	VSTD010	3167469	10.15	2551419	15.69	751290	22.47
2	MBLK1W	3826000	10.16	2862446	15.70	582039	22.47
3	LCS1W	3367452	10.14	2735438	15.69	778604	22.46
4	LCD1W	3609637	10.14	2894823	15.68	781615	22.46
5	LTB-112906	3522306	10.16	2595174	15.70	542136	22.48
6	TT-MW2-9D	3432019	10.16	2513140	15.70	513063	22.48
7	TT-MW2-9S	3304678	10.16	2421490	15.70	493814	22.48
8	TT-MW2-8	3314202	10.16	2421958	15.70	473001	22.48
9	TT-MW2-7	3153661	10.16	2296909	15.70	438652	22.48
10	TT-MW2-6D	3154420	10.16	2338650	15.72	480213	22.48
11	TT-MW2-6S	3151963	10.16	2383443	15.70	502801	22.48
12	TT-MW2-5	3269386	10.16	2344821	15.70	479584	22.48

IS1 (DFB) = 1,4-Difluorobenzene
IS2 (CBZ) = Chlorobenzene-d5
IS3 (DCB) = 1,2-Dichlorobenzene-d4

AREA UPPER LIMIT = + 100% of internal standard area
AREA LOWER LIMIT = - 50% of internal standard area
AREA UPPER LIMIT = + 50% of surrogate area
AREA LOWER LIMIT = - 50% of surrogate area

Column used to flag internal standard area values with an asterisk
* Values outside of QC limits.

Evaluate Continuing Calibration Report

Data File : D:\HPCHEM\1\DATA\06L07\RLC198.D Vial: 2
Acq On : 7 Dec 2006 9:00 am Operator: CGM
Sample : CVO67L0113 Inst : TO67
Misc : 10ppb 8260/20ppb Ket-AA/50ppb TBA Multiplr: 1.00
MS Integration Params: LSCINT.P

Method : D:\HPCHEM\1\METHODS\VO67L01.M (RTE Integrator)
Title : METHOD 8260 25ml
Last Update : Sat Dec 02 11:58:00 2006
Response via : Multiple Level Calibration

Min. RRF : 0.000 Min. Rel. Area : 50% Max. R.T. Dev 0.50min
Max. RRF Dev : 20% Max. Rel. Area : 150%

		Compound	Amount	Calc.	%Dev	Area%	Dev(min)
1	I	1,4-DIFLUOROBENZENE	10.000	10.000	0.0	99	-0.02
2	T	Dichlorodifluoromethane	10.000	10.622	-6.2	95	0.00
3	P,T	Chloromethane	10.000	8.793	12.1	85	0.00
4	C,T	Vinyl chloride	10.000	10.495	-4.9	95	-0.02
5	T	Bromomethane	10.000	8.999	10.0	86	0.00
6	T	Chloroethane	10.000	9.602	4.0	96	-0.02
7	T	Dichlorofluoromethane	10.000	10.315	-3.1	102	-0.02
8	T	Trichlorofluoromethane	10.000	11.660	-16.6	105	-0.02
9	T	sec-Propyl alcohol	-1.000	0.000	0.0	140	-0.07
10	T	Acrolein	20.000	17.946	10.3	84	0.00
11	T	1,1,2-Trichloro-1,2,2-trifl	10.000	9.762	2.4	101	-0.02
12	T	Acetone	20.000	20.719	-3.6	96	-0.02
13	C,TM	1,1-Dichloroethene	10.000	9.423	5.8	95	0.00
14	T	tert-Butyl alcohol	50.000	48.417	3.2	96	-0.02
15	T	Acetonitrile	-1.000	0.000	0.0	100	0.00
16	T	Methyl acetate	-1.000	0.000	0.0	131	-0.04
17	T	Iodomethane	10.000	11.128	-11.3	99	-0.02
18	T	Methylene chloride	10.000	10.773	-7.7	106	-0.02
19	T	Acrylonitrile	30.000	32.732	-9.1	99	-0.02
20	T	Carbon disulfide	10.000	9.448	5.5	91	-0.02
21	T	tert-Butyl methyl ether (MT	10.000	10.718	-7.2	101	-0.02
22	T	trans-1,2-Dichloroethene	10.000	9.715	2.9	97	-0.02
23	T	Isopropyl ether (DIPE)	10.000	10.569	-5.7	99	-0.02
24	T	Vinyl acetate	10.000	10.535	-5.4	104	-0.02
25	P,T	1,1-Dichloroethane	10.000	10.300	-3.0	101	-0.02
26	T	tert-Butyl ethyl ether (ETB	10.000	10.360	-3.6	101	-0.02
27	T	2-Butanone	20.000	22.794	-14.0	98	-0.02
28	T	2,2-Dichloropropane	10.000	8.488	15.1	80	-0.02
29	T	cis-1,2-Dichloroethene	10.000	10.289	-2.9	98	-0.02
30	T	tert-Butyl formate (TBF)	-1.000	0.000	0.0	98	0.00
31	C,T	Chloroform	10.000	10.613	-6.1	103	-0.02
32	T	Bromochloromethane	10.000	10.264	-2.6	102	-0.02
33	T	1,1,1-Trichloroethane	10.000	10.712	-7.1	105	-0.02
34	T	Cyclohexane	-1.000	0.000	0.0	117	-0.02
35	T	1,1-Dichloropropene	10.000	10.126	-1.3	101	-0.02
36	T	tert-Amyl methyl ether (TAM	10.000	10.820	-8.2	105	-0.02
37	S	1,2-Dichloroethane-d4	10.000	10.570	-5.7	95	-0.02
38	I	CHLOROBENZENE-D5	10.000	10.000	0.0	98	-0.04
39	T	Carbon tetrachloride	10.000	10.560	-5.6	103	-0.02
40	T	1,2-Dichloroethane	10.000	10.367	-3.7	104	-0.02

(#) = Out of Range

Evaluate Continuing Calibration Report

Data File : D:\HPCHEM\1\DATA\06L07\RLC198.D Vial: 2
Acq On : 7 Dec 2006 9:00 am Operator: CGM
Sample : CVO67L0113 Inst : TO67
Misc : 10ppb 8260/20ppb Ket-AA/50ppb TBA Multiplr: 1.00
MS Integration Params: LSCINT.P

Method : D:\HPCHEM\1\METHODS\VO67L01.M (RTE Integrator)
Title : METHOD 8260 25ml
Last Update : Sat Dec 02 11:58:00 2006
Response via : Multiple Level Calibration

Min. RRF : 0.000 Min. Rel. Area : 50% Max. R.T. Dev 0.50min
Max. RRF Dev : 20% Max. Rel. Area : 150%

		Compound	Amount	Calc.	%Dev	Area%	Dev(min)
41	M,T	Benzene	10.000	9.932	0.7	99	-0.02
42	M,T	Trichloroethene	10.000	10.246	-2.5	101	-0.02
43	T	Methylcyclohexane	-1.000	0.000	0.0	114	0.08
44	C,T	1,2-Dichloropropane	10.000	10.114	-1.1	102	-0.02
45	T	Bromodichloromethane	10.000	11.006	-10.1	104	-0.02
46	T	Dibromomethane	10.000	10.561	-5.6	105	-0.02
47	T	2-Chloroethyl vinyl ether	10.000	0.420	95.8#	4	-0.07
48	T	4-Methyl-2-pentanone	20.000	18.772	6.1	89	-0.02
49	T	cis-1,3-Dichloropropene	10.000	10.716	-7.2	98	-0.02
50	S	Toluene-d8	10.000	9.632	3.7	87	-0.04
51	C,TM	Toluene	10.000	10.207	-2.1	100	-0.04
52	T	Ethyl methacrylate	10.000	9.887	1.1	98	-0.02
53	T	trans-1,3-Dichloropropene	10.000	9.596	4.0	102	-0.02
54	T	2-Hexanone	20.000	18.215	8.9	91	-0.04
55	T	1,1,2-Trichloroethane	10.000	11.043	-10.4	106	-0.02
56	T	1,3-Dichloropropane	10.000	11.152	-11.5	105	-0.04
57	T	Tetrachloroethene	10.000	10.071	-0.7	99	-0.04
58	T	Dibromochloromethane	10.000	11.779	-17.8	105	-0.02
59	T	1,2-Dibromoethane	10.000	13.170	-31.7#	134	-0.04
60	T	1-Chlorohexane	10.000	10.585	-5.9	102	-0.02
61	P,M	Chlorobenzene	10.000	10.443	-4.4	100	-0.04
62	T	1,1,1,2-Tetrachloroethane	10.000	11.210	-12.1	108	-0.02
63	C,T	Ethylbenzene	10.000	10.742	-7.4	99	-0.04
64	T	m-Xylene & p-Xylene	20.000	21.888	-9.4	100	-0.04
65	T	o-Xylene	10.000	11.174	-11.7	105	-0.04
66	T	Styrene	10.000	9.843	1.6	98	-0.02
67	I	1,2-DICHLOROBENZENE-D4	10.000	10.000	0.0	108	-0.04
68	T	Isopropylbenzene	10.000	9.677	3.2	105	-0.04
69	P,T	Bromoform	10.000	10.237	-2.4	109	-0.04
70	P,T	1,1,2,2-Tetrachloroethane	10.000	9.848	1.5	108	-0.04
71	S	4-Bromofluorobenzene	10.000	9.050	9.5	93	-0.04
72	T	1,2,3-Trichloropropane	10.000	11.121	-11.2	118	-0.04
73	T	trans-1,4-Dichloro-2-butene	10.000	9.495	5.1	101	-0.04
74	T	n-Propylbenzene	10.000	9.938	0.6	104	-0.04
75	T	Bromobenzene	10.000	9.341	6.6	102	-0.04
76	T	1,3,5-Trimethylbenzene	10.000	10.020	-0.2	104	-0.04
77	T	2-Chlorotoluene	10.000	9.691	3.1	105	-0.04
78	T	4-Chlorotoluene	10.000	9.373	6.3	102	-0.04
79	T	tert-Butylbenzene	10.000	10.008	-0.1	106	-0.04
80	T	1,2,4-Trimethylbenzene	10.000	10.276	-2.8	105	-0.04

(#) = Out of Range

Evaluate Continuing Calibration Report

Data File : D:\HPCHEM\1\DATA\06L07\RLC198.D Vial: 2
Acq On : 7 Dec 2006 9:00 am Operator: CGM
Sample : CVO67L0113 Inst : TO67
Misc : 10ppb 8260/20ppb Ket-AA/50ppb TBA Multiplr: 1.00
MS Integration Params: LSCINT.P

Method : D:\HPCHEM\1\METHODS\VO67L01.M (RTE Integrator)
Title : METHOD 8260 25ml
Last Update : Sat Dec 02 11:58:00 2006
Response via : Multiple Level Calibration

Min. RRF : 0.000 Min. Rel. Area : 50% Max. R.T. Dev 0.50min
Max. RRF Dev : 20% Max. Rel. Area : 150%

		Compound	Amount	Calc.	%Dev	Area%	Dev(min)
81	T	sec-Butylbenzene	10.000	10.438	-4.4	107	-0.04
82	T	p-Isopropyltoluene	10.000	9.135	8.7	107	-0.05
83	T	1,3-Dichlorobenzene	10.000	10.017	-0.2	106	-0.05
84	T	1,4-Dichlorobenzene	10.000	10.123	-1.2	107	-0.04
85	T	n-Butylbenzene	10.000	8.537	14.6	107	-0.04
86	T	1,2-Dichlorobenzene	10.000	9.825	1.8	107	-0.04
87	T	1,2-Dibromo-3-chloropropane	10.000	13.920	-39.2#	142	-0.04
88	T	1,2,4-Trichlorobenzene	10.000	10.222	-2.2	112	-0.05
89	T	Hexachlorobutadiene	10.000	8.804	12.0	107	-0.04
90	T	Naphthalene	10.000	10.883	-8.8	119	-0.04
91	T	1,2,3-Trichlorobenzene	10.000	9.000	10.0	116	-0.05

(#) = Out of Range SPCC's out = 0 CCC's out = 0

Evaluate Continuing Calibration Report

Data File : D:\HPCHEM\1\DATA\06L07\RLC198.D Vial: 2
Acq On : 7 Dec 2006 9:00 am Operator: CGM
Sample : CVO67L0113 Inst : TO67
Misc : 10ppb 8260/20ppb Ket-AA/50ppb TBA Multiplr: 1.00
MS Integration Params: LSCINT.P

Method : D:\HPCHEM\1\METHODS\VO67L01.M (RTE Integrator)
Title : METHOD 8260 25ml
Last Update : Sat Dec 02 11:58:00 2006
Response via : Multiple Level Calibration

Min. RRF : 0.000 Min. Rel. Area : 50% Max. R.T. Dev 0.50min
Max. RRF Dev : 20% Max. Rel. Area : 150%

		Compound	AvgRF	CCRF	%Dev	Area%	Dev(min)
1	I	1,4-DIFLUOROBENZENE	1.000	1.000	0.0	99	-0.02
2	T	Dichlorodifluoromethane	0.351	0.373	-6.3	95	0.00
3	P,T	Chloromethane	0.450	0.403	10.4	85	0.00
4	C,T	Vinyl chloride	0.389	0.479	-23.1	95	-0.02
5	T	Bromomethane	0.318	0.286	10.1	86	0.00
6	T	Chloroethane	0.222	0.214	3.6	96	-0.02
7	T	Dichlorofluoromethane	0.705	0.727	-3.1	102	-0.02
8	T	Trichlorofluoromethane	0.491	0.573	-16.7	105	-0.02
9	T	sec-Propyl alcohol	0.000	0.000	0.0	140	-0.07
10	T	Acrolein	0.019	0.017	10.5	84	0.00
11	T	1,1,2-Trichloro-1,2,2-trifl	0.246	0.240	2.4	101	-0.02
12	T	Acetone	0.038	0.039	-2.6	96	-0.02
13	C,TM	1,1-Dichloroethene	0.527	0.497	5.7	95	0.00
14	T	tert-Butyl alcohol	0.012	0.010	16.7	96	-0.02
15	T	Acetonitrile	0.000	0.000	0.0	100	0.00
16	T	Methyl acetate	0.000	0.000	0.0	131	-0.04
17	T	Iodomethane	0.431	0.480	-11.4	99	-0.02
18	T	Methylene chloride	0.528	0.496	6.1	106	-0.02
19	T	Acrylonitrile	0.040	0.044	-10.0	99	-0.02
20	T	Carbon disulfide	1.314	1.242	5.5	91	-0.02
21	T	tert-Butyl methyl ether (MT	0.381	0.408	-7.1	101	-0.02
22	T	trans-1,2-Dichloroethene	0.526	0.511	2.9	97	-0.02
23	T	Isopropyl ether (DIPE)	1.022	1.080	-5.7	99	-0.02
24	T	Vinyl acetate	0.355	0.424	-19.4	104	-0.02
25	P,T	1,1-Dichloroethane	0.645	0.665	-3.1	101	-0.02
26	T	tert-Butyl ethyl ether (ETB	0.579	0.600	-3.6	101	-0.02
27	T	2-Butanone	0.054	0.062	-14.8	98	-0.02
28	T	2,2-Dichloropropane	0.369	0.313	15.2	80	-0.02
29	T	cis-1,2-Dichloroethene	0.560	0.576	-2.9	98	-0.02
30	T	tert-Butyl formate (TBF)	0.000	0.000	0.0	98	0.00
31	C,T	Chloroform	0.628	0.666	-6.1	103	-0.02
32	T	Bromochloromethane	0.308	0.316	-2.6	102	-0.02
33	T	1,1,1-Trichloroethane	0.447	0.478	-6.9	105	-0.02
34	T	Cyclohexane	0.000	0.000	0.0	117	-0.02
35	T	1,1-Dichloropropene	0.182	0.185	-1.6	101	-0.02
36	T	tert-Amyl methyl ether (TAM	0.495	0.536	-8.3	105	-0.02
37	S	1,2-Dichloroethane-d4	0.210	0.222	-5.7	95	-0.02
38	I	CHLOROBENZENE-D5	1.000	1.000	0.0	98	-0.04
39	T	Carbon tetrachloride	0.368	0.389	-5.7	103	-0.02
40	T	1,2-Dichloroethane	0.359	0.372	-3.6	104	-0.02

(#) = Out of Range

2023

Evaluate Continuing Calibration Report

Data File : D:\HPCHEM\1\DATA\06L07\RLC198.D Vial: 2
Acq On : 7 Dec 2006 9:00 am Operator: CGM
Sample : CVO67L0113 Inst : TO67
Misc : 10ppb 8260/20ppb Ket-AA/50ppb TBA Multiplr: 1.00
MS Integration Params: LSCINT.P

Method : D:\HPCHEM\1\METHODS\VO67L01.M (RTE Integrator)
Title : METHOD 8260 25ml
Last Update : Sat Dec 02 11:58:00 2006
Response via : Multiple Level Calibration

Min. RRF : 0.000 Min. Rel. Area : 50% Max. R.T. Dev 0.50min
Max. RRF Dev : 20% Max. Rel. Area : 150%

		Compound	AvgRF	CCRF	%Dev	Area%	Dev(min)
41	M,T	Benzene	1.880	1.867	0.7	99	-0.02
42	M,T	Trichloroethene	0.478	0.490	-2.5	101	-0.02
43	T	Methylcyclohexane	0.000	0.000	0.0	114	0.08
44	C,T	1,2-Dichloropropane	0.497	0.503	-1.2	102	-0.02
45	T	Bromodichloromethane	0.479	0.528	-10.2	104	-0.02
46	T	Dibromomethane	0.205	0.217	-5.9	105	-0.02
47	T	2-Chloroethyl vinyl ether	0.030	0.001	96.7#	4#	-0.07
48	T	4-Methyl-2-pentanone	0.163	0.170	-4.3	89	-0.02
49	T	cis-1,3-Dichloropropene	0.419	0.449	-7.2	98	-0.02
50	S	Toluene-d8	1.387	1.336	3.7	87	-0.04
51	C,TM	Toluene	1.859	1.898	-2.1	100	-0.04
52	T	Ethyl methacrylate	0.206	0.238	-15.5	98	-0.02
53	T	trans-1,3-Dichloropropene	0.255	0.287	-12.5	102	-0.02
54	T	2-Hexanone	0.086	0.090	-4.7	91	-0.04
55	T	1,1,2-Trichloroethane	0.258	0.285	-10.5	106	-0.02
56	T	1,3-Dichloropropane	0.398	0.443	-11.3	105	-0.04
57	T	Tetrachloroethene	0.355	0.357	-0.6	99	-0.04
58	T	Dibromochloromethane	0.225	0.265	-17.8	105	-0.02
59	T	1,2-Dibromoethane	0.148	0.177	-19.6	134	-0.04
60	T	1-Chlorohexane	0.548	0.580	-5.8	102	-0.02
61	P,M	Chlorobenzene	1.033	1.079	-4.5	100	-0.04
62	T	1,1,1,2-Tetrachloroethane	0.259	0.291	-12.4	108	-0.02
63	C,T	Ethylbenzene	1.861	1.999	-7.4	99	-0.04
64	T	m-Xylene & p-Xylene	1.340	1.467	-9.5	100	-0.04
65	T	o-Xylene	1.340	1.497	-11.7	105	-0.04
66	T	Styrene	0.859	0.974	-13.4	98	-0.02
67	I	1,2-DICHLOROBENZENE-D4	1.000	1.000	0.0	108	-0.04
68	T	Isopropylbenzene	5.977	5.784	3.2	105	-0.04
69	P,T	Bromoform	0.349	0.357	-2.3	109	-0.04
70	P,T	1,1,2,2-Tetrachloroethane	1.058	1.042	1.5	108	-0.04
71	S	4-Bromofluorobenzene	1.516	1.372	9.5	93	-0.04
72	T	1,2,3-Trichloropropane	0.169	0.152	10.1	118	-0.04
73	T	trans-1,4-Dichloro-2-butene	0.061	0.050	18.0	101	-0.04
74	T	n-Propylbenzene	7.238	7.193	0.6	104	-0.04
75	T	Bromobenzene	1.273	1.189	6.6	102	-0.04
76	T	1,3,5-Trimethylbenzene	4.135	4.144	-0.2	104	-0.04
77	T	2-Chlorotoluene	4.647	4.503	3.1	105	-0.04
78	T	4-Chlorotoluene	3.716	3.483	6.3	102	-0.04
79	T	tert-Butylbenzene	3.483	3.486	-0.1	106	-0.04
80	T	1,2,4-Trimethylbenzene	3.601	3.701	-2.8	105	-0.04

(#) = Out of Range

2030

Evaluate Continuing Calibration Report

Data File : D:\HPCHEM\1\DATA\06L07\RLC198.D Vial: 2
Acq On : 7 Dec 2006 9:00 am Operator: CGM
Sample : CVO67L0113 Inst : TO67
Misc : 10ppb 8260/20ppb Ket-AA/50ppb TBA Multiplr: 1.00
MS Integration Params: LSCINT.P

Method : D:\HPCHEM\1\METHODS\VO67L01.M (RTE Integrator)
Title : METHOD 8260 25ml
Last Update : Sat Dec 02 11:58:00 2006
Response via : Multiple Level Calibration

Min. RRF : 0.000 Min. Rel. Area : 50% Max. R.T. Dev 0.50min
Max. RRF Dev : 20% Max. Rel. Area : 150%

		Compound	AvgRF	CCRF	%Dev	Area%	Dev(min)
81	T	sec-Butylbenzene	5.331	5.565	-4.4	107	-0.04
82	T	p-Isopropyltoluene	3.122	3.351	-7.3	107	-0.05
83	T	1,3-Dichlorobenzene	2.045	2.048	-0.1	106	-0.05
84	T	1,4-Dichlorobenzene	1.815	1.838	-1.3	107	-0.04
85	T	n-Butylbenzene	2.959	3.107	-5.0	107	-0.04
86	T	1,2-Dichlorobenzene	1.636	1.607	1.8	107	-0.04
87	T	1,2-Dibromo-3-chloropropane	0.043	0.057	-32.6#	142	-0.04
88	T	1,2,4-Trichlorobenzene	0.399	0.425	-6.5	112	-0.05
89	T	Hexachlorobutadiene	0.306	0.305	0.3	107	-0.04
90	T	Naphthalene	0.471	0.512	-8.7	119	-0.04
91	T	1,2,3-Trichlorobenzene	0.293	0.316	-7.8	116	-0.05

ANALYTICAL LOGS

ANALYSIS LOG FOR VOLATILES

SOP ☑ EMAX-8260 Rev.No. 2 ☐ EMAX-524.2 Rev.No. 3 ☐ EMAX-CLP-VOA ☐ EMAX 624 Rev.No. 1 ☐

Start Date: 12/1/06 ☐ 5-ml Purge ☑ 25-ml Purge **Book # A67 -024**

BATCH VO67L01

Sample Prep. ID	Data File Name	Lab Sample ID	Sample Amount	DF	Matrix pH-W	Matrix S	Notes
01	RLC001	BFB67L01	2mL	NA	NA	NA	
02	002	02	2mL				Ket/AA 8260 TBA
03	003	VO67L011	.06/.15/.03mL				0.6 0.3 1.5 ppb
04	004	2	.1/.25/.05mL				1 0.5 2.5
05	005	3	.2/.5/.1mL				2 1 5
06	006	4	.4/1/.2mL				4 2 10
07	007	5	1/2.5/.5mL				10 5 25
08	008	6	2/5/1mL				20 10 50
09	009	7	4/10/2mL				40 20 100
10	010	8	6/15/3mL				60 30 150
11	011	9	8/20/4mL				80 40 200
12	012	10	10/25/5mL				100 50 250
13	013	Rinse					
14	014	VO67L01B	25mL				
15	015	VO67L011	2/5/1mL				20 10 50
16	016	2	2/5/1mL				20 10 50
17	017	Rinse					
18	018	Rinse					
19							
20							
21							
22							
23							
24							
25							CGM 12/1/06

Instrument No.	67
INITIAL CALIBRATION REFERENCE	
DATE	12/1/06
ICAL ID	VO67L01

STANDARDS

NAME	ID	CONC. (mg/L)
DCC Ket/AA	SV1C-11-48-1	250
DCC 8260	SV1C-11-51-3	50/250
DCC Gases	SV1C-11-47-2	250
BFB	SV1C-11-49-3	50
IS/SURR.	SV1C-11-40-1	250
LCS Ket/AA	SV1C-11-49-1	250
LCS 8260	SV1C-11-50-2	50/250
LCS Gases	SV1C-11-47-3	250
SOLVENT IS	SV1C.11.29.3 ID	250
METHANOL SS	SV1C.11.40.2	250
DATA FILE	06L01	

Electronic Data Archival	
Location	Date
HPCHEM_VOA/TO67	

Comments:

App-IX 2° SV1C.11.50.3 250-50000 ppm

Dichlorofluoromethane SV1A.11.73 100ppm

Analyzed By: CGM

Date Disposed: 12/2/06

Disposed By: CGM

EMAX LABORATORIES, INC. 1835 W. 205th St. Torrance, CA 90501

ANALYSIS LOG FOR VOLATILES

SOP ☑ EMAX-8260 Rev.No. 2 ☐ EMAX-524.2 Rev.No. 3 ☐ EMAX-CLP-VOA ☐ EMAX 624 Rev.No. 1 ☐

Start Date: 12/7/06 ☐ 5-ml Purge ☑ 25-ml Purge **Book # A67 -024**

BATCH CV067LC113

Sample Prep. ID	Data File Name	Lab Sample ID	Sample Amount	DF	Matrix pH-W	Matrix S	Notes
01	RLC197	BFBC7L48	2mL				08:23
02	198	CV067LC113	2.5/1mL				
03	199	↓ 14					
04	200	V067L18L		1.0			
05	201	C	↓	↓			
06	202	B	25mL				
07	203	Q					
08	204	06LCC4-01			12		
09	205	06K333-01					
10	206	06K341-01					
11	207	06LCC4-02					
12	208	06K341-02					
13	209	-03					
14	210	-04					
15	211	-05					
16	212	-06					
17	213	-07					
18	214	-08					
19	215	06K333-02	↓	↓			
20	↓ 216	↓ -04T	2.5mL	10			20:18
21							
22							
23							
24							
25							CGM 12/7/06

Instrument No.	67
INITIAL CALIBRATION REFERENCE	
DATE	12/1/06
ICAL ID	V067L01

STANDARDS

NAME	ID	CONC. (mg/L)
DCC	SVIC-11-48-1	
DCC	-51-3	
DCC	-47-2	
BFB	-49-3	50/250
IS/SURR.	-40-1	
LCS	-49-1	
LCS	-50-2	
LCS	-47-3	

SOLVENT	ID
METHANOL	
DATA FILE	06L07

Electronic Data Archival	
Location	Date
HPCHEM_VOA/TO67	

Comments:

Analyzed By: CGM

Date Disposed: 12/8/06

Disposed By: CGM

EMAX LABORATORIES, INC. 1835 W. 205th St. Torrance, CA 90501

LABORATORY REPORT FOR

TETRA TECH, INC.

LMC BEAUMONT SITE 2

METHOD 314.0
PERCHLORATE

SDG#: 06K341

8888

CASE NARRATIVE

CLIENT: TETRA TECH, INC.

PROJECT: LMC BEAUMONT SITE 2

SDG: 06K341

METHOD 314.0
PERCHLORATE

Seven (7) water samples were received on 11/29/06 for Perchlorate analysis by Method 314.0 in accordance with "Method for Determination of Perchlorate by Ion Chromatography", EPA 600/98-118.

1. **Holding Time**

   Analysis met holding time criteria.

2. **Method Blank**

   Method blanks were free of contamination at half of MRL.

3. **Lab Control Sample/Lab Control Sample Duplicate**

   Lab control sample results were within QC limits.

4. **Duplicate**

   No duplicate sample was designated in this SDG.

5. **Matrix Spike**

   No MS sample was designated in this SDG.

6. **Sample Analysis**

   Samples were analyzed according to the prescribed QC procedures. All QC criteria were met.

SAMPLE RESULTS

METHOD 314.0
PERCHLORATE

Client : TETRA TECH, INC.
Project : LMC BEAUMONT SITE 2
Batch No. : 06K341

Matrix : WATER
Instrument ID : I57

SAMPLE ID	EMAX SAMPLE ID	RESULTS (ug/L)	DLF	MOIST	RL (ug/L)	MDL (ug/L)	Analysis DATETIME	Extraction DATETIME	LFID	CAL REF	PREP BATCH	Collection DATETIME	Received DATETIME
MBLK1W	PCK010WB	ND	1	NA	2.00	0.500	11/30/0612:04	NA	JK30002	JK30001	PCK010W	NA	NA
LCS1W	PCK010WL	11.1	1	NA	2.00	0.500	11/30/0612:45	NA	JK30004	JK30001	PCK010W	NA	NA
LCD1W	PCK010WC	11.2	1	NA	2.00	0.500	11/30/0613:05	NA	JK30005	JK30001	PCK010W	NA	NA
TT-MW2-9D	K341-02	21.3	1	NA	2.00	0.500	12/01/0600:09	NA	JK30020	JK30019	PCK010W	11/29/06	11/29/06
TT-MW2-6D	K341-06	ND	1	NA	2.00	0.500	12/01/0601:30	NA	JK30024	JK30019	PCK010W	11/29/06	11/29/06
MBLK2W	PCK011WB	ND	1	NA	2.00	0.500	12/08/0620:09	NA	JL08002	JL08001	PCK011W	NA	NA
LCS2W	PCK011WL	10.9	1	NA	2.00	0.500	12/08/0620:49	NA	JL08004	JL08001	PCK011W	NA	NA
LCD2W	PCK011WC	10.9	1	NA	2.00	0.500	12/08/0621:10	NA	JL08005	JL08001	PCK011W	NA	NA
TT-MW2-9S	K341-03	314	20	NA	40.0	10.0	12/08/0621:30	NA	JL08006	JL08001	PCK011W	11/29/06	11/29/06
TT-MW2-8	K341-04	398	20	NA	40.0	10.0	12/08/0621:50	NA	JL08007	JL08001	PCK011W	11/29/06	11/29/06
TT-MW2-7	K341-05	408	20	NA	40.0	10.0	12/08/0622:10	NA	JL08008	JL08001	PCK011W	11/29/06	11/29/06
TT-MW2-6S	K341-07	304	20	NA	40.0	10.0	12/08/0622:31	NA	JL08009	JL08001	PCK011W	11/29/06	11/29/06
MBLK3W	PCK013WB	ND	1	NA	2.00	0.500	12/14/0619:45	NA	JL14002	JL14001	PCK013W	NA	NA
LCS3W	PCK013WL	10.2	1	NA	2.00	0.500	12/14/0620:25	NA	JL14004	JL14001	PCK013W	NA	NA
LCD3W	PCK013WC	10.2	1	NA	2.00	0.500	12/14/0620:45	NA	JL14005	JL14001	PCK013W	NA	NA
TT-MW2-5	K341-08	1070	50	NA	100	25.0	12/14/0621:06	NA	JL14006	JL14001	PCK013W	11/29/06	11/29/06

0999

QC SUMMARIES

EMAX QUALITY CONTROL DATA
LCS/LCD ANALYSIS

CLIENT: TETRA TECH, INC.
PROJECT: LMC BEAUMONT SITE 2
BATCH NO.: 06K341
METHOD: METHOD 314.0

MATRIX:	WATER			% MOISTURE:	NA
DILUTION FACTOR:	1	1	1		
SAMPLE ID:	MBLK1W				
LAB SAMP ID:	PCK010WB	PCK010WL	PCK010WC		
LAB FILE ID:	JK30002	JK30004	JK30005		
DATE EXTRACTED:	NA	NA	NA	DATE COLLECTED:	NA
DATE ANALYZED:	11/30/0612:04	11/30/0612:45	11/30/0613:05	DATE RECEIVED:	NA
PREP. BATCH:	PCK010W	PCK010W	PCK010W		
CALIB. REF:	JK30001	JK30001	JK30001		

ACCESSION:

PARAMETER	BLNK RSLT (ug/L)	SPIKE AMT (ug/L)	BS RSLT (ug/L)	BS % REC	SPIKE AMT (ug/L)	BSD RSLT (ug/L)	BSD % REC	RPD (%)	QC LIMIT (%)	MAX RPD (%)
Perchlorate	ND	10.0	11.1	111	10.0	11.2	112	1	85-115	20

EMAX QUALITY CONTROL DATA
LCS/LCD ANALYSIS

CLIENT: TETRA TECH, INC.
PROJECT: LMC BEAUMONT SITE 2
BATCH NO.: 06K341
METHOD: METHOD 314.0

MATRIX:	WATER			% MOISTURE:	NA
DILUTION FACTOR:	1	1	1		
SAMPLE ID:	MBLK2W				
LAB SAMP ID:	PCK011WB	PCK011WL	PCK011WC		
LAB FILE ID:	JL08002	JL08004	JL08005		
DATE EXTRACTED:	NA	NA	NA	DATE COLLECTED:	NA
DATE ANALYZED:	12/08/0620:09	12/08/0620:49	12/08/0621:10	DATE RECEIVED:	NA
PREP. BATCH:	PCK011W	PCK011W	PCK011W		
CALIB. REF:	JL08001	JL08001	JL08001		

ACCESSION:

PARAMETER	BLNK RSLT (ug/L)	SPIKE AMT (ug/L)	BS RSLT (ug/L)	BS % REC	SPIKE AMT (ug/L)	BSD RSLT (ug/L)	BSD % REC	RPD (%)	QC LIMIT (%)	MAX RPD (%)
Perchlorate	ND	10.0	10.9	109	10.0	10.9	109	0	85-115	20

EMAX QUALITY CONTROL DATA
LCS/LCD ANALYSIS

CLIENT: TETRA TECH, INC.
PROJECT: LMC BEAUMONT SITE 2
BATCH NO.: 06K341
METHOD: METHOD 314.0

MATRIX:	WATER			% MOISTURE:	NA
DILUTION FACTOR:	1	1	1		
SAMPLE ID:	MBLK3W				
LAB SAMP ID:	PCK013WB	PCK013WL	PCK013WC		
LAB FILE ID:	JL14002	JL14004	JL14005		
DATE EXTRACTED:	NA	NA	NA	DATE COLLECTED:	NA
DATE ANALYZED:	12/14/0619:45	12/14/0620:25	12/14/0620:45	DATE RECEIVED:	NA
PREP. BATCH:	PCK013W	PCK013W	PCK013W		
CALIB. REF:	JL14001	JL14001	JL14001		

ACCESSION:

PARAMETER	BLNK RSLT (ug/L)	SPIKE AMT (ug/L)	BS RSLT (ug/L)	BS % REC	SPIKE AMT (ug/L)	BSD RSLT (ug/L)	BSD % REC	RPD (%)	QC LIMIT (%)	MAX RPD (%)
Perchlorate	ND	10.0	10.2	102	10.0	10.2	102	0	85-115	20

960-1

INITIAL CALIBRATION

IC SEQ FORM (ESD)

LFID	LSID	SELCOMP	METHOD	DateTime	DF
JK15010	IB	P	IC57K15	11/15/0622:58	1
JK15011	S-0.0	P	IC57K15	11/15/0623:18	1
JK15012	S-2.0	P	IC57K15	11/15/0623:39	1
JK15013	S-4.0	P	IC57K15	11/15/0623:59	1
JK15014	S-10.0	P	IC57K15	11/16/0600:19	1
JK15015	S-25.0	P	IC57K15	11/16/0600:39	1
JK15016	S-30.0	P	IC57K15	11/16/0601:00	1
JK15017	ICV	P	IC57K15	11/16/0601:20	1
JK15018	ICB	P	IC57K15	11/16/0601:40	1
JK15019	IPCS	P	IC57K15	11/16/0602:00	1
JK15020	PCJ016WB	P	IC57K15	11/16/0602:21	1
JK15021	MRL	P	IC57K15	11/16/0602:41	1
JK15022	PCJ016WL	P	IC57K15	11/16/0603:01	1
JK15023	PCJ016WC	P	IC57K15	11/16/0603:21	1
JK15024	K108-02	*	IC57K15	11/16/0603:42	1
JK15025	K108-03	*	IC57K15	11/16/0604:02	1
JK15026	K108-04	*	IC57K15	11/16/0604:22	1
JK15027	K108-05	*	IC57K15	11/16/0604:42	1
JK15028	K108-06	P	IC57K15	11/16/0605:03	1
JK15029	CCV1-30	P	IC57K15	11/16/0605:23	1
JK15030	K140-01	P	IC57K15	11/16/0605:43	1
JK15031	K140-02	P	IC57K15	11/16/0606:03	1
JK15032	K140-03	*	IC57K15	11/16/0606:24	1
JK15033	K140-04	*	IC57K15	11/16/0606:44	1
JK15034	K140-05	*	IC57K15	11/16/0607:04	1
JK15035	K140-06	P	IC57K15	11/16/0607:24	1
JK15036	K140-07	P	IC57K15	11/16/0607:45	1
JK15037	K132-02	P	IC57K15	11/16/0608:05	1
JK15038	K132-02D	P	IC57K15	11/16/0608:25	1
JK15039	K132-02M	P	IC57K15	11/16/0608:46	1
JK15040	CCV2-15	P	IC57K15	11/16/0609:06	1
JK15041	K132-03	P	IC57K15	11/16/0609:26	1
JK15042	K132-04	P	IC57K15	11/16/0609:46	1
JK15043	K132-05	P	IC57K15	11/16/0610:07	1
JK15044	K132-06	P	IC57K15	11/16/0610:27	1
JK15045	K830-01	P	IC57K15	11/16/0611:36	1
JK15046	K125-01	P	IC57K15	11/16/0611:56	1
JK15047	RINSE	P	IC57K15	11/16/0613:09	1
JK15048	PCJ016WX	P	IC57K15	11/16/0613:30	1
JK15049	PCJ016WY	P	IC57K15	11/16/0613:50	1
JK15050	CCV3-30	P	IC57K15	11/16/0614:10	1
JK15051	K125-01	P	IC57K15	11/16/0614:30	50
JK15052	CCV4-15	P	IC57K15	11/16/0614:51	1

tw 11-20-06

SGS

Method : c:\ezchrom\methods\ic57k15.met * - Replicate Not Used
Printed : Nov 17, 2006 12:03:08
Channel : A
Peak : PERCHLORATE

Level	Height	Amount	RF	Rep Hgt 1	Rep Hgt 2	Rep Hgt 3	Rep Hgt 4	Rep Hgt 5	Replic STD	Replic %RSD	Old Height
2	25036	2	12518.00	25036							0
3	52166	4	13041.50	52166							0
4	135725	10	13572.50	135725							0
5	335939	25	13437.56	335939							0
6	392630	30	13087.67	392630							0

Calib Flag: Replace

Average RF: 13131.4
RF StdDev: 410.657
RF %RSD: 3.127

RF Definition: Height / Amount
Weighting Method: None
Fit Through Zero: No

Linear Fit: Amount = 7.55528e-005 x Height - 0.0265305
R^2 = 0.999475

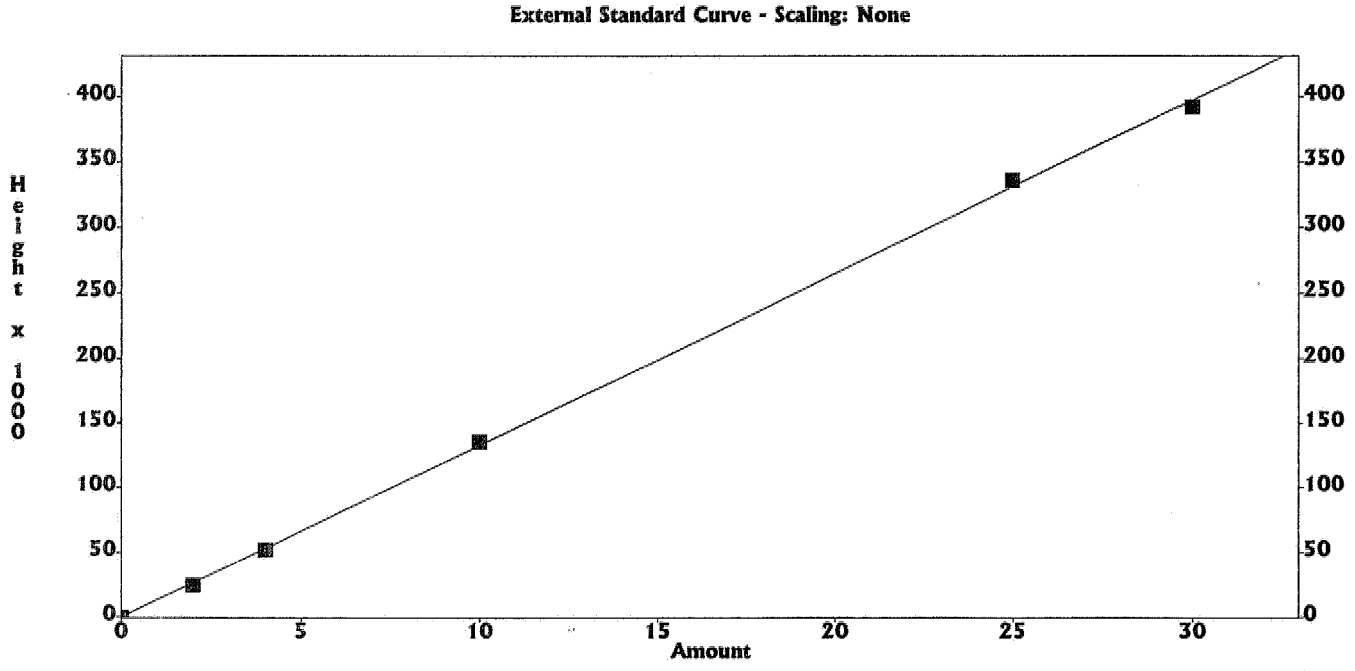

11-20-06

8010

SECOND SOURCE

IC RESULT FORM CalVersion: PCHLO314.QA1

LFID	LSID	SELCOMP	PERCHLORATE	DateTime	Df
JK15010	IB	P	.000	11/15/0622:58	1
JK15011	S-0.0	P	.0000	11/15/0623:18	1
JK15012	S-2.0	P	2	11/15/0623:39	1
JK15013	S-4.0	P	4	11/15/0623:59	1
JK15014	S-10.0	P	10	11/16/0600:19	1
JK15015	S-25.0	P	25	11/16/0600:39	1
JK15016	S-30.0	P	30	11/16/0601:00	1
JK15017	ICV	P	106%	11/16/0601:20	1
JK15018	ICB	P	.000	11/16/0601:40	1
JK15019	IPCS	P	93.7%	11/16/0602:00	1
JK15020	PCJ016WB	P	.245	11/16/0602:21	1
JK15021	MRL	P	91.8%	11/16/0602:41	1
JK15022	PCJ016WL	P	9.94	11/16/0603:01	1
JK15023	PCJ016WC	P	10	11/16/0603:21	1
JK15024	K108-02	*	46.5E	11/16/0603:42	1
JK15025	K108-03	*	48.3E	11/16/0604:02	1
JK15026	K108-04	*	49.9E	11/16/0604:22	1
JK15027	K108-05	*	53.5E	11/16/0604:42	1
JK15028	K108-06	P	.000	11/16/0605:03	1
JK15029	CCV1-30	P	99.5%	11/16/0605:23	1
JK15030	K140-01	P	.000	11/16/0605:43	1
JK15031	K140-02	P	2.05	11/16/0606:03	1
JK15032	K140-03	*	37.8E	11/16/0606:24	1
JK15033	K140-04	*	50.8E	11/16/0606:44	1
JK15034	K140-05	*	50.6E	11/16/0607:04	1
JK15035	K140-06	P	.262	11/16/0607:24	1
JK15036	K140-07	P	.000	11/16/0607:45	1
JK15037	K132-02	P	.000	11/16/0608:05	1
JK15038	K132-02D	P	.000	11/16/0608:25	1
JK15039	K132-02M	P	10.3	11/16/0608:46	1
JK15040	CCV2-15	P	101%	11/16/0609:06	1
JK15041	K132-03	P	2.21	11/16/0609:26	1
JK15042	K132-04	P	.000	11/16/0609:46	1
JK15043	K132-05	P	.000	11/16/0610:07	1
JK15044	K132-06	P	9.87	11/16/0610:27	1
JK15045	K830-01	P	.000	11/16/0611:36	1
JK15046	K125-01	P	.000	11/16/0611:56	1
JK15047	RINSE	P	.000	11/16/0613:09	1
JK15048	PCJ016WX	P	9.94	11/16/0613:30	1
JK15049	PCJ016WY	P	10.5	11/16/0613:50	1
JK15050	CCV3-30	P	101%	11/16/0614:10	1
JK15051	K125-01	P	126	11/16/0614:30	50
JK15052	CCV4-15	P	102%	11/16/0614:51	1

11-20-06

DAILY CALIBRATION

IC SEQ FORM (ESD)

LFID	LSID	SELCOMP	METHOD	DateTime	DF
JK30001	IPCS	P	IC57K15	11/30/0611:44	1
JK30002	PCK010WB	P	IC57K15	11/30/0612:04	1
JK30003	MRL	P	IC57K15	11/30/0612:25	1
JK30004	PCK010WL	P	IC57K15	11/30/0612:45	1
JK30005	PCK010WC	P	IC57K15	11/30/0613:05	1
JK30006	K320-02	P	IC57K15	11/30/0614:03	1
JK30007	K320-02D	P	IC57K15	11/30/0614:23	1
JK30008	K320-02M	P	IC57K15	11/30/0614:43	1
JK30009	K320-03	P	IC57K15	11/30/0615:31	1
JK30010	K320-04	P	IC57K15	11/30/0615:55	20
JK30011	K320-05	P	IC57K15	11/30/0617:30	1
JK30012	CCV28-30	P	IC57K15	11/30/0617:51	1
JK30013	K320-06	P	IC57K15	11/30/0618:11	1000
JK30014	K320-07	P	IC57K15	11/30/0618:32	1000
JK30015	K320-09	P	IC57K15	11/30/0619:57	400
JK30016	K320-10	P	IC57K15	11/30/0620:17	400
JK30017	CCV29-15	P	IC57K15	11/30/0620:37	1
JK30018	CCV29-15	P	IC57K15	11/30/0623:29	1
JK30019	CCV29-15	P	IC57K15	11/30/0623:49	1
JK30020	K341-02	P	IC57K15	12/01/0600:09	1
JK30021	K341-03	*	IC57K15	12/01/0600:30	1
JK30022	K341-04	*	IC57K15	12/01/0600:50	1
JK30023	K341-05	*	IC57K15	12/01/0601:10	1
JK30024	K341-06	P	IC57K15	12/01/0601:30	1
JK30025	K341-07	*	IC57K15	12/01/0601:51	1
JK30026	K341-08	*	IC57K15	12/01/0602:11	1
JK30027	CCV30-30	P	IC57K15	12/01/0602:31	1
JK30028	CCV30-30	P	IC57K15	12/01/0602:51	1
JK30029	K341-03	*	IC57K15	12/01/0608:08	1
JK30030	K341-05	*	IC57K15	12/01/0608:28	10
JK30031	K341-06	*	IC57K15	12/01/0608:49	10
JK30032	K341-07	*	IC57K15	12/01/0609:09	10
JK30033	K341-08	*	IC57K15	12/01/0609:29	20
JK30034	CCV31-15	P	IC57K15	12/01/0609:49	1
JK30035	CCV31-15	P	IC57K15	12/01/0610:10	1

IC RESULT FORM CalVersion: PCHLO314.QA1

LFID	LSID	SELCOMP	PERCHLORATE	DateTime	Df
JK30001	IPCS	P	106%	11/30/0611:44	1
JK30002	PCK010WB	P	.000	11/30/0612:04	1
JK30003	MRL	P	121%	11/30/0612:25	1
JK30004	PCK010WL	P	11.1	11/30/0612:45	1
JK30005	PCK010WC	P	11.2	11/30/0613:05	1
JK30006	K320-02	P	4.94	11/30/0614:03	1
JK30007	K320-02D	P	5.04	11/30/0614:23	1
JK30008	K320-02M	P	15.4	11/30/0614:43	1
JK30009	K320-03	P	9.98	11/30/0615:31	1
JK30010	K320-04	P	195	11/30/0615:55	20
JK30011	K320-05	P	.000	11/30/0617:30	1
JK30012	CCV28-30	P	112%	11/30/0617:51	1
JK30013	K320-06	P	19700	11/30/0618:11	1000
JK30014	K320-07	P	20200	11/30/0618:32	1000
JK30015	K320-09	P	5540	11/30/0619:57	400
JK30016	K320-10	P	5760	11/30/0620:17	400
JK30017	CCV29-15	P	115%	11/30/0620:37	1
JK30018	CCV29-15	P	76%*	11/30/0623:29	1
JK30019	CCV29-15	P	108%	11/30/0623:49	1
JK30020	K341-02	P	21.3	12/01/0600:09	1
JK30021	K341-03	*	56.2E	12/01/0600:30	1
JK30022	K341-04	*	.000	12/01/0600:50	1
JK30023	K341-05	*	52.4E	12/01/0601:10	1
JK30024	K341-06	P	.000	12/01/0601:30	1
JK30025	K341-07	*	54.6E	12/01/0601:51	1
JK30026	K341-08	*	.000	12/01/0602:11	1
JK30027	CCV30-30	P	112%	12/01/0602:31	1
JK30028	CCV30-30	P	111%	12/01/0602:51	1
JK30029	K341-03	*	32.2E	12/01/0608:08	1
JK30030	K341-05	*	402E	12/01/0608:28	10
JK30031	K341-06	*	421E	12/01/0608:49	10
JK30032	K341-07	*	313E	12/01/0609:09	10
JK30033	K341-08	*	1050E	12/01/0609:29	20
JK30034	CCV31-15	P	110%	12/01/0609:49	1
JK30035	CCV31-15	P	113%	12/01/0610:10	1

IC SEQ FORM (ESD)

LFID	LSID	SELCOMP	METHOD	DateTime	DF
JL08001	IPCS	P	IC57K15	12/08/0619:49	1
JL08002	PCK011WB	P	IC57K15	12/08/0620:09	1
JL08003	MRL	P	IC57K15	12/08/0620:29	1
JL08004	PCK011WL	P	IC57K15	12/08/0620:49	1
JL08005	PCK011WC	P	IC57K15	12/08/0621:10	1
JL08006	K341-03	P	IC57K15	12/08/0621:30	20
JL08007	K341-04	P	IC57K15	12/08/0621:50	20
JL08008	K341-05	P	IC57K15	12/08/0622:10	20
JL08009	K341-07	P	IC57K15	12/08/0622:31	20
JL08010	K341-08	*	IC57K15	12/08/0622:51	20
JL08011	CCV32-30	P	IC57K15	12/08/0623:11	1
JL08012	L057-02	P	IC57K15	12/08/0623:31	1
JL08013	L057-03	P	IC57K15	12/08/0623:52	1
JL08014	L057-04	*	IC57K15	12/09/0600:12	1
JL08015	L057-05	*	IC57K15	12/09/0600:32	1
JL08016	L057-06	P	IC57K15	12/09/0600:52	1
JL08017	L057-07	P	IC57K15	12/09/0601:13	1
JL08018	L057-08	P	IC57K15	12/09/0601:33	1
JL08019	L057-08D	P	IC57K15	12/09/0601:53	1
JL08020	L057-08M	P	IC57K15	12/09/0602:13	1
JL08021	L057-09	P	IC57K15	12/09/0602:34	1
JL08022	CCV33-15	P	IC57K15	12/09/0602:54	1
JL08023	L057-11	P	IC57K15	12/09/0603:14	1
JL08024	L057-12	P	IC57K15	12/09/0603:34	1
JL08025	L057-13	P	IC57K15	12/09/0603:55	1
JL08026	L057-14	P	IC57K15	12/09/0604:15	1
JL08027	L057-15	P	IC57K15	12/09/0604:35	1
JL08028	CCV34-30	P	IC57K15	12/09/0604:55	1
JL08029	IPCS	P	IC57K15	12/09/0605:16	1
JL08030	PCK012WB	P	IC57K15	12/09/0605:36	1
JL08031	MRL	P	IC57K15	12/09/0605:56	1
JL08032	PCK012WL	P	IC57K15	12/09/0606:16	1
JL08033	PCK012WC	P	IC57K15	12/09/0606:37	1
JL08034	K268-02	P	IC57K15	12/09/0606:57	1
JL08035	K268-03	P	IC57K15	12/09/0607:17	1
JL08036	K268-04	P	IC57K15	12/09/0607:37	1
JL08037	CCV35-15	P	IC57K15	12/09/0607:58	1
JL08038	CCV35-15	P	IC57K15	12/09/0608:18	1

IC RESULT FORM CalVersion: PCHLO314.QA1

LFID	LSID	SELCOMP	PERCHLORATE	DateTime	Df
JL08001	IPCS	P	102%	12/08/0619:49	1
JL08002	PCK011WB	P	.000	12/08/0620:09	1
JL08003	MRL	P	103%	12/08/0620:29	1
JL08004	PCK011WL	P	10.9	12/08/0620:49	1
JL08005	PCK011WC	P	10.9	12/08/0621:10	1
JL08006	K341-03	P	314	12/08/0621:30	20
JL08007	K341-04	P	398	12/08/0621:50	20
JL08008	K341-05	P	408	12/08/0622:10	20
JL08009	K341-07	P	304	12/08/0622:31	20
JL08010	K341-08	*	1040E	12/08/0622:51	20
JL08011	CCV32-30	P	108%	12/08/0623:11	1
JL08012	L057-02	P	.000	12/08/0623:31	1
JL08013	L057-03	P	.000	12/08/0623:52	1
JL08014	L057-04	*	46.8E	12/09/0600:12	1
JL08015	L057-05	*	52.4E	12/09/0600:32	1
JL08016	L057-06	P	.000	12/09/0600:52	1
JL08017	L057-07	P	.000	12/09/0601:13	1
JL08018	L057-08	P	.000	12/09/0601:33	1
JL08019	L057-08D	P	.000	12/09/0601:53	1
JL08020	L057-08M	P	10.5	12/09/0602:13	1
JL08021	L057-09	P	.000	12/09/0602:34	1
JL08022	CCV33-15	P	107%	12/09/0602:54	1
JL08023	L057-11	P	.000	12/09/0603:14	1
JL08024	L057-12	P	.000	12/09/0603:34	1
JL08025	L057-13	P	.000	12/09/0603:55	1
JL08026	L057-14	P	6.88	12/09/0604:15	1
JL08027	L057-15	P	.000	12/09/0604:35	1
JL08028	CCV34-30	P	111%*	12/09/0604:55	1
JL08029	IPCS	P	102%	12/09/0605:16	1
JL08030	PCK012WB	P	.000	12/09/0605:36	1
JL08031	MRL	P	112%	12/09/0605:56	1
JL08032	PCK012WL	P	10.9	12/09/0606:16	1
JL08033	PCK012WC	P	11.1	12/09/0606:37	1
JL08034	K268-02	P	.000	12/09/0606:57	1
JL08035	K268-03	P	.000	12/09/0607:17	1
JL08036	K268-04	P	.000	12/09/0607:37	1
JL08037	CCV35-15	P	107%	12/09/0607:58	1
JL08038	CCV35-15	P	107%	12/09/0608:18	1

IC SEQ FORM (ESD)

LFID	LSID	SELCOMP	METHOD	DateTime	DF
JL14001	IPCS	P	IC57K15	12/14/0619:24	1
JL14002	PCK013WB	P	IC57K15	12/14/0619:45	1
JL14003	MRL	P	IC57K15	12/14/0620:05	1
JL14004	PCK013WL	P	IC57K15	12/14/0620:25	1
JL14005	PCK013WC	P	IC57K15	12/14/0620:45	1
JL14006	K341-08	P	IC57K15	12/14/0621:06	50
JL14007	L057-02	P	IC57K15	12/14/0621:26	10
JL14008	L057-03	P	IC57K15	12/14/0621:46	10
JL14009	L057-04	P	IC57K15	12/14/0622:06	10
JL14010	L057-05	P	IC57K15	12/14/0622:27	10
JL14011	L084-02	P	IC57K15	12/14/0622:47	1
JL14012	CCV36-30	P	IC57K15	12/14/0623:07	1
JL14013	L084-03	P	IC57K15	12/14/0623:27	1
JL14014	L084-04	P	IC57K15	12/14/0623:48	1
JL14015	L084-04D	P	IC57K15	12/15/0600:08	1
JL14016	L084-04M	P	IC57K15	12/15/0600:28	1
JL14017	L084-05	P	IC57K15	12/15/0600:48	1
JL14018	L084-06	P	IC57K15	12/15/0601:09	1
JL14019	CCV37-15	P	IC57K15	12/15/0601:29	1
JL14020	L181-08	P	IC57K15	12/15/0601:49	1
JL14021	L181-08D	P	IC57K15	12/15/0602:10	1
JL14022	L181-08M	P	IC57K15	12/15/0602:30	1
JL14023	L181-09	P	IC57K15	12/15/0602:50	1
JL14024	L181-10	P	IC57K15	12/15/0603:10	1
JL14025	CCV38-30	P	IC57K15	12/15/0603:31	1

IC RESULT FORM CalVersion: PCHLO314.QA1

LFID	LSID	SELCOMP	PERCHLORATE	DateTime	Df
JL14001	IPCS	P	95.2%	12/14/0619:24	1
JL14002	PCK013WB	P	.000	12/14/0619:45	1
JL14003	MRL	P	106%	12/14/0620:05	1
JL14004	PCK013WL	P	10.2	12/14/0620:25	1
JL14005	PCK013WC	P	10.2	12/14/0620:45	1
JL14006	K341-08	P	1070	12/14/0621:06	50
JL14007	L057-02	P	13.7	12/14/0621:26	10
JL14008	L057-03	P	24.9	12/14/0621:46	10
JL14009	L057-04	P	140	12/14/0622:06	10
JL14010	L057-05	P	137	12/14/0622:27	10
JL14011	L084-02	P	.000	12/14/0622:47	1
JL14012	CCV36-30	P	102%	12/14/0623:07	1
JL14013	L084-03	P	.000	12/14/0623:27	1
JL14014	L084-04	P	.000	12/14/0623:48	1
JL14015	L084-04D	P	.000	12/15/0600:08	1
JL14016	L084-04M	P	.000	12/15/0600:28	1
JL14017	L084-05	P	.000	12/15/0600:48	1
JL14018	L084-06	P	.000	12/15/0601:09	1
JL14019	CCV37-15	P	101%	12/15/0601:29	1
JL14020	L181-08	P	9.54	12/15/0601:49	1
JL14021	L181-08D	P	9.44	12/15/0602:10	1
JL14022	L181-08M	P	18.9	12/15/0602:30	1
JL14023	L181-09	P	9.46	12/15/0602:50	1
JL14024	L181-10	P	9.65	12/15/0603:10	1
JL14025	CCV38-30	P	101%	12/15/0603:31	1

ANALYTICAL LOG

Note: For samples, relevant QCs/Standards analyzed, refer to attached analytical sequence.

Comments:

Book #: A57-014
Instrument No.: 57
Analytical Sequence: JK15
Method File: IC57K15
Analytical Batch: JK15

SOP #	Rev. #
☐ EMAX-300.0	3
☐ EMAX-300.0(M)	0
☑ EMAX-314.0	1
☐ EMAX-9056	3
☐ EMAX-	

STANDARDS ID	
ICAL	SWBB-02-855
ICV	-856
CCV	N/A
CCV-15	SWBB-02-857
CCV-30	858
LCS	859
MS	842
IPC	860
CMC	SWBB-02-846
MRL	SWBB-02-861

CMC Reading (µS/cm)	QC Criteria (µS/cm)	Temp. (°C)
1409	(±) 30	25°C

ELECTRONIC DATA ARCHIVAL	
Location	Date
☑ EZ-CHROM	
☐	

Analyzed By: JK/CD

Date: 11/14/06

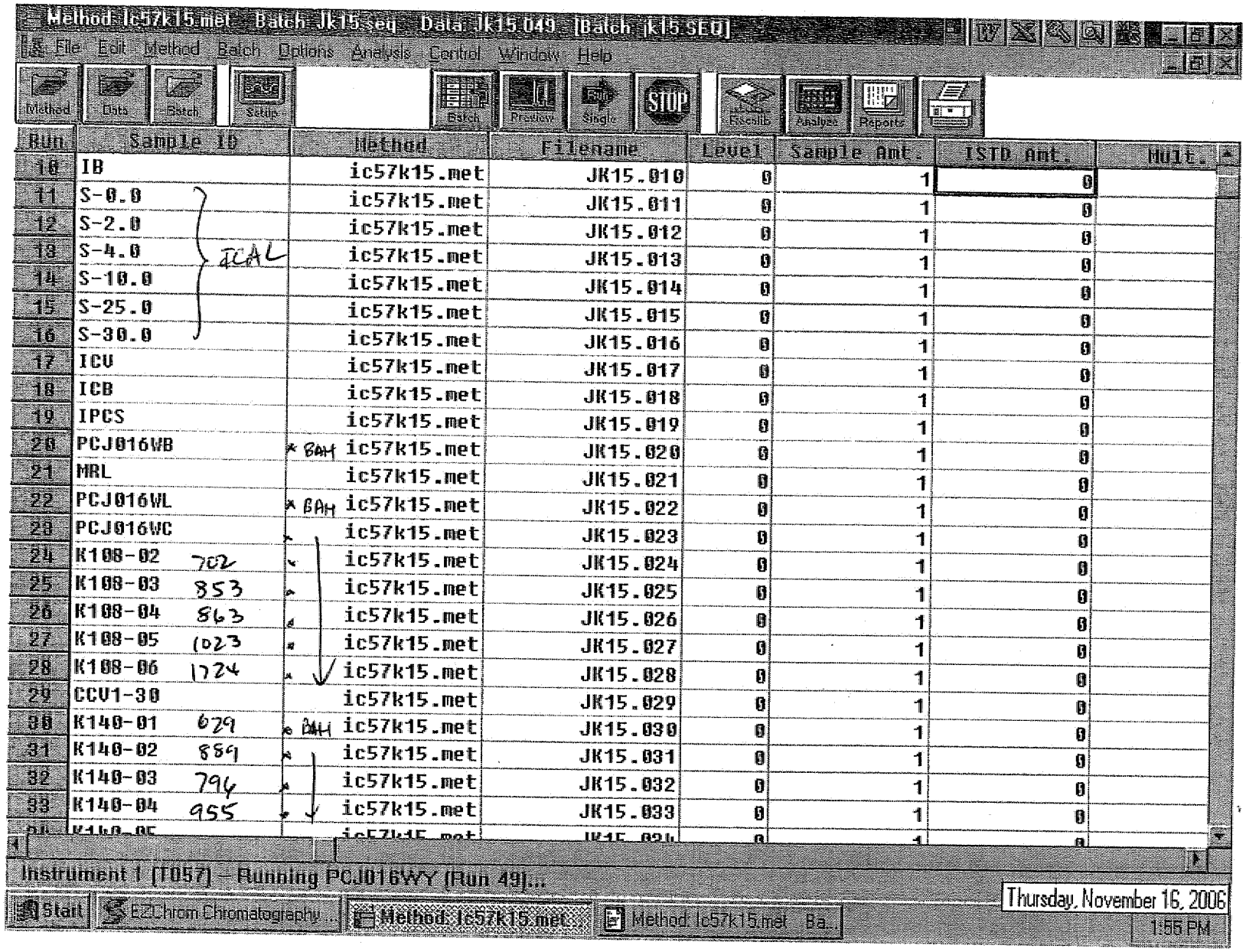
Method: ic57k15.met Batch: jk15.seq Data: jk15.049 [Batch: jk15.SEQ]
File Edit Method Batch Options Analysis Control Window Help
Method Data Batch Setup Batch Preview Single STOP Results Analysis Reports
Run | Sample ID | Method | Filename | Level | Sample Amt. | ISTD Amt. | Mult.
10 | IB | ic57k15.met | JK15.010 | 0 | 1 | 0
11 | S-0.0 | ic57k15.met | JK15.011 | 0 | 1 | 0
12 | S-2.0 | ic57k15.met | JK15.012 | 0 | 1 | 0
13 | S-4.0 | ic57k15.met | JK15.013 | 0 | 1 | 0
14 | S-10.0 | ic57k15.met | JK15.014 | 0 | 1 | 0
15 | S-25.0 | ic57k15.met | JK15.015 | 0 | 1 | 0
16 | S-30.0 | ic57k15.met | JK15.016 | 0 | 1 | 0
17 | ICV | ic57k15.met | JK15.017 | 0 | 1 | 0
18 | ICB | ic57k15.met | JK15.018 | 0 | 1 | 0
19 | IPCS | ic57k15.met | JK15.019 | 0 | 1 | 0
20 | PCJ016WB | * BAH ic57k15.met | JK15.020 | 0 | 1 | 0
21 | MRL | ic57k15.met | JK15.021 | 0 | 1 | 0
22 | PCJ016WL | * BAH ic57k15.met | JK15.022 | 0 | 1 | 0
23 | PCJ016WC | ic57k15.met | JK15.023 | 0 | 1 | 0
24 | K108-02 702 | ic57k15.met | JK15.024 | 0 | 1 | 0
25 | K108-03 853 | ic57k15.met | JK15.025 | 0 | 1 | 0
26 | K108-04 863 | ic57k15.met | JK15.026 | 0 | 1 | 0
27 | K108-05 1023 | ic57k15.met | JK15.027 | 0 | 1 | 0
28 | K108-06 1124 | ic57k15.met | JK15.028 | 0 | 1 | 0
29 | CCV1-30 | ic57k15.met | JK15.029 | 0 | 1 | 0
30 | K140-01 679 | * BAH ic57k15.met | JK15.030 | 0 | 1 | 0
31 | K140-02 889 | ic57k15.met | JK15.031 | 0 | 1 | 0
32 | K140-03 796 | ic57k15.met | JK15.032 | 0 | 1 | 0
33 | K140-04 955 | ic57k15.met | JK15.033 | 0 | 1 | 0
ICAL
Instrument 1 [T057] - Running PCJ016WY [Run 49]...
Start EZChrom Chromatography... Method: ic57k15.met Method: ic57k15.met Ba...
Thursday, November 16, 2006
1:56 PM

ANALYSIS RUN LOG
for
ION CHROMATOGRAPHY

Note: For samples, relevant QCs/Standards analyzed, refer to attached analytical sequence.

Comments:

Book #: A57-014

Instrument No.: 57

Analytical Sequence: JK30

Method File: IC57K15

Analytical Batch: PCK010W

SOP #	Rev. #
☐ EMAX-300.0	3
☐ EMAX-300.0(M)	0
☑ EMAX-314.0	1
☐ EMAX-9056	3
☐ EMAX-	

STANDARDS ID	
ICAL	SWSB-02-855
ICV	↓ 856
CCV	N/A
CCV-15	SWSB-02-857
CCV-30	858
LCS	859
MS	842
IPC	↓ 860
CMC	SW3B-02-846
MRL	SW3B-02-861

CMC Reading (µS/cm)	QC Criteria (µS/cm)	Temp. (°C)
1406	(±) 30	25°C

ELECTRONIC DATA ARCHIVAL	
Location	Date
☑ EZ-CHROM	
☐	

Analyzed By: JK

Date: 11/30/06

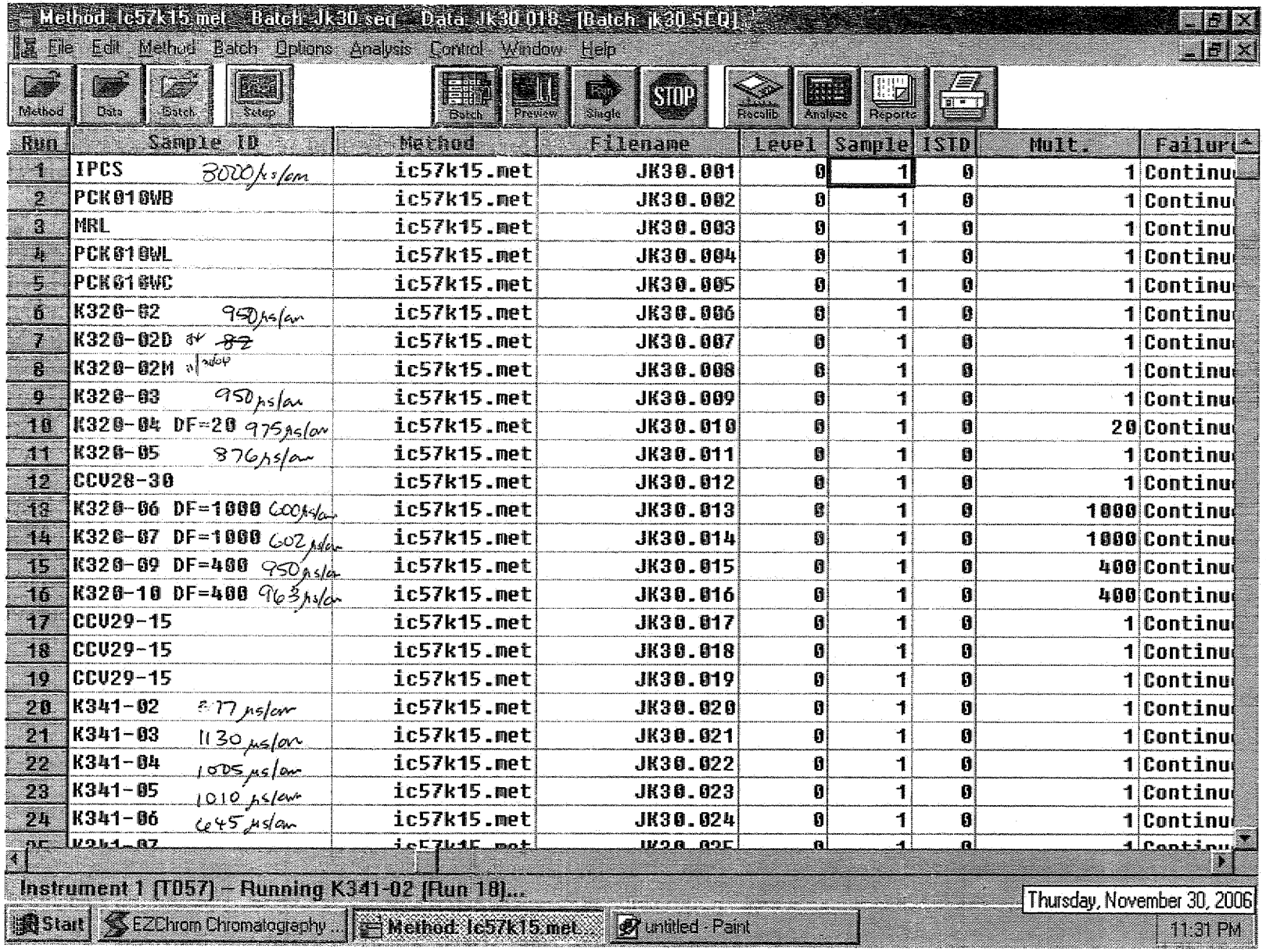
Method: Ic57k15.met Batch: Jk30.seq Data: Jk30.018 - [Batch: jk30.SEQ]
File Edit Method Batch Options Analysis Control Window Help
Method Data Batch Setup Batch Preview Single STOP Recalib Analyse Reports
Run | Sample ID | Method | Filename | Level | Sample | ISTD | Mult. | Failur
1 IPCS 3000 µs/cm ic57k15.met JK30.001 0 1 0 1 Continu
2 PCK010WB ic57k15.met JK30.002 0 1 0 1 Continu
3 MRL ic57k15.met JK30.003 0 1 0 1 Continu
4 PCK010WL ic57k15.met JK30.004 0 1 0 1 Continu
5 PCK010WC ic57k15.met JK30.005 0 1 0 1 Continu
6 K320-02 950 µs/cm ic57k15.met JK30.006 0 1 0 1 Continu
7 K320-02D ic57k15.met JK30.007 0 1 0 1 Continu
8 K320-02M ic57k15.met JK30.008 0 1 0 1 Continu
9 K320-03 950 µs/cm ic57k15.met JK30.009 0 1 0 1 Continu
10 K320-04 DF=20 975 µs/cm ic57k15.met JK30.010 0 1 0 20 Continu
11 K320-05 876 µs/cm ic57k15.met JK30.011 0 1 0 1 Continu
12 CCV28-30 ic57k15.met JK30.012 0 1 0 1 Continu
13 K320-06 DF=1000 ic57k15.met JK30.013 0 1 0 1000 Continu
14 K320-07 DF=1000 602 µs/cm ic57k15.met JK30.014 0 1 0 1000 Continu
15 K320-09 DF=400 950 µs/cm ic57k15.met JK30.015 0 1 0 400 Continu
16 K320-10 DF=400 963 µs/cm ic57k15.met JK30.016 0 1 0 400 Continu
17 CCV29-15 ic57k15.met JK30.017 0 1 0 1 Continu
18 CCV29-15 ic57k15.met JK30.018 0 1 0 1 Continu
19 CCV29-15 ic57k15.met JK30.019 0 1 0 1 Continu
20 K341-02 877 µs/cm ic57k15.met JK30.020 0 1 0 1 Continu
21 K341-03 1130 µs/cm ic57k15.met JK30.021 0 1 0 1 Continu
22 K341-04 1005 µs/cm ic57k15.met JK30.022 0 1 0 1 Continu
23 K341-05 1010 µs/cm ic57k15.met JK30.023 0 1 0 1 Continu
24 K341-06 1045 µs/cm ic57k15.met JK30.024 0 1 0 1 Continu
Instrument 1 [TD57] – Running K341-02 [Run 18]...
Thursday, November 30, 2006
Start EZChrom Chromatography ... Method: Ic57k15.met ... untitled - Paint
11:31 PM

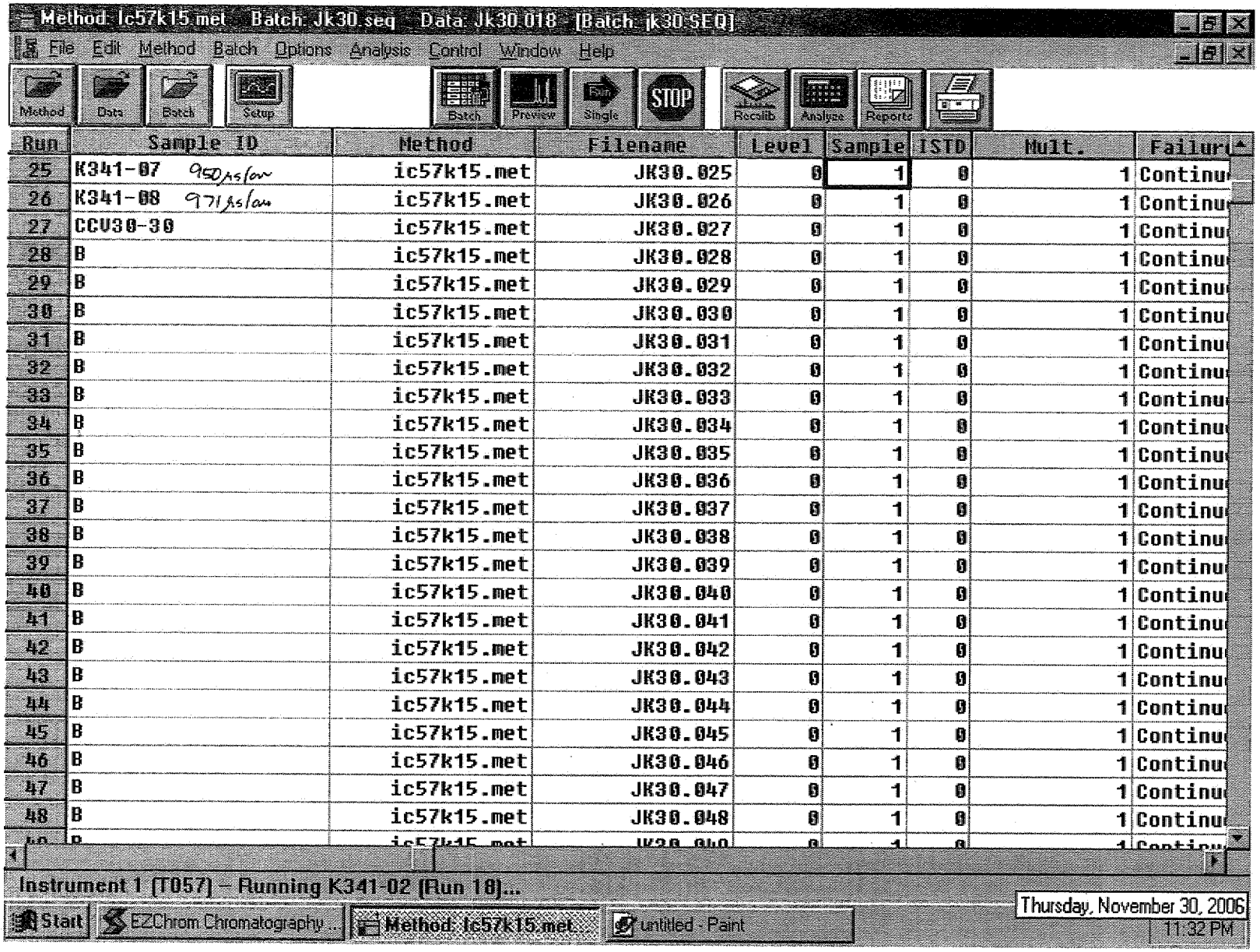

Method: Ic57k15.met Batch: Jk30.seq Data: Jk30.018 - [Batch: jk30.SEQ]

File Edit Method Batch Options Analysis Control Window Help

Method Data Batch Setup Batch Preview Single STOP Recalib Analyze Reports

Run	Sample ID	Method	Filename	Level	Sample	ISTD	Mult.	Failur
25	K341-07 950µs/cm	ic57k15.met	JK30.025	0	1	0	1	Continu
26	K341-08 971µs/cm	ic57k15.met	JK30.026	0	1	0	1	Continu
27	CCV30-30	ic57k15.met	JK30.027	0	1	0	1	Continu
28	B	ic57k15.met	JK30.028	0	1	0	1	Continu
29	B	ic57k15.met	JK30.029	0	1	0	1	Continu
30	B	ic57k15.met	JK30.030	0	1	0	1	Continu
31	B	ic57k15.met	JK30.031	0	1	0	1	Continu
32	B	ic57k15.met	JK30.032	0	1	0	1	Continu
33	B	ic57k15.met	JK30.033	0	1	0	1	Continu
34	B	ic57k15.met	JK30.034	0	1	0	1	Continu
35	B	ic57k15.met	JK30.035	0	1	0	1	Continu
36	B	ic57k15.met	JK30.036	0	1	0	1	Continu
37	B	ic57k15.met	JK30.037	0	1	0	1	Continu
38	B	ic57k15.met	JK30.038	0	1	0	1	Continu
39	B	ic57k15.met	JK30.039	0	1	0	1	Continu
40	B	ic57k15.met	JK30.040	0	1	0	1	Continu
41	B	ic57k15.met	JK30.041	0	1	0	1	Continu
42	B	ic57k15.met	JK30.042	0	1	0	1	Continu
43	B	ic57k15.met	JK30.043	0	1	0	1	Continu
44	B	ic57k15.met	JK30.044	0	1	0	1	Continu
45	B	ic57k15.met	JK30.045	0	1	0	1	Continu
46	B	ic57k15.met	JK30.046	0	1	0	1	Continu
47	B	ic57k15.met	JK30.047	0	1	0	1	Continu
48	B	ic57k15.met	JK30.048	0	1	0	1	Continu
49	B	ic57k15.met	JK30.049	0	1	0	1	Continu

Instrument 1 (T057) – Running K341-02 (Run 18)...

Start EZChrom Chromatography... Method: Ic57k15.met untitled - Paint

Thursday, November 30, 2006 11:32 PM

ANALYSIS RUN LOG
for
ION CHROMATOGRAPHY

Note: For samples, relevant QCs/Standards analyzed, refer to attached analytical sequence.

Comments:

Book #: A57-014

Instrument No.: 57

Analytical Sequence: JL08

Method File: IC57K15

Analytical Batch: R0K011W ; R0K012W

SOP #	Rev. #
☐ EMAX-300.0	3
☐ EMAX-300.0(M)	0
☑ EMAX-314.0	1
☐ EMAX-9056	3
☐ EMAX-	

STANDARDS ID	
ICAL	SW8B-02-855
ICV	↓ 856
CCV	N/A
CCV-15	SW8B-02-857
CCV-30	858
LCS	859
MS	842
IPC	↓ 860
CMC	SW3B-02-846
MRL	SW8B-02-861

CMC Reading (µS/cm)	QC Criteria (µS/cm)	Temp. (°C)
1409	(±) 30	25C

ELECTRONIC DATA ARCHIVAL	
Location	Date
☑ EZ-CHROM	
☐	

Analyzed By: JL

Date: 12/8/04

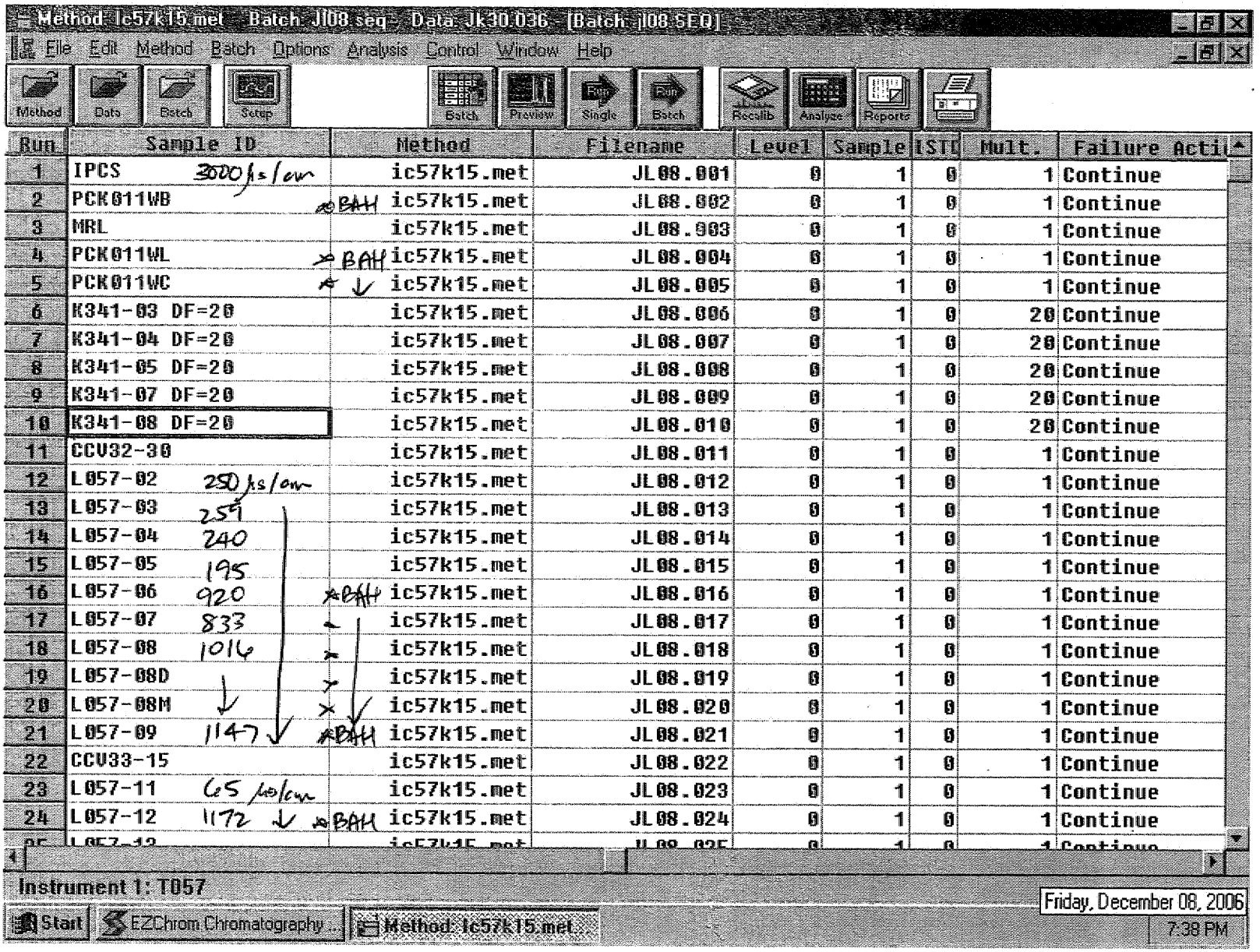
Method: ic57k15.met Batch: J108 seq Data: Jk30.036 [Batch: J108 SEQ]
File Edit Method Batch Options Analysis Control Window Help
Method Data Batch Setup Batch Preview Single Batch Recalib Analyze Reports
Run | Sample ID | Method | Filename | Level | Sample | ISTD | Mult. | Failure Acti
1 IPCS 3000 µs/cm ic57k15.met JL08.001 0 1 0 1 Continue
2 PCK011WB BAH ic57k15.met JL08.002 0 1 0 1 Continue
3 MRL ic57k15.met JL08.003 0 1 0 1 Continue
4 PCK011WL BAH ic57k15.met JL08.004 0 1 0 1 Continue
5 PCK011WC ic57k15.met JL08.005 0 1 0 1 Continue
6 K341-03 DF=20 ic57k15.met JL08.006 0 1 0 20 Continue
7 K341-04 DF=20 ic57k15.met JL08.007 0 1 0 20 Continue
8 K341-05 DF=20 ic57k15.met JL08.008 0 1 0 20 Continue
9 K341-07 DF=20 ic57k15.met JL08.009 0 1 0 20 Continue
10 K341-08 DF=20 ic57k15.met JL08.010 0 1 0 20 Continue
11 CCV32-30 ic57k15.met JL08.011 0 1 0 1 Continue
12 L057-02 250 µs/cm ic57k15.met JL08.012 0 1 0 1 Continue
13 L057-03 259 ic57k15.met JL08.013 0 1 0 1 Continue
14 L057-04 240 ic57k15.met JL08.014 0 1 0 1 Continue
15 L057-05 195 ic57k15.met JL08.015 0 1 0 1 Continue
16 L057-06 920 BAH ic57k15.met JL08.016 0 1 0 1 Continue
17 L057-07 833 ic57k15.met JL08.017 0 1 0 1 Continue
18 L057-08 1016 ic57k15.met JL08.018 0 1 0 1 Continue
19 L057-08D ic57k15.met JL08.019 0 1 0 1 Continue
20 L057-08M ic57k15.met JL08.020 0 1 0 1 Continue
21 L057-09 1147 BAH ic57k15.met JL08.021 0 1 0 1 Continue
22 CCV33-15 ic57k15.met JL08.022 0 1 0 1 Continue
23 L057-11 65 µs/cm ic57k15.met JL08.023 0 1 0 1 Continue
24 L057-12 1172 BAH ic57k15.met JL08.024 0 1 0 1 Continue
Instrument 1: T057
Start EZChrom Chromatography... Method: ic57k15.met...
Friday, December 08, 2006
7:38 PM

0521

ANALYSIS RUN LOG
for
ION CHROMATOGRAPHY

Note: For samples, relevant QCs/Standards analyzed, refer to attached analytical sequence.

Comments:

Book #: A57-014

Instrument No.: 57

Analytical Sequence: JL14

Method File: IC57K15

Analytical Batch:

SOP #	Rev. #
☐ EMAX-300.0	3
☐ EMAX-300.0(M)	0
☐ EMAX-314.0	1
☐ EMAX-9056	3
☐ EMAX-	

STANDARDS ID	
ICAL	SW8B-02-855
ICV	↓ 856
CCV	N/A
CCV-15	SW8B-02-862
CCV-30	863
LCS	864
MS	842
IPC	865
CMC	SW3B-02-846
MRL	SW8B-02-866

CMC Reading (µS/cm)	QC Criteria (µS/cm)	Temp. (°C)
1403 µs/cm	(±) 30	25°C

ELECTRONIC DATA ARCHIVAL	
Location	Date
☐ EZ-CHROM	
☐	

Analyzed By: _____

Date: _____

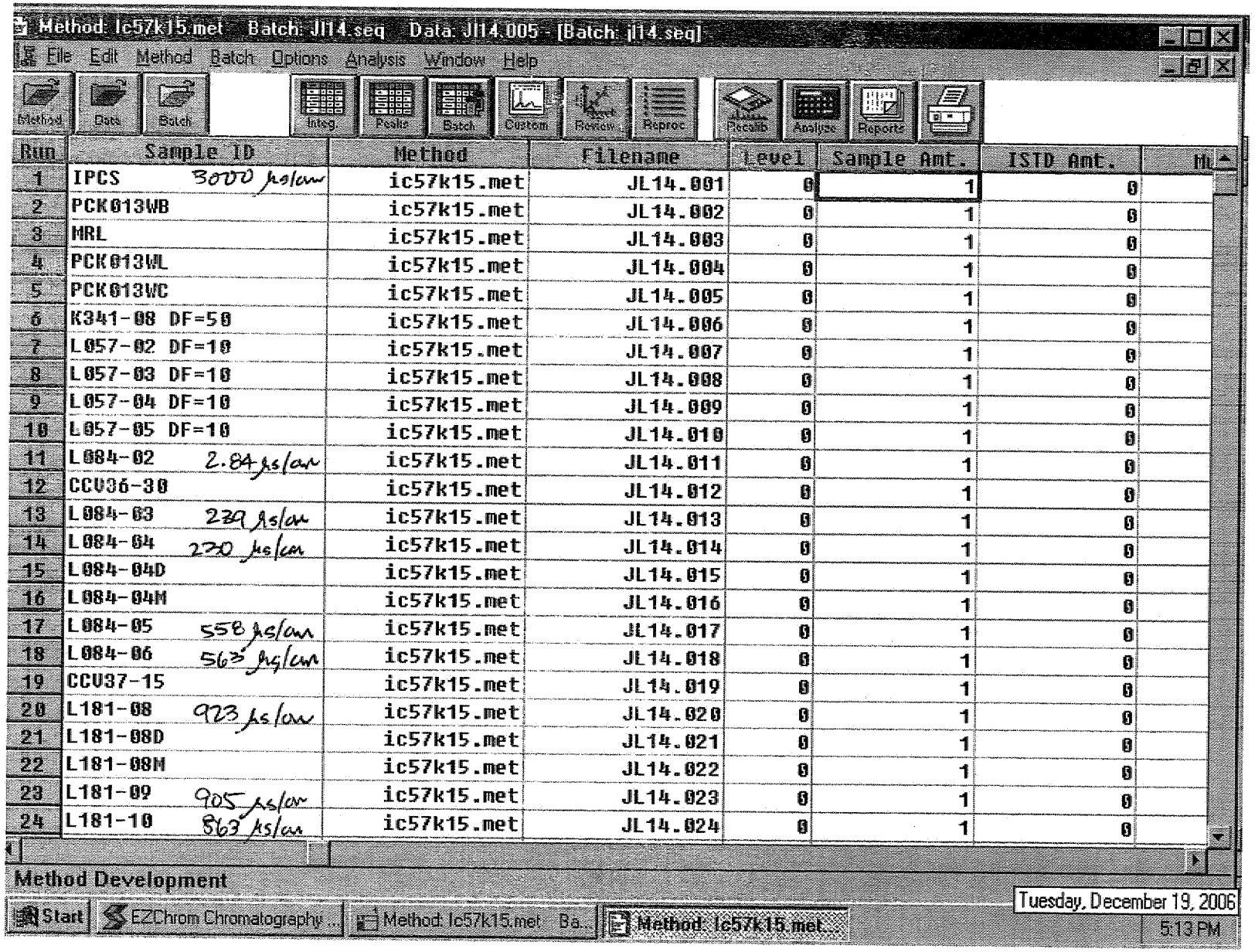

Run	Sample ID	Method	Filename	Level	Sample Amt.	ISTD Amt.	ML
1	IPCS 3000 µs/cm	ic57k15.met	JL14.001	0	1	0	
2	PCK013WB	ic57k15.met	JL14.002	0	1	0	
3	MRL	ic57k15.met	JL14.003	0	1	0	
4	PCK013WL	ic57k15.met	JL14.004	0	1	0	
5	PCK013WC	ic57k15.met	JL14.005	0	1	0	
6	K341-08 DF=50	ic57k15.met	JL14.006	0	1	0	
7	L057-02 DF=10	ic57k15.met	JL14.007	0	1	0	
8	L057-03 DF=10	ic57k15.met	JL14.008	0	1	0	
9	L057-04 DF=10	ic57k15.met	JL14.009	0	1	0	
10	L057-05 DF=10	ic57k15.met	JL14.010	0	1	0	
11	L084-02 2.84 µs/cm	ic57k15.met	JL14.011	0	1	0	
12	CCV36-30	ic57k15.met	JL14.012	0	1	0	
13	L084-03 239 µs/cm	ic57k15.met	JL14.013	0	1	0	
14	L084-04 230 µs/cm	ic57k15.met	JL14.014	0	1	0	
15	L084-04D	ic57k15.met	JL14.015	0	1	0	
16	L084-04M	ic57k15.met	JL14.016	0	1	0	
17	L084-05 558 µs/cm	ic57k15.met	JL14.017	0	1	0	
18	L084-06 563 µs/cm	ic57k15.met	JL14.018	0	1	0	
19	CCV37-15	ic57k15.met	JL14.019	0	1	0	
20	L181-08 923 µs/cm	ic57k15.met	JL14.020	0	1	0	
21	L181-08D	ic57k15.met	JL14.021	0	1	0	
22	L181-08M	ic57k15.met	JL14.022	0	1	0	
23	L181-09 905 µs/cm	ic57k15.met	JL14.023	0	1	0	
24	L181-10 863 µs/cm	ic57k15.met	JL14.024	0	1	0	

TABLE OF CONTENTS

CLIENT: **TETRA TECH, INC.**

PROJECT: **LMC BEAUMONT SITE 1**

SDG: **06L057**

SECTION		PAGE
Cover Letter, COC/Sample Receipt Form		1000 – 1005
GC/MS-VOA	METHOD 5030B/8260B	2000 – 2053
GC/MS-SVOA	METHOD 3520C/8270C SIM	3000 – 3035
GC-VOA	**	4000 –
GC-SVOA	**	5000 –
HPLC	**	6000 –
METALS	**	7000 –
WET	METHOD 314.0	8000 – 8032
OTHERS		

** - Not Requested

EMAX
LABORATORIES, INC.
1835 W. 205th Street
Torrance, CA 90501
Tel: (310) 618-8889
Fax:(310) 618-0818

Date: 01-09-2007
EMAX Batch No.: 06L057

Attn: Michael Wilson

Tetra Tech, Inc.
348 W Hospitality Lane, Ste 100
San Bernardino CA 92408

Subject: Laboratory Report
Project: LMC Beaumont Site 1

Enclosed is the Laboratory report for samples received on 12/06/06.
The data reported include :

Sample ID	Control #	Col Date	Matrix	Analysis
LTB-120506	L057-01	12/05/06	WATER	VOLATILE ORGANICS BY GC/MS
SW-02	L057-02	12/05/06	WATER	VOLATILE ORGANICS BY GC/MS
				PERCHLORATE BY IC
				1,4-DIOXANE BY 8270 SIM
SW-102	L057-03	12/05/06	WATER	VOLATILE ORGANICS BY GC/MS
				PERCHLORATE BY IC
				1,4-DIOXANE BY 8270 SIM
SW-03	L057-04	12/05/06	WATER	VOLATILE ORGANICS BY GC/MS
				PERCHLORATE BY IC
SW-04	L057-05	12/05/06	WATER	VOLATILE ORGANICS BY GC/MS
				PERCHLORATE BY IC
				1,4-DIOXANE BY 8270 SIM
FSW-DEC06	L057-06	12/05/06	WATER	VOLATILE ORGANICS BY GC/MS
				PERCHLORATE BY IC
				1,4-DIOXANE BY 8270 SIM
SW-06	L057-07	12/05/06	WATER	VOLATILE ORGANICS BY GC/MS
				PERCHLORATE BY IC
				1,4-DIOXANE BY 8270 SIM
SW-07	L057-08	12/05/06	WATER	VOLATILE ORGANICS BY GC/MS

Sample ID	Control #	Col Date	Matrix	Analysis
				PERCHLORATE BY IC
				1,4-DIOXANE BY 8270 SIM
LSW-DEC06	L057-09	12/05/06	WATER	VOLATILE ORGANICS BY GC/MS
				PERCHLORATE BY IC
				1,4-DIOXANE BY 8270 SIM
TB-120606	L057-10	12/06/06	WATER	VOLATILE ORGANICS BY GC/MS
EB-120606-PP	L057-11	12/06/06	WATER	VOLATILE ORGANICS BY GC/MS
				PERCHLORATE BY IC
				1,4-DIOXANE BY 8270 SIM
MW-67	L057-12	12/06/06	WATER	VOLATILE ORGANICS BY GC/MS
				PERCHLORATE BY IC
				1,4-DIOXANE BY 8270 SIM
MW-15	L057-13	12/06/06	WATER	VOLATILE ORGANICS BY GC/MS
				PERCHLORATE BY IC
				1,4-DIOXANE BY 8270 SIM
MW-18	L057-14	12/06/06	WATER	VOLATILE ORGANICS BY GC/MS
				PERCHLORATE BY IC
				1,4-DIOXANE BY 8270 SIM
MW-13	L057-15	12/06/06	WATER	VOLATILE ORGANICS BY GC/MS
				PERCHLORATE BY IC
				1,4-DIOXANE BY 8270 SIM
SW-07MS	L057-08M	12/05/06	WATER	VOLATILE ORGANICS BY GC/MS
				PERCHLORATE BY IC
				1,4-DIOXANE BY 8270 SIM
SW-07MSD	L057-08S	12/05/06	WATER	VOLATILE ORGANICS BY GC/MS
				PERCHLORATE BY IC
				1,4-DIOXANE BY 8270 SIM

The results are summarized on the following pages.

Please feel free to call if you have any questions concerning these results.

Sincerely yours,

for

Kam Y. Pang, Ph.D.
Laboratory Director

06L057

CHAIN OF CUSTODY RECORD

TETRA TECH, INC.
348 W. Hospitality Lane, Suite 100
San Bernardino, California 92408
Telephone: (909) 381-1674
FAX: (909) 889-1391

SHIP TO: EMAX

DATE 12/5/06 PAGE 1 OF 1

CLIENT: LMC
PROJECT NAME: Bamt Site 1
PROJECT MANAGER: Brenda Meyer
TC #: 18086-02
SAMPLERS (Signatures)

PARAMETERS

LINE ITEM	SAMPLE NO.	DATE	TIME	8260B VOC	314.0 Perchlorate	8270 SIM 1,4-Dioxane	FILTERED/UNFILTERED	MATRIX TYPE	CONTAINER TYPE	NUMBER OF CONTAINERS	PRESERVATIVE
1.	LTB-120506	12/5/06	630	X			U	W	6	2	HCl
2.	SW-02		830	X	X	X			G/P	5	HCl/NR
3.	SW-102		845	X	X	X				5	
4.	SW-03		855	X	X	X				5	
5.	SW-04		905	X	X	X				5	
6.	FSW-Dec06		935	X	X	X				5	
7.	SW-06		1000	X	X	X				5	
8.	SW-07		1040	X	X	X				15	MS/MSD
9.	LSW-Dec06	↓	1200	X	X	X	↓	↓	↓	5	↓
10.											

TURN-AROUND TIME
Standard

OBSERVATIONS/COMMENTS
Surface Water Samples

FILTERING:
☐ FILTERED ☐ UNFILTERED

MATRIX TYPE:
S - Soil
M - Sediment
W - Water

CONTAINER TYPE:
G - Glass Bottle/Jar
SS - Stainless Steel Sleeve
SB - Brass Sleeve
P - Plastic Bottle/Jar

PRESERVATIVES: (Water Only)
HCL
NR (None required)
NaOH
H_2SO_4

RELINQUISHED BY: Christopher	SIGNATURE	TETRA TECH, INC.	DATE 12/6/06	TIME 15:15	TOTAL NUMBER OF CONTAINERS ON THIS CHAIN OF CUSTODY: 52
RECEIVED BY: A. Galicia	SIGNATURE	COMPANY EMAX	DATE 12/6/06	TIME 15:15	METHOD OF SHIPMENT/SHIPMENT NO.
RELINQUISHED BY: A. Galicia	SIGNATURE	COMPANY EMAX	DATE 12/6/06	TIME 17:46	Special Shipping/Handling/Storage Requirements: Cooler #1 T=3.8°C Cooler #2 T=3.5°C
RECEIVED BY: INDRA PATEL	SIGNATURE	COMPANY EMAX	DATE 12/6/06	TIME 1746	

DISTRIBUTION: White and Pink = Tetra Tech, Inc. Canary = Laboratory

2981

X:\GIS\ATT-MISC\COCR.CDR

061057

CHAIN OF CUSTODY RECORD

TETRA TECH, INC.
348 W. Hospitality Lane, Suite 100
San Bernardino, California 92408
Telephone: (909) 381-1674
FAX: (909) 889-1391

SHIP TO: L-MAX

DATE 12/6/06 PAGE 1 OF 1

CLIENT: LMC
PROJECT NAME: Benet Site 1
PROJECT MANAGER: Brenda Meyer
TC #: 18086-02
SAMPLERS (Signatures)

PARAMETERS

LINE ITEM	SAMPLE NO.	DATE	TIME	8260B VOCs	8270 SIM 1,4-Dioxane	3140 Perchlorate	FILTERED/UNFILTERED	MATRIX TYPE	CONTAINER TYPE	NUMBER OF CONTAINERS	PRESERVATIVE
1.	TB-120606	12/6/06	630	X			U	W	G	2	HCl
2.	EB-120606-PP		645	X	X	X			G/P	5	HCl/NR
3.	MW-17		840	X	X	X				5	
4.	MW-15		1000	X	X	X				5	
5.	MW-18		1055	X	X	X				5	
6.	MW-13		1050	X	X	X				5	
7.											
8.											
9.											
10.											

TURN-AROUND TIME
Standard

OBSERVATIONS/COMMENTS

FILTERING:
☐ FILTERED ☐ UNFILTERED

MATRIX TYPE:
S - Soil
M - Sediment
W - Water

CONTAINER TYPE:
G - Glass Bottle/Jar
SS - Stainless Steel Sleeve
SB - Brass Sleeve
P - Plastic Bottle/Jar

PRESERVATIVES: (Water Only)
HCL
NR (None required)
NaOH
H_2SO_4

RELINQUISHED BY: Christopher	SIGNATURE	TETRA TECH, INC.	DATE 12/6/06	TIME 15:15	TOTAL NUMBER OF CONTAINERS ON THIS CHAIN OF CUSTODY: 27
RECEIVED BY: A. Gallegos	SIGNATURE	COMPANY EMAX	DATE 12/6/06	TIME 15:15	METHOD OF SHIPMENT/SHIPMENT NO.
RELINQUISHED BY: A. GALLEGOS	SIGNATURE	COMPANY EMAX	DATE 12/6/06	TIME 17:46	Special Shipping/Handling/Storage Requirements:
RECEIVED BY: INDRA PATEL	SIGNATURE	COMPANY EMAX	DATE 12/6/06	TIME 1746	

DISTRIBUTION: White and Pink = Tetra Tech, Inc. Canary = Laboratory

X:\GIS\ATT-MISC\COCR.CDR

1003

EMAX LABORATORIES, INC.

SAMPLE RECEIPT FORM 1

Type of Delivery	Delivered By/Airbill	ECN 061057
☑ EMAX Courier See CoC		Recepient IP/AF/JA
☐ Client Delivery		Date 12/6/06
☐ Third Party		Time 1746

COC Inspection

☑ Client Name ☐ Client PM/EC ☑ Sampler Name ☑ Sampling Date/Time/Location ☐ Sample ID ☐ Matrix
☑ Address ☐ Tel # / Fax # ☐ Courier Signature ☐ Analysis Required ☐ Preservative (if any) ☐ TAT

Safety Issues
☑ None ☐ High concentrations expected ☐ Superfund Site samples ☐ Rad screening required

Comments:

Packaging Inspection

Container	☑ Cooler	☐ Box	☐ Other		
Condition	☐ Custody Seal	☑ Intact	☐ Damaged		
Packaging	☑ Bubble Pack	☐ Styrofoam	☐ Popcorn	☑ Sufficient	☐ _____
Temperatures	☐ Cooler 1 3.8 °C	☐ Cooler 2 3.5 °C	☐ Cooler 3 _____ °C	☐ Cooler 4 _____ °C	☐ Cooler 5 _____ °C
	☐ Cooler 6 _____ °C	☐ Cooler 7 _____ °C	☐ Cooler 8 _____ °C	☐ Cooler 9 _____ °C	☐ Cooler 10 _____ °C

Comments: ☐ **PM was informed on non-compliant coolers imediately.**

DISCREPANCIES

LSID	LSCID	Sample Label ID/COC ID	Discrepancy Code	Corrective Action Code
04			C2 (Broken amber when received)	R5
-10		TB-120606	Label ID LTB-120606	R2
-11		EB-120606-PP	Label ID LEB-120606	R2

REVIEWS
Sample Labeling _____ Date 12/6/06
SRF _____ Date 12/8/06
PM _____ Date 12/7/06

LEGEND:

Code	Description- Sample Management
A1	Analysis is not indicated in COC
A2	Analysis is not indicated in label
A3	Analysis is inconsistent in COC vis-à-vis label
B1	Sample ID is not indicated in COC
B2	Sample ID is not indicated in label
B3	Sample ID is inconsistent in COC vis-à-vis label
C1	Wrong container
C2	Broken container
C3	Leaking container
D1	Date and/or time is not indicated in COC
D2	Date and/or time is not indicated in label
D3	Date and/or time is inconsistent in COC vis-à-vis label

Code	Description-Sample Management
E1	Preservative needed; sample has no preservative
E2	Preservative not needed but sample is preserved
F1	Not enough quantity of samples
F2	Bubble is> 6mm
G1	Temperature is out of range (4 +_ 2°C)
G2	Out of Holding Time
G3	>20 % solid particle
H1	
H2	

Code	Description-Project Management
R1	Hold sample(s): wait for further instructions
R2	Proceed as indicated in COC
R3	Refer to attached instruction
R4	Cancel the analysis
R5	Informed client, Cancel
R6	

REPORTING CONVENTIONS

DATA QUALIFIERS:

Lab Qualifier	AFCEE Qualifier	Description
J	F	Indicates that the analyte is positively identified and the result is less than RL but greater than MDL.
N		Indicates presumptive evidence of a compound.
B	B	Indicates that the analyte is found in the associated method blank as well as in the sample at above QC level.
E	J	Indicates that the result is above the maximum calibration range.
*	*	Out of QC limit.

Note: The above qualifiers are used to flag the results unless the project requires a different set of qualification criteria.

ACRONYMS AND ABBREVIATIONS:

CRDL	Contract Required Detection Limit
RL	Reporting Limit
MRL	Method Reporting Limit
PQL	Practical Quantitation Limit
MDL	Method Detection Limit
DO	Diluted out

DATES

The date and time information for leaching and preparation reflect the beginning date and time of the procedure unless the method, protocol, or project specifically requires otherwise.

LABORATORY REPORT FOR

TETRA TECH, INC.

LMC BEAUMONT SITE 1

METHOD 5030B/8260B
VOLATILE ORGANICS BY GC/MS

SDG#: 06L057

CASE NARRATIVE

CLIENT: TETRA TECH, INC.

PROJECT: LMC BEAUMONT SITE 1

SDG: 06L057

METHOD 5030B/8260B
VOLATILE ORGANICS BY GC/MS

Fifteen (15) water samples were received on 12/06/06 for Volatile Organic analysis by Method 5030B/8260B in accordance with USEPA SW846, 3rd edition.

1. **Holding Time**

   Analytical holding time was met.

2. **Tuning and Calibration**

   Tuning and calibration were carried out at 12-hour interval. All QC requirements were met.

3. **Method Blank**

   Method blanks were free of contamination at reporting limit.

4. **Surrogate Recovery**

   Recoveries were within QC limits.

5. **Lab Control Sample/Lab Control Sample Duplicate**

   All recoveries were within QC limits.

6. **Matrix Spike/Matrix Spike Duplicate**

   Sample 06L057-08R was spiked. All recoveries were within QC limit.

7. **Sample Analysis**

   Samples were analyzed according to the prescribed QC procedures. All requirements were met.

LAB CHRONICLE
VOLATILE ORGANICS BY GC/MS

Client : TETRA TECH, INC.
Project : LMC BEAUMONT SITE 1

SDG NO. : 06L057
Instrument ID : T-0D3

WATER

Client Sample ID	Laboratory Sample ID	Dilution Factor	% Moist	Analysis DateTime	Extraction DateTime	Sample Data FN	Calibration Data FN	Prep. Batch	Notes
MBLK1W	V0D3L28Q	1	NA	12/10/0612:08	12/10/0612:08	RLE358	RJE134	V0D3L28	Method Blank
LCS1W	V0D3L28L	1	NA	12/10/0610:19	12/10/0610:19	RLE355	RJE134	V0D3L28	Lab Control Sample (LCS)
LCD1W	V0D3L28C	1	NA	12/10/0610:55	12/10/0610:55	RLE356	RJE134	V0D3L28	LCS Duplicate
SW-102	L057-03	1	NA	12/10/0613:20	12/10/0613:20	RLE360	RJE134	V0D3L28	Field Sample
SW-03	L057-04	1	NA	12/10/0613:56	12/10/0613:56	RLE361	RJE134	V0D3L28	Field Sample
SW-04	L057-05	1	NA	12/10/0614:32	12/10/0614:32	RLE362	RJE134	V0D3L28	Field Sample
FSW-DEC06	L057-06	1	NA	12/10/0615:09	12/10/0615:09	RLE363	RJE134	V0D3L28	Field Sample
SW-06	L057-07	1	NA	12/10/0615:45	12/10/0615:45	RLE364	RJE134	V0D3L28	Field Sample
LSW-DEC06	L057-09	1	NA	12/10/0616:21	12/10/0616:21	RLE365	RJE134	V0D3L28	Field Sample
MW-67	L057-12	1	NA	12/10/0616:57	12/10/0616:57	RLE366	RJE134	V0D3L28	Field Sample
MW-15	L057-13	1	NA	12/10/0617:33	12/10/0617:33	RLE367	RJE134	V0D3L28	Field Sample
MW-18	L057-14	1	NA	12/10/0618:09	12/10/0618:09	RLE368	RJE134	V0D3L28	Field Sample
MW-13	L057-15	1	NA	12/10/0618:45	12/10/0618:45	RLE369	RJE134	V0D3L28	Field Sample
MBLK2W	V0D3L33Q	1	NA	12/12/0616:06	12/12/0616:06	RLE425	RJE134	V0D3L33	Method Blank
LCS2W	V0D3L33L	1	NA	12/12/0614:18	12/12/0614:18	RLE422	RJE134	V0D3L33	Lab Control Sample (LCS)
LCD2W	V0D3L33C	1	NA	12/12/0614:54	12/12/0614:54	RLE423	RJE134	V0D3L33	LCS Duplicate
LTB-120506	L057-01R	1	NA	12/12/0617:19	12/12/0617:19	RLE427	RJE134	V0D3L33	Field Sample
SW-02	L057-02R	1	NA	12/12/0617:55	12/12/0617:55	RLE428	RJE134	V0D3L33	Field Sample
SW-07	L057-08R	1	NA	12/12/0618:31	12/12/0618:31	RLE429	RJE134	V0D3L33	Field Sample
TB-120606	L057-10R	1	NA	12/12/0619:07	12/12/0619:07	RLE430	RJE134	V0D3L33	Field Sample
EB-120606-PP	L057-11R	1	NA	12/12/0619:43	12/12/0619:43	RLE431	RJE134	V0D3L33	Field Sample
SW-07MS	L057-08U	1	NA	12/12/0623:21	12/12/0623:21	RLE437	RJE134	V0D3L33	Matrix Spike Sample (MS)
SW-07MSD	L057-08V	1	NA	12/12/0623:57	12/12/0623:57	RLE438	RJE134	V0D3L33	MS Duplicate (MSD)

FN - Filename
% Moist - Percent Moisture

2002

SAMPLE RESULTS

METHOD 5030B/8260B
VOLATILE ORGANICS BY GC/MS

Client : TETRA TECH, INC.	Date Collected: 12/05/06
Project : LMC BEAUMONT SITE 1	Date Received: 12/06/06
Batch No. : 06L057	Date Extracted: 12/12/06 17:19
Sample ID: LTB-120506	Date Analyzed: 12/12/06 17:19
Lab Samp ID: L057-01R	Dilution Factor: 1
Lab File ID: RLE427	Matrix : WATER
Ext Btch ID: VOD3L33	% Moisture : NA
Calib. Ref.: RJE134	Instrument ID : T-OD3

PARAMETERS	RESULTS (ug/L)	RL (ug/L)	MDL (ug/L)
1,1,1-TRICHLOROETHANE	ND	1.0	0.20
1,1,2,2-TETRACHLOROETHANE	ND	1.0	0.20
1,1,2-TRICHLOROETHANE	ND	1.0	0.20
1,1-DICHLOROETHANE	ND	1.0	0.20
1,1-DICHLOROETHENE	ND	1.0	0.20
1,2-DICHLOROETHANE	ND	1.0	0.20
1,2-DICHLOROPROPANE	ND	1.0	0.20
2-BUTANONE	ND	10	5.0
2-HEXANONE	ND	10	5.0
4-METHYL-2-PENTANONE	ND	10	5.0
ACETONE	ND	10	5.0
BENZENE	ND	1.0	0.20
BROMODICHLOROMETHANE	ND	1.0	0.20
BROMOFORM	ND	1.0	0.30
BROMOMETHANE	ND	1.0	0.20
CARBON DISULFIDE	ND	1.0	0.20
CARBON TETRACHLORIDE	ND	1.0	0.20
CHLOROBENZENE	ND	1.0	0.20
CHLOROETHANE	ND	1.0	0.20
CHLOROFORM	ND	1.0	0.20
CHLOROMETHANE	ND	1.0	0.20
CIS-1,2-DICHLOROETHENE	ND	1.0	0.20
CIS-1,3-DICHLOROPROPENE	ND	1.0	0.20
DIBROMOCHLOROMETHANE	ND	1.0	0.20
ETHYLBENZENE	ND	1.0	0.20
M/P-XYLENES	ND	2.0	0.50
MTBE	ND	1.0	0.20
METHYLENE CHLORIDE	ND	1.0	0.50
O-XYLENE	ND	1.0	0.20
STYRENE	ND	1.0	0.20
TETRACHLOROETHENE	ND	1.0	0.20
TOLUENE	ND	1.0	0.20
TRANS-1,2-DICHLOROETHENE	ND	1.0	0.20
TRANS-1,3-DICHLOROPROPENE	ND	1.0	0.20
TRICHLOROETHENE	ND	1.0	0.20
VINYL CHLORIDE	ND	1.0	0.20

SURROGATE PARAMETERS	% RECOVERY	QC LIMIT
1,2-DICHLOROETHANE-D4	103	70-140
4-BROMOFLUOROBENZENE	100	70-130
TOLUENE-D8	100	70-140

METHOD 5030B/8260B
VOLATILE ORGANICS BY GC/MS

Client : TETRA TECH, INC.	Date Collected: 12/05/06
Project : LMC BEAUMONT SITE 1	Date Received: 12/06/06
Batch No. : 06L057	Date Extracted: 12/12/06 17:55
Sample ID: SW-02	Date Analyzed: 12/12/06 17:55
Lab Samp ID: L057-02R	Dilution Factor: 1
Lab File ID: RLE428	Matrix : WATER
Ext Btch ID: VOD3L33	% Moisture : NA
Calib. Ref.: RJE134	Instrument ID : T-OD3

PARAMETERS	RESULTS (ug/L)	RL (ug/L)	MDL (ug/L)
1,1,1-TRICHLOROETHANE	ND	1.0	0.20
1,1,2,2-TETRACHLOROETHANE	ND	1.0	0.20
1,1,2-TRICHLOROETHANE	ND	1.0	0.20
1,1-DICHLOROETHANE	0.27F	1.0	0.20
1,1-DICHLOROETHENE	5.7	1.0	0.20
1,2-DICHLOROETHANE	ND	1.0	0.20
1,2-DICHLOROPROPANE	ND	1.0	0.20
2-BUTANONE	ND	10	5.0
2-HEXANONE	ND	10	5.0
4-METHYL-2-PENTANONE	ND	10	5.0
ACETONE	11	10	5.0
BENZENE	ND	1.0	0.20
BROMODICHLOROMETHANE	ND	1.0	0.20
BROMOFORM	ND	1.0	0.30
BROMOMETHANE	ND	1.0	0.20
CARBON DISULFIDE	ND	1.0	0.20
CARBON TETRACHLORIDE	ND	1.0	0.20
CHLOROBENZENE	ND	1.0	0.20
CHLOROETHANE	ND	1.0	0.20
CHLOROFORM	ND	1.0	0.20
CHLOROMETHANE	ND	1.0	0.20
CIS-1,2-DICHLOROETHENE	0.75F	1.0	0.20
CIS-1,3-DICHLOROPROPENE	ND	1.0	0.20
DIBROMOCHLOROMETHANE	ND	1.0	0.20
ETHYLBENZENE	ND	1.0	0.20
M/P-XYLENES	ND	2.0	0.50
MTBE	ND	1.0	0.20
METHYLENE CHLORIDE	ND	1.0	0.50
O-XYLENE	ND	1.0	0.20
STYRENE	ND	1.0	0.20
TETRACHLOROETHENE	ND	1.0	0.20
TOLUENE	0.38F	1.0	0.20
TRANS-1,2-DICHLOROETHENE	ND	1.0	0.20
TRANS-1,3-DICHLOROPROPENE	ND	1.0	0.20
TRICHLOROETHENE	4.3	1.0	0.20
VINYL CHLORIDE	ND	1.0	0.20

SURROGATE PARAMETERS	% RECOVERY	QC LIMIT
1,2-DICHLOROETHANE-D4	88	70-140
4-BROMOFLUOROBENZENE	92	70-130
TOLUENE-D8	93	70-140

METHOD 5030B/8260B
VOLATILE ORGANICS BY GC/MS

Client	: TETRA TECH, INC.	Date Collected:	12/05/06
Project	: LMC BEAUMONT SITE 1	Date Received:	12/06/06
Batch No.	: 06L057	Date Extracted:	12/10/06 13:20
Sample ID:	SW-102	Date Analyzed:	12/10/06 13:20
Lab Samp ID:	L057-03	Dilution Factor:	1
Lab File ID:	RLE360	Matrix	: WATER
Ext Btch ID:	VOD3L28	% Moisture	: NA
Calib. Ref.:	RJE134	Instrument ID	: T-OD3

PARAMETERS	RESULTS (ug/L)	RL (ug/L)	MDL (ug/L)
1,1,1-TRICHLOROETHANE	ND	1.0	0.20
1,1,2,2-TETRACHLOROETHANE	ND	1.0	0.20
1,1,2-TRICHLOROETHANE	ND	1.0	0.20
1,1-DICHLOROETHANE	0.25F	1.0	0.20
1,1-DICHLOROETHENE	5.6	1.0	0.20
1,2-DICHLOROETHANE	ND	1.0	0.20
1,2-DICHLOROPROPANE	ND	1.0	0.20
2-BUTANONE	ND	10	5.0
2-HEXANONE	ND	10	5.0
4-METHYL-2-PENTANONE	ND	10	5.0
ACETONE	13	10	5.0
BENZENE	ND	1.0	0.20
BROMODICHLOROMETHANE	ND	1.0	0.20
BROMOFORM	ND	1.0	0.30
BROMOMETHANE	ND	1.0	0.20
CARBON DISULFIDE	0.23F	1.0	0.20
CARBON TETRACHLORIDE	ND	1.0	0.20
CHLOROBENZENE	ND	1.0	0.20
CHLOROETHANE	ND	1.0	0.20
CHLOROFORM	ND	1.0	0.20
CHLOROMETHANE	ND	1.0	0.20
CIS-1,2-DICHLOROETHENE	0.78F	1.0	0.20
CIS-1,3-DICHLOROPROPENE	ND	1.0	0.20
DIBROMOCHLOROMETHANE	ND	1.0	0.20
ETHYLBENZENE	ND	1.0	0.20
M/P-XYLENES	ND	2.0	0.50
MTBE	ND	1.0	0.20
METHYLENE CHLORIDE	ND	1.0	0.50
O-XYLENE	ND	1.0	0.20
STYRENE	ND	1.0	0.20
TETRACHLOROETHENE	ND	1.0	0.20
TOLUENE	0.36F	1.0	0.20
TRANS-1,2-DICHLOROETHENE	ND	1.0	0.20
TRANS-1,3-DICHLOROPROPENE	ND	1.0	0.20
TRICHLOROETHENE	4.6	1.0	0.20
VINYL CHLORIDE	ND	1.0	0.20

SURROGATE PARAMETERS	% RECOVERY	QC LIMIT
1,2-DICHLOROETHANE-D4	96	70-140
4-BROMOFLUOROBENZENE	96	70-130
TOLUENE-D8	98	70-140

METHOD 5030B/8260B
VOLATILE ORGANICS BY GC/MS

Client	: TETRA TECH, INC.	Date Collected:	12/05/06
Project	: LMC BEAUMONT SITE 1	Date Received:	12/06/06
Batch No.	: 06L057	Date Extracted:	12/10/06 13:56
Sample ID:	SW-03	Date Analyzed:	12/10/06 13:56
Lab Samp ID:	L057-04	Dilution Factor:	1
Lab File ID:	RLE361	Matrix :	WATER
Ext Btch ID:	VOD3L28	% Moisture :	NA
Calib. Ref.:	RJE134	Instrument ID :	T-OD3

PARAMETERS	RESULTS (ug/L)	RL (ug/L)	MDL (ug/L)
1,1,1-TRICHLOROETHANE	ND	1.0	0.20
1,1,2,2-TETRACHLOROETHANE	ND	1.0	0.20
1,1,2-TRICHLOROETHANE	ND	1.0	0.20
1,1-DICHLOROETHANE	0.27F	1.0	0.20
1,1-DICHLOROETHENE	5.0	1.0	0.20
1,2-DICHLOROETHANE	ND	1.0	0.20
1,2-DICHLOROPROPANE	ND	1.0	0.20
2-BUTANONE	ND	10	5.0
2-HEXANONE	ND	10	5.0
4-METHYL-2-PENTANONE	ND	10	5.0
ACETONE	ND	10	5.0
BENZENE	ND	1.0	0.20
BROMODICHLOROMETHANE	ND	1.0	0.20
BROMOFORM	ND	1.0	0.30
BROMOMETHANE	ND	1.0	0.20
CARBON DISULFIDE	ND	1.0	0.20
CARBON TETRACHLORIDE	ND	1.0	0.20
CHLOROBENZENE	ND	1.0	0.20
CHLOROETHANE	ND	1.0	0.20
CHLOROFORM	ND	1.0	0.20
CHLOROMETHANE	ND	1.0	0.20
CIS-1,2-DICHLOROETHENE	ND	1.0	0.20
CIS-1,3-DICHLOROPROPENE	ND	1.0	0.20
DIBROMOCHLOROMETHANE	ND	1.0	0.20
ETHYLBENZENE	ND	1.0	0.20
M/P-XYLENES	ND	2.0	0.50
MTBE	ND	1.0	0.20
METHYLENE CHLORIDE	ND	1.0	0.50
O-XYLENE	ND	1.0	0.20
STYRENE	2.8	1.0	0.20
TETRACHLOROETHENE	ND	1.0	0.20
TOLUENE	ND	1.0	0.20
TRANS-1,2-DICHLOROETHENE	ND	1.0	0.20
TRANS-1,3-DICHLOROPROPENE	ND	1.0	0.20
TRICHLOROETHENE	4.7	1.0	0.20
VINYL CHLORIDE	ND	1.0	0.20

SURROGATE PARAMETERS	% RECOVERY	QC LIMIT
1,2-DICHLOROETHANE-D4	92	70-140
4-BROMOFLUOROBENZENE	87	70-130
TOLUENE-D8	92	70-140

METHOD 5030B/8260B
VOLATILE ORGANICS BY GC/MS

Client	: TETRA TECH, INC.	Date Collected:	12/05/06
Project	: LMC BEAUMONT SITE 1	Date Received:	12/06/06
Batch No.	: 06L057	Date Extracted:	12/10/06 14:32
Sample ID:	SW-04	Date Analyzed:	12/10/06 14:32
Lab Samp ID:	L057-05	Dilution Factor:	1
Lab File ID:	RLE362	Matrix :	WATER
Ext Btch ID:	VOD3L28	% Moisture :	NA
Calib. Ref.:	RJE134	Instrument ID :	T-OD3

PARAMETERS	RESULTS (ug/L)	RL (ug/L)	MDL (ug/L)
1,1,1-TRICHLOROETHANE	ND	1.0	0.20
1,1,2,2-TETRACHLOROETHANE	ND	1.0	0.20
1,1,2-TRICHLOROETHANE	ND	1.0	0.20
1,1-DICHLOROETHANE	0.22F	1.0	0.20
1,1-DICHLOROETHENE	4.1	1.0	0.20
1,2-DICHLOROETHANE	ND	1.0	0.20
1,2-DICHLOROPROPANE	ND	1.0	0.20
2-BUTANONE	ND	10	5.0
2-HEXANONE	ND	10	5.0
4-METHYL-2-PENTANONE	ND	10	5.0
ACETONE	ND	10	5.0
BENZENE	ND	1.0	0.20
BROMODICHLOROMETHANE	ND	1.0	0.20
BROMOFORM	ND	1.0	0.30
BROMOMETHANE	ND	1.0	0.20
CARBON DISULFIDE	ND	1.0	0.20
CARBON TETRACHLORIDE	ND	1.0	0.20
CHLOROBENZENE	ND	1.0	0.20
CHLOROETHANE	ND	1.0	0.20
CHLOROFORM	ND	1.0	0.20
CHLOROMETHANE	ND	1.0	0.20
CIS-1,2-DICHLOROETHENE	ND	1.0	0.20
CIS-1,3-DICHLOROPROPENE	ND	1.0	0.20
DIBROMOCHLOROMETHANE	ND	1.0	0.20
ETHYLBENZENE	ND	1.0	0.20
M/P-XYLENES	ND	2.0	0.50
MTBE	ND	1.0	0.20
METHYLENE CHLORIDE	ND	1.0	0.50
O-XYLENE	ND	1.0	0.20
STYRENE	ND	1.0	0.20
TETRACHLOROETHENE	ND	1.0	0.20
TOLUENE	ND	1.0	0.20
TRANS-1,2-DICHLOROETHENE	ND	1.0	0.20
TRANS-1,3-DICHLOROPROPENE	ND	1.0	0.20
TRICHLOROETHENE	3.9	1.0	0.20
VINYL CHLORIDE	ND	1.0	0.20

SURROGATE PARAMETERS	% RECOVERY	QC LIMIT
1,2-DICHLOROETHANE-D4	93	70-140
4-BROMOFLUOROBENZENE	86	70-130
TOLUENE-D8	91	70-140

METHOD 5030B/8260B
VOLATILE ORGANICS BY GC/MS

Client : TETRA TECH, INC.	Date Collected: 12/05/06
Project : LMC BEAUMONT SITE 1	Date Received: 12/06/06
Batch No. : 06L057	Date Extracted: 12/10/06 15:09
Sample ID: FSW-DEC06	Date Analyzed: 12/10/06 15:09
Lab Samp ID: L057-06	Dilution Factor: 1
Lab File ID: RLE363	Matrix : WATER
Ext Btch ID: VOD3L28	% Moisture : NA
Calib. Ref.: RJE134	Instrument ID : T-OD3

PARAMETERS	RESULTS (ug/L)	RL (ug/L)	MDL (ug/L)
1,1,1-TRICHLOROETHANE	ND	1.0	0.20
1,1,2,2-TETRACHLOROETHANE	ND	1.0	0.20
1,1,2-TRICHLOROETHANE	ND	1.0	0.20
1,1-DICHLOROETHANE	ND	1.0	0.20
1,1-DICHLOROETHENE	ND	1.0	0.20
1,2-DICHLOROETHANE	ND	1.0	0.20
1,2-DICHLOROPROPANE	ND	1.0	0.20
2-BUTANONE	ND	10	5.0
2-HEXANONE	ND	10	5.0
4-METHYL-2-PENTANONE	ND	10	5.0
ACETONE	ND	10	5.0
BENZENE	ND	1.0	0.20
BROMODICHLOROMETHANE	ND	1.0	0.20
BROMOFORM	ND	1.0	0.30
BROMOMETHANE	ND	1.0	0.20
CARBON DISULFIDE	ND	1.0	0.20
CARBON TETRACHLORIDE	ND	1.0	0.20
CHLOROBENZENE	ND	1.0	0.20
CHLOROETHANE	ND	1.0	0.20
CHLOROFORM	ND	1.0	0.20
CHLOROMETHANE	ND	1.0	0.20
CIS-1,2-DICHLOROETHENE	ND	1.0	0.20
CIS-1,3-DICHLOROPROPENE	ND	1.0	0.20
DIBROMOCHLOROMETHANE	ND	1.0	0.20
ETHYLBENZENE	ND	1.0	0.20
M/P-XYLENES	ND	2.0	0.50
MTBE	ND	1.0	0.20
METHYLENE CHLORIDE	ND	1.0	0.50
O-XYLENE	ND	1.0	0.20
STYRENE	ND	1.0	0.20
TETRACHLOROETHENE	ND	1.0	0.20
TOLUENE	ND	1.0	0.20
TRANS-1,2-DICHLOROETHENE	ND	1.0	0.20
TRANS-1,3-DICHLOROPROPENE	ND	1.0	0.20
TRICHLOROETHENE	ND	1.0	0.20
VINYL CHLORIDE	ND	1.0	0.20

SURROGATE PARAMETERS	% RECOVERY	QC LIMIT
1,2-DICHLOROETHANE-D4	104	70-140
4-BROMOFLUOROBENZENE	88	70-130
TOLUENE-D8	92	70-140

METHOD 5030B/8260B
VOLATILE ORGANICS BY GC/MS

Client : TETRA TECH, INC.	Date Collected: 12/05/06
Project : LMC BEAUMONT SITE 1	Date Received: 12/06/06
Batch No. : 06L057	Date Extracted: 12/10/06 15:45
Sample ID: SW-06	Date Analyzed: 12/10/06 15:45
Lab Samp ID: L057-07	Dilution Factor: 1
Lab File ID: RLE364	Matrix : WATER
Ext Btch ID: VOD3L28	% Moisture : NA
Calib. Ref.: RJE134	Instrument ID : T-OD3

PARAMETERS	RESULTS (ug/L)	RL (ug/L)	MDL (ug/L)
1,1,1-TRICHLOROETHANE	ND	1.0	0.20
1,1,2,2-TETRACHLOROETHANE	ND	1.0	0.20
1,1,2-TRICHLOROETHANE	ND	1.0	0.20
1,1-DICHLOROETHANE	ND	1.0	0.20
1,1-DICHLOROETHENE	ND	1.0	0.20
1,2-DICHLOROETHANE	ND	1.0	0.20
1,2-DICHLOROPROPANE	ND	1.0	0.20
2-BUTANONE	ND	10	5.0
2-HEXANONE	ND	10	5.0
4-METHYL-2-PENTANONE	ND	10	5.0
ACETONE	ND	10	5.0
BENZENE	ND	1.0	0.20
BROMODICHLOROMETHANE	ND	1.0	0.20
BROMOFORM	ND	1.0	0.30
BROMOMETHANE	ND	1.0	0.20
CARBON DISULFIDE	ND	1.0	0.20
CARBON TETRACHLORIDE	ND	1.0	0.20
CHLOROBENZENE	ND	1.0	0.20
CHLOROETHANE	ND	1.0	0.20
CHLOROFORM	ND	1.0	0.20
CHLOROMETHANE	ND	1.0	0.20
CIS-1,2-DICHLOROETHENE	ND	1.0	0.20
CIS-1,3-DICHLOROPROPENE	ND	1.0	0.20
DIBROMOCHLOROMETHANE	ND	1.0	0.20
ETHYLBENZENE	ND	1.0	0.20
M/P-XYLENES	ND	2.0	0.50
MTBE	ND	1.0	0.20
METHYLENE CHLORIDE	ND	1.0	0.50
O-XYLENE	ND	1.0	0.20
STYRENE	ND	1.0	0.20
TETRACHLOROETHENE	ND	1.0	0.20
TOLUENE	ND	1.0	0.20
TRANS-1,2-DICHLOROETHENE	ND	1.0	0.20
TRANS-1,3-DICHLOROPROPENE	ND	1.0	0.20
TRICHLOROETHENE	ND	1.0	0.20
VINYL CHLORIDE	ND	1.0	0.20

SURROGATE PARAMETERS	% RECOVERY	QC LIMIT
1,2-DICHLOROETHANE-D4	96	70-140
4-BROMOFLUOROBENZENE	91	70-130
TOLUENE-D8	92	70-140

METHOD 5030B/8260B
VOLATILE ORGANICS BY GC/MS

Client : TETRA TECH, INC.	Date Collected: 12/05/06
Project : LMC BEAUMONT SITE 1	Date Received: 12/06/06
Batch No. : 06L057	Date Extracted: 12/12/06 18:31
Sample ID: SW-07	Date Analyzed: 12/12/06 18:31
Lab Samp ID: L057-08R	Dilution Factor: 1
Lab File ID: RLE429	Matrix : WATER
Ext Btch ID: VOD3L33	% Moisture : NA
Calib. Ref.: RJE134	Instrument ID : T-OD3

PARAMETERS	RESULTS (ug/L)	RL (ug/L)	MDL (ug/L)
1,1,1-TRICHLOROETHANE	ND	1.0	0.20
1,1,2,2-TETRACHLOROETHANE	ND	1.0	0.20
1,1,2-TRICHLOROETHANE	ND	1.0	0.20
1,1-DICHLOROETHANE	ND	1.0	0.20
1,1-DICHLOROETHENE	ND	1.0	0.20
1,2-DICHLOROETHANE	ND	1.0	0.20
1,2-DICHLOROPROPANE	ND	1.0	0.20
2-BUTANONE	ND	10	5.0
2-HEXANONE	ND	10	5.0
4-METHYL-2-PENTANONE	ND	10	5.0
ACETONE	ND	10	5.0
BENZENE	ND	1.0	0.20
BROMODICHLOROMETHANE	ND	1.0	0.20
BROMOFORM	ND	1.0	0.30
BROMOMETHANE	ND	1.0	0.20
CARBON DISULFIDE	ND	1.0	0.20
CARBON TETRACHLORIDE	ND	1.0	0.20
CHLOROBENZENE	ND	1.0	0.20
CHLOROETHANE	ND	1.0	0.20
CHLOROFORM	ND	1.0	0.20
CHLOROMETHANE	ND	1.0	0.20
CIS-1,2-DICHLOROETHENE	ND	1.0	0.20
CIS-1,3-DICHLOROPROPENE	ND	1.0	0.20
DIBROMOCHLOROMETHANE	ND	1.0	0.20
ETHYLBENZENE	ND	1.0	0.20
M/P-XYLENES	ND	2.0	0.50
MTBE	ND	1.0	0.20
METHYLENE CHLORIDE	ND	1.0	0.50
O-XYLENE	ND	1.0	0.20
STYRENE	ND	1.0	0.20
TETRACHLOROETHENE	ND	1.0	0.20
TOLUENE	ND	1.0	0.20
TRANS-1,2-DICHLOROETHENE	ND	1.0	0.20
TRANS-1,3-DICHLOROPROPENE	ND	1.0	0.20
TRICHLOROETHENE	ND	1.0	0.20
VINYL CHLORIDE	ND	1.0	0.20

SURROGATE PARAMETERS	% RECOVERY	QC LIMIT
1,2-DICHLOROETHANE-D4	106	70-140
4-BROMOFLUOROBENZENE	102	70-130
TOLUENE-D8	104	70-140

METHOD 5030B/8260B
VOLATILE ORGANICS BY GC/MS

Client	: TETRA TECH, INC.	Date Collected:	12/05/06
Project	: LMC BEAUMONT SITE 1	Date Received:	12/06/06
Batch No.	: 06L057	Date Extracted:	12/10/06 16:21
Sample ID	: LSW-DEC06	Date Analyzed:	12/10/06 16:21
Lab Samp ID	: L057-09	Dilution Factor:	1
Lab File ID	: RLE365	Matrix	: WATER
Ext Btch ID	: VOD3L28	% Moisture	: NA
Calib. Ref.	: RJE134	Instrument ID	: T-OD3

PARAMETERS	RESULTS (ug/L)	RL (ug/L)	MDL (ug/L)
1,1,1-TRICHLOROETHANE	ND	1.0	0.20
1,1,2,2-TETRACHLOROETHANE	ND	1.0	0.20
1,1,2-TRICHLOROETHANE	ND	1.0	0.20
1,1-DICHLOROETHANE	ND	1.0	0.20
1,1-DICHLOROETHENE	ND	1.0	0.20
1,2-DICHLOROETHANE	ND	1.0	0.20
1,2-DICHLOROPROPANE	ND	1.0	0.20
2-BUTANONE	ND	10	5.0
2-HEXANONE	ND	10	5.0
4-METHYL-2-PENTANONE	ND	10	5.0
ACETONE	ND	10	5.0
BENZENE	ND	1.0	0.20
BROMODICHLOROMETHANE	ND	1.0	0.20
BROMOFORM	ND	1.0	0.30
BROMOMETHANE	ND	1.0	0.20
CARBON DISULFIDE	ND	1.0	0.20
CARBON TETRACHLORIDE	ND	1.0	0.20
CHLOROBENZENE	ND	1.0	0.20
CHLOROETHANE	ND	1.0	0.20
CHLOROFORM	ND	1.0	0.20
CHLOROMETHANE	ND	1.0	0.20
CIS-1,2-DICHLOROETHENE	ND	1.0	0.20
CIS-1,3-DICHLOROPROPENE	ND	1.0	0.20
DIBROMOCHLOROMETHANE	ND	1.0	0.20
ETHYLBENZENE	ND	1.0	0.20
M/P-XYLENES	ND	2.0	0.50
MTBE	ND	1.0	0.20
METHYLENE CHLORIDE	ND	1.0	0.50
O-XYLENE	ND	1.0	0.20
STYRENE	ND	1.0	0.20
TETRACHLOROETHENE	ND	1.0	0.20
TOLUENE	ND	1.0	0.20
TRANS-1,2-DICHLOROETHENE	ND	1.0	0.20
TRANS-1,3-DICHLOROPROPENE	ND	1.0	0.20
TRICHLOROETHENE	ND	1.0	0.20
VINYL CHLORIDE	ND	1.0	0.20

SURROGATE PARAMETERS	% RECOVERY	QC LIMIT
1,2-DICHLOROETHANE-D4	94	70-140
4-BROMOFLUOROBENZENE	91	70-130
TOLUENE-D8	95	70-140

METHOD 5030B/8260B
VOLATILE ORGANICS BY GC/MS

Client	: TETRA TECH, INC.	Date Collected:	12/06/06
Project	: LMC BEAUMONT SITE 1	Date Received:	12/06/06
Batch No.	: 06L057	Date Extracted:	12/12/06 19:07
Sample ID	: TB-120606	Date Analyzed:	12/12/06 19:07
Lab Samp ID	: L057-10R	Dilution Factor:	1
Lab File ID	: RLE430	Matrix	: WATER
Ext Btch ID	: VOD3L33	% Moisture	: NA
Calib. Ref.	: RJE134	Instrument ID	: T-OD3

PARAMETERS	RESULTS (ug/L)	RL (ug/L)	MDL (ug/L)
1,1,1-TRICHLOROETHANE	ND	1.0	0.20
1,1,2,2-TETRACHLOROETHANE	ND	1.0	0.20
1,1,2-TRICHLOROETHANE	ND	1.0	0.20
1,1-DICHLOROETHANE	ND	1.0	0.20
1,1-DICHLOROETHENE	ND	1.0	0.20
1,2-DICHLOROETHANE	ND	1.0	0.20
1,2-DICHLOROPROPANE	ND	1.0	0.20
2-BUTANONE	ND	10	5.0
2-HEXANONE	ND	10	5.0
4-METHYL-2-PENTANONE	ND	10	5.0
ACETONE	ND	10	5.0
BENZENE	ND	1.0	0.20
BROMODICHLOROMETHANE	ND	1.0	0.20
BROMOFORM	ND	1.0	0.30
BROMOMETHANE	ND	1.0	0.20
CARBON DISULFIDE	ND	1.0	0.20
CARBON TETRACHLORIDE	ND	1.0	0.20
CHLOROBENZENE	ND	1.0	0.20
CHLOROETHANE	ND	1.0	0.20
CHLOROFORM	ND	1.0	0.20
CHLOROMETHANE	ND	1.0	0.20
CIS-1,2-DICHLOROETHENE	ND	1.0	0.20
CIS-1,3-DICHLOROPROPENE	ND	1.0	0.20
DIBROMOCHLOROMETHANE	ND	1.0	0.20
ETHYLBENZENE	ND	1.0	0.20
M/P-XYLENES	ND	2.0	0.50
MTBE	ND	1.0	0.20
METHYLENE CHLORIDE	ND	1.0	0.50
O-XYLENE	ND	1.0	0.20
STYRENE	ND	1.0	0.20
TETRACHLOROETHENE	ND	1.0	0.20
TOLUENE	ND	1.0	0.20
TRANS-1,2-DICHLOROETHENE	ND	1.0	0.20
TRANS-1,3-DICHLOROPROPENE	ND	1.0	0.20
TRICHLOROETHENE	ND	1.0	0.20
VINYL CHLORIDE	ND	1.0	0.20

SURROGATE PARAMETERS	% RECOVERY	QC LIMIT
1,2-DICHLOROETHANE-D4	91	70-140
4-BROMOFLUOROBENZENE	90	70-130
TOLUENE-D8	92	70-140

METHOD 5030B/8260B
VOLATILE ORGANICS BY GC/MS

Client	: TETRA TECH, INC.	Date Collected:	12/06/06
Project	: LMC BEAUMONT SITE 1	Date Received:	12/06/06
Batch No.	: 06L057	Date Extracted:	12/12/06 19:43
Sample ID	: EB-120606-PP	Date Analyzed:	12/12/06 19:43
Lab Samp ID	: L057-11R	Dilution Factor:	1
Lab File ID	: RLE431	Matrix	: WATER
Ext Btch ID	: VOD3L33	% Moisture	: NA
Calib. Ref.	: RJE134	Instrument ID	: T-OD3

PARAMETERS	RESULTS (ug/L)	RL (ug/L)	MDL (ug/L)
1,1,1-TRICHLOROETHANE	ND	1.0	0.20
1,1,2,2-TETRACHLOROETHANE	ND	1.0	0.20
1,1,2-TRICHLOROETHANE	ND	1.0	0.20
1,1-DICHLOROETHANE	ND	1.0	0.20
1,1-DICHLOROETHENE	ND	1.0	0.20
1,2-DICHLOROETHANE	ND	1.0	0.20
1,2-DICHLOROPROPANE	ND	1.0	0.20
2-BUTANONE	ND	10	5.0
2-HEXANONE	ND	10	5.0
4-METHYL-2-PENTANONE	ND	10	5.0
ACETONE	ND	10	5.0
BENZENE	ND	1.0	0.20
BROMODICHLOROMETHANE	ND	1.0	0.20
BROMOFORM	ND	1.0	0.30
BROMOMETHANE	ND	1.0	0.20
CARBON DISULFIDE	ND	1.0	0.20
CARBON TETRACHLORIDE	ND	1.0	0.20
CHLOROBENZENE	ND	1.0	0.20
CHLOROETHANE	ND	1.0	0.20
CHLOROFORM	0.25F	1.0	0.20
CHLOROMETHANE	ND	1.0	0.20
CIS-1,2-DICHLOROETHENE	ND	1.0	0.20
CIS-1,3-DICHLOROPROPENE	ND	1.0	0.20
DIBROMOCHLOROMETHANE	ND	1.0	0.20
ETHYLBENZENE	ND	1.0	0.20
M/P-XYLENES	ND	2.0	0.50
MTBE	ND	1.0	0.20
METHYLENE CHLORIDE	ND	1.0	0.50
O-XYLENE	ND	1.0	0.20
STYRENE	ND	1.0	0.20
TETRACHLOROETHENE	ND	1.0	0.20
TOLUENE	ND	1.0	0.20
TRANS-1,2-DICHLOROETHENE	ND	1.0	0.20
TRANS-1,3-DICHLOROPROPENE	ND	1.0	0.20
TRICHLOROETHENE	ND	1.0	0.20
VINYL CHLORIDE	ND	1.0	0.20

SURROGATE PARAMETERS	% RECOVERY	QC LIMIT
1,2-DICHLOROETHANE-D4	87	70-140
4-BROMOFLUOROBENZENE	89	70-130
TOLUENE-D8	92	70-140

METHOD 5030B/8260B
VOLATILE ORGANICS BY GC/MS

Client	: TETRA TECH, INC.	Date Collected:	12/06/06
Project	: LMC BEAUMONT SITE 1	Date Received:	12/06/06
Batch No.	: 06L057	Date Extracted:	12/10/06 16:57
Sample ID	: MW-67	Date Analyzed:	12/10/06 16:57
Lab Samp ID	: L057-12	Dilution Factor:	1
Lab File ID	: RLE366	Matrix	: WATER
Ext Btch ID	: VOD3L28	% Moisture	: NA
Calib. Ref.	: RJE134	Instrument ID	: T-OD3

PARAMETERS	RESULTS (ug/L)	RL (ug/L)	MDL (ug/L)
1,1,1-TRICHLOROETHANE	ND	1.0	0.20
1,1,2,2-TETRACHLOROETHANE	ND	1.0	0.20
1,1,2-TRICHLOROETHANE	ND	1.0	0.20
1,1-DICHLOROETHANE	ND	1.0	0.20
1,1-DICHLOROETHENE	ND	1.0	0.20
1,2-DICHLOROETHANE	ND	1.0	0.20
1,2-DICHLOROPROPANE	ND	1.0	0.20
2-BUTANONE	ND	10	5.0
2-HEXANONE	ND	10	5.0
4-METHYL-2-PENTANONE	ND	10	5.0
ACETONE	ND	10	5.0
BENZENE	ND	1.0	0.20
BROMODICHLOROMETHANE	ND	1.0	0.20
BROMOFORM	ND	1.0	0.30
BROMOMETHANE	ND	1.0	0.20
CARBON DISULFIDE	ND	1.0	0.20
CARBON TETRACHLORIDE	ND	1.0	0.20
CHLOROBENZENE	ND	1.0	0.20
CHLOROETHANE	ND	1.0	0.20
CHLOROFORM	ND	1.0	0.20
CHLOROMETHANE	ND	1.0	0.20
CIS-1,2-DICHLOROETHENE	ND	1.0	0.20
CIS-1,3-DICHLOROPROPENE	ND	1.0	0.20
DIBROMOCHLOROMETHANE	ND	1.0	0.20
ETHYLBENZENE	ND	1.0	0.20
M/P-XYLENES	ND	2.0	0.50
MTBE	ND	1.0	0.20
METHYLENE CHLORIDE	ND	1.0	0.50
O-XYLENE	ND	1.0	0.20
STYRENE	ND	1.0	0.20
TETRACHLOROETHENE	ND	1.0	0.20
TOLUENE	ND	1.0	0.20
TRANS-1,2-DICHLOROETHENE	ND	1.0	0.20
TRANS-1,3-DICHLOROPROPENE	ND	1.0	0.20
TRICHLOROETHENE	ND	1.0	0.20
VINYL CHLORIDE	ND	1.0	0.20

SURROGATE PARAMETERS	% RECOVERY	QC LIMIT
1,2-DICHLOROETHANE-D4	100	70-140
4-BROMOFLUOROBENZENE	94	70-130
TOLUENE-D8	97	70-140

METHOD 5030B/8260B
VOLATILE ORGANICS BY GC/MS

Client	: TETRA TECH, INC.	Date Collected:	12/06/06
Project	: LMC BEAUMONT SITE 1	Date Received:	12/06/06
Batch No.	: 06L057	Date Extracted:	12/10/06 17:33
Sample ID	: MW-15	Date Analyzed:	12/10/06 17:33
Lab Samp ID	: L057-13	Dilution Factor:	1
Lab File ID	: RLE367	Matrix	: WATER
Ext Btch ID	: VOD3L28	% Moisture	: NA
Calib. Ref.	: RJE134	Instrument ID	: T-OD3

PARAMETERS	RESULTS (ug/L)	RL (ug/L)	MDL (ug/L)
1,1,1-TRICHLOROETHANE	ND	1.0	0.20
1,1,2,2-TETRACHLOROETHANE	ND	1.0	0.20
1,1,2-TRICHLOROETHANE	ND	1.0	0.20
1,1-DICHLOROETHANE	0.32F	1.0	0.20
1,1-DICHLOROETHENE	1.9	1.0	0.20
1,2-DICHLOROETHANE	ND	1.0	0.20
1,2-DICHLOROPROPANE	ND	1.0	0.20
2-BUTANONE	ND	10	5.0
2-HEXANONE	ND	10	5.0
4-METHYL-2-PENTANONE	ND	10	5.0
ACETONE	ND	10	5.0
BENZENE	ND	1.0	0.20
BROMODICHLOROMETHANE	ND	1.0	0.20
BROMOFORM	ND	1.0	0.30
BROMOMETHANE	ND	1.0	0.20
CARBON DISULFIDE	ND	1.0	0.20
CARBON TETRACHLORIDE	ND	1.0	0.20
CHLOROBENZENE	ND	1.0	0.20
CHLOROETHANE	ND	1.0	0.20
CHLOROFORM	ND	1.0	0.20
CHLOROMETHANE	ND	1.0	0.20
CIS-1,2-DICHLOROETHENE	0.22F	1.0	0.20
CIS-1,3-DICHLOROPROPENE	ND	1.0	0.20
DIBROMOCHLOROMETHANE	ND	1.0	0.20
ETHYLBENZENE	ND	1.0	0.20
M/P-XYLENES	ND	2.0	0.50
MTBE	ND	1.0	0.20
METHYLENE CHLORIDE	ND	1.0	0.50
O-XYLENE	ND	1.0	0.20
STYRENE	ND	1.0	0.20
TETRACHLOROETHENE	ND	1.0	0.20
TOLUENE	ND	1.0	0.20
TRANS-1,2-DICHLOROETHENE	ND	1.0	0.20
TRANS-1,3-DICHLOROPROPENE	ND	1.0	0.20
TRICHLOROETHENE	0.85F	1.0	0.20
VINYL CHLORIDE	ND	1.0	0.20

SURROGATE PARAMETERS	% RECOVERY	QC LIMIT
1,2-DICHLOROETHANE-D4	99	70-140
4-BROMOFLUOROBENZENE	96	70-130
TOLUENE-D8	99	70-140

METHOD 5030B/8260B
VOLATILE ORGANICS BY GC/MS

Client	: TETRA TECH, INC.	Date Collected:	12/06/06
Project	: LMC BEAUMONT SITE 1	Date Received:	12/06/06
Batch No.	: 06L057	Date Extracted:	12/10/06 18:09
Sample ID	: MW-18	Date Analyzed:	12/10/06 18:09
Lab Samp ID	: L057-14	Dilution Factor:	1
Lab File ID	: RLE368	Matrix	: WATER
Ext Btch ID	: VOD3L28	% Moisture	: NA
Calib. Ref.	: RJE134	Instrument ID	: T-OD3

PARAMETERS	RESULTS (ug/L)	RL (ug/L)	MDL (ug/L)
1,1,1-TRICHLOROETHANE	ND	1.0	0.20
1,1,2,2-TETRACHLOROETHANE	ND	1.0	0.20
1,1,2-TRICHLOROETHANE	ND	1.0	0.20
1,1-DICHLOROETHANE	ND	1.0	0.20
1,1-DICHLOROETHENE	1.3	1.0	0.20
1,2-DICHLOROETHANE	ND	1.0	0.20
1,2-DICHLOROPROPANE	ND	1.0	0.20
2-BUTANONE	ND	10	5.0
2-HEXANONE	ND	10	5.0
4-METHYL-2-PENTANONE	ND	10	5.0
ACETONE	ND	10	5.0
BENZENE	ND	1.0	0.20
BROMODICHLOROMETHANE	ND	1.0	0.20
BROMOFORM	ND	1.0	0.30
BROMOMETHANE	ND	1.0	0.20
CARBON DISULFIDE	ND	1.0	0.20
CARBON TETRACHLORIDE	ND	1.0	0.20
CHLOROBENZENE	ND	1.0	0.20
CHLOROETHANE	ND	1.0	0.20
CHLOROFORM	ND	1.0	0.20
CHLOROMETHANE	ND	1.0	0.20
CIS-1,2-DICHLOROETHENE	ND	1.0	0.20
CIS-1,3-DICHLOROPROPENE	ND	1.0	0.20
DIBROMOCHLOROMETHANE	ND	1.0	0.20
ETHYLBENZENE	ND	1.0	0.20
M/P-XYLENES	ND	2.0	0.50
MTBE	ND	1.0	0.20
METHYLENE CHLORIDE	ND	1.0	0.50
O-XYLENE	ND	1.0	0.20
STYRENE	ND	1.0	0.20
TETRACHLOROETHENE	ND	1.0	0.20
TOLUENE	ND	1.0	0.20
TRANS-1,2-DICHLOROETHENE	ND	1.0	0.20
TRANS-1,3-DICHLOROPROPENE	ND	1.0	0.20
TRICHLOROETHENE	0.99F	1.0	0.20
VINYL CHLORIDE	ND	1.0	0.20

SURROGATE PARAMETERS	% RECOVERY	QC LIMIT
1,2-DICHLOROETHANE-D4	96	70-140
4-BROMOFLUOROBENZENE	90	70-130
TOLUENE-D8	92	70-140

METHOD 5030B/8260B
VOLATILE ORGANICS BY GC/MS

Client	: TETRA TECH, INC.	Date Collected:	12/06/06
Project	: LMC BEAUMONT SITE 1	Date Received:	12/06/06
Batch No.	: 06L057	Date Extracted:	12/10/06 18:45
Sample ID:	MW-13	Date Analyzed:	12/10/06 18:45
Lab Samp ID:	L057-15	Dilution Factor:	1
Lab File ID:	RLE369	Matrix :	WATER
Ext Btch ID:	VOD3L28	% Moisture :	NA
Calib. Ref.:	RJE134	Instrument ID :	T-OD3

PARAMETERS	RESULTS (ug/L)	RL (ug/L)	MDL (ug/L)
1,1,1-TRICHLOROETHANE	ND	1.0	0.20
1,1,2,2-TETRACHLOROETHANE	ND	1.0	0.20
1,1,2-TRICHLOROETHANE	ND	1.0	0.20
1,1-DICHLOROETHANE	ND	1.0	0.20
1,1-DICHLOROETHENE	ND	1.0	0.20
1,2-DICHLOROETHANE	ND	1.0	0.20
1,2-DICHLOROPROPANE	ND	1.0	0.20
2-BUTANONE	ND	10	5.0
2-HEXANONE	ND	10	5.0
4-METHYL-2-PENTANONE	ND	10	5.0
ACETONE	ND	10	5.0
BENZENE	ND	1.0	0.20
BROMODICHLOROMETHANE	ND	1.0	0.20
BROMOFORM	ND	1.0	0.30
BROMOMETHANE	ND	1.0	0.20
CARBON DISULFIDE	ND	1.0	0.20
CARBON TETRACHLORIDE	ND	1.0	0.20
CHLOROBENZENE	ND	1.0	0.20
CHLOROETHANE	ND	1.0	0.20
CHLOROFORM	ND	1.0	0.20
CHLOROMETHANE	ND	1.0	0.20
CIS-1,2-DICHLOROETHENE	ND	1.0	0.20
CIS-1,3-DICHLOROPROPENE	ND	1.0	0.20
DIBROMOCHLOROMETHANE	ND	1.0	0.20
ETHYLBENZENE	ND	1.0	0.20
M/P-XYLENES	ND	2.0	0.50
MTBE	ND	1.0	0.20
METHYLENE CHLORIDE	ND	1.0	0.50
O-XYLENE	ND	1.0	0.20
STYRENE	ND	1.0	0.20
TETRACHLOROETHENE	ND	1.0	0.20
TOLUENE	ND	1.0	0.20
TRANS-1,2-DICHLOROETHENE	ND	1.0	0.20
TRANS-1,3-DICHLOROPROPENE	ND	1.0	0.20
TRICHLOROETHENE	ND	1.0	0.20
VINYL CHLORIDE	ND	1.0	0.20

SURROGATE PARAMETERS	% RECOVERY	QC LIMIT
1,2-DICHLOROETHANE-D4	95	70-140
4-BROMOFLUOROBENZENE	88	70-130
TOLUENE-D8	90	70-140

QC SUMMARIES

2019

METHOD 5030B/8260B
VOLATILE ORGANICS BY GC/MS

Client : TETRA TECH, INC.	Date Collected: NA
Project : LMC BEAUMONT SITE 1	Date Received: 12/10/06
Batch No. : 06L057	Date Extracted: 12/10/06 12:08
Sample ID: MBLK1W	Date Analyzed: 12/10/06 12:08
Lab Samp ID: VOD3L28Q	Dilution Factor: 1
Lab File ID: RLE358	Matrix : WATER
Ext Btch ID: VOD3L28	% Moisture : NA
Calib. Ref.: RJE134	Instrument ID : T-OD3

PARAMETERS	RESULTS (ug/L)	RL (ug/L)	MDL (ug/L)
1,1,1-TRICHLOROETHANE	ND	1.0	0.20
1,1,2,2-TETRACHLOROETHANE	ND	1.0	0.20
1,1,2-TRICHLOROETHANE	ND	1.0	0.20
1,1-DICHLOROETHANE	ND	1.0	0.20
1,1-DICHLOROETHENE	ND	1.0	0.20
1,2-DICHLOROETHANE	ND	1.0	0.20
1,2-DICHLOROPROPANE	ND	1.0	0.20
2-BUTANONE	ND	10	5.0
2-HEXANONE	ND	10	5.0
4-METHYL-2-PENTANONE	ND	10	5.0
ACETONE	ND	10	5.0
BENZENE	ND	1.0	0.20
BROMODICHLOROMETHANE	ND	1.0	0.20
BROMOFORM	ND	1.0	0.30
BROMOMETHANE	ND	1.0	0.20
CARBON DISULFIDE	ND	1.0	0.20
CARBON TETRACHLORIDE	ND	1.0	0.20
CHLOROBENZENE	ND	1.0	0.20
CHLOROETHANE	ND	1.0	0.20
CHLOROFORM	ND	1.0	0.20
CHLOROMETHANE	ND	1.0	0.20
CIS-1,2-DICHLOROETHENE	ND	1.0	0.20
CIS-1,3-DICHLOROPROPENE	ND	1.0	0.20
DIBROMOCHLOROMETHANE	ND	1.0	0.20
ETHYLBENZENE	ND	1.0	0.20
M/P-XYLENES	ND	2.0	0.50
MTBE	ND	1.0	0.20
METHYLENE CHLORIDE	ND	1.0	0.50
O-XYLENE	ND	1.0	0.20
STYRENE	ND	1.0	0.20
TETRACHLOROETHENE	ND	1.0	0.20
TOLUENE	ND	1.0	0.20
TRANS-1,2-DICHLOROETHENE	ND	1.0	0.20
TRANS-1,3-DICHLOROPROPENE	ND	1.0	0.20
TRICHLOROETHENE	ND	1.0	0.20
VINYL CHLORIDE	ND	1.0	0.20

SURROGATE PARAMETERS	% RECOVERY	QC LIMIT
1,2-DICHLOROETHANE-D4	102	70-140
4-BROMOFLUOROBENZENE	95	70-130
TOLUENE-D8	96	70-130

EMAX QUALITY CONTROL DATA
LCS/LCD ANALYSIS

CLIENT: TETRA TECH, INC.
PROJECT: LMC BEAUMONT SITE 1
BATCH NO.: 06L057
METHOD: SW 5030B/8260B

MATRIX:	WATER			% MOISTURE:	NA
DILUTION FACTOR:	1	1	1		
SAMPLE ID:	MBLK1W				
LAB SAMP ID:	VOD3L28Q	VOD3L28L	VOD3L28C		
LAB FILE ID:	RLE358	RLE355	RLE356		
DATE EXTRACTED:	12/10/0612:08	12/10/0610:19	12/10/0610:55	DATE COLLECTED:	NA
DATE ANALYZED:	12/10/0612:08	12/10/0610:19	12/10/0610:55	DATE RECEIVED:	12/10/06
PREP. BATCH:	VOD3L28	VOD3L28	VOD3L28		
CALIB. REF:	RJE134	RJE134	RJE134		

ACCESSION:

PARAMETER	BLNK RSLT (ug/L)	SPIKE AMT (ug/L)	BS RSLT (ug/L)	BS % REC	SPIKE AMT (ug/L)	BSD RSLT (ug/L)	BSD % REC	RPD (%)	QC LIMIT (%)	MAX RPD (%)
1,1-Dichloroethene	ND	10.0	10.6	106	10.0	10.5	105	1	60-130	30
Benzene	ND	10.0	10.1	101	10.0	9.80	98	3	70-130	30
Chlorobenzene	ND	10.0	9.60	96	10.0	9.36	94	3	70-120	30
Toluene	ND	10.0	9.35	94	10.0	9.21	92	2	70-130	30
Trichloroethene	ND	10.0	9.40	94	10.0	9.26	93	2	70-130	30

SURROGATE PARAMETER	SPIKE AMT (ug/L)	BS RSLT (ug/L)	BS % REC	SPIKE AMT (ug/L)	BSD RSLT (ug/L)	BSD % REC	QC LIMIT (%)
1,2-Dichloroethane-d4	10.0	10.8	108	10.0	10.4	104	70-140
4-Bromofluorobenzene	10.0	9.67	97	10.0	9.70	97	70-130
Toluene-d8	10.0	10.2	102	10.0	10.0	100	70-130

METHOD 5030B/8260B
VOLATILE ORGANICS BY GC/MS

Client	: TETRA TECH, INC.	Date Collected:	NA
Project	: LMC BEAUMONT SITE 1	Date Received:	12/12/06
Batch No.	: 06L057	Date Extracted:	12/12/06 16:06
Sample ID:	MBLK2W	Date Analyzed:	12/12/06 16:06
Lab Samp ID:	VOD3L33Q	Dilution Factor:	1
Lab File ID:	RLE425	Matrix :	WATER
Ext Btch ID:	VOD3L33	% Moisture :	NA
Calib. Ref.:	RJE134	Instrument ID :	T-OD3

PARAMETERS	RESULTS (ug/L)	RL (ug/L)	MDL (ug/L)
1,1,1-TRICHLOROETHANE	ND	1.0	0.20
1,1,2,2-TETRACHLOROETHANE	ND	1.0	0.20
1,1,2-TRICHLOROETHANE	ND	1.0	0.20
1,1-DICHLOROETHANE	ND	1.0	0.20
1,1-DICHLOROETHENE	ND	1.0	0.20
1,2-DICHLOROETHANE	ND	1.0	0.20
1,2-DICHLOROPROPANE	ND	1.0	0.20
2-BUTANONE	ND	10	5.0
2-HEXANONE	ND	10	5.0
4-METHYL-2-PENTANONE	ND	10	5.0
ACETONE	ND	10	5.0
BENZENE	ND	1.0	0.20
BROMODICHLOROMETHANE	ND	1.0	0.20
BROMOFORM	ND	1.0	0.30
BROMOMETHANE	ND	1.0	0.20
CARBON DISULFIDE	ND	1.0	0.20
CARBON TETRACHLORIDE	ND	1.0	0.20
CHLOROBENZENE	ND	1.0	0.20
CHLOROETHANE	ND	1.0	0.20
CHLOROFORM	ND	1.0	0.20
CHLOROMETHANE	ND	1.0	0.20
CIS-1,2-DICHLOROETHENE	ND	1.0	0.20
CIS-1,3-DICHLOROPROPENE	ND	1.0	0.20
DIBROMOCHLOROMETHANE	ND	1.0	0.20
ETHYLBENZENE	ND	1.0	0.20
M/P-XYLENES	ND	2.0	0.50
MTBE	ND	1.0	0.20
METHYLENE CHLORIDE	ND	1.0	0.50
O-XYLENE	ND	1.0	0.20
STYRENE	ND	1.0	0.20
TETRACHLOROETHENE	ND	1.0	0.20
TOLUENE	ND	1.0	0.20
TRANS-1,2-DICHLOROETHENE	ND	1.0	0.20
TRANS-1,3-DICHLOROPROPENE	ND	1.0	0.20
TRICHLOROETHENE	ND	1.0	0.20
VINYL CHLORIDE	ND	1.0	0.20

SURROGATE PARAMETERS	% RECOVERY	QC LIMIT
1,2-DICHLOROETHANE-D4	91	70-140
4-BROMOFLUOROBENZENE	93	70-130
TOLUENE-D8	92	70-130

EMAX QUALITY CONTROL DATA
LCS/LCD ANALYSIS

CLIENT: TETRA TECH, INC.
PROJECT: LMC BEAUMONT SITE 1
BATCH NO.: 06L057
METHOD: SW 5030B/8260B

MATRIX:	WATER			% MOISTURE:	NA
DILUTION FACTOR:	1	1	1		
SAMPLE ID:	MBLK2W				
LAB SAMP ID:	VOD3L33Q	VOD3L33L	VOD3L33C		
LAB FILE ID:	RLE425	RLE422	RLE423		
DATE EXTRACTED:	12/12/0616:06	12/12/0614:18	12/12/0614:54	DATE COLLECTED:	NA
DATE ANALYZED:	12/12/0616:06	12/12/0614:18	12/12/0614:54	DATE RECEIVED:	12/12/06
PREP. BATCH:	VOD3L33	VOD3L33	VOD3L33		
CALIB. REF:	RJE134	RJE134	RJE134		

ACCESSION:

PARAMETER	BLNK RSLT (ug/L)	SPIKE AMT (ug/L)	BS RSLT (ug/L)	BS % REC	SPIKE AMT (ug/L)	BSD RSLT (ug/L)	BSD % REC	RPD (%)	QC LIMIT (%)	MAX RPD (%)
1,1-Dichloroethene	ND	10.0	10.6	106	10.0	10.0	100	5	60-130	30
Benzene	ND	10.0	10.5	105	10.0	9.63	96	8	70-130	30
Chlorobenzene	ND	10.0	9.95	100	10.0	9.18	92	8	70-120	30
Toluene	ND	10.0	10.0	100	10.0	9.16	92	9	70-130	30
Trichloroethene	ND	10.0	9.93	99	10.0	9.12	91	9	70-130	30

SURROGATE PARAMETER	SPIKE AMT (ug/L)	BS RSLT (ug/L)	BS % REC	SPIKE AMT (ug/L)	BSD RSLT (ug/L)	BSD % REC	QC LIMIT (%)
1,2-Dichloroethane-d4	10.0	8.69	87	10.0	9.11	91	70-140
4-Bromofluorobenzene	10.0	8.34	83	10.0	9.04	90	70-130
Toluene-d8	10.0	8.62	86	10.0	9.21	92	70-130

EMAX QUALITY CONTROL DATA
MS/MSD ANALYSIS

CLIENT: TETRA TECH, INC.
PROJECT: LMC BEAUMONT SITE 1
BATCH NO.: 06L057
METHOD: SW 5030B/8260B

MATRIX:	WATER			% MOISTURE:	NA
DILUTION FACTOR:	1	1	1		
SAMPLE ID:	SW-07				
LAB SAMP ID:	L057-08R	L057-08U	L057-08V		
LAB FILE ID:	RLE429	RLE437	RLE438		
DATE EXTRACTED:	12/12/0618:31	12/12/0623:21	12/12/0623:57	DATE COLLECTED:	12/05/06
DATE ANALYZED:	12/12/0618:31	12/12/0623:21	12/12/0623:57	DATE RECEIVED:	12/06/06
PREP. BATCH:	VOD3L33	VOD3L33	VOD3L33		
CALIB. REF:	RJE134	RJE134	RJE134		

ACCESSION:

PARAMETER	SMPL RSLT (ug/L)	SPIKE AMT (ug/L)	MS RSLT (ug/L)	MS % REC	SPIKE AMT (ug/L)	MSD RSLT (ug/L)	MSD % REC	RPD (%)	QC LIMIT (%)	MAX RPD (%)
1,1-Dichloroethene	ND	10.0	11.8	118	10.0	10.1	101	16	60-140	30
Benzene	ND	10.0	11.8	118	10.0	10.5	105	11	60-140	30
Chlorobenzene	ND	10.0	11.2	112	10.0	10.1	101	11	63-132	30
Toluene	ND	10.0	11.2	112	10.0	9.83	98	13	70-140	30
Trichloroethene	ND	10.0	10.7	107	10.0	9.45	95	12	60-140	30

SURROGATE PARAMETER	SPIKE AMT (ug/L)	MS RSLT (ug/L)	MS % REC	SPIKE AMT (ug/L)	MSD RSLT (ug/L)	MSD % REC	QC LIMIT (%)
1,2-Dichloroethane-d4	10.0	11.4	114	10.0	11.0	110	70-140
4-Bromofluorobenzene	10.0	10.9	109	10.0	10.5	105	70-130
Toluene-d8	10.0	11.3	113	10.0	10.6	106	70-140

INITIAL CALIBRATION

2025

5A

VOLATILE ORGANIC INSTRUMENT PERFORMANCE CHECK

BROMOFLUOROBENZENE (BFB)

Lab Name: EMAX Inc Contract: LMC BEAUMONT SITE 1

Lab Code: EMXT Case No.: SAS No.: SDG No.: 06L057

Lab File ID: RJE127 BFB Injection Date : 10/05/06

Instrument ID: T-0D3 BFB Injection Time : 15:59

GC Column:RTX502.2ID:0.32mm (mm) Heated Purge: (Y/N) N

m/e	ION ABUNDANCE CRITERIA	% RELATIVE ABUNDANCE
50	15.0 - 40.0% of mass 95	15.85
75	30.0 - 60.0% of mass 95	40.70
95	Base peak, 100% relative abundance	100.00
96	5.0 - 9.0% of mass 95	6.78
173	Less than 2.0% of mass 174	0.00(0.0)1
174	Greater than 50% of mass 95	69.67
175	5.0 - 9.0% of mass 174	5.20(7.5)1
176	95.0 - 101.0% of mass 174	67.17(96.4)1
177	5.0 - 9.0% of mass 176	4.41(6.6)2

1-Value is % mass 174 2-Value is % mass 176

THIS CHECK APPLIES TO THE FOLLOWING SAMPLES, MS, MSD,BLANKS, AND STANDARDS:

	EPA SAMPLE NO.	LAB SAMPLE ID	LAB FILE ID	DATE ANALYZED	TIME ANALYZED
1	VSTD0.3	VOD3J051	RJE129	10/05/06	17:12
2	VSTD0.5	VOD3J052	RJE130	10/05/06	17:48
3	VSTD01	VOD3J053	RJE131	10/05/06	18:24
4	VSTD02	VOD3J054	RJE132	10/05/06	19:00
5	VSTD05	VOD3J055	RJE133	10/05/06	19:37
6	VSTD010	VOD3J056	RJE134	10/05/06	20:13
7	VSTD020	VOD3J057	RJE135	10/05/06	20:49
8	VSTD030	VOD3J058	RJE136	10/05/06	21:25
9	VSTD040	VOD3J059	RJE137	10/05/06	22:01
10	VSTD050	VOD3J0510	RJE138	10/05/06	22:38
11	VSTD010	IVOD3J0502	RJE142	10/06/06	01:02

INITIAL_CALIBRATION - RELATIVE_RESPONSE_FACTOR

Instrument ID :D3
Beginning DateTime :10/05/06 17:12
Spike Units :PPB
IC File :RJE134

Column Spec :RTX502.2 ID :0.32MM
Ending DateTime :10/05/06 22:38
HPChem Method :VOD3J05

M	IDX	Parameters	.3 17:12 RJE129	.5 17:48 RJE130	1 18:24 RJE131	2 19:00 RJE132	5 19:37 RJE133	10 20:13 RJE134	20 20:49 RJE135	30 21:25 RJE136	40 22:01 RJE137	50 22:38 RJE138	Av_RRF	%_RSD	Av_Rt_M
	1	1,4-DIFLUOROBENZENE	1	1	1	1	1	1	1	1	1	1	1	0	9.9775
	2	Dichlorodifluoromethane	0.315	0.250	0.311	0.308	0.325	0.381	0.394	0.354	0.368	0.335	0.334	12.63	3.3797
	3	Chloromethane	0.437	0.364	0.400	0.456	0.492	0.568	0.579	0.500	0.532	0.430	0.476	14.92	3.8454
	4	Vinyl chloride	0.408	0.354	0.399	0.369	0.381	0.410	0.367	0.270	------	------	0.370	12.20	3.9894
	5	Bromomethane	0.359	0.321	0.308	0.297	0.320	0.383	0.395	0.364	0.380	0.339	0.347	9.96	4.7085
	6	Chloroethane	0.355	0.285	0.239	0.247	0.251	0.289	0.299	0.278	0.282	0.263	0.279	11.93	4.8052
	7	Dichlorofluoromethane	0.736	0.682	0.656	0.577	0.608	0.731	0.734	0.691	0.694	0.669	0.678	7.87	4.8469
	8	Trichlorofluoromethane	0.304	0.273	0.348	0.331	0.336	0.405	0.433	0.393	0.410	0.369	0.360	14.07	5.1831
	9	sec-Propyl alcohol	------	------	------	------	------	------	------	------	------	------	0.000	0.00	0.0000
2	10	Acrolein	------	------	0.013	0.017	0.018	0.021	0.020	0.019	0.020	0.018	0.018	13.39	5.7214
	11	1,1,2-Trichloro-1,2,2-trifluoroethane	0.206	0.215	0.211	0.190	0.188	0.209	0.221	0.214	0.214	0.217	0.208	5.29	5.7605
2	12	Acetone	------	------	0.042	0.038	0.035	0.040	0.034	0.032	0.033	0.029	0.035	11.68	5.7903
	13	1,1-Dichloroethene	0.438	0.400	0.403	0.346	0.337	0.407	0.433	0.400	0.410	0.390	0.396	8.21	6.0313
5	14	tert-Butyl alcohol	------	------	0.010	0.010	0.009	0.012	0.011	0.012	0.012	0.011	0.011	10.14	6.0414
	15	Methyl acetate	------	------	------	------	------	------	------	------	------	------	0.000	0.00	0.0000
	16	Iodomethane	------	------	0.239	0.286	0.357	0.467	0.478	0.451	0.462	0.427	0.396	23.04	6.4896
	17	Methylene chloride	------	0.692	0.528	0.395	0.356	0.414	0.397	0.376	0.379	0.357	0.433	25.46	6.6522
	18	Carbon disulfide	1.084	1.027	1.048	0.926	1.000	1.249	1.293	1.195	1.219	1.162	1.120	10.75	6.7783
3	19	Acrylonitrile	0.033	0.037	0.041	0.041	0.041	0.050	0.045	0.045	0.047	0.042	0.042	11.55	6.7619
	20	tert-Butyl methyl ether (MTBE)	0.407	0.466	0.464	0.448	0.424	0.456	0.418	0.449	0.452	0.426	0.441	4.70	6.8021
	21	trans-1,2-Dichloroethene	0.491	0.462	0.456	0.408	0.410	0.459	0.475	0.458	0.454	0.453	0.453	5.64	7.0401
	22	Acetonitrile	------	------	------	------	------	------	------	------	------	------	0.000	0.00	0.0000
	23	Isopropyl ether (DIPE)	1.038	1.093	1.096	1.061	1.076	1.073	1.041	1.079	1.065	1.059	1.068	1.82	7.3526
	24	Vinyl acetate	0.283	0.290	0.287	0.288	0.278	0.314	0.297	0.328	0.337	0.316	0.302	6.82	7.4940
	25	1,1-Dichloroethane	0.587	0.584	0.580	0.531	0.525	0.599	0.618	0.600	0.605	0.575	0.580	5.25	7.5833
	26	tert-Butyl ethyl ether (ETBE)	0.667	0.776	0.763	0.757	0.749	0.759	0.700	0.745	0.740	0.716	0.737	4.53	7.8809
2	27	2-Butanone	------	0.047	0.052	0.056	0.055	0.056	0.051	0.053	0.056	0.051	0.053	5.87	8.0492
	28	2,2-Dichloropropane	0.289	0.292	0.266	0.246	0.251	0.289	0.318	0.328	0.334	0.335	0.295	11.31	8.3124
	29	cis-1,2-Dichloroethene	0.474	0.488	0.466	0.434	0.434	0.480	0.497	0.491	0.492	0.484	0.474	4.83	8.3704
	30	tert-Butyl formate (TBF)	------	------	------	------	------	------	------	------	------	------	0.000	0.00	0.0000
	31	Chloroform	0.484	0.488	0.481	0.449	0.443	0.498	0.509	0.504	0.502	0.495	0.485	4.64	8.5758
	32	Bromochloromethane	0.217	0.232	0.216	0.194	0.188	0.232	0.229	0.221	0.226	0.207	0.216	7.17	8.8094
	33	Tetrahydrofuran	------	------	------	------	------	------	------	------	------	------	0.000	0.00	0.0000
	34	1,1,1-Trichloroethane	0.381	0.381	0.387	0.355	0.353	0.390	0.404	0.397	0.393	0.399	0.384	4.55	9.1248
	35	Cyclohexane	------	------	------	------	------	------	------	------	------	------	0.000	0.00	0.0000
	36	tert-Amyl methyl ether (TAME)	0.617	0.671	0.666	0.647	0.636	0.658	0.605	0.646	0.637	0.612	0.639	3.53	9.3986
	37	1,2-Dichloroethane-d4	------	------	------	0.173	0.166	0.151	0.174	0.175	0.173	0.161	0.168	5.40	9.5030
	38	CHLOROBENZENE-D5	1	1	1	1	1	1	1	1	1	1	1	0	15.3833
	39	1,1-Dichloropropene	0.193	0.176	0.165	0.160	0.167	0.161	0.170	0.167	0.167	0.173	0.170	5.62	9.3242
	40	Carbon tetrachloride	0.368	0.354	0.357	0.347	0.358	0.361	0.388	0.384	0.384	0.398	0.370	4.66	9.4894
	41	1,2-Dichloroethane	0.233	0.242	0.253	0.242	0.238	0.239	0.238	0.245	0.250	0.243	0.242	2.42	9.6278
	42	Benzene	1.501	1.397	1.391	1.335	1.361	1.305	1.348	1.351	1.347	1.381	1.372	3.87	9.6962
	43	Methylcyclohexane	------	------	------	------	------	------	------	------	------	------	0.000	0.00	0.0000
	44	Trichloroethene	0.444	0.420	0.409	0.392	0.398	0.380	0.404	0.401	0.400	0.415	0.406	4.32	10.5235
	45	1,2-Dichloropropane	0.369	0.378	0.383	0.377	0.385	0.368	0.377	0.387	0.383	0.390	0.380	1.93	10.7646
	46	Bromodichloromethane	0.305	0.318	0.338	0.330	0.344	0.357	0.364	0.377	0.378	0.384	0.350	7.72	11.1396
	47	Dibromomethane	0.124	0.128	0.134	0.134	0.134	0.143	0.139	0.145	0.148	0.141	0.137	5.49	11.2541
	48	2-Chloroethyl vinyl ether	------	0.083	0.085	0.098	0.091	0.079	0.060	0.057	0.055	0.050	0.073	24.14	11.4683
	49	4-Methyl-2-pentanone	------	0.156	0.167	0.202	0.205	0.189	0.162	0.173	0.179	0.165	0.178	9.93	11.5162
	50	cis-1,3-Dichloropropene	0.405	0.437	0.432	0.441	0.450	0.448	0.446	0.466	0.464	0.469	0.446	4.26	11.9669
	51	Toluene-d8	------	------	------	1.216	1.228	0.957	1.194	1.194	1.154	1.145	1.155	8.01	12.4492
	52	Toluene	1.019	0.910	0.899	0.834	0.858	0.852	0.870	0.870	0.855	0.877	0.884	5.92	12.5978
	53	Ethyl methacrylate	0.216	0.231	0.246	0.253	0.253	0.264	0.241	0.268	0.270	0.259	0.250	6.82	12.6811
	54	trans-1,3-Dichloropropene	0.263	0.289	0.291	0.304	0.313	0.320	0.314	0.331	0.336	0.333	0.309	7.45	12.8165
2	55	2-Hexanone	------	------	0.090	0.115	0.114	0.111	0.097	0.106	0.110	0.100	0.105	8.33	13.0368
	56	1,1,2-Trichloroethane	0.169	0.199	0.194	0.200	0.198	0.192	0.186	0.198	0.200	0.196	0.193	4.98	13.1454
	57	1,3-Dichloropropane	0.348	0.370	0.359	0.367	0.358	0.358	0.343	0.361	0.367	0.359	0.359	2.36	13.6096
	58	Tetrachloroethene	0.316	0.304	0.300	0.278	0.293	0.278	0.297	0.293	0.290	0.301	0.295	3.94	13.8432

10/11/06

59	Dibromochloromethane	0.166	0.184	0.192	0.203	0.215	0.225	0.227	0.246	0.250	0.246	0.215	13.38	14.2212
60	1,2-Dibromoethane	0.160	0.183	0.186	0.191	0.192	0.190	0.184	0.195	0.198	0.192	0.187	5.73	14.6349
61	2-Ethyl-1-butanol	------	------	------	------	------	------	------	------	------	------	0.000	0.00	0.0000
62	1-Chlorohexane	0.756	0.692	0.666	0.625	0.663	0.647	0.679	0.666	0.655	0.679	0.673	5.18	14.7911
63	Chlorobenzene	1.031	0.986	0.939	0.876	0.904	0.910	0.921	0.910	0.901	0.917	0.930	4.93	15.4667
64	1,1,1,2-Tetrachloroethane	0.258	0.268	0.261	0.268	0.281	0.271	0.275	0.286	0.282	0.290	0.274	3.91	15.5158
65	Ethylbenzene	1.947	1.790	1.704	1.584	1.656	1.667	1.684	1.651	1.614	1.649	1.695	6.15	15.5202
2 66	m-Xylene & p-Xylene	1.521	1.381	1.303	1.197	1.227	1.277	1.284	1.234	1.215	1.202	1.284	7.82	15.6750
67	o-Xylene	1.411	1.347	1.273	1.168	1.219	1.283	1.270	1.245	1.220	1.238	1.267	5.46	16.6318
68	Styrene	1.006	0.973	0.932	0.891	0.933	1.007	1.004	0.990	0.983	0.988	0.971	4.03	16.6913
69	1,2-DICHLOROBENZENE-D4	1	1	1	1	1	1	1	1	1	1	1	0	21.6627
70	Bromoform	------	0.212	0.260	0.275	0.295	0.301	0.306	0.342	0.341	------	0.291	14.73	17.5167
71	Isopropylbenzene	5.324	4.981	4.791	4.336	4.581	4.391	4.673	4.650	4.409	4.872	4.701	6.49	17.3847
72	1,1,2,2-Tetrachloroethane	0.559	0.648	0.657	0.654	0.631	0.612	0.588	0.654	0.645	0.660	0.631	5.44	17.7403
73	4-Bromofluorobenzene	------	------	1.103	1.163	1.161	0.883	1.138	1.157	1.090	1.130	1.103	8.42	17.9788
74	1,2,3-Trichloropropane	------	0.118	0.145	0.153	0.148	0.140	0.137	0.151	0.147	0.150	0.143	7.61	18.0866
75	trans-1,4-Dichloro-2-butene	------	------	0.104	0.116	0.117	0.116	0.112	0.124	0.124	0.124	0.117	5.99	18.1797
76	n-Propylbenzene	7.026	6.564	6.146	5.576	5.986	5.812	6.169	6.035	5.796	6.268	6.138	6.79	18.2938
77	Bromobenzene	0.969	0.909	0.904	0.834	0.843	0.840	0.867	0.890	0.860	0.919	0.883	4.85	18.4828
78	1,3,5-Trimethylbenzene	4.309	4.006	3.672	3.401	3.654	3.613	3.802	3.702	3.559	3.816	3.753	6.76	18.6435
79	2-Chlorotoluene	3.609	3.512	3.325	2.764	3.034	2.936	3.166	3.062	2.959	3.260	3.163	8.40	18.7596
80	4-Chlorotoluene	3.753	3.305	3.043	2.993	3.052	3.043	3.083	3.130	2.949	3.104	3.146	7.43	18.8503
81	tert-Butylbenzene	3.875	3.601	3.378	3.030	3.254	3.137	3.370	3.306	3.176	3.488	3.362	7.33	19.4798
82	1,2,4-Trimethylbenzene	4.614	4.016	3.714	3.402	3.664	3.639	3.787	3.705	3.564	3.744	3.785	8.74	19.5780
83	sec-Butylbenzene	6.262	5.916	5.414	5.029	5.429	5.249	5.598	5.471	5.242	5.686	5.530	6.47	19.9797
84	p-Isopropyltoluene	4.734	4.438	4.178	3.879	4.260	4.192	4.425	4.293	4.128	4.421	4.295	5.33	20.2803
85	1,3-Dichlorobenzene	2.127	2.004	1.917	1.719	1.824	1.826	1.889	1.876	1.819	1.924	1.893	5.94	20.5853
86	1,4-Dichlorobenzene	2.016	1.939	1.816	1.688	1.773	1.756	1.814	1.801	1.764	1.827	1.819	5.18	20.8279
87	n-Butylbenzene	4.784	4.530	4.187	3.951	4.320	4.275	4.569	4.312	4.206	4.384	4.352	5.33	21.2579
88	1,2-Dichlorobenzene	1.662	1.578	1.536	1.446	1.485	1.508	1.534	1.530	1.496	1.547	1.532	3.81	21.7296
89	1,2-Dibromo-3-chloropropane	------	------	0.052	0.063	0.065	0.076	0.077	0.086	0.089	0.088	0.074	17.93	23.5829
90	1,2,4-Trichlorobenzene	1.072	1.014	0.988	0.992	1.055	1.094	1.121	1.083	1.113	1.061	1.059	4.50	25.7353
91	Hexachlorobutadiene	0.699	0.679	0.666	0.604	0.664	0.661	0.712	0.691	0.669	0.719	0.676	4.84	26.0552
92	Naphthalene	1.622	1.514	1.386	1.381	1.431	1.556	1.512	1.523	1.631	1.491	1.505	5.76	26.3885
93	1,2,3-Trichlorobenzene	0.871	0.839	0.806	0.812	0.868	0.899	0.899	0.875	0.913	0.844	0.863	4.26	26.9867

Spike Amount = Nominal Amount * M
Ave_%RSD : 7.6 Max_%RSD : 25.5

Use Least Square Linear Regression with weighting factor of inverse concentration for comps with %_RSD > 15
Resp_Ratio = xo + x1 * Amt_Ratio

IDX	Parameter	x0	x1	CCF
16	Iodomethane	-0.02529	0.45688	0.9983
17	Methylene chloride	0.01455	0.36930	0.9988
48	2-Chloroethyl vinyl ether	0.00400	0.05569	0.9861*
89	1,2-Dibromo-3-chloropropane	-0.00518	0.08694	0.9984

Use Quadratic Regression of inv conc w.f. for comps of linear reg of inv conc w.f. with CCF < .995
Resp_Ratio = xo + x1 * Amt_Ratio + x2 * Amt_Ratio * Amt_Ratio

IDX	Parameter	x0	x1	x2	CCF2
48	2-Chloroethyl vinyl ether	0.00132	0.07777	-0.00589	0.9961

2023

10/11/06

SECOND SOURCE VERIFICATION

Evaluate Continuing Calibration Report

Data File : D:\HPCHEM\1\DATA\06J05\RJE142.D Vial: 16
Acq On : 6 Oct 2006 1:02 am Operator: DN
Sample : IVOD3J0502 Inst : D3
Misc : 10.0ppb 8260/20.0ppb KET-AA/50.0ppb TBA Multiplr: 1.00
MS Integration Params: 524TAIL.P

Method : D:\HPCHEM\1\METHODS\VOD3J05.M (RTE Integrator)
Title : METHOD 8260
Last Update : Fri Oct 06 11:43:02 2006
Response via : Multiple Level Calibration

Min. RRF : 0.000 Min. Rel. Area : 50% Max. R.T. Dev 0.50min
Max. RRF Dev : 20% Max. Rel. Area : 200%

		Compound	Amount	Calc.	%Dev	Area%	Dev(min)
1	I	1,4-DIFLUOROBENZENE	10.000	10.000	0.0	101	-0.02
2	T	Dichlorodifluoromethane	10.000	9.723	2.8	86	0.00
3	P,T	Chloromethane	10.000	12.183	-21.8#	103	0.00
4	C,T	Vinyl chloride	10.000	9.463	5.4	86	0.00
5	T	Bromomethane	10.000	11.322	-13.2	103	0.00
6	T	Chloroethane	10.000	11.101	-11.0	108	0.00
7	T	Dichlorofluoromethane	10.000	9.810	1.9	92	0.00
8	T	Trichlorofluoromethane	10.000	12.148	-21.5#	109	0.00
9	T	sec-Propyl alcohol	-1.000	0.000	0.0	197	0.00
10	T	Acrolein	20.000	17.605	12.0	78	0.00
11	T	1,1,2-Trichloro-1,2,2-trifl	10.000	10.768	-7.7	108	0.01
12	T	Acetone	20.000	22.151	-10.8	99	0.00
13	C,TM	1,1-Dichloroethene	10.000	11.040	-10.4	108	0.00
14	T	tert-Butyl alcohol	50.000	55.292	-10.6	103	0.00
15	T	Methyl acetate	-1.000	0.000	0.0	130	-0.02
16	T	Iodomethane	10.000	10.802	-8.0	101	0.00
17	T	Methylene chloride	10.000	11.025	-10.3	103	0.00
18	T	Carbon disulfide	10.000	12.163	-21.6#	110	0.00
19	T	Acrylonitrile	30.000	36.268	-20.9#	103	-0.02
20	T	tert-Butyl methyl ether (MT	10.000	10.088	-0.9	98	-0.02
21	T	trans-1,2-Dichloroethene	10.000	10.660	-6.6	106	-0.02
22	T	Acetonitrile	-1.000	0.000	0.0	96	-0.02
23	T	Isopropyl ether (DIPE)	10.000	10.039	-0.4	101	0.00
24	T	Vinyl acetate	10.000	9.746	2.5	94	0.00
25	P,T	1,1-Dichloroethane	10.000	10.713	-7.1	105	0.00
26	T	tert-Butyl ethyl ether (ETB	10.000	10.271	-2.7	100	0.00
27	T	2-Butanone	20.000	21.830	-9.1	103	0.00
28	T	2,2-Dichloropropane	10.000	9.953	0.5	102	0.00
29	T	cis-1,2-Dichloroethene	10.000	10.511	-5.1	105	0.00
30	T	tert-Butyl formate (TBF)	-1.000	0.000	0.0	104	0.00
31	C,T	Chloroform	10.000	10.696	-7.0	105	-0.02
32	T	Bromochloromethane	10.000	10.983	-9.8	103	-0.02
33	T	Tetrahydrofuran	-1.000	0.000	0.0	251	-0.02
34	T	1,1,1-Trichloroethane	10.000	10.507	-5.1	104	-0.02
35	T	Cyclohexane	-1.000	0.000	0.0	32	-0.02
36	T	tert-Amyl methyl ether (TAM	10.000	10.235	-2.3	100	0.00
37	S	1,2-Dichloroethane-d4	10.000	10.136	-1.4	114	0.00
38	I	CHLOROBENZENE-D5	10.000	10.000	0.0	101	0.00
39	T	1,1-Dichloropropene	10.000	9.859	1.4	105	0.00
40	T	Carbon tetrachloride	10.000	10.278	-2.8	106	0.00

(#) = Out of Range

2030

Evaluate Continuing Calibration Report

Data File : D:\HPCHEM\1\DATA\06J05\RJE142.D Vial: 16
Acq On : 6 Oct 2006 1:02 am Operator: DN
Sample : IVOD3J0502 Inst : D3
Misc : 10.0ppb 8260/20.0ppb KET-AA/50.0ppb TBA Multiplr: 1.00
MS Integration Params: 524TAIL.P

Method : D:\HPCHEM\1\METHODS\VOD3J05.M (RTE Integrator)
Title : METHOD 8260
Last Update : Fri Oct 06 11:43:02 2006
Response via : Multiple Level Calibration

Min. RRF : 0.000 Min. Rel. Area : 50% Max. R.T. Dev 0.50min
Max. RRF Dev : 20% Max. Rel. Area : 200%

		Compound	Amount	Calc.	%Dev	Area%	Dev(min)
41	T	1,2-Dichloroethane	10.000	10.062	-0.6	103	-0.02
42	M,T	Benzene	10.000	9.842	1.6	104	0.00
43	T	Methylcyclohexane	-1.000	0.000	0.0	137	0.09
44	M,T	Trichloroethene	10.000	9.813	1.9	106	-0.02
45	C,T	1,2-Dichloropropane	10.000	10.011	-0.1	104	-0.02
46	T	Bromodichloromethane	10.000	10.432	-4.3	103	0.00
47	T	Dibromomethane	10.000	10.341	-3.4	100	-0.02
48	T	2-Chloroethyl vinyl ether	10.000	11.688	-16.9	107	0.00
49	T	4-Methyl-2-pentanone	20.000	21.971	-9.9	104	0.00
50	T	cis-1,3-Dichloropropene	10.000	10.037	-0.4	101	-0.02
51	S	Toluene-d8	10.000	9.134	8.7	111	0.00
52	C,TM	Toluene	10.000	9.912	0.9	104	0.00
53	T	Ethyl methacrylate	10.000	10.438	-4.4	100	-0.02
54	T	trans-1,3-Dichloropropene	10.000	10.055	-0.5	98	-0.02
55	T	2-Hexanone	20.000	21.219	-6.1	102	-0.02
56	T	1,1,2-Trichloroethane	10.000	10.007	-0.1	101	0.00
57	T	1,3-Dichloropropane	10.000	9.896	1.0	100	0.00
58	T	Tetrachloroethene	10.000	9.745	2.6	104	-0.02
59	T	Dibromochloromethane	10.000	10.613	-6.1	102	0.00
60	T	1,2-Dibromoethane	10.000	10.331	-3.3	103	0.00
61	T	2-Ethyl-1-butanol	-1.000	0.000	0.0	0	-14.45#
62	T	1-Chlorohexane	10.000	9.553	4.5	100	0.00
63	P,M	Chlorobenzene	10.000	9.837	1.6	101	0.00
64	T	1,1,1,2-Tetrachloroethane	10.000	10.163	-1.6	104	0.00
65	C,T	Ethylbenzene	10.000	10.066	-0.7	103	0.00
66	T	m-Xylene & p-Xylene	20.000	20.440	-2.2	104	0.00
67	T	o-Xylene	10.000	10.321	-3.2	103	0.00
68	T	Styrene	10.000	10.522	-5.2	102	0.00
69	I	1,2-DICHLOROBENZENE-D4	10.000	10.000	0.0	100	0.00
70	P,T	Bromoform	10.000	10.329	-3.3	100	-0.02
71	T	Isopropylbenzene	10.000	9.685	3.1	104	0.00
72	P,T	1,1,2,2-Tetrachloroethane	10.000	9.670	3.3	100	-0.02
73	S	4-Bromofluorobenzene	10.000	8.900	11.0	111	-0.02
74	T	1,2,3-Trichloropropane	10.000	9.760	2.4	100	0.00
75	T	trans-1,4-Dichloro-2-butene	10.000	9.641	3.6	97	0.00
76	T	n-Propylbenzene	10.000	9.858	1.4	104	0.00
77	T	Bromobenzene	10.000	9.773	2.3	103	0.00
78	T	1,3,5-Trimethylbenzene	10.000	10.016	-0.2	104	0.00
79	T	2-Chlorotoluene	10.000	9.393	6.1	101	0.00
80	T	4-Chlorotoluene	10.000	9.614	3.9	100	0.00

(#) = Out of Range

Evaluate Continuing Calibration Report

Data File : D:\HPCHEM\1\DATA\06J05\RJE142.D Vial: 16
Acq On : 6 Oct 2006 1:02 am Operator: DN
Sample : IVOD3J0502 Inst : D3
Misc : 10.0ppb 8260/20.0ppb KET-AA/50.0ppb TBA Multiplr: 1.00
MS Integration Params: 524TAIL.P

Method : D:\HPCHEM\1\METHODS\VOD3J05.M (RTE Integrator)
Title : METHOD 8260
Last Update : Fri Oct 06 11:43:02 2006
Response via : Multiple Level Calibration

Min. RRF : 0.000 Min. Rel. Area : 50% Max. R.T. Dev 0.50min
Max. RRF Dev : 20% Max. Rel. Area : 200%

		Compound	Amount	Calc.	%Dev	Area%	Dev(min)
81	T	tert-Butylbenzene	10.000	9.716	2.8	104	-0.02
82	T	1,2,4-Trimethylbenzene	10.000	9.967	0.3	104	0.00
83	T	sec-Butylbenzene	10.000	9.911	0.9	105	0.00
84	T	p-Isopropyltoluene	10.000	10.077	-0.8	103	0.00
85	T	1,3-Dichlorobenzene	10.000	9.766	2.3	101	0.00
86	T	1,4-Dichlorobenzene	10.000	9.740	2.6	101	0.00
87	T	n-Butylbenzene	10.000	10.203	-2.0	104	0.00
88	T	1,2-Dichlorobenzene	10.000	9.939	0.6	101	0.00
89	T	1,2-Dibromo-3-chloropropane	10.000	9.328	6.7	100	0.00
90	T	1,2,4-Trichlorobenzene	10.000	10.749	-7.5	104	0.00
91	T	Hexachlorobutadiene	10.000	10.170	-1.7	104	0.00
92	T	Naphthalene	10.000	11.128	-11.3	108	0.00
93	T	1,2,3-Trichlorobenzene	10.000	10.907	-9.1	105	0.00

ev 10/11/06

2032

DAILY CALIBRATION

5A

VOLATILE ORGANIC INSTRUMENT PERFORMANCE CHECK
BROMOFLUOROBENZENE (BFB)

Lab Name: EMAX Inc Contract: LMC BEAUMONT SITE 1
Lab Code: EMXT Case No.: SAS No.: SDG No.: 06L057
Lab File ID: RLE352 BFB Injection Date : 12/10/06
Instrument ID: T-OD3 BFB Injection Time : 08:31
GC Column:RTX502.2ID:0.32mm (mm) Heated Purge: (Y/N) N

m/e	ION ABUNDANCE CRITERIA	% RELATIVE ABUNDANCE
50	15.0 - 40.0% of mass 95	16.28
75	30.0 - 60.0% of mass 95	40.19
95	Base peak, 100% relative abundance	100.00
96	5.0 - 9.0% of mass 95	6.77
173	Less than 2.0% of mass 174	0.00(0.0)1
174	Greater than 50% of mass 95	75.73
175	5.0 - 9.0% of mass 174	5.61(7.4)1
176	95.0 - 101.0% of mass 174	74.82(98.8)1
177	5.0 - 9.0% of mass 176	4.91(6.6)2

1-Value is % mass 174 2-Value is % mass 176

THIS CHECK APPLIES TO THE FOLLOWING SAMPLES, MS, MSD,BLANKS, AND STANDARDS:

	EPA SAMPLE NO.	LAB SAMPLE ID	LAB FILE ID	DATE ANALYZED	TIME ANALYZED
1	VSTD010	CVOD3J05223	RLE354	12/10/06	09:43
2	MBLK1W	VOD3L28Q	RLE358	12/10/06	12:08
3	LCS1W	VOD3L28L	RLE355	12/10/06	10:19
4	LCD1W	VOD3L28C	RLE356	12/10/06	10:55
5	SW-102	L057-03	RLE360	12/10/06	13:20
6	SW-03	L057-04	RLE361	12/10/06	13:56
7	SW-04	L057-05	RLE362	12/10/06	14:32
8	FSW-DEC06	L057-06	RLE363	12/10/06	15:09
9	SW-06	L057-07	RLE364	12/10/06	15:45
10	LSW-DEC06	L057-09	RLE365	12/10/06	16:21
11	MW-67	L057-12	RLE366	12/10/06	16:57
12	MW-15	L057-13	RLE367	12/10/06	17:33
13	MW-18	L057-14	RLE368	12/10/06	18:09
14	MW-13	L057-15	RLE369	12/10/06	18:45

8A

VOLATILE INTERNAL STANDARD AREA AND RT SUMMARY

Lab Name: EMAX Inc
Lab Code: EMXT
Lab File ID: RJE134
Instrument ID: T-OD3
GC Column: RTX502.2 ID: 0.32mm (mm)

Project: LMC BEAUMONT SITE 1
SDG No.: 06L057
Date Analyzed: 10/05/06
Time Analyzed: 20:13
Heated Purge: (Y/N) N

		IS1(DBF)		IS2(CBZ)		IS3(DCB)	
		AREA #	RT #	AREA #	RT #	AREA #	RT #
	12 HOUR STD	1803677	9.98	1625217	15.38	611091	21.66
	UPPER LIMIT	3607354	10.48	3250434	15.88	1222182	22.16
	LOWER LIMIT	901839	9.48	812609	14.88	305546	21.16
	SAMPLE ID						
1	VSTD010	1407282	9.94	1280343	15.34	531241	21.62
2	MBLK1W	1958945	9.93	1680368	15.33	612747	21.61
3	LCS1W	1711343	9.94	1504155	15.34	582842	21.62
4	LCD1W	1764234	9.94	1535945	15.34	574848	21.60
5	SW-102	1953266	9.95	1635150	15.35	562545	21.61
6	SW-03	1864258	9.95	1579182	15.33	564767	21.61
7	SW-04	1730287	9.93	1524075	15.34	567422	21.61
8	FSW-DEC06	1750744	9.94	1552629	15.34	595845	21.62
9	SW-06	1998954	9.94	1710043	15.34	614332	21.60
10	LSW-DEC06	1832662	9.93	1561136	15.33	562553	21.61
11	MW-67	1941578	9.93	1677226	15.34	614484	21.60
12	MW-15	1893831	9.93	1610487	15.33	579533	21.61
13	MW-18	1804316	9.95	1528407	15.33	544179	21.61
14	MW-13	1780339	9.94	1551746	15.34	574868	21.60

IS1 (DFB) = 1,4-Difluorobenzene
IS2 (CBZ) = Chlorobenzene-d5
IS3 (DCB) = 1,2-Dichlorobenzene-d4

AREA UPPER LIMIT = + 100% of internal standard area
AREA LOWER LIMIT = - 50% of internal standard area
AREA UPPER LIMIT = + 50% of surrogate area
AREA LOWER LIMIT = - 50% of surrogate area

Column used to flag internal standard area values with an asterisk
* Values outside of QC limits.

Evaluate Continuing Calibration Report

Data File : D:\HPCHEM\1\DATA\06L08\RLE354.D Vial: 4
Acq On : 10 Dec 2006 9:43 am Operator: DN
Sample : CVOD3J05223 Inst : D3
Misc : 10.0ppb 8260/20.0ppb KET-AA/50.0ppb TBA Multiplr: 1.00
MS Integration Params: 524TAIL.P

Method : D:\HPCHEM\1\METHODS\VOD3J05.M (RTE Integrator)
Title : METHOD 8260
Last Update : Fri Oct 06 11:43:02 2006
Response via : Multiple Level Calibration

Min. RRF : 0.000 Min. Rel. Area : 50% Max. R.T. Dev 0.50min
Max. RRF Dev : 20% Max. Rel. Area : 200%

		Compound	Amount	Calc.	%Dev	Area%	Dev(min)
1	I	1,4-DIFLUOROBENZENE	10.000	10.000	0.0	78	-0.04
2	T	Dichlorodifluoromethane	10.000	9.709	2.9	67	-0.01
3	P,T	Chloromethane	10.000	11.935	-19.4	78	-0.03
4	C,T	Vinyl chloride	10.000	11.772	-17.7	83	-0.03
5	T	Bromomethane	10.000	11.509	-15.1	81	-0.03
6	T	Chloroethane	10.000	11.158	-11.6	84	-0.03
7	T	Dichlorofluoromethane	10.000	10.600	-6.0	77	-0.03
8	T	Trichlorofluoromethane	10.000	12.274	-22.7#	85	-0.03
9	T	sec-Propyl alcohol	-1.000	0.000	0.0	9	0.05
10	T	Acrolein	20.000	10.716	-46.4#	37	-0.03
11	T	1,1,2-Trichloro-1,2,2-trifl	10.000	10.902	-9.0	85	-0.01
12	T	Acetone	20.000	22.439	-12.2	78	-0.01
13	C,TM	1,1-Dichloroethene	10.000	10.410	-4.1	79	-0.04
14	T	tert-Butyl alcohol	50.000	47.122	5.8	68	-0.01
15	T	Methyl acetate	-1.000	0.000	0.0	130	-0.03
16	T	Iodomethane	10.000	9.577	4.2	69	-0.01
17	T	Methylene chloride	10.000	11.428	-14.3	82	-0.03
18	T	Carbon disulfide	10.000	10.051	-0.5	70	-0.03
19	T	Acrylonitrile	30.000	32.178	-7.3	70	-0.03
20	T	tert-Butyl methyl ether (MT	10.000	9.636	3.6	73	-0.03
21	T	trans-1,2-Dichloroethene	10.000	10.437	-4.4	80	-0.04
22	T	Acetonitrile	-1.000	0.000	0.0	77	-0.04
23	T	Isopropyl ether (DIPE)	10.000	10.530	-5.3	82	-0.03
24	T	Vinyl acetate	10.000	5.460	-45.4#	41	-0.03
25	P,T	1,1-Dichloroethane	10.000	10.902	-9.0	82	-0.03
26	T	tert-Butyl ethyl ether (ETB	10.000	10.181	-1.8	77	-0.03
27	T	2-Butanone	20.000	18.235	8.8	67	-0.03
28	T	2,2-Dichloropropane	10.000	5.517	-44.8#	44	-0.03
29	T	cis-1,2-Dichloroethene	10.000	10.470	-4.7	81	-0.03
30	T	tert-Butyl formate (TBF)	-1.000	0.000	0.0	80	-0.03
31	C,T	Chloroform	10.000	11.143	-11.4	85	-0.04
32	T	Bromochloromethane	10.000	11.027	-10.3	80	-0.04
33	T	Tetrahydrofuran	-1.000	0.000	0.0	31	-0.04
34	T	1,1,1-Trichloroethane	10.000	11.040	-10.4	85	-0.04
35	T	Cyclohexane	-1.000	0.000	0.0	87	0.05
36	T	tert-Amyl methyl ether (TAM	10.000	10.120	-1.2	77	-0.03
37	S	1,2-Dichloroethane-d4	10.000	10.705	-7.1	93	-0.03
38	I	CHLOROBENZENE-D5	10.000	10.000	0.0	79	-0.04
39	T	1,1-Dichloropropene	10.000	9.782	2.2	81	-0.04
40	T	Carbon tetrachloride	10.000	10.228	-2.3	83	-0.03

(#) = Out of Range

Evaluate Continuing Calibration Report

Data File : D:\HPCHEM\1\DATA\06L08\RLE354.D Vial: 4
Acq On : 10 Dec 2006 9:43 am Operator: DN
Sample : CVOD3J05223 Inst : D3
Misc : 10.0ppb 8260/20.0ppb KET-AA/50.0ppb TBA Multiplr: 1.00
MS Integration Params: 524TAIL.P

Method : D:\HPCHEM\1\METHODS\VOD3J05.M (RTE Integrator)
Title : METHOD 8260
Last Update : Fri Oct 06 11:43:02 2006
Response via : Multiple Level Calibration

Min. RRF : 0.000 Min. Rel. Area : 50% Max. R.T. Dev 0.50min
Max. RRF Dev : 20% Max. Rel. Area : 200%

		Compound	Amount	Calc.	%Dev	Area%	Dev(min)
41	T	1,2-Dichloroethane	10.000	10.631	-6.3	85	-0.04
42	M,T	Benzene	10.000	10.295	-2.9	85	-0.03
43	T	Methylcyclohexane	-1.000	0.000	0.0	207	-0.04
44	M,T	Trichloroethene	10.000	10.719	-7.2	90	-0.04
45	C,T	1,2-Dichloropropane	10.000	10.753	-7.5	87	-0.04
46	T	Bromodichloromethane	10.000	10.812	-8.1	83	-0.04
47	T	Dibromomethane	10.000	11.220	-12.2	85	-0.04
48	T	2-Chloroethyl vinyl ether	10.000	8.921	10.8	66	-0.04
49	T	4-Methyl-2-pentanone	20.000	19.447	2.8	72	-0.03
50	T	cis-1,3-Dichloropropene	10.000	9.529	4.7	75	-0.04
51	S	Toluene-d8	10.000	10.030	-0.3	95	-0.04
52	C,TM	Toluene	10.000	10.613	-6.1	87	-0.04
53	T	Ethyl methacrylate	10.000	10.492	-4.9	78	-0.04
54	T	trans-1,3-Dichloropropene	10.000	9.431	5.7	72	-0.04
55	T	2-Hexanone	20.000	18.338	8.3	69	-0.04
56	T	1,1,2-Trichloroethane	10.000	11.424	-14.2	90	-0.04
57	T	1,3-Dichloropropane	10.000	10.859	-8.6	86	-0.04
58	T	Tetrachloroethene	10.000	11.146	-11.5	93	-0.06
59	T	Dibromochloromethane	10.000	11.043	-10.4	83	-0.04
60	T	1,2-Dibromoethane	10.000	11.198	-12.0	87	-0.04
61	T	2-Ethyl-1-butanol	-1.000	0.000	0.0	0	-14.45#
62	T	1-Chlorohexane	10.000	9.747	2.5	80	-0.04
63	P,M	Chlorobenzene	10.000	10.646	-6.5	86	-0.04
64	T	1,1,1,2-Tetrachloroethane	10.000	11.215	-12.1	89	-0.04
65	C,T	Ethylbenzene	10.000	10.836	-8.4	87	-0.04
66	T	m-Xylene & p-Xylene	20.000	21.734	-8.7	86	-0.06
67	T	o-Xylene	10.000	11.219	-12.2	87	-0.04
68	T	Styrene	10.000	11.338	-13.4	86	-0.04
69	I	1,2-DICHLOROBENZENE-D4	10.000	10.000	0.0	87	-0.04
70	P,T	Bromoform	10.000	10.266	-2.7	86	-0.06
71	T	Isopropylbenzene	10.000	9.538	4.6	89	-0.06
72	P,T	1,1,2,2-Tetrachloroethane	10.000	9.047	9.5	81	-0.06
73	S	4-Bromofluorobenzene	10.000	10.373	-3.7	113	-0.06
74	T	1,2,3-Trichloropropane	10.000	9.897	1.0	88	-0.06
75	T	trans-1,4-Dichloro-2-butene	10.000	7.176	-28.2#	63	-0.04
76	T	n-Propylbenzene	10.000	9.301	7.0	85	-0.06
77	T	Bromobenzene	10.000	9.814	1.9	90	-0.04
78	T	1,3,5-Trimethylbenzene	10.000	9.499	5.0	86	-0.04
79	T	2-Chlorotoluene	10.000	9.343	6.6	87	-0.04
80	T	4-Chlorotoluene	10.000	8.952	10.5	80	-0.04

(#) = Out of Range

Evaluate Continuing Calibration Report

Data File : D:\HPCHEM\1\DATA\06L08\RLE354.D Vial: 4
Acq On : 10 Dec 2006 9:43 am Operator: DN
Sample : CVOD3J05223 Inst : D3
Misc : 10.0ppb 8260/20.0ppb KET-AA/50.0ppb TBA Multiplr: 1.00
MS Integration Params: 524TAIL.P

Method : D:\HPCHEM\1\METHODS\VOD3J05.M (RTE Integrator)
Title : METHOD 8260
Last Update : Fri Oct 06 11:43:02 2006
Response via : Multiple Level Calibration

Min. RRF : 0.000 Min. Rel. Area : 50% Max. R.T. Dev 0.50min
Max. RRF Dev : 20% Max. Rel. Area : 200%

		Compound	Amount	Calc.	%Dev	Area%	Dev(min)
81	T	tert-Butylbenzene	10.000	9.539	4.6	89	-0.06
82	T	1,2,4-Trimethylbenzene	10.000	9.421	5.8	85	-0.04
83	T	sec-Butylbenzene	10.000	9.490	5.1	87	-0.04
84	T	p-Isopropyltoluene	10.000	9.335	6.6	83	-0.04
85	T	1,3-Dichlorobenzene	10.000	9.356	6.4	84	-0.06
86	T	1,4-Dichlorobenzene	10.000	9.381	6.2	85	-0.06
87	T	n-Butylbenzene	10.000	9.055	9.5	80	-0.06
88	T	1,2-Dichlorobenzene	10.000	9.621	3.8	85	-0.06
89	T	1,2-Dibromo-3-chloropropane	10.000	8.645	13.6	80	-0.04
90	T	1,2,4-Trichlorobenzene	10.000	10.081	-0.8	85	-0.06
91	T	Hexachlorobutadiene	10.000	9.499	5.0	84	-0.04
92	T	Naphthalene	10.000	9.428	5.7	79	-0.06
93	T	1,2,3-Trichlorobenzene	10.000	10.299	-3.0	86	-0.06

Evaluate Continuing Calibration Report

Data File : D:\HPCHEM\1\DATA\06L08\RLE354.D Vial: 4
Acq On : 10 Dec 2006 9:43 am Operator: DN
Sample : CVOD3J05223 Inst : D3
Misc : 10.0ppb 8260/20.0ppb KET-AA/50.0ppb TBA Multiplr: 1.00
MS Integration Params: 524TAIL.P

Method : D:\HPCHEM\1\METHODS\VOD3J05.M (RTE Integrator)
Title : METHOD 8260
Last Update : Fri Oct 06 11:43:02 2006
Response via : Multiple Level Calibration

Min. RRF : 0.000 Min. Rel. Area : 50% Max. R.T. Dev 0.50min
Max. RRF Dev : 20% Max. Rel. Area : 200%

		Compound	AvgRF	CCRF	%Dev	Area%	Dev(min)
1	I	1,4-DIFLUOROBENZENE	1.000	1.000	0.0	78	-0.04
2	T	Dichlorodifluoromethane	0.334	0.324	3.0	67	-0.01
3	P,T	Chloromethane	0.476	0.568	-19.3	78	-0.03
4	C,T	Vinyl chloride	0.370	0.435	-17.6	83	-0.03
5	T	Bromomethane	0.347	0.399	-15.0	81	-0.03
6	T	Chloroethane	0.279	0.311	-11.5	84	-0.03
7	T	Dichlorofluoromethane	0.678	0.718	-5.9	77	-0.03
8	T	Trichlorofluoromethane	0.360	0.442	-22.8#	85	-0.03
9	T	sec-Propyl alcohol	0.000	0.000	0.0	9#	0.05
10	T	Acrolein	0.018	0.010	44.4#	37#	-0.03
11	T	1,1,2-Trichloro-1,2,2-trifl	0.208	0.227	-9.1	85	-0.01
12	T	Acetone	0.035	0.040	-14.3	78	-0.01
13	C,TM	1,1-Dichloroethene	0.396	0.413	-4.3	79	-0.04
14	T	tert-Butyl alcohol	0.011	0.010	9.1	68	-0.01
15	T	Methyl acetate	0.000	0.000	0.0	130	-0.03
16	T	Iodomethane	0.396	0.412	-4.0	69	-0.01
17	T	Methylene chloride	0.433	0.437	-0.9	82	-0.03
18	T	Carbon disulfide	1.120	1.126	-0.5	70	-0.03
19	T	Acrylonitrile	0.042	0.045	-7.1	70	-0.03
20	T	tert-Butyl methyl ether (MT	0.441	0.425	3.6	73	-0.03
21	T	trans-1,2-Dichloroethene	0.453	0.472	-4.2	80	-0.04
22	T	Acetonitrile	0.000	0.000	0.0	77	-0.04
23	T	Isopropyl ether (DIPE)	1.068	1.125	-5.3	82	-0.03
24	T	Vinyl acetate	0.302	0.165	45.4#	41#	-0.03
25	P,T	1,1-Dichloroethane	0.580	0.633	-9.1	82	-0.03
26	T	tert-Butyl ethyl ether (ETB	0.737	0.751	-1.9	77	-0.03
27	T	2-Butanone	0.053	0.048	9.4	67	-0.03
28	T	2,2-Dichloropropane	0.295	0.163	44.7#	44#	-0.03
29	T	cis-1,2-Dichloroethene	0.474	0.496	-4.6	81	-0.03
30	T	tert-Butyl formate (TBF)	0.000	0.000	0.0	80	-0.03
31	C,T	Chloroform	0.485	0.541	-11.5	85	-0.04
32	T	Bromochloromethane	0.216	0.239	-10.6	80	-0.04
33	T	Tetrahydrofuran	0.000	0.000	0.0	31#	-0.04
34	T	1,1,1-Trichloroethane	0.384	0.424	-10.4	85	-0.04
35	T	Cyclohexane	0.000	0.000	0.0	87	0.05
36	T	tert-Amyl methyl ether (TAM	0.639	0.647	-1.3	77	-0.03
37	S	1,2-Dichloroethane-d4	0.168	0.180	-7.1	93	-0.03
38	I	CHLOROBENZENE-D5	1.000	1.000	0.0	79	-0.04
39	T	1,1-Dichloropropene	0.170	0.166	2.4	81	-0.04
40	T	Carbon tetrachloride	0.370	0.378	-2.2	83	-0.03

(#) = Out of Range

Evaluate Continuing Calibration Report

Data File : D:\HPCHEM\1\DATA\06L08\RLE354.D Vial: 4
Acq On : 10 Dec 2006 9:43 am Operator: DN
Sample : CVOD3J05223 Inst : D3
Misc : 10.0ppb 8260/20.0ppb KET-AA/50.0ppb TBA Multiplr: 1.00
MS Integration Params: 524TAIL.P

Method : D:\HPCHEM\1\METHODS\VOD3J05.M (RTE Integrator)
Title : METHOD 8260
Last Update : Fri Oct 06 11:43:02 2006
Response via : Multiple Level Calibration

Min. RRF : 0.000 Min. Rel. Area : 50% Max. R.T. Dev 0.50min
Max. RRF Dev : 20% Max. Rel. Area : 200%

		Compound	AvgRF	CCRF	%Dev	Area%	Dev(min)
41	T	1,2-Dichloroethane	0.242	0.258	-6.6	85	-0.04
42	M,T	Benzene	1.372	1.412	-2.9	85	-0.03
43	T	Methylcyclohexane	0.000	0.000	0.0	207#	-0.04
44	M,T	Trichloroethene	0.406	0.436	-7.4	90	-0.04
45	C,T	1,2-Dichloropropane	0.380	0.408	-7.4	87	-0.04
46	T	Bromodichloromethane	0.350	0.378	-8.0	83	-0.04
47	T	Dibromomethane	0.137	0.154	-12.4	85	-0.04
48	T	2-Chloroethyl vinyl ether	0.073	0.066	9.6	66	-0.04
49	T	4-Methyl-2-pentanone	0.178	0.173	2.8	72	-0.03
50	T	cis-1,3-Dichloropropene	0.446	0.425	4.7	75	-0.04
51	S	Toluene-d8	1.155	1.159	-0.3	95	-0.04
52	C,TM	Toluene	0.884	0.939	-6.2	87	-0.04
53	T	Ethyl methacrylate	0.250	0.262	-4.8	78	-0.04
54	T	trans-1,3-Dichloropropene	0.309	0.292	5.5	72	-0.04
55	T	2-Hexanone	0.105	0.097	7.6	69	-0.04
56	T	1,1,2-Trichloroethane	0.193	0.221	-14.5	90	-0.04
57	T	1,3-Dichloropropane	0.359	0.390	-8.6	86	-0.04
58	T	Tetrachloroethene	0.295	0.329	-11.5	93	-0.06
59	T	Dibromochloromethane	0.215	0.238	-10.7	83	-0.04
60	T	1,2-Dibromoethane	0.187	0.210	-12.3	87	-0.04
61	T	2-Ethyl-1-butanol	0.000	0.000	0.0	0#	-14.45#
62	T	1-Chlorohexane	0.673	0.656	2.5	80	-0.04
63	P,M	Chlorobenzene	0.930	0.990	-6.5	86	-0.04
64	T	1,1,1,2-Tetrachloroethane	0.274	0.307	-12.0	89	-0.04
65	C,T	Ethylbenzene	1.695	1.836	-8.3	87	-0.04
66	T	m-Xylene & p-Xylene	1.284	1.395	-8.6	86	-0.06
67	T	o-Xylene	1.267	1.422	-12.2	87	-0.04
68	T	Styrene	0.971	1.101	-13.4	86	-0.04
69	I	1,2-DICHLOROBENZENE-D4	1.000	1.000	0.0	87	-0.04
70	P,T	Bromoform	0.291	0.299	-2.7	86	-0.06
71	T	Isopropylbenzene	4.701	4.483	4.6	89	-0.06
72	P,T	1,1,2,2-Tetrachloroethane	0.631	0.571	9.5	81	-0.06
73	S	4-Bromofluorobenzene	1.103	1.144	-3.7	113	-0.06
74	T	1,2,3-Trichloropropane	0.143	0.142	0.7	88	-0.06
75	T	trans-1,4-Dichloro-2-butene	0.117	0.084	28.2#	63	-0.04
76	T	n-Propylbenzene	6.138	5.709	7.0	85	-0.06
77	T	Bromobenzene	0.883	0.867	1.8	90	-0.04
78	T	1,3,5-Trimethylbenzene	3.753	3.566	5.0	86	-0.04
79	T	2-Chlorotoluene	3.163	2.955	6.6	87	-0.04
80	T	4-Chlorotoluene	3.146	2.816	10.5	80	-0.04

(#) = Out of Range

Evaluate Continuing Calibration Report

Data File : D:\HPCHEM\1\DATA\06L08\RLE354.D Vial: 4
Acq On : 10 Dec 2006 9:43 am Operator: DN
Sample : CVOD3J05223 Inst : D3
Misc : 10.0ppb 8260/20.0ppb KET-AA/50.0ppb TBA Multiplr: 1.00
MS Integration Params: 524TAIL.P

Method : D:\HPCHEM\1\METHODS\VOD3J05.M (RTE Integrator)
Title : METHOD 8260
Last Update : Fri Oct 06 11:43:02 2006
Response via : Multiple Level Calibration

Min. RRF : 0.000 Min. Rel. Area : 50% Max. R.T. Dev 0.50min
Max. RRF Dev : 20% Max. Rel. Area : 200%

		Compound	AvgRF	CCRF	%Dev	Area%	Dev(min)
81	T	tert-Butylbenzene	3.362	3.207	4.6	89	-0.06
82	T	1,2,4-Trimethylbenzene	3.785	3.566	5.8	85	-0.04
83	T	sec-Butylbenzene	5.530	5.248	5.1	87	-0.04
84	T	p-Isopropyltoluene	4.295	4.009	6.7	83	-0.04
85	T	1,3-Dichlorobenzene	1.893	1.771	6.4	84	-0.06
86	T	1,4-Dichlorobenzene	1.819	1.707	6.2	85	-0.06
87	T	n-Butylbenzene	4.352	3.941	9.4	80	-0.06
88	T	1,2-Dichlorobenzene	1.532	1.474	3.8	85	-0.06
89	T	1,2-Dibromo-3-chloropropane	0.074	0.070	5.4	80	-0.04
90	T	1,2,4-Trichlorobenzene	1.059	1.068	-0.8	85	-0.06
91	T	Hexachlorobutadiene	0.676	0.642	5.0	84	-0.04
92	T	Naphthalene	1.505	1.419	5.7	79	-0.06
93	T	1,2,3-Trichlorobenzene	0.863	0.889	-3.0	86	-0.06

2041

5A

VOLATILE ORGANIC INSTRUMENT PERFORMANCE CHECK

BROMOFLUOROBENZENE (BFB)

Lab Name: EMAX Inc Contract: LMC BEAUMONT SITE 1

Lab Code: EMXT Case No.: SAS No.: SDG No.: 06L057

Lab File ID: RLE419 BFB Injection Date : 12/12/06

Instrument ID: T-OD3 BFB Injection Time : 12:29

GC Column:RTX502.2ID:0.32mm (mm) Heated Purge: (Y/N) N

m/e	ION ABUNDANCE CRITERIA	% RELATIVE ABUNDANCE
50	15.0 - 40.0% of mass 95	16.01
75	30.0 - 60.0% of mass 95	40.56
95	Base peak, 100% relative abundance	100.00
96	5.0 - 9.0% of mass 95	6.54
173	Less than 2.0% of mass 174	0.00(0.0)1
174	Greater than 50% of mass 95	75.85
175	5.0 - 9.0% of mass 174	5.91(7.8)1
176	95.0 - 101.0% of mass 174	73.98(97.5)1
177	5.0 - 9.0% of mass 176	4.90(6.6)2

1-Value is % mass 174 2-Value is % mass 176

THIS CHECK APPLIES TO THE FOLLOWING SAMPLES, MS, MSD,BLANKS, AND STANDARDS:

	EPA SAMPLE NO.	LAB SAMPLE ID	LAB FILE ID	DATE ANALYZED	TIME ANALYZED
1	VSTD010	CVOD3J05229	RLE421	12/12/06	13:42
2	MBLK2W	VOD3L33Q	RLE425	12/12/06	16:06
3	LCS2W	VOD3L33L	RLE422	12/12/06	14:18
4	LCD2W	VOD3L33C	RLE423	12/12/06	14:54
5	LTB-120506	L057-01R	RLE427	12/12/06	17:19
6	SW-02	L057-02R	RLE428	12/12/06	17:55
7	SW-07	L057-08R	RLE429	12/12/06	18:31
8	TB-120606	L057-10R	RLE430	12/12/06	19:07
9	EB-120606-PP	L057-11R	RLE431	12/12/06	19:43
10	SW-07MS	L057-08U	RLE437	12/12/06	23:21
11	SW-07MSD	L057-08V	RLE438	12/12/06	23:57

8A

VOLATILE INTERNAL STANDARD AREA AND RT SUMMARY

Lab Name: EMAX Inc
Lab Code: EMXT
Lab File ID: RJE134
Instrument ID: T-OD3
GC Column: RTX502.2 ID: 0.32mm (mm)

Project: LMC BEAUMONT SITE 1
SDG No.: 06L057
Date Analyzed: 10/05/06
Time Analyzed: 20:13
Heated Purge: (Y/N) N

		IS1(DBF)		IS2(CBZ)		IS3(DCB)	
		AREA #	RT #	AREA #	RT #	AREA #	RT #
	12 HOUR STD	1803677	9.98	1625217	15.38	611091	21.66
	UPPER LIMIT	3607354	10.48	3250434	15.88	1222182	22.16
	LOWER LIMIT	901839	9.48	812609	14.88	305546	21.16
	SAMPLE ID						
1	VSTD010	1886332	9.95	1686925	15.35	676605	21.61
2	MBLK2W	2149130	9.95	1844795	15.35	647444	21.61
3	LCS2W	1902068	9.94	1598081	15.34	573553	21.62
4	LCD2W	2013716	9.95	1739906	15.35	650275	21.63
5	LTB-120506	2021721	9.95	1742888	15.35	608853	21.63
6	SW-02	2028921	9.95	1686757	15.35	577179	21.63
7	SW-07	1607087	9.95	1413729	15.35	513654	21.63
8	TB-120606	1873394	9.95	1613296	15.35	603058	21.63
9	EB-120606-PP	1899036	9.95	1608226	15.35	579098	21.61
10	SW-07MS	1395448	9.95	1216666	15.33	463488	21.61
11	SW-07MSD	1578561	9.93	1363516	15.33	511202	21.61

IS1 (DFB) = 1,4-Difluorobenzene
IS2 (CBZ) = Chlorobenzene-d5
IS3 (DCB) = 1,2-Dichlorobenzene-d4

AREA UPPER LIMIT = + 100% of internal standard area
AREA LOWER LIMIT = - 50% of internal standard area
AREA UPPER LIMIT = + 50% of surrogate area
AREA LOWER LIMIT = - 50% of surrogate area

Column used to flag internal standard area values with an asterisk
* Values outside of QC limits.

Evaluate Continuing Calibration Report

Data File : D:\HPCHEM\1\DATA\06L12\RLE421.D Vial: 4
Acq On : 12 Dec 2006 1:42 pm Operator: DN
Sample : CVOD3J05229 Inst : D3
Misc : 10.0ppb 8260/20.0ppb KET-AA/50.0ppb TBA Multiplr: 1.00
MS Integration Params: 524TAIL.P

Method : D:\HPCHEM\1\METHODS\VOD3J05.M (RTE Integrator)
Title : METHOD 8260
Last Update : Fri Oct 06 11:43:02 2006
Response via : Multiple Level Calibration

Min. RRF : 0.000 Min. Rel. Area : 50% Max. R.T. Dev 0.50min
Max. RRF Dev : 20% Max. Rel. Area : 200%

		Compound	Amount	Calc.	%Dev	Area%	Dev(min)
1	I	1,4-DIFLUOROBENZENE	10.000	10.000	0.0	105	-0.03
2	T	Dichlorodifluoromethane	10.000	8.769	12.3	81	-0.03
3	P,T	Chloromethane	10.000	6.912	30.9#	61	-0.03
4	C,T	Vinyl chloride	10.000	8.079	19.2	76	-0.03
5	T	Bromomethane	10.000	10.148	-1.5	96	-0.04
6	T	Chloroethane	10.000	9.839	1.6	99	-0.03
7	T	Dichlorofluoromethane	10.000	8.957	10.4	87	-0.04
8	T	Trichlorofluoromethane	10.000	11.443	-14.4	106	-0.04
9	T	sec-Propyl alcohol	-1.000	0.000	0.0	55	-0.03
10	T	Acrolein	20.000	16.320	18.4	75	-0.03
11	T	1,1,2-Trichloro-1,2,2-trifl	10.000	10.437	-4.4	109	-0.03
12	T	Acetone	20.000	18.377	8.1	85	-0.01
13	C,TM	1,1-Dichloroethene	10.000	9.476	5.2	96	-0.04
14	T	tert-Butyl alcohol	50.000	55.162	-10.3	106	0.00
15	T	Methyl acetate	-1.000	0.000	0.0	77	-0.03
16	T	Iodomethane	10.000	8.172	18.3	78	-0.01
17	T	Methylene chloride	10.000	9.780	2.2	95	-0.03
18	T	Carbon disulfide	10.000	8.545	14.6	80	-0.04
19	T	Acrylonitrile	30.000	28.813	4.0	85	-0.03
20	T	tert-Butyl methyl ether (MT	10.000	9.573	4.3	97	-0.03
21	T	trans-1,2-Dichloroethene	10.000	9.462	5.4	98	-0.03
22	T	Acetonitrile	-1.000	0.000	0.0	94	-0.03
23	T	Isopropyl ether (DIPE)	10.000	9.442	5.6	98	-0.01
24	T	Vinyl acetate	10.000	10.251	-2.5	103	-0.03
25	P,T	1,1-Dichloroethane	10.000	10.023	-0.2	102	-0.03
26	T	tert-Butyl ethyl ether (ETB	10.000	9.552	4.5	97	-0.03
27	T	2-Butanone	20.000	18.137	9.3	89	-0.01
28	T	2,2-Dichloropropane	10.000	11.875	-18.8	127	-0.03
29	T	cis-1,2-Dichloroethene	10.000	10.259	-2.6	106	-0.03
30	T	tert-Butyl formate (TBF)	-1.000	0.000	0.0	103	-0.03
31	C,T	Chloroform	10.000	10.296	-3.0	105	-0.03
32	T	Bromochloromethane	10.000	9.581	4.2	94	-0.04
33	T	Tetrahydrofuran	-1.000	0.000	0.0	136	-0.03
34	T	1,1,1-Trichloroethane	10.000	10.319	-3.2	106	-0.04
35	T	Cyclohexane	-1.000	0.000	0.0	93	-0.03
36	T	tert-Amyl methyl ether (TAM	10.000	9.702	3.0	99	-0.03
37	S	1,2-Dichloroethane-d4	10.000	10.828	-8.3	126	-0.03
38	I	CHLOROBENZENE-D5	10.000	10.000	0.0	104	-0.03
39	T	1,1-Dichloropropene	10.000	9.375	6.3	103	-0.03
40	T	Carbon tetrachloride	10.000	10.116	-1.2	108	-0.03

(#) = Out of Range

Evaluate Continuing Calibration Report

Data File : D:\HPCHEM\1\DATA\06L12\RLE421.D Vial: 4
Acq On : 12 Dec 2006 1:42 pm Operator: DN
Sample : CVOD3J05229 Inst : D3
Misc : 10.0ppb 8260/20.0ppb KET-AA/50.0ppb TBA Multiplr: 1.00
MS Integration Params: 524TAIL.P

Method : D:\HPCHEM\1\METHODS\VOD3J05.M (RTE Integrator)
Title : METHOD 8260
Last Update : Fri Oct 06 11:43:02 2006
Response via : Multiple Level Calibration

Min. RRF : 0.000 Min. Rel. Area : 50% Max. R.T. Dev 0.50min
Max. RRF Dev : 20% Max. Rel. Area : 200%

		Compound	Amount	Calc.	%Dev	Area%	Dev(min)
41	T	1,2-Dichloroethane	10.000	9.956	0.4	105	-0.03
42	M,T	Benzene	10.000	9.504	5.0	104	-0.03
43	T	Methylcyclohexane	-1.000	0.000	0.0	147	0.08
44	M,T	Trichloroethene	10.000	9.721	2.8	108	-0.04
45	C,T	1,2-Dichloropropane	10.000	9.974	0.3	107	-0.03
46	T	Bromodichloromethane	10.000	10.294	-2.9	105	-0.03
47	T	Dibromomethane	10.000	10.494	-4.9	105	-0.04
48	T	2-Chloroethyl vinyl ether	10.000	10.050	-0.5	96	-0.03
49	T	4-Methyl-2-pentanone	20.000	18.128	9.4	88	-0.03
50	T	cis-1,3-Dichloropropene	10.000	9.957	0.4	103	-0.04
51	S	Toluene-d8	10.000	9.963	0.4	125	-0.03
52	C,TM	Toluene	10.000	9.749	2.5	105	-0.03
53	T	Ethyl methacrylate	10.000	10.638	-6.4	104	-0.04
54	T	trans-1,3-Dichloropropene	10.000	9.932	0.7	100	-0.04
55	T	2-Hexanone	20.000	17.913	10.4	88	-0.04
56	T	1,1,2-Trichloroethane	10.000	10.719	-7.2	112	-0.03
57	T	1,3-Dichloropropane	10.000	10.171	-1.7	106	-0.03
58	T	Tetrachloroethene	10.000	10.033	-0.3	111	-0.04
59	T	Dibromochloromethane	10.000	10.674	-6.7	106	-0.03
60	T	1,2-Dibromoethane	10.000	10.664	-6.6	109	-0.04
61	T	2-Ethyl-1-butanol	-1.000	0.000	0.0	0	-14.45#
62	T	1-Chlorohexane	10.000	9.552	4.5	103	-0.03
63	P,M	Chlorobenzene	10.000	9.752	2.5	103	-0.04
64	T	1,1,1,2-Tetrachloroethane	10.000	10.493	-4.9	110	-0.03
65	C,T	Ethylbenzene	10.000	9.733	2.7	103	-0.03
66	T	m-Xylene & p-Xylene	20.000	19.552	2.2	102	-0.04
67	T	o-Xylene	10.000	9.928	0.7	102	-0.04
68	T	Styrene	10.000	10.248	-2.5	103	-0.03
69	I	1,2-DICHLOROBENZENE-D4	10.000	10.000	0.0	111	-0.04
70	P,T	Bromoform	10.000	10.174	-1.7	109	-0.04
71	T	Isopropylbenzene	10.000	8.942	10.6	106	-0.04
72	P,T	1,1,2,2-Tetrachloroethane	10.000	9.224	7.8	105	-0.04
73	S	4-Bromofluorobenzene	10.000	10.536	-5.4	146	-0.04
74	T	1,2,3-Trichloropropane	10.000	9.843	1.6	112	-0.04
75	T	trans-1,4-Dichloro-2-butene	10.000	8.948	10.5	100	-0.03
76	T	n-Propylbenzene	10.000	8.810	11.9	103	-0.04
77	T	Bromobenzene	10.000	9.162	8.4	107	-0.03
78	T	1,3,5-Trimethylbenzene	10.000	8.832	11.7	102	-0.03
79	T	2-Chlorotoluene	10.000	8.141	18.6	97	-0.04
80	T	4-Chlorotoluene	10.000	8.067	19.3	92	-0.04

(#) = Out of Range

2045

Evaluate Continuing Calibration Report

Data File : D:\HPCHEM\1\DATA\06L12\RLE421.D Vial: 4
Acq On : 12 Dec 2006 1:42 pm Operator: DN
Sample : CVOD3J05229 Inst : D3
Misc : 10.0ppb 8260/20.0ppb KET-AA/50.0ppb TBA Multiplr: 1.00
MS Integration Params: 524TAIL.P

Method : D:\HPCHEM\1\METHODS\VOD3J05.M (RTE Integrator)
Title : METHOD 8260
Last Update : Fri Oct 06 11:43:02 2006
Response via : Multiple Level Calibration

Min. RRF : 0.000 Min. Rel. Area : 50% Max. R.T. Dev 0.50min
Max. RRF Dev : 20% Max. Rel. Area : 200%

		Compound	Amount	Calc.	%Dev	Area%	Dev(min)
81	T	tert-Butylbenzene	10.000	8.696	13.0	103	-0.04
82	T	1,2,4-Trimethylbenzene	10.000	8.684	13.2	100	-0.04
83	T	sec-Butylbenzene	10.000	8.991	10.1	105	-0.04
84	T	p-Isopropyltoluene	10.000	8.935	10.6	101	-0.03
85	T	1,3-Dichlorobenzene	10.000	8.811	11.9	101	-0.04
86	T	1,4-Dichlorobenzene	10.000	8.740	12.6	100	-0.04
87	T	n-Butylbenzene	10.000	8.980	10.2	101	-0.04
88	T	1,2-Dichlorobenzene	10.000	8.963	10.4	101	-0.04
89	T	1,2-Dibromo-3-chloropropane	10.000	9.028	9.7	107	-0.04
90	T	1,2,4-Trichlorobenzene	10.000	9.498	5.0	102	-0.04
91	T	Hexachlorobutadiene	10.000	9.899	1.0	112	-0.04
92	T	Naphthalene	10.000	9.006	9.9	96	-0.04
93	T	1,2,3-Trichlorobenzene	10.000	9.476	5.2	101	-0.04

Evaluate Continuing Calibration Report

Data File : D:\HPCHEM\1\DATA\06L12\RLE421.D Vial: 4
Acq On : 12 Dec 2006 1:42 pm Operator: DN
Sample : CVOD3J05229 Inst : D3
Misc : 10.0ppb 8260/20.0ppb KET-AA/50.0ppb TBA Multiplr: 1.00
MS Integration Params: 524TAIL.P

Method : D:\HPCHEM\1\METHODS\VOD3J05.M (RTE Integrator)
Title : METHOD 8260
Last Update : Fri Oct 06 11:43:02 2006
Response via : Multiple Level Calibration

Min. RRF : 0.000 Min. Rel. Area : 50% Max. R.T. Dev 0.50min
Max. RRF Dev : 20% Max. Rel. Area : 200%

		Compound	AvgRF	CCRF	%Dev	Area%	Dev(min)
1	I	1,4-DIFLUOROBENZENE	1.000	1.000	0.0	105	-0.03
2	T	Dichlorodifluoromethane	0.334	0.293	12.3	81	-0.03
3	P,T	Chloromethane	0.476	0.329	30.9#	61	-0.03
4	C,T	Vinyl chloride	0.370	0.299	19.2	76	-0.03
5	T	Bromomethane	0.347	0.352	-1.4	96	-0.04
6	T	Chloroethane	0.279	0.274	1.8	99	-0.03
7	T	Dichlorofluoromethane	0.678	0.607	10.5	87	-0.04
8	T	Trichlorofluoromethane	0.360	0.412	-14.4	106	-0.04
9	T	sec-Propyl alcohol	0.000	0.000	0.0	55	-0.03
10	T	Acrolein	0.018	0.015	16.7	75	-0.03
11	T	1,1,2-Trichloro-1,2,2-trifl	0.208	0.218	-4.8	109	-0.03
12	T	Acetone	0.035	0.033	5.7	85	-0.01
13	C,TM	1,1-Dichloroethene	0.396	0.376	5.1	96	-0.04
14	T	tert-Butyl alcohol	0.011	0.012	-9.1	106	0.00
15	T	Methyl acetate	0.000	0.000	0.0	77	-0.03
16	T	Iodomethane	0.396	0.348	12.1	78	-0.01
17	T	Methylene chloride	0.433	0.376	13.2	95	-0.03
18	T	Carbon disulfide	1.120	0.957	14.6	80	-0.04
19	T	Acrylonitrile	0.042	0.041	2.4	85	-0.03
20	T	tert-Butyl methyl ether (MT	0.441	0.422	4.3	97	-0.03
21	T	trans-1,2-Dichloroethene	0.453	0.428	5.5	98	-0.03
22	T	Acetonitrile	0.000	0.000	0.0	94	-0.03
23	T	Isopropyl ether (DIPE)	1.068	1.009	5.5	98	-0.01
24	T	Vinyl acetate	0.302	0.310	-2.6	103	-0.03
25	P,T	1,1-Dichloroethane	0.580	0.582	-0.3	102	-0.03
26	T	tert-Butyl ethyl ether (ETB	0.737	0.704	4.5	97	-0.03
27	T	2-Butanone	0.053	0.048	9.4	89	-0.01
28	T	2,2-Dichloropropane	0.295	0.350	-18.6	127	-0.03
29	T	cis-1,2-Dichloroethene	0.474	0.486	-2.5	106	-0.03
30	T	tert-Butyl formate (TBF)	0.000	0.000	0.0	103	-0.03
31	C,T	Chloroform	0.485	0.500	-3.1	105	-0.03
32	T	Bromochloromethane	0.216	0.207	4.2	94	-0.04
33	T	Tetrahydrofuran	0.000	0.000	0.0	136	-0.03
34	T	1,1,1-Trichloroethane	0.384	0.396	-3.1	106	-0.04
35	T	Cyclohexane	0.000	0.000	0.0	93	-0.03
36	T	tert-Amyl methyl ether (TAM	0.639	0.620	3.0	99	-0.03
37	S	1,2-Dichloroethane-d4	0.168	0.182	-8.3	126	-0.03
38	I	CHLOROBENZENE-D5	1.000	1.000	0.0	104	-0.03
39	T	1,1-Dichloropropene	0.170	0.159	6.5	103	-0.03
40	T	Carbon tetrachloride	0.370	0.374	-1.1	108	-0.03

(#) = Out of Range

Evaluate Continuing Calibration Report

Data File : D:\HPCHEM\1\DATA\06L12\RLE421.D Vial: 4
Acq On : 12 Dec 2006 1:42 pm Operator: DN
Sample : CVOD3J05229 Inst : D3
Misc : 10.0ppb 8260/20.0ppb KET-AA/50.0ppb TBA Multiplr: 1.00
MS Integration Params: 524TAIL.P

Method : D:\HPCHEM\1\METHODS\VOD3J05.M (RTE Integrator)
Title : METHOD 8260
Last Update : Fri Oct 06 11:43:02 2006
Response via : Multiple Level Calibration

Min. RRF : 0.000 Min. Rel. Area : 50% Max. R.T. Dev 0.50min
Max. RRF Dev : 20% Max. Rel. Area : 200%

		Compound	AvgRF	CCRF	%Dev	Area%	Dev(min)
41	T	1,2-Dichloroethane	0.242	0.241	0.4	105	-0.03
42	M,T	Benzene	1.372	1.304	5.0	104	-0.03
43	T	Methylcyclohexane	0.000	0.000	0.0	147	0.08
44	M,T	Trichloroethene	0.406	0.395	2.7	108	-0.04
45	C,T	1,2-Dichloropropane	0.380	0.379	0.3	107	-0.03
46	T	Bromodichloromethane	0.350	0.360	-2.9	105	-0.03
47	T	Dibromomethane	0.137	0.144	-5.1	105	-0.04
48	T	2-Chloroethyl vinyl ether	0.073	0.074	-1.4	96	-0.03
49	T	4-Methyl-2-pentanone	0.178	0.161	9.6	88	-0.03
50	T	cis-1,3-Dichloropropene	0.446	0.444	0.4	103	-0.04
51	S	Toluene-d8	1.155	1.151	0.3	125	-0.03
52	C,TM	Toluene	0.884	0.862	2.5	105	-0.03
53	T	Ethyl methacrylate	0.250	0.266	-6.4	104	-0.04
54	T	trans-1,3-Dichloropropene	0.309	0.307	0.6	100	-0.04
55	T	2-Hexanone	0.105	0.094	10.5	88	-0.04
56	T	1,1,2-Trichloroethane	0.193	0.207	-7.3	112	-0.03
57	T	1,3-Dichloropropane	0.359	0.365	-1.7	106	-0.03
58	T	Tetrachloroethene	0.295	0.296	-0.3	111	-0.04
59	T	Dibromochloromethane	0.215	0.230	-7.0	106	-0.03
60	T	1,2-Dibromoethane	0.187	0.200	-7.0	109	-0.04
61	T	2-Ethyl-1-butanol	0.000	0.000	0.0	0#	-14.45#
62	T	1-Chlorohexane	0.673	0.643	4.5	103	-0.03
63	P,M	Chlorobenzene	0.930	0.906	2.6	103	-0.04
64	T	1,1,1,2-Tetrachloroethane	0.274	0.288	-5.1	110	-0.03
65	C,T	Ethylbenzene	1.695	1.649	2.7	103	-0.03
66	T	m-Xylene & p-Xylene	1.284	1.255	2.3	102	-0.04
67	T	o-Xylene	1.267	1.258	0.7	102	-0.04
68	T	Styrene	0.971	0.995	-2.5	103	-0.03
69	I	1,2-DICHLOROBENZENE-D4	1.000	1.000	0.0	111	-0.04
70	P,T	Bromoform	0.291	0.296	-1.7	109	-0.04
71	T	Isopropylbenzene	4.701	4.203	10.6	106	-0.04
72	P,T	1,1,2,2-Tetrachloroethane	0.631	0.582	7.8	105	-0.04
73	S	4-Bromofluorobenzene	1.103	1.162	-5.3	146	-0.04
74	T	1,2,3-Trichloropropane	0.143	0.141	1.4	112	-0.04
75	T	trans-1,4-Dichloro-2-butene	0.117	0.105	10.3	100	-0.03
76	T	n-Propylbenzene	6.138	5.407	11.9	103	-0.04
77	T	Bromobenzene	0.883	0.809	8.4	107	-0.03
78	T	1,3,5-Trimethylbenzene	3.753	3.315	11.7	102	-0.03
79	T	2-Chlorotoluene	3.163	2.575	18.6	97	-0.04
80	T	4-Chlorotoluene	3.146	2.538	19.3	92	-0.04

(#) = Out of Range

Evaluate Continuing Calibration Report

Data File : D:\HPCHEM\1\DATA\06L12\RLE421.D Vial: 4
Acq On : 12 Dec 2006 1:42 pm Operator: DN
Sample : CVOD3J05229 Inst : D3
Misc : 10.0ppb 8260/20.0ppb KET-AA/50.0ppb TBA Multiplr: 1.00
MS Integration Params: 524TAIL.P

Method : D:\HPCHEM\1\METHODS\VOD3J05.M (RTE Integrator)
Title : METHOD 8260
Last Update : Fri Oct 06 11:43:02 2006
Response via : Multiple Level Calibration

Min. RRF : 0.000 Min. Rel. Area : 50% Max. R.T. Dev 0.50min
Max. RRF Dev : 20% Max. Rel. Area : 200%

		Compound	AvgRF	CCRF	%Dev	Area%	Dev(min)
81	T	tert-Butylbenzene	3.362	2.923	13.1	103	-0.04
82	T	1,2,4-Trimethylbenzene	3.785	3.287	13.2	100	-0.04
83	T	sec-Butylbenzene	5.530	4.972	10.1	105	-0.04
84	T	p-Isopropyltoluene	4.295	3.838	10.6	101	-0.03
85	T	1,3-Dichlorobenzene	1.893	1.668	11.9	101	-0.04
86	T	1,4-Dichlorobenzene	1.819	1.590	12.6	100	-0.04
87	T	n-Butylbenzene	4.352	3.908	10.2	101	-0.04
88	T	1,2-Dichlorobenzene	1.532	1.373	10.4	101	-0.04
89	T	1,2-Dibromo-3-chloropropane	0.074	0.073	1.4	107	-0.04
90	T	1,2,4-Trichlorobenzene	1.059	1.006	5.0	102	-0.04
91	T	Hexachlorobutadiene	0.676	0.669	1.0	112	-0.04
92	T	Naphthalene	1.505	1.355	10.0	96	-0.04
93	T	1,2,3-Trichlorobenzene	0.863	0.818	5.2	101	-0.04

ANALYTICAL LOGS

ANALYSIS LOG FOR VOLATILES

SOP ☑ EMAX-8260 Rev.No. 2 ☐ EMAX-524.2 Rev.No. 3 ☐ EMAX-CLP-VOA ☐ EMAX 624 Rev.No. 1 ☐

Start Date: 10.5.06 ☐ 5-ml Purge ☑ 25-ml Purge

Book # AD3 -03

BATCH VOD3J05 6

Sample Prep. ID	Data File Name	Lab Sample ID	Sample Amount	DF	Matrix pH-W	Matrix S	Notes
01	RJE127	BFBD3J11 ✓	2µl	NA	NA		3:59pm
02	128	↓ 12	↓				
03	129	VOD3J05 1 ✓	.03/.06 .15µl				8260, Gas / Ket-Aer+Olein / IBA/Alcy .3 / .6 / 1.5 / .9ppb
04	130	2 ✓	.05/.1 .25µl				.5 / 1 / 2.5 / 1.5
05	131	3 ✓	.1/.2/.5µl				1 / 2 / 5 / 3
06	132	4 ✓	.2/.4/1µl				2 / 4 / 10 / 6
07	133	5 ✓	.5/1/2.5µl				5 / 10 / 25 / 15
08	134	6 ✓	1/2/5µl				10 / 20 / 50 / 30
09	135	7 ✓	2/4/10µl				20 / 40 / 100 / 60
10	136	8 ✓	3/6/15µl				30 / 60 / 150 / 90
11	137	9 ✓	4/8/20µl				40 / 80 / 200 / 120
12	138	↓ 10 ✓	5/10/25µl				50 / 100 / 250 / 150
13	139	IS/SS	25ml				
14	140	VOD3J12B	↓				
15	141	IVOD3J05 01	1/10/5µl				10 / 20 / 50 / 30 ppb
16	↓ 142	↓ 02 ✓	↓	↓	↓		↓ 1:02 am
17							
18							
19							
20							
21							
22					DN	10.6.06	
23							
24							
25							

Instrument No.	D3
INITIAL CALIBRATION REFERENCE	
DATE	10/5/06
ICAL ID	VOD3J05

STANDARDS

NAME	ID	CONC. (mg/L)
DCC 8260	SVIC-11.38.3	50/250
DCC Ket-AA	.39.1	250
DCC Gases	.33.3	250
BFB	.21.1	50
IS/SURR. IS SS	.29.2 .30.2	250 250
LCS 8260	.27.1	50/250
LCS Ket-AA Gases	.28.2 .34.2	50 250
LCS $CHCl_2F$	SVIA.11.73	100

SOLVENT	ID
METHANOL	
DATA FILE	06J05

Electronic Data Archival

Location	Date
HPCHEM_VOA/D3	

Comments:

Analyzed By: DN

Date Disposed: 10/6/06

Disposed By: DN

EMAX LABORATORIES, INC. 1835 W. 205th St. Torrance, CA 90501

2051

ANALYSIS LOG FOR VOLATILES

3 DN 12.11.06

SOP ☑ EMAX-8260 Rev.No. ~~2~~ ☐ EMAX-524.2 Rev.No. 3 ☐ EMAX-CLP-VOA ☐ EMAX 624 Rev.No. 1 ☐

Start Date: 12.10.06 ☐ 5-ml Purge ☑ 25-ml Purge

Book # AD3 -004

BATCH GVOD3J05 223

Sample Prep. ID	Data File Name	Lab Sample ID	Sample Amount	DF	Matrix pH-W	Matrix S	Notes
01	RLE 351	BFBD3 L 27	2ml				
02	352	28 ✓					8:31 am
03	353	VOD3J05 222	1/2/5ml				
04	354	223 ✓					
05	355	VOD3L28L ✓					
06	356	C ✓					
07	357	B	25ml				
08	358	Q					
09	359	06L057-08	25ml	1	<2		
10	360	-03 ✓					
11	361	-04 ✓					
12	362	-05 ✓					
13	363	-06 ✓					
14	364	-07 ✓					
15	365	-09 ✓					
16	366	-12 ✓					
17	367	-13 ✓					
18	368	-14 ✓					
19	369	-15 ✓					
20	370	-08M					
21	371	06L057-08S					7:57pm
22	372	Rinse					
23	373						
24	374						
25	375						

DN 12.11.06

Instrument No.	D3
INITIAL CALIBRATION REFERENCE	
DATE	10/5/06
ICAL ID	VOD3J05

STANDARDS

NAME	ID	CONC. (mg/L)
DCC	SVIC.11.51.3	
DCC	.48.1	
DCC	.47.2	
BFB	.21.1	50/250/100
IS/SURR.	.44.2	
LCS	.50.2	
LCS	.49.1 .47.3	
LCS	SVIA.11.73	

SOLVENT	ID
METHANOL	
DATA FILE	06L08

Electronic Data Archival

Location	Date
HPCHEM_VOA/TOD3 From pg 11 → pg 83	12/11/06

Comments:

Analyzed By: DN

Date Disposed: 12/11/06

Disposed By: DN

EMAX LABORATORIES, INC. 1835 W. 205th St. Torrance, CA 90501

2052

3 DN 12.12.08 ANALYSIS LOG FOR VOLATILES

SOP ☑ EMAX-8260 Rev.No. 2 ☐ EMAX-524.2 Rev.No. 3 ☐ EMAX-CLP-VOA ☐ EMAX 624 Rev.No. 1 ☐

Start Date: 12.12.08 ☐ 5-ml Purge ☑ 25-ml Purge **Book # AD3 -004**

BATCH 0612 VOD3J052

Sample Prep. ID	Data File Name	Lab Sample ID	Sample Amount	DF	Matrix pH-W	Matrix S	Notes
01	RLE418	PFBD3L32	2µl				
02	RLE419	↓ 33 ✓	↓				12:29pm
03	420	CVOD3J053 278	1/5µl				
04	421	↓ 279 ✓					
05	422	VOD3L33L ✓					
06	423	C ✓	↓				
07	424	B	5ml				
08	425	↓ Q ✓	↓				
09	426	0612025-01F ✓	0.5ml	10	<2		
10	427	0612057-01R ✓	25ml	1			
11	428	-02R ✓					
12	429	-03R ✓					
13	430	-10R ✓					
14	431	↓ -11R ✓					
15	432	0612101-01 ✓					
16	433	-02 ✓					
17	434	-03 ✓					
18	435	-04 ✓					
19	436	↓ -05 ✓					
20	437	0612057-08U ✓					
21	↓ 438	↓ -08V ✓	↓	↓	↓		11:57pm
22							
23							
24							DN 12.13.08
25							

Instrument No.	D3
INITIAL CALIBRATION REFERENCE	
DATE	10/5/08
ICAL ID	VOD3J05

STANDARDS		
NAME	ID	CONC. (mg/L)
DCC	SVC.11.51.3	
DCC	.48.1	
DCC	.47.2	
BFB	.21.1	5/10/08
IS/SURR.	44.2	
LCS	50.2	
LCS	.49.1 .47.3	
LCS	SVA.11.73	

SOLVENT	ID
METHANOL	
DATA FILE	0612

Electronic Data Archival	
Location	Date
HPCHEM_VOA/TOD3	

Comments:

Analyzed By: DN

Date Disposed: 12/13/08

Disposed By: DN

EMAX LABORATORIES, INC. 1835 W. 205th St. Torrance, CA 90501

LABORATORY REPORT FOR

TETRA TECH, INC.

LMC BEAUMONT SITE 1

METHOD 3520C/8270C SIM
SEMI VOLATILE ORGANICS BY GC/MS

SDG#: 06L057

CASE NARRATIVE

CLIENT: TETRA TECH, INC.

PROJECT: LMC BEAUMONT SITE 1

SDG: 06L057

METHOD 3520C/8270C SIM
SEMI VOLATILE ORGANICS BY GC/MS

Twelve (12) water samples were received on 12/06/06 for Semi Volatile Organic analysis by Method 3520C/8270C in accordance with USEPA SW846, 3rd ed.

1. **Holding Time**

   Analytical holding time was met.

2. **Tuning and Calibration**

   Tuning and calibration were carried out at 12-hour interval. All QC requirements were met.

3. **Method Blank**

   Method blank was free of contamination at the reporting limit.

4. **Surrogate Recovery**

   Recoveries were within QC limit.

5. **Lab Control Sample/Lab Control Sample Duplicate**

   Recoveries were within QC limit.

6. **Matrix Spike/Matrix Spike Duplicate**

   Sample L057-08 was spiked. All recoveries were within QC limit.

7. **Sample Analysis**

   Samples were analyzed according to the prescribed QC procedures. All criteria were met.

LAB CHRONICLE
SEMI VOLATILE ORGANICS BY GC/MS

Client : TETRA TECH, INC.
Project : LMC BEAUMONT SITE 1

SDG NO. : 06L057
Instrument ID : T-052

WATER

Client Sample ID	Laboratory Sample ID	Dilution Factor	% Moist	Analysis DateTime	Extraction DateTime	Sample Data FN	Calibration Data FN	Prep. Batch	Notes
MBLK1W	SVL010WB	1	NA	12/12/0617:34	12/07/0617:30	RLK103	RIK026	SVL010W	Method Blank
LCS1W	SVL010WL	1	NA	12/12/0617:45	12/07/0617:30	RLK104	RIK026	SVL010W	Lab Control Sample (LCS)
LCD1W	SVL010WC	1	NA	12/12/0617:56	12/07/0617:30	RLK105	RIK026	SVL010W	LCS Duplicate
SW-02	L057-02	1.02	NA	12/12/0618:06	12/07/0617:30	RLK106	RIK026	SVL010W	Field Sample
SW-102	L057-03	1.04	NA	12/12/0618:17	12/07/0617:30	RLK107	RIK026	SVL010W	Field Sample
SW-04	L057-05	1.01	NA	12/12/0618:27	12/07/0617:30	RLK108	RIK026	SVL010W	Field Sample
FSW-DEC06	L057-06	1.03	NA	12/12/0618:38	12/07/0617:30	RLK109	RIK026	SVL010W	Field Sample
SW-06	L057-07	1.02	NA	12/12/0618:48	12/07/0617:30	RLK110	RIK026	SVL010W	Field Sample
SW-07	L057-08	1	NA	12/12/0618:59	12/07/0617:30	RLK111	RIK026	SVL010W	Field Sample
SW-07MS	L057-08M	1	NA	12/12/0619:09	12/07/0617:30	RLK112	RIK026	SVL010W	Matrix Spike Sample (MS)
SW-07MSD	L057-08S	1.01	NA	12/12/0619:20	12/07/0617:30	RLK113	RIK026	SVL010W	MS Duplicate (MSD)
LSW-DEC06	L057-09	1.01	NA	12/12/0619:31	12/07/0617:30	RLK114	RIK026	SVL010W	Field Sample
EB-120606-PP	L057-11	.94	NA	12/12/0619:42	12/07/0617:30	RLK115	RIK026	SVL010W	Field Sample
MW-67	L057-12	.94	NA	12/12/0619:52	12/07/0617:30	RLK116	RIK026	SVL010W	Field Sample
MW-15	L057-13	.95	NA	12/12/0620:03	12/07/0617:30	RLK117	RIK026	SVL010W	Field Sample
MW-18	L057-14	.99	NA	12/12/0620:14	12/07/0617:30	RLK118	RIK026	SVL010W	Field Sample
MW-13	L057-15	.98	NA	12/12/0620:25	12/07/0617:30	RLK119	RIK026	SVL010W	Field Sample

FN - Filename
% Moist - Percent Moisture

3992

SAMPLE RESULTS

METHOD 3520C/8270C SIM
SEMI VOLATILE ORGANICS BY GC/MS

Client	: TETRA TECH, INC.	Date Collected:	12/05/06
Project	: LMC BEAUMONT SITE 1	Date Received:	12/06/06
Batch No.	: 06L057	Date Extracted:	12/07/06 17:30
Sample ID:	SW-02	Date Analyzed:	12/12/06 18:06
Lab Samp ID:	L057-02	Dilution Factor:	1.02
Lab File ID:	RLK106	Matrix :	WATER
Ext Btch ID:	SVL010W	% Moisture :	NA
Calib. Ref.:	RIK026	Instrument ID :	T-052

PARAMETERS	RESULTS (ug/L)	RL (ug/L)	MDL (ug/L)
1,4-DIOXANE	10	1.0	0.61

SURROGATE PARAMETERS	% RECOVERY	QC LIMIT
BROMOBENZENE	74	30-130

METHOD 3520C/8270C SIM
SEMI VOLATILE ORGANICS BY GC/MS

Client	: TETRA TECH, INC.	Date Collected:	12/05/06
Project	: LMC BEAUMONT SITE 1	Date Received:	12/06/06
Batch No.	: 06L057	Date Extracted:	12/07/06 17:30
Sample ID:	SW-102	Date Analyzed:	12/12/06 18:17
Lab Samp ID:	L057-03	Dilution Factor:	1.04
Lab File ID:	RLK107	Matrix	: WATER
Ext Btch ID:	SVL010W	% Moisture	: NA
Calib. Ref.:	RIK026	Instrument ID	: T-052

PARAMETERS	RESULTS (ug/L)	RL (ug/L)	MDL (ug/L)
1,4-DIOXANE	9.5	1.0	0.62

SURROGATE PARAMETERS	% RECOVERY	QC LIMIT
BROMOBENZENE	78	30-130

METHOD 3520C/8270C SIM
SEMI VOLATILE ORGANICS BY GC/MS

Client	: TETRA TECH, INC.	Date Collected:	12/05/06
Project	: LMC BEAUMONT SITE 1	Date Received:	12/06/06
Batch No.	: 06L057	Date Extracted:	12/07/06 17:30
Sample ID:	SW-04	Date Analyzed:	12/12/06 18:27
Lab Samp ID:	L057-05	Dilution Factor:	1.01
Lab File ID:	RLK108	Matrix :	WATER
Ext Btch ID:	SVL010W	% Moisture :	NA
Calib. Ref.:	RIK026	Instrument ID :	T-052

PARAMETERS	RESULTS (ug/L)	RL (ug/L)	MDL (ug/L)
1,4-DIOXANE	4.5	1.0	0.61

SURROGATE PARAMETERS	% RECOVERY	QC LIMIT
BROMOBENZENE	58	30-130

METHOD 3520C/8270C SIM
SEMI VOLATILE ORGANICS BY GC/MS

Client	: TETRA TECH, INC.	Date Collected:	12/05/06
Project	: LMC BEAUMONT SITE 1	Date Received:	12/06/06
Batch No.	: 06L057	Date Extracted:	12/07/06 17:30
Sample ID:	FSW-DEC06	Date Analyzed:	12/12/06 18:38
Lab Samp ID:	L057-06	Dilution Factor:	1.03
Lab File ID:	RLK109	Matrix :	WATER
Ext Btch ID:	SVL010W	% Moisture :	NA
Calib. Ref.:	RIK026	Instrument ID :	T-052

PARAMETERS	RESULTS (ug/L)	RL (ug/L)	MDL (ug/L)
1,4-DIOXANE	3.3	1.0	0.62

SURROGATE PARAMETERS	% RECOVERY	QC LIMIT
BROMOBENZENE	72	30-130

METHOD 3520C/8270C SIM
SEMI VOLATILE ORGANICS BY GC/MS

Client	: TETRA TECH, INC.	Date Collected:	12/05/06
Project	: LMC BEAUMONT SITE 1	Date Received:	12/06/06
Batch No.	: 06L057	Date Extracted:	12/07/06 17:30
Sample ID:	SW-06	Date Analyzed:	12/12/06 18:48
Lab Samp ID:	L057-07	Dilution Factor:	1.02
Lab File ID:	RLK110	Matrix :	WATER
Ext Btch ID:	SVL010W	% Moisture :	NA
Calib. Ref.:	RIK026	Instrument ID :	T-052

PARAMETERS	RESULTS (ug/L)	RL (ug/L)	MDL (ug/L)
1,4-DIOXANE	1.6	1.0	0.61

SURROGATE PARAMETERS	% RECOVERY	QC LIMIT
BROMOBENZENE	69	30-130

METHOD 3520C/8270C SIM
SEMI VOLATILE ORGANICS BY GC/MS

Client	: TETRA TECH, INC.	Date Collected:	12/05/06
Project	: LMC BEAUMONT SITE 1	Date Received:	12/06/06
Batch No.	: 06L057	Date Extracted:	12/07/06 17:30
Sample ID:	SW-07	Date Analyzed:	12/12/06 18:59
Lab Samp ID:	L057-08	Dilution Factor:	1
Lab File ID:	RLK111	Matrix :	WATER
Ext Btch ID:	SVL010W	% Moisture :	NA
Calib. Ref.:	RIK026	Instrument ID :	T-052

PARAMETERS	RESULTS (ug/L)	RL (ug/L)	MDL (ug/L)
1,4-DIOXANE	1.0	1.0	0.60

SURROGATE PARAMETERS	% RECOVERY	QC LIMIT
BROMOBENZENE	77	30-130

METHOD 3520C/8270C SIM
SEMI VOLATILE ORGANICS BY GC/MS

Client	: TETRA TECH, INC.	Date Collected:	12/05/06
Project	: LMC BEAUMONT SITE 1	Date Received:	12/06/06
Batch No.	: 06L057	Date Extracted:	12/07/06 17:30
Sample ID:	LSW-DEC06	Date Analyzed:	12/12/06 19:31
Lab Samp ID:	L057-09	Dilution Factor:	1.01
Lab File ID:	RLK114	Matrix :	WATER
Ext Btch ID:	SVL010W	% Moisture :	NA
Calib. Ref.:	RIK026	Instrument ID :	T-052

PARAMETERS	RESULTS (ug/L)	RL (ug/L)	MDL (ug/L)
1,4-DIOXANE	0.75F	1.0	0.61

SURROGATE PARAMETERS	% RECOVERY	QC LIMIT
BROMOBENZENE	86	30-130

METHOD 3520C/8270C SIM
SEMI VOLATILE ORGANICS BY GC/MS

Client	: TETRA TECH, INC.	Date Collected:	12/06/06
Project	: LMC BEAUMONT SITE 1	Date Received:	12/06/06
Batch No.	: 06L057	Date Extracted:	12/07/06 17:30
Sample ID:	EB-120606-PP	Date Analyzed:	12/12/06 19:42
Lab Samp ID:	L057-11	Dilution Factor:	.94
Lab File ID:	RLK115	Matrix :	WATER
Ext Btch ID:	SVL010W	% Moisture :	NA
Calib. Ref.:	RIK026	Instrument ID :	T-052

PARAMETERS	RESULTS (ug/L)	RL (ug/L)	MDL (ug/L)
1,4-DIOXANE	ND	0.94	0.56

SURROGATE PARAMETERS	% RECOVERY	QC LIMIT
BROMOBENZENE	80	30-130

METHOD 3520C/8270C SIM
SEMI VOLATILE ORGANICS BY GC/MS

Client	: TETRA TECH, INC.	Date Collected:	12/06/06
Project	: LMC BEAUMONT SITE 1	Date Received:	12/06/06
Batch No.	: 06L057	Date Extracted:	12/07/06 17:30
Sample ID:	MW-67	Date Analyzed:	12/12/06 19:52
Lab Samp ID:	L057-12	Dilution Factor:	.94
Lab File ID:	RLK116	Matrix	: WATER
Ext Btch ID:	SVL010W	% Moisture	: NA
Calib. Ref.:	RIK026	Instrument ID	: T-052

PARAMETERS	RESULTS (ug/L)	RL (ug/L)	MDL (ug/L)
1,4-DIOXANE	ND	0.94	0.56

SURROGATE PARAMETERS	% RECOVERY	QC LIMIT
BROMOBENZENE	91	30-130

METHOD 3520C/8270C SIM
SEMI VOLATILE ORGANICS BY GC/MS

Client	: TETRA TECH, INC.	Date Collected:	12/06/06
Project	: LMC BEAUMONT SITE 1	Date Received:	12/06/06
Batch No.	: 06L057	Date Extracted:	12/07/06 17:30
Sample ID:	MW-15	Date Analyzed:	12/12/06 20:03
Lab Samp ID:	L057-13	Dilution Factor:	.95
Lab File ID:	RLK117	Matrix :	WATER
Ext Btch ID:	SVL010W	% Moisture :	NA
Calib. Ref.:	RIK026	Instrument ID :	T-052

PARAMETERS	RESULTS (ug/L)	RL (ug/L)	MDL (ug/L)
1,4-DIOXANE	4.3	0.95	0.57

SURROGATE PARAMETERS	% RECOVERY	QC LIMIT
BROMOBENZENE	66	30-130

METHOD 3520C/8270C SIM
SEMI VOLATILE ORGANICS BY GC/MS

Client	: TETRA TECH, INC.	Date Collected:	12/06/06
Project	: LMC BEAUMONT SITE 1	Date Received:	12/06/06
Batch No.	: 06L057	Date Extracted:	12/07/06 17:30
Sample ID:	MW-18	Date Analyzed:	12/12/06 20:14
Lab Samp ID:	L057-14	Dilution Factor:	.99
Lab File ID:	RLK118	Matrix :	WATER
Ext Btch ID:	SVL010W	% Moisture :	NA
Calib. Ref.:	RIK026	Instrument ID :	T-052

PARAMETERS	RESULTS (ug/L)	RL (ug/L)	MDL (ug/L)
1,4-DIOXANE	3.3	0.99	0.59

SURROGATE PARAMETERS	% RECOVERY	QC LIMIT
BROMOBENZENE	68	30-130

METHOD 3520C/8270C SIM
SEMI VOLATILE ORGANICS BY GC/MS

Client	: TETRA TECH, INC.	Date Collected:	12/06/06
Project	: LMC BEAUMONT SITE 1	Date Received:	12/06/06
Batch No.	: 06L057	Date Extracted:	12/07/06 17:30
Sample ID:	MW-13	Date Analyzed:	12/12/06 20:25
Lab Samp ID:	L057-15	Dilution Factor:	.98
Lab File ID:	RLK119	Matrix :	WATER
Ext Btch ID:	SVL010W	% Moisture :	NA
Calib. Ref.:	RIK026	Instrument ID :	T-052

PARAMETERS	RESULTS (ug/L)	RL (ug/L)	MDL (ug/L)
1,4-DIOXANE	ND	0.98	0.59

SURROGATE PARAMETERS	% RECOVERY	QC LIMIT
BROMOBENZENE	77	30-130

QC SUMMARIES

METHOD 3520C/8270C SIM
SEMI VOLATILE ORGANICS BY GC/MS

Client : TETRA TECH, INC.	Date Collected: NA
Project : LMC BEAUMONT SITE 1	Date Received: 12/07/06
Batch No. : 06L057	Date Extracted: 12/07/06 17:30
Sample ID: MBLK1W	Date Analyzed: 12/12/06 17:34
Lab Samp ID: SVL010WB	Dilution Factor: 1
Lab File ID: RLK103	Matrix : WATER
Ext Btch ID: SVL010W	% Moisture : NA
Calib. Ref.: RIK026	Instrument ID : T-052

PARAMETERS	RESULTS (ug/L)	RL (ug/L)	MDL (ug/L)
1,4-DIOXANE	ND	1.0	0.60

SURROGATE PARAMETERS	% RECOVERY	QC LIMIT
BROMOBENZENE	86	30-130

EMAX QUALITY CONTROL DATA
LCS/LCD ANALYSIS

CLIENT: TETRA TECH, INC.
PROJECT: LMC BEAUMONT SITE 1
BATCH NO.: 06L057
METHOD: METHOD 3520C/8270C SIM

MATRIX:	WATER			% MOISTURE:	NA
DILUTION FACTOR:	1	1	1		
SAMPLE ID:	MBLK1W				
LAB SAMP ID:	SVL010WB	SVL010WL	SVL010WC		
LAB FILE ID:	RLK103	RLK104	RLK105		
DATE EXTRACTED:	12/07/0617:30	12/07/0617:30	12/07/0617:30	DATE COLLECTED:	NA
DATE ANALYZED:	12/12/0617:34	12/12/0617:45	12/12/0617:56	DATE RECEIVED:	12/07/06
PREP. BATCH:	SVL010W	SVL010W	SVL010W		
CALIB. REF:	RIK026	RIK026	RIK026		

ACCESSION:

PARAMETER	BLNK RSLT (ug/L)	SPIKE AMT (ug/L)	BS RSLT (ug/L)	BS % REC	SPIKE AMT (ug/L)	BSD RSLT (ug/L)	BSD % REC	RPD (%)	QC LIMIT (%)	MAX RPD (%)
1,4-Dioxane	ND	40.0	29.5	74	40.0	29.8	75	1	30-130	30

SURROGATE PARAMETER	SPIKE AMT (ug/L)	BS RSLT (ug/L)	BS % REC	SPIKE AMT (ug/L)	BSD RSLT (ug/L)	BSD % REC	QC LIMIT (%)
Bromobenzene	40.0	35.0	87	40.0	33.4	83	30-130

EMAX QUALITY CONTROL DATA
MS/MSD ANALYSIS

CLIENT: TETRA TECH, INC.
PROJECT: LMC BEAUMONT SITE 1
BATCH NO.: 06L057
METHOD: METHOD 3520C/8270C SIM

MATRIX:	WATER			% MOISTURE:	NA
DILUTION FACTOR:	1	1	1.01		
SAMPLE ID:	SW-07				
LAB SAMP ID:	L057-08	L057-08M	L057-08S		
LAB FILE ID:	RLK111	RLK112	RLK113		
DATE EXTRACTED:	12/07/0617:30	12/07/0617:30	12/07/0617:30	DATE COLLECTED:	12/05/06
DATE ANALYZED:	12/12/0618:59	12/12/0619:09	12/12/0619:20	DATE RECEIVED:	12/06/06
PREP. BATCH:	SVL010W	SVL010W	SVL010W		
CALIB. REF:	RIK026	RIK026	RIK026		

ACCESSION:

PARAMETER	SMPL RSLT (ug/L)	SPIKE AMT (ug/L)	MS RSLT (ug/L)	MS % REC	SPIKE AMT (ug/L)	MSD RSLT (ug/L)	MSD % REC	RPD (%)	QC LIMIT (%)	MAX RPD (%)
1,4-Dioxane	1.04	40.0	26.9	65	40.4	28.4	68	5	30-130	30

SURROGATE PARAMETER	SPIKE AMT (ug/L)	MS RSLT (ug/L)	MS % REC	SPIKE AMT (ug/L)	MSD RSLT (ug/L)	MSD % REC	QC LIMIT (%)
Bromobenzene	40.0	31.1	78	40.4	34.2	85	30-130

INITIAL CALIBRATIONS

5B

SEMIVOLATILE ORGANIC INSTRUMENT PERFORMANCE CHECK

BROMOFLUOROBENZENE (BFB)

Lab Name: EMAX Inc | Project: LMC BEAUMONT SITE 1

Lab Code: EMXT | Case No.: | SAS No.: | SDG No.: 06L057

Lab File ID: RIK021 | BFB Injection Date : 09/14/06

Instrument ID: T-052 | BFB Injection Time : 11:32

m/e	ION ABUNDANCE CRITERIA	% RELATIVE ABUNDANCE
50	15.0 - 40.0% of mass 95	17.66
75	30.0 - 60.0% of mass 95	32.30
95	Base peak, 100% relative abundance	100.00
96	5.0 - 9.0% of mass 95	6.70
173	Less than 2.0% of mass 174	0.41(0.4)1
174	50.0- 100.0% of mass 95	96.13
175	5.0 - 9.0% of mass 174	6.79(7.1)1
176	95.0 - 101.0% of mass 174	93.65(97.4)1
177	5.0 - 9.0% of mass 176	6.02(6.4)2

1-Value is % mass 174 2-Value is % mass 176

THIS CHECK APPLIES TO THE FOLLOWING SAMPLES, MS, MSD,BLANKS, AND STANDARDS:

	EPA SAMPLE NO.	LAB SAMPLE ID	LAB FILE ID	DATE ANALYZED	TIME ANALYZED
1	SSTD0.5	SV52I141	RIK022	09/14/06	11:47
2	SSTD01	SV52I142	RIK023	09/14/06	11:57
3	SSTD05	SV52I143	RIK024	09/14/06	12:08
4	SSTD010	SV52I144	RIK025	09/14/06	12:18
5	SSTD020	SV52I145	RIK026	09/14/06	15:55
6	SSTD030	SV52I146	RIK027	09/14/06	16:06
7	SSTD040	SV52I147	RIK028	09/14/06	16:16
8	SSTD020	ISV52I141	RIK029	09/14/06	16:27

INITIAL_CALIBRATION - RELATIVE_RESPONSE_FACTOR

Instrument ID :TO52
Beginning DateTime :09/14/06 11:47
Spike Units :PPM
IC File :RIK026

Column Spec :ZB-5MS ID :0.18MM
Ending DateTime :09/14/06 16:16
HPChem Method :SV52I14

		.5	1	5	10	20	30	40			
		11:47	11:57	12:08	12:18	15:55	16:06	16:16			
IDX	Parameters	RIK022	RIK023	RIK024	RIK025	RIK026	RIK027	RIK028	Av_RRF	%_RSD	Av_Rt_M
1	1,4-Dioxane-d8	1	1	1	1	1	1	1	1	0	1.4386
2	1,4-Dioxane	2.871	2.924	3.078	2.637	3.022	3.288	3.007	2.975	6.72	1.4593
3	Bromobenzene	1.311	1.387	1.557	1.504	1.561	1.773	1.654	1.535	10.13	2.9979

Ave_%RSD : 8.4 Max_%RSD : 10.1

Quantitation Limit from Lowest Initial Calibration Concentration

Instrument ID :TO52 Column Spec :ZB-5MS ID :0.18MM

Beginning DateTime :09/14/06 11:47 Ending DateTime :09/14/06 16:16

IC File :RIK026 HPChem Method :SV52I14

WATER Init. Vol. (ml) : 1000 Final Vol. (ml) : 1

SOIL Init. Weight (gm) : 30 Final Vol. (ml) : 1

IDX	Parameters	ON_COL MG/L	WATER UG/L	SOIL MG/KG	R_FILE
1	1,4-Dioxane-d8	IntSTD	IntSTD	IntSTD	IntSTD
2	1,4-Dioxane	.5	.5	.01667	RIK022
3	Bromobenzene	.5	.5	.01667	RIK022

SECOND SOURCE VERIFICATION

Evaluate Continuing Calibration Report

Data File : D:\CHEMDATA\06I14\RIK029.D
Acq On : 14 SEP 2006 16:27
Sample : ISV52I14 1
Misc : 2ND SOURCE-20 PPM
MS Integration Params: RTEINT.P

Vial: 4
Operator: SG
Inst : TO52
Multiplr: 1.00

Method : C:\HPCHEM\1\METHODS\SV52I14.M (RTE Integrator)
Title : DIOXANE 8270C SHIMADZU GCMS-QP5000
Last Update : Thu Sep 14 16:36:59 2006
Response via : Multiple Level Calibration

Min. RRF : 0.050 Min. Rel. Area : 50% Max. R.T. Dev 0.50min
Max. RRF Dev : 25% Max. Rel. Area : 200%

		Compound	Amount	Calc.	%Dev	Area%	Dev(min)
1	I	1,4-Dioxane-d8	20.000	20.000	0	91	0.00
2	T	1,4-Dioxane	20.000	18.350	8	82	0.01
3	S	Bromobenzene	20.000	21.218	-6	95	0.00

9/15/06

(#) = Out of Range SPCC's out = 0 CCC's out = 0
RIK029.D SV52I14.M Thu Sep 14 16:38:15 2006 TO52 Page 1

DAILY CALIBRATIONS

5B

SEMIVOLATILE ORGANIC INSTRUMENT PERFORMANCE CHECK

BROMOFLUOROBENZENE (BFB)

Lab Name: EMAX Inc Project: LMC BEAUMONT SITE 1

Lab Code: EMXT Case No.: SAS No.: SDG No.: 06L057

Lab File ID: RLK101 BFB Injection Date : 12/12/06

Instrument ID: T-052 BFB Injection Time : 16:10

m/e	ION ABUNDANCE CRITERIA	% RELATIVE ABUNDANCE
50	15.0 - 40.0% of mass 95	15.37
75	30.0 - 60.0% of mass 95	30.15
95	Base peak, 100% relative abundance	100.00
96	5.0 - 9.0% of mass 95	6.53
173	Less than 2.0% of mass 174	0.00(0.0)1
174	50.0- 100.0% of mass 95	87.82
175	5.0 - 9.0% of mass 174	6.11(7.0)1
176	95.0 - 101.0% of mass 174	85.32(97.2)1
177	5.0 - 9.0% of mass 176	5.60(6.6)2

1-Value is % mass 174 2-Value is % mass 176

THIS CHECK APPLIES TO THE FOLLOWING SAMPLES, MS, MSD,BLANKS, AND STANDARDS:

	EPA SAMPLE NO.	LAB SAMPLE ID	LAB FILE ID	DATE ANALYZED	TIME ANALYZED
1	SSTD020	CSV52I1407	RLK102	12/12/06	16:39
2	MBLK1W	SVL010WB	RLK103	12/12/06	17:34
3	LCS1W	SVL010WL	RLK104	12/12/06	17:45
4	LCD1W	SVL010WC	RLK105	12/12/06	17:56
5	SW-02	L057-02	RLK106	12/12/06	18:06
6	SW-102	L057-03	RLK107	12/12/06	18:17
7	SW-04	L057-05	RLK108	12/12/06	18:27
8	FSW-DEC06	L057-06	RLK109	12/12/06	18:38
9	SW-06	L057-07	RLK110	12/12/06	18:48
10	SW-07	L057-08	RLK111	12/12/06	18:59
11	SW-07MS	L057-08M	RLK112	12/12/06	19:09
12	SW-07MSD	L057-08S	RLK113	12/12/06	19:20
13	LSW-DEC06	L057-09	RLK114	12/12/06	19:31
14	EB-120606-PP	L057-11	RLK115	12/12/06	19:42
15	MW-67	L057-12	RLK116	12/12/06	19:52
16	MW-15	L057-13	RLK117	12/12/06	20:03
17	MW-18	L057-14	RLK118	12/12/06	20:14
18	MW-13	L057-15	RLK119	12/12/06	20:25

8B

SEMIVOLATILE INTERNAL STANDARD AREA AND RT SUMMARY

Lab Name: EMAX Inc
Lab Code: EMXT
Lab File ID: RIK026
Instrument ID: T-052

Project: LMC BEAUMONT SITE 1
SDG No.: 06L057
Date Analyzed: 09/14/06
Time Analyzed: 15:55

		IS1(DD8) AREA #		RT #
	12 HOUR STD	150780		1.43
	UPPER LIMIT	301560		1.93
	LOWER LIMIT	75390		0.93
	SAMPLE ID			
1	SSTD020	213815		1.43
2	MBLK1W	148630		1.42
3	LCS1W	143931		1.43
4	LCD1W	134392		1.43
5	SW-02	133691		1.42
6	SW-102	122126		1.43
7	SW-04	120842		1.42
8	FSW-DEC06	133984		1.43
9	SW-06	136752		1.43
10	SW-07	125158		1.43
11	SW-07MS	137866		1.42
12	SW-07MSD	118551		1.43
13	LSW-DEC06	104044		1.43
14	EB-120606-PP	112969		1.43
15	MW-67	106905		1.43
16	MW-15	129706		1.43
17	MW-18	124186		1.42
18	MW-13	120287		1.43

IS1 (DD8) = 1,4-Dioxane-d8

AREA UPPER LIMIT = +100% of internal satndard area
AREA LOWER LIMIT = - 50% of internal standard area
RT UPPER LIMIT = +0.50 minutes of internal standard RT
RT LOWER LIMIT = -0.50 minutes of internal standard RT

Column used to flag internal standard area values with an asterisk
* Values outside of QC limits.

Evaluate Continuing Calibration Report

Data File : D:\CHEMDATA\06L12\RLK102.D Vial: 3
Acq On : 12 DEC 2006 16:39 Operator: SG
Sample : CSV52I1407 Inst : TO52
Misc : Multiplr: 1.00
MS Integration Params: RTEINT.P

Method : C:\HPCHEM\1\METHODS\SV52I14.M (RTE Integrator)
Title : DIOXANE 8270C SHIMADZU GCMS-QP5000
Last Update : Tue Nov 28 11:05:42 2006
Response via : Multiple Level Calibration

Min. RRF : 0.050 Min. Rel. Area : 50% Max. R.T. Dev 0.50min
Max. RRF Dev : 25% Max. Rel. Area : 200%

		Compound	Amount	Calc.	%Dev	Area%	Dev(min)
1	I	1,4-Dioxane-d8	20.000	20.000	0	142	0.04
2	T	1,4-Dioxane	20.000	19.887	1	139	0.03
3	S	Bromobenzene	20.000	21.698	-8	151	0.00

Evaluate Continuing Calibration Report

Data File : D:\CHEMDATA\06L12\RLK102.D Vial: 3
Acq On : 12 DEC 2006 16:39 Operator: SG
Sample : CSV52I1407 Inst : TO52
Misc : Multiplr: 1.00
MS Integration Params: RTEINT.P

Method : C:\HPCHEM\1\METHODS\SV52I14.M (RTE Integrator)
Title : DIOXANE 8270C SHIMADZU GCMS-QP5000
Last Update : Tue Nov 28 11:05:42 2006
Response via : Multiple Level Calibration

Min. RRF : 0.050 Min. Rel. Area : 50% Max. R.T. Dev 0.50min
Max. RRF Dev : 25% Max. Rel. Area : 200%

		Compound	AvgRF	CCRF	%Dev	Area%	Dev(min)
1	I	1,4-Dioxane-d8	1.000	1.000	0	142	0.04
2	T	1,4-Dioxane	2.975	2.958	1	139	0.03
3	S	Bromobenzene	1.535	1.666	-9	151	0.00

ANALYTICAL LOG

ANALYSIS RUN LOG FOR SEMIVOLATILES

SOP ☐ EMAX-8270 Rev. No. 2 ☐ EMAX-8270SIM Rev. No. 0 ☐ EMAX-CLPSVOA ☒ EMAX-M8270SIM Rev. No. 1 ☐ Book #52- 011

Method File: SV52I14 Tune File: BFB Start Date/Time: 9/14/06 11:32 End Date/Time: 9/14/06 16:2~

ANALYTICAL BATCH SV52I14

Preparative Batch	Data File Name	Run ID	DF	Matrix S	Matrix W	Notes
	RIK0 20	IB52I14 01				
	021	BFB52I14 01				
NA	022	SV52I14 1	NA			0.5ppm /14-Dioxane
	023	2				1 ppm
	024	3				5 ppm
	025	4				10 ppm
	026	5				20 ppm
	027	6				30 ppm
	028	7				40 ppm
	029	ISV52I14 1				2nd Source - 20 ppm

9/14/06 Su

Instrument No: 52

INITIAL CALIBRATION REFERENCE

Date	9/14/06
ICAL ID	SV52I14

Standards

Name	ID	Conc. (mg/L)
Su 9/14/06		
~~DFTPP~~ BFB	SS2C-04-101-3	50
DCC	SS2C-04-101-1	20
INT. STD.	SS2A-04-3	1000
ICV	SS2C-04-101-2	20

Solvent	ID
CH_2Cl_2	46110

DATA FILE	06I14

Electronic Data Archival

Location	Date
HPCHEM_SVOA/T052	

Comments:

Analyzed By: Su

Date Disposed: NA

Disposed by: NA

This page is checked during data review.

EMAX LABORATORIES, INC. 1835 W. 205th St. Torrance, CA 90501

ANALYSIS RUN LOG FOR SEMIVOLATILES

SOP □ EMAX-8270 Rev. No. 3 □ EMAX-8270SIM Rev. No. 0 □ EMAX-CLPSVOA ☒ EMAX-M8270SIM Rev. No. 1 □ Book #A52- 012

Method File: SV52I14 Tune File: BFB Start Date/Time: 12/12/06 16:10 End Date/Time: 12/12/06 20:25

ANALYTICAL BATCH CSV52I1407

Preparative Batch	Data File Name	Run ID	DF	Matrix S	Matrix W	Notes
	RLK100	IB52I1407				
	101	BFB52I1407				
	102	CSV52I1407				
SVL0/0W3	103	SVL010WB	NA		X	
	104	WL				
	105	WC				
	106	06L057-02				
	107	-03				
	108	-05				
	109	-06				
	110	-07				
	111	-08				
	112	-08M				
	113	-08S				
	114	-09				
	115	-11				
	116	-12				
	117	-13				
	118	-14				
↓	↓ 119	↓ -15	↓		↓	

SG
12/12/06

Instrument No:	52

INITIAL CALIBRATION REFERENCE	
Date	91 14/06
ICAL ID	SV52I14

Standards		
Name	ID	Conc. (mg/L)
DFTPP		
DCC	SS2C-04-101-4	20
INT. STD.	SS2A-04-3	1000
BFB	SS2C-04-101-3	50

Solvent	ID
CH_2Cl_2	46110

DATA FILE	06L12

Electronic Data Archival	
Location	Date
HPCHEM_SVOA/T052	

Comments:

SG

Analyzed By: SG

Date Disposed: 12/13/06

Disposed by: SG

This page is checked during data review.

MAXLABORATORIES, INC. 1835 W. 205th St. Torrance, CA 90501

2033

EXTRACTION LOG

EXTRACTION LOG FOR SEMIVOLATILES

SOP ☐ EMAX-3540 Rev. No.: 0 ☐ EMAX-3510 Rev. No.: 1 ☐ EMAX-3550 Rev. No.: 1 ☑ EMAX-3520 Rev. No.: 2 ☐ EMAX-CLP-SVOA ☐ Book # ESV-033

Matrix: WATER Init.Start Date/Time: 12/7/06 17:30 End Date/Time: Final Start Date/Time: End Date/Time: 12/8/06 11:30

PREPARATION BATCH: # VVL010 W

Sample Prep ID	Lab Sample ID	Sonicator Number	Sample Amount (g/ml)	pH	Extract Volume (ml)	Clean-up [G] [F] [A] [C]	Notes
*01	VVL010 - WB	N/A	1000		2		
*02	- WL		1000		2		
*03	- WC		1000		2		
*04	06L057 - 02		980		2		Green Soln w/ floating Blk Sediments
*05	-03		960		2		
*06	-05		990		2		light yellow soln.
*07	-06		970		2		Yellow soln
*08	-07		980		2		
*09	-08		1000		2		light yellow
*10	-08m		1000		2		w/ little floating
*11	-08S		990		2		Sediments
*12	-09		990		2		Yellow soln.
*13	-11		1060		2		
*14	-12		1060		2		
*15	-13		1050		2		
*16	-14		1010		2		
*17	- 15		1020		2		light yellow soln.
*18							
*19	12/8/06 JM						
*20							
*21							
*22							
*23							
*24							
*25							
*26							
*27							
*28							

Standards	ID	Amount Added (ml)
Surrogate	VV2B-04-38-1	0.10
LCS/MS 1:4010X	VV2B-04-47-3	1.0

Reagent	Lot# / ID
CH_2Cl_2	45342
Na_2SO_4	46080619
H_2SO_4	—
NaOH	—
Silica Sand	—

TUNING

Sonicator #	Reading
	N/A

Concentrator	Water Bath Temperature Setting (°C)	Thermometer Reading (°C)
1	35	35
2	35	35
3	35	35
4		
5		
6		

Comments: Thermometer ID = T_1

Prepared By: JM

Standard Added By: YK Witnessed By: JM

Checked By: ML

Extract Received by: Sea 12/8/06 Location: SE01-Hood 4

Disposed by: Disposed on:

Clean-up Legend :[G]=GPC [A]=Acid [F]=Florisil [S]=Silica

EMAX LABORATORIES, INC., 1835 W. 205th St., Torrance, CA 90501

LABORATORY REPORT FOR

TETRA TECH, INC.

LMC BEAUMONT SITE 1

METHOD 314.0
PERCHLORATE

SDG#: 06L057

CASE NARRATIVE

CLIENT: TETRA TECH, INC.

PROJECT: LMC BEAUMONT SITE 1

SDG: 06L057

METHOD 314.0
PERCHLORATE

Thirteen (13) water samples were received on 12/06/06 for Perchlorate analysis by Method 314.0 in accordance with "Method for Determination of Perchlorate by Ion Chromatography", EPA 600/98-118.

1. **Holding Time**

   Analysis met holding time criteria.

2. **Method Blank**

   Method blank was free of contamination at the reporting limit.

3. **Lab Control Sample/Lab Control Sample Duplicate**

   Lab control sample results were within QC limits.

4. **Duplicate**

   Sample L057-08 was analyzed for duplicate. %RPD was within QC limit.

5. **Matrix Spike**

   Sample L057-08 was spiked. %Recovery was within QC limit.

6. **Sample Analysis**

   Samples were analyzed according to the prescribed QC procedures. All criteria were met.

SAMPLE RESULTS

METHOD 314.0
PERCHLORATE

Client : TETRA TECH, INC.
Project : LMC BEAUMONT SITE 1
Batch No. : 06L057

Matrix : WATER
Instrument ID : I57

SAMPLE ID	EMAX SAMPLE ID	RESULTS (ug/L)	DLF	MOIST	RL (ug/L)	MDL (ug/L)	Analysis DATETIME	Extraction DATETIME	LFID	CAL REF	PREP BATCH	Collection DATETIME	Received DATETIME
MBLK1W	PCK011WB	ND	1	NA	2.00	0.500	12/08/0620:09	NA	JL08002	JL08001	PCK011W	NA	NA
LCS1W	PCK011WL	10.9	1	NA	2.00	0.500	12/08/0620:49	NA	JL08004	JL08001	PCK011W	NA	NA
LCD1W	PCK011WC	10.9	1	NA	2.00	0.500	12/08/0621:10	NA	JL08005	JL08001	PCK011W	NA	NA
SW-02	L057-02	ND	1	NA	2.00	0.500	12/08/0623:31	NA	JL08012	JL08011	PCK011W	12/05/06	12/06/06
SW-102	L057-03	ND	1	NA	2.00	0.500	12/08/0623:52	NA	JL08013	JL08011	PCK011W	12/05/06	12/06/06
FSW-DEC06	L057-06	ND	1	NA	2.00	0.500	12/09/0600:52	NA	JL08016	JL08011	PCK011W	12/05/06	12/06/06
SW-06	L057-07	ND	1	NA	2.00	0.500	12/09/0601:13	NA	JL08017	JL08011	PCK011W	12/05/06	12/06/06
SW-07	L057-08	ND	1	NA	2.00	0.500	12/09/0601:33	NA	JL08018	JL08011	PCK011W	12/05/06	12/06/06
SW-07DUP	L057-08D	ND	1	NA	2.00	0.500	12/09/0601:53	NA	JL08019	JL08011	PCK011W	12/05/06	12/06/06
SW-07MS	L057-08M	10.5	1	NA	2.00	0.500	12/09/0602:13	NA	JL08020	JL08011	PCK011W	12/05/06	12/06/06
LSW-DEC06	L057-09	ND	1	NA	2.00	0.500	12/09/0602:34	NA	JL08021	JL08011	PCK011W	12/05/06	12/06/06
EB-120606-PP	L057-11	ND	1	NA	2.00	0.500	12/09/0603:14	NA	JL08023	JL08022	PCK011W	12/06/06	12/06/06
MW-67	L057-12	ND	1	NA	2.00	0.500	12/09/0603:34	NA	JL08024	JL08022	PCK011W	12/06/06	12/06/06
MW-15	L057-13	ND	1	NA	2.00	0.500	12/09/0603:55	NA	JL08025	JL08022	PCK011W	12/06/06	12/06/06
MW-18	L057-14	6.88	1	NA	2.00	0.500	12/09/0604:15	NA	JL08026	JL08022	PCK011W	12/06/06	12/06/06
MW-13	L057-15	ND	1	NA	2.00	0.500	12/09/0604:35	NA	JL08027	JL08022	PCK011W	12/06/06	12/06/06
MBLK2W	PCK013WB	ND	1	NA	2.00	0.500	12/14/0619:45	NA	JL14002	JL14001	PCK013W	NA	NA
LCS2W	PCK013WL	10.2	1	NA	2.00	0.500	12/14/0620:25	NA	JL14004	JL14001	PCK013W	NA	NA
LCD2W	PCK013WC	10.2	1	NA	2.00	0.500	12/14/0620:45	NA	JL14005	JL14001	PCK013W	NA	NA
SW-03	L057-04	140	10	NA	20.0	5.00	12/14/0622:06	NA	JL14009	JL14001	PCK013W	12/05/06	12/06/06
SW-04	L057-05	137	10	NA	20.0	5.00	12/14/0622:27	NA	JL14010	JL14001	PCK013W	12/05/06	12/06/06
MBLK3W	PCL001WB	ND	1	NA	2.00	0.500	12/27/0617:43	NA	JL27002	JL27001	PCL001W	NA	NA
LCS3W	PCL001WL	10.8	1	NA	2.00	0.500	12/27/0618:24	NA	JL27004	JL27001	PCL001W	NA	NA
LCD3W	PCL001WC	11.1	1	NA	2.00	0.500	12/27/0618:44	NA	JL27005	JL27001	PCL001W	NA	NA
SW-02RE	L057-02R	14.8	1	NA	2.00	0.500	12/27/0619:04	NA	JL27006	JL27001	PCL001W	12/05/06	12/06/06
SW-102RE	L057-03R	22.5	1	NA	2.00	0.500	12/27/0619:24	NA	JL27007	JL27001	PCL001W	12/05/06	12/06/06

EMAX QUALITY CONTROL DATA
LCS/LCD ANALYSIS

CLIENT: TETRA TECH, INC.
PROJECT: LMC BEAUMONT SITE 1
BATCH NO.: 06L057
METHOD: METHOD 314.0

MATRIX:	WATER			% MOISTURE:	NA
DILUTION FACTOR:	1	1	1		
SAMPLE ID:	MBLK1W				
LAB SAMP ID:	PCK011WB	PCK011WL	PCK011WC		
LAB FILE ID:	JL08002	JL08004	JL08005		
DATE EXTRACTED:	NA	NA	NA	DATE COLLECTED:	NA
DATE ANALYZED:	12/08/0620:09	12/08/0620:49	12/08/0621:10	DATE RECEIVED:	NA
PREP. BATCH:	PCK011W	PCK011W	PCK011W		
CALIB. REF:	JL08001	JL08001	JL08001		

ACCESSION:

PARAMETER	BLNK RSLT (ug/L)	SPIKE AMT (ug/L)	BS RSLT (ug/L)	BS % REC	SPIKE AMT (ug/L)	BSD RSLT (ug/L)	BSD % REC	RPD (%)	QC LIMIT (%)	MAX RPD (%)
Perchlorate	ND	10.0	10.9	109	10.0	10.9	109	0	85-115	20

1005

EMAX QUALITY CONTROL DATA
LCS/LCD ANALYSIS

CLIENT: TETRA TECH, INC.
PROJECT: LMC BEAUMONT SITE 1
BATCH NO.: 06L057
METHOD: METHOD 314.0

MATRIX:	WATER			% MOISTURE:	NA
DILUTION FACTOR:	1	1	1		
SAMPLE ID:	MBLK3W				
LAB SAMP ID:	PCL001WB	PCL001WL	PCL001WC		
LAB FILE ID:	JL27002	JL27004	JL27005		
DATE EXTRACTED:	NA	NA	NA	DATE COLLECTED:	NA
DATE ANALYZED:	12/27/0617:43	12/27/0618:24	12/27/0618:44	DATE RECEIVED:	NA
PREP. BATCH:	PCL001W	PCL001W	PCL001W		
CALIB. REF:	JL27001	JL27001	JL27001		

ACCESSION:

PARAMETER	BLNK RSLT (ug/L)	SPIKE AMT (ug/L)	BS RSLT (ug/L)	BS % REC	SPIKE AMT (ug/L)	BSD RSLT (ug/L)	BSD % REC	RPD (%)	QC LIMIT (%)	MAX RPD (%)
Perchlorate	ND	10.0	10.8	108	10.0	11.1	111	3	85-115	20

8855

EMAX QUALITY CONTROL DATA
LCS/LCD ANALYSIS

CLIENT: TETRA TECH, INC.
PROJECT: LMC BEAUMONT SITE 1
BATCH NO.: 06L057
METHOD: METHOD 314.0

MATRIX:	WATER			% MOISTURE:	NA
DILUTION FACTOR:	1	1	1		
SAMPLE ID:	MBLK2W				
LAB SAMP ID:	PCK013WB	PCK013WL	PCK013WC		
LAB FILE ID:	JL14002	JL14004	JL14005		
DATE EXTRACTED:	NA	NA	NA	DATE COLLECTED:	NA
DATE ANALYZED:	12/14/0619:45	12/14/0620:25	12/14/0620:45	DATE RECEIVED:	NA
PREP. BATCH:	PCK013W	PCK013W	PCK013W		
CALIB. REF:	JL14001	JL14001	JL14001		

ACCESSION:

PARAMETER	BLNK RSLT (ug/L)	SPIKE AMT (ug/L)	BS RSLT (ug/L)	BS % REC	SPIKE AMT (ug/L)	BSD RSLT (ug/L)	BSD % REC	RPD (%)	QC LIMIT (%)	MAX RPD (%)
Perchlorate	ND	10.0	10.2	102	10.0	10.2	102	0	85-115	20

8555

EMAX QUALITY CONTROL DATA
MS ANALYSIS

CLIENT: TETRA TECH, INC.
PROJECT: LMC BEAUMONT SITE 1
BATCH NO.: 06L057
METHOD: METHOD 314.0

MATRIX:	WATER		% MOISTURE:	NA
DILUTION FACTOR:	1	1		
SAMPLE ID:	SW-07			
LAB SAMP ID:	L057-08	L057-08M		
LAB FILE ID:	JL08018	JL08020		
DATE EXTRACTED:	NA	NA	DATE COLLECTED:	12/05/06
DATE ANALYZED:	12/09/0601:33	12/09/0602:13	DATE RECEIVED:	12/06/06
PREP. BATCH:	PCK011W	PCK011W		
CALIB. REF:	JL08011	JL08011		

ACCESSION:

PARAMETER	SMPL RSLT (ug/L)	SPIKE AMT (ug/L)	MS RSLT (ug/L)	MS % REC	QC LIMIT (%)
Perchlorate	ND	10.0	10.5	105	80-120

8597

EMAX QUALITY CONTROL DATA
DUPLICATE SAMPLE ANALYSIS

CLIENT: TETRA TECH, INC.
PROJECT: LMC BEAUMONT SITE 1
BATCH NO.: 06L057
METHOD: METHOD 314.0

MATRIX: WATER % MOISTURE: NA
DILUTION FACTOR: 1 1
SAMPLE ID: SW-07
EMAX SAMP ID: L057-08 L057-08D
LAB FILE ID: JL08018 JL08019
DATE EXTRACTED: NA NA DATE COLLECTED: 12/05/06
DATE ANALYZED: 12/09/0601:33 12/09/0601:53 DATE RECEIVED: 12/06/06
PREP. BATCH: PCK011W PCK011W
CALIB. REF: JL08011 JL08011

ACCESSION:

PARAMETER	SMPL RSLT (ug/L)	DUPL RSLT (ug/L)	RPD RSLT %	QC LIMIT (%)
Perchlorate	ND	ND	0	20

2008

INITIAL CALIBRATION

IC SEQ FORM (ESD)

LFID	LSID	SELCOMP	METHOD	DateTime	DF
JK15010	IB	P	IC57K15	11/15/0622:58	1
JK15011	S-0.0	P	IC57K15	11/15/0623:18	1
JK15012	S-2.0	P	IC57K15	11/15/0623:39	1
JK15013	S-4.0	P	IC57K15	11/15/0623:59	1
JK15014	S-10.0	P	IC57K15	11/16/0600:19	1
JK15015	S-25.0	P	IC57K15	11/16/0600:39	1
JK15016	S-30.0	P	IC57K15	11/16/0601:00	1
JK15017	ICV	P	IC57K15	11/16/0601:20	1
JK15018	ICB	P	IC57K15	11/16/0601:40	1
JK15019	IPCS	P	IC57K15	11/16/0602:00	1
JK15020	PCJ016WB	P	IC57K15	11/16/0602:21	1
JK15021	MRL	P	IC57K15	11/16/0602:41	1
JK15022	PCJ016WL	P	IC57K15	11/16/0603:01	1
JK15023	PCJ016WC	P	IC57K15	11/16/0603:21	1
JK15024	K108-02	*	IC57K15	11/16/0603:42	1
JK15025	K108-03	*	IC57K15	11/16/0604:02	1
JK15026	K108-04	*	IC57K15	11/16/0604:22	1
JK15027	K108-05	*	IC57K15	11/16/0604:42	1
JK15028	K108-06	P	IC57K15	11/16/0605:03	1
JK15029	CCV1-30	P	IC57K15	11/16/0605:23	1
JK15030	K140-01	P	IC57K15	11/16/0605:43	1
JK15031	K140-02	P	IC57K15	11/16/0606:03	1
JK15032	K140-03	*	IC57K15	11/16/0606:24	1
JK15033	K140-04	*	IC57K15	11/16/0606:44	1
JK15034	K140-05	*	IC57K15	11/16/0607:04	1
JK15035	K140-06	P	IC57K15	11/16/0607:24	1
JK15036	K140-07	P	IC57K15	11/16/0607:45	1
JK15037	K132-02	P	IC57K15	11/16/0608:05	1
JK15038	K132-02D	P	IC57K15	11/16/0608:25	1
JK15039	K132-02M	P	IC57K15	11/16/0608:46	1
JK15040	CCV2-15	P	IC57K15	11/16/0609:06	1
JK15041	K132-03	P	IC57K15	11/16/0609:26	1
JK15042	K132-04	P	IC57K15	11/16/0609:46	1
JK15043	K132-05	P	IC57K15	11/16/0610:07	1
JK15044	K132-06	P	IC57K15	11/16/0610:27	1
JK15045	K830-01	P	IC57K15	11/16/0611:36	1
JK15046	K125-01	P	IC57K15	11/16/0611:56	1
JK15047	RINSE	P	IC57K15	11/16/0613:09	1
JK15048	PCJ016WX	P	IC57K15	11/16/0613:30	1
JK15049	PCJ016WY	P	IC57K15	11/16/0613:50	1
JK15050	CCV3-30	P	IC57K15	11/16/0614:10	1
JK15051	K125-01	P	IC57K15	11/16/0614:30	50
JK15052	CCV4-15	P	IC57K15	11/16/0614:51	1

11-20-06

8010

Method : c:\ezchrom\methods\ic57k15.met
Printed : Nov 17, 2006 12:03:08
Channel : A
Peak : PERCHLORATE

* - Replicate Not Used

Level	Height	Amount	RF	Rep Hgt 1	Rep Hgt 2	Rep Hgt 3	Rep Hgt 4	Rep Hgt 5	Replic STD	Replic %RSD	Old Height
2	25036	2	12518.00	25036							0
3	52166	4	13041.50	52166							0
4	135725	10	13572.50	135725							0
5	335939	25	13437.56	335939							0
6	392630	30	13087.67	392630							0

Calib Flag: Replace

Average RF: 13131.4
RF StdDev: 410.657
RF %RSD: 3.127

RF Definition: Height / Amount
Weighting Method: None
Fit Through Zero: No

Linear Fit: Amount = 7.55528e-005 x Height - 0.0265305
R^2 = 0.999475

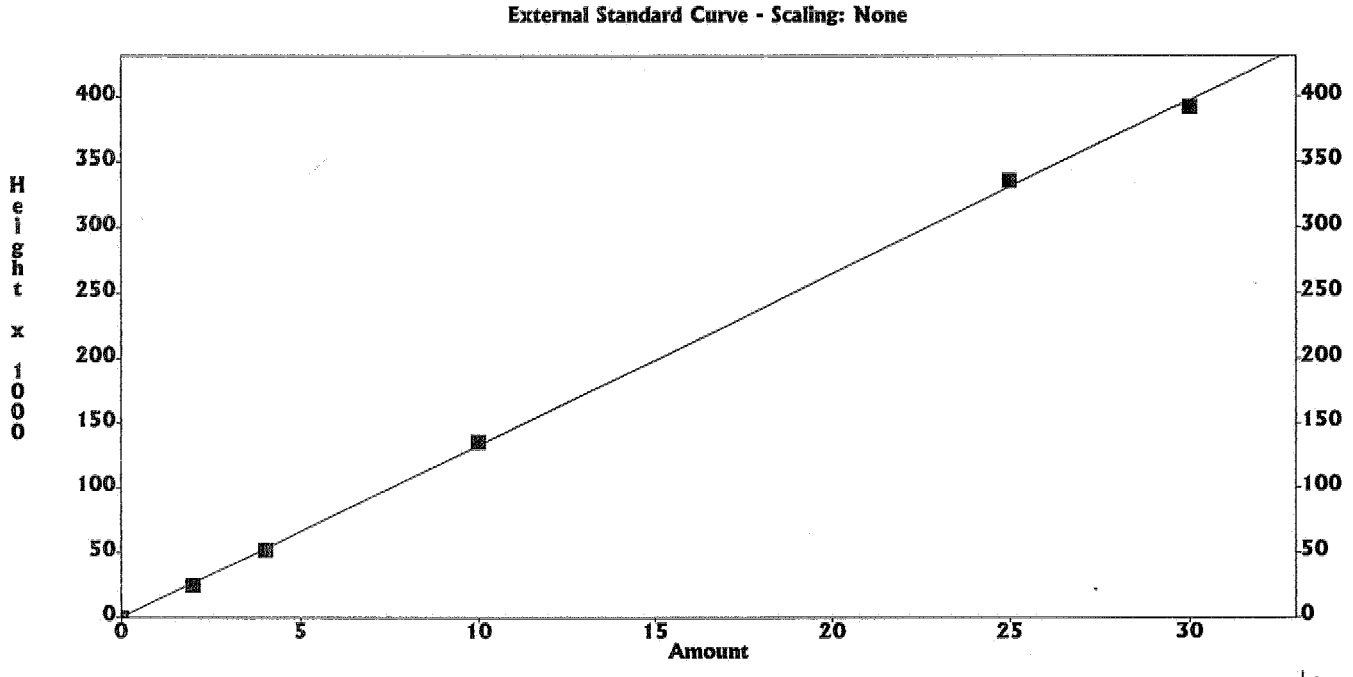

PW 11-20-06

SECOND SOURCE

IC RESULT FORM CalVersion: PCHLO314.QA1

LFID	LSID	SELCOMP	PERCHLORATE	DateTime	Df
JK15010	IB	P	.000	11/15/0622:58	1
JK15011	S-0.0	P	.0000	11/15/0623:18	1
JK15012	S-2.0	P	2	11/15/0623:39	1
JK15013	S-4.0	P	4	11/15/0623:59	1
JK15014	S-10.0	P	10	11/16/0600:19	1
JK15015	S-25.0	P	25	11/16/0600:39	1
JK15016	S-30.0	P	30	11/16/0601:00	1
JK15017	ICV	P	106%	11/16/0601:20	1
JK15018	ICB	P	.000	11/16/0601:40	1
JK15019	IPCS	P	93.7%	11/16/0602:00	1
JK15020	PCJ016WB	P	.245	11/16/0602:21	1
JK15021	MRL	P	91.8%	11/16/0602:41	1
JK15022	PCJ016WL	P	9.94	11/16/0603:01	1
JK15023	PCJ016WC	P	10	11/16/0603:21	1
JK15024	K108-02	*	46.5E	11/16/0603:42	1
JK15025	K108-03	*	48.3E	11/16/0604:02	1
JK15026	K108-04	*	49.9E	11/16/0604:22	1
JK15027	K108-05	*	53.5E	11/16/0604:42	1
JK15028	K108-06	P	.000	11/16/0605:03	1
JK15029	CCV1-30	P	99.5%	11/16/0605:23	1
JK15030	K140-01	P	.000	11/16/0605:43	1
JK15031	K140-02	P	2.05	11/16/0606:03	1
JK15032	K140-03	*	37.8E	11/16/0606:24	1
JK15033	K140-04	*	50.8E	11/16/0606:44	1
JK15034	K140-05	*	50.6E	11/16/0607:04	1
JK15035	K140-06	P	.262	11/16/0607:24	1
JK15036	K140-07	P	.000	11/16/0607:45	1
JK15037	K132-02	P	.000	11/16/0608:05	1
JK15038	K132-02D	P	.000	11/16/0608:25	1
JK15039	K132-02M	P	10.3	11/16/0608:46	1
JK15040	CCV2-15	P	101%	11/16/0609:06	1
JK15041	K132-03	P	2.21	11/16/0609:26	1
JK15042	K132-04	P	.000	11/16/0609:46	1
JK15043	K132-05	P	.000	11/16/0610:07	1
JK15044	K132-06	P	9.87	11/16/0610:27	1
JK15045	K830-01	P	.000	11/16/0611:36	1
JK15046	K125-01	P	.000	11/16/0611:56	1
JK15047	RINSE	P	.000	11/16/0613:09	1
JK15048	PCJ016WX	P	9.94	11/16/0613:30	1
JK15049	PCJ016WY	P	10.5	11/16/0613:50	1
JK15050	CCV3-30	P	101%	11/16/0614:10	1
JK15051	K125-01	P	126	11/16/0614:30	50
JK15052	CCV4-15	P	102%	11/16/0614:51	1

11-20-06

DAILY CALIBRATION

IC RESULT FORM CalVersion: PCHLO314.QA1

LFID	LSID	SELCOMP	PERCHLORATE	DateTime	Df
JL08001	IPCS	P	102%	12/08/0619:49	1
JL08002	PCK011WB	P	.000	12/08/0620:09	1
JL08003	MRL	P	103%	12/08/0620:29	1
JL08004	PCK011WL	P	10.9	12/08/0620:49	1
JL08005	PCK011WC	P	10.9	12/08/0621:10	1
JL08006	K341-03	P	314	12/08/0621:30	20
JL08007	K341-04	P	398	12/08/0621:50	20
JL08008	K341-05	P	408	12/08/0622:10	20
JL08009	K341-07	P	304	12/08/0622:31	20
JL08010	K341-08	*	1040E	12/08/0622:51	20
JL08011	CCV32-30	P	108%	12/08/0623:11	1
JL08012	L057-02	P	.000	12/08/0623:31	1
JL08013	L057-03	P	.000	12/08/0623:52	1
JL08014	L057-04	*	46.8E	12/09/0600:12	1
JL08015	L057-05	*	52.4E	12/09/0600:32	1
JL08016	L057-06	P	.000	12/09/0600:52	1
JL08017	L057-07	P	.000	12/09/0601:13	1
JL08018	L057-08	P	.000	12/09/0601:33	1
JL08019	L057-08D	P	.000	12/09/0601:53	1
JL08020	L057-08M	P	10.5	12/09/0602:13	1
JL08021	L057-09	P	.000	12/09/0602:34	1
JL08022	CCV33-15	P	107%	12/09/0602:54	1
JL08023	L057-11	P	.000	12/09/0603:14	1
JL08024	L057-12	P	.000	12/09/0603:34	1
JL08025	L057-13	P	.000	12/09/0603:55	1
JL08026	L057-14	P	6.88	12/09/0604:15	1
JL08027	L057-15	P	.000	12/09/0604:35	1
JL08028	CCV34-30	P	111%*	12/09/0604:55	1
JL08029	IPCS	P	102%	12/09/0605:16	1
JL08030	PCK012WB	P	.000	12/09/0605:36	1
JL08031	MRL	P	112%	12/09/0605:56	1
JL08032	PCK012WL	P	10.9	12/09/0606:16	1
JL08033	PCK012WC	P	11.1	12/09/0606:37	1
JL08034	K268-02	P	.000	12/09/0606:57	1
JL08035	K268-03	P	.000	12/09/0607:17	1
JL08036	K268-04	P	.000	12/09/0607:37	1
JL08037	CCV35-15	P	107%	12/09/0607:58	1
JL08038	CCV35-15	P	107%	12/09/0608:18	1

IC SEQ FORM (ESD)

LFID	LSID	SELCOMP	METHOD	DateTime	DF
JL08001	IPCS	P	IC57K15	12/08/0619:49	1
JL08002	PCK011WB	P	IC57K15	12/08/0620:09	1
JL08003	MRL	P	IC57K15	12/08/0620:29	1
JL08004	PCK011WL	P	IC57K15	12/08/0620:49	1
JL08005	PCK011WC	P	IC57K15	12/08/0621:10	1
JL08006	K341-03	P	IC57K15	12/08/0621:30	20
JL08007	K341-04	P	IC57K15	12/08/0621:50	20
JL08008	K341-05	P	IC57K15	12/08/0622:10	20
JL08009	K341-07	P	IC57K15	12/08/0622:31	20
JL08010	K341-08	*	IC57K15	12/08/0622:51	20
JL08011	CCV32-30	P	IC57K15	12/08/0623:11	1
JL08012	L057-02	P	IC57K15	12/08/0623:31	1
JL08013	L057-03	P	IC57K15	12/08/0623:52	1
JL08014	L057-04	*	IC57K15	12/09/0600:12	1
JL08015	L057-05	*	IC57K15	12/09/0600:32	1
JL08016	L057-06	P	IC57K15	12/09/0600:52	1
JL08017	L057-07	P	IC57K15	12/09/0601:13	1
JL08018	L057-08	P	IC57K15	12/09/0601:33	1
JL08019	L057-08D	P	IC57K15	12/09/0601:53	1
JL08020	L057-08M	P	IC57K15	12/09/0602:13	1
JL08021	L057-09	P	IC57K15	12/09/0602:34	1
JL08022	CCV33-15	P	IC57K15	12/09/0602:54	1
JL08023	L057-11	P	IC57K15	12/09/0603:14	1
JL08024	L057-12	P	IC57K15	12/09/0603:34	1
JL08025	L057-13	P	IC57K15	12/09/0603:55	1
JL08026	L057-14	P	IC57K15	12/09/0604:15	1
JL08027	L057-15	P	IC57K15	12/09/0604:35	1
JL08028	CCV34-30	P	IC57K15	12/09/0604:55	1
JL08029	IPCS	P	IC57K15	12/09/0605:16	1
JL08030	PCK012WB	P	IC57K15	12/09/0605:36	1
JL08031	MRL	P	IC57K15	12/09/0605:56	1
JL08032	PCK012WL	P	IC57K15	12/09/0606:16	1
JL08033	PCK012WC	P	IC57K15	12/09/0606:37	1
JL08034	K268-02	P	IC57K15	12/09/0606:57	1
JL08035	K268-03	P	IC57K15	12/09/0607:17	1
JL08036	K268-04	P	IC57K15	12/09/0607:37	1
JL08037	CCV35-15	P	IC57K15	12/09/0607:58	1
JL08038	CCV35-15	P	IC57K15	12/09/0608:18	1

IC RESULT FORM CalVersion: PCHLO314.QA1

LFID	LSID	SELCOMP	PERCHLORATE	DateTime	Df
JL14001	IPCS	P	95.2%	12/14/0619:24	1
JL14002	PCK013WB	P	.000	12/14/0619:45	1
JL14003	MRL	P	106%	12/14/0620:05	1
JL14004	PCK013WL	P	10.2	12/14/0620:25	1
JL14005	PCK013WC	P	10.2	12/14/0620:45	1
JL14006	K341-08	P	1070	12/14/0621:06	50
JL14007	L057-02	P	13.7	12/14/0621:26	10
JL14008	L057-03	P	24.9	12/14/0621:46	10
JL14009	L057-04	P	140	12/14/0622:06	10
JL14010	L057-05	P	137	12/14/0622:27	10
JL14011	L084-02	P	.000	12/14/0622:47	1
JL14012	CCV36-30	P	102%	12/14/0623:07	1
JL14013	L084-03	P	.000	12/14/0623:27	1
JL14014	L084-04	P	.000	12/14/0623:48	1
JL14015	L084-04D	P	.000	12/15/0600:08	1
JL14016	L084-04M	P	.000	12/15/0600:28	1
JL14017	L084-05	P	.000	12/15/0600:48	1
JL14018	L084-06	P	.000	12/15/0601:09	1
JL14019	CCV37-15	P	101%	12/15/0601:29	1
JL14020	L181-08	P	9.54	12/15/0601:49	1
JL14021	L181-08D	P	9.44	12/15/0602:10	1
JL14022	L181-08M	P	18.9	12/15/0602:30	1
JL14023	L181-09	P	9.46	12/15/0602:50	1
JL14024	L181-10	P	9.65	12/15/0603:10	1
JL14025	CCV38-30	P	101%	12/15/0603:31	1

IC SEQ FORM (ESD)

LFID	LSID	SELCOMP	METHOD	DateTime	DF
JL14001	IPCS	P	IC57K15	12/14/0619:24	1
JL14002	PCK013WB	P	IC57K15	12/14/0619:45	1
JL14003	MRL	P	IC57K15	12/14/0620:05	1
JL14004	PCK013WL	P	IC57K15	12/14/0620:25	1
JL14005	PCK013WC	P	IC57K15	12/14/0620:45	1
JL14006	K341-08	P	IC57K15	12/14/0621:06	50
JL14007	L057-02	P	IC57K15	12/14/0621:26	10
JL14008	L057-03	P	IC57K15	12/14/0621:46	10
JL14009	L057-04	P	IC57K15	12/14/0622:06	10
JL14010	L057-05	P	IC57K15	12/14/0622:27	10
JL14011	L084-02	P	IC57K15	12/14/0622:47	1
JL14012	CCV36-30	P	IC57K15	12/14/0623:07	1
JL14013	L084-03	P	IC57K15	12/14/0623:27	1
JL14014	L084-04	P	IC57K15	12/14/0623:48	1
JL14015	L084-04D	P	IC57K15	12/15/0600:08	1
JL14016	L084-04M	P	IC57K15	12/15/0600:28	1
JL14017	L084-05	P	IC57K15	12/15/0600:48	1
JL14018	L084-06	P	IC57K15	12/15/0601:09	1
JL14019	CCV37-15	P	IC57K15	12/15/0601:29	1
JL14020	L181-08	P	IC57K15	12/15/0601:49	1
JL14021	L181-08D	P	IC57K15	12/15/0602:10	1
JL14022	L181-08M	P	IC57K15	12/15/0602:30	1
JL14023	L181-09	P	IC57K15	12/15/0602:50	1
JL14024	L181-10	P	IC57K15	12/15/0603:10	1
JL14025	CCV38-30	P	IC57K15	12/15/0603:31	1

IC RESULT FORM CalVersion: PCHLO314.QA1

LFID	LSID	SELCOMP	PERCHLORATE	DateTime	Df
JL27001	IPCS	P	101%	12/27/0617:23	1
JL27002	PCL001WB	P	.000	12/27/0617:43	1
JL27003	MRL	P	109%	12/27/0618:03	1
JL27004	PCL001WL	P	10.8	12/27/0618:24	1
JL27005	PCL001WC	P	11.1	12/27/0618:44	1
JL27006	L057-02R	P	14.8	12/27/0619:04	1
JL27007	L057-03R	P	22.5	12/27/0619:24	1
JL27008	L084-03	*	7510E	12/27/0619:45	200
JL27009	L084-04	*	6140E	12/27/0620:05	200
JL27010	L084-04D	*	6240E	12/27/0620:25	200
JL27011	L084-04M	*	8380E	12/27/0620:46	200
JL27012	CCV42-30	P	109%	12/27/0621:06	1
JL27013	L084-05	P	795	12/27/0621:26	40
JL27014	L084-06	P	861	12/27/0621:46	40
JL27015	L868-01	P	.000	12/27/0622:07	1
JL27016	CCV43-15	P	106%	12/27/0622:27	1

IC SEQ FORM (ESD)

LFID	LSID	SELCOMP	METHOD	DateTime	DF
JL27001	IPCS	P	IC57K15	12/27/0617:23	1
JL27002	PCL001WB	P	IC57K15	12/27/0617:43	1
JL27003	MRL	P	IC57K15	12/27/0618:03	1
JL27004	PCL001WL	P	IC57K15	12/27/0618:24	1
JL27005	PCL001WC	P	IC57K15	12/27/0618:44	1
JL27006	L057-02R	P	IC57K15	12/27/0619:04	1
JL27007	L057-03R	P	IC57K15	12/27/0619:24	1
JL27008	L084-03	*	IC57K15	12/27/0619:45	200
JL27009	L084-04	*	IC57K15	12/27/0620:05	200
JL27010	L084-04D	*	IC57K15	12/27/0620:25	200
JL27011	L084-04M	*	IC57K15	12/27/0620:46	200
JL27012	CCV42-30	P	IC57K15	12/27/0621:06	1
JL27013	L084-05	P	IC57K15	12/27/0621:26	40
JL27014	L084-06	P	IC57K15	12/27/0621:46	40
JL27015	L868-01	P	IC57K15	12/27/0622:07	1
JL27016	CCV43-15	P	IC57K15	12/27/0622:27	1

ANALYTICAL LOG

Note: For samples, relevant QCs/Standards analyzed, refer to attached analytical sequence.

Comments:

Book #: A57-014
Instrument No.: 57
Analytical Sequence: JK15
Method File: IC57K15
Analytical Batch: JK15

SOP #	Rev. #
☐ EMAX-300.0	3
☐ EMAX-300.0(M)	0
☑ EMAX-314.0	1
☐ EMAX-9056	3
☐ EMAX-	

STANDARDS ID	
ICAL	SWBB-02-855
ICV	-856
CCV	N/A
CCV-15	SWBB-02-857
CCV-30	858
LCS	859
MS	842
IPC	860
CMC	SWBB-02-846
MRL	SWBB-02-861

CMC Reading (µS/cm)	QC Criteria (µS/cm)	Temp. (°C)
1409	(±) 30	25°C

ELECTRONIC DATA ARCHIVAL	
Location	Date
☑ EZ-CHROM	
☐	

Analyzed By: TW/LD

Date: 11/14/06

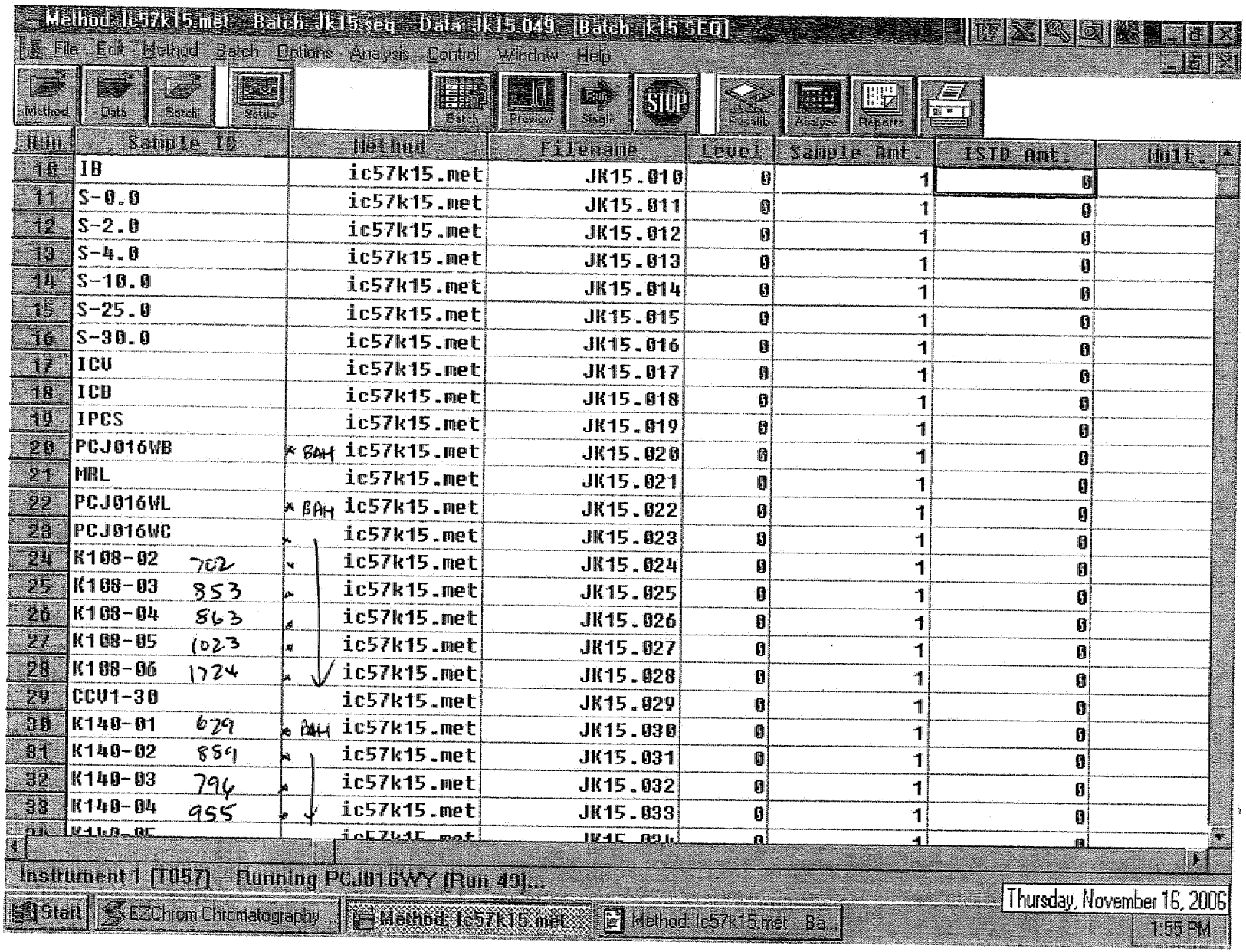

Method: Ic57k15.met Batch: Jk15.seq Data: Jk15.049 [Batch: jk15.SEQ]

File Edit Method Batch Options Analysis Control Window Help

Method Data Batch Setup Batch Preview Single STOP Resslib Analyze Reports

Run	Sample ID		Method	Filename	Level	Sample Amt.	ISTD Amt.	Mult.
10	IB		ic57k15.met	JK15.010	0	1	0	
11	S-0.0		ic57k15.met	JK15.011	0	1	0	
12	S-2.0		ic57k15.met	JK15.012	0	1	0	
13	S-4.0		ic57k15.met	JK15.013	0	1	0	
14	S-10.0		ic57k15.met	JK15.014	0	1	0	
15	S-25.0		ic57k15.met	JK15.015	0	1	0	
16	S-30.0		ic57k15.met	JK15.016	0	1	0	
17	ICV		ic57k15.met	JK15.017	0	1	0	
18	ICB		ic57k15.met	JK15.018	0	1	0	
19	IPCS		ic57k15.met	JK15.019	0	1	0	
20	PCJ016WB		* BAH ic57k15.met	JK15.020	0	1	0	
21	MRL		ic57k15.met	JK15.021	0	1	0	
22	PCJ016WL		* BAH ic57k15.met	JK15.022	0	1	0	
23	PCJ016WC		ic57k15.met	JK15.023	0	1	0	
24	K108-02	702	ic57k15.met	JK15.024	0	1	0	
25	K108-03	853	ic57k15.met	JK15.025	0	1	0	
26	K108-04	863	ic57k15.met	JK15.026	0	1	0	
27	K108-05	1023	ic57k15.met	JK15.027	0	1	0	
28	K108-06	1724	ic57k15.met	JK15.028	0	1	0	
29	CCV1-30		ic57k15.met	JK15.029	0	1	0	
30	K140-01	629	* BAH ic57k15.met	JK15.030	0	1	0	
31	K140-02	889	ic57k15.met	JK15.031	0	1	0	
32	K140-03	796	ic57k15.met	JK15.032	0	1	0	
33	K140-04	955	ic57k15.met	JK15.033	0	1	0	
34	K140-05		ic57k15.met	JK15.034	0	1	0	

Instrument 1 [T057] – Running PCJ016WY [Run 49]...

Start | EZChrom Chromatography... | Method: Ic57k15.met... | Method: Ic57k15.met Ba...

Thursday, November 16, 2006

1:55 PM

8023

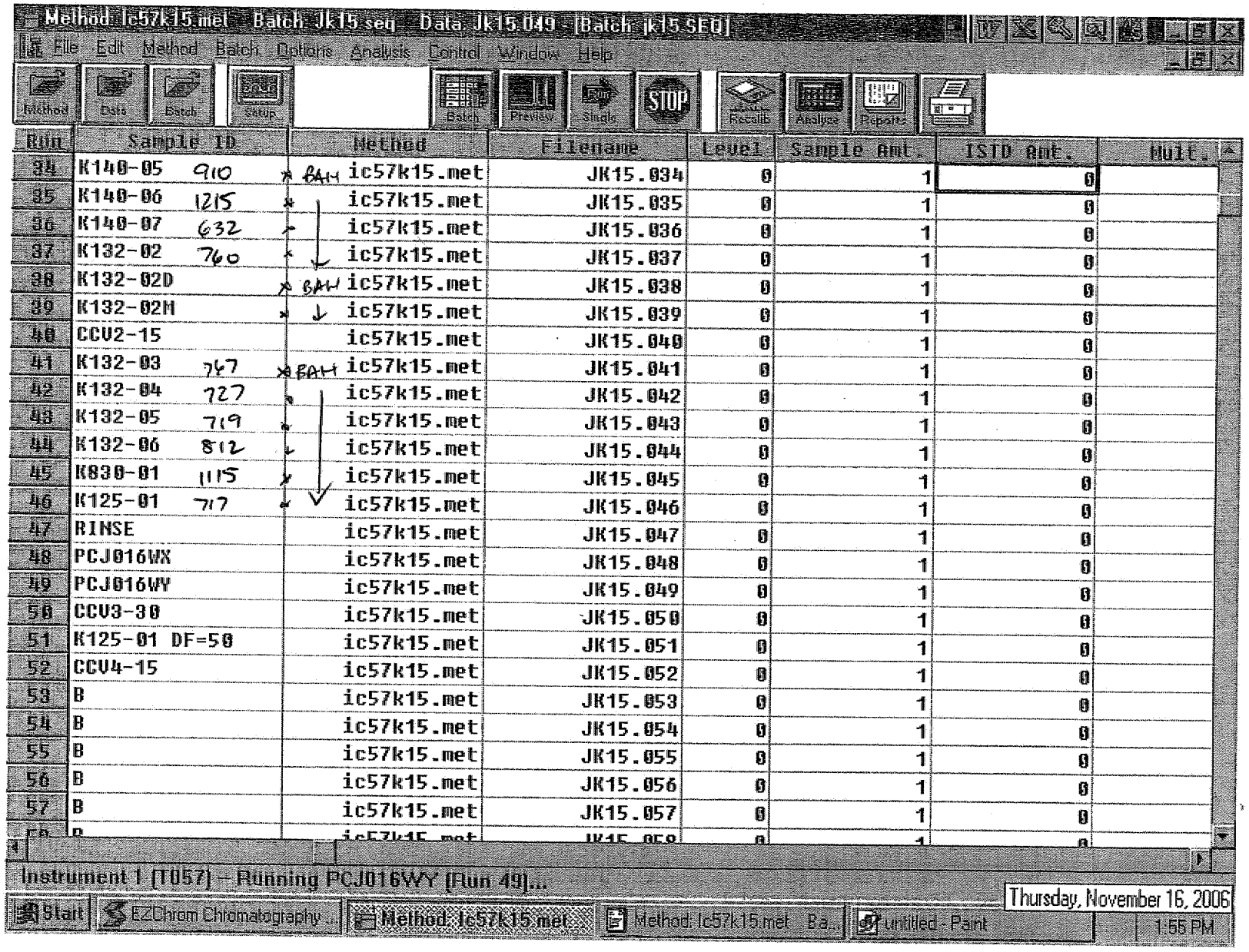
Method: Ic57k15.met Batch: JK15.seq Data: Jk15.049 [Batch: jk15.SEQ]
File Edit Method Batch Options Analysis Control Window Help
Method Data Batch Setup Batch Preview Single STOP Recalib Analyze Reports
Run | Sample ID | Method | Filename | Level | Sample Amt. | ISTD Amt. | Mult.
34 | K140-05 910 | BAH | ic57k15.met | JK15.034 | 0 | 1 | 0
35 | K140-06 1215 | | ic57k15.met | JK15.035 | 0 | 1 | 0
36 | K140-07 632 | | ic57k15.met | JK15.036 | 0 | 1 | 0
37 | K132-02 760 | | ic57k15.met | JK15.037 | 0 | 1 | 0
38 | K132-02D | BAH | ic57k15.met | JK15.038 | 0 | 1 | 0
39 | K132-02M | | ic57k15.met | JK15.039 | 0 | 1 | 0
40 | CCV2-15 | | ic57k15.met | JK15.040 | 0 | 1 | 0
41 | K132-03 767 | BAH | ic57k15.met | JK15.041 | 0 | 1 | 0
42 | K132-04 727 | | ic57k15.met | JK15.042 | 0 | 1 | 0
43 | K132-05 719 | | ic57k15.met | JK15.043 | 0 | 1 | 0
44 | K132-06 812 | | ic57k15.met | JK15.044 | 0 | 1 | 0
45 | K830-01 1115 | | ic57k15.met | JK15.045 | 0 | 1 | 0
46 | K125-01 717 | | ic57k15.met | JK15.046 | 0 | 1 | 0
47 | RINSE | | ic57k15.met | JK15.047 | 0 | 1 | 0
48 | PCJ016WX | | ic57k15.met | JK15.048 | 0 | 1 | 0
49 | PCJ016WY | | ic57k15.met | JK15.049 | 0 | 1 | 0
50 | CCV3-30 | | ic57k15.met | JK15.050 | 0 | 1 | 0
51 | K125-01 DF=50 | | ic57k15.met | JK15.051 | 0 | 1 | 0
52 | CCV4-15 | | ic57k15.met | JK15.052 | 0 | 1 | 0
53 | B | | ic57k15.met | JK15.053 | 0 | 1 | 0
54 | B | | ic57k15.met | JK15.054 | 0 | 1 | 0
55 | B | | ic57k15.met | JK15.055 | 0 | 1 | 0
56 | B | | ic57k15.met | JK15.056 | 0 | 1 | 0
57 | B | | ic57k15.met | JK15.057 | 0 | 1 | 0
Instrument 1 [T057] - Running PCJ016WY [Run 49]...
Start EZChrom Chromatography ... Method: Ic57k15.met ... Method: Ic57k15.met Ba... untitled - Paint
Thursday, November 16, 2006
1:55 PM

8921

ANALYSIS RUN LOG
for
ION CHROMATOGRAPHY

Note: For samples, relevant QCs/Standards analyzed, refer to attached analytical sequence.

Comments:

Book #: A57-014

Instrument No.: 57

Analytical Sequence: JL08

Method File: IC57K15

Analytical Batch: PCK011W ; PCK012W

SOP #	Rev. #
☐ EMAX-300.0	3
☐ EMAX-300.0(M)	0
☑ EMAX-314.0	1
☐ EMAX-9056	3
☐ EMAX-	

STANDARDS ID	
ICAL	SW8B-02-855
ICV	↓ 856
CCV	N/A
CCV-15	SW8B-02-857
CCV-30	858
LCS	859
MS	842
IPC	↓ 860
CMC	SW3B-02-846
MRL	SW8B-02-861

CMC Reading (µS/cm)	QC Criteria (µS/cm)	Temp. (°C)
1409	(±) 30	25C

ELECTRONIC DATA ARCHIVAL	
Location	Date
☑ EZ-CHROM	
☐	

Analyzed By: JL

Date: 12/8/16

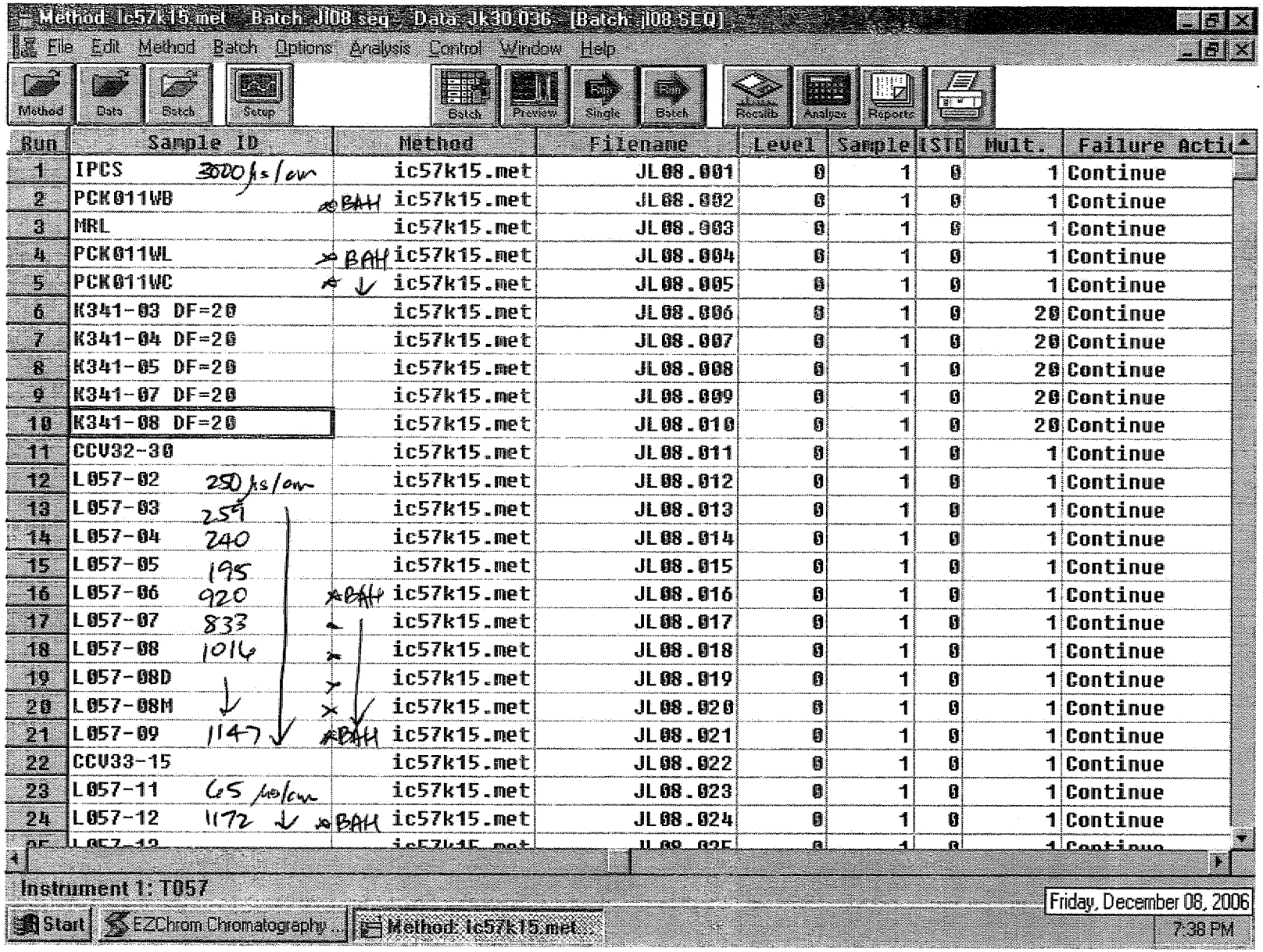
Method: ic57k15.met Batch: JL08.seq Data: JL30.036 [Batch: JL08.SEQ]
File Edit Method Batch Options Analysis Control Window Help
Method Data Batch Setup Batch Preview Single Batch Recallb Analyze Reports
Run | Sample ID | Method | Filename | Level | Sample | ISTD | Mult. | Failure Acti
1 | IPCS 3000 µs/cm | ic57k15.met | JL08.001 | 0 | 1 | 0 | 1 | Continue
2 | PCK011WB BAH | ic57k15.met | JL08.002 | 0 | 1 | 0 | 1 | Continue
3 | MRL | ic57k15.met | JL08.003 | 0 | 1 | 0 | 1 | Continue
4 | PCK011WL BAH | ic57k15.met | JL08.004 | 0 | 1 | 0 | 1 | Continue
5 | PCK011WC | ic57k15.met | JL08.005 | 0 | 1 | 0 | 1 | Continue
6 | K341-03 DF=20 | ic57k15.met | JL08.006 | 0 | 1 | 0 | 20 | Continue
7 | K341-04 DF=20 | ic57k15.met | JL08.007 | 0 | 1 | 0 | 20 | Continue
8 | K341-05 DF=20 | ic57k15.met | JL08.008 | 0 | 1 | 0 | 20 | Continue
9 | K341-07 DF=20 | ic57k15.met | JL08.009 | 0 | 1 | 0 | 20 | Continue
10 | K341-08 DF=20 | ic57k15.met | JL08.010 | 0 | 1 | 0 | 20 | Continue
11 | CCV32-30 | ic57k15.met | JL08.011 | 0 | 1 | 0 | 1 | Continue
12 | L057-02 250 µs/cm | ic57k15.met | JL08.012 | 0 | 1 | 0 | 1 | Continue
13 | L057-03 259 | ic57k15.met | JL08.013 | 0 | 1 | 0 | 1 | Continue
14 | L057-04 240 | ic57k15.met | JL08.014 | 0 | 1 | 0 | 1 | Continue
15 | L057-05 195 | ic57k15.met | JL08.015 | 0 | 1 | 0 | 1 | Continue
16 | L057-06 920 BAH | ic57k15.met | JL08.016 | 0 | 1 | 0 | 1 | Continue
17 | L057-07 833 | ic57k15.met | JL08.017 | 0 | 1 | 0 | 1 | Continue
18 | L057-08 1016 | ic57k15.met | JL08.018 | 0 | 1 | 0 | 1 | Continue
19 | L057-08D | ic57k15.met | JL08.019 | 0 | 1 | 0 | 1 | Continue
20 | L057-08M | ic57k15.met | JL08.020 | 0 | 1 | 0 | 1 | Continue
21 | L057-09 1147 BAH | ic57k15.met | JL08.021 | 0 | 1 | 0 | 1 | Continue
22 | CCV33-15 | ic57k15.met | JL08.022 | 0 | 1 | 0 | 1 | Continue
23 | L057-11 65 µs/cm | ic57k15.met | JL08.023 | 0 | 1 | 0 | 1 | Continue
24 | L057-12 1172 BAH | ic57k15.met | JL08.024 | 0 | 1 | 0 | 1 | Continue
Instrument 1: T057
Start EZChrom Chromatography... Method: ic57k15.met...
Friday, December 08, 2006
7:38 PM

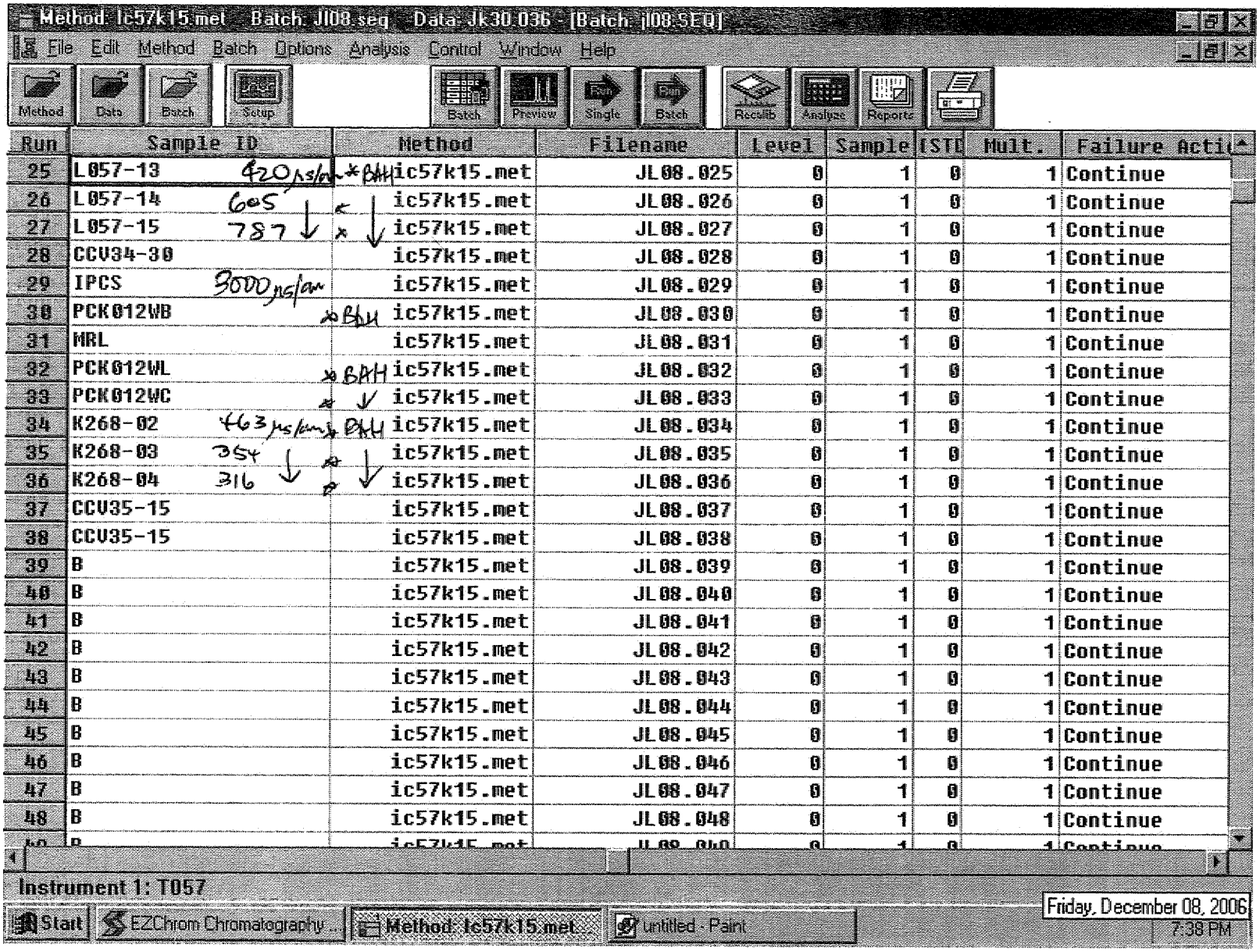

Method: Ic57k15.met Batch: Jl08.seq Data: Jk30.036 - [Batch: jl08.SEQ]

File Edit Method Batch Options Analysis Control Window Help

Method | Data | Batch | Setup | Batch | Preview | Single | Batch | Recalib | Analyze | Reports

Run	Sample ID		Method	Filename	Level	Sample	ISTD	Mult.	Failure Acti
25	L057-13	420 µs/cm	* BAH ic57k15.met	JL08.025	0	1	0	1	Continue
26	L057-14	605	* ic57k15.met	JL08.026	0	1	0	1	Continue
27	L057-15	787	* ic57k15.met	JL08.027	0	1	0	1	Continue
28	CCV34-30		ic57k15.met	JL08.028	0	1	0	1	Continue
29	IPCS	3000 µs/cm	ic57k15.met	JL08.029	0	1	0	1	Continue
30	PCK012WB		* BAH ic57k15.met	JL08.030	0	1	0	1	Continue
31	MRL		ic57k15.met	JL08.031	0	1	0	1	Continue
32	PCK012WL		* BAH ic57k15.met	JL08.032	0	1	0	1	Continue
33	PCK012WC		* ic57k15.met	JL08.033	0	1	0	1	Continue
34	K268-02	463 µs/cm	* BAH ic57k15.met	JL08.034	0	1	0	1	Continue
35	K268-03	354	* ic57k15.met	JL08.035	0	1	0	1	Continue
36	K268-04	316	* ic57k15.met	JL08.036	0	1	0	1	Continue
37	CCV35-15		ic57k15.met	JL08.037	0	1	0	1	Continue
38	CCV35-15		ic57k15.met	JL08.038	0	1	0	1	Continue
39	B		ic57k15.met	JL08.039	0	1	0	1	Continue
40	B		ic57k15.met	JL08.040	0	1	0	1	Continue
41	B		ic57k15.met	JL08.041	0	1	0	1	Continue
42	B		ic57k15.met	JL08.042	0	1	0	1	Continue
43	B		ic57k15.met	JL08.043	0	1	0	1	Continue
44	B		ic57k15.met	JL08.044	0	1	0	1	Continue
45	B		ic57k15.met	JL08.045	0	1	0	1	Continue
46	B		ic57k15.met	JL08.046	0	1	0	1	Continue
47	B		ic57k15.met	JL08.047	0	1	0	1	Continue
48	B		ic57k15.met	JL08.048	0	1	0	1	Continue
49	B		ic57k15.met	JL08.049	0	1	0	1	Continue

Instrument 1: T057

Start | EZChrom Chromatography ... | Method: Ic57k15.met | untitled - Paint

Friday, December 08, 2006 7:38 PM

8027

Note: For samples, relevant QCs/Standards analyzed, refer to attached analytical sequence.

Comments:

Book #: A57-014

Instrument No.: 57

Analytical Sequence: JL14

Method File: IC57K15

Analytical Batch:

SOP #	Rev. #
☐ EMAX-300.0	3
☐ EMAX-300.0(M)	0
☐ EMAX-314.0	1
☐ EMAX-9056	3
☐ EMAX-	

STANDARDS ID	
ICAL	SW8B-02-855
ICV	↓ 856
CCV	N/A
CCV-15	SW8B-02-862
CCV-30	863
LCS	864
MS	842
IPC	↓ 865
CMC	SW3B-02-846
MRL	SW8B-02-866

CMC Reading (µS/cm)	QC Criteria (µS/cm)	Temp. (°C)
1403 µs/cm	(±) 30	25°C

ELECTRONIC DATA ARCHIVAL	
Location	Date
☑ EZ-CHROM	
☐	

Analyzed By: JW

Date: 12/4/16

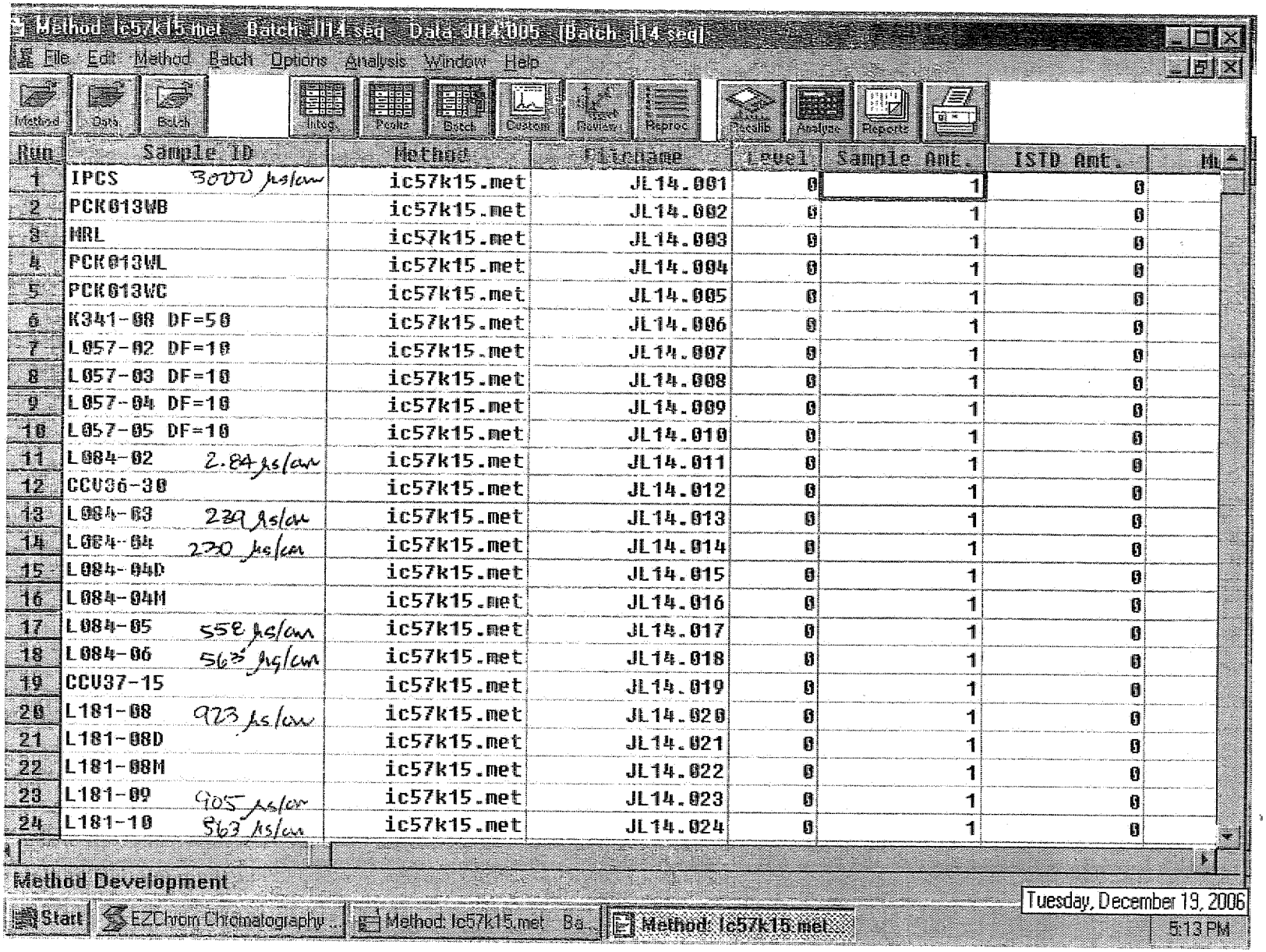
Method: ic57k15.met Batch: jl14.seq Data: JL14.005 [Batch: jl14.seq]
File Edit Method Batch Options Analysis Window Help
Method Data Batch Integ. Peaks Batch Custom Review Reproc Peaklib Analysis Reports
Run | Sample ID | Method | Filename | Level | Sample Amt. | ISTD Amt. | Ml
1 | IPCS 3000 µs/cm | ic57k15.met | JL14.001 | 0 | 1 | 0
2 | PCK013WB | ic57k15.met | JL14.002 | 0 | 1 | 0
3 | NRL | ic57k15.met | JL14.003 | 0 | 1 | 0
4 | PCK013WL | ic57k15.met | JL14.004 | 0 | 1 | 0
5 | PCK013WC | ic57k15.met | JL14.005 | 0 | 1 | 0
6 | K341-08 DF=50 | ic57k15.met | JL14.006 | 0 | 1 | 0
7 | L057-02 DF=10 | ic57k15.met | JL14.007 | 0 | 1 | 0
8 | L057-03 DF=10 | ic57k15.met | JL14.008 | 0 | 1 | 0
9 | L057-04 DF=10 | ic57k15.met | JL14.009 | 0 | 1 | 0
10 | L057-05 DF=10 | ic57k15.met | JL14.010 | 0 | 1 | 0
11 | L084-02 2.84 µs/cm | ic57k15.met | JL14.011 | 0 | 1 | 0
12 | CCV36-30 | ic57k15.met | JL14.012 | 0 | 1 | 0
13 | L084-03 239 µs/cm | ic57k15.met | JL14.013 | 0 | 1 | 0
14 | L084-04 230 µs/cm | ic57k15.met | JL14.014 | 0 | 1 | 0
15 | L084-04D | ic57k15.met | JL14.015 | 0 | 1 | 0
16 | L084-04M | ic57k15.met | JL14.016 | 0 | 1 | 0
17 | L084-05 558 µs/cm | ic57k15.met | JL14.017 | 0 | 1 | 0
18 | L084-06 563 µs/cm | ic57k15.met | JL14.018 | 0 | 1 | 0
19 | CCV37-15 | ic57k15.met | JL14.019 | 0 | 1 | 0
20 | L181-08 923 µs/cm | ic57k15.met | JL14.020 | 0 | 1 | 0
21 | L181-08D | ic57k15.met | JL14.021 | 0 | 1 | 0
22 | L181-08M | ic57k15.met | JL14.022 | 0 | 1 | 0
23 | L181-09 905 µs/cm | ic57k15.met | JL14.023 | 0 | 1 | 0
24 | L181-10 963 µs/cm | ic57k15.met | JL14.024 | 0 | 1 | 0
Method Development
Start EZChrom Chromatography... Method: ic57k15.met Ba... Method: ic57k15.met...
Tuesday, December 19, 2006
5:13 PM

8926

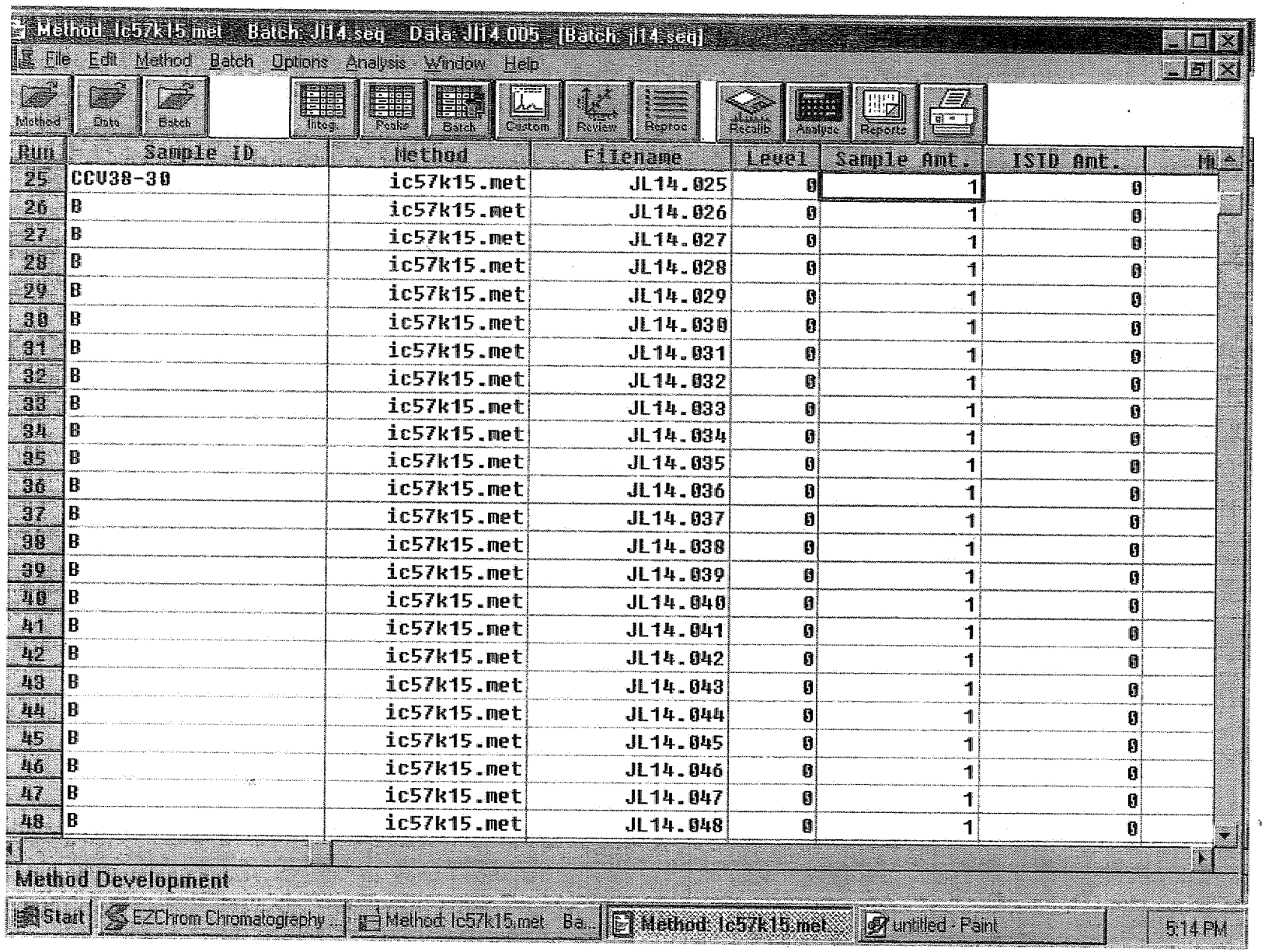
Method: ic57k15.met Batch: jl14.seq Data: jl14.005 [Batch: jl14.seq]
File Edit Method Batch Options Analysis Window Help
Method
Data
Batch
Integ
Peaks
Batch
Custom
Review
Reproc
Recalib
Analyze
Reports
Run | Sample ID | Method | Filename | Level | Sample Amt. | ISTD Amt. | ML
25 | CCV38-30 | ic57k15.met | JL14.025 | 0 | 1 | 0
26 | B | ic57k15.met | JL14.026 | 0 | 1 | 0
27 | B | ic57k15.met | JL14.027 | 0 | 1 | 0
28 | B | ic57k15.met | JL14.028 | 0 | 1 | 0
29 | B | ic57k15.met | JL14.029 | 0 | 1 | 0
30 | B | ic57k15.met | JL14.030 | 0 | 1 | 0
31 | B | ic57k15.met | JL14.031 | 0 | 1 | 0
32 | B | ic57k15.met | JL14.032 | 0 | 1 | 0
33 | B | ic57k15.met | JL14.033 | 0 | 1 | 0
34 | B | ic57k15.met | JL14.034 | 0 | 1 | 0
35 | B | ic57k15.met | JL14.035 | 0 | 1 | 0
36 | B | ic57k15.met | JL14.036 | 0 | 1 | 0
37 | B | ic57k15.met | JL14.037 | 0 | 1 | 0
38 | B | ic57k15.met | JL14.038 | 0 | 1 | 0
39 | B | ic57k15.met | JL14.039 | 0 | 1 | 0
40 | B | ic57k15.met | JL14.040 | 0 | 1 | 0
41 | B | ic57k15.met | JL14.041 | 0 | 1 | 0
42 | B | ic57k15.met | JL14.042 | 0 | 1 | 0
43 | B | ic57k15.met | JL14.043 | 0 | 1 | 0
44 | B | ic57k15.met | JL14.044 | 0 | 1 | 0
45 | B | ic57k15.met | JL14.045 | 0 | 1 | 0
46 | B | ic57k15.met | JL14.046 | 0 | 1 | 0
47 | B | ic57k15.met | JL14.047 | 0 | 1 | 0
48 | B | ic57k15.met | JL14.048 | 0 | 1 | 0
Method Development
Start
EZChrom Chromatography...
Method: ic57k15.met Ba...
Method: ic57k15.met
untitled - Paint
5:14 PM

ANALYSIS RUN LOG
for
ION CHROMATOGRAPHY

Note: For samples, relevant QCs/Standards analyzed, refer to attached analytical sequence.

Comments:

Book #: A57-014

Instrument No.: 57

Analytical Sequence: JL27

Method File: IC57K15

Analytical Batch:

SOP #	Rev. #
☐ EMAX-300.0	3
☐ EMAX-300.0(M)	0
☑ EMAX-314.0	1
☐ EMAX-9056	3
☐ EMAX-	

STANDARDS ID	
ICAL	SW8B-02-855
ICV	856
CCV	N/A
CCV-15	SW8B-02-862
CCV-30	863
LCS	864
MS	842
IPC	865
CMC	SW3B-02-846
MRL	SW8B-02-866

CMC Reading (µS/cm)	QC Criteria (µS/cm)	Temp. (°C)
1407	(±) 30	25°C

ELECTRONIC DATA ARCHIVAL	
Location	Date
☑ EZ-CHROM	
☐	

Analyzed By: JW

Date: 12/27/06

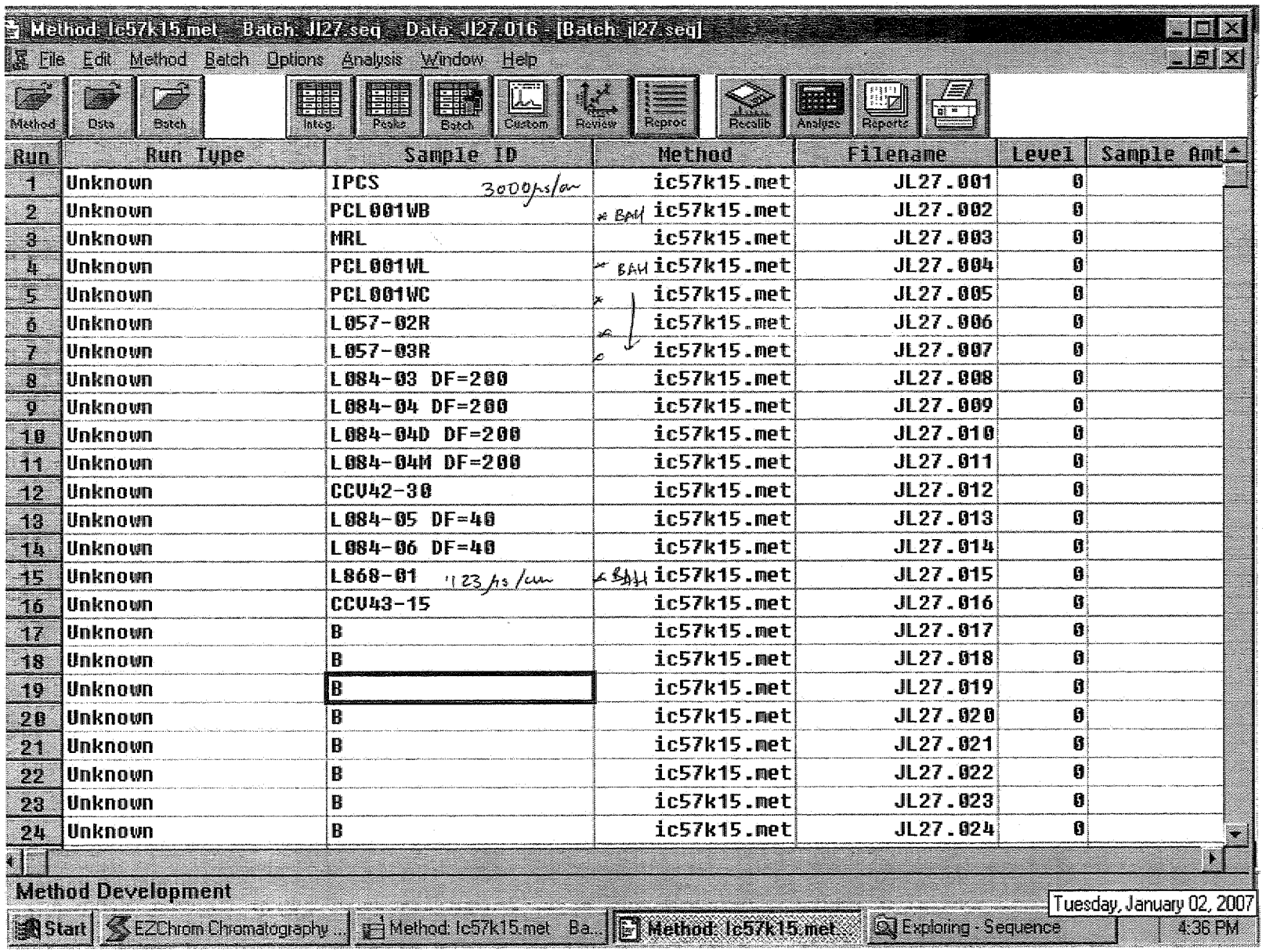

Run	Run Type	Sample ID	Method	Filename	Level	Sample Amt
1	Unknown	IPCS 3000ps/cm	ic57k15.met	JL27.001	0	
2	Unknown	PCL001WB	* BAH ic57k15.met	JL27.002	0	
3	Unknown	MRL	ic57k15.met	JL27.003	0	
4	Unknown	PCL001WL	~ BAH ic57k15.met	JL27.004	0	
5	Unknown	PCL001WC	x ic57k15.met	JL27.005	0	
6	Unknown	L057-02R	ic57k15.met	JL27.006	0	
7	Unknown	L057-03R	ic57k15.met	JL27.007	0	
8	Unknown	L084-03 DF=200	ic57k15.met	JL27.008	0	
9	Unknown	L084-04 DF=200	ic57k15.met	JL27.009	0	
10	Unknown	L084-04D DF=200	ic57k15.met	JL27.010	0	
11	Unknown	L084-04M DF=200	ic57k15.met	JL27.011	0	
12	Unknown	CCV42-30	ic57k15.met	JL27.012	0	
13	Unknown	L084-05 DF=40	ic57k15.met	JL27.013	0	
14	Unknown	L084-06 DF=40	ic57k15.met	JL27.014	0	
15	Unknown	L868-01 1123 ps/cm	~ BAH ic57k15.met	JL27.015	0	
16	Unknown	CCV43-15	ic57k15.met	JL27.016	0	
17	Unknown	B	ic57k15.met	JL27.017	0	
18	Unknown	B	ic57k15.met	JL27.018	0	
19	Unknown	B	ic57k15.met	JL27.019	0	
20	Unknown	B	ic57k15.met	JL27.020	0	
21	Unknown	B	ic57k15.met	JL27.021	0	
22	Unknown	B	ic57k15.met	JL27.022	0	
23	Unknown	B	ic57k15.met	JL27.023	0	
24	Unknown	B	ic57k15.met	JL27.024	0	

2008

TABLE OF CONTENTS

CLIENT: **TETRA TECH, INC.**

PROJECT: **LMC BEAUMONT SITE 1**

SDG: **06L084**

SECTION		PAGE
Cover Letter, COC/Sample Receipt Form		1000 – 1003
GC/MS-VOA	METHOD 5030B/8260B	2000 – 2036
GC/MS-SVOA	METHOD 3520C/8270C SIM	3000 – 3037
GC-VOA	**	4000 –
GC-SVOA	**	5000 –
HPLC	**	6000 –
METALS	**	7000 –
WET	METHOD 314.0	8000 – 8032
OTHERS	**	9000 –

** - Not Requested

EMAX
LABORATORIES, INC.
1835 W. 205th Street
Torrance, CA 90501
Tel: (310) 618-8889
Fax:(310) 618-0818

Date: 01-10-2007
EMAX Batch No.: 06L084

Attn: Michael Wilson

Tetra Tech, Inc.
348 W Hospitality Lane, Ste 100
San Bernardino CA 92408

Subject: Laboratory Report
Project: LMC Beaumont Site 1

Enclosed is the Laboratory report for samples received on 12/07/06.
The data reported include :

Sample ID	Control #	Col Date	Matrix	Analysis
LTB-120706	L084-01	12/07/06	WATER	VOLATILE ORGANICS BY GC/MS
LEB-120706-GP	L084-02	12/07/06	WATER	VOLATILE ORGANICS BY GC/MS
				PERCHLORATE BY IC
				1,4-DIOXANE BY 8270 SIM
MW-59D	L084-03	12/07/06	WATER	VOLATILE ORGANICS BY GC/MS
				PERCHLORATE BY IC
				1,4-DIOXANE BY 8270 SIM
MW-60A	L084-04	12/07/06	WATER	VOLATILE ORGANICS BY GC/MS
				PERCHLORATE BY IC
				1,4-DIOXANE BY 8270 SIM
EW-13	L084-05	12/07/06	WATER	VOLATILE ORGANICS BY GC/MS
				PERCHLORATE BY IC
				1,4-DIOXANE BY 8270 SIM
EW-113	L084-06	12/07/06	WATER	VOLATILE ORGANICS BY GC/MS
				PERCHLORATE BY IC
				1,4-DIOXANE BY 8270 SIM
SW-03	L084-07	12/07/06	WATER	1,4-DIOXANE BY 8270 SIM

The results are summarized on the following pages.

Please feel free to call if you have any questions concerning
these results.

Sincerely yours,

Kam Y. Pang, Ph.D.
Laboratory Director

OGL 084

CHAIN OF CUSTODY RECORD

TETRA TECH, INC.
348 W. Hospitality Lane, Suite 100
San Bernardino, California 92408
Telephone: (909) 381-1674
FAX: (909) 889-1391

SHIP TO: EMAX

DATE 12/7/06 PAGE 1 OF 1

CLIENT: LMC
PROJECT NAME: Baumat Sikl
PROJECT MANAGER: Brenda Meyer
TC #: 18086-02
SAMPLERS (Signatures)

PARAMETERS

LINE ITEM	SAMPLE NO.	DATE	TIME	8260B VOC	8270SIM 1,4-Dioxane	314.0 Perchlorate	FILTERED/UNFILTERED	MATRIX TYPE	CONTAINER TYPE	NUMBER OF CONTAINERS	PRESERVATIVE	OBSERVATIONS/COMMENTS
1.	LTB-120706	12/7/06	630	X			U	W	G	2	HCL	
2.	LEB-120706-GP		645	X	X	X			GP	5	None	Pump equipment blank
3.	MW-59D		901	X	X	X				5		
4.	MW-60A		1021	X	X	X				5		
5.	EW-13		1156	X	X	X				5		
6.	EW-113		1245	X	X	X				5		
7.	SW-03	↓	1305		X					1		resample of surface water sw 1,4-Dioxane
8.												
9.												
10.												

TURN-AROUND TIME: Standard

OBSERVATIONS/COMMENTS

T-3.4°C

FILTERING: ☐ FILTERED ☐ UNFILTERED

MATRIX TYPE: S - Soil; M - Sediment; W - Water

CONTAINER TYPE: G - Glass Bottle/Jar; SB - Brass Sleeve; SS - Stainless Steel Sleeve; P - Plastic Bottle/Jar

PRESERVATIVES: (Water Only) HCL; NaOH; NR (None required); H_2SO_4

RELINQUISHED BY: Christopher Parker	SIGNATURE	TETRA TECH, INC.	DATE 12/7/06	TIME 15:35	TOTAL NUMBER OF CONTAINERS ON THIS CHAIN OF CUSTODY: 28
RECEIVED BY: A. GALICIA	SIGNATURE	COMPANY EMAX	DATE 12/7/06	TIME 15:35	METHOD OF SHIPMENT/SHIPMENT NO.
RELINQUISHED BY: A. GALICIA	SIGNATURE	COMPANY EMAX	DATE 12/7/06	TIME 18:12	Special Shipping/Handling/Storage Requirements:
RECEIVED BY: A. PUENTES	SIGNATURE	COMPANY EMAX	DATE 12/7/06	TIME 1812	

DISTRIBUTION: White and Pink = Tetra Tech, Inc. Canary = Laboratory

X:\GIS\ATT-MISC\COCR.CDR

1 of 1

EMAX LABORATORIES, INC.

SAMPLE RECEIPT FORM 1

Type of Delivery	Delivered By/Airbill	
☐ EMAX Courier	COC	ECN 061084
☐ Client Delivery		Recepient AF
☐ Third Party		Date 120706
		Time 1812

COC Inspection

☑ Client Name ☐ Client PM/FC ☑ Sampler Name ☑ Sampling Date/Time/Location ☑ Sample ID ☐ Matrix
☐ Address ☐ Tel # / Fax # ☐ Courier Signature ☑ Analysis Required ☐ Preservative (if any) ☐ TAT

Safety Issues

☐ None ☐ High concentrations expected ☐ Superfund Site samples ☐ Rad screening required

Comments:

Packaging Inspection

Container	☑ Cooler	☐ Box	☐ Other		
Condition	☐ Custody Seal	☑ Intact	☐ Damaged		
Packaging	☑ Bubble Pack	☐ Styrofoam	☐ Popcorn	☑ Sufficient	☑ Blank Leg
Temperatures	☐ Cooler 1 3.4 °C	☐ Cooler 2 ____ °C	☐ Cooler 3 ____ °C	☐ Cooler 4 ____ °C	☑ Cooler 5 ____ °C
	☐ Cooler 6 ____ °C	☐ Cooler 7 ____ °C	☐ Cooler 8 ____ °C	☐ Cooler 9 ____ °C	☐ Cooler 10 ____ °C

Comments: ☐ **PM was informed on non-compliant coolers imediately.**

DISCREPANCIES

LSID	LSCID	Sample Label ID/COC ID	Discrepancy Code	Corrective Action Code

REVIEWS

Sample Labeling AF Date 12/7/06

SRF Date 12/7/06

PM Date

LEGEND:

Code	Description- Sample Management
A1	Analysis is not indicated in COC
A2	Analysis is not indicated in label
A3	Analysis is inconsistent in COC vis-à-vis label
B1	Sample ID is not indicated in COC
B2	Sample ID is not indicated in label
B3	Sample ID is inconsistent in COC vis-à-vis label
C1	Wrong container
C2	Broken container
C3	Leaking container
D1	Date and/or time is not indicated in COC
D2	Date and/or time is not indicated in label
D3	Date and/or time is inconsistent in COC vis-à-vis label

Code	Description-Sample Management
E1	Preservative needed; sample has no preservative
E2	Preservative not needed but sample is preserved
F1	Not enough quantity of samples
F2	Bubble is> 6mm
G1	Temperature is out of range (4 +_ 2°C)
G2	Out of Holding Time
G3	>20 % solid particle
H1	
H2	

Code	Description-Project Management
R1	Hold sample(s); wait for further instructions
R2	Proceed as indicated in COC
R3	Refer to attached instruction
R4	Cancel the analysis
R5	
R6	

REPORTING CONVENTIONS

DATA QUALIFIERS:

Lab Qualifier	AFCEE Qualifier	Description
J	F	Indicates that the analyte is positively identified and the result is less than RL but greater than MDL.
N		Indicates presumptive evidence of a compound.
B	B	Indicates that the analyte is found in the associated method blank as well as in the sample at above QC level.
E	J	Indicates that the result is above the maximum calibration range.
*	*	Out of QC limit.

Note: The above qualifiers are used to flag the results unless the project requires a different set of qualification criteria.

ACRONYMS AND ABBREVIATIONS:

CRDL	Contract Required Detection Limit
RL	Reporting Limit
MRL	Method Reporting Limit
PQL	Practical Quantitation Limit
MDL	Method Detection Limit
DO	Diluted out

DATES

The date and time information for leaching and preparation reflect the beginning date and time of the procedure unless the method, protocol, or project specifically requires otherwise.

LABORATORY REPORT FOR

TETRA TECH, INC.

LMC BEAUMONT SITE 1

METHOD 5030B/8260B
VOLATILE ORGANICS BY GC/MS

SDG#: 06L084

CASE NARRATIVE

CLIENT: TETRA TECH, INC.

PROJECT: LMC BEAUMONT SITE 1

SDG: 06L084

METHOD 5030B/8260B
VOLATILE ORGANICS BY GC/MS

Six (6) water samples were received on 12/07/06 for Volatile Organic analysis by Method 5030B/8260B in accordance with USEPA SW846, 3rd ed.

1. Holding Time

Analytical holding time was met.

2. Tuning and Calibration

Tuning and calibration were carried out at 12-hour interval. All QC requirements were met.

3. Method Blank

Method blank was free of contamination at the reporting limit.

4. Surrogate Recovery

Recoveries were within QC limit.

5. Lab Control Sample/Lab Control Sample Duplicate

Recoveries were within QC limit.

6. Matrix Spike/Matrix Spike Duplicate

No MS/MSD sample was designated in this SDG.

7. Sample Analysis

Samples were analyzed according to the prescribed QC procedures. All criteria were met.

1,1-DCE in L084-05T and -06T were manually reintegrated to correct for improper integration. Chromatograms of before and after manual integration were kept on file for review.

LAB CHRONICLE
VOLATILE ORGANICS BY GC/MS

Client : TETRA TECH, INC.
Project : LMC BEAUMONT SITE 1

SDG NO. : 06L084
Instrument ID : T-005

WATER

Client Sample ID	Laboratory Sample ID	Dilution Factor	% Moist	Analysis DateTime	Extraction DateTime	Sample Data FN	Calibration Data FN	Prep. Batch	Notes
MBLK1W	V005L55Q	1	NA	12/21/0607:50	12/21/0607:50	RLQ660	RLQ032	V005L55	Method Blank
LCS1W	V005L55L	1	NA	12/21/0605:59	12/21/0605:59	RLQ657	RLQ032	V005L55	Lab Control Sample (LCS)
LCD1W	V005L55C	1	NA	12/21/0606:36	12/21/0606:36	RLQ658	RLQ032	V005L55	LCS Duplicate
LTB-120706	L084-01R	1	NA	12/21/0608:27	12/21/0608:27	RLQ661	RLQ032	V005L55	Field Sample
LEB-120706-GP	L084-02R	1	NA	12/21/0609:05	12/21/0609:05	RLQ662	RLQ032	V005L55	Field Sample
MW-59DDL	L084-03T	25	NA	12/21/0609:42	12/21/0609:42	RLQ663	RLQ032	V005L55	Diluted Sample
MW-60ADL	L084-04T	10	NA	12/21/0610:20	12/21/0610:20	RLQ664	RLQ032	V005L55	Diluted Sample
EW-13DL	L084-05I	250	NA	12/21/0610:57	12/21/0610:57	RLQ665	RLQ032	V005L55	Diluted Sample
EW-113DL	L084-06I	250	NA	12/21/0611:34	12/21/0611:34	RLQ666	RLQ032	V005L55	Diluted Sample
MW-60A	L084-04R	1	NA	12/21/0613:25	12/21/0613:25	RLQ669	RLQ032	V005L55	Field Sample
MW-59D	L084-03R	1	NA	12/21/0614:01	12/21/0614:01	RLQ670	RLQ032	V005L55	Field Sample
EW-13	L084-05T	10	NA	12/21/0614:39	12/21/0614:39	RLQ671	RLQ032	V005L55	Diluted Sample
EW-113	L084-06T	10	NA	12/21/0615:15	12/21/0615:15	RLQ672	RLQ032	V005L55	Diluted Sample

FN - Filename
% Moist - Percent Moisture

SAMPLE RESULTS

METHOD 5030B/8260B
VOLATILE ORGANICS BY GC/MS

Client	: TETRA TECH, INC.	Date Collected:	12/07/06
Project	: LMC BEAUMONT SITE 1	Date Received:	12/07/06
Batch No.	: 06L084	Date Extracted:	12/21/06 08:27
Sample ID:	LTB-120706	Date Analyzed:	12/21/06 08:27
Lab Samp ID:	L084-01R	Dilution Factor:	1
Lab File ID:	RLQ661	Matrix	: WATER
Ext Btch ID:	VOO5L55	% Moisture	: NA
Calib. Ref.:	RLQ032	Instrument ID	: T-005

PARAMETERS	RESULTS (ug/L)	RL (ug/L)	MDL (ug/L)
1,1,1-TRICHLOROETHANE	ND	1.0	0.20
1,1,2,2-TETRACHLOROETHANE	ND	1.0	0.20
1,1,2-TRICHLOROETHANE	ND	1.0	0.20
1,1-DICHLOROETHANE	ND	1.0	0.20
1,1-DICHLOROETHENE	ND	1.0	0.20
1,2-DICHLOROETHANE	ND	1.0	0.20
1,2-DICHLOROPROPANE	ND	1.0	0.20
2-BUTANONE	ND	10	5.0
2-HEXANONE	ND	10	5.0
4-METHYL-2-PENTANONE	ND	10	5.0
ACETONE	ND	10	5.0
BENZENE	ND	1.0	0.20
BROMODICHLOROMETHANE	ND	1.0	0.20
BROMOFORM	ND	1.0	0.30
BROMOMETHANE	ND	1.0	0.20
CARBON DISULFIDE	ND	1.0	0.20
CARBON TETRACHLORIDE	ND	1.0	0.20
CHLOROBENZENE	ND	1.0	0.20
CHLOROETHANE	ND	1.0	0.20
CHLOROFORM	ND	1.0	0.20
CHLOROMETHANE	ND	1.0	0.20
CIS-1,2-DICHLOROETHENE	ND	1.0	0.20
CIS-1,3-DICHLOROPROPENE	ND	1.0	0.20
DIBROMOCHLOROMETHANE	ND	1.0	0.20
ETHYLBENZENE	ND	1.0	0.20
M/P-XYLENES	ND	2.0	0.50
MTBE	ND	1.0	0.20
METHYLENE CHLORIDE	ND	1.0	0.50
O-XYLENE	ND	1.0	0.20
STYRENE	ND	1.0	0.20
TETRACHLOROETHENE	ND	1.0	0.20
TOLUENE	ND	1.0	0.20
TRANS-1,2-DICHLOROETHENE	ND	1.0	0.20
TRANS-1,3-DICHLOROPROPENE	ND	1.0	0.20
TRICHLOROETHENE	ND	1.0	0.20
VINYL CHLORIDE	ND	1.0	0.20

SURROGATE PARAMETERS	% RECOVERY	QC LIMIT
1,2-DICHLOROETHANE-D4	88	70-140
4-BROMOFLUOROBENZENE	102	70-130
TOLUENE-D8	113	70-140

METHOD 5030B/8260B
VOLATILE ORGANICS BY GC/MS

Client	: TETRA TECH, INC.	Date Collected:	12/07/06
Project	: LMC BEAUMONT SITE 1	Date Received:	12/07/06
Batch No.	: 06L084	Date Extracted:	12/21/06 09:05
Sample ID	: LEB-120706-GP	Date Analyzed:	12/21/06 09:05
Lab Samp ID	: L084-02R	Dilution Factor:	1
Lab File ID	: RLQ662	Matrix	: WATER
Ext Btch ID	: VO05L55	% Moisture	: NA
Calib. Ref.	: RLQ032	Instrument ID	: T-005

PARAMETERS	RESULTS (ug/L)	RL (ug/L)	MDL (ug/L)
1,1,1-TRICHLOROETHANE	ND	1.0	0.20
1,1,2,2-TETRACHLOROETHANE	ND	1.0	0.20
1,1,2-TRICHLOROETHANE	ND	1.0	0.20
1,1-DICHLOROETHANE	ND	1.0	0.20
1,1-DICHLOROETHENE	ND	1.0	0.20
1,2-DICHLOROETHANE	ND	1.0	0.20
1,2-DICHLOROPROPANE	ND	1.0	0.20
2-BUTANONE	ND	10	5.0
2-HEXANONE	ND	10	5.0
4-METHYL-2-PENTANONE	ND	10	5.0
ACETONE	ND	10	5.0
BENZENE	ND	1.0	0.20
BROMODICHLOROMETHANE	ND	1.0	0.20
BROMOFORM	ND	1.0	0.30
BROMOMETHANE	ND	1.0	0.20
CARBON DISULFIDE	ND	1.0	0.20
CARBON TETRACHLORIDE	ND	1.0	0.20
CHLOROBENZENE	ND	1.0	0.20
CHLOROETHANE	ND	1.0	0.20
CHLOROFORM	0.27J	1.0	0.20
CHLOROMETHANE	ND	1.0	0.20
CIS-1,2-DICHLOROETHENE	ND	1.0	0.20
CIS-1,3-DICHLOROPROPENE	ND	1.0	0.20
DIBROMOCHLOROMETHANE	ND	1.0	0.20
ETHYLBENZENE	ND	1.0	0.20
M/P-XYLENES	ND	2.0	0.50
MTBE	ND	1.0	0.20
METHYLENE CHLORIDE	ND	1.0	0.50
O-XYLENE	ND	1.0	0.20
STYRENE	ND	1.0	0.20
TETRACHLOROETHENE	ND	1.0	0.20
TOLUENE	ND	1.0	0.20
TRANS-1,2-DICHLOROETHENE	ND	1.0	0.20
TRANS-1,3-DICHLOROPROPENE	ND	1.0	0.20
TRICHLOROETHENE	ND	1.0	0.20
VINYL CHLORIDE	ND	1.0	0.20

SURROGATE PARAMETERS	% RECOVERY	QC LIMIT
1,2-DICHLOROETHANE-D4	90	70-140
4-BROMOFLUOROBENZENE	101	70-130
TOLUENE-D8	114	70-140

METHOD 5030B/8260B
VOLATILE ORGANICS BY GC/MS

Client	: TETRA TECH, INC.	Date Collected:	12/07/06
Project	: LMC BEAUMONT SITE 1	Date Received:	12/07/06
Batch No.	: 06L084	Date Extracted:	12/21/06 14:01
Sample ID	: MW-59D	Date Analyzed:	12/21/06 14:01
Lab Samp ID	: L084-03R	Dilution Factor:	1
Lab File ID	: RLQ670	Matrix	: WATER
Ext Btch ID	: V005L55	% Moisture	: NA
Calib. Ref.	: RLQ032	Instrument ID	: T-005

PARAMETERS	RESULTS (ug/L)	RL (ug/L)	MDL (ug/L)
1,1,1-TRICHLOROETHANE	0.74J	1.0	0.20
1,1,2,2-TETRACHLOROETHANE	ND	1.0	0.20
1,1,2-TRICHLOROETHANE	1.9	1.0	0.20
1,1-DICHLOROETHANE	15	1.0	0.20
1,1-DICHLOROETHENE	290E	1.0	0.20
1,2-DICHLOROETHANE	17	1.0	0.20
1,2-DICHLOROPROPANE	ND	1.0	0.20
2-BUTANONE	ND	10	5.0
2-HEXANONE	ND	10	5.0
4-METHYL-2-PENTANONE	ND	10	5.0
ACETONE	ND	10	5.0
BENZENE	0.27J	1.0	0.20
BROMODICHLOROMETHANE	ND	1.0	0.20
BROMOFORM	ND	1.0	0.30
BROMOMETHANE	ND	1.0	0.20
CARBON DISULFIDE	ND	1.0	0.20
CARBON TETRACHLORIDE	0.47J	1.0	0.20
CHLOROBENZENE	ND	1.0	0.20
CHLOROETHANE	ND	1.0	0.20
CHLOROFORM	2.4	1.0	0.20
CHLOROMETHANE	ND	1.0	0.20
CIS-1,2-DICHLOROETHENE	1.5	1.0	0.20
CIS-1,3-DICHLOROPROPENE	ND	1.0	0.20
DIBROMOCHLOROMETHANE	ND	1.0	0.20
ETHYLBENZENE	ND	1.0	0.20
M/P-XYLENES	ND	2.0	0.50
MTBE	ND	1.0	0.20
METHYLENE CHLORIDE	ND	1.0	0.50
O-XYLENE	ND	1.0	0.20
STYRENE	ND	1.0	0.20
TETRACHLOROETHENE	0.24J	1.0	0.20
TOLUENE	0.21J	1.0	0.20
TRANS-1,2-DICHLOROETHENE	0.33J	1.0	0.20
TRANS-1,3-DICHLOROPROPENE	ND	1.0	0.20
TRICHLOROETHENE	150E	1.0	0.20
VINYL CHLORIDE	ND	1.0	0.20

SURROGATE PARAMETERS	% RECOVERY	QC LIMIT
1,2-DICHLOROETHANE-D4	88	70-140
4-BROMOFLUOROBENZENE	102	70-130
TOLUENE-D8	115	70-140

METHOD 5030B/8260B
VOLATILE ORGANICS BY GC/MS

Client : TETRA TECH, INC.	Date Collected: 12/07/06
Project : LMC BEAUMONT SITE 1	Date Received: 12/07/06
Batch No. : 06L084	Date Extracted: 12/21/06 09:42
Sample ID: MW-59DDL	Date Analyzed: 12/21/06 09:42
Lab Samp ID: L084-03T	Dilution Factor: 25
Lab File ID: RLQ663	Matrix : WATER
Ext Btch ID: VQ05L55	% Moisture : NA
Calib. Ref.: RLQ032	Instrument ID : T-005

PARAMETERS	RESULTS (ug/L)	RL (ug/L)	MDL (ug/L)
1,1,1-TRICHLOROETHANE	ND	25	5.0
1,1,2,2-TETRACHLOROETHANE	ND	25	5.0
1,1,2-TRICHLOROETHANE	ND	25	5.0
1,1-DICHLOROETHANE	16J	25	5.0
1,1-DICHLOROETHENE	310	25	5.0
1,2-DICHLOROETHANE	16J	25	5.0
1,2-DICHLOROPROPANE	ND	25	5.0
2-BUTANONE	ND	250	120
2-HEXANONE	ND	250	120
4-METHYL-2-PENTANONE	ND	250	120
ACETONE	ND	250	120
BENZENE	ND	25	5.0
BROMODICHLOROMETHANE	ND	25	5.0
BROMOFORM	ND	25	7.5
BROMOMETHANE	ND	25	5.0
CARBON DISULFIDE	ND	25	5.0
CARBON TETRACHLORIDE	ND	25	5.0
CHLOROBENZENE	ND	25	5.0
CHLOROETHANE	ND	25	5.0
CHLOROFORM	ND	25	5.0
CHLOROMETHANE	ND	25	5.0
CIS-1,2-DICHLOROETHENE	ND	25	5.0
CIS-1,3-DICHLOROPROPENE	ND	25	5.0
DIBROMOCHLOROMETHANE	ND	25	5.0
ETHYLBENZENE	ND	25	5.0
M/P-XYLENES	ND	50	12
MTBE	ND	25	5.0
METHYLENE CHLORIDE	ND	25	12
O-XYLENE	ND	25	5.0
STYRENE	ND	25	5.0
TETRACHLOROETHENE	ND	25	5.0
TOLUENE	ND	25	5.0
TRANS-1,2-DICHLOROETHENE	ND	25	5.0
TRANS-1,3-DICHLOROPROPENE	ND	25	5.0
TRICHLOROETHENE	140	25	5.0
VINYL CHLORIDE	ND	25	5.0

SURROGATE PARAMETERS	% RECOVERY	QC LIMIT
1,2-DICHLOROETHANE-D4	91	70-140
4-BROMOFLUOROBENZENE	101	70-130
TOLUENE-D8	113	70-140

METHOD 5030B/8260B
VOLATILE ORGANICS BY GC/MS

Client	: TETRA TECH, INC.	Date Collected:	12/07/06
Project	: LMC BEAUMONT SITE 1	Date Received:	12/07/06
Batch No.	: 06L084	Date Extracted:	12/21/06 13:25
Sample ID:	MW-60A	Date Analyzed:	12/21/06 13:25
Lab Samp ID:	L084-04R	Dilution Factor:	1
Lab File ID:	RLQ669	Matrix :	WATER
Ext Btch ID:	VQ05L55	% Moisture :	NA
Calib. Ref.:	RLQ032	Instrument ID :	T-005

PARAMETERS	RESULTS (ug/L)	RL (ug/L)	MDL (ug/L)
1,1,1-TRICHLOROETHANE	0.66J	1.0	0.20
1,1,2,2-TETRACHLOROETHANE	ND	1.0	0.20
1,1,2-TRICHLOROETHANE	1.4	1.0	0.20
1,1-DICHLOROETHANE	4.5	1.0	0.20
1,1-DICHLOROETHENE	260E	1.0	0.20
1,2-DICHLOROETHANE	5.4	1.0	0.20
1,2-DICHLOROPROPANE	ND	1.0	0.20
2-BUTANONE	ND	10	5.0
2-HEXANONE	ND	10	5.0
4-METHYL-2-PENTANONE	ND	10	5.0
ACETONE	ND	10	5.0
BENZENE	ND	1.0	0.20
BROMODICHLOROMETHANE	ND	1.0	0.20
BROMOFORM	ND	1.0	0.30
BROMOMETHANE	ND	1.0	0.20
CARBON DISULFIDE	ND	1.0	0.20
CARBON TETRACHLORIDE	0.24J	1.0	0.20
CHLOROBENZENE	ND	1.0	0.20
CHLOROETHANE	ND	1.0	0.20
CHLOROFORM	1.7	1.0	0.20
CHLOROMETHANE	ND	1.0	0.20
CIS-1,2-DICHLOROETHENE	1.3	1.0	0.20
CIS-1,3-DICHLOROPROPENE	ND	1.0	0.20
DIBROMOCHLOROMETHANE	ND	1.0	0.20
ETHYLBENZENE	ND	1.0	0.20
M/P-XYLENES	ND	2.0	0.50
MTBE	ND	1.0	0.20
METHYLENE CHLORIDE	ND	1.0	0.50
O-XYLENE	ND	1.0	0.20
STYRENE	ND	1.0	0.20
TETRACHLOROETHENE	ND	1.0	0.20
TOLUENE	ND	1.0	0.20
TRANS-1,2-DICHLOROETHENE	ND	1.0	0.20
TRANS-1,3-DICHLOROPROPENE	ND	1.0	0.20
TRICHLOROETHENE	110E	1.0	0.20
VINYL CHLORIDE	ND	1.0	0.20

SURROGATE PARAMETERS	% RECOVERY	QC LIMIT
1,2-DICHLOROETHANE-D4	88	70-140
4-BROMOFLUOROBENZENE	102	70-130
TOLUENE-D8	114	70-140

METHOD 5030B/8260B
VOLATILE ORGANICS BY GC/MS

Client	: TETRA TECH, INC.	Date Collected:	12/07/06
Project	: LMC BEAUMONT SITE 1	Date Received:	12/07/06
Batch No.	: 06L084	Date Extracted:	12/21/06 10:20
Sample ID	: MW-60ADL	Date Analyzed:	12/21/06 10:20
Lab Samp ID	: L084-04T	Dilution Factor:	10
Lab File ID	: RLQ664	Matrix :	WATER
Ext Btch ID	: V005L55	% Moisture :	NA
Calib. Ref.	: RLQ032	Instrument ID :	T-005

PARAMETERS	RESULTS (ug/L)	RL (ug/L)	MDL (ug/L)
1,1,1-TRICHLOROETHANE	ND	10	2.0
1,1,2,2-TETRACHLOROETHANE	ND	10	2.0
1,1,2-TRICHLOROETHANE	ND	10	2.0
1,1-DICHLOROETHANE	4.8J	10	2.0
1,1-DICHLOROETHENE	270	10	2.0
1,2-DICHLOROETHANE	5.3J	10	2.0
1,2-DICHLOROPROPANE	ND	10	2.0
2-BUTANONE	ND	100	50
2-HEXANONE	ND	100	50
4-METHYL-2-PENTANONE	ND	100	50
ACETONE	ND	100	50
BENZENE	ND	10	2.0
BROMODICHLOROMETHANE	ND	10	2.0
BROMOFORM	ND	10	3.0
BROMOMETHANE	ND	10	2.0
CARBON DISULFIDE	ND	10	2.0
CARBON TETRACHLORIDE	ND	10	2.0
CHLOROBENZENE	ND	10	2.0
CHLOROETHANE	ND	10	2.0
CHLOROFORM	ND	10	2.0
CHLOROMETHANE	ND	10	2.0
CIS-1,2-DICHLOROETHENE	ND	10	2.0
CIS-1,3-DICHLOROPROPENE	ND	10	2.0
DIBROMOCHLOROMETHANE	ND	10	2.0
ETHYLBENZENE	ND	10	2.0
M/P-XYLENES	ND	20	5.0
MTBE	ND	10	2.0
METHYLENE CHLORIDE	ND	10	5.0
O-XYLENE	ND	10	2.0
STYRENE	ND	10	2.0
TETRACHLOROETHENE	ND	10	2.0
TOLUENE	ND	10	2.0
TRANS-1,2-DICHLOROETHENE	ND	10	2.0
TRANS-1,3-DICHLOROPROPENE	ND	10	2.0
TRICHLOROETHENE	110	10	2.0
VINYL CHLORIDE	ND	10	2.0

SURROGATE PARAMETERS	% RECOVERY	QC LIMIT
1,2-DICHLOROETHANE-D4	90	70-140
4-BROMOFLUOROBENZENE	102	70-130
TOLUENE-D8	113	70-140

METHOD 5030B/8260B
VOLATILE ORGANICS BY GC/MS

Client	: TETRA TECH, INC.	Date Collected:	12/07/06
Project	: LMC BEAUMONT SITE 1	Date Received:	12/07/06
Batch No.	: 06L084	Date Extracted:	12/21/06 14:39
Sample ID	: EW-13	Date Analyzed:	12/21/06 14:39
Lab Samp ID	: L084-05T	Dilution Factor:	10
Lab File ID	: RLQ671	Matrix :	WATER
Ext Btch ID	: V005L55	% Moisture :	NA
Calib. Ref.	: RLQ032	Instrument ID :	T-005

PARAMETERS	RESULTS (ug/L)	RL (ug/L)	MDL (ug/L)
1,1,1-TRICHLOROETHANE	7.5J	10	2.0
1,1,2,2-TETRACHLOROETHANE	ND	10	2.0
1,1,2-TRICHLOROETHANE	97	10	2.0
1,1-DICHLOROETHANE	220	10	2.0
1,1-DICHLOROETHENE	1300E	10	2.0
1,2-DICHLOROETHANE	350	10	2.0
1,2-DICHLOROPROPANE	ND	10	2.0
2-BUTANONE	ND	100	50
2-HEXANONE	ND	100	50
4-METHYL-2-PENTANONE	ND	100	50
ACETONE	ND	100	50
BENZENE	4.6J	10	2.0
BROMODICHLOROMETHANE	ND	10	2.0
BROMOFORM	ND	10	3.0
BROMOMETHANE	ND	10	2.0
CARBON DISULFIDE	ND	10	2.0
CARBON TETRACHLORIDE	ND	10	2.0
CHLOROBENZENE	ND	10	2.0
CHLOROETHANE	ND	10	2.0
CHLOROFORM	15	10	2.0
CHLOROMETHANE	ND	10	2.0
CIS-1,2-DICHLOROETHENE	810E	10	2.0
CIS-1,3-DICHLOROPROPENE	ND	10	2.0
DIBROMOCHLOROMETHANE	ND	10	2.0
ETHYLBENZENE	ND	10	2.0
M/P-XYLENES	ND	20	5.0
MTBE	ND	10	2.0
METHYLENE CHLORIDE	5.2J	10	5.0
O-XYLENE	ND	10	2.0
STYRENE	ND	10	2.0
TETRACHLOROETHENE	2.9J	10	2.0
TOLUENE	ND	10	2.0
TRANS-1,2-DICHLOROETHENE	4.9J	10	2.0
TRANS-1,3-DICHLOROPROPENE	ND	10	2.0
TRICHLOROETHENE	1500E	10	2.0
VINYL CHLORIDE	17	10	2.0

SURROGATE PARAMETERS	% RECOVERY	QC LIMIT
1,2-DICHLOROETHANE-D4	85	70-140
4-BROMOFLUOROBENZENE	104	70-130
TOLUENE-D8	115	70-140

METHOD 5030B/8260B
VOLATILE ORGANICS BY GC/MS

Client	: TETRA TECH, INC.	Date Collected:	12/07/06
Project	: LMC BEAUMONT SITE 1	Date Received:	12/07/06
Batch No.	: 06L084	Date Extracted:	12/21/06 10:57
Sample ID:	EW-13DL	Date Analyzed:	12/21/06 10:57
Lab Samp ID:	L084-05I	Dilution Factor:	250
Lab File ID:	RLQ665	Matrix :	WATER
Ext Btch ID:	V005L55	% Moisture :	NA
Calib. Ref.:	RLQ032	Instrument ID :	T-005

PARAMETERS	RESULTS (ug/L)	RL (ug/L)	MDL (ug/L)
1,1,1-TRICHLOROETHANE	ND	250	50
1,1,2,2-TETRACHLOROETHANE	ND	250	50
1,1,2-TRICHLOROETHANE	100J	250	50
1,1-DICHLOROETHANE	240J	250	50
1,1-DICHLOROETHENE	11000	250	50
1,2-DICHLOROETHANE	360	250	50
1,2-DICHLOROPROPANE	ND	250	50
2-BUTANONE	ND	2500	1200
2-HEXANONE	ND	2500	1200
4-METHYL-2-PENTANONE	ND	2500	1200
ACETONE	ND	2500	1200
BENZENE	ND	250	50
BROMODICHLOROMETHANE	ND	250	50
BROMOFORM	ND	250	75
BROMOMETHANE	ND	250	50
CARBON DISULFIDE	ND	250	50
CARBON TETRACHLORIDE	ND	250	50
CHLOROBENZENE	ND	250	50
CHLOROETHANE	ND	250	50
CHLOROFORM	ND	250	50
CHLOROMETHANE	ND	250	50
CIS-1,2-DICHLOROETHENE	940	250	50
CIS-1,3-DICHLOROPROPENE	ND	250	50
DIBROMOCHLOROMETHANE	ND	250	50
ETHYLBENZENE	ND	250	50
M/P-XYLENES	ND	500	120
MTBE	ND	250	50
METHYLENE CHLORIDE	ND	250	120
O-XYLENE	ND	250	50
STYRENE	ND	250	50
TETRACHLOROETHENE	ND	250	50
TOLUENE	ND	250	50
TRANS-1,2-DICHLOROETHENE	ND	250	50
TRANS-1,3-DICHLOROPROPENE	ND	250	50
TRICHLOROETHENE	1600	250	50
VINYL CHLORIDE	ND	250	50

SURROGATE PARAMETERS	% RECOVERY	QC LIMIT
1,2-DICHLOROETHANE-D4	89	70-140
4-BROMOFLUOROBENZENE	101	70-130
TOLUENE-D8	110	70-140

METHOD 5030B/8260B
VOLATILE ORGANICS BY GC/MS

Client : TETRA TECH, INC.	Date Collected: 12/07/06
Project : LMC BEAUMONT SITE 1	Date Received: 12/07/06
Batch No. : 06L084	Date Extracted: 12/21/06 15:15
Sample ID: EW-113	Date Analyzed: 12/21/06 15:15
Lab Samp ID: L084-06T	Dilution Factor: 10
Lab File ID: RLQ672	Matrix : WATER
Ext Btch ID: V005L55	% Moisture : NA
Calib. Ref.: RLQ032	Instrument ID : T-005

PARAMETERS	RESULTS (ug/L)	RL (ug/L)	MDL (ug/L)
1,1,1-TRICHLOROETHANE	8.7J	10	2.0
1,1,2,2-TETRACHLOROETHANE	ND	10	2.0
1,1,2-TRICHLOROETHANE	110	10	2.0
1,1-DICHLOROETHANE	250	10	2.0
1,1-DICHLOROETHENE	2100E	10	2.0
1,2-DICHLOROETHANE	390	10	2.0
1,2-DICHLOROPROPANE	ND	10	2.0
2-BUTANONE	ND	100	50
2-HEXANONE	ND	100	50
4-METHYL-2-PENTANONE	ND	100	50
ACETONE	ND	100	50
BENZENE	5.7J	10	2.0
BROMODICHLOROMETHANE	ND	10	2.0
BROMOFORM	ND	10	3.0
BROMOMETHANE	ND	10	2.0
CARBON DISULFIDE	2.4J	10	2.0
CARBON TETRACHLORIDE	ND	10	2.0
CHLOROBENZENE	ND	10	2.0
CHLOROETHANE	ND	10	2.0
CHLOROFORM	17	10	2.0
CHLOROMETHANE	ND	10	2.0
CIS-1,2-DICHLOROETHENE	1000E	10	2.0
CIS-1,3-DICHLOROPROPENE	ND	10	2.0
DIBROMOCHLOROMETHANE	ND	10	2.0
ETHYLBENZENE	ND	10	2.0
M/P-XYLENES	ND	20	5.0
MTBE	ND	10	2.0
METHYLENE CHLORIDE	5.0J	10	5.0
O-XYLENE	ND	10	2.0
STYRENE	ND	10	2.0
TETRACHLOROETHENE	4.3J	10	2.0
TOLUENE	ND	10	2.0
TRANS-1,2-DICHLOROETHENE	5.6J	10	2.0
TRANS-1,3-DICHLOROPROPENE	ND	10	2.0
TRICHLOROETHENE	1900E	10	2.0
VINYL CHLORIDE	19	10	2.0

SURROGATE PARAMETERS	% RECOVERY	QC LIMIT
1,2-DICHLOROETHANE-D4	88	70-140
4-BROMOFLUOROBENZENE	106	70-130
TOLUENE-D8	115	70-140

METHOD 5030B/8260B
VOLATILE ORGANICS BY GC/MS

Client	: TETRA TECH, INC.	Date Collected:	12/07/06
Project	: LMC BEAUMONT SITE 1	Date Received:	12/07/06
Batch No.	: 06L084	Date Extracted:	12/21/06 11:34
Sample ID:	EW-113DL	Date Analyzed:	12/21/06 11:34
Lab Samp ID:	L084-06I	Dilution Factor:	250
Lab File ID:	RLQ666	Matrix :	WATER
Ext Btch ID:	V005L55	% Moisture :	NA
Calib. Ref.:	RLQ032	Instrument ID :	T-005

PARAMETERS	RESULTS (ug/L)	RL (ug/L)	MDL (ug/L)
1,1,1-TRICHLOROETHANE	ND	250	50
1,1,2,2-TETRACHLOROETHANE	ND	250	50
1,1,2-TRICHLOROETHANE	99J	250	50
1,1-DICHLOROETHANE	240J	250	50
1,1-DICHLOROETHENE	11000	250	50
1,2-DICHLOROETHANE	350	250	50
1,2-DICHLOROPROPANE	ND	250	50
2-BUTANONE	ND	2500	1200
2-HEXANONE	ND	2500	1200
4-METHYL-2-PENTANONE	ND	2500	1200
ACETONE	ND	2500	1200
BENZENE	ND	250	50
BROMODICHLOROMETHANE	ND	250	50
BROMOFORM	ND	250	75
BROMOMETHANE	ND	250	50
CARBON DISULFIDE	ND	250	50
CARBON TETRACHLORIDE	ND	250	50
CHLOROBENZENE	ND	250	50
CHLOROETHANE	ND	250	50
CHLOROFORM	ND	250	50
CHLOROMETHANE	ND	250	50
CIS-1,2-DICHLOROETHENE	940	250	50
CIS-1,3-DICHLOROPROPENE	ND	250	50
DIBROMOCHLOROMETHANE	ND	250	50
ETHYLBENZENE	ND	250	50
M/P-XYLENES	ND	500	120
MTBE	ND	250	50
METHYLENE CHLORIDE	ND	250	120
O-XYLENE	ND	250	50
STYRENE	ND	250	50
TETRACHLOROETHENE	ND	250	50
TOLUENE	ND	250	50
TRANS-1,2-DICHLOROETHENE	ND	250	50
TRANS-1,3-DICHLOROPROPENE	ND	250	50
TRICHLOROETHENE	1600	250	50
VINYL CHLORIDE	ND	250	50

SURROGATE PARAMETERS	% RECOVERY	QC LIMIT
1,2-DICHLOROETHANE-D4	90	70-140
4-BROMOFLUOROBENZENE	101	70-130
TOLUENE-D8	110	70-140

QC SUMMARIES

METHOD 5030B/8260B
VOLATILE ORGANICS BY GC/MS

Client : TETRA TECH, INC.	Date Collected: NA
Project : LMC BEAUMONT SITE 1	Date Received: 12/21/06
Batch No. : 06L084	Date Extracted: 12/21/06 07:50
Sample ID: MBLK1W	Date Analyzed: 12/21/06 07:50
Lab Samp ID: V005L55Q	Dilution Factor: 1
Lab File ID: RLQ660	Matrix : WATER
Ext Btch ID: V005L55	% Moisture : NA
Calib. Ref.: RLQ032	Instrument ID : T-005

PARAMETERS	RESULTS (ug/L)	RL (ug/L)	MDL (ug/L)
1,1,1-TRICHLOROETHANE	ND	1.0	0.20
1,1,2,2-TETRACHLOROETHANE	ND	1.0	0.20
1,1,2-TRICHLOROETHANE	ND	1.0	0.20
1,1-DICHLOROETHANE	ND	1.0	0.20
1,1-DICHLOROETHENE	ND	1.0	0.20
1,2-DICHLOROETHANE	ND	1.0	0.20
1,2-DICHLOROPROPANE	ND	1.0	0.20
2-BUTANONE	ND	10	5.0
2-HEXANONE	ND	10	5.0
4-METHYL-2-PENTANONE	ND	10	5.0
ACETONE	ND	10	5.0
BENZENE	ND	1.0	0.20
BROMODICHLOROMETHANE	ND	1.0	0.20
BROMOFORM	ND	1.0	0.30
BROMOMETHANE	ND	1.0	0.20
CARBON DISULFIDE	ND	1.0	0.20
CARBON TETRACHLORIDE	ND	1.0	0.20
CHLOROBENZENE	ND	1.0	0.20
CHLOROETHANE	ND	1.0	0.20
CHLOROFORM	ND	1.0	0.20
CHLOROMETHANE	ND	1.0	0.20
CIS-1,2-DICHLOROETHENE	ND	1.0	0.20
CIS-1,3-DICHLOROPROPENE	ND	1.0	0.20
DIBROMOCHLOROMETHANE	ND	1.0	0.20
ETHYLBENZENE	ND	1.0	0.20
M/P-XYLENES	ND	2.0	0.50
MTBE	ND	1.0	0.20
METHYLENE CHLORIDE	ND	1.0	0.50
O-XYLENE	ND	1.0	0.20
STYRENE	ND	1.0	0.20
TETRACHLOROETHENE	ND	1.0	0.20
TOLUENE	ND	1.0	0.20
TRANS-1,2-DICHLOROETHENE	ND	1.0	0.20
TRANS-1,3-DICHLOROPROPENE	ND	1.0	0.20
TRICHLOROETHENE	ND	1.0	0.20
VINYL CHLORIDE	ND	1.0	0.20

SURROGATE PARAMETERS	% RECOVERY	QC LIMIT
1,2-DICHLOROETHANE-D4	92	70-140
4-BROMOFLUOROBENZENE	99	70-130
TOLUENE-D8	112	70-130

EMAX QUALITY CONTROL DATA
LCS/LCD ANALYSIS

CLIENT: TETRA TECH, INC.
PROJECT: LMC BEAUMONT SITE 1
BATCH NO.: 06L084
METHOD: SW 5030B/8260B

MATRIX:	WATER			% MOISTURE:	NA
DILUTION FACTOR:	1	1	1		
SAMPLE ID:	MBLK1W				
LAB SAMP ID:	V005L55Q	V005L55L	V005L55C		
LAB FILE ID:	RLQ660	RLQ657	RLQ658		
DATE EXTRACTED:	12/21/0607:50	12/21/0605:59	12/21/0606:36	DATE COLLECTED:	NA
DATE ANALYZED:	12/21/0607:50	12/21/0605:59	12/21/0606:36	DATE RECEIVED:	12/21/06
PREP. BATCH:	V005L55	V005L55	V005L55		
CALIB. REF:	RLQ032	RLQ032	RLQ032		

ACCESSION:

PARAMETER	BLNK RSLT (ug/L)	SPIKE AMT (ug/L)	BS RSLT (ug/L)	BS % REC	SPIKE AMT (ug/L)	BSD RSLT (ug/L)	BSD % REC	RPD (%)	QC LIMIT (%)	MAX RPD (%)
1,1-Dichloroethene	ND	10.0	9.79	98	10.0	9.93	99	1	60-130	30
Benzene	ND	10.0	10.1	101	10.0	10.3	103	2	70-130	30
Chlorobenzene	ND	10.0	9.72	97	10.0	9.96	100	2	70-120	30
Toluene	ND	10.0	10.0	100	10.0	10.1	101	1	70-130	30
Trichloroethene	ND	10.0	8.66	87	10.0	8.79	88	2	70-130	30

SURROGATE PARAMETER	SPIKE AMT (ug/L)	BS RSLT (ug/L)	BS % REC	SPIKE AMT (ug/L)	BSD RSLT (ug/L)	BSD % REC	QC LIMIT (%)
1,2-Dichloroethane-d4	10.0	8.80	88	10.0	8.80	88	70-140
4-Bromofluorobenzene	10.0	9.97	100	10.0	9.87	99	70-130
Toluene-d8	10.0	11.3	113	10.0	11.3	113	70-130

INITIAL CALIBRATION

2017

5A

VOLATILE ORGANIC INSTRUMENT PERFORMANCE CHECK
BROMOFLUOROBENZENE (BFB)

Lab Name: EMAX Inc
Contract: LMC BEAUMONT SITE 1
Lab Code: EMXT Case No.:
SAS No.: SDG No.: 06L084
Lab File ID: RLQ026
BFB Injection Date : 12/03/06
Instrument ID: T-005
BFB Injection Time : 10:47
GC Column:RTX502.2ID:0.32mm (mm)
Heated Purge: (Y/N) N

m/e	ION ABUNDANCE CRITERIA	% RELATIVE ABUNDANCE
50	15.0 - 40.0% of mass 95	18.24
75	30.0 - 60.0% of mass 95	46.69
95	Base peak, 100% relative abundance	100.00
96	5.0 - 9.0% of mass 95	7.28
173	Less than 2.0% of mass 174	0.00(0.0)1
174	Greater than 50% of mass 95	81.74
175	5.0 - 9.0% of mass 174	5.57(6.8)1
176	95.0 - 101.0% of mass 174	78.31(95.8)1
177	5.0 - 9.0% of mass 176	5.03(6.4)2

1-Value is % mass 174 2-Value is % mass 176

THIS CHECK APPLIES TO THE FOLLOWING SAMPLES, MS, MSD,BLANKS, AND STANDARDS:

	EPA SAMPLE NO.	LAB SAMPLE ID	LAB FILE ID	DATE ANALYZED	TIME ANALYZED
1	VSTD01	VO05L033	RLQ029	12/03/06	12:39
2	VSTD02	VO05L034	RLQ030	12/03/06	13:16
3	VSTD05	VO05L035	RLQ031	12/03/06	13:53
4	VSTD010	VO05L036	RLQ032	12/03/06	14:31
5	VSTD020	VO05L037	RLQ033	12/03/06	15:09
6	VSTD030	VO05L038	RLQ034	12/03/06	15:45
7	VSTD040	VO05L039	RLQ035	12/03/06	16:23
8	VSTD050	VO05L0310	RLQ036	12/03/06	17:00
9	VSTD0.3	VO05L0311	RLQ039	12/03/06	18:52
10	VSTD0.5	VO05L0312	RLQ040	12/03/06	19:29
11	VSTD010	IVO05L0301	RLQ041	12/03/06	20:06

2018

INITIAL_CALIBRATION - RELATIVE_RESPONSE_FACTOR

Instrument ID :TOO5
Beginning DateTime :12/03/06 12:39
Spike Units :PPB
IC File :RLQ032

Column Spec :RTX502.2 ID :0.32MM
Ending DateTime :12/03/06 17:00
HPChem Method :VOO5L03

M	IDX	Parameters	.3 18:52 RLQ039	.5 19:29 RLQ040	1 12:39 RLQ029	2 13:16 RLQ030	5 13:53 RLQ031	10 14:31 RLQ032	20 15:09 RLQ033	30 15:45 RLQ034	40 16:23 RLQ035	50 17:00 RLQ036	Av_RRF	%_RSD	Av_Rt_M
	1	1,4-DIFLUOROBENZENE	1	1	1	1	1	1	1	1	1	1	1	0	8.4747
	2	Dichlorodifluoromethane	0.270	0.335	0.368	0.356	0.355	0.386	0.359	0.345	0.339	0.362	0.348	8.95	1.6627
	3	Chloromethane	0.356	0.387	0.390	0.363	0.367	0.401	0.374	0.374	0.365	0.405	0.378	4.36	1.9131
	4	Vinyl chloride	0.283	0.342	0.357	0.363	0.360	0.386	0.361	0.351	0.338	0.348	0.349	7.67	2.0396
	5	Bromomethane	0.525	0.465	0.311	0.279	0.275	0.268	0.277	0.278	0.268	0.291	0.324	28.46	2.5455
	6	Chloroethane	------	0.383	0.254	0.232	0.239	0.256	0.244	0.239	0.236	0.248	0.259	18.16	2.6434
	7	Dichlorofluoromethane	0.612	0.601	0.637	0.648	0.605	0.579	0.575	0.563	0.560	0.572	0.595	5.16	2.6998
	8	Trichlorofluoromethane	0.343	0.424	0.475	0.464	0.465	0.507	0.473	0.457	0.444	0.472	0.452	9.73	2.9612
	9	sec-Propyl alcohol	------	------	------	------	------	------	------	------	------	------	0.000	0.00	0.0000
2	10	Acrolein	------	------	------	0.014	0.017	0.015	0.014	0.016	0.015	0.016	0.015	6.61	3.5105
	11	1,1,2-Trichloro-1,2,2-trifluoroethane	0.221	0.222	0.233	0.249	0.232	0.228	0.226	0.214	0.209	0.216	0.225	5.08	3.5286
2	12	Acetone	------	------	-----	0.043	0.035	0.032	0.029	0.031	0.029	0.031	0.033	14.98	3.6075
	13	1,1-Dichloroethene	0.394	0.412	0.405	0.437	0.400	0.385	0.390	0.367	0.369	0.373	0.393	5.51	3.7343
5	14	tert-Butyl alcohol	------	------	------	0.014	0.014	0.014	0.014	0.014	0.014	0.014	0.014	2.38	3.9008
	15	Acetonitrile	------	------	------	------	------	------	------	------	------	------	0.000	0.00	0.0000
	16	Iodomethane	------	0.120	0.306	0.389	0.424	0.434	0.435	0.423	0.420	0.427	0.375	27.73	4.1283
	17	Methyl acetate	------	------	0.075	0.067	0.069	0.077	0.067	0.075	0.070	0.077	0.072	6.40	4.2231
	18	Methylene chloride	------	0.326	0.349	0.306	0.291	0.267	0.264	0.264	0.261	0.268	0.288	11.09	4.3897
	19	Carbon disulfide	0.948	0.963	0.963	1.044	0.951	0.924	0.932	0.914	0.910	0.931	0.948	4.06	4.3659
3	20	Acrylonitrile	------	------	------	0.040	0.034	0.032	0.031	0.031	0.032	0.033	0.033	9.75	4.5886
	21	tert-Butyl methyl ether (MTBE)	0.318	0.296	0.318	0.330	0.315	0.304	0.288	0.301	0.295	0.299	0.307	4.30	4.6509
	22	trans-1,2-Dichloroethene	0.370	0.369	0.376	0.400	0.373	0.362	0.361	0.354	0.353	0.361	0.368	3.75	4.8052
	23	Isopropyl ether (DIPE)	0.689	0.684	0.653	0.692	0.652	0.622	0.612	0.622	0.691	0.644	0.656	4.75	5.3288
	24	1,1-Dichloroethane	0.490	0.452	0.453	0.490	0.458	0.441	0.439	0.419	0.465	0.452	0.456	4.84	5.4308
	25	Vinyl acetate	------	------	0.190	0.212	0.174	0.174	0.198	0.205	0.232	0.238	0.203	11.78	5.4752
	26	tert-Butyl ethyl ether (ETBE)	0.420	0.408	0.371	0.381	0.400	0.345	0.423	0.361	0.360	0.367	0.384	7.19	5.9460
2	27	2-Butanone	------	------	------	0.040	0.040	0.048	0.046	0.040	0.038	0.041	0.042	8.75	6.1231
	28	2,2-Dichloropropane	------	0.325	0.382	0.395	0.322	0.325	0.322	0.320	0.284	0.292	0.330	11.10	6.2812
	29	cis-1,2-Dichloroethene	0.392	0.506	0.494	0.538	0.421	0.486	0.479	0.475	0.397	0.410	0.460	11.04	6.3516
2	30	tert-Butyl formate (TBF)	------	------	------	------	------	------	------	------	------	------	0.000	0.00	0.0000
	31	Chloroform	0.534	0.583	0.588	0.610	0.590	0.553	0.551	0.545	0.484	0.499	0.554	7.31	6.6045
	32	Bromochloromethane	0.199	0.217	0.205	0.216	0.209	0.202	0.194	0.202	0.198	0.206	0.205	3.66	6.8524
2	33	Tetrahydrofuran	------	------	------	------	------	------	------	------	------	------	0.000	0.00	0.0000
	34	1,1,1-Trichloroethane	0.440	0.447	0.480	0.494	0.470	0.449	0.455	0.448	0.447	0.462	0.459	3.74	7.2436
	35	Cyclohexane	0.449	0.496	0.590	0.449	0.477	0.521	0.506	0.542	0.505	0.538	0.507	8.59	7.2513
	36	tert-Amyl methyl ether (TAME)	0.327	0.353	0.358	0.376	0.354	0.327	0.306	0.324	0.318	0.324	0.337	6.56	7.7639
	37	1,2-Dichloroethane-d4	------	------	0.233	0.209	0.209	0.224	0.218	0.224	0.221	0.212	0.219	3.75	7.7760
	38	CHLOROBENZENE-D5	1	1	1	1	1	1	1	1	1	1	1	0	14.3828
	39	1,1-Dichloropropene	0.189	0.188	0.215	0.214	0.191	0.185	0.185	0.177	0.179	0.178	0.190	7.25	7.5033
	40	Carbon tetrachloride	0.454	0.468	0.507	0.542	0.506	0.487	0.487	0.464	0.471	0.474	0.486	5.38	7.6526
	41	1,2-Dichloroethane	0.322	0.337	0.352	0.373	0.346	0.334	0.326	0.330	0.330	0.329	0.338	4.49	7.9359
	42	Benzene	1.513	1.488	1.493	1.593	1.474	1.404	1.416	1.384	1.391	1.396	1.455	4.69	7.9435
	43	Trichloroethene	0.471	0.478	0.494	0.528	0.480	0.462	0.467	0.452	0.456	0.458	0.475	4.79	9.0202
	44	Methylcyclohexane	0.505	0.557	0.641	0.527	0.560	0.607	0.587	0.631	0.584	0.614	0.581	7.61	9.1256
	45	1,2-Dichloropropane	0.379	0.356	0.369	0.382	0.360	0.345	0.349	0.345	0.347	0.348	0.358	3.92	9.3474
	46	Bromodichloromethane	0.433	0.439	0.472	0.496	0.458	0.441	0.437	0.434	0.438	0.441	0.449	4.55	9.7630
	47	Dibromomethane	0.160	0.155	0.168	0.175	0.177	0.155	0.163	0.169	0.169	0.156	0.165	4.94	9.8448
N	48	2-Chloroethyl vinyl ether	------	------	------	------	------	------	------	------	------	------	0.000	0.00	0.0000
S	49	4-Methyl-2-pentanone	------	------	------	0.120	0.134	0.136	0.131	0.142	0.138	0.144	0.135	5.95	10.4956
	50	cis-1,3-Dichloropropene	0.425	0.440	0.469	0.500	0.466	0.449	0.439	0.437	0.439	0.432	0.450	5.02	10.8296
I	51	Toluene-d8	------	0.595	1.291	1.172	1.170	1.239	1.250	------	------	------	1.120	23.31	11.2780
	52	Toluene	0.954	0.960	0.963	1.023	0.954	0.905	0.915	0.883	0.894	0.905	0.936	4.58	11.4317
	53	Ethyl methacrylate	------	------	0.286	0.284	0.263	0.253	0.256	0.267	0.268	0.274	0.269	4.44	11.9002
	54	trans-1,3-Dichloropropene	0.299	0.291	0.319	0.358	0.339	0.329	0.326	0.330	0.331	0.331	0.325	5.81	11.8415
	55	1,1,2-Trichloroethane	0.190	0.217	0.214	0.218	0.208	0.199	0.196	0.200	0.200	0.202	0.204	4.54	12.1298
2	56	2-Hexanone	------	------	------	0.070	0.077	0.084	0.080	0.090	0.090	0.095	0.084	10.20	12.2398
	57	1,3-Dichloropropane	0.351	0.376	0.361	0.394	0.372	0.359	0.352	0.359	0.357	0.361	0.364	3.64	12.6568
	58	Tetrachloroethene	0.324	0.322	0.343	0.363	0.331	0.325	0.325	0.314	0.315	0.313	0.328	4.71	12.7336

12/10/06

59	Dibromochloromethane	0.257	0.260	0.274	0.299	0.288	0.282	0.281	0.289	0.285	0.288	0.280	4.72	13.1324
60	2-Ethyl-1-butanol	------	------	------	------	------	------	------	------	------	------	0.000	0.00	0.0000
61	1,2-Dibromoethane	0.181	0.183	0.186	0.195	0.187	0.178	0.168	0.173	0.171	0.172	0.180	4.68	13.5523
62	1-Chlorohexane	0.624	0.588	0.651	0.683	0.609	0.595	0.596	0.567	0.567	0.568	0.605	6.36	14.0278
63	Chlorobenzene	0.956	0.985	0.973	1.024	0.967	0.927	0.930	0.919	0.921	0.941	0.954	3.55	14.4646
64	1,1,1,2-Tetrachloroethane	0.308	0.319	0.334	0.361	0.334	0.320	0.321	0.321	0.320	0.325	0.326	4.35	14.5818
65	Ethylbenzene	1.749	1.730	1.706	1.851	1.710	1.633	1.666	1.616	1.630	1.660	1.695	4.19	14.6231
2 66	m-Xylene & p-Xylene	1.346	1.354	1.287	1.401	1.324	1.266	1.267	1.245	1.251	1.267	1.301	4.04	14.7968
67	o-Xylene	1.296	1.327	1.382	1.441	1.315	1.248	1.260	1.223	1.222	1.256	1.297	5.49	15.7403
68	Styrene	0.903	0.890	0.932	0.980	0.986	0.957	0.969	0.963	0.962	0.979	0.952	3.47	15.8305
69	1,2-DICHLOROBENZENE-D4	1	1	1	1	1	1	1	1	1	1	1	0	20.6856
70	Bromoform	0.327	0.338	0.354	0.389	0.369	0.369	0.374	0.385	0.374	0.399	0.368	6.10	16.4941
71	Isopropylbenzene	5.065	5.037	4.990	5.475	4.932	4.672	4.844	4.545	4.541	4.749	4.885	5.77	16.5843
72	1,1,2,2-Tetrachloroethane	0.634	0.635	0.663	0.660	0.615	0.605	0.604	0.626	0.605	0.641	0.629	3.47	16.9773
73	4-Bromofluorobenzene	------	0.650	1.192	1.084	1.085	1.144	1.164	------	------	------	1.053	19.21	17.1114
74	1,2,3-Trichloropropane	------	------	0.077	0.116	0.108	0.107	0.108	0.111	0.106	0.115	0.106	11.50	17.3039
75	trans-1,4-Dichloro-2-butene	------	------	------	0.113	0.115	0.108	0.118	0.123	0.121	0.128	0.118	5.78	17.5228
76	n-Propylbenzene	6.386	6.053	5.961	6.523	6.024	5.694	5.884	5.602	5.589	5.781	5.950	5.27	17.5009
77	Bromobenzene	0.993	1.002	0.964	1.072	1.007	0.973	0.987	0.963	0.948	0.990	0.990	3.48	17.4924
78	2-Chlorotoluene	3.910	3.601	3.567	3.827	3.596	3.379	3.561	3.352	3.225	3.423	3.544	5.96	17.8373
79	1,3,5-Trimethylbenzene	3.939	3.866	3.800	4.197	3.780	3.590	3.705	3.497	3.432	3.581	3.739	6.13	17.8803
80	4-Chlorotoluene	3.702	3.444	3.056	3.293	3.194	3.047	3.120	2.990	3.051	3.107	3.200	6.95	17.9646
81	tert-Butylbenzene	4.259	4.069	3.915	4.349	3.978	3.757	3.851	3.577	3.584	3.679	3.902	6.84	18.6914
82	1,2,4-Trimethylbenzene	3.930	3.704	3.522	3.956	3.708	3.463	3.552	3.386	3.409	3.491	3.612	5.67	18.7715
83	sec-Butylbenzene	5.744	5.586	5.175	5.880	5.301	4.994	5.155	4.813	4.814	4.926	5.239	7.32	19.1940
84	p-Isopropyltoluene	4.694	4.243	4.136	4.545	4.228	4.019	4.091	3.787	3.822	3.865	4.143	7.23	19.5439
85	1,3-Dichlorobenzene	2.095	1.935	1.850	2.024	1.960	1.876	1.940	1.852	1.862	1.885	1.928	4.20	19.6493
86	1,4-Dichlorobenzene	2.032	1.868	1.787	1.974	1.844	1.777	1.819	1.755	1.777	1.803	1.844	4.96	19.9132
87	n-Butylbenzene	4.560	3.913	3.353	3.717	3.569	3.449	3.568	3.390	3.457	3.473	3.645	9.93	20.5152
88	1,2-Dichlorobenzene	1.924	1.664	1.548	1.710	1.617	1.528	1.546	1.518	1.509	1.543	1.611	8.00	20.7488
89	1,2-Dibromo-3-chloropropane	------	------	------	0.063	0.075	0.074	0.072	0.079	0.078	0.079	0.074	7.71	22.6542
90	1,2,4-Trichlorobenzene	1.482	0.980	0.753	0.896	0.887	0.882	0.894	0.908	0.952	0.931	0.956	20.31	24.8685
91	Hexachlorobutadiene	0.985	0.728	0.705	0.797	0.716	0.684	0.684	0.636	0.650	0.639	0.723	14.42	25.2926
92	Naphthalene	------	1.823	1.046	1.185	1.128	1.147	1.187	1.272	1.335	1.340	1.274	17.86	25.4410
93	1,2,3-Trichlorobenzene	------	0.967	0.662	0.758	0.729	0.720	0.738	0.745	0.774	0.769	0.762	10.98	26.0443

Spike Amount = Nominal Amount * M
Ave_%RSD : 7.8 Max_%RSD : 28.5

Use Least Square Linear Regression with weighting factor of inverse concentration for comps with %_RSD > 15
Resp_Ratio = xo + x1 * Amt_Ratio

IDX	Parameter	x0	x1	CCF
5	Bromomethane	0.00659	0.27587	0.9991
6	Chloroethane	0.00415	0.24106	0.9994
16	Iodomethane	-0.01275	0.43091	0.9998
51	Toluene-d8	-0.02179	1.25943	0.9989
73	4-Bromofluorobenzene	-0.01755	1.16568	0.9992
90	1,2,4-Trichlorobenzene	0.00516	0.91899	0.9992
92	Naphthalene	-0.00309	1.28715	0.9979

2020

SECOND SOURCE VERIFICATION

Evaluate Continuing Calibration Report

Data File : D:\HPCHEM\1\DATA\06L03\RLQ041.D Vial: 16
Acq On : 3 Dec 2006 8:06 pm Operator: DN
Sample : IVO05L0301 Inst : TO05
Misc : 10.0ppb 8260/20.0ppb KET/50.0ppb TBA Multiplr: 1.00
MS Integration Params: 524TAIL.P

Method : D:\HPCHEM\1\METHODS\VO05L03.M (RTE Integrator)
Title : METHOD 8260
Last Update : Tue Dec 05 12:40:38 2006
Response via : Multiple Level Calibration

Not evaluated

Min. RRF : 0.000 Min. Rel. Area : 50% Max. R.T. Dev 0.50min
Max. RRF Dev : 20% Max. Rel. Area : 200%

		Compound	Amount	Calc.	%Dev	Area%	Dev(min)
1	I	1,4-DIFLUOROBENZENE	10.000	10.000	0.0	109	0.00
2	T	Dichlorodifluoromethane	10.000	10.157	-1.6	100	0.00
3	P,T	Chloromethane	10.000	9.929	0.7	102	0.00
4	C,T	Vinyl chloride	10.000	10.686	-6.9	105	0.00
5	T	Bromomethane	10.000	10.905	-9.0	125	0.00
6	T	Chloroethane	10.000	10.294	-2.9	107	0.01
7	T	Dichlorofluoromethane	10.000	8.831	11.7	99	0.00
8	T	Trichlorofluoromethane	10.000	10.210	-2.1	99	0.00
9	T	sec-Propyl alcohol	-1.000	0.000	0.0	110	0.00
10	T	Acrolein	20.000	19.027	4.9	106	0.00
11	T	1,1,2-Trichloro-1,2,2-trifl	10.000	9.367	6.3	101	0.00
12	T	Acetone	20.000	17.058	14.7	95	0.00
13	C,TM	1,1-Dichloroethene	10.000	11.091	-10.9	124	0.00
14	T	tert-Butyl alcohol	50.000	47.564	4.9	101	0.00
15	T	Acetonitrile	-1.000	0.000	0.0	64	-0.03
16	T	Iodomethane	10.000	9.447	5.5	99	0.00
17	T	Methyl acetate *	10.000	0.703	93.0#	7	0.02
18	T	Methylene chloride	10.000	10.093	-0.9	119	0.00
19	T	Carbon disulfide	10.000	10.526	-5.3	118	0.00
20	T	Acrylonitrile	20 ~~30~~.000	19.995	0.0 ~~33.3~~#	76	0.00
21	T	tert-Butyl methyl ether (MT	10.000	9.457	5.4	104	0.00
22	T	trans-1,2-Dichloroethene	10.000	10.383	-3.8	115	0.00
23	T	Isopropyl ether (DIPE)	10.000	9.539	4.6	110	0.00
24	P,T	1,1-Dichloroethane	10.000	9.567	4.3	108	0.00
25	T	Vinyl acetate	10.000	10.085	-0.9	128	0.00
26	T	tert-Butyl ethyl ether (ETB	10.000	9.371	6.3	114	0.00
27	T	2-Butanone	20.000	19.490	2.6	93	0.01
28	T	2,2-Dichloropropane	10.000	9.160	8.4	101	0.01
29	T	cis-1,2-Dichloroethene	10.000	10.501	-5.0	108	0.00
30	T	tert-Butyl formate (TBF)	-1.000	0.000	0.0	111	0.00
31	C,T	Chloroform	10.000	10.050	-0.5	110	0.00
32	T	Bromochloromethane	10.000	9.879	1.2	109	0.00
33	T	Tetrahydrofuran	-1.000	0.000	0.0	128	0.00
34	T	1,1,1-Trichloroethane	10.000	9.618	3.8	107	0.00
35	T	Cyclohexane *	10.000	0.047	99.5#	0	0.05
36	T	tert-Amyl methyl ether (TAM	10.000	9.514	4.9	107	0.00
37	S	1,2-Dichloroethane-d4	10.000	9.791	2.1	104	0.00
38	I	CHLOROBENZENE-D5	10.000	10.000	0.0	108	0.00
39	T	1,1-Dichloropropene	10.000	9.551	4.5	106	0.00
40	T	Carbon tetrachloride	10.000	9.641	3.6	104	0.00

2nd 2nd

(#) = Out of Range

2022

Evaluate Continuing Calibration Report

Data File : D:\HPCHEM\1\DATA\06L03\RLQ041.D Vial: 16
Acq On : 3 Dec 2006 8:06 pm Operator: DN
Sample : IVO05L0301 Inst : TO05
Misc : 10.0ppb 8260/20.0ppb KET/50.0ppb TBA Multiplr: 1.00
MS Integration Params: 524TAIL.P

Method : D:\HPCHEM\1\METHODS\VO05L03.M (RTE Integrator)
Title : METHOD 8260
Last Update : Tue Dec 05 12:40:38 2006
Response via : Multiple Level Calibration

+ Not validated

Min. RRF : 0.000 Min. Rel. Area : 50% Max. R.T. Dev 0.50min
Max. RRF Dev : 20% Max. Rel. Area : 200%

		Compound	Amount	Calc.	%Dev	Area%	Dev(min)
41	T	1,2-Dichloroethane	10.000	9.526	4.7	104	0.00
42	M,T	Benzene	10.000	10.357	-3.6	116	0.00
43	M,T	Trichloroethene	10.000	9.492	5.1	105	0.00
44	T	Methylcyclohexane +	10.000	0.034	99.7#	0	0.24
45	C,T	1,2-Dichloropropane	10.000	9.389	6.1	105	0.00
46	T	Bromodichloromethane	10.000	9.334	6.7	103	0.00
47	T	Dibromomethane	10.000	8.996	10.0	103	0.00
48	T	2-Chloroethyl vinyl ether	-1.000	0.000	0.0	83	0.00
49	T	4-Methyl-2-pentanone	20.000	19.257	3.7	103	0.01
50	T	cis-1,3-Dichloropropene	10.000	9.708	2.9	105	0.00
51	S	Toluene-d8	10.000	9.633	3.7	104	0.00
52	C,TM	Toluene	10.000	9.601	4.0	107	0.00
53	T	Ethyl methacrylate	10.000	9.087	9.1	104	0.00
54	T	trans-1,3-Dichloropropene	10.000	9.649	3.5	103	0.00
55	T	1,1,2-Trichloroethane	10.000	8.772	12.3	97	0.00
56	T	2-Hexanone	20.000	18.513	7.4	100	0.00
57	T	1,3-Dichloropropane	10.000	9.346	6.5	103	0.00
58	T	Tetrachloroethene	10.000	9.364	6.4	102	0.00
59	T	Dibromochloromethane	10.000	8.992	10.1	97	0.00
60	T	2-Ethyl-1-butanol	-1.000	0.000	0.0	106	0.00
61	T	1,2-Dibromoethane	10.000	9.278	7.2	101	0.00
62	T	1-Chlorohexane	10.000	9.380	6.2	103	0.00
63	P,M	Chlorobenzene	10.000	9.610	3.9	107	0.00
64	T	1,1,1,2-Tetrachloroethane	10.000	9.175	8.2	101	0.00
65	C,T	Ethylbenzene	10.000	9.445	5.5	106	0.00
66	T	m-Xylene & p-Xylene	20.000	18.603	7.0	103	0.00
67	T	o-Xylene	10.000	9.151	8.5	103	0.00
68	T	Styrene	10.000	9.635	3.7	104	0.00
69	I	1,2-DICHLOROBENZENE-D4	10.000	10.000	0.0	106	0.00
70	P,T	Bromoform	10.000	8.879	11.2	93	0.00
71	T	Isopropylbenzene	10.000	9.362	6.4	103	0.00
72	P,T	1,1,2,2-Tetrachloroethane	10.000	8.953	10.5	98	0.00
73	S	4-Bromofluorobenzene	10.000	9.642	3.6	102	0.00
74	T	1,2,3-Trichloropropane	10.000	9.486	5.1	99	0.00
75	T	trans-1,4-Dichloro-2-butene	10.000	8.190	18.1	95	0.00
76	T	n-Propylbenzene	10.000	9.258	7.4	102	0.00
77	T	Bromobenzene	10.000	9.379	6.2	101	0.00
78	T	2-Chlorotoluene	10.000	9.408	5.9	104	0.00
79	T	1,3,5-Trimethylbenzene	10.000	9.449	5.5	104	0.00
80	T	4-Chlorotoluene	10.000	9.525	4.7	106	0.00

(#) = Out of Range

2023

Evaluate Continuing Calibration Report

Data File : D:\HPCHEM\1\DATA\06L03\RLQ041.D Vial: 16
Acq On : 3 Dec 2006 8:06 pm Operator: DN
Sample : IVO05L0301 Inst : TO05
Misc : 10.0ppb 8260/20.0ppb KET/50.0ppb TBA Multiplr: 1.00
MS Integration Params: 524TAIL.P

Method : D:\HPCHEM\1\METHODS\VO05L03.M (RTE Integrator)
Title : METHOD 8260
Last Update : Tue Dec 05 12:40:38 2006
Response via : Multiple Level Calibration

Min. RRF : 0.000 Min. Rel. Area : 50% Max. R.T. Dev 0.50min
Max. RRF Dev : 20% Max. Rel. Area : 200%

		Compound	Amount	Calc.	%Dev	Area%	Dev(min)
81	T	tert-Butylbenzene	10.000	9.387	6.1	103	0.00
82	T	1,2,4-Trimethylbenzene	10.000	9.350	6.5	103	0.00
83	T	sec-Butylbenzene	10.000	8.764	12.4	97	0.00
84	T	p-Isopropyltoluene	10.000	9.334	6.7	102	0.00
85	T	1,3-Dichlorobenzene	10.000	9.275	7.2	101	0.00
86	T	1,4-Dichlorobenzene	10.000	9.173	8.3	100	0.00
87	T	n-Butylbenzene	10.000	9.102	9.0	102	0.00
88	T	1,2-Dichlorobenzene	10.000	9.281	7.2	103	0.00
89	T	1,2-Dibromo-3-chloropropane	10.000	9.274	7.3	98	0.00
90	T	1,2,4-Trichlorobenzene	10.000	8.702	13.0	96	0.00
91	T	Hexachlorobutadiene	10.000	8.547	14.5	95	0.00
92	T	Naphthalene	10.000	7.925	20.8#	94	0.01
93	T	1,2,3-Trichlorobenzene	10.000	8.718	12.8	97	0.00

12/11/24

2024

DAILY CALIBRATION

2025

5A

VOLATILE ORGANIC INSTRUMENT PERFORMANCE CHECK
BROMOFLUOROBENZENE (BFB)

Lab Name: EMAX Inc | Contract: LMC BEAUMONT SITE 1
Lab Code: EMXT Case No.: | SAS No.: SDG No.: 06L084
Lab File ID: RLQ653 | BFB Injection Date : 12/21/06
Instrument ID: T-005 | BFB Injection Time : 03:31
GC Column:RTX502.2ID:0.32mm (mm) | Heated Purge: (Y/N) N

m/e	ION ABUNDANCE CRITERIA	% RELATIVE ABUNDANCE
50	15.0 - 40.0% of mass 95	16.61
75	30.0 - 60.0% of mass 95	41.16
95	Base peak, 100% relative abundance	100.00
96	5.0 - 9.0% of mass 95	6.63
173	Less than 2.0% of mass 174	0.00(0.0)1
174	Greater than 50% of mass 95	80.30
175	5.0 - 9.0% of mass 174	5.41(6.7)1
176	95.0 - 101.0% of mass 174	77.15(96.1)1
177	5.0 - 9.0% of mass 176	5.08(6.6)2

1-Value is % mass 174 2-Value is % mass 176

THIS CHECK APPLIES TO THE FOLLOWING SAMPLES, MS, MSD,BLANKS, AND STANDARDS:

	EPA SAMPLE NO.	LAB SAMPLE ID	LAB FILE ID	DATE ANALYZED	TIME ANALYZED
1	VSTD010	CV005L0363	RLQ655	12/21/06	04:46
2	MBLK1W	V005L55Q	RLQ660	12/21/06	07:50
3	LCS1W	V005L55L	RLQ657	12/21/06	05:59
4	LCD1W	V005L55C	RLQ658	12/21/06	06:36
5	LTB-120706	L084-01R	RLQ661	12/21/06	08:27
6	LEB-120706-GP	L084-02R	RLQ662	12/21/06	09:05
7	MW-59DDL	L084-03T	RLQ663	12/21/06	09:42
8	MW-60ADL	L084-04T	RLQ664	12/21/06	10:20
9	EW-13DL	L084-05I	RLQ665	12/21/06	10:57
10	EW-113DL	L084-06I	RLQ666	12/21/06	11:34
11	MW-60A	L084-04R	RLQ669	12/21/06	13:25
12	MW-59D	L084-03R	RLQ670	12/21/06	14:01
13	EW-13	L084-05T	RLQ671	12/21/06	14:39
14	EW-113	L084-06T	RLQ672	12/21/06	15:15

8A

VOLATILE INTERNAL STANDARD AREA AND RT SUMMARY

Lab Name: EMAX Inc
Lab Code: EMXT
Lab File ID: RLQ032
Instrument ID: T-005
GC Column: RTX502.2 ID: 0.32mm (mm)

Project: LMC BEAUMONT SITE 1
SDG No.: 06L084
Date Analyzed: 12/03/06
Time Analyzed: 14:31
Heated Purge: (Y/N) N

		IS1(DBF)		IS2(CBZ)		IS3(DCB)	
		AREA #	RT #	AREA #	RT #	AREA #	RT #
	12 HOUR STD	1502719	8.47	1225115	14.38	420733	20.69
	UPPER LIMIT	3005438	8.97	2450230	14.88	841466	21.19
	LOWER LIMIT	751360	7.97	612558	13.88	210367	20.19
	SAMPLE ID						
1	VSTD010	1656358	8.49	1314795	14.39	497882	20.68
2	MBLK1W	1991773	8.49	1584325	14.39	563951	20.68
3	LCS1W	1934182	8.49	1520303	14.39	561139	20.68
4	LCD1W	1883139	8.49	1495121	14.39	560413	20.67
5	LTB-120706	1989851	8.48	1553333	14.38	532216	20.67
6	LEB-120706-GP	1902816	8.48	1490485	14.39	519511	20.68
7	MW-59DDL	1784625	8.48	1412786	14.38	489886	20.67
8	MW-60ADL	1817041	8.48	1444540	14.39	503747	20.68
9	EW-13DL	1840707	8.48	1453926	14.39	498241	20.68
10	EW-113DL	1810274	8.50	1457128	14.39	515068	20.68
11	MW-60A	1938905	8.50	1520465	14.40	517665	20.69
12	MW-59D	1977279	8.50	1526094	14.41	523432	20.69
13	EW-13	2077294	8.51	1614540	14.41	548356	20.69
14	EW-113	1860113	8.51	1443757	14.41	479931	20.70

IS1 (DFB) = 1,4-Difluorobenzene
IS2 (CBZ) = Chlorobenzene-d5
IS3 (DCB) = 1,2-Dichlorobenzene-d4

AREA UPPER LIMIT = + 100% of internal standard area
AREA LOWER LIMIT = - 50% of internal standard area
AREA UPPER LIMIT = + 50% of surrogate area
AREA LOWER LIMIT = - 50% of surrogate area

Column used to flag internal standard area values with an asterisk
* Values outside of QC limits.

Data File : D:\HPCHEM\1\DATA\06L20\RLQ655.D Vial: 3
Acq On : 21 Dec 2006 4:46 am Operator: DN
Sample : CVO05L0363 Inst : TO05
Misc : 10.0ppb 8260/20.0ppb KET/50ppb TBA Multiplr: 1.00
MS Integration Params: 524TAIL.P

Method : D:\HPCHEM\1\METHODS\VO05L03.M (RTE Integrator)
Title : METHOD 8260
Last Update : Mon Dec 18 15:25:35 2006
Response via : Multiple Level Calibration

Min. RRF : 0.000 Min. Rel. Area : 50% Max. R.T. Dev 0.50min
Max. RRF Dev : 20% Max. Rel. Area : 200%

		Compound	Amount	Calc.	%Dev	Area%	Dev(min)
1	I	1,4-DIFLUOROBENZENE	10.000	10.000	0.0	110	-0.04
2	T	Dichlorodifluoromethane	10.000	7.665	23.3#	76	-0.02
3	P,T	Chloromethane	10.000	8.713	12.9	91	-0.02
4	C,T	Vinyl chloride	10.000	9.610	3.9	96	-0.02
5	T	Bromomethane	10.000	10.063	-0.6	117	-0.02
6	T	Chloroethane	10.000	8.650	13.5	91	-0.02
7	T	Dichlorofluoromethane	10.000	10.096	-1.0	114	-0.02
8	T	Trichlorofluoromethane	10.000	9.094	9.1	89	-0.02
9	T	sec-Propyl alcohol	-1.000	0.000	0.0	131	-0.03
10	T	Acrolein	20.000	15.979	20.1#	90	-0.03
11	T	1,1,2-Trichloro-1,2,2-trifl	10.000	11.494	-14.9	125	-0.02
12	T	Acetone	20.000	17.138	14.3	96	-0.02
13	C,TM	1,1-Dichloroethene	10.000	9.362	6.4	105	-0.03
14	T	tert-Butyl alcohol	50.000	39.253	21.5#	84	-0.03
15	T	Acetonitrile	-1.000	0.000	0.0	151	-0.04
16	T	Iodomethane	10.000	10.294	-2.9	109	-0.03
17	T	Methyl acetate	10.000	1.475	MT 85.3#	15	-0.02
18	T	Methylene chloride	10.000	9.986	0.1	119	-0.03
19	T	Carbon disulfide	10.000	8.256	17.4	93	-0.03
20	T	Acrylonitrile	30.000	33.116	-10.4	127	-0.03
21	T	tert-Butyl methyl ether (MT	10.000	9.364	6.4	104	-0.03
22	T	trans-1,2-Dichloroethene	10.000	9.179	8.2	103	-0.04
23	T	Isopropyl ether (DIPE)	10.000	11.209	-12.1	130	-0.03
24	P,T	1,1-Dichloroethane	10.000	11.068	-10.7	126	-0.03
25	T	Vinyl acetate	10.000	12.409	-24.1#	159	-0.04
26	T	tert-Butyl ethyl ether (ETB	10.000	8.520	14.8	105	-0.04
27	T	2-Butanone	20.000	20.825	-4.1	100	-0.03
28	T	2,2-Dichloropropane	10.000	7.644	23.6#	85	-0.04
29	T	cis-1,2-Dichloroethene	10.000	9.094	9.1	95	-0.04
30	T	tert-Butyl formate (TBF)	-1.000	0.000	0.0	88	-0.04
31	C,T	Chloroform	10.000	9.833	1.7	109	-0.04
32	T	Bromochloromethane	10.000	9.111	8.9	102	-0.03
33	T	Tetrahydrofuran	-1.000	0.000	0.0	142	-0.03
34	T	1,1,1-Trichloroethane	10.000	9.576	4.2	108	-0.04
35	T	Cyclohexane	10.000	0.038	99.6#	0	-0.06
36	T	tert-Amyl methyl ether (TAM	10.000	8.162	18.4	93	-0.04
37	S	1,2-Dichloroethane-d4	10.000	8.888	11.1	96	-0.04
38	I	CHLOROBENZENE-D5	10.000	10.000	0.0	107	-0.04
39	T	1,1-Dichloropropene	10.000	9.455	5.4	104	-0.04
40	T	Carbon tetrachloride	10.000	8.970	10.3	96	-0.04

(#) = Out of Range

Data File : D:\HPCHEM\1\DATA\06L20\RLQ655.D Vial: 3
Acq On : 21 Dec 2006 4:46 am Operator: DN
Sample : CVO05L0363 Inst : TO05
Misc : 10.0ppb 8260/20.0ppb KET/50ppb TBA Multiplr: 1.00
MS Integration Params: 524TAIL.P

Method : D:\HPCHEM\1\METHODS\VO05L03.M (RTE Integrator)
Title : METHOD 8260
Last Update : Mon Dec 18 15:25:35 2006
Response via : Multiple Level Calibration

Min. RRF : 0.000 Min. Rel. Area : 50% Max. R.T. Dev 0.50min
Max. RRF Dev : 20% Max. Rel. Area : 200%

		Compound	Amount	Calc.	%Dev	Area%	Dev(min)
41	T	1,2-Dichloroethane	10.000	8.840	11.6	96	-0.04
42	M,T	Benzene	10.000	10.234	-2.3	114	-0.04
43	M,T	Trichloroethene	10.000	9.532	4.7	105	-0.05
44	T	Methylcyclohexane	10.000	0.019	99.8#	0	0.03
45	C,T	1,2-Dichloropropane	10.000	10.970	-9.7	122	-0.04
46	T	Bromodichloromethane	10.000	10.220	-2.2	112	-0.04
47	T	Dibromomethane	10.000	12.046	-20.5#	138	-0.04
48	T	2-Chloroethyl vinyl ether	-1.000	0.000	0.0	66	-0.06
49	T	4-Methyl-2-pentanone	20.000	21.518	-7.6	115	-0.04
50	T	cis-1,3-Dichloropropene	10.000	9.973	0.3	107	-0.04
51	S	Toluene-d8	10.000	11.268	-12.7	121	-0.04
52	C,TM	Toluene	10.000	10.887	-8.9	121	-0.05
53	T	Ethyl methacrylate	10.000	10.100	-1.0	115	-0.04
54	T	trans-1,3-Dichloropropene	10.000	9.518	4.8	101	-0.05
55	T	1,1,2-Trichloroethane	10.000	12.413	-24.1#	137	-0.04
56	T	2-Hexanone	20.000	20.970	-4.8	113	-0.04
57	T	1,3-Dichloropropane	10.000	11.018	-10.2	120	-0.04
58	T	Tetrachloroethene	10.000	10.074	-0.7	109	-0.04
59	T	Dibromochloromethane	10.000	10.404	-4.0	111	-0.04
60	T	2-Ethyl-1-butanol	-1.000	0.000	0.0	116	-0.04
61	T	1,2-Dibromoethane	10.000	11.709	-17.1	127	-0.05
62	T	1-Chlorohexane	10.000	10.774	-7.7	118	-0.04
63	P,M	Chlorobenzene	10.000	10.654	-6.5	118	-0.05
64	T	1,1,1,2-Tetrachloroethane	10.000	10.031	-0.3	110	-0.05
65	C,T	Ethylbenzene	10.000	11.174	-11.7	124	-0.05
66	T	m-Xylene & p-Xylene	20.000	21.338	-6.7	118	-0.04
67	T	o-Xylene	10.000	10.742	-7.4	120	-0.04
68	T	Styrene	10.000	11.337	-13.4	121	-0.04
69	I	1,2-DICHLOROBENZENE-D4	10.000	10.000	0.0	118	-0.04
70	P,T	Bromoform	10.000	10.686	-6.9	126	-0.04
71	T	Isopropylbenzene	10.000	9.579	4.2	119	-0.04
72	P,T	1,1,2,2-Tetrachloroethane	10.000	11.533	-15.3	142	-0.04
73	S	4-Bromofluorobenzene	10.000	9.941	0.6	118	-0.04
74	T	1,2,3-Trichloropropane	10.000	10.622	-6.2	124	-0.04
75	T	trans-1,4-Dichloro-2-butene	10.000	9.351	6.5	121	-0.03
76	T	n-Propylbenzene	10.000	10.197	-2.0	126	-0.04
77	T	Bromobenzene	10.000	10.073	-0.7	121	-0.04
78	T	2-Chlorotoluene	10.000	9.710	2.9	121	-0.04
79	T	1,3,5-Trimethylbenzene	10.000	9.224	7.8	114	-0.04
80	T	4-Chlorotoluene	10.000	9.571	4.3	119	-0.04

(#) = Out of Range

Data File : D:\HPCHEM\1\DATA\06L20\RLQ655.D Vial: 3
Acq On : 21 Dec 2006 4:46 am Operator: DN
Sample : CVO05L0363 Inst : TO05
Misc : 10.0ppb 8260/20.0ppb KET/50ppb TBA Multiplr: 1.00
MS Integration Params: 524TAIL.P

Method : D:\HPCHEM\1\METHODS\VO05L03.M (RTE Integrator)
Title : METHOD 8260
Last Update : Mon Dec 18 15:25:35 2006
Response via : Multiple Level Calibration

Min. RRF : 0.000 Min. Rel. Area : 50% Max. R.T. Dev 0.50min
Max. RRF Dev : 20% Max. Rel. Area : 200%

		Compound	Amount	Calc.	%Dev	Area%	Dev(min)
81	T	tert-Butylbenzene	10.000	8.955	10.4	110	-0.04
82	T	1,2,4-Trimethylbenzene	10.000	9.177	8.2	113	-0.04
83	T	sec-Butylbenzene	10.000	9.748	2.5	121	-0.04
84	T	p-Isopropyltoluene	10.000	8.525	14.7	104	-0.04
85	T	1,3-Dichlorobenzene	10.000	9.663	3.4	117	-0.04
86	T	1,4-Dichlorobenzene	10.000	9.361	6.4	115	-0.04
87	T	n-Butylbenzene	10.000	9.742	2.6	122	-0.04
88	T	1,2-Dichlorobenzene	10.000	9.735	2.7	121	-0.04
89	T	1,2-Dibromo-3-chloropropane	10.000	10.883	-8.8	129	-0.04
90	T	1,2,4-Trichlorobenzene	10.000	8.746	12.5	108	-0.04
91	T	Hexachlorobutadiene	10.000	7.490	25.1#	94	-0.04
92	T	Naphthalene	10.000	7.350	26.5#	97	-0.04
93	T	1,2,3-Trichlorobenzene	10.000	8.839	11.6	111	-0.04

Data File : D:\HPCHEM\1\DATA\06L20\RLQ655.D Vial: 3
Acq On : 21 Dec 2006 4:46 am Operator: DN
Sample : CVO05L0363 Inst : TO05
Misc : 10.0ppb 8260/20.0ppb KET/50ppb TBA Multiplr: 1.00
MS Integration Params: 524TAIL.P

Method : D:\HPCHEM\1\METHODS\VO05L03.M (RTE Integrator)
Title : METHOD 8260
Last Update : Mon Dec 18 15:25:35 2006
Response via : Multiple Level Calibration

Min. RRF : 0.000 Min. Rel. Area : 50% Max. R.T. Dev 0.50min
Max. RRF Dev : 20% Max. Rel. Area : 200%

		Compound	AvgRF	CCRF	%Dev	Area%	Dev(min)
1	I	1,4-DIFLUOROBENZENE	1.000	1.000	0.0	110	-0.04
2	T	Dichlorodifluoromethane	0.348	0.266	23.6#	76	-0.02
3	P,T	Chloromethane	0.378	0.330	12.7	91	-0.02
4	C,T	Vinyl chloride	0.349	0.335	4.0	96	-0.02
5	T	Bromomethane	0.324	0.284	12.3	117	-0.02
6	T	Chloroethane	0.259	0.213	17.8	91	-0.02
7	T	Dichlorofluoromethane	0.595	0.601	-1.0	114	-0.02
8	T	Trichlorofluoromethane	0.452	0.411	9.1	89	-0.02
9	T	sec-Propyl alcohol	0.000	0.000	0.0	131	-0.03
10	T	Acrolein	0.015	0.012	20.0	90	-0.03
11	T	1,1,2-Trichloro-1,2,2-trifl	0.225	0.258	-14.7	125	-0.02
12	T	Acetone	0.033	0.028	15.2	96	-0.02
13	C,TM	1,1-Dichloroethene	0.393	0.368	6.4	105	-0.03
14	T	tert-Butyl alcohol	0.014	0.011	21.4#	84	-0.03
15	T	Acetonitrile	0.000	0.000	0.0	151	-0.04
16	T	Iodomethane	0.375	0.431	-14.9	109	-0.03
17	T	Methyl acetate	0.072	0.011	84.7#	15#	-0.02
18	T	Methylene chloride	0.288	0.288	0.0	119	-0.03
19	T	Carbon disulfide	0.948	0.783	17.4	93	-0.03
20	T	Acrylonitrile	0.033	0.037	-12.1	127	-0.03
21	T	tert-Butyl methyl ether (MT	0.307	0.287	6.5	104	-0.03
22	T	trans-1,2-Dichloroethene	0.368	0.338	8.2	103	-0.04
23	T	Isopropyl ether (DIPE)	0.656	0.735	-12.0	130	-0.03
24	P,T	1,1-Dichloroethane	0.456	0.505	-10.7	126	-0.03
25	T	Vinyl acetate	0.203	0.252	-24.1#	159	-0.04
26	T	tert-Butyl ethyl ether (ETB	0.384	0.327	14.8	105	-0.04
27	T	2-Butanone	0.042	0.044	-4.8	100	-0.03
28	T	2,2-Dichloropropane	0.330	0.252	23.6#	85	-0.04
29	T	cis-1,2-Dichloroethene	0.460	0.418	9.1	95	-0.04
30	T	tert-Butyl formate (TBF)	0.000	0.000	0.0	88	-0.04
31	C,T	Chloroform	0.554	0.544	1.8	109	-0.04
32	T	Bromochloromethane	0.205	0.187	8.8	102	-0.03
33	T	Tetrahydrofuran	0.000	0.000	0.0	142	-0.03
34	T	1,1,1-Trichloroethane	0.459	0.440	4.1	108	-0.04
35	T	Cyclohexane	0.507	0.002	99.6#	0#	-0.06
36	T	tert-Amyl methyl ether (TAM	0.337	0.275	18.4	93	-0.04
37	S	1,2-Dichloroethane-d4	0.219	0.194	11.4	96	-0.04
38	I	CHLOROBENZENE-D5	1.000	1.000	0.0	107	-0.04
39	T	1,1-Dichloropropene	0.190	0.180	5.3	104	-0.04
40	T	Carbon tetrachloride	0.486	0.436	10.3	96	-0.04

(#) = Out of Range

Data File : D:\HPCHEM\1\DATA\06L20\RLQ655.D Vial: 3
Acq On : 21 Dec 2006 4:46 am Operator: DN
Sample : CVO05L0363 Inst : TO05
Misc : 10.0ppb 8260/20.0ppb KET/50ppb TBA Multiplr: 1.00
MS Integration Params: 524TAIL.P

Method : D:\HPCHEM\1\METHODS\VO05L03.M (RTE Integrator)
Title : METHOD 8260
Last Update : Mon Dec 18 15:25:35 2006
Response via : Multiple Level Calibration

Min. RRF : 0.000 Min. Rel. Area : 50% Max. R.T. Dev 0.50min
Max. RRF Dev : 20% Max. Rel. Area : 200%

		Compound	AvgRF	CCRF	%Dev	Area%	Dev(min)
41	T	1,2-Dichloroethane	0.338	0.299	11.5	96	-0.04
42	M,T	Benzene	1.455	1.489	-2.3	114	-0.04
43	M,T	Trichloroethene	0.475	0.452	4.8	105	-0.05
44	T	Methylcyclohexane	0.581	0.001	99.8#	0#	0.03
45	C,T	1,2-Dichloropropane	0.358	0.393	-9.8	122	-0.04
46	T	Bromodichloromethane	0.449	0.459	-2.2	112	-0.04
47	T	Dibromomethane	0.165	0.198	-20.0	138	-0.04
48	T	2-Chloroethyl vinyl ether	0.000	0.000	0.0	66	-0.06
49	T	4-Methyl-2-pentanone	0.135	0.145	-7.4	115	-0.04
50	T	cis-1,3-Dichloropropene	0.450	0.448	0.4	107	-0.04
51	S	Toluene-d8	1.120	1.397	-24.7#	121	-0.04
52	C,TM	Toluene	0.936	1.019	-8.9	121	-0.05
53	T	Ethyl methacrylate	0.269	0.272	-1.1	115	-0.04
54	T	trans-1,3-Dichloropropene	0.325	0.310	4.6	101	-0.05
55	T	1,1,2-Trichloroethane	0.204	0.254	-24.5#	137	-0.04
56	T	2-Hexanone	0.084	0.088	-4.8	113	-0.04
57	T	1,3-Dichloropropane	0.364	0.401	-10.2	120	-0.04
58	T	Tetrachloroethene	0.328	0.330	-0.6	109	-0.04
59	T	Dibromochloromethane	0.280	0.292	-4.3	111	-0.04
60	T	2-Ethyl-1-butanol	0.000	0.000	0.0	116	-0.04
61	T	1,2-Dibromoethane	0.180	0.210	-16.7	127	-0.05
62	T	1-Chlorohexane	0.605	0.652	-7.8	118	-0.04
63	P,M	Chlorobenzene	0.954	1.017	-6.6	118	-0.05
64	T	1,1,1,2-Tetrachloroethane	0.326	0.327	-0.3	110	-0.05
65	C,T	Ethylbenzene	1.695	1.894	-11.7	124	-0.05
66	T	m-Xylene & p-Xylene	1.301	1.388	-6.7	118	-0.04
67	T	o-Xylene	1.297	1.393	-7.4	120	-0.04
68	T	Styrene	0.952	1.079	-13.3	121	-0.04
69	I	1,2-DICHLOROBENZENE-D4	1.000	1.000	0.0	118	-0.04
70	P,T	Bromoform	0.368	0.393	-6.8	126	-0.04
71	T	Isopropylbenzene	4.885	4.679	4.2	119	-0.04
72	P,T	1,1,2,2-Tetrachloroethane	0.629	0.725	-15.3	142	-0.04
73	S	4-Bromofluorobenzene	1.053	1.141	-8.4	118	-0.04
74	T	1,2,3-Trichloropropane	0.106	0.113	-6.6	124	-0.04
75	T	trans-1,4-Dichloro-2-butene	0.118	0.110	6.8	121	-0.03
76	T	n-Propylbenzene	5.950	6.067	-2.0	126	-0.04
77	T	Bromobenzene	0.990	0.997	-0.7	121	-0.04
78	T	2-Chlorotoluene	3.544	3.441	2.9	121	-0.04
79	T	1,3,5-Trimethylbenzene	3.739	3.449	7.8	114	-0.04
80	T	4-Chlorotoluene	3.200	3.063	4.3	119	-0.04

(#) = Out of Range

Data File : D:\HPCHEM\1\DATA\06L20\RLQ655.D Vial: 3
Acq On : 21 Dec 2006 4:46 am Operator: DN
Sample : CVO05L0363 Inst : TO05
Misc : 10.0ppb 8260/20.0ppb KET/50ppb TBA Multiplr: 1.00
MS Integration Params: 524TAIL.P

Method : D:\HPCHEM\1\METHODS\VO05L03.M (RTE Integrator)
Title : METHOD 8260
Last Update : Mon Dec 18 15:25:35 2006
Response via : Multiple Level Calibration

Min. RRF : 0.000 Min. Rel. Area : 50% Max. R.T. Dev 0.50min
Max. RRF Dev : 20% Max. Rel. Area : 200%

		Compound	AvgRF	CCRF	%Dev	Area%	Dev(min)
81	T	tert-Butylbenzene	3.902	3.494	10.5	110	-0.04
82	T	1,2,4-Trimethylbenzene	3.612	3.315	8.2	113	-0.04
83	T	sec-Butylbenzene	5.239	5.107	2.5	121	-0.04
84	T	p-Isopropyltoluene	4.143	3.532	14.7	104	-0.04
85	T	1,3-Dichlorobenzene	1.928	1.863	3.4	117	-0.04
86	T	1,4-Dichlorobenzene	1.844	1.726	6.4	115	-0.04
87	T	n-Butylbenzene	3.645	3.551	2.6	122	-0.04
88	T	1,2-Dichlorobenzene	1.611	1.568	2.7	121	-0.04
89	T	1,2-Dibromo-3-chloropropane	0.074	0.081	-9.5	129	-0.04
90	T	1,2,4-Trichlorobenzene	0.956	0.809	15.4	108	-0.04
91	T	Hexachlorobutadiene	0.723	0.541	25.2#	94	-0.04
92	T	Naphthalene	1.274	0.943	26.0#	97	-0.04
93	T	1,2,3-Trichlorobenzene	0.762	0.674	11.5	111	-0.04

ANALYTICAL LOGS

EMAX LABORATORIES, INC.

ANALYSIS LOG FOR VOLATILES

SOP ☑ EMAX-8260 Rev.No. 3 ☐ EMAX-524.2 Rev.No. 3 ☐ EMAX-CLP-VOA ☐ EMAX 624 Rev.No. 1 ☐

Start Date: 12.3.06 ☐ 5-ml Purge ☑ 25-ml Purge

Book # A05 -035

BATCH V005 V037

Sample Prep. ID	Data File Name	Lab Sample ID	Sample Amount	DF	Matrix pH-W	Matrix S	Notes
01	RLQ026	BFB05 L04 ✓	2ml	NA	NA		10:47am
02	027	V005L03 1	.03/.06 .15ml				8260, Gases/Ket-A/TBA/Acrylic .3/.6/1.5/1.9 ppb
03	028	2	.05/.1 .25ml				.5/1/2.5/1.5
04	029	3 ✓	.1/.2/.5ml				1/2/5/3
05	030	4 ✓	.2/.4/1ml				2/4/10/6
06	031	5 ✓	.5/1/2.5ml				5/10/25/15
07	032	6 ✓	1/2/5ml				10/20/50/30
08	033	7 ✓	2/4/10ml				20/40/100/60
09	034	8 ✓	3/6/15ml				30/60/150/90
10	035	9 ✓	4/8/20ml				40/80/200/120
11	036	10 ✓	5/10/25ml				50/100/250/150
12	037	IS/SS	25ml				
13	038	V005L04B	↓				
14	039	V005L03 11 ✓	.03/.06 .15ml				0.3/.6/1.5/.9 ppb ~~10/20/50/20~~
15	040	12 ✓	.05/.1 .25ml				.5/1/2.5/1.5
16	041	IV005L03 01 ✓	1/2/5ml				10/20/50/20ppb
17	042	02	↓				↓
18	043	03	5ml				
19	044	04 ✓	↓				10ppb for 3add. cmpds. 9:58pm
20	045	BLANK	25ml				
21	046	↓	↓	↓	↓		
22							
23							
24							DN 12.19.06
25							

DN 12.19.06

Instrument No.	05
INITIAL CALIBRATION REFERENCE	
DATE	12/3/06
ICAL ID	V005L03

STANDARDS

NAME	ID	CONC. (mg/L)
DCC 8260 Ket-AA	SVIC.11.51.3 .48.1	50/250 250
DCC Gases	.47.2	↓
DCC 3add.	.31.3	↓
BFB	.21.1	50
IS/SURR.	.44.2	250
LCS 8260	.50.2	50/250
LCS Ket-AA Gases	.49.1 .47.3	250 ↓
LCS CLP BHU2F	.43.2 SVIA.11.73	50 100

SOLVENT	ID
METHANOL	
DATA FILE	06L03

Electronic Data Archival

Location	Date
HPCHEM_VOA/TO05	

Comments: (IS) SVIC.11.29.3 250ppm
(SS) ↓ .40.2 ↓

Analyzed By: DN

Date Disposed: 12.4.06

Disposed By: DN

2035

EMAX LABORATORIES, INC.

ANALYSIS LOG FOR VOLATILES

SOP ☑ EMAX-8260 Rev.No. 3 ☐ EMAX-524.2 Rev.No. 3 ☐ EMAX-CLP-VOA ☐ EMAX 624 Rev.No. 1 ☐

Start Date: ☐ 5-ml Purge ☑ 25-ml Purge **Book # A05 -035**

BATCH V05L03 63

	Sample Prep. ID	Data File Name	Lab Sample ID	Sample Amount	DF	Matrix pH-W	Matrix S	Notes
01		RLQ653	BFB05L54	25ml				3:31pm
02		654	55					
03		655	CV05L0363	1/2/5ml				
04		656	64					
05		657	V05L55L					
06		658	C					
07		659	B	25ml				
08		660	Q					
09		661	06L084-01R	25ml	1	<2		
10		662	-02R					
11		663	-03T	1ml	25			
12		664	-04T	2.5ml	10			
13		665	-05I	100ml	250			
14		666	-06I					
15		667	06L117-17T	0.5ml	50			
16		668	-18T	2.5ml	10			
17		669	06L084-04R	25ml	1			
18		670	-03R					
19		671	-05T	2.5/5ml	10			
20		672	-06T					
21								
22								
23								
24								DN 12.21.08
25								

Instrument No.	05
INITIAL CALIBRATION REFERENCE	
DATE	12/3/08
ICAL ID	V05L03

STANDARDS		
NAME	ID	CONC. (mg/L)
DCC	SVIC.11.51.3	
DCC	.48.1	
DCC	.47.2	
BFB	.21.1	50/50/100
IS/SURR.	.44.2	
LCS	.50.2	
LCS	.49.1	
LCS	.47.3	
	SVIA.11.73	

SOLVENT	ID
METHANOL	
DATA FILE	06L20

Electronic Data Archival	
Location	Date
HPCHEM_VOA/TO05	

Comments:

Analyzed By: DN

Date Disposed: 12/21/08

Disposed By: DN

2036

LABORATORY REPORT FOR

TETRA TECH, INC.

LMC BEAUMONT SITE 1

METHOD 3520C/8270C SIM
SEMI VOLATILE ORGANICS BY GC/MS

SDG#: 06L084

CASE NARRATIVE

CLIENT: TETRA TECH, INC.

PROJECT: LMC BEAUMONT SITE 1

SDG: 06L084

METHOD 3520C/8270C SIM
SEMI VOLATILE ORGANICS BY GC/MS

Six (6) water samples were received on 12/07/06 for Semi Volatile Organic analysis by Method 3520C/8270C SIM in accordance with USEPA SW846, 3rd edition.

1. Holding Time

Analytical holding time was met.

2. Tuning and Calibration

Tuning and calibration were carried out at 12-hour interval. All QC requirements were met.

3. Method Blank

Method blank was free of contamination at the reporting limit.

4. Surrogate Recovery

Recoveries were within QC limit.

5. Lab Control Sample/Lab Control Sample Duplicate

Recoveries were within QC limit.

6. Matrix Spike/Matrix Spike Duplicate

No MS/MSD sample was designated in this SDG.

7. Sample Analysis

Samples were analyzed according to the prescribed QC procedures. All criteria were met.

LAB CHRONICLE
SEMI VOLATILE ORGANICS BY GC/MS

Client : TETRA TECH, INC.
Project : LMC BEAUMONT SITE 1

SDG NO. : 06L084
Instrument ID : T-052

WATER

Client Sample ID	Laboratory Sample ID	Dilution Factor	% Moist	Analysis DateTime	Extraction DateTime	Sample Data FN	Calibration Data FN	Prep. Batch	Notes
MBLK1W	SVL018WB	1	NA	12/15/0619:17	12/12/0617:00	RLK139	RIK026	SVL018W	Method Blank
LCS1W	SVL018WL	1	NA	12/15/0619:27	12/12/0617:00	RLK140	RIK026	SVL018W	Lab Control Sample (LCS)
LCD1W	SVL018WC	1	NA	12/15/0619:38	12/12/0617:00	RLK141	RIK026	SVL018W	LCS Duplicate
LEB-120706-GP	L084-02	.94	NA	12/15/0619:49	12/12/0617:00	RLK142	RIK026	SVL018W	Field Sample
MW-59D	L084-03	.94	NA	12/15/0620:00	12/12/0617:00	RLK143	RIK026	SVL018W	Field Sample
MW-60A	L084-04	.94	NA	12/15/0620:11	12/12/0617:00	RLK144	RIK026	SVL018W	Field Sample
EW-13	L084-05	.94	NA	12/15/0620:22	12/12/0617:00	RLK145	RIK026	SVL018W	Field Sample
EW-113	L084-06	.94	NA	12/15/0620:32	12/12/0617:00	RLK146	RIK026	SVL018W	Field Sample
MW-60ADL	L084-04T	4.7	NA	12/18/0615:54	12/12/0617:00	RLK159	RIK026	SVL018W	Diluted Sample
SW-03	L084-07W	1.03	NA	12/18/0617:14	12/12/0617:00	RLK164	RIK026	SVL018W	Field Sample
EW-113DL	L084-06T	47	NA	12/18/0617:35	12/12/0617:00	RLK166	RIK026	SVL018W	Diluted Sample
EW-13DL	L084-05T	103	NA	12/18/0618:13	12/12/0617:00	RLK167	RIK026	SVL018W	Diluted Sample

FN - Filename
% Moist - Percent Moisture

SAMPLE RESULTS

METHOD 3520C/8270C SIM
SEMI VOLATILE ORGANICS BY GC/MS

Client : TETRA TECH, INC.	Date Collected: 12/07/06
Project : LMC BEAUMONT SITE 1	Date Received: 12/07/06
Batch No. : 06L084	Date Extracted: 12/12/06 17:00
Sample ID: LEB-120706-GP	Date Analyzed: 12/15/06 19:49
Lab Samp ID: L084-02	Dilution Factor: .94
Lab File ID: RLK142	Matrix : WATER
Ext Btch ID: SVL018W	% Moisture : NA
Calib. Ref.: RIK026	Instrument ID : T-052

PARAMETERS	RESULTS (ug/L)	RL (ug/L)	MDL (ug/L)
1,4-DIOXANE	ND	0.94	0.56

SURROGATE PARAMETERS	% RECOVERY	QC LIMIT
BROMOBENZENE	52	30-130

METHOD 3520C/8270C SIM
SEMI VOLATILE ORGANICS BY GC/MS

Client	: TETRA TECH, INC.	Date Collected:	12/07/06
Project	: LMC BEAUMONT SITE 1	Date Received:	12/07/06
Batch No.	: 06L084	Date Extracted:	12/12/06 17:00
Sample ID:	MW-59D	Date Analyzed:	12/15/06 20:00
Lab Samp ID:	L084-03	Dilution Factor:	.94
Lab File ID:	RLK143	Matrix :	WATER
Ext Btch ID:	SVL018W	% Moisture :	NA
Calib. Ref.:	RIK026	Instrument ID :	T-052

PARAMETERS	RESULTS (ug/L)	RL (ug/L)	MDL (ug/L)
1,4-DIOXANE	38	0.94	0.56

SURROGATE PARAMETERS	% RECOVERY	QC LIMIT
BROMOBENZENE	58	30-130

METHOD 3520C/8270C SIM
SEMI VOLATILE ORGANICS BY GC/MS

Client	: TETRA TECH, INC.	Date Collected:	12/07/06
Project	: LMC BEAUMONT SITE 1	Date Received:	12/07/06
Batch No.	: 06L084	Date Extracted:	12/12/06 17:00
Sample ID:	MW-60A	Date Analyzed:	12/15/06 20:11
Lab Samp ID:	L084-04	Dilution Factor:	.94
Lab File ID:	RLK144	Matrix	: WATER
Ext Btch ID:	SVL018W	% Moisture	: NA
Calib. Ref.:	RIK026	Instrument ID	: T-052

PARAMETERS	RESULTS (ug/L)	RL (ug/L)	MDL (ug/L)
1,4-DIOXANE	93E	0.94	0.56

SURROGATE PARAMETERS	% RECOVERY	QC LIMIT
BROMOBENZENE	78	30-130

E : Exceeded Calibration Range

METHOD 3520C/8270C SIM
SEMI VOLATILE ORGANICS BY GC/MS

Client	: TETRA TECH, INC.	Date Collected:	12/07/06
Project	: LMC BEAUMONT SITE 1	Date Received:	12/07/06
Batch No.	: 06L084	Date Extracted:	12/12/06 17:00
Sample ID:	MW-60ADL	Date Analyzed:	12/18/06 15:54
Lab Samp ID:	L084-04T	Dilution Factor:	4.7
Lab File ID:	RLK159	Matrix	: WATER
Ext Btch ID:	SVL018W	% Moisture	: NA
Calib. Ref.:	RIK026	Instrument ID	: T-052

PARAMETERS	RESULTS (ug/L)	RL (ug/L)	MDL (ug/L)
1,4-DIOXANE	100	4.7	2.8

SURROGATE PARAMETERS	% RECOVERY	QC LIMIT
BROMOBENZENE	95	30-130

METHOD 3520C/8270C SIM
SEMI VOLATILE ORGANICS BY GC/MS

Client : TETRA TECH, INC.	Date Collected: 12/07/06
Project : LMC BEAUMONT SITE 1	Date Received: 12/07/06
Batch No. : 06L084	Date Extracted: 12/12/06 17:00
Sample ID: EW-13	Date Analyzed: 12/15/06 20:22
Lab Samp ID: L084-05	Dilution Factor: .94
Lab File ID: RLK145	Matrix : WATER
Ext Btch ID: SVL018W	% Moisture : NA
Calib. Ref.: RIK026	Instrument ID : T-052

PARAMETERS	RESULTS (ug/L)	RL (ug/L)	MDL (ug/L)
1,4-DIOXANE	640E	0.94	0.56

SURROGATE PARAMETERS	% RECOVERY	QC LIMIT
BROMOBENZENE	82	30-130

E : Exceeded Calibration Range

METHOD 3520C/8270C SIM
SEMI VOLATILE ORGANICS BY GC/MS

Client : TETRA TECH, INC.	Date Collected: 12/07/06
Project : LMC BEAUMONT SITE 1	Date Received: 12/07/06
Batch No. : 06L084	Date Extracted: 12/12/06 17:00
Sample ID: EW-13DL	Date Analyzed: 12/18/06 18:13
Lab Samp ID: L084-05T	Dilution Factor: 103
Lab File ID: RLK167	Matrix : WATER
Ext Btch ID: SVL018W	% Moisture : NA
Calib. Ref.: RIK026	Instrument ID : T-052

PARAMETERS	RESULTS (ug/L)	RL (ug/L)	MDL (ug/L)
1,4-DIOXANE	3100	100	62

SURROGATE PARAMETERS	% RECOVERY	QC LIMIT
BROMOBENZENE	70	30-130

METHOD 3520C/8270C SIM
SEMI VOLATILE ORGANICS BY GC/MS

Client : TETRA TECH, INC.	Date Collected: 12/07/06
Project : LMC BEAUMONT SITE 1	Date Received: 12/07/06
Batch No. : 06L084	Date Extracted: 12/12/06 17:00
Sample ID: EW-113	Date Analyzed: 12/15/06 20:32
Lab Samp ID: L084-06	Dilution Factor: .94
Lab File ID: RLK146	Matrix : WATER
Ext Btch ID: SVL018W	% Moisture : NA
Calib. Ref.: RIK026	Instrument ID : T-052

PARAMETERS	RESULTS (ug/L)	RL (ug/L)	MDL (ug/L)
1,4-DIOXANE	660E	0.94	0.56

SURROGATE PARAMETERS	% RECOVERY	QC LIMIT
BROMOBENZENE	96	30-130

E : Exceeded Calibration Range

METHOD 3520C/8270C SIM
SEMI VOLATILE ORGANICS BY GC/MS

Client : TETRA TECH, INC.	Date Collected: 12/07/06
Project : LMC BEAUMONT SITE 1	Date Received: 12/07/06
Batch No. : 06L084	Date Extracted: 12/12/06 17:00
Sample ID: EW-113DL	Date Analyzed: 12/18/06 17:35
Lab Samp ID: L084-06T	Dilution Factor: 47
Lab File ID: RLK166	Matrix : WATER
Ext Btch ID: SVL018W	% Moisture : NA
Calib. Ref.: RIK026	Instrument ID : T-052

PARAMETERS	RESULTS (ug/L)	RL (ug/L)	MDL (ug/L)
1,4-DIOXANE	3200	47	28

SURROGATE PARAMETERS	% RECOVERY	QC LIMIT
BROMOBENZENE	78	30-130

METHOD 3520C/8270C SIM
SEMI VOLATILE ORGANICS BY GC/MS

Client	: TETRA TECH, INC.	Date Collected:	12/07/06
Project	: LMC BEAUMONT SITE 1	Date Received:	12/07/06
Batch No.	: 06L084	Date Extracted:	12/12/06 17:00
Sample ID:	SW-03	Date Analyzed:	12/18/06 17:14
Lab Samp ID:	L084-07W	Dilution Factor:	1.03
Lab File ID:	RLK164	Matrix :	WATER
Ext Btch ID:	SVL018W	% Moisture :	NA
Calib. Ref.:	RIK026	Instrument ID :	T-052

PARAMETERS	RESULTS (ug/L)	RL (ug/L)	MDL (ug/L)
1,4-DIOXANE	9.8	1.0	0.62

SURROGATE PARAMETERS	% RECOVERY	QC LIMIT
BROMOBENZENE	75	30-130

QC SUMMARY

METHOD 3520C/8270C SIM
SEMI VOLATILE ORGANICS BY GC/MS

Client : TETRA TECH, INC.	Date Collected: NA
Project : LMC BEAUMONT SITE 1	Date Received: 12/12/06
Batch No. : 06L084	Date Extracted: 12/12/06 17:00
Sample ID: MBLK1W	Date Analyzed: 12/15/06 19:17
Lab Samp ID: SVL018WB	Dilution Factor: 1
Lab File ID: RLK139	Matrix : WATER
Ext Btch ID: SVL018W	% Moisture : NA
Calib. Ref.: RIK026	Instrument ID : T-052

PARAMETERS	RESULTS (ug/L)	RL (ug/L)	MDL (ug/L)
1,4-DIOXANE	ND	1.0	0.60

SURROGATE PARAMETERS	% RECOVERY	QC LIMIT
BROMOBENZENE	66	30-130

EMAX QUALITY CONTROL DATA
LCS/LCD ANALYSIS

CLIENT: TETRA TECH, INC.
PROJECT: LMC BEAUMONT SITE 1
BATCH NO.: 06L084
METHOD: METHOD 3520C/8270C SIM

MATRIX:	WATER			% MOISTURE:	NA
DILUTION FACTOR:	1	1	1		
SAMPLE ID:	MBLK1W				
LAB SAMP ID:	SVL018WB	SVL018WL	SVL018WC		
LAB FILE ID:	RLK139	RLK140	RLK141		
DATE EXTRACTED:	12/12/0617:00	12/12/0617:00	12/12/0617:00	DATE COLLECTED:	NA
DATE ANALYZED:	12/15/0619:17	12/15/0619:27	12/15/0619:38	DATE RECEIVED:	12/12/06
PREP. BATCH:	SVL018W	SVL018W	SVL018W		
CALIB. REF:	RIK026	RIK026	RIK026		

ACCESSION:

PARAMETER	BLNK RSLT (ug/L)	SPIKE AMT (ug/L)	BS RSLT (ug/L)	BS % REC	SPIKE AMT (ug/L)	BSD RSLT (ug/L)	BSD % REC	RPD (%)	QC LIMIT (%)	MAX RPD (%)
1,4-Dioxane	ND	40.0	21.6	54	40.0	25.7	64	17	30-130	30

SURROGATE PARAMETER	SPIKE AMT (ug/L)	BS RSLT (ug/L)	BS % REC	SPIKE AMT (ug/L)	BSD RSLT (ug/L)	BSD % REC	QC LIMIT (%)
Bromobenzene	40.0	23.8	60	40.0	27.4	68	30-130

INITIAL CALIBRATIONS

5B

SEMIVOLATILE ORGANIC INSTRUMENT PERFORMANCE CHECK
BROMOFLUOROBENZENE (BFB)

Lab Name: EMAX Inc
Lab Code: EMXT Case No.:
Lab File ID: RIK021
Instrument ID: T-052

Project: LMC BEAUMONT SITE 1
SAS No.: SDG No.: 06L084
BFB Injection Date : 09/14/06
BFB Injection Time : 11:32

m/e	ION ABUNDANCE CRITERIA	% RELATIVE ABUNDANCE
50	15.0 - 40.0% of mass 95	17.66
75	30.0 - 60.0% of mass 95	32.30
95	Base peak, 100% relative abundance	100.00
96	5.0 - 9.0% of mass 95	6.70
173	Less than 2.0% of mass 174	0.41(0.4)1
174	50.0- 100.0% of mass 95	96.13
175	5.0 - 9.0% of mass 174	6.79(7.1)1
176	95.0 - 101.0% of mass 174	93.65(97.4)1
177	5.0 - 9.0% of mass 176	6.02(6.4)2

1-Value is % mass 174 2-Value is % mass 176

THIS CHECK APPLIES TO THE FOLLOWING SAMPLES, MS, MSD,BLANKS, AND STANDARDS:

	EPA SAMPLE NO.	LAB SAMPLE ID	LAB FILE ID	DATE ANALYZED	TIME ANALYZED
1	SSTD0.5	SV52I141	RIK022	09/14/06	11:47
2	SSTD01	SV52I142	RIK023	09/14/06	11:57
3	SSTD05	SV52I143	RIK024	09/14/06	12:08
4	SSTD010	SV52I144	RIK025	09/14/06	12:18
5	SSTD020	SV52I145	RIK026	09/14/06	15:55
6	SSTD030	SV52I146	RIK027	09/14/06	16:06
7	SSTD040	SV52I147	RIK028	09/14/06	16:16
8	SSTD020	ISV52I141	RIK029	09/14/06	16:27

INITIAL_CALIBRATION - RELATIVE_RESPONSE_FACTOR

Instrument ID :TO52
Beginning DateTime :09/14/06 11:47
Spike Units :PPM
IC File :RIK026

Column Spec :ZB-5MS ID :0.18MM
Ending DateTime :09/14/06 16:16
HPChem Method :SV52I14

		.5	1	5	10	20	30	40			
		11:47	11:57	12:08	12:18	15:55	16:06	16:16			
IDX	Parameters	RIK022	RIK023	RIK024	RIK025	RIK026	RIK027	RIK028	Av_RRF	%_RSD	Av_Rt_M
1	1,4-Dioxane-d8	1	1	1	1	1	1	1	1	0	1.4386
2	1,4-Dioxane	2.871	2.924	3.078	2.637	3.022	3.288	3.007	2.975	6.72	1.4593
3	Bromobenzene	1.311	1.387	1.557	1.504	1.561	1.773	1.654	1.535	10.13	2.9979

Ave_%RSD : 8.4 Max_%RSD : 10.1

KMD 9/15/06

Quantitation Limit from Lowest Initial Calibration Concentration

Instrument ID :TO52 Column Spec :ZB-5MS ID :0.18MM

Beginning DateTime :09/14/06 11:47 Ending DateTime :09/14/06 16:16

IC File :RIK026 HPChem Method :SV52I14

WATER Init. Vol. (ml) : 1000 Final Vol. (ml) : 1

SOIL Init. Weight (gm) : 30 Final Vol. (ml) : 1

IDX	Parameters	ON_COL MG/L	WATER UG/L	SOIL MG/KG	R_FILE
1	1,4-Dioxane-d8	IntSTD	IntSTD	IntSTD	IntSTD
2	1,4-Dioxane	.5	.5	.01667	RIK022
3	Bromobenzene	.5	.5	.01667	RIK022

9/15/06

8B

SEMIVOLATILE INTERNAL STANDARD AREA AND RT SUMMARY

Lab Name: EMAX Inc | Project:ICAL

Lab Code: EMXT | SDG No.:

Lab File ID: RIK026 | Date Analyzed: 09/14/06

Instrument ID: TO52 | Time Analyzed: 15:55

	IS1(DD8)	
	AREA #	RT #
12 HOUR STD	150780	1.43
UPPER LIMIT	301560	1.93
LOWER LIMIT	75390	0.93
SAMPLE ID		
1 SV52I141	145533	1.43
2 SV52I142	148873	1.44
3 SV52I143	147432	1.44
4 SV52I144	145379	1.44
5 SV52I146	126887	1.44
6 SV52I147	134775	1.44
7 ISV52I141	137282	1.44

IS1 (DD8) = 1,4-Dioxane-d8

AREA UPPER LIMIT = +100% of internal satndard area

AREA LOWER LIMIT = - 50% of internal standard area

RT UPPER LIMIT = +0.50 minutes of internal standard RT

RT LOWER LIMIT = -0.50 minutes of internal standard RT

Column used to flag internal standard area values with an asterisk

* Values outside of QC limits.

9/14/06

SECOND SOURCE VERIFICATION

Evaluate Continuing Calibration Report

Data File : D:\CHEMDATA\06I14\RIK029.D Vial: 4
Acq On : 14 SEP 2006 16:27 Operator: SG
Sample : ISV52I14 1 Inst : TO52
Misc : 2ND SOURCE-20 PPM Multiplr: 1.00
MS Integration Params: RTEINT.P

Method : C:\HPCHEM\1\METHODS\SV52I14.M (RTE Integrator)
Title : DIOXANE 8270C SHIMADZU GCMS-QP5000
Last Update : Thu Sep 14 16:36:59 2006
Response via : Multiple Level Calibration

Min. RRF : 0.050 Min. Rel. Area : 50% Max. R.T. Dev 0.50min
Max. RRF Dev : 25% Max. Rel. Area : 200%

		Compound	Amount	Calc.	%Dev	Area%	Dev(min)
1	I	1,4-Dioxane-d8	20.000	20.000	0	91	0.00
2	T	1,4-Dioxane	20.000	18.350	8	82	0.01
3	S	Bromobenzene	20.000	21.218	-6	95	0.00

KMD 9/15/06

(#) = Out of Range SPCC's out = 0 CCC's out = 0

DAILY CALIBRATIONS

5B

SEMIVOLATILE ORGANIC INSTRUMENT PERFORMANCE CHECK
BROMOFLUOROBENZENE (BFB)

Lab Name: EMAX Inc Project: LMC BEAUMONT SITE 1
Lab Code: EMXT Case No.: SAS No.: SDG No.: 06L084
Lab File ID: RLK137 BFB Injection Date : 12/15/06
Instrument ID: T-052 BFB Injection Time : 16:55

m/e	ION ABUNDANCE CRITERIA	% RELATIVE ABUNDANCE
50	15.0 - 40.0% of mass 95	16.48
75	30.0 - 60.0% of mass 95	30.41
95	Base peak, 100% relative abundance	100.00
96	5.0 - 9.0% of mass 95	6.63
173	Less than 2.0% of mass 174	0.00(0.0)1
174	50.0- 100.0% of mass 95	82.05
175	5.0 - 9.0% of mass 174	5.48(6.7)1
176	95.0 - 101.0% of mass 174	78.97(96.3)1
177	5.0 - 9.0% of mass 176	4.95(6.3)2

1-Value is % mass 174 2-Value is % mass 176

THIS CHECK APPLIES TO THE FOLLOWING SAMPLES, MS, MSD,BLANKS, AND STANDARDS:

	EPA SAMPLE NO.	LAB SAMPLE ID	LAB FILE ID	DATE ANALYZED	TIME ANALYZED
1	SSTD020	CSV52I1408	RLK138	12/15/06	19:05
2	MBLK1W	SVL018WB	RLK139	12/15/06	19:17
3	LCS1W	SVL018WL	RLK140	12/15/06	19:27
4	LCD1W	SVL018WC	RLK141	12/15/06	19:38
5	LEB-120706-GP	L084-02	RLK142	12/15/06	19:49
6	MW-59D	L084-03	RLK143	12/15/06	20:00
7	MW-60A	L084-04	RLK144	12/15/06	20:11
8	EW-13	L084-05	RLK145	12/15/06	20:22
9	EW-113	L084-06	RLK146	12/15/06	20:32

8B

SEMIVOLATILE INTERNAL STANDARD AREA AND RT SUMMARY

Lab Name: EMAX Inc
Lab Code: EMXT
Lab File ID: RIK026
Instrument ID: T-052

Project: LMC BEAUMONT SITE 1
SDG No.: 06L084
Date Analyzed: 09/14/06
Time Analyzed: 15:55

		IS1(DD8) AREA #		RT #
	12 HOUR STD	150780		1.43
	UPPER LIMIT	301560		1.93
	LOWER LIMIT	75390		0.93
	SAMPLE ID			
1	SSTD020	157429		1.45
2	MBLK1W	160252		1.44
3	LCS1W	161290		1.44
4	LCD1W	137451		1.44
5	LEB-120706-GP	145800		1.44
6	MW-59D	140639		1.44
7	MW-60A	136178		1.44
8	EW-13	117998		1.45
9	EW-113	111022		1.45

IS1 (DD8) = 1,4-Dioxane-d8

AREA UPPER LIMIT = +100% of internal satndard area
AREA LOWER LIMIT = - 50% of internal standard area
RT UPPER LIMIT = +0.50 minutes of internal standard RT
RT LOWER LIMIT = -0.50 minutes of internal standard RT

Column used to flag internal standard area values with an asterisk
* Values outside of QC limits.

Evaluate Continuing Calibration Report

Data File : D:\CHEMDATA\06L15\RLK138.D Vial: 1
Acq On : 15 DEC 2006 19:05 Operator: SG
Sample : CSV51I1408 Inst : TO52
Misc : Multiplr: 1.00
MS Integration Params: RTEINT.P

Method : C:\HPCHEM\1\METHODS\SV52I14.M (RTE Integrator)
Title : DIOXANE 8270C SHIMADZU GCMS-QP5000
Last Update : Thu Sep 14 16:35:41 2006
Response via : Multiple Level Calibration

Min. RRF : 0.050 Min. Rel. Area : 50% Max. R.T. Dev 0.50min
Max. RRF Dev : 25% Max. Rel. Area : 200%

		Compound	Amount	Calc.	%Dev	Area%	Dev(min)
1	I	1,4-Dioxane-d8	20.000	20.000	0	104	0.00
2	T	1,4-Dioxane	20.000	20.769	-4	107	0.00
3	S	Bromobenzene	20.000	22.099	-10	113	0.00

(#) = Out of Range SPCC's out = 0 CCC's out = 0

Evaluate Continuing Calibration Report

Data File : D:\CHEMDATA\06L15\RLK138.D Vial: 1
Acq On : 15 DEC 2006 19:05 Operator: SG
Sample : CSV51I1408 Inst : TO52
Misc : Multiplr: 1.00
MS Integration Params: RTEINT.P

Method : C:\HPCHEM\1\METHODS\SV52I14.M (RTE Integrator)
Title : DIOXANE 8270C SHIMADZU GCMS-QP5000
Last Update : Thu Sep 14 16:35:41 2006
Response via : Multiple Level Calibration

Min. RRF : 0.050 Min. Rel. Area : 50% Max. R.T. Dev 0.50min
Max. RRF Dev : 25% Max. Rel. Area : 200%

		Compound	AvgRF	CCRF	%Dev	Area%	Dev(min)
1	I	1,4-Dioxane-d8	1.000	1.000	0	104	0.00
2	T	1,4-Dioxane	2.975	3.090	-4	107	0.00
3	S	Bromobenzene	1.535	1.696	-10	113	0.00

5B

SEMIVOLATILE ORGANIC INSTRUMENT PERFORMANCE CHECK
BROMOFLUOROBENZENE (BFB)

Lab Name: EMAX Inc Project: LMC BEAUMONT SITE 1
Lab Code: EMXT Case No.: SAS No.: SDG No.: 06L084
Lab File ID: RLK153 BFB Injection Date : 12/18/06
Instrument ID: T-052 BFB Injection Time : 14:15

m/e	ION ABUNDANCE CRITERIA	% RELATIVE ABUNDANCE
50	15.0 - 40.0% of mass 95	16.08
75	30.0 - 60.0% of mass 95	30.73
95	Base peak, 100% relative abundance	100.00
96	5.0 - 9.0% of mass 95	6.49
173	Less than 2.0% of mass 174	0.21(0.3)1
174	50.0- 100.0% of mass 95	83.55
175	5.0 - 9.0% of mass 174	5.57(6.7)1
176	95.0 - 101.0% of mass 174	80.25(96.0)1
177	5.0 - 9.0% of mass 176	5.21(6.5)2

1-Value is % mass 174 2-Value is % mass 176

THIS CHECK APPLIES TO THE FOLLOWING SAMPLES, MS, MSD,BLANKS, AND STANDARDS:

	EPA SAMPLE NO.	LAB SAMPLE ID	LAB FILE ID	DATE ANALYZED	TIME ANALYZED
1	SSTD020	CSV5211409	RLK154	12/18/06	14:33
2	MW-60ADL	L084-04T	RLK159	12/18/06	15:54
3	SW-03	L084-07W	RLK164	12/18/06	17:14
4	EW-113DL	L084-06T	RLK166	12/18/06	17:35
5	EW-13DL	L084-05T	RLK167	12/18/06	18:13

8B

SEMIVOLATILE INTERNAL STANDARD AREA AND RT SUMMARY

Lab Name: EMAX Inc
Lab Code: EMXT
Lab File ID: RIK026
Instrument ID: T-052

Project: LMC BEAUMONT SITE 1
SDG No.: 06L084
Date Analyzed: 09/14/06
Time Analyzed: 15:55

		IS1(DD8) AREA #	RT #
	12 HOUR STD	150780	1.43
	UPPER LIMIT	301560	1.93
	LOWER LIMIT	75390	0.93
	SAMPLE ID		
1	SSTD020	214124	1.45
2	MW-60ADL	107125	1.44
3	SW-03	129971	1.43
4	EW-113DL	107338	1.44
5	EW-13DL	109683	1.43

IS1 (DD8) = 1,4-Dioxane-d8

AREA UPPER LIMIT = +100% of internal satndard area
AREA LOWER LIMIT = - 50% of internal standard area
RT UPPER LIMIT = +0.50 minutes of internal standard RT
RT LOWER LIMIT = -0.50 minutes of internal standard RT

Column used to flag internal standard area values with an asterisk
* Values outside of QC limits.

Evaluate Continuing Calibration Report

Data File : D:\CHEMDATA\06L18\RLK154.D
Acq On : 18 DEC 2006 14:33
Sample : CSV52I1409
Misc :
MS Integration Params: RTEINT.P

Vial: 3
Operator: SG
Inst : TO52
Multiplr: 1.00

Method : C:\HPCHEM\1\METHODS\SV52I14.M (RTE Integrator)
Title : DIOXANE 8270C SHIMADZU GCMS-QP5000
Last Update : Thu Sep 14 16:35:41 2006
Response via : Multiple Level Calibration

Min. RRF : 0.050 Min. Rel. Area : 50% Max. R.T. Dev 0.50min
Max. RRF Dev : 25% Max. Rel. Area : 200%

		Compound	Amount	Calc.	%Dev	Area%	Dev(min)
1	I	1,4-Dioxane-d8	20.000	20.000	0	142	0.00
2	T	1,4-Dioxane	20.000	19.724	1	138	0.00
3	S	Bromobenzene	20.000	22.207	-11	155	0.00

(#) = Out of Range SPCC's out = 0 CCC's out = 0

Evaluate Continuing Calibration Report

Data File : D:\CHEMDATA\06L18\RLK154.D Vial: 3
Acq On : 18 DEC 2006 14:33 Operator: SG
Sample : CSV52I1409 Inst : TO52
Misc : Multiplr: 1.00
MS Integration Params: RTEINT.P

Method : C:\HPCHEM\1\METHODS\SV52I14.M (RTE Integrator)
Title : DIOXANE 8270C SHIMADZU GCMS-QP5000
Last Update : Thu Sep 14 16:35:41 2006
Response via : Multiple Level Calibration

Min. RRF : 0.050 Min. Rel. Area : 50% Max. R.T. Dev 0.50min
Max. RRF Dev : 25% Max. Rel. Area : 200%

		Compound	AvgRF	CCRF	%Dev	Area%	Dev(min)
1	I	1,4-Dioxane-d8	1.000	1.000	0	142	0.00
2	T	1,4-Dioxane	2.975	2.934	1	138	0.00
3	S	Bromobenzene	1.535	1.705	-11	155	0.00

(#) = Out of Range SPCC's out = 0 CCC's out = 0

ANALYTICAL LOG

ANALYSIS RUN LOG FOR SEMIVOLATILES

SOP □ EMAX-8270 Rev. No. 2 □ EMAX-8270SIM Rev. No. 0 □ EMAX-CLPSVOA ☒ EMAX-M8270SIM Rev. No. 1 □ Book #52- 011

Method File: SV52I14 Tune File: BFB Start Date/Time: 9/14/06 11:32 End Date/Time: 9/14/06 16:27

ANALYTICAL BATCH SV52I14

Preparative Batch	Data File Name	Run ID	DF	Matrix S	Matrix W	Notes
	RIK020	IB52I14 01				
	021	BFB52I1401				
NA	022	SV52I14 1	NA			0.5ppm 1,4-Dioxane
↓	023	2	↓			1 ppm
	024	3				5 ppm
	025	4				10 ppm
	026	5				20 ppm
	027	6				30 ppm
	028	7				40 ppm
	029	ISV52I14 1				2 ml Same - 20 ppm
						9/14/06 Su

Instrument No:	52

INITIAL CALIBRATION REFERENCE	
Date	9/14/06
ICAL ID	SV52I14

Standards		
Name Su 9/14/06	ID	Conc. (mg/L)
~~DFTPP~~ BFB	SS2C-04-101-3	50
DCC	SS2C-04-101-1	20
INT. STD.	SS2A-04-3	1000
ICV	SS2C-04-101-2	20

Solvent	ID
CH_2Cl_2	46110

DATA FILE	06I14

Electronic Data Archival	
Location	Date
HPCHEM_SVOA/T052	

Comments:

Analyzed By: Su

Date Disposed: NA

Disposed by: NA

This page is checked during data review.

EMAX LABORATORIES, INC. 1835 W. 205th St. Torrance, CA 90501

0032

ANALYSIS RUN LOG FOR SEMIVOLATILES

SOP ☐ EMAX-8270 Rev. No. 3 ☐ EMAX-8270SIM Rev. No. 0 ☐ EMAX-CLPSVOA ☒ EMAX-M8270SIM Rev. No. 1 ☐ Book #A52- 012

Method File: SV52I14 (SV52L11) Tune File: BFB / DFTPP PAH Start Date/Time: 12/15/06 16:55 End Date/Time: 12/15/06 20:32

Preparative Batch	Data File Name	Run ID	DF	Matrix S	Matrix W	Notes
	RLK 131	IB52I1408				
	132	IB52L11 04				
	133	DFT 52I1104				inj time 13:42
	134	CSV 52 L1104				PAH, 0.5ppm
SVL001W	135	06K333-04I	5		x	
	136	06K333-05I	5		x	Ending Time 2/15/08 at 15:15 inj time 16:55
	RLK 137	BFB52I1408				
	138	CSV52I1408				
SVL018W	139	SVL018WB	NA		X	
	140	WL				
	141	WC				
	142	06L084-02				
	143	-03				
	144	-04				need dil
	145	-05				need dil
	146	-06				need dil
	147	-07				sample didn't
SVL022W	148	SVL022WB				Analyze - MS
	149	WL				Shutt off - Sample
	150	WC				Analyze ahead
	151	06L094-03				saturated for 114-DIOX

SU 12/16/06

ANALYTICAL BATCH (SV52L1104 for PAH)

Instrument No:	52

INITIAL CALIBRATION REFERENCE

Date	9/14/06
ICAL ID	SV52I14 (114-DIOX)
ICAL ID	SV52L11 PAH on (12/11/06)

Standards

Name	ID	Conc. (mg/L)
DFTPP	SS2B-04-41-3	50
DCC (114-DIOX)	SS2C-05-1-1	20
INT. STD. (114-DIOX)	SS2A-04-4	1000
BFB	SS2C-05-1-3	50
DCC, PAH I.S.	(SS2C-04-110-2) (SS2B-04-49-1)	0.5 2000
Solvent	ID	
CH_2Cl_2	46110	

DATA FILE	06L15

Electronic Data Archival

Location	Date
HPCHEM_SVOA/T052	

Comments:

Analyzed By: SU

Date Disposed: 12/16/06

Disposed by: SU

This page is checked during data review.

EMAX LABORATORIES, INC. 1835 W. 205th St. Torrance, CA 90501

3034

ANALYSIS RUN LOG FOR SEMIVOLATILES

SOP ☐ EMAX-8270 Rev. No. 3 ☐ EMAX-8270SIM Rev. No. 0 ☐ EMAX-CLPSVOA ☑ EMAX-M8270SIM Rev. No. 1 ☐ Book #A52- 012

Method File: SV52I14 Tune File: BFB Start Date/Time: 12/8/06 14:15 End Date/Time: 12/8/06 18:13

ANALYTICAL BATCH SV52A409

Preparative Batch	Data File Name	Run ID	DF	Matrix S	Matrix W	Notes
	RLK 152	IB 52I14 09				
	153	BFB52I14 09				
	154	CBV52I1409				
SVL022W	155	SVL 022WB	NA		X	
	156	WL				
	157	WC				
	158	06 L094-03				
SVL018W	159	06 L084-04T	5			
	160	-05T	20			need more dil
	161	-06T	20			need more dil
	162	-07	NA			Reanalyze, Double check for carryover
	163	Blank - rinse	NA			
SVL018W	164	06L084-07W	NA			
	165	06 L084-05T	50			I.S. out - need more dil
	166	06 L084-06T	50			
SVL018W	167	06L084-05T	100		X	ok

SU 12/18/06

Instrument No:	52

INITIAL CALIBRATION REFERENCE	
Date	9/14/06
ICAL ID	SV52I14

Standards		
Name	ID	Conc. (mg/L)
DFTPP		
DCC	SS2C-05-1-1	20
INT. STD.	SS2A-04-4	1000
BFB	SS2C-05-1-3	50

Solvent	ID	
CH_2Cl_2	46110	

DATA FILE	06L18

Electronic Data Archival	
Location	Date
HPCHEM_SVOA/T052	

Comments:

Analyzed By: SU

Date Disposed: 12/18/06

Disposed by: SU

This page is checked during data review.

EMAX LABORATORIES, INC. 1835 W. 205th St. Torrance, CA 90501

EXTRACTION LOG

EXTRACTION LOG FOR SEMIVOLATILES

SOP ☐ EMAX-3540 Rev. No.: 0 ☐ EMAX-3510 Rev. No.: 1 ☐ EMAX-3550 Rev. No.: 1 ☐ EMAX-3520 Rev. No.: 2 ☐ EMAX-CLP-SVOA ☐ Book # ESV-033

Matrix: WATER Init.Start Date/Time: 12/12/06 17:00 End Date/Time: Final Start Date/Time: End Date/Time: 12/13/06 11:00

PREPARATION BATCH: * SVL 018 W

Sample Prep ID	Lab Sample ID	Sonicator Number	Sample Amount (g/ml)	pH	Extract Volume (ml)	Clean-up [G] [F] [A] [C]	Notes
*01	SVL018 – WB	N/A	1000	–	2		
*02	– WL		1000	–	2		
*03	– WC		1000	–	2		
*04	06L084 – 02		1060		2		
*05	– 03		1060		2		yellow soln.
*06	– 04		1060		2		
*07	– 05		1060		2		smelly soln w/ black floating sediments
*08	– 06		1060		2		
*09	– 07		970		2		light yellow soln. w/ floating leaves
*10							
*11	12/13/06 JM						
*12							
*13							
*14							
*15							
*16							
*17							
*18							
*19							
*20							
*21							
*22							
*23							
*24							
*25							
*26							
*27							
*28							

Standards	ID	Amount Added (ml)
Surrogate	SS2B-04-38-1	0.1
LCS/MS 4010X	LS2B-04-47-3	1.0

Reagent	Lot# / ID
CH_2Cl_2	46110
Na_2SO_4	46080619
H_2SO_4	–
NaOH	–
Silica Sand	

TUNING

Sonicator #	Reading
	N/A

Concentrator	Water Bath Temperature Setting (°C)	Thermometer Reading (°C)
1	35	35
2	35	35
3		
4		
5		
6		

Comments: Thermometer ID = T_1

Prepared By: JM

Standard Added By: JM Witnessed By: VP

Checked By: ML

Extract Received by: SU 12/13/06 Location: SEO1-4m/-1

Disposed by: Disposed on:

Clean-up Legend :[G]=GPC [A]=Acid [F]=Florisil [S]=Silica

MAX LABORATORIES, INC. 1835 W. 205th St. Torrance, CA 90501

LABORATORY REPORT FOR

TETRA TECH, INC.

LMC BEAUMONT SITE 1

METHOD 314.0
PERCHLORATE

SDG#: 06L084

CASE NARRATIVE

CLIENT: TETRA TECH, INC.

PROJECT: LMC BEAUMONT SITE 1

SDG: 06L084

METHOD 314.0
PERCHLORATE

Five (5) water samples were received on 12/07/06 for Perchlorate analysis by Method 314.0 in accordance with "Method for Determination of Perchlorate by Ion Chromatography", EPA 600/98-118.

1. Holding Time

Analysis met holding time criteria.

2. Method Blank

Method blanks were free of contamination at the reporting limit.

3. Lab Control Sample/Lab Control Sample Duplicate

Lab control sample results were within QC limits.

4. Duplicate

Sample L084-04 was analyzed for duplicate. %RPD was within QC limit.

5. Matrix Spike

Sample L084-04 was spiked. %Recovery was within QC limit.

6. Sample Analysis

Samples were analyzed according to the prescribed QC procedures. All criteria were met.

SAMPLE RESULTS

METHOD 314.0
PERCHLORATE

Client : TETRA TECH, INC.
Project : LMC BEAUMONT SITE 1
Batch No. : 06L084

Matrix : WATER
Instrument ID : I57

SAMPLE ID	EMAX SAMPLE ID	RESULTS (ug/L)	DLF	MOIST	RL (ug/L)	MDL (ug/L)	Analysis DATETIME	Extraction DATETIME	LFID	CAL REF	PREP BATCH	Collection DATETIME	Received DATETIME
MBLK1W	PCK013WB	ND	1	NA	2.00	0.500	12/14/0619:45	NA	JL14002	JL14001	PCK013W	NA	NA
LCS1W	PCK013WL	10.2	1	NA	2.00	0.500	12/14/0620:25	NA	JL14004	JL14001	PCK013W	NA	NA
LCD1W	PCK013WC	10.2	1	NA	2.00	0.500	12/14/0620:45	NA	JL14005	JL14001	PCK013W	NA	NA
LEB-120706-GP	L084-02	ND	1	NA	2.00	0.500	12/14/0622:47	NA	JL14011	JL14001	PCK013W	12/07/06	12/07/06
MBLK2W	PCL001WB	ND	1	NA	2.00	0.500	12/27/0617:43	NA	JL27002	JL27001	PCL001W	NA	NA
LCS2W	PCL001WL	10.8	1	NA	2.00	0.500	12/27/0618:24	NA	JL27004	JL27001	PCL001W	NA	NA
LCD2W	PCL001WC	11.1	1	NA	2.00	0.500	12/27/0618:44	NA	JL27005	JL27001	PCL001W	NA	NA
EW-13	L084-05	795	40	NA	80.0	20.0	12/27/0621:26	NA	JL27013	JL27012	PCL001W	12/07/06	12/07/06
EW-113	L084-06	861	40	NA	80.0	20.0	12/27/0621:46	NA	JL27014	JL27012	PCL001W	12/07/06	12/07/06
MBLK3W	PCL002WB	ND	1	NA	2.00	0.500	12/29/0612:08	NA	JL29002	JL29001	PCL002W	NA	NA
LCS3W	PCL002WL	10.6	1	NA	2.00	0.500	12/29/0612:49	NA	JL29004	JL29001	PCL002W	NA	NA
LCD3W	PCL002WC	10.4	1	NA	2.00	0.500	12/29/0613:09	NA	JL29005	JL29001	PCL002W	NA	NA
MW-59D	L084-03	7080	400	NA	800	200	12/29/0613:29	NA	JL29006	JL29001	PCL002W	12/07/06	12/07/06
MW-60A	L084-04	5910	400	NA	800	200	12/29/0613:50	NA	JL29007	JL29001	PCL002W	12/07/06	12/07/06
MW-60ADUP	L084-04D	5880	400	NA	800	200	12/29/0614:10	NA	JL29008	JL29001	PCL002W	12/07/06	12/07/06
MW-60AMS	L084-04M	10000	400	NA	800	200	12/29/0614:30	NA	JL29009	JL29001	PCL002W	12/07/06	12/07/06

C003

QC SUMMARIES

EMAX QUALITY CONTROL DATA
LCS/LCD ANALYSIS

CLIENT: TETRA TECH, INC.
PROJECT: LMC BEAUMONT SITE 1
BATCH NO.: 06L084
METHOD: METHOD 314.0

MATRIX:	WATER			% MOISTURE:	NA
DILUTION FACTOR:	1	1	1		
SAMPLE ID:	MBLK1W				
LAB SAMP ID:	PCK013WB	PCK013WL	PCK013WC		
LAB FILE ID:	JL14002	JL14004	JL14005		
DATE EXTRACTED:	NA	NA	NA	DATE COLLECTED:	NA
DATE ANALYZED:	12/14/0619:45	12/14/0620:25	12/14/0620:45	DATE RECEIVED:	NA
PREP. BATCH:	PCK013W	PCK013W	PCK013W		
CALIB. REF:	JL14001	JL14001	JL14001		

ACCESSION:

PARAMETER	BLNK RSLT (ug/L)	SPIKE AMT (ug/L)	BS RSLT (ug/L)	BS % REC	SPIKE AMT (ug/L)	BSD RSLT (ug/L)	BSD % REC	RPD (%)	QC LIMIT (%)	MAX RPD (%)
Perchlorate	ND	10.0	10.2	102	10.0	10.2	102	0	85-115	20

8005

EMAX QUALITY CONTROL DATA
LCS/LCD ANALYSIS

CLIENT: TETRA TECH, INC.
PROJECT: LMC BEAUMONT SITE 1
BATCH NO.: 06L084
METHOD: METHOD 314.0

MATRIX:	WATER			% MOISTURE:	NA
DILUTION FACTOR:	1	1	1		
SAMPLE ID:	MBLK2W				
LAB SAMP ID:	PCL001WB	PCL001WL	PCL001WC		
LAB FILE ID:	JL27002	JL27004	JL27005		
DATE EXTRACTED:	NA	NA	NA	DATE COLLECTED:	NA
DATE ANALYZED:	12/27/0617:43	12/27/0618:24	12/27/0618:44	DATE RECEIVED:	NA
PREP. BATCH:	PCL001W	PCL001W	PCL001W		
CALIB. REF:	JL27001	JL27001	JL27001		

ACCESSION:

PARAMETER	BLNK RSLT (ug/L)	SPIKE AMT (ug/L)	BS RSLT (ug/L)	BS % REC	SPIKE AMT (ug/L)	BSD RSLT (ug/L)	BSD % REC	RPD (%)	QC LIMIT (%)	MAX RPD (%)
Perchlorate	ND	10.0	10.8	108	10.0	11.1	111	3	85-115	20

EMAX QUALITY CONTROL DATA
LCS/LCD ANALYSIS

CLIENT: TETRA TECH, INC.
PROJECT: LMC BEAUMONT SITE 1
BATCH NO.: 06L084
METHOD: METHOD 314.0

MATRIX:	WATER			% MOISTURE:	NA
DILUTION FACTOR:	1	1	1		
SAMPLE ID:	MBLK3W				
LAB SAMP ID:	PCL002WB	PCL002WL	PCL002WC		
LAB FILE ID:	JL29002	JL29004	JL29005		
DATE EXTRACTED:	NA	NA	NA	DATE COLLECTED:	NA
DATE ANALYZED:	12/29/0612:08	12/29/0612:49	12/29/0613:09	DATE RECEIVED:	NA
PREP. BATCH:	PCL002W	PCL002W	PCL002W		
CALIB. REF:	JL29001	JL29001	JL29001		

ACCESSION:

PARAMETER	BLNK RSLT (ug/L)	SPIKE AMT (ug/L)	BS RSLT (ug/L)	BS % REC	SPIKE AMT (ug/L)	BSD RSLT (ug/L)	BSD % REC	RPD (%)	QC LIMIT (%)	MAX RPD (%)
Perchlorate	ND	10.0	10.6	106	10.0	10.4	104	2	85-115	20

8007

EMAX QUALITY CONTROL DATA
MS ANALYSIS

CLIENT: TETRA TECH, INC.
PROJECT: LMC BEAUMONT SITE 1
BATCH NO.: 06L084
METHOD: METHOD 314.0

MATRIX:	WATER		% MOISTURE:	NA
DILUTION FACTOR:	400	400		
SAMPLE ID:	MW-60A			
LAB SAMP ID:	L084-04	L084-04M		
LAB FILE ID:	JL29007	JL29009		
DATE EXTRACTED:	NA	NA	DATE COLLECTED:	12/07/06
DATE ANALYZED:	12/29/0613:50	12/29/0614:30	DATE RECEIVED:	12/07/06
PREP. BATCH:	PCL002W	PCL002W		
CALIB. REF:	JL29001	JL29001		

ACCESSION:

PARAMETER	SMPL RSLT (ug/L)	SPIKE AMT (ug/L)	MS RSLT (ug/L)	MS % REC	QC LIMIT (%)
Perchlorate	5910	4000	10000	102	80-120

8008

EMAX QUALITY CONTROL DATA
DUPLICATE SAMPLE ANALYSIS

CLIENT: TETRA TECH, INC.
PROJECT: LMC BEAUMONT SITE 1
BATCH NO.: 06L084
METHOD: METHOD 314.0

MATRIX:	WATER		% MOISTURE:	NA
DILUTION FACTOR:	400	400		
SAMPLE ID:	MW-60A			
EMAX SAMP ID:	L084-04	L084-04D		
LAB FILE ID:	JL29007	JL29008		
DATE EXTRACTED:	NA	NA	DATE COLLECTED:	12/07/06
DATE ANALYZED:	12/29/0613:50	12/29/0614:10	DATE RECEIVED:	12/07/06
PREP. BATCH:	PCL002W	PCL002W		
CALIB. REF:	JL29001	JL29001		

ACCESSION:

PARAMETER	SMPL RSLT (ug/L)	DUPL RSLT (ug/L)	RPD RSLT %	QC LIMIT (%)
Perchlorate	5910	5880	1	20

6009

INITIAL CALIBRATION

IC SEQ FORM (ESD)

LFID	LSID	SELCOMP	METHOD	DateTime	DF
JK15010	IB	P	IC57K15	11/15/0622:58	1
JK15011	S-0.0	P	IC57K15	11/15/0623:18	1
JK15012	S-2.0	P	IC57K15	11/15/0623:39	1
JK15013	S-4.0	P	IC57K15	11/15/0623:59	1
JK15014	S-10.0	P	IC57K15	11/16/0600:19	1
JK15015	S-25.0	P	IC57K15	11/16/0600:39	1
JK15016	S-30.0	P	IC57K15	11/16/0601:00	1
JK15017	ICV	P	IC57K15	11/16/0601:20	1
JK15018	ICB	P	IC57K15	11/16/0601:40	1
JK15019	IPCS	P	IC57K15	11/16/0602:00	1
JK15020	PCJ016WB	P	IC57K15	11/16/0602:21	1
JK15021	MRL	P	IC57K15	11/16/0602:41	1
JK15022	PCJ016WL	P	IC57K15	11/16/0603:01	1
JK15023	PCJ016WC	P	IC57K15	11/16/0603:21	1
JK15024	K108-02	*	IC57K15	11/16/0603:42	1
JK15025	K108-03	*	IC57K15	11/16/0604:02	1
JK15026	K108-04	*	IC57K15	11/16/0604:22	1
JK15027	K108-05	*	IC57K15	11/16/0604:42	1
JK15028	K108-06	P	IC57K15	11/16/0605:03	1
JK15029	CCV1-30	P	IC57K15	11/16/0605:23	1
JK15030	K140-01	P	IC57K15	11/16/0605:43	1
JK15031	K140-02	P	IC57K15	11/16/0606:03	1
JK15032	K140-03	*	IC57K15	11/16/0606:24	1
JK15033	K140-04	*	IC57K15	11/16/0606:44	1
JK15034	K140-05	*	IC57K15	11/16/0607:04	1
JK15035	K140-06	P	IC57K15	11/16/0607:24	1
JK15036	K140-07	P	IC57K15	11/16/0607:45	1
JK15037	K132-02	P	IC57K15	11/16/0608:05	1
JK15038	K132-02D	P	IC57K15	11/16/0608:25	1
JK15039	K132-02M	P	IC57K15	11/16/0608:46	1
JK15040	CCV2-15	P	IC57K15	11/16/0609:06	1
JK15041	K132-03	P	IC57K15	11/16/0609:26	1
JK15042	K132-04	P	IC57K15	11/16/0609:46	1
JK15043	K132-05	P	IC57K15	11/16/0610:07	1
JK15044	K132-06	P	IC57K15	11/16/0610:27	1
JK15045	K830-01	P	IC57K15	11/16/0611:36	1
JK15046	K125-01	P	IC57K15	11/16/0611:56	1
JK15047	RINSE	P	IC57K15	11/16/0613:09	1
JK15048	PCJ016WX	P	IC57K15	11/16/0613:30	1
JK15049	PCJ016WY	P	IC57K15	11/16/0613:50	1
JK15050	CCV3-30	P	IC57K15	11/16/0614:10	1
JK15051	K125-01	P	IC57K15	11/16/0614:30	50
JK15052	CCV4-15	P	IC57K15	11/16/0614:51	1

11-20-06

SECOND SOURCE

IC RESULT FORM CalVersion: PCHLO314.QA1

LFID	LSID	SELCOMP	PERCHLORATE	DateTime	Df
JK15010	IB	P	.000	11/15/0622:58	1
JK15011	S-0.0	P	.0000	11/15/0623:18	1
JK15012	S-2.0	P	2	11/15/0623:39	1
JK15013	S-4.0	P	4	11/15/0623:59	1
JK15014	S-10.0	P	10	11/16/0600:19	1
JK15015	S-25.0	P	25	11/16/0600:39	1
JK15016	S-30.0	P	30	11/16/0601:00	1
JK15017	ICV	P	106%	11/16/0601:20	1
JK15018	ICB	P	.000	11/16/0601:40	1
JK15019	IPCS	P	93.7%	11/16/0602:00	1
JK15020	PCJ016WB	P	.245	11/16/0602:21	1
JK15021	MRL	P	91.8%	11/16/0602:41	1
JK15022	PCJ016WL	P	9.94	11/16/0603:01	1
JK15023	PCJ016WC	P	10	11/16/0603:21	1
JK15024	K108-02	*	46.5E	11/16/0603:42	1
JK15025	K108-03	*	48.3E	11/16/0604:02	1
JK15026	K108-04	*	49.9E	11/16/0604:22	1
JK15027	K108-05	*	53.5E	11/16/0604:42	1
JK15028	K108-06	P	.000	11/16/0605:03	1
JK15029	CCV1-30	P	99.5%	11/16/0605:23	1
JK15030	K140-01	P	.000	11/16/0605:43	1
JK15031	K140-02	P	2.05	11/16/0606:03	1
JK15032	K140-03	*	37.8E	11/16/0606:24	1
JK15033	K140-04	*	50.8E	11/16/0606:44	1
JK15034	K140-05	*	50.6E	11/16/0607:04	1
JK15035	K140-06	P	.262	11/16/0607:24	1
JK15036	K140-07	P	.000	11/16/0607:45	1
JK15037	K132-02	P	.000	11/16/0608:05	1
JK15038	K132-02D	P	.000	11/16/0608:25	1
JK15039	K132-02M	P	10.3	11/16/0608:46	1
JK15040	CCV2-15	P	101%	11/16/0609:06	1
JK15041	K132-03	P	2.21	11/16/0609:26	1
JK15042	K132-04	P	.000	11/16/0609:46	1
JK15043	K132-05	P	.000	11/16/0610:07	1
JK15044	K132-06	P	9.87	11/16/0610:27	1
JK15045	K830-01	P	.000	11/16/0611:36	1
JK15046	K125-01	P	.000	11/16/0611:56	1
JK15047	RINSE	P	.000	11/16/0613:09	1
JK15048	PCJ016WX	P	9.94	11/16/0613:30	1
JK15049	PCJ016WY	P	10.5	11/16/0613:50	1
JK15050	CCV3-30	P	101%	11/16/0614:10	1
JK15051	K125-01	P	126	11/16/0614:30	50
JK15052	CCV4-15	P	102%	11/16/0614:51	1

11-20-06

DAILY CALIBRATION

IC SEQ FORM (ESD)

LFID	LSID	SELCOMP	METHOD	DateTime	DF
JL14001	IPCS	P	IC57K15	12/14/0619:24	1
JL14002	PCK013WB	P	IC57K15	12/14/0619:45	1
JL14003	MRL	P	IC57K15	12/14/0620:05	1
JL14004	PCK013WL	P	IC57K15	12/14/0620:25	1
JL14005	PCK013WC	P	IC57K15	12/14/0620:45	1
JL14006	K341-08	P	IC57K15	12/14/0621:06	50
JL14007	L057-02	P	IC57K15	12/14/0621:26	10
JL14008	L057-03	P	IC57K15	12/14/0621:46	10
JL14009	L057-04	P	IC57K15	12/14/0622:06	10
JL14010	L057-05	P	IC57K15	12/14/0622:27	10
JL14011	L084-02	P	IC57K15	12/14/0622:47	1
JL14012	CCV36-30	P	IC57K15	12/14/0623:07	1
JL14013	L084-03	P	IC57K15	12/14/0623:27	1
JL14014	L084-04	P	IC57K15	12/14/0623:48	1
JL14015	L084-04D	P	IC57K15	12/15/0600:08	1
JL14016	L084-04M	P	IC57K15	12/15/0600:28	1
JL14017	L084-05	P	IC57K15	12/15/0600:48	1
JL14018	L084-06	P	IC57K15	12/15/0601:09	1
JL14019	CCV37-15	P	IC57K15	12/15/0601:29	1
JL14020	L181-08	P	IC57K15	12/15/0601:49	1
JL14021	L181-08D	P	IC57K15	12/15/0602:10	1
JL14022	L181-08M	P	IC57K15	12/15/0602:30	1
JL14023	L181-09	P	IC57K15	12/15/0602:50	1
JL14024	L181-10	P	IC57K15	12/15/0603:10	1
JL14025	CCV38-30	P	IC57K15	12/15/0603:31	1

IC RESULT FORM CalVersion: PCHLO314.QA1

LFID	LSID	SELCOMP	PERCHLORATE	DateTime	Df
JL14001	IPCS	P	95.2%	12/14/0619:24	1
JL14002	PCK013WB	P	.000	12/14/0619:45	1
JL14003	MRL	P	106%	12/14/0620:05	1
JL14004	PCK013WL	P	10.2	12/14/0620:25	1
JL14005	PCK013WC	P	10.2	12/14/0620:45	1
JL14006	K341-08	P	1070	12/14/0621:06	50
JL14007	L057-02	P	13.7	12/14/0621:26	10
JL14008	L057-03	P	24.9	12/14/0621:46	10
JL14009	L057-04	P	140	12/14/0622:06	10
JL14010	L057-05	P	137	12/14/0622:27	10
JL14011	L084-02	P	.000	12/14/0622:47	1
JL14012	CCV36-30	P	102%	12/14/0623:07	1
JL14013	L084-03	P	.000	12/14/0623:27	1
JL14014	L084-04	P	.000	12/14/0623:48	1
JL14015	L084-04D	P	.000	12/15/0600:08	1
JL14016	L084-04M	P	.000	12/15/0600:28	1
JL14017	L084-05	P	.000	12/15/0600:48	1
JL14018	L084-06	P	.000	12/15/0601:09	1
JL14019	CCV37-15	P	101%	12/15/0601:29	1
JL14020	L181-08	P	9.54	12/15/0601:49	1
JL14021	L181-08D	P	9.44	12/15/0602:10	1
JL14022	L181-08M	P	18.9	12/15/0602:30	1
JL14023	L181-09	P	9.46	12/15/0602:50	1
JL14024	L181-10	P	9.65	12/15/0603:10	1
JL14025	CCV38-30	P	101%	12/15/0603:31	1

IC SEQ FORM (ESD)

LFID	LSID	SELCOMP	METHOD	DateTime	DF
JL27001	IPCS	P	IC57K15	12/27/0617:23	1
JL27002	PCL001WB	P	IC57K15	12/27/0617:43	1
JL27003	MRL	P	IC57K15	12/27/0618:03	1
JL27004	PCL001WL	P	IC57K15	12/27/0618:24	1
JL27005	PCL001WC	P	IC57K15	12/27/0618:44	1
JL27006	L057-02R	P	IC57K15	12/27/0619:04	1
JL27007	L057-03R	P	IC57K15	12/27/0619:24	1
JL27008	L084-03	*	IC57K15	12/27/0619:45	200
JL27009	L084-04	*	IC57K15	12/27/0620:05	200
JL27010	L084-04D	*	IC57K15	12/27/0620:25	200
JL27011	L084-04M	*	IC57K15	12/27/0620:46	200
JL27012	CCV42-30	P	IC57K15	12/27/0621:06	1
JL27013	L084-05	P	IC57K15	12/27/0621:26	40
JL27014	L084-06	P	IC57K15	12/27/0621:46	40
JL27015	L868-01	P	IC57K15	12/27/0622:07	1
JL27016	CCV43-15	P	IC57K15	12/27/0622:27	1

IC RESULT FORM CalVersion: PCHLO314.QA1

LFID	LSID	SELCOMP	PERCHLORATE	DateTime	Df
JL27001	IPCS	P	101%	12/27/0617:23	1
JL27002	PCL001WB	P	.000	12/27/0617:43	1
JL27003	MRL	P	109%	12/27/0618:03	1
JL27004	PCL001WL	P	10.8	12/27/0618:24	1
JL27005	PCL001WC	P	11.1	12/27/0618:44	1
JL27006	L057-02R	P	14.8	12/27/0619:04	1
JL27007	L057-03R	P	22.5	12/27/0619:24	1
JL27008	L084-03	*	7510E	12/27/0619:45	200
JL27009	L084-04	*	6140E	12/27/0620:05	200
JL27010	L084-04D	*	6240E	12/27/0620:25	200
JL27011	L084-04M	*	8380E	12/27/0620:46	200
JL27012	CCV42-30	P	109%	12/27/0621:06	1
JL27013	L084-05	P	795	12/27/0621:26	40
JL27014	L084-06	P	861	12/27/0621:46	40
JL27015	L868-01	P	.000	12/27/0622:07	1
JL27016	CCV43-15	P	106%	12/27/0622:27	1

IC SEQ FORM (ESD)

LFID	LSID	SELCOMP	METHOD	DateTime	DF
JL29001	IPCS	P	IC57K15	12/29/0611:48	1
JL29002	PCL002WB	P	IC57K15	12/29/0612:08	1
JL29003	MRL	P	IC57K15	12/29/0612:29	1
JL29004	PCL002WL	P	IC57K15	12/29/0612:49	1
JL29005	PCL002WC	P	IC57K15	12/29/0613:09	1
JL29006	L084-03	P	IC57K15	12/29/0613:29	400
JL29007	L084-04	P	IC57K15	12/29/0613:50	400
JL29008	L084-04D	P	IC57K15	12/29/0614:10	400
JL29009	L084-04M	P	IC57K15	12/29/0614:30	400
JL29010	L861-01	P	IC57K15	12/29/0614:50	1
JL29011	L263-10	P	IC57K15	12/29/0615:11	1
JL29012	CCV44-30	P	IC57K15	12/29/0615:31	1
JL29013	IPCS	P	IC57K15	12/29/0615:51	1
JL29014	PCL003SB	P	IC57K15	12/29/0616:11	1
JL29015	MRL	P	IC57K15	12/29/0616:32	1
JL29016	PCL003SL	P	IC57K15	12/29/0616:52	1
JL29017	PCL003SC	P	IC57K15	12/29/0617:12	1
JL29018	L263-01	P	IC57K15	12/29/0617:32	1
JL29019	L263-02	P	IC57K15	12/29/0617:53	1
JL29020	L263-03	P	IC57K15	12/29/0618:13	1
JL29021	L263-04	P	IC57K15	12/29/0618:33	1
JL29022	L263-05	P	IC57K15	12/29/0618:53	1
JL29023	L263-06	P	IC57K15	12/29/0619:14	1
JL29024	CCV45-15	P	IC57K15	12/29/0619:34	1
JL29025	L263-07	P	IC57K15	12/29/0619:54	1
JL29026	L263-08	P	IC57K15	12/29/0620:14	1
JL29027	L263-09	P	IC57K15	12/29/0620:35	1
JL29028	L252-01	P	IC57K15	12/29/0620:55	1
JL29029	L238-01	P	IC57K15	12/29/0621:15	1
JL29030	L238-01D	P	IC57K15	12/29/0621:35	1
JL29031	L238-01M	P	IC57K15	12/29/0621:56	1
JL29032	CCV46-30	P	IC57K15	12/29/0622:16	1

IC RESULT FORM CalVersion: PCHLO314.QA1

LFID	LSID	SELCOMP	PERCHLORATE	DateTime	Df
JL29001	IPCS	P	95.3%	12/29/0611:48	1
JL29002	PCL002WB	P	.000	12/29/0612:08	1
JL29003	MRL	P	108%	12/29/0612:29	1
JL29004	PCL002WL	P	10.6	12/29/0612:49	1
JL29005	PCL002WC	P	10.4	12/29/0613:09	1
JL29006	L084-03	P	7080	12/29/0613:29	400
JL29007	L084-04	P	5910	12/29/0613:50	400
JL29008	L084-04D	P	5880	12/29/0614:10	400
JL29009	L084-04M	P	10000	12/29/0614:30	400
JL29010	L861-01	P	.000	12/29/0614:50	1
JL29011	L263-10	P	.000	12/29/0615:11	1
JL29012	CCV44-30	P	103%	12/29/0615:31	1
JL29013	IPCS	P	97.5%	12/29/0615:51	1
JL29014	PCL003SB	P	.000	12/29/0616:11	1
JL29015	MRL	P	105%	12/29/0616:32	1
JL29016	PCL003SL	P	10.6	12/29/0616:52	1
JL29017	PCL003SC	P	10.6	12/29/0617:12	1
JL29018	L263-01	P	.000	12/29/0617:32	1
JL29019	L263-02	P	.000	12/29/0617:53	1
JL29020	L263-03	P	.000	12/29/0618:13	1
JL29021	L263-04	P	.000	12/29/0618:33	1
JL29022	L263-05	P	.000	12/29/0618:53	1
JL29023	L263-06	P	.000	12/29/0619:14	1
JL29024	CCV45-15	P	107%	12/29/0619:34	1
JL29025	L263-07	P	.000	12/29/0619:54	1
JL29026	L263-08	P	.000	12/29/0620:14	1
JL29027	L263-09	P	.000	12/29/0620:35	1
JL29028	L252-01	P	.000	12/29/0620:55	1
JL29029	L238-01	P	.000	12/29/0621:15	1
JL29030	L238-01D	P	.000	12/29/0621:35	1
JL29031	L238-01M	P	9.94	12/29/0621:56	1
JL29032	CCV46-30	P	106%	12/29/0622:16	1

ANALYTICAL LOG

Note: For samples, relevant QCs/Standards analyzed, refer to attached analytical sequence.

Comments:

Book #: A57-014
Instrument No.: 57
Analytical Sequence: JK15
Method File: IC57K15
Analytical Batch: JK15

SOP #	Rev. #
☐ EMAX-300.0	3
☐ EMAX-300.0(M)	0
☑ EMAX-314.0	1
☐ EMAX-9056	3
☐ EMAX-	

STANDARDS ID	
ICAL	5WBB-02-855
ICV	-856
CCV	N/A
CCV-15	5WBB-02-857
CCV-30	858
LCS	859
MS	842
IPC	860
CMC	5WBB-02-846
MRL	5WBB-02-861

CMC Reading (µS/cm)	QC Criteria (µS/cm)	Temp. (°C)
1409	(±) 30	25°C

ELECTRONIC DATA ARCHIVAL	
Location	Date
☑ EZ-CHROM	
☐	

Analyzed By: JK/CD

Date: 11/14/06

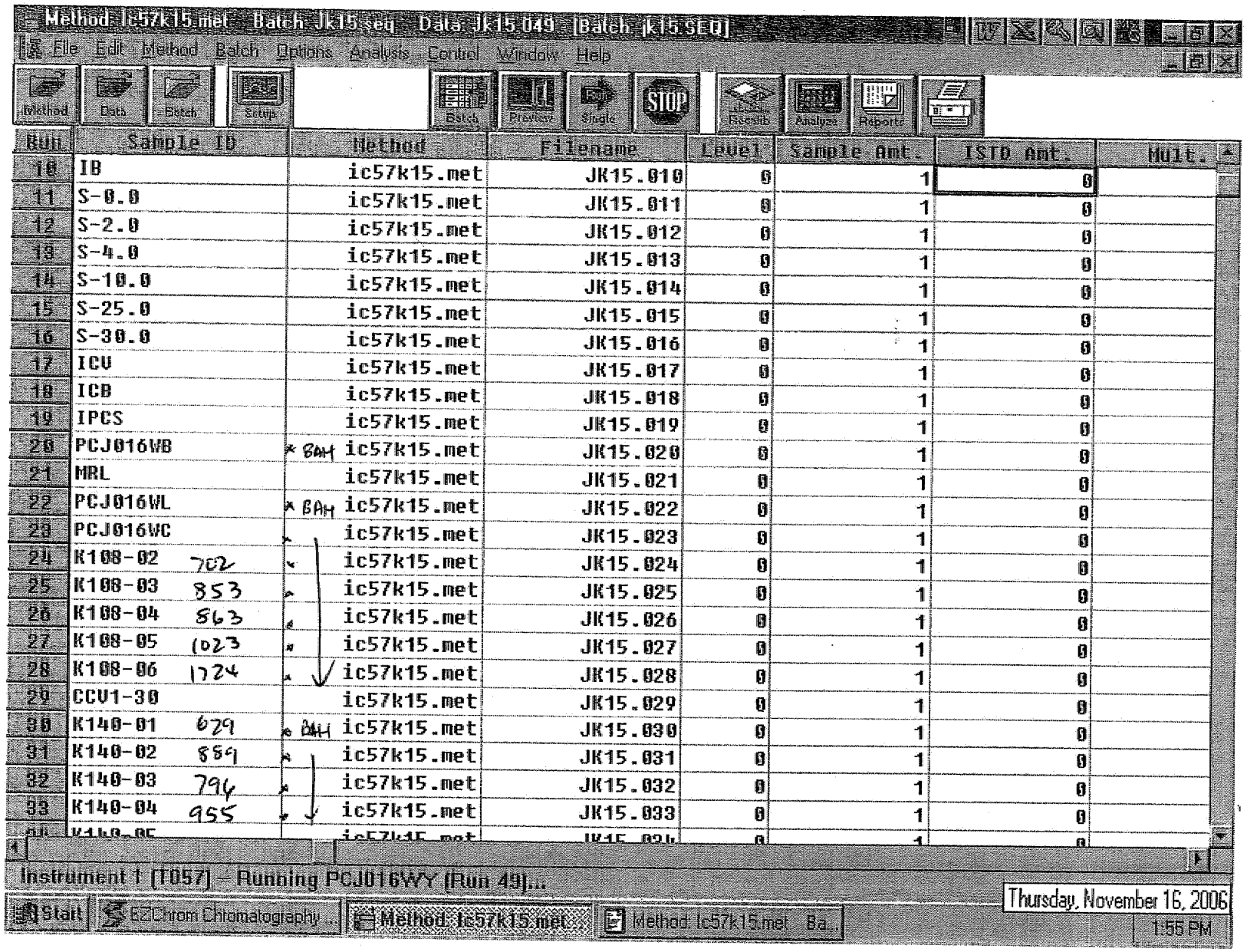
Method: ic57k15.met Batch: Jk15.seq Data: Jk15.049 [Batch: jk15.SEQ]
File Edit Method Batch Options Analysis Control Window Help
Method Data Batch Setup Batch Preview Single STOP Batch Results Analyses Reports
Run | Sample ID | Method | Filename | Level | Sample Amt. | ISTD Amt. | Mult.
18 | IB | ic57k15.met | JK15.010 | 0 | 1 | 0
11 | S-0.0 | ic57k15.met | JK15.011 | 0 | 1 | 0
12 | S-2.0 | ic57k15.met | JK15.012 | 0 | 1 | 0
13 | S-4.0 | ic57k15.met | JK15.013 | 0 | 1 | 0
14 | S-10.0 | ic57k15.met | JK15.014 | 0 | 1 | 0
15 | S-25.0 | ic57k15.met | JK15.015 | 0 | 1 | 0
16 | S-30.0 | ic57k15.met | JK15.016 | 0 | 1 | 0
17 | ICV | ic57k15.met | JK15.017 | 0 | 1 | 0
18 | ICB | ic57k15.met | JK15.018 | 0 | 1 | 0
19 | IPCS | ic57k15.met | JK15.019 | 0 | 1 | 0
20 | PCJ016WB | * BAH ic57k15.met | JK15.020 | 0 | 1 | 0
21 | MRL | ic57k15.met | JK15.021 | 0 | 1 | 0
22 | PCJ016WL | * BAH ic57k15.met | JK15.022 | 0 | 1 | 0
23 | PCJ016WC | ic57k15.met | JK15.023 | 0 | 1 | 0
24 | K108-02 702 | ic57k15.met | JK15.024 | 0 | 1 | 0
25 | K108-03 853 | ic57k15.met | JK15.025 | 0 | 1 | 0
26 | K108-04 863 | ic57k15.met | JK15.026 | 0 | 1 | 0
27 | K108-05 1023 | ic57k15.met | JK15.027 | 0 | 1 | 0
28 | K108-06 1124 | ic57k15.met | JK15.028 | 0 | 1 | 0
29 | CCV1-30 | ic57k15.met | JK15.029 | 0 | 1 | 0
30 | K140-01 629 | * BAH ic57k15.met | JK15.030 | 0 | 1 | 0
31 | K140-02 889 | ic57k15.met | JK15.031 | 0 | 1 | 0
32 | K140-03 796 | ic57k15.met | JK15.032 | 0 | 1 | 0
33 | K140-04 955 | ic57k15.met | JK15.033 | 0 | 1 | 0
Instrument 1 [T057] – Running PCJ016WY [Run 49]...
Start EZChrom Chromatography ... Method: ic57k15.met Method: ic57k15.met Ba...
Thursday, November 16, 2006
1:55 PM

8023

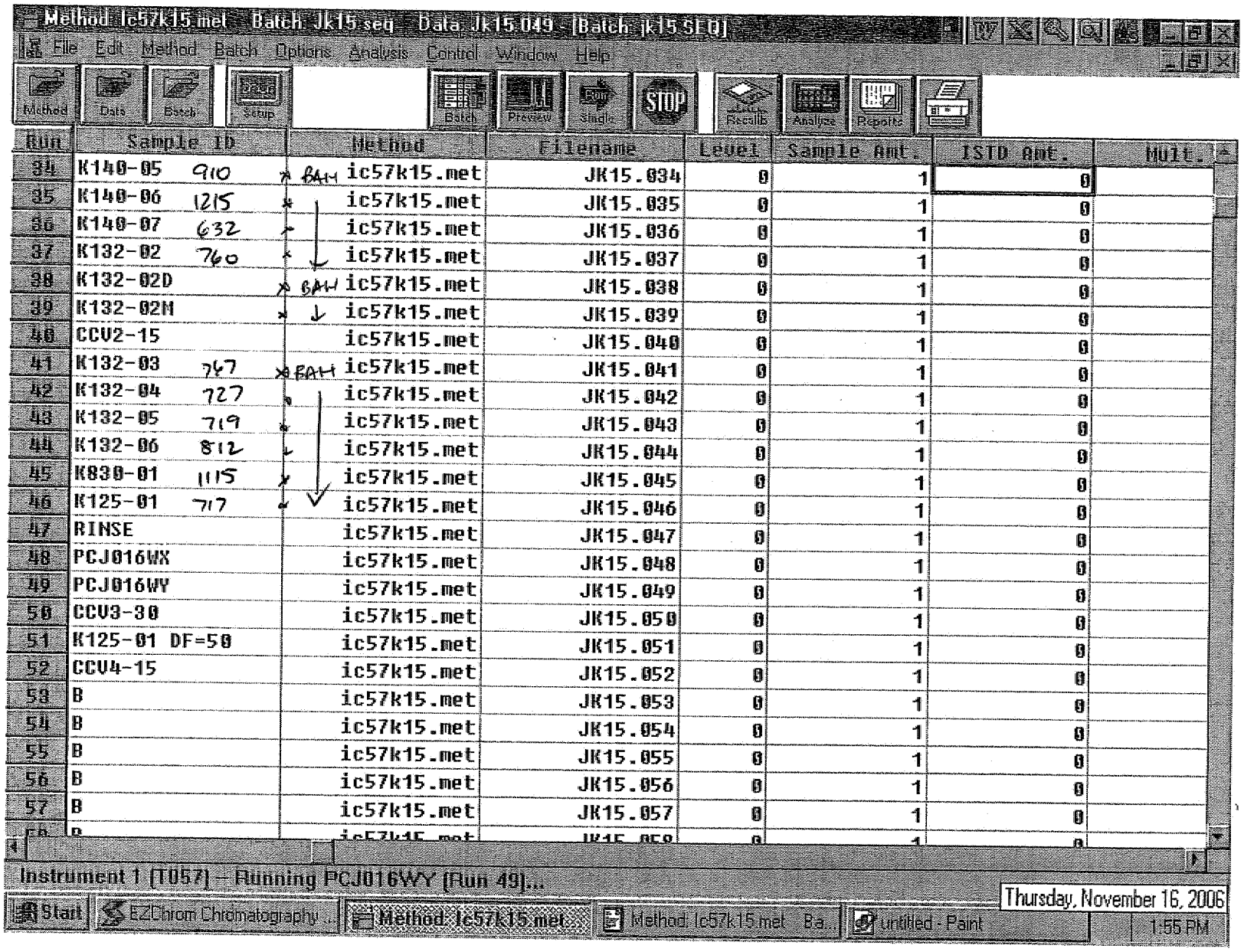
Method: Ic57k15.met Batch: Jk15.seq Data: Jk15.049 [Batch: jk15.SEQ]
File Edit Method Batch Options Analysis Control Window Help
Method Data Batch Setup Batch Preview Single STOP Recalib Analyze Reports
Run | Sample ID | Method | Filename | Level | Sample Amt. | ISTD Amt. | Mult.
34 | K140-05 910 | ic57k15.met | JK15.034 | 0 | 1 | 0
35 | K140-06 1215 | ic57k15.met | JK15.035 | 0 | 1 | 0
36 | K140-07 632 | ic57k15.met | JK15.036 | 0 | 1 | 0
37 | K132-02 760 | ic57k15.met | JK15.037 | 0 | 1 | 0
38 | K132-02D | ic57k15.met | JK15.038 | 0 | 1 | 0
39 | K132-02M | ic57k15.met | JK15.039 | 0 | 1 | 0
40 | CCV2-15 | ic57k15.met | JK15.040 | 0 | 1 | 0
41 | K132-03 767 | ic57k15.met | JK15.041 | 0 | 1 | 0
42 | K132-04 727 | ic57k15.met | JK15.042 | 0 | 1 | 0
43 | K132-05 719 | ic57k15.met | JK15.043 | 0 | 1 | 0
44 | K132-06 812 | ic57k15.met | JK15.044 | 0 | 1 | 0
45 | K830-01 1115 | ic57k15.met | JK15.045 | 0 | 1 | 0
46 | K125-01 717 | ic57k15.met | JK15.046 | 0 | 1 | 0
47 | RINSE | ic57k15.met | JK15.047 | 0 | 1 | 0
48 | PCJ016WX | ic57k15.met | JK15.048 | 0 | 1 | 0
49 | PCJ016WY | ic57k15.met | JK15.049 | 0 | 1 | 0
50 | CCV3-30 | ic57k15.met | JK15.050 | 0 | 1 | 0
51 | K125-01 DF=50 | ic57k15.met | JK15.051 | 0 | 1 | 0
52 | CCV4-15 | ic57k15.met | JK15.052 | 0 | 1 | 0
53 | B | ic57k15.met | JK15.053 | 0 | 1 | 0
54 | B | ic57k15.met | JK15.054 | 0 | 1 | 0
55 | B | ic57k15.met | JK15.055 | 0 | 1 | 0
56 | B | ic57k15.met | JK15.056 | 0 | 1 | 0
57 | B | ic57k15.met | JK15.057 | 0 | 1 | 0
BAH
Instrument 1 [T057] - Running PCJ016WY [Run 49]...
Start EZChrom Chromatography ... Method: Ic57k15.met Method: Ic57k15.met - Ba... untitled - Paint
Thursday, November 16, 2006
1:55 PM

8621

ANALYSIS RUN LOG
for
ION CHROMATOGRAPHY

Note: For samples, relevant QCs/Standards analyzed, refer to attached analytical sequence.

Comments:

Book #: A57-014

Instrument No.: 57

Analytical Sequence: JL14

Method File: IC57K15

Analytical Batch:

SOP #	Rev. #
☐ EMAX-300.0	3
☐ EMAX-300.0(M)	0
☐ EMAX-314.0	1
☐ EMAX-9056	3
☐ EMAX-	

STANDARDS ID	
ICAL	SW8B-02-855
ICV	↓ 856
CCV	N/A
CCV-15	SW8B-02-862
CCV-30	863
LCS	864
MS	842
IPC	↓ 865
CMC	SW3B-02-846
MRL	SW8B-02-866

CMC Reading (µS/cm)	QC Criteria (µS/cm)	Temp. (°C)
1403 µs/cm	(±) 30	25°C

ELECTRONIC DATA ARCHIVAL	
Location	Date
☑ EZ-CHROM	
☐	

Analyzed By: JW

Date: 12/14/16

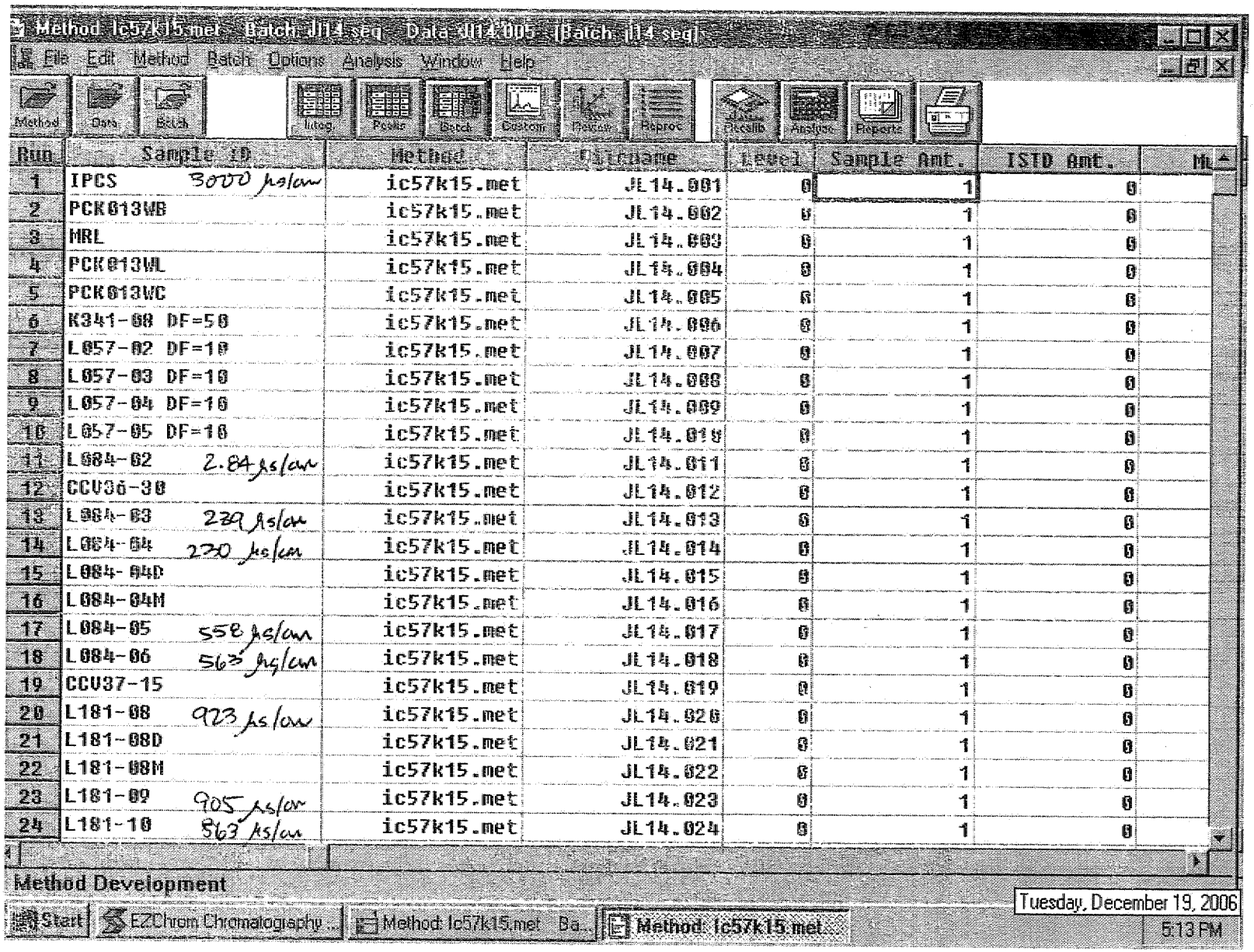
Method: ic57k15.met Batch: jl14.seq Data: JL14.005 [Batch: jl14.seq]
File Edit Method Batch Options Analysis Window Help
Method Data Batch Integ Peaks Batch Custom Review Reproc Recalib Analyze Reports
Run | Sample ID | Method | Datname | Level | Sample Amt. | ISTD Amt. | Mu
1 | IPCS 3000 µs/cm | ic57k15.met | JL14.001 | 0 | 1 | 0
2 | PCK013WB | ic57k15.met | JL14.002 | 0 | 1 | 0
3 | MRL | ic57k15.met | JL14.003 | 0 | 1 | 0
4 | PCK013WL | ic57k15.met | JL14.004 | 0 | 1 | 0
5 | PCK013WC | ic57k15.met | JL14.005 | 0 | 1 | 0
6 | K341-08 DF=50 | ic57k15.met | JL14.006 | 0 | 1 | 0
7 | L057-02 DF=10 | ic57k15.met | JL14.007 | 0 | 1 | 0
8 | L057-03 DF=10 | ic57k15.met | JL14.008 | 0 | 1 | 0
9 | L057-04 DF=10 | ic57k15.met | JL14.009 | 0 | 1 | 0
10 | L057-05 DF=10 | ic57k15.met | JL14.010 | 0 | 1 | 0
11 | L084-02 2.84 µs/cm | ic57k15.met | JL14.011 | 0 | 1 | 0
12 | CCV36-30 | ic57k15.met | JL14.012 | 0 | 1 | 0
13 | L084-03 239 µs/cm | ic57k15.met | JL14.013 | 0 | 1 | 0
14 | L084-04 230 µs/cm | ic57k15.met | JL14.014 | 0 | 1 | 0
15 | L084-04D | ic57k15.met | JL14.015 | 0 | 1 | 0
16 | L084-04M | ic57k15.met | JL14.016 | 0 | 1 | 0
17 | L084-05 558 µs/cm | ic57k15.met | JL14.017 | 0 | 1 | 0
18 | L084-06 563 µs/cm | ic57k15.met | JL14.018 | 0 | 1 | 0
19 | CCV37-15 | ic57k15.met | JL14.019 | 0 | 1 | 0
20 | L181-08 923 µs/cm | ic57k15.met | JL14.020 | 0 | 1 | 0
21 | L181-08D | ic57k15.met | JL14.021 | 0 | 1 | 0
22 | L181-08M | ic57k15.met | JL14.022 | 0 | 1 | 0
23 | L181-09 905 µs/cm | ic57k15.met | JL14.023 | 0 | 1 | 0
24 | L181-10 863 µs/cm | ic57k15.met | JL14.024 | 0 | 1 | 0
Method Development
Start EZChrom Chromatography... Method: ic57k15.met Ba... Method: ic57k15.met...
Tuesday, December 19, 2006
5:13 PM

8926

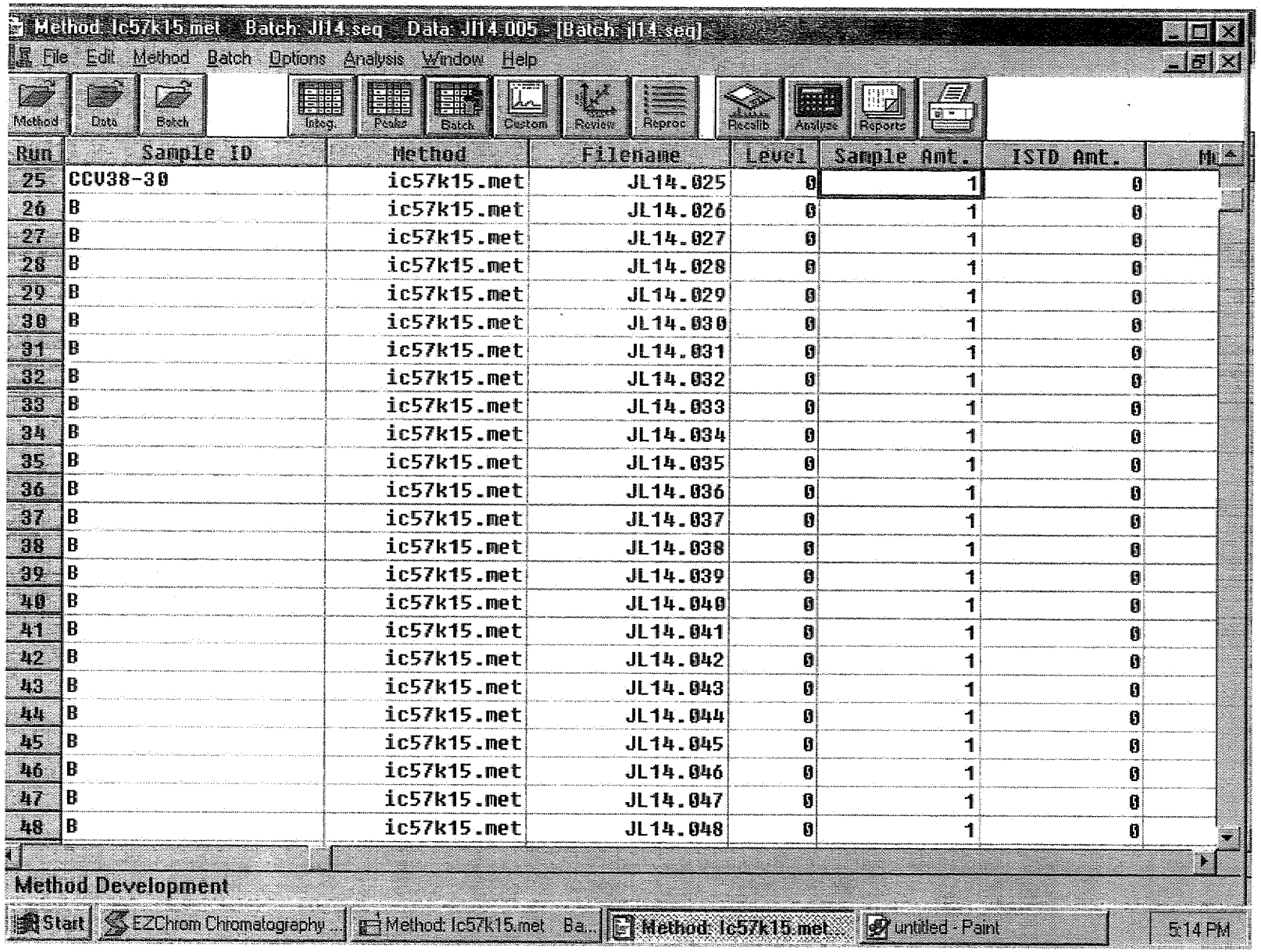

Run	Sample ID	Method	Filename	Level	Sample Amt.	ISTD Amt.	ML
25	CCV38-30	ic57k15.met	JL14.025	0	1	0	
26	B	ic57k15.met	JL14.026	0	1	0	
27	B	ic57k15.met	JL14.027	0	1	0	
28	B	ic57k15.met	JL14.028	0	1	0	
29	B	ic57k15.met	JL14.029	0	1	0	
30	B	ic57k15.met	JL14.030	0	1	0	
31	B	ic57k15.met	JL14.031	0	1	0	
32	B	ic57k15.met	JL14.032	0	1	0	
33	B	ic57k15.met	JL14.033	0	1	0	
34	B	ic57k15.met	JL14.034	0	1	0	
35	B	ic57k15.met	JL14.035	0	1	0	
36	B	ic57k15.met	JL14.036	0	1	0	
37	B	ic57k15.met	JL14.037	0	1	0	
38	B	ic57k15.met	JL14.038	0	1	0	
39	B	ic57k15.met	JL14.039	0	1	0	
40	B	ic57k15.met	JL14.040	0	1	0	
41	B	ic57k15.met	JL14.041	0	1	0	
42	B	ic57k15.met	JL14.042	0	1	0	
43	B	ic57k15.met	JL14.043	0	1	0	
44	B	ic57k15.met	JL14.044	0	1	0	
45	B	ic57k15.met	JL14.045	0	1	0	
46	B	ic57k15.met	JL14.046	0	1	0	
47	B	ic57k15.met	JL14.047	0	1	0	
48	B	ic57k15.met	JL14.048	0	1	0	

ANALYSIS RUN LOG
for
ION CHROMATOGRAPHY

te: For samples, relevant QCs/Standards analyzed, refer to attached analytical sequence.

mments:

Book #: A57-014
Instrument No.: 57
Analytical Sequence: JL27
Method File: IC57K15
Analytical Batch: PCL001W

SOP #	Rev. #
☐ EMAX-300.0	3
☐ EMAX-300.0(M)	0
☑ EMAX-314.0	1
☐ EMAX-9056	3
☐ EMAX-	

STANDARDS ID	
ICAL	SW8B-02-855
ICV	↓ 856
CCV	N/A
CCV-15	SW8B-02-862
CCV-30	863
LCS	864
MS	842
IPC	✓ 865
CMC	SW3B-02-846
MRL	SW8B-02-866

CMC Reading (µS/cm)	QC Criteria (µS/cm)	Temp. (°C)
1407	(±) 30	25°C

ELECTRONIC DATA ARCHIVAL	
Location	Date
☑ EZ-CHROM	
☐	

Analyzed By: JW

Date: 12/27/06

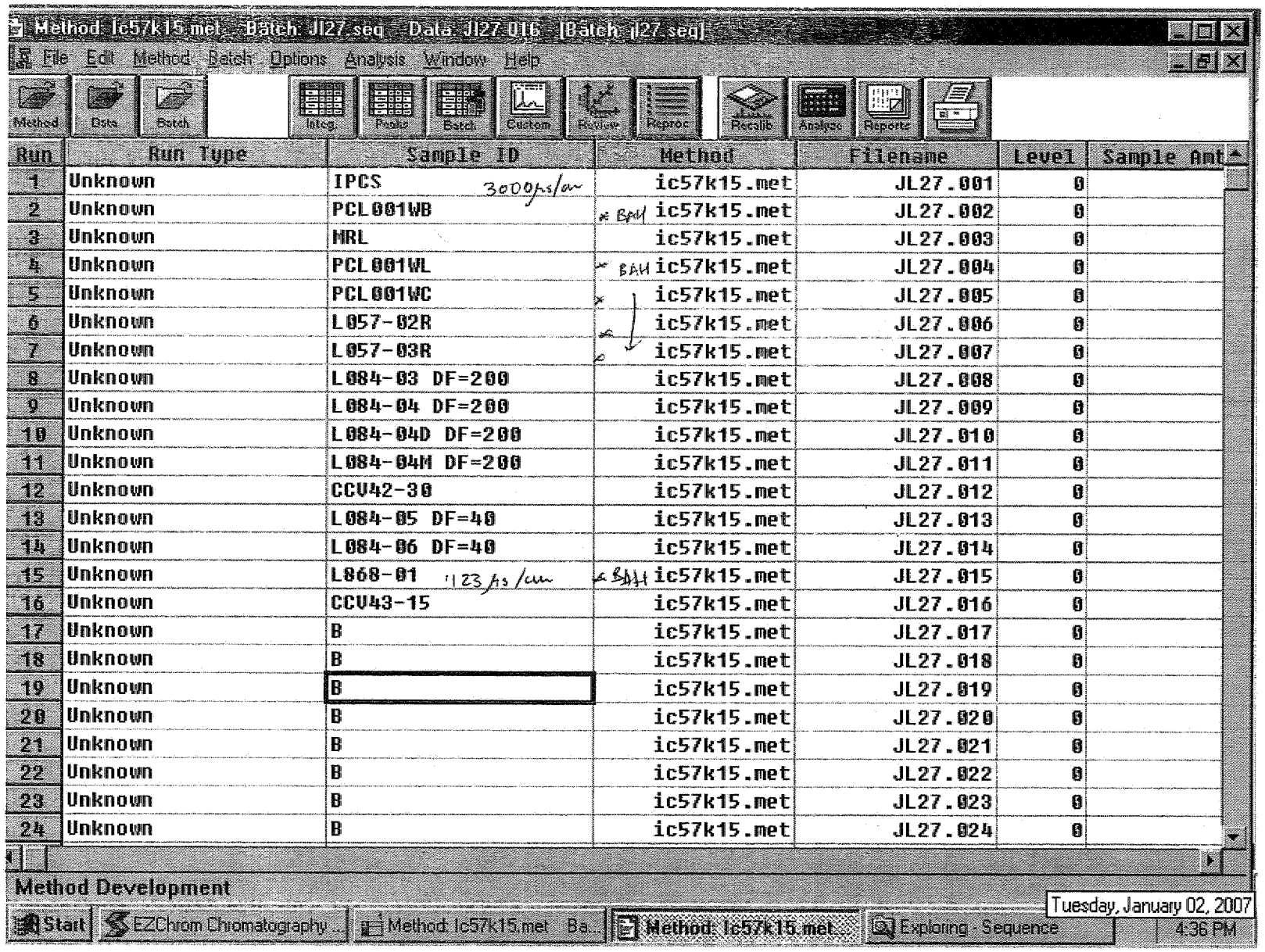
Method: Ic57k15.met - Batch: JI27.seq - Data: JI27.016 - [Batch: jl27.seq]
File Edit Method Batch Options Analysis Window Help
Method Data Batch Integ Peaks Batch Custom Review Reproc Recalib Analyze Reports
Run | Run Type | Sample ID | Method | Filename | Level | Sample Amt
1 | Unknown | IPCS 3000ps/cm | ic57k15.met | JL27.001 | 0
2 | Unknown | PCL001WB | ic57k15.met | JL27.002 | 0
3 | Unknown | MRL | ic57k15.met | JL27.003 | 0
4 | Unknown | PCL001WL | ic57k15.met | JL27.004 | 0
5 | Unknown | PCL001WC | ic57k15.met | JL27.005 | 0
6 | Unknown | L057-02R | ic57k15.met | JL27.006 | 0
7 | Unknown | L057-03R | ic57k15.met | JL27.007 | 0
8 | Unknown | L084-03 DF=200 | ic57k15.met | JL27.008 | 0
9 | Unknown | L084-04 DF=200 | ic57k15.met | JL27.009 | 0
10 | Unknown | L084-04D DF=200 | ic57k15.met | JL27.010 | 0
11 | Unknown | L084-04M DF=200 | ic57k15.met | JL27.011 | 0
12 | Unknown | CCV42-30 | ic57k15.met | JL27.012 | 0
13 | Unknown | L084-05 DF=40 | ic57k15.met | JL27.013 | 0
14 | Unknown | L084-06 DF=40 | ic57k15.met | JL27.014 | 0
15 | Unknown | L868-01 123 ps/cm | ic57k15.met | JL27.015 | 0
16 | Unknown | CCV43-15 | ic57k15.met | JL27.016 | 0
17 | Unknown | B | ic57k15.met | JL27.017 | 0
18 | Unknown | B | ic57k15.met | JL27.018 | 0
19 | Unknown | B | ic57k15.met | JL27.019 | 0
20 | Unknown | B | ic57k15.met | JL27.020 | 0
21 | Unknown | B | ic57k15.met | JL27.021 | 0
22 | Unknown | B | ic57k15.met | JL27.022 | 0
23 | Unknown | B | ic57k15.met | JL27.023 | 0
24 | Unknown | B | ic57k15.met | JL27.024 | 0
Method Development
Start EZChrom Chromatography ... Method: Ic57k15.met Ba... Method: Ic57k15.met Exploring - Sequence
Tuesday, January 02, 2007
4:36 PM

8926

ANALYSIS RUN LOG
for
ION CHROMATOGRAPHY

Note: For samples, relevant QCs/Standards analyzed, refer to attached analytical sequence.

Comments:

Book #: A57-014

Instrument No.: 57

Analytical Sequence: JL29

Method File: IC57K15

Analytical Batch: PCL0026W ; PCL0036

SOP #	Rev. #
☐ EMAX-300.0	3
☐ EMAX-300.0(M)	0
☑ EMAX-314.0	1
☐ EMAX-9056	3
☐ EMAX-	

STANDARDS ID	
ICAL	SW8B-02-855
ICV	↓ 856
CCV	N/A
CCV-15	SW8B-02-862
CCV-30	↓ 863
LCS	864
MS	842
IPC	↓ 865
CMC	SW3B-02-846
MRL	SW8B-02-866

CMC Reading (µS/cm)	QC Criteria (µS/cm)	Temp. (°C)
14.10	(±) 30	25°C

ELECTRONIC DATA ARCHIVAL	
Location	Date
☑ EZ-CHROM	
☐	

Analyzed By: JW

Date: 12/29/06

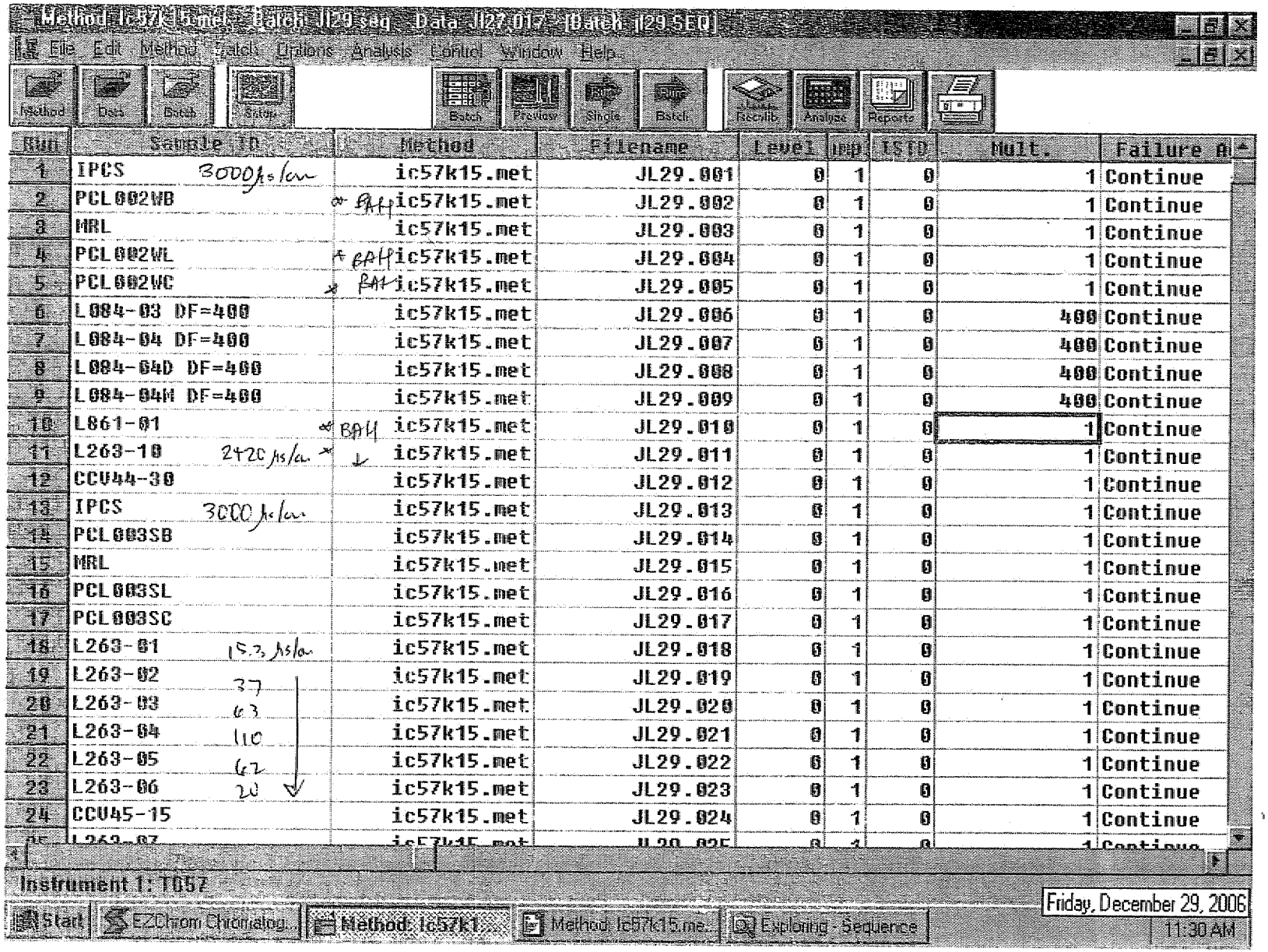
Method: ic57k15.met Batch: JL29.seq Data: JL27.017 [Batch: JL29.SEQ]
File Edit Method Batch Options Analysis Control Window Help
Method
Data
Batch
Setup
Batch
Preview
Single
Batch
Results Recalib
Analyse
Reports
Run
Sample ID
Method
Filename
Level
Rep
ISTD
Mult.
Failure A
1 IPCS 3000 µs/cm ic57k15.met JL29.001 0 1 0 1 Continue
2 PCL002WB BAH ic57k15.met JL29.002 0 1 0 1 Continue
3 MRL ic57k15.met JL29.003 0 1 0 1 Continue
4 PCL002WL BAH ic57k15.met JL29.004 0 1 0 1 Continue
5 PCL002WC BAH ic57k15.met JL29.005 0 1 0 1 Continue
6 L084-03 DF=400 ic57k15.met JL29.006 0 1 0 400 Continue
7 L084-04 DF=400 ic57k15.met JL29.007 0 1 0 400 Continue
8 L084-04D DF=400 ic57k15.met JL29.008 0 1 0 400 Continue
9 L084-04M DF=400 ic57k15.met JL29.009 0 1 0 400 Continue
10 L861-01 BAH ic57k15.met JL29.010 0 1 0 1 Continue
11 L263-10 2420 µs/cm ic57k15.met JL29.011 0 1 0 1 Continue
12 CCV44-30 ic57k15.met JL29.012 0 1 0 1 Continue
13 IPCS 3000 µs/cm ic57k15.met JL29.013 0 1 0 1 Continue
14 PCL003SB ic57k15.met JL29.014 0 1 0 1 Continue
15 MRL ic57k15.met JL29.015 0 1 0 1 Continue
16 PCL003SL ic57k15.met JL29.016 0 1 0 1 Continue
17 PCL003SC ic57k15.met JL29.017 0 1 0 1 Continue
18 L263-01 15.3 µs/cm ic57k15.met JL29.018 0 1 0 1 Continue
19 L263-02 37 ic57k15.met JL29.019 0 1 0 1 Continue
20 L263-03 63 ic57k15.met JL29.020 0 1 0 1 Continue
21 L263-04 110 ic57k15.met JL29.021 0 1 0 1 Continue
22 L263-05 62 ic57k15.met JL29.022 0 1 0 1 Continue
23 L263-06 20 ic57k15.met JL29.023 0 1 0 1 Continue
24 CCV45-15 ic57k15.met JL29.024 0 1 0 1 Continue
Instrument 1: TOC
Start
EZChrom Chromatog...
Method: ic57k1...
Method: ic57k15.me...
Exploring - Sequence
Friday, December 29, 2006
11:30 AM

8931

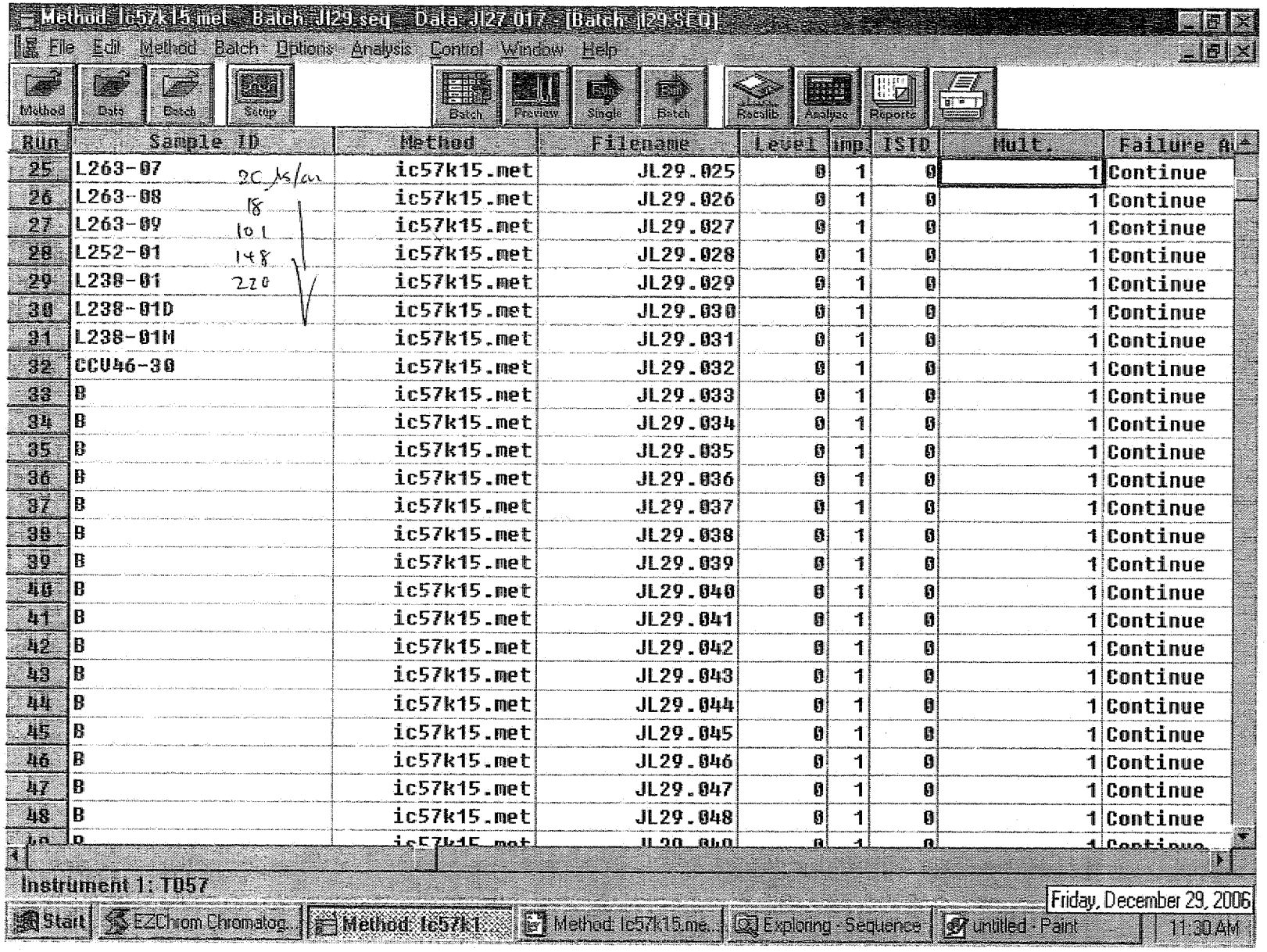

Run	Sample ID	Method	Filename	Level	Amp	ISTD	Mult.	Failure Au
25	L263-07	ic57k15.met	JL29.025	0	1	0	1	Continue
26	L263-08	ic57k15.met	JL29.026	0	1	0	1	Continue
27	L263-09	ic57k15.met	JL29.027	0	1	0	1	Continue
28	L252-01	ic57k15.met	JL29.028	0	1	0	1	Continue
29	L238-01	ic57k15.met	JL29.029	0	1	0	1	Continue
30	L238-01D	ic57k15.met	JL29.030	0	1	0	1	Continue
31	L238-01M	ic57k15.met	JL29.031	0	1	0	1	Continue
32	CCV46-30	ic57k15.met	JL29.032	0	1	0	1	Continue
33	B	ic57k15.met	JL29.033	0	1	0	1	Continue
34	B	ic57k15.met	JL29.034	0	1	0	1	Continue
35	B	ic57k15.met	JL29.035	0	1	0	1	Continue
36	B	ic57k15.met	JL29.036	0	1	0	1	Continue
37	B	ic57k15.met	JL29.037	0	1	0	1	Continue
38	B	ic57k15.met	JL29.038	0	1	0	1	Continue
39	B	ic57k15.met	JL29.039	0	1	0	1	Continue
40	B	ic57k15.met	JL29.040	0	1	0	1	Continue
41	B	ic57k15.met	JL29.041	0	1	0	1	Continue
42	B	ic57k15.met	JL29.042	0	1	0	1	Continue
43	B	ic57k15.met	JL29.043	0	1	0	1	Continue
44	B	ic57k15.met	JL29.044	0	1	0	1	Continue
45	B	ic57k15.met	JL29.045	0	1	0	1	Continue
46	B	ic57k15.met	JL29.046	0	1	0	1	Continue
47	B	ic57k15.met	JL29.047	0	1	0	1	Continue
48	B	ic57k15.met	JL29.048	0	1	0	1	Continue
49	B	ic57k15.met	JL29.049	0	1	0	1	Continue

8932

APPENDIX G – CONSOLIDATED DATA SUMMARY TABLES

VALIDATION GUIDELINES

Validation Qualifiers

B: The sample result is less than 5 times (10 times for common organic laboratory contaminants) the blank contamination. The result qualified for blank contamination is considered not to have originated from the environmental sample, since cross-contamination is suspected.

J: The analyte was positively identified, but the analyte concentration is an estimated value.

R: The sample result is rejected and not usable for any purpose. The presence or absence of the analyte cannot be verified.

U: The analyte was analyzed for, but was not detected above the MDL.

UJ: The analyte was not detected above the MDL. However, the MDL may be elevated above the reported detection limit.

Y: Confirmation column results indicate a non-detect for the target analyte.

Qualifier Descriptors

a: The analyte was found in the method blank.

b: The surrogate spike recovery was outside control limits.

c: The Matrix Spike (MS) and/or Matrix Spike Duplicate (MSD) recoveries were outside control limits.

d: The Laboratory Control Sample (LCS) recovery was outside control limits.

e: A holding time violation occurred.

f: The duplicate samples Relative Percent Difference (RPD) was outside the control limit.

g: The datum met prescribed method criteria.

h: The method requires a confirmation result, but none was performed..

k: The analyte was found in a field blank.

l: The second column confirmation result indicates the analyte was not confirmed.

n: The laboratory case narrative indicated a QC problem.

p: The result was qualified based on professional judgement.

q: The analyte detection was below the Practical Quantitation Limit (PQL).

r: The result is above the instrument's calibration range.

t: The sample temperature was outside acceptance criteria.

Consolidation Data Summary Table - Groundwater
Beaumont Site 1

	Water Level Data					Wet Chemistry						
Sample Location	Depth to Water (feet below ground surface)	Groundwater Elevation (feet above mean sea level)	Elevation Date	Sample Date	Filter Status	Alkalinity, Bicarbonate (as CaCO3) -mg/L	Chloride -mg/L	Nitrite -mg/L	Nitrate -ug/L	Perchlorate -ug/L	Sulfate -mg/L	Total Dissolved Solids -mg/L
EW-12	81.24	2095.55	10/29/92	10/15/92	Unfiltered				14.1			
EW-13	81.81	2100.05	06/17/04	07/19/04	Unfiltered					6500		
EW-13	83.59	2098.27	12/14/04	12/17/04	Unfiltered					750		
EW-13	57.71	2124.15	06/01/05	07/06/05	Unfiltered					1800		
EW-13	58.57	2123.29	11/30/05	12/14/05	Unfiltered					3600		
EW-13	61.3	2120.561	06/01/06	07/13/06	Unfiltered					1500		
EW-13	64.54	2117.321	12/01/06	12/07/06	Unfiltered					795		
EW-15	75.60	2105.72	05/20/02	05/30/02	Unfiltered	68.1	122	<0.58	11.9	141000	23.0 Bk	847
IW-01	63.16	2095.14	10/29/92	08/18/92	Unfiltered				4.6			
IW-01	63.16	2095.14	10/29/92	09/09/92	Unfiltered				8.1			
IW-02	57.91	2094.61	10/29/92	08/19/92	Unfiltered				12			
IW-04	39.59	2095.50	07/11/03	07/25/03	Unfiltered					1000		
IW-04	42.21	2092.88	06/17/04	06/30/04	Unfiltered					650		
IW-04	35.84	2099.25	06/01/05	06/30/05	Unfiltered					50		
IW-04	33.17	2101.92	05/30/06	07/06/06	Unfiltered					1.4 BJkq		
MW-01	72.66	2101.64	05/20/02	05/30/02	Unfiltered	85.9	9.1	<0.058	2.7	1220	17.9	191
MW-01	76.18	2100.80	07/10/03	07/30/03	Unfiltered					1200		
MW-01	79.87	2097.11	06/17/04	07/14/04	Unfiltered					750		
MW-01	47.84	2129.14	06/01/05	07/05/05	Unfiltered					600		
MW-01	60.55	2116.429	05/30/06	06/30/06	Unfiltered					710		
MW-02	65.05	2102.41	05/20/02	05/29/02	Unfiltered	58.6 Bk	7.9 Bk	<0.12	12.2	2520	9.5 Bk	229
MW-02	72.73	2097.37	06/17/04	07/09/04	Unfiltered					2700		
MW-02	44.73	2125.37	06/01/05	07/05/05	Unfiltered					510		
MW-02	52.95	2117.152	05/31/06	07/03/06	Unfiltered					1300		
MW-02	52.95	2117.152	05/31/06	07/03/06	Filtered							
MW-03	124.50	2041.94	05/20/02	05/22/02	Unfiltered	64.9	13.1	<0.073	<0.024	<1.8	13.0	185
MW-03	129.00	2040.36	07/11/03	07/31/03	Unfiltered					<0.46		
MW-03	131.41	2037.95	06/17/04	07/15/04	Unfiltered					<0.46		
MW-03	118.06	2051.296	05/31/06	06/22/06	Unfiltered					0.93 Jq		
MW-04	54.96	2102.43	05/20/02	05/28/02	Unfiltered					861		
MW-05	19.91	2098.80	05/20/02	05/29/02	Unfiltered	119	9.6 Bk	<0.058	6.3	4230	12.1 Bk	229

Consolidation Data Summary Table - Groundwater
Beaumont Site 1

	Water Level Data					Metals						
Sample Location	Depth to Water (feet below ground surface)	Groundwater Elevation (feet above mean sea level)	Elevation Date	Sample Date	Filter Status	Arsenic -mg/L	Antimony -mg/L	Barium -mg/L	Beryllium -mg/L	Calcium -mg/L	Cadmium -mg/L	Cobalt -mg/L
EW-12	81.24	2095.55	10/29/92	10/15/92	Unfiltered							
EW-13	81.81	2100.05	06/17/04	07/19/04	Unfiltered	<0.00308	<0.00209	0.202	<0.00017		<0.00035	<0.00069
EW-13	83.59	2098.27	12/14/04	12/17/04	Unfiltered	<0.00308	<0.00209	0.0922	<0.00017		<0.00035	<0.00069
EW-13	57.71	2124.15	06/01/05	07/06/05	Unfiltered	<0.00308	<0.00209	0.156	<0.000176		<0.000350	<0.000696
EW-13	58.57	2123.29	11/30/05	12/14/05	Unfiltered							
EW-13	61.3	2120.561	06/01/06	07/13/06	Unfiltered							
EW-13	64.54	2117.321	12/01/06	12/07/06	Unfiltered							
EW-15	75.60	2105.72	05/20/02	05/30/02	Unfiltered	<0.00140	<0.00180	0.536	<0.0000500	76.1	0.00110 BJkq	0.000520 BJkq
IW-01	63.16	2095.14	10/29/92	08/18/92	Unfiltered							
IW-01	63.16	2095.14	10/29/92	09/09/92	Unfiltered							
IW-02	57.91	2094.61	10/29/92	08/19/92	Unfiltered							
IW-04	39.59	2095.50	07/11/03	07/25/03	Unfiltered							
IW-04	42.21	2092.88	06/17/04	06/30/04	Unfiltered	<0.00308	<0.00209	0.284	<0.00017		<0.00035	<0.00069
IW-04	35.84	2099.25	06/01/05	06/30/05	Unfiltered	<0.00308	<0.00209	0.986	<0.000176		<0.000350	<0.000696
IW-04	33.17	2101.92	05/30/06	07/06/06	Unfiltered							
MW-01	72.66	2101.64	05/20/02	05/30/02	Unfiltered	0.00240 BJkq	<0.00180	0.0945	<0.0000500	13.0	0.00140 BJkq	<0.000180
MW-01	76.18	2100.80	07/10/03	07/30/03	Unfiltered							
MW-01	79.87	2097.11	06/17/04	07/14/04	Unfiltered	<0.00308	<0.00209	0.101	<0.00017		<0.00035	<0.00069
MW-01	47.84	2129.14	06/01/05	07/05/05	Unfiltered	<0.00308	<0.00209	0.122	<0.000176		<0.000350	<0.000696
MW-01	60.55	2116.429	05/30/06	06/30/06	Unfiltered							
MW-02	65.05	2102.41	05/20/02	05/29/02	Unfiltered	0.00290 BJkq	<0.00180	0.0788	<0.0000500	25.0	<0.0000950	<0.000180
MW-02	72.73	2097.37	06/17/04	07/09/04	Unfiltered	<0.00308	<0.00209	0.0746	<0.00017		<0.00035	<0.00069
MW-02	44.73	2125.37	06/01/05	07/05/05	Unfiltered	<0.00308	<0.00209	0.0571	<0.000176		<0.000350	<0.000696
MW-02	52.95	2117.152	05/31/06	07/03/06	Unfiltered	<0.00308			<0.000176		<0.000350	
MW-02	52.95	2117.152	05/31/06	07/03/06	Filtered	<0.00308			<0.000176		<0.000350	
MW-03	124.50	2041.94	05/20/02	05/22/02	Unfiltered	<0.00150	0.00220 BJkq	0.00420 Jq	<0.0000930	1.68	<0.000300	<0.000340
MW-03	129.00	2040.36	07/11/03	07/31/03	Unfiltered							
MW-03	131.41	2037.95	06/17/04	07/15/04	Unfiltered	<0.00308	<0.00209	<0.00071	<0.00017		<0.00035	<0.00069
MW-03	118.06	2051.296	05/31/06	06/22/06	Unfiltered							
MW-04	54.96	2102.43	05/20/02	05/28/02	Unfiltered							
MW-05	19.91	2098.80	05/20/02	05/29/02	Unfiltered	0.00490 BJkq	<0.00180	0.101	<0.0000500	41.2	<0.0000950	0.000320 BJkq

Consolidation Data Summary Table - Groundwater
Beaumont Site 1

	Water Level Data					Metals						
Sample Location	Depth to Water (feet below ground surface)	Groundwater Elevation (feet above mean sea level)	Elevation Date	Sample Date	Filter Status	Chromium -mg/L	Copper -mg/L	Hexavalent chromium -ug/L	Lead -mg/L	Magnesium -mg/L	Mercury -mg/L	Molybdenum -mg/L
EW-12	81.24	2095.55	10/29/92	10/15/92	Unfiltered							
EW-13	81.81	2100.05	06/17/04	07/19/04	Unfiltered	<0.00035	<0.00134	<0.005	<0.00236		<0.00006	0.00808
EW-13	83.59	2098.27	12/14/04	12/17/04	Unfiltered	<0.00035	<0.00134	<0.005	<0.00236		<0.00006	<0.0008
EW-13	57.71	2124.15	06/01/05	07/06/05	Unfiltered	<0.000350	<0.00134	<0.0050	<0.00236		<0.0000672	<0.000800
EW-13	58.57	2123.29	11/30/05	12/14/05	Unfiltered							
EW-13	61.3	2120.561	06/01/06	07/13/06	Unfiltered							
EW-13	64.54	2117.321	12/01/06	12/07/06	Unfiltered							
EW-15	75.60	2105.72	05/20/02	05/30/02	Unfiltered	0.00120 BJkq	0.00150 Jq		0.00950 Bk	9.08	<0.0000390	0.00130 BJkq
IW-01	63.16	2095.14	10/29/92	08/18/92	Unfiltered							
IW-01	63.16	2095.14	10/29/92	09/09/92	Unfiltered							
IW-02	57.91	2094.61	10/29/92	08/19/92	Unfiltered							
IW-04	39.59	2095.50	07/11/03	07/25/03	Unfiltered							
IW-04	42.21	2092.88	06/17/04	06/30/04	Unfiltered	<0.00035	<0.00134	0.21 Bk	<0.00236		<0.00006	<0.0008
IW-04	35.84	2099.25	06/01/05	06/30/05	Unfiltered	<0.000350	<0.00134	<0.0050	<0.00236		<0.0000672	<0.000800
IW-04	33.17	2101.92	05/30/06	07/06/06	Unfiltered							
MW-01	72.66	2101.64	05/20/02	05/30/02	Unfiltered	0.00340 BJkq	0.000910 Jq		0.0172 Bk	1.64	<0.0000390	0.0103
MW-01	76.18	2100.80	07/10/03	07/30/03	Unfiltered							
MW-01	79.87	2097.11	06/17/04	07/14/04	Unfiltered	<0.00035	<0.00134	2.4	<0.00236		<0.00006	0.00836
MW-01	47.84	2129.14	06/01/05	07/05/05	Unfiltered	<0.000350	<0.00134	0.57	<0.00236		<0.0000672	0.00792
MW-01	60.55	2116.429	05/30/06	06/30/06	Unfiltered							
MW-02	65.05	2102.41	05/20/02	05/29/02	Unfiltered	0.00300 BJkq	0.00120 BJkq		<0.000660	4.09	0.000110 BJkq	0.00270 BJkq
MW-02	72.73	2097.37	06/17/04	07/09/04	Unfiltered	<0.00035	<0.00134	1.3	<0.00236		<0.00006	<0.0008
MW-02	44.73	2125.37	06/01/05	07/05/05	Unfiltered	<0.000350	<0.00134	0.73	<0.00236		<0.0000672	<0.000800
MW-02	52.95	2117.152	05/31/06	07/03/06	Unfiltered			1.3	<0.00236			
MW-02	52.95	2117.152	05/31/06	07/03/06	Filtered				<0.00236			
MW-03	124.50	2041.94	05/20/02	05/22/02	Unfiltered	0.00310 BJkq	0.00150 BJakq		0.00230 Jq	0.0375 BJakq	0.000140 BJkq	0.0138
MW-03	129.00	2040.36	07/11/03	07/31/03	Unfiltered							
MW-03	131.41	2037.95	06/17/04	07/15/04	Unfiltered	<0.00035	<0.00134	<0.005	<0.00236		<0.00006	0.0132
MW-03	118.06	2051.296	05/31/06	06/22/06	Unfiltered							
MW-04	54.96	2102.43	05/20/02	05/28/02	Unfiltered							
MW-05	19.91	2098.80	05/20/02	05/29/02	Unfiltered	0.00460 BJkq	0.00260 BJkq		0.00200 BJkq	7.58	0.000130 BJkq	0.00570

Consolidation Data Summary Table - Groundwater
Beaumont Site 1

	Water Level Data					Metals							
Sample Location	Depth to Water (feet below ground surface)	Groundwater Elevation (feet above mean sea level)	Elevation Date	Sample Date	Filter Status	Nickel -mg/L	Potassium -mg/L	Silver -mg/L	Selenium -mg/L	Sodium -mg/L	Thallium -mg/L	Vanadium -mg/L	Zinc -mg/L
EW-12	81.24	2095.55	10/29/92	10/15/92	Unfiltered								
EW-13	81.81	2100.05	06/17/04	07/19/04	Unfiltered	<0.00137		<0.0004	<0.00295		<0.00233	<0.00031	<0.00084
EW-13	83.59	2098.27	12/14/04	12/17/04	Unfiltered	<0.00137		<0.0004	<0.00295		<0.00233	<0.00031	<0.00084
EW-13	57.71	2124.15	06/01/05	07/06/05	Unfiltered	<0.00137		<0.000400	<0.00295		<0.00233	<0.000314	<0.000848
EW-13	58.57	2123.29	11/30/05	12/14/05	Unfiltered								
EW-13	61.3	2120.561	06/01/06	07/13/06	Unfiltered								
EW-13	64.54	2117.321	12/01/06	12/07/06	Unfiltered								
EW-15	75.60	2105.72	05/20/02	05/30/02	Unfiltered	0.00320 BJkq	2.92	<0.000250	<0.00260	58.4	<0.000750	<0.000490	0.00610 BJkq
IW-01	63.16	2095.14	10/29/92	08/18/92	Unfiltered								
IW-01	63.16	2095.14	10/29/92	09/09/92	Unfiltered								
IW-02	57.91	2094.61	10/29/92	08/19/92	Unfiltered								
IW-04	39.59	2095.50	07/11/03	07/25/03	Unfiltered								
IW-04	42.21	2092.88	06/17/04	06/30/04	Unfiltered	<0.00137		<0.0004	<0.00295		<0.00233	<0.00031	<0.00084
IW-04	35.84	2099.25	06/01/05	06/30/05	Unfiltered	<0.00137		<0.000400	<0.00295		<0.00233	<0.000314	0.0150 Bk
IW-04	33.17	2101.92	05/30/06	07/06/06	Unfiltered								
MW-01	72.66	2101.64	05/20/02	05/30/02	Unfiltered	0.000960 BJkq	1.49 Bak	<0.000250	<0.00260	41.9	<0.000750	<0.000490	0.00490 BJkq
MW-01	76.18	2100.80	07/10/03	07/30/03	Unfiltered								
MW-01	79.87	2097.11	06/17/04	07/14/04	Unfiltered	<0.00137		<0.0004	<0.00295		<0.00233	<0.00031	0.0167
MW-01	47.84	2129.14	06/01/05	07/05/05	Unfiltered	<0.00137		<0.000400	<0.00295		<0.00233	<0.000314	<0.000848
MW-01	60.55	2116.429	05/30/06	06/30/06	Unfiltered								
MW-02	65.05	2102.41	05/20/02	05/29/02	Unfiltered	0.00150 BJkq	0.638 Bak	0.000400 BJkq	<0.00260	28.1	0.00120 Jq	0.00420 Jq	0.00410 BJkq
MW-02	72.73	2097.37	06/17/04	07/09/04	Unfiltered	<0.00137		<0.0004	<0.00295		<0.00233	<0.00031	<0.00084
MW-02	44.73	2125.37	06/01/05	07/05/05	Unfiltered	<0.00137		<0.000400	<0.00295		<0.00233	0.00566	<0.000848
MW-02	52.95	2117.152	05/31/06	07/03/06	Unfiltered								
MW-02	52.95	2117.152	05/31/06	07/03/06	Filtered								
MW-03	124.50	2041.94	05/20/02	05/22/02	Unfiltered	0.00190 BJakq	0.390 BJakq	<0.000900	<0.00250	55.2	<0.000850	<0.000480	0.0837
MW-03	129.00	2040.36	07/11/03	07/31/03	Unfiltered								
MW-03	131.41	2037.95	06/17/04	07/15/04	Unfiltered	<0.00137		<0.0004	<0.00295		<0.00233	<0.00031	<0.00084
MW-03	118.06	2051.296	05/31/06	06/22/06	Unfiltered								
MW-04	54.96	2102.43	05/20/02	05/28/02	Unfiltered								
MW-05	19.91	2098.80	05/20/02	05/29/02	Unfiltered	0.00230 BJkq	1.14 Bak	0.000400 BJkq	<0.00260	24.8	0.000940 Jq	0.00650 Jq	0.00540 BJkq

Consolidation Data Summary Table - Groundwater
Beaumont Site 1

	Water Level Data					Wet Chemistry						
Sample Location	Depth to Water (feet below ground surface)	Groundwater Elevation (feet above mean sea level)	Elevation Date	Sample Date	Filter Status	Alkalinity, Bicarbonate (as CaCO3) -mg/L	Chloride -mg/L	Nitrite -mg/L	Nitrate -ug/L	Perchlorate -ug/L	Sulfate -mg/L	Total Dissolved Solids -mg/L
MW-05	23.49	2097.91	07/11/03	07/30/03	Unfiltered					3500		
MW-05	26.25	2095.15	06/17/04	07/02/04	Unfiltered					2700		
MW-05	14.80	2106.60	06/01/05	06/27/05	Unfiltered					1200		
MW-05	13.8	2107.599	05/30/06	06/12/06	Unfiltered					1200		
MW-06	21.88	2097.23	05/20/02	05/23/02	Unfiltered	105	9.5	<0.036	0.11	3.9 Jq	3.1	172
MW-06	26.50	2095.26	07/11/03	07/25/03	Unfiltered					110		
MW-06	29.22	2092.54	06/17/04	07/02/04	Unfiltered					14		
MW-06	15.63	2106.129	05/30/06	06/12/06	Unfiltered					1100		
MW-07	72.13	2101.71	05/20/02	05/21/02	Unfiltered	52.4	7.7	<0.036	1.8	8.1	5.9	124
MW-07	79.27	2097.25	06/17/04	07/15/04	Unfiltered					180		
MW-07	60.03	2116.485	05/31/06	07/06/06	Unfiltered					6.9		
MW-08	14.41	2073.38	05/20/02	05/17/02	Unfiltered					<1.8		
MW-08	16.29	2074.24	07/10/03	07/22/03	Unfiltered					450		
MW-08	17.78	2072.75	06/18/04	06/29/04	Unfiltered					<0.46		
MW-08	11.58	2078.95	06/02/05	06/22/05	Unfiltered					<0.59		
MW-08	10.03	2080.5	05/31/06	06/07/06	Unfiltered					<0.43		
MW-09	1.32	2085.00	05/20/02	05/17/02	Unfiltered					<1.8		
MW-09	3.30	2085.86	07/10/03	07/22/03	Unfiltered					<0.46		
MW-09	6.28	2082.88	06/18/04	06/29/04	Unfiltered					<0.46		
MW-09	0	2089.162	05/31/06	06/07/06	Unfiltered					<0.43		
MW-10	71.95	2104.77	05/20/02	05/17/02	Unfiltered					4.9		
MW-11	41.56	2078.34	05/20/02	05/17/02	Unfiltered					<1.8		
MW-11	45.81	2076.80	06/18/04	06/30/04	Unfiltered					<0.46		
MW-11	42.28	2080.329	05/30/06	06/19/06	Unfiltered					2.8		
MW-12	27.22	2068.57	05/20/02	05/17/02	Unfiltered	436	60.1		<0.038	<1.8	710	1660
MW-12	20.30	2078.19	07/10/03	07/23/03	Unfiltered					<0.46		
MW-12	22.04	2076.45	06/18/04	06/28/04	Unfiltered					<0.46		
MW-12	16.20	2082.29	06/02/05	06/27/05	Unfiltered					<0.59		
MW-12	15.43	2083.062	05/30/06	06/08/06	Unfiltered					<0.43		
MW-13	17.10	2038.09	05/20/02	05/30/02	Unfiltered					<1.8		
MW-13	13.69	2044.20	07/10/03	07/28/03	Unfiltered					<0.46		

Consolidation Data Summary Table - Groundwater
Beaumont Site 1

	Water Level Data					Metals						
Sample Location	Depth to Water (feet below ground surface)	Groundwater Elevation (feet above mean sea level)	Elevation Date	Sample Date	Filter Status	Arsenic -mg/L	Antimony -mg/L	Barium -mg/L	Beryllium -mg/L	Calcium -mg/L	Cadmium -mg/L	Cobalt -mg/L
MW-05	23.49	2097.91	07/11/03	07/30/03	Unfiltered							
MW-05	26.25	2095.15	06/17/04	07/02/04	Unfiltered	<0.00308	<0.00209	0.0930	<0.00017		<0.00035	<0.00069
MW-05	14.80	2106.60	06/01/05	06/27/05	Unfiltered	<0.00308	<0.00209	0.0929	<0.000176		<0.000350	<0.000696
MW-05	13.8	2107.599	05/30/06	06/12/06	Unfiltered							
MW-06	21.88	2097.23	05/20/02	05/23/02	Unfiltered	<0.00140	0.00250 BJakq	0.0741	<0.0000500	21.1	0.000230 BJkq	0.000240 BJaq
MW-06	26.50	2095.26	07/11/03	07/25/03	Unfiltered							
MW-06	29.22	2092.54	06/17/04	07/02/04	Unfiltered	<0.00308	<0.00209	0.0532	<0.00017		<0.00035	<0.00069
MW-06	15.63	2106.129	05/30/06	06/12/06	Unfiltered							
MW-07	72.13	2101.71	05/20/02	05/21/02	Unfiltered	0.00160 Jq	<0.00180	0.0366	0.0000530 Jq	14.6	0.000480 BJakq	0.000370 Jq
MW-07	79.27	2097.25	06/17/04	07/15/04	Unfiltered	<0.00308	<0.00209	0.0341	<0.00017		<0.00035	<0.00069
MW-07	60.03	2116.485	05/31/06	07/06/06	Unfiltered							
MW-08	14.41	2073.38	05/20/02	05/17/02	Unfiltered							
MW-08	16.29	2074.24	07/10/03	07/22/03	Unfiltered							
MW-08	17.78	2072.75	06/18/04	06/29/04	Unfiltered	<0.00308	<0.00209	0.0460	<0.00017		<0.00035	<0.00069
MW-08	11.58	2078.95	06/02/05	06/22/05	Unfiltered	<0.00308	<0.00209	0.0510	<0.000176		<0.000350	<0.000696
MW-08	10.03	2080.5	05/31/06	06/07/06	Unfiltered							
MW-09	1.32	2085.00	05/20/02	05/17/02	Unfiltered							
MW-09	3.30	2085.86	07/10/03	07/22/03	Unfiltered							
MW-09	6.28	2082.88	06/18/04	06/29/04	Unfiltered	<0.00308	<0.00209	0.0412	<0.00017		<0.00035	<0.00069
MW-09	0	2089.162	05/31/06	06/07/06	Unfiltered							
MW-10	71.95	2104.77	05/20/02	05/17/02	Unfiltered							
MW-11	41.56	2078.34	05/20/02	05/17/02	Unfiltered							
MW-11	45.81	2076.80	06/18/04	06/30/04	Unfiltered	<0.00308	<0.00209	0.0241	<0.00017		<0.00035	<0.00069
MW-11	42.28	2080.329	05/30/06	06/19/06	Unfiltered							
MW-12	27.22	2068.57	05/20/02	05/17/02	Unfiltered	0.0286	<0.00180	0.0966	<0.0000500	289	0.000390 BJakq	0.00190 Jq
MW-12	20.30	2078.19	07/10/03	07/23/03	Unfiltered							
MW-12	22.04	2076.45	06/18/04	06/28/04	Unfiltered	<0.00308	<0.00209	0.0837	<0.00017		<0.00035	<0.00069
MW-12	16.20	2082.29	06/02/05	06/27/05	Unfiltered	<0.00308	<0.00209	0.108	<0.000176		<0.000350	<0.000696
MW-12	15.43	2083.062	05/30/06	06/08/06	Unfiltered							
MW-13	17.10	2038.09	05/20/02	05/30/02	Unfiltered							
MW-13	13.69	2044.20	07/10/03	07/28/03	Unfiltered							

Consolidation Data Summary Table - Groundwater
Beaumont Site 1

	Water Level Data					Metals						
Sample Location	Depth to Water (feet below ground surface)	Groundwater Elevation (feet above mean sea level)	Elevation Date	Sample Date	Filter Status	Chromium -mg/L	Copper -mg/L	Hexavalent chromium -ug/L	Lead -mg/L	Magnesium -mg/L	Mercury -mg/L	Molybdenum -mg/L
MW-05	23.49	2097.91	07/11/03	07/30/03	Unfiltered							
MW-05	26.25	2095.15	06/17/04	07/02/04	Unfiltered	<0.00035	<0.00134	0.27	<0.00236		<0.00006	<0.0008
MW-05	14.80	2106.60	06/01/05	06/27/05	Unfiltered	<0.000350	<0.00134	2.2	<0.00236		<0.0000672	<0.000800
MW-05	13.8	2107.599	05/30/06	06/12/06	Unfiltered							
MW-06	21.88	2097.23	05/20/02	05/23/02	Unfiltered	<0.000250	<0.000720		<0.000660	2.30	0.000180 BJkq	0.00550 Bk
MW-06	26.50	2095.26	07/11/03	07/25/03	Unfiltered							
MW-06	29.22	2092.54	06/17/04	07/02/04	Unfiltered	<0.00035	<0.00134	0.23	<0.00236		<0.00006	<0.0008
MW-06	15.63	2106.129	05/30/06	06/12/06	Unfiltered							
MW-07	72.13	2101.71	05/20/02	05/21/02	Unfiltered	0.00470 BJkq	0.00200 BJakq		0.00280 BJakq	2.38	0.000160 BJkq	0.00160 BJkq
MW-07	79.27	2097.25	06/17/04	07/15/04	Unfiltered	<0.00035	<0.00134	1.1	<0.00236		<0.00006	<0.0008
MW-07	60.03	2116.485	05/31/06	07/06/06	Unfiltered							
MW-08	14.41	2073.38	05/20/02	05/17/02	Unfiltered							
MW-08	16.29	2074.24	07/10/03	07/22/03	Unfiltered							
MW-08	17.78	2072.75	06/18/04	06/29/04	Unfiltered	<0.00035	<0.00134	0.24 Bk	<0.00236		<0.00006	0.00553
MW-08	11.58	2078.95	06/02/05	06/22/05	Unfiltered	<0.000350	<0.00134	<0.0050	<0.00236		<0.0000672	0.00662
MW-08	10.03	2080.5	05/31/06	06/07/06	Unfiltered							
MW-09	1.32	2085.00	05/20/02	05/17/02	Unfiltered							
MW-09	3.30	2085.86	07/10/03	07/22/03	Unfiltered							
MW-09	6.28	2082.88	06/18/04	06/29/04	Unfiltered	<0.00035	<0.00134	0.45 Bk	<0.00236		<0.00006	<0.0008
MW-09	0	2089.162	05/31/06	06/07/06	Unfiltered							
MW-10	71.95	2104.77	05/20/02	05/17/02	Unfiltered							
MW-11	41.56	2078.34	05/20/02	05/17/02	Unfiltered							
MW-11	45.81	2076.80	06/18/04	06/30/04	Unfiltered	<0.00035	0.00888	0.38 Bk	<0.00236		<0.00006	<0.0008
MW-11	42.28	2080.329	05/30/06	06/19/06	Unfiltered							
MW-12	27.22	2068.57	05/20/02	05/17/02	Unfiltered	<0.000250	<0.000720		<0.000660	43.9	0.000190 BJkq	0.0133
MW-12	20.30	2078.19	07/10/03	07/23/03	Unfiltered							
MW-12	22.04	2076.45	06/18/04	06/28/04	Unfiltered	<0.00035	<0.00134	<0.005	<0.00236		<0.00006	<0.0008
MW-12	16.20	2082.29	06/02/05	06/27/05	Unfiltered	<0.000350	<0.00134	0.30	<0.00236		<0.0000672	<0.000800
MW-12	15.43	2083.062	05/30/06	06/08/06	Unfiltered							
MW-13	17.10	2038.09	05/20/02	05/30/02	Unfiltered							
MW-13	13.69	2044.20	07/10/03	07/28/03	Unfiltered							

Consolidation Data Summary Table - Groundwater
Beaumont Site 1

	Water Level Data					Metals							
Sample Location	Depth to Water (feet below ground surface)	Groundwater Elevation (feet above mean sea level)	Elevation Date	Sample Date	Filter Status	Nickel -mg/L	Potassium -mg/L	Silver -mg/L	Selenium -mg/L	Sodium -mg/L	Thallium -mg/L	Vanadium -mg/L	Zinc -mg/L
MW-05	23.49	2097.91	07/11/03	07/30/03	Unfiltered								
MW-05	26.25	2095.15	06/17/04	07/02/04	Unfiltered	<0.00137		<0.0004	<0.00295		<0.00233	0.00725	<0.00084
MW-05	14.80	2106.60	06/01/05	06/27/05	Unfiltered	<0.00137		<0.000400	<0.00295		<0.00233	0.00623	<0.000848
MW-05	13.8	2107.599	05/30/06	06/12/06	Unfiltered								
MW-06	21.88	2097.23	05/20/02	05/23/02	Unfiltered	0.00130 BJakq	0.947 Bak	<0.000250	<0.00260	24.0	<0.000750	0.00150 BJkq	0.0197 Bk
MW-06	26.50	2095.26	07/11/03	07/25/03	Unfiltered								
MW-06	29.22	2092.54	06/17/04	07/02/04	Unfiltered	<0.00137		<0.0004	<0.00295		<0.00233	<0.00031	<0.00084
MW-06	15.63	2106.129	05/30/06	06/12/06	Unfiltered								
MW-07	72.13	2101.71	05/20/02	05/21/02	Unfiltered	0.00420 BJkq	1.46	0.000830 BJakq	<0.00260	13.5	0.00120 BJakq	0.00320 Jq	0.00770 BJkq
MW-07	79.27	2097.25	06/17/04	07/15/04	Unfiltered	<0.00137		<0.0004	<0.00295		<0.00233	<0.00031	<0.00084
MW-07	60.03	2116.485	05/31/06	07/06/06	Unfiltered								
MW-08	14.41	2073.38	05/20/02	05/17/02	Unfiltered								
MW-08	16.29	2074.24	07/10/03	07/22/03	Unfiltered								
MW-08	17.78	2072.75	06/18/04	06/29/04	Unfiltered	<0.00137		<0.0004	<0.00295		<0.00233	<0.00031	<0.00084
MW-08	11.58	2078.95	06/02/05	06/22/05	Unfiltered	<0.00137		<0.000400	<0.00295		<0.00233	<0.000314	<0.000848
MW-08	10.03	2080.5	05/31/06	06/07/06	Unfiltered								
MW-09	1.32	2085.00	05/20/02	05/17/02	Unfiltered								
MW-09	3.30	2085.86	07/10/03	07/22/03	Unfiltered								
MW-09	6.28	2082.88	06/18/04	06/29/04	Unfiltered	<0.00137		<0.0004	<0.00295		<0.00233	<0.00031	<0.00084
MW-09	0	2089.162	05/31/06	06/07/06	Unfiltered								
MW-10	71.95	2104.77	05/20/02	05/17/02	Unfiltered								
MW-11	41.56	2078.34	05/20/02	05/17/02	Unfiltered								
MW-11	45.81	2076.80	06/18/04	06/30/04	Unfiltered	<0.00137		<0.0004	<0.00295		<0.00233	<0.00031	0.0353 Bk
MW-11	42.28	2080.329	05/30/06	06/19/06	Unfiltered								
MW-12	27.22	2068.57	05/20/02	05/17/02	Unfiltered	0.00210 BJkq	3.91	0.000560 BJakq	<0.00260	149	0.00570 BJaq	<0.000490	0.00930 BJkq
MW-12	20.30	2078.19	07/10/03	07/23/03	Unfiltered								
MW-12	22.04	2076.45	06/18/04	06/28/04	Unfiltered	<0.00137		<0.0004	<0.00295		<0.00233	<0.00031	0.0629 Bk
MW-12	16.20	2082.29	06/02/05	06/27/05	Unfiltered	<0.00137		<0.000400	<0.00295		<0.00233	<0.000314	<0.000848
MW-12	15.43	2083.062	05/30/06	06/08/06	Unfiltered								
MW-13	17.10	2038.09	05/20/02	05/30/02	Unfiltered								
MW-13	13.69	2044.20	07/10/03	07/28/03	Unfiltered								

Consolidation Data Summary Table - Groundwater
Beaumont Site 1

	Water Level Data					Wet Chemistry						
Sample Location	Depth to Water (feet below ground surface)	Groundwater Elevation (feet above mean sea level)	Elevation Date	Sample Date	Filter Status	Alkalinity, Bicarbonate (as CaCO3) -mg/L	Chloride -mg/L	Nitrite -mg/L	Nitrate -ug/L	Perchlorate -ug/L	Sulfate -mg/L	Total Dissolved Solids -mg/L
MW-13	17.19	2040.70	06/18/04	06/25/04	Unfiltered					<0.46		
MW-13	14.54	2043.35	12/14/04	12/15/04	Unfiltered					<0.46		
MW-13	9.28	2048.61	06/01/05	06/20/05	Unfiltered					<0.59		
MW-13	14.91	2042.98	11/29/05	12/09/05	Unfiltered					<0.59		
MW-13	10.62	2047.272	05/30/06	06/08/06	Unfiltered					<0.43		
MW-13	16.87	2041.022	11/30/06	12/06/06	Unfiltered					<0.5		
MW-14	35.72	1991.25	05/20/02	05/17/02	Unfiltered					11.1		
MW-14	35.88	1993.79	06/18/04	06/29/04	Unfiltered					29		
MW-14	17.61	2012.06	06/02/05	06/22/05	Unfiltered					5.5		
MW-14	24.33	2005.335	05/31/06	06/09/06	Unfiltered					4.3		
MW-15	29.49	1977.57	05/20/02	05/17/02	Unfiltered	184	13.0		<0.038	<1.8	47.4	307
MW-15	28.31	1981.45	07/10/03	07/21/03	Unfiltered					<0.46		
MW-15	29.82	1979.94	06/18/04	06/28/04	Unfiltered					<0.46		
MW-15	29.40	1980.36	12/14/04	12/16/04	Unfiltered					<0.46		
MW-15	22.68	1987.08	06/01/05	06/20/05	Unfiltered					<0.59		
MW-15	25.29	1984.47	11/29/05	12/09/05	Unfiltered					<0.59		
MW-15	24.01	1985.753	05/30/06	06/06/06	Unfiltered					<0.43		
MW-15	24.01	1985.753	05/30/06	06/06/06	Filtered							
MW-15	24.01	1985.753	05/30/06	06/12/06	Unfiltered							
MW-15	27.92	1981.843	11/30/06	12/06/06	Unfiltered					<0.5		
MW-16	2.22	1809.42	07/10/03	07/31/03	Unfiltered					<0.46		
MW-16	2.62	1809.02	06/18/04	06/24/04	Unfiltered					<0.46		
MW-16	2.48	1809.16	12/15/04	12/15/04	Unfiltered					<0.46		
MW-17	37.07	2100.65	05/20/02	05/23/02	Unfiltered					927		
MW-17	40.41	2099.99	07/11/03	07/24/03	Unfiltered					11		
MW-17	44.12	2096.28	06/17/04	07/01/04	Unfiltered					770		
MW-17	15.63	2124.77	06/01/05	06/28/05	Unfiltered					1300		
MW-17	25.56	2114.838	05/30/06	06/09/06	Unfiltered					1100		
MW-18	29.10	1976.90	05/20/02	05/24/02	Unfiltered	255	12.9	<0.058	0.15	7.8	37.6	388
MW-18	28.01	1980.68	07/10/03	07/21/03	Unfiltered					15		
MW-18	29.51	1979.18	06/18/04	06/28/04	Unfiltered					7.4		

Consolidation Data Summary Table - Groundwater
Beaumont Site 1

	Water Level Data					Metals						
Sample Location	Depth to Water (feet below ground surface)	Groundwater Elevation (feet above mean sea level)	Elevation Date	Sample Date	Filter Status	Arsenic -mg/L	Antimony -mg/L	Barium -mg/L	Beryllium -mg/L	Calcium -mg/L	Cadmium -mg/L	Cobalt -mg/L
MW-13	17.19	2040.70	06/18/04	06/25/04	Unfiltered	0.0317	<0.00209	0.181	<0.00017		<0.00035	<0.00069
MW-13	14.54	2043.35	12/14/04	12/15/04	Unfiltered	0.0242	<0.00209	0.0744	<0.00017		<0.00035	<0.00069
MW-13	9.28	2048.61	06/01/05	06/20/05	Unfiltered	0.0245	<0.00209	0.0871	<0.000176		<0.000350	<0.000696
MW-13	14.91	2042.98	11/29/05	12/09/05	Unfiltered							
MW-13	10.62	2047.272	05/30/06	06/08/06	Unfiltered							
MW-13	16.87	2041.022	11/30/06	12/06/06	Unfiltered							
MW-14	35.72	1991.25	05/20/02	05/17/02	Unfiltered							
MW-14	35.88	1993.79	06/18/04	06/29/04	Unfiltered	<0.00308	<0.00209	0.0580	<0.00017		<0.00035	0.00830
MW-14	17.61	2012.06	06/02/05	06/22/05	Unfiltered	<0.00308	<0.00209	0.0731	<0.000176		<0.000350	<0.000696
MW-14	24.33	2005.335	05/31/06	06/09/06	Unfiltered							
MW-15	29.49	1977.57	05/20/02	05/17/02	Unfiltered	0.00240 Jq	<0.00180	0.0514	<0.0000500	43.2	0.000380 BJakq	<0.000180
MW-15	28.31	1981.45	07/10/03	07/21/03	Unfiltered							
MW-15	29.82	1979.94	06/18/04	06/28/04	Unfiltered	<0.00308	<0.00209	0.0494	<0.00017		<0.00035	<0.00069
MW-15	29.40	1980.36	12/14/04	12/16/04	Unfiltered	<0.00308	<0.00209	0.0486	<0.00017		<0.00035	<0.00069
MW-15	22.68	1987.08	06/01/05	06/20/05	Unfiltered	<0.00308	<0.00209	0.0495	<0.000176		<0.000350	<0.000696
MW-15	25.29	1984.47	11/29/05	12/09/05	Unfiltered							
MW-15	24.01	1985.753	05/30/06	06/06/06	Unfiltered	<0.00308			<0.000176		<0.000350	
MW-15	24.01	1985.753	05/30/06	06/06/06	Filtered	<0.00308			<0.000176		<0.000350	
MW-15	24.01	1985.753	05/30/06	06/12/06	Unfiltered							
MW-15	27.92	1981.843	11/30/06	12/06/06	Unfiltered							
MW-16	2.22	1809.42	07/10/03	07/31/03	Unfiltered							
MW-16	2.62	1809.02	06/18/04	06/24/04	Unfiltered	<0.00308	<0.00209	0.133	<0.00017		<0.00035	<0.00069
MW-16	2.48	1809.16	12/15/04	12/15/04	Unfiltered	<0.00308	<0.00209	0.0898	<0.00017		<0.00035	<0.00069
MW-17	37.07	2100.65	05/20/02	05/23/02	Unfiltered							
MW-17	40.41	2099.99	07/11/03	07/24/03	Unfiltered							
MW-17	44.12	2096.28	06/17/04	07/01/04	Unfiltered	<0.00308	<0.00209	0.0346	<0.00017		<0.00035	<0.00069
MW-17	15.63	2124.77	06/01/05	06/28/05	Unfiltered	<0.00308	<0.00209	0.0590	<0.000176		<0.000350	<0.000696
MW-17	25.56	2114.838	05/30/06	06/09/06	Unfiltered							
MW-18	29.10	1976.90	05/20/02	05/24/02	Unfiltered	0.00190 Jq	<0.00180	0.0710	<0.0000500	69.1 Bk	0.000100 BJkq	0.000350 BJakq
MW-18	28.01	1980.68	07/10/03	07/21/03	Unfiltered							
MW-18	29.51	1979.18	06/18/04	06/28/04	Unfiltered	<0.00308	<0.00209	0.0671	<0.00017		<0.00035	<0.00069

Consolidation Data Summary Table - Groundwater
Beaumont Site 1

	Water Level Data					Metals						
Sample Location	Depth to Water (feet below ground surface)	Groundwater Elevation (feet above mean sea level)	Elevation Date	Sample Date	Filter Status	Chromium -mg/L	Copper -mg/L	Hexavalent chromium -ug/L	Lead -mg/L	Magnesium -mg/L	Mercury -mg/L	Molybdenum -mg/L
MW-13	17.19	2040.70	06/18/04	06/25/04	Unfiltered	<0.00035	<0.00134	0.84 Bk	<0.00236		<0.00006	0.0181
MW-13	14.54	2043.35	12/14/04	12/15/04	Unfiltered	<0.00035	<0.00134	<0.005	<0.00236		<0.00006	0.00974
MW-13	9.28	2048.61	06/01/05	06/20/05	Unfiltered	<0.000350	<0.00134	<0.0050	<0.00236		<0.0000672	0.00932
MW-13	14.91	2042.98	11/29/05	12/09/05	Unfiltered							
MW-13	10.62	2047.272	05/30/06	06/08/06	Unfiltered							
MW-13	16.87	2041.022	11/30/06	12/06/06	Unfiltered							
MW-14	35.72	1991.25	05/20/02	05/17/02	Unfiltered							
MW-14	35.88	1993.79	06/18/04	06/29/04	Unfiltered	<0.00035	<0.00134	<0.005	<0.00236		<0.00006	<0.0008
MW-14	17.61	2012.06	06/02/05	06/22/05	Unfiltered	<0.000350	<0.00134	0.59	<0.00236		<0.0000672	<0.000800
MW-14	24.33	2005.335	05/31/06	06/09/06	Unfiltered							
MW-15	29.49	1977.57	05/20/02	05/17/02	Unfiltered	0.00330 BJkq	0.000850 BJakq		0.00200 BJakq	7.49	0.000190 BJkq	0.00780
MW-15	28.31	1981.45	07/10/03	07/21/03	Unfiltered							
MW-15	29.82	1979.94	06/18/04	06/28/04	Unfiltered	<0.00035	<0.00134	<0.005	<0.00236		<0.00006	0.00584
MW-15	29.40	1980.36	12/14/04	12/16/04	Unfiltered	<0.00035	<0.00134	<0.005	<0.00236		<0.00006	0.00678
MW-15	22.68	1987.08	06/01/05	06/20/05	Unfiltered	<0.000350	<0.00134	<0.0050	<0.00236		<0.0000672	0.00658
MW-15	25.29	1984.47	11/29/05	12/09/05	Unfiltered							
MW-15	24.01	1985.753	05/30/06	06/06/06	Unfiltered				<0.00236			
MW-15	24.01	1985.753	05/30/06	06/06/06	Filtered				<0.00236			
MW-15	24.01	1985.753	05/30/06	06/12/06	Unfiltered			0.027 BJaq				
MW-15	27.92	1981.843	11/30/06	12/06/06	Unfiltered							
MW-16	2.22	1809.42	07/10/03	07/31/03	Unfiltered							
MW-16	2.62	1809.02	06/18/04	06/24/04	Unfiltered	<0.00035	<0.00134	<0.005	<0.00236		<0.00006	0.0107
MW-16	2.48	1809.16	12/15/04	12/15/04	Unfiltered	<0.00035	<0.00134	<0.005	<0.00236		<0.00006	0.0129
MW-17	37.07	2100.65	05/20/02	05/23/02	Unfiltered							
MW-17	40.41	2099.99	07/11/03	07/24/03	Unfiltered							
MW-17	44.12	2096.28	06/17/04	07/01/04	Unfiltered	0.0173	<0.00134	1.9	<0.00236		<0.00006	0.00877
MW-17	15.63	2124.77	06/01/05	06/28/05	Unfiltered	<0.000350	<0.00134	0.96	<0.00236		<0.0000672	0.00737
MW-17	25.56	2114.838	05/30/06	06/09/06	Unfiltered							
MW-18	29.10	1976.90	05/20/02	05/24/02	Unfiltered	0.000540 BJkq	<0.000720		0.00110 BJkq	8.95 Bk	0.000150 BJkq	0.0117
MW-18	28.01	1980.68	07/10/03	07/21/03	Unfiltered							
MW-18	29.51	1979.18	06/18/04	06/28/04	Unfiltered	<0.00035	<0.00134	<0.005	<0.00236		<0.00006	0.0103

Consolidation Data Summary Table - Groundwater
Beaumont Site 1

	Water Level Data					Metals							
Sample Location	Depth to Water (feet below ground surface)	Groundwater Elevation (feet above mean sea level)	Elevation Date	Sample Date	Filter Status	Nickel -mg/L	Potassium -mg/L	Silver -mg/L	Selenium -mg/L	Sodium -mg/L	Thallium -mg/L	Vanadium -mg/L	Zinc -mg/L
MW-13	17.19	2040.70	06/18/04	06/25/04	Unfiltered	<0.00137		<0.0004	0.0170		<0.00233	<0.00031	<0.00084
MW-13	14.54	2043.35	12/14/04	12/15/04	Unfiltered	<0.00137		<0.0004	<0.00295		<0.00233	<0.00031	<0.00084
MW-13	9.28	2048.61	06/01/05	06/20/05	Unfiltered	<0.00137		<0.000400	<0.00295		<0.00233	<0.000314	0.0136
MW-13	14.91	2042.98	11/29/05	12/09/05	Unfiltered								
MW-13	10.62	2047.272	05/30/06	06/08/06	Unfiltered								
MW-13	16.87	2041.022	11/30/06	12/06/06	Unfiltered								
MW-14	35.72	1991.25	05/20/02	05/17/02	Unfiltered								
MW-14	35.88	1993.79	06/18/04	06/29/04	Unfiltered	0.171		<0.0004	<0.00295		<0.00233	<0.00031	0.0268
MW-14	17.61	2012.06	06/02/05	06/22/05	Unfiltered	<0.00137		<0.000400	<0.00295		<0.00233	<0.000314	<0.000848
MW-14	24.33	2005.335	05/31/06	06/09/06	Unfiltered								
MW-15	29.49	1977.57	05/20/02	05/17/02	Unfiltered	0.00500 Bk	0.893	0.00100 BJakq	<0.00260	49.3	0.00120 BJaq	0.000990 Jq	0.00750 BJkq
MW-15	28.31	1981.45	07/10/03	07/21/03	Unfiltered								
MW-15	29.82	1979.94	06/18/04	06/28/04	Unfiltered	<0.00137		<0.0004	<0.00295		<0.00233	<0.00031	0.0108 Bk
MW-15	29.40	1980.36	12/14/04	12/16/04	Unfiltered	<0.00137		<0.0004	<0.00295		<0.00233	<0.00031	<0.00084
MW-15	22.68	1987.08	06/01/05	06/20/05	Unfiltered	<0.00137		<0.000400	<0.00295		<0.00233	<0.000314	<0.000848
MW-15	25.29	1984.47	11/29/05	12/09/05	Unfiltered								
MW-15	24.01	1985.753	05/30/06	06/06/06	Unfiltered								
MW-15	24.01	1985.753	05/30/06	06/06/06	Filtered								
MW-15	24.01	1985.753	05/30/06	06/12/06	Unfiltered								
MW-15	27.92	1981.843	11/30/06	12/06/06	Unfiltered								
MW-16	2.22	1809.42	07/10/03	07/31/03	Unfiltered								
MW-16	2.62	1809.02	06/18/04	06/24/04	Unfiltered	<0.00137		<0.0004	<0.00295		<0.00233	<0.00031	<0.00084
MW-16	2.48	1809.16	12/15/04	12/15/04	Unfiltered	<0.00137		<0.0004	<0.00295		<0.00233	<0.00031	<0.00084
MW-17	37.07	2100.65	05/20/02	05/23/02	Unfiltered								
MW-17	40.41	2099.99	07/11/03	07/24/03	Unfiltered								
MW-17	44.12	2096.28	06/17/04	07/01/04	Unfiltered	0.00880		<0.0004	<0.00295		<0.00233	0.00552	<0.00084
MW-17	15.63	2124.77	06/01/05	06/28/05	Unfiltered	<0.00137		<0.000400	<0.00295		<0.00233	0.00669	<0.000848
MW-17	25.56	2114.838	05/30/06	06/09/06	Unfiltered								
MW-18	29.10	1976.90	05/20/02	05/24/02	Unfiltered	0.00750 Bk	1.70 Bk	<0.000250	<0.00260	44.6 Bk	<0.000750	0.00510 Jq	0.00280 BJkq
MW-18	28.01	1980.68	07/10/03	07/21/03	Unfiltered								
MW-18	29.51	1979.18	06/18/04	06/28/04	Unfiltered	<0.00137		<0.0004	<0.00295		<0.00233	0.00521	0.0257 Bk

Consolidation Data Summary Table - Groundwater
Beaumont Site 1

	Water Level Data					Wet Chemistry						
Sample Location	Depth to Water (feet below ground surface)	Groundwater Elevation (feet above mean sea level)	Elevation Date	Sample Date	Filter Status	Alkalinity, Bicarbonate (as CaCO3) -mg/L	Chloride -mg/L	Nitrite -mg/L	Nitrate -ug/L	Perchlorate -ug/L	Sulfate -mg/L	Total Dissolved Solids -mg/L
MW-18	18.96	1989.73	12/14/04	12/16/04	Unfiltered					4.3		
MW-18	22.87	1985.82	06/01/05	06/20/05	Unfiltered					4.5		
MW-18	25.28	1983.41	11/29/05	12/09/05	Unfiltered					1.6 Jq		
MW-18	25.03	1983.663	05/30/06	06/06/06	Unfiltered					5.9		
MW-18	25.03	1983.663	05/30/06	06/06/06	Filtered							
MW-18	25.03	1983.663	05/30/06	06/12/06	Unfiltered							
MW-18	27.73	1980.963	11/30/06	12/06/06	Unfiltered					6.88		
MW-19	18.78	2097.01	05/20/02	05/24/02	Unfiltered	88.0	8.8	<0.036	0.080	37.9	9.3	163
MW-19	22.27	2096.22	07/11/03	07/25/03	Unfiltered					190		
MW-19	25.31	2093.18	06/17/04	07/01/04	Unfiltered					150		
MW-19	11.96	2106.53	06/01/05	06/28/05	Unfiltered					430		
MW-19	11.82	2106.668	05/30/06	06/09/06	Unfiltered					160		
MW-20	64.88	2097.15	06/17/04	07/08/04	Unfiltered					1200		
MW-20	35.50	2126.53	06/01/05	07/01/05	Unfiltered					22		
MW-20	45.85	2116.179	06/01/06	06/22/06	Unfiltered					86		
MW-22	72.45	2098.28	06/17/04	07/09/04	Unfiltered					50		
MW-22	46.99	2123.74	06/01/05	06/30/05	Unfiltered					2200		
MW-22	52.84	2117.893	06/01/06	07/12/06	Unfiltered					560		
MW-26	77.00	2102.93	05/20/02	05/30/02	Unfiltered					9970		
MW-26	85.05	2098.76	06/17/04	07/19/04	Unfiltered					9700		
MW-26	51.17	2132.64	06/01/05	07/06/05	Unfiltered					9100		
MW-26	64.66	2119.152	06/01/06	07/13/06	Unfiltered					4500		
MW-27	83.53	2099.20	06/17/04	07/09/04	Unfiltered					6.3		
MW-27	62.83	2119.898	05/31/06	06/30/06	Unfiltered					<0.43		
MW-28	63.71	2097.13	06/17/04	07/08/04	Unfiltered					90		
MW-28	44.7	2116.143	06/01/06	07/13/06	Unfiltered					53		
MW-30	55.85	2103.19	05/20/02	05/28/02	Unfiltered					<1.8		
MW-30	63.47	2098.00	06/17/04	07/09/04	Unfiltered					13		
MW-30	43.93	2117.541	06/01/06	06/21/06	Unfiltered					170		
MW-31	92.38	2090.92	05/20/02	05/23/02	Unfiltered					<1.8		
MW-31	99.52	2087.00	06/17/04	07/16/04	Unfiltered					2.1		

Consolidation Data Summary Table - Groundwater
Beaumont Site 1

	Water Level Data					Metals						
Sample Location	Depth to Water (feet below ground surface)	Groundwater Elevation (feet above mean sea level)	Elevation Date	Sample Date	Filter Status	Arsenic -mg/L	Antimony -mg/L	Barium -mg/L	Beryllium -mg/L	Calcium -mg/L	Cadmium -mg/L	Cobalt -mg/L
MW-18	18.96	1989.73	12/14/04	12/16/04	Unfiltered	<0.00308	<0.00209	0.0691	<0.00017		<0.00035	<0.00069
MW-18	22.87	1985.82	06/01/05	06/20/05	Unfiltered	<0.00308	<0.00209	0.0755	<0.000176		<0.000350	<0.000696
MW-18	25.28	1983.41	11/29/05	12/09/05	Unfiltered							
MW-18	25.03	1983.663	05/30/06	06/06/06	Unfiltered	<0.00308			<0.000176		<0.000350	
MW-18	25.03	1983.663	05/30/06	06/06/06	Filtered	<0.00308			<0.000176		<0.000350	
MW-18	25.03	1983.663	05/30/06	06/12/06	Unfiltered							
MW-18	27.73	1980.963	11/30/06	12/06/06	Unfiltered							
MW-19	18.78	2097.01	05/20/02	05/24/02	Unfiltered	0.00350 Jq	0.00360 BJaq	0.0500	<0.0000500	21.9 Bk	0.000190 BJkq	0.00100 BJakq
MW-19	22.27	2096.22	07/11/03	07/25/03	Unfiltered							
MW-19	25.31	2093.18	06/17/04	07/01/04	Unfiltered	<0.00308	<0.00209	0.0405	<0.00017		<0.00035	<0.00069
MW-19	11.96	2106.53	06/01/05	06/28/05	Unfiltered	<0.00308	<0.00209	0.0704	<0.000176		<0.000350	<0.000696
MW-19	11.82	2106.668	05/30/06	06/09/06	Unfiltered							
MW-20	64.88	2097.15	06/17/04	07/08/04	Unfiltered	<0.00308	<0.00209	0.0644	<0.00017		<0.00035	<0.00069
MW-20	35.50	2126.53	06/01/05	07/01/05	Unfiltered	0.0109	<0.00209	0.133 Bk	<0.000176		<0.000350	<0.000696
MW-20	45.85	2116.179	06/01/06	06/22/06	Unfiltered							
MW-22	72.45	2098.28	06/17/04	07/09/04	Unfiltered	<0.00308	<0.00209	0.136	<0.00017		<0.00035	<0.00069
MW-22	46.99	2123.74	06/01/05	06/30/05	Unfiltered	<0.00308	<0.00209	0.167	<0.000176		<0.000350	<0.000696
MW-22	52.84	2117.893	06/01/06	07/12/06	Unfiltered							
MW-26	77.00	2102.93	05/20/02	05/30/02	Unfiltered							
MW-26	85.05	2098.76	06/17/04	07/19/04	Unfiltered	<0.00308	<0.00209	0.186	<0.00017		<0.00035	<0.00069
MW-26	51.17	2132.64	06/01/05	07/06/05	Unfiltered	<0.00308	<0.00209	0.227	<0.000176		<0.000350	<0.000696
MW-26	64.66	2119.152	06/01/06	07/13/06	Unfiltered							
MW-27	83.53	2099.20	06/17/04	07/09/04	Unfiltered	<0.00308	<0.00209	0.151	<0.00017		<0.00035	<0.00069
MW-27	62.83	2119.898	05/31/06	06/30/06	Unfiltered							
MW-28	63.71	2097.13	06/17/04	07/08/04	Unfiltered	<0.00308	<0.00209	0.0370	<0.00017		<0.00035	<0.00069
MW-28	44.7	2116.143	06/01/06	07/13/06	Unfiltered							
MW-30	55.85	2103.19	05/20/02	05/28/02	Unfiltered							
MW-30	63.47	2098.00	06/17/04	07/09/04	Unfiltered	<0.00308	<0.00209	0.190	<0.00017		<0.00035	<0.00069
MW-30	43.93	2117.541	06/01/06	06/21/06	Unfiltered							
MW-31	92.38	2090.92	05/20/02	05/23/02	Unfiltered							
MW-31	99.52	2087.00	06/17/04	07/16/04	Unfiltered	<0.00308	<0.00209	<0.00071	<0.00017		<0.00035	<0.00069

Consolidation Data Summary Table - Groundwater
Beaumont Site 1

	Water Level Data					Metals						
Sample Location	Depth to Water (feet below ground surface)	Groundwater Elevation (feet above mean sea level)	Elevation Date	Sample Date	Filter Status	Chromium -mg/L	Copper -mg/L	Hexavalent chromium -ug/L	Lead -mg/L	Magnesium -mg/L	Mercury -mg/L	Molybdenum -mg/L
MW-18	18.96	1989.73	12/14/04	12/16/04	Unfiltered	<0.00035	<0.00134	<0.005	<0.00236		<0.00006	0.0113
MW-18	22.87	1985.82	06/01/05	06/20/05	Unfiltered	<0.000350	<0.00134	<0.0050	<0.00236		<0.0000672	0.0104
MW-18	25.28	1983.41	11/29/05	12/09/05	Unfiltered							
MW-18	25.03	1983.663	05/30/06	06/06/06	Unfiltered				<0.00236			
MW-18	25.03	1983.663	05/30/06	06/06/06	Filtered				<0.00236			
MW-18	25.03	1983.663	05/30/06	06/12/06	Unfiltered			0.025 BJaq				
MW-18	27.73	1980.963	11/30/06	12/06/06	Unfiltered							
MW-19	18.78	2097.01	05/20/02	05/24/02	Unfiltered	0.000460 BJkq	0.00170 BJakq		<0.000660	3.72 Bk	0.000130 BJkq	0.00780
MW-19	22.27	2096.22	07/11/03	07/25/03	Unfiltered							
MW-19	25.31	2093.18	06/17/04	07/01/04	Unfiltered	0.0100	<0.00134	<0.005	<0.00236		<0.00006	0.00834
MW-19	11.96	2106.53	06/01/05	06/28/05	Unfiltered	<0.000350	<0.00134	<0.0050	<0.00236		<0.0000672	0.00601
MW-19	11.82	2106.668	05/30/06	06/09/06	Unfiltered							
MW-20	64.88	2097.15	06/17/04	07/08/04	Unfiltered	<0.00035	<0.00134	2.4	<0.00236		<0.00006	<0.0008
MW-20	35.50	2126.53	06/01/05	07/01/05	Unfiltered	<0.000350	<0.00134	0.46 Bk	<0.00236		<0.0000672	<0.000800
MW-20	45.85	2116.179	06/01/06	06/22/06	Unfiltered							
MW-22	72.45	2098.28	06/17/04	07/09/04	Unfiltered	<0.00035	<0.00134	0.56	<0.00236		<0.00006	<0.0008
MW-22	46.99	2123.74	06/01/05	06/30/05	Unfiltered	<0.000350	<0.00134	2.0	<0.00236		<0.0000672	<0.000800
MW-22	52.84	2117.893	06/01/06	07/12/06	Unfiltered							
MW-26	77.00	2102.93	05/20/02	05/30/02	Unfiltered							
MW-26	85.05	2098.76	06/17/04	07/19/04	Unfiltered	<0.00035	<0.00134	1.4	<0.00236		<0.00006	<0.0008
MW-26	51.17	2132.64	06/01/05	07/06/05	Unfiltered	<0.000350	<0.00134	1.7	<0.00236		<0.0000672	<0.000800
MW-26	64.66	2119.152	06/01/06	07/13/06	Unfiltered							
MW-27	83.53	2099.20	06/17/04	07/09/04	Unfiltered	<0.00035	<0.00134	0.27	<0.00236		<0.00006	<0.0008
MW-27	62.83	2119.898	05/31/06	06/30/06	Unfiltered							
MW-28	63.71	2097.13	06/17/04	07/08/04	Unfiltered	<0.00035	<0.00134	1.7	<0.00236		<0.00006	<0.0008
MW-28	44.7	2116.143	06/01/06	07/13/06	Unfiltered							
MW-30	55.85	2103.19	05/20/02	05/28/02	Unfiltered							
MW-30	63.47	2098.00	06/17/04	07/09/04	Unfiltered	<0.00035	<0.00134	0.69	<0.00236		<0.00006	<0.0008
MW-30	43.93	2117.541	06/01/06	06/21/06	Unfiltered							
MW-31	92.38	2090.92	05/20/02	05/23/02	Unfiltered							
MW-31	99.52	2087.00	06/17/04	07/16/04	Unfiltered	0.00524	<0.00134	0.68	<0.00236		<0.00006	0.0130

Consolidation Data Summary Table - Groundwater
Beaumont Site 1

	Water Level Data					Metals							
Sample Location	Depth to Water (feet below ground surface)	Groundwater Elevation (feet above mean sea level)	Elevation Date	Sample Date	Filter Status	Nickel -mg/L	Potassium -mg/L	Silver -mg/L	Selenium -mg/L	Sodium -mg/L	Thallium -mg/L	Vanadium -mg/L	Zinc -mg/L
MW-18	18.96	1989.73	12/14/04	12/16/04	Unfiltered	<0.00137		<0.0004	<0.00295		<0.00233	<0.00031	<0.00084
MW-18	22.87	1985.82	06/01/05	06/20/05	Unfiltered	<0.00137		<0.000400	<0.00295		<0.00233	0.00600	<0.000848
MW-18	25.28	1983.41	11/29/05	12/09/05	Unfiltered								
MW-18	25.03	1983.663	05/30/06	06/06/06	Unfiltered								
MW-18	25.03	1983.663	05/30/06	06/06/06	Filtered								
MW-18	25.03	1983.663	05/30/06	06/12/06	Unfiltered								
MW-18	27.73	1980.963	11/30/06	12/06/06	Unfiltered								
MW-19	18.78	2097.01	05/20/02	05/24/02	Unfiltered	0.00350 BJkq	0.560 Bak	<0.000250	<0.00260	17.3 Bk	<0.000750	0.00100 Jq	0.0162 Bk
MW-19	22.27	2096.22	07/11/03	07/25/03	Unfiltered								
MW-19	25.31	2093.18	06/17/04	07/01/04	Unfiltered	0.127		<0.0004	<0.00295		<0.00233	<0.00031	0.0247
MW-19	11.96	2106.53	06/01/05	06/28/05	Unfiltered	0.0180		<0.000400	<0.00295		<0.00233	0.00530	<0.000848
MW-19	11.82	2106.668	05/30/06	06/09/06	Unfiltered								
MW-20	64.88	2097.15	06/17/04	07/08/04	Unfiltered	<0.00137		<0.0004	<0.00295		<0.00233	<0.00031	0.0107
MW-20	35.50	2126.53	06/01/05	07/01/05	Unfiltered	<0.00137		<0.000400	<0.00295		<0.00233	<0.000314	0.259
MW-20	45.85	2116.179	06/01/06	06/22/06	Unfiltered								
MW-22	72.45	2098.28	06/17/04	07/09/04	Unfiltered	<0.00137		<0.0004	<0.00295		<0.00233	0.00554	<0.00084
MW-22	46.99	2123.74	06/01/05	06/30/05	Unfiltered	<0.00137		<0.000400	<0.00295		<0.00233	0.00565	0.0166 Bk
MW-22	52.84	2117.893	06/01/06	07/12/06	Unfiltered								
MW-26	77.00	2102.93	05/20/02	05/30/02	Unfiltered								
MW-26	85.05	2098.76	06/17/04	07/19/04	Unfiltered	0.00550		<0.0004	<0.00295		<0.00233	<0.00031	0.0256
MW-26	51.17	2132.64	06/01/05	07/06/05	Unfiltered	<0.00137		<0.000400	<0.00295		<0.00233	<0.000314	0.0181
MW-26	64.66	2119.152	06/01/06	07/13/06	Unfiltered								
MW-27	83.53	2099.20	06/17/04	07/09/04	Unfiltered	0.00507		<0.0004	<0.00295		<0.00233	<0.00031	<0.00084
MW-27	62.83	2119.898	05/31/06	06/30/06	Unfiltered								
MW-28	63.71	2097.13	06/17/04	07/08/04	Unfiltered	<0.00137		<0.0004	<0.00295		<0.00233	<0.00031	<0.00084
MW-28	44.7	2116.143	06/01/06	07/13/06	Unfiltered								
MW-30	55.85	2103.19	05/20/02	05/28/02	Unfiltered								
MW-30	63.47	2098.00	06/17/04	07/09/04	Unfiltered	<0.00137		<0.0004	<0.00295		<0.00233	<0.00031	<0.00084
MW-30	43.93	2117.541	06/01/06	06/21/06	Unfiltered								
MW-31	92.38	2090.92	05/20/02	05/23/02	Unfiltered								
MW-31	99.52	2087.00	06/17/04	07/16/04	Unfiltered	0.00563		<0.0004	<0.00295		<0.00233	<0.00031	<0.00084

Consolidation Data Summary Table - Groundwater
Beaumont Site 1

	Water Level Data					Wet Chemistry						
Sample Location	Depth to Water (feet below ground surface)	Groundwater Elevation (feet above mean sea level)	Elevation Date	Sample Date	Filter Status	Alkalinity, Bicarbonate (as CaCO3) -mg/L	Chloride -mg/L	Nitrite -mg/L	Nitrate -ug/L	Perchlorate -ug/L	Sulfate -mg/L	Total Dissolved Solids -mg/L
MW-31	81.02	2105.495	06/01/06	06/30/06	Unfiltered					2.4		
MW-32	84.89	2088.49	05/20/02	05/22/02	Unfiltered					<1.8		
MW-32	89.71	2086.90	07/10/03	07/31/03	Unfiltered					<0.46		
MW-32	92.88	2083.73	06/17/04	07/14/04	Unfiltered					<0.46		
MW-32	74.93	2101.683	05/31/06	06/29/06	Unfiltered					0.88 Jq		
MW-32	74.93	2101.683	05/31/06	06/29/06	Filtered							
MW-34	47.15	2104.23	05/20/02	05/21/02	Unfiltered					32.3		
MW-34	54.71	2099.09	06/17/04	07/02/04	Unfiltered					24		
MW-34	34.09	2119.71	06/01/05	07/05/05	Unfiltered					200		
MW-34	36.12	2117.681	06/01/06	06/22/06	Unfiltered					20		
MW-35	66.71	2101.63	05/20/02	05/21/02	Unfiltered					<1.8		
MW-35	70.18	2100.80	07/10/03	07/31/03	Unfiltered					<0.46		
MW-35	73.91	2097.07	06/17/04	07/14/04	Unfiltered					<0.46		
MW-35	42.87	2128.11	06/01/05	06/30/05	Unfiltered					<0.59		
MW-35	54.67	2116.312	05/31/06	06/20/06	Unfiltered					<0.43		
MW-36	96.45	2106.08	05/20/02	05/21/02	Unfiltered					36.7		
MW-36	75.88	2129.30	07/10/03	07/24/03	Unfiltered					<0.46		
MW-36	87.85	2117.33	06/17/04	07/02/04	Unfiltered					<0.46		
MW-36	55.81	2149.37	06/01/05	07/01/05	Unfiltered					<0.59		
MW-36	75.46	2129.722	05/31/06	06/20/06	Unfiltered					0.71 Jq		
MW-37	38.26	1999.99	05/20/02	05/21/02	Unfiltered					<5.4		
MW-37	33.49	2007.48	07/10/03	07/23/03	Unfiltered					<0.46		
MW-37	38.08	2002.89	06/18/04	06/29/04	Unfiltered					<0.46		
MW-37	15.58	2025.39	06/02/05	06/27/05	Unfiltered					<0.59		
MW-37	25.02	2015.954	05/31/06	06/07/06	Unfiltered					<0.43		
MW-38	47.09	1980.49	05/20/02	05/21/02	Unfiltered					<1.8		
MW-39	39.98	2101.56	05/20/02	05/29/02	Unfiltered					808		
MW-40	38.17	2085.52	05/20/02	05/24/02	Unfiltered	103	9.3	<0.058	7.4	1250	20.1	255
MW-40	39.96	2086.43	07/10/03	07/25/03	Unfiltered					930		
MW-40	43.82	2082.57	06/18/04	06/30/04	Unfiltered					250		
MW-40	35.02	2091.37	06/01/05	07/01/05	Unfiltered					530		

Consolidation Data Summary Table - Groundwater
Beaumont Site 1

	Water Level Data					Metals						
Sample Location	Depth to Water (feet below ground surface)	Groundwater Elevation (feet above mean sea level)	Elevation Date	Sample Date	Filter Status	Arsenic -mg/L	Antimony -mg/L	Barium -mg/L	Beryllium -mg/L	Calcium -mg/L	Cadmium -mg/L	Cobalt -mg/L
MW-31	81.02	2105.495	06/01/06	06/30/06	Unfiltered							
MW-32	84.89	2088.49	05/20/02	05/22/02	Unfiltered							
MW-32	89.71	2086.90	07/10/03	07/31/03	Unfiltered							
MW-32	92.88	2083.73	06/17/04	07/14/04	Unfiltered	<0.00308	<0.00209	<0.00071	<0.00017		<0.00035	<0.00069
MW-32	74.93	2101.683	05/31/06	06/29/06	Unfiltered	<0.00308			<0.000176		<0.000350	
MW-32	74.93	2101.683	05/31/06	06/29/06	Filtered	<0.00308			<0.000176		0.000523 Jq	
MW-34	47.15	2104.23	05/20/02	05/21/02	Unfiltered							
MW-34	54.71	2099.09	06/17/04	07/02/04	Unfiltered	<0.00308	<0.00209	0.172	<0.00017		<0.00035	<0.00069
MW-34	34.09	2119.71	06/01/05	07/05/05	Unfiltered	<0.00308	<0.00209	0.160	<0.000176		<0.000350	<0.000696
MW-34	36.12	2117.681	06/01/06	06/22/06	Unfiltered							
MW-35	66.71	2101.63	05/20/02	05/21/02	Unfiltered							
MW-35	70.18	2100.80	07/10/03	07/31/03	Unfiltered							
MW-35	73.91	2097.07	06/17/04	07/14/04	Unfiltered	<0.00308	<0.00209	0.0225	<0.00017		<0.00035	<0.00069
MW-35	42.87	2128.11	06/01/05	06/30/05	Unfiltered	<0.00308	<0.00209	0.0239	<0.000176		<0.000350	<0.000696
MW-35	54.67	2116.312	05/31/06	06/20/06	Unfiltered							
MW-36	96.45	2106.08	05/20/02	05/21/02	Unfiltered							
MW-36	75.88	2129.30	07/10/03	07/24/03	Unfiltered							
MW-36	87.85	2117.33	06/17/04	07/02/04	Unfiltered	<0.00308	<0.00209	0.0570	<0.00017		<0.00035	<0.00069
MW-36	55.81	2149.37	06/01/05	07/01/05	Unfiltered	<0.00308	<0.00209	0.120 Bk	<0.000176		<0.000350	<0.000696
MW-36	75.46	2129.722	05/31/06	06/20/06	Unfiltered							
MW-37	38.26	1999.99	05/20/02	05/21/02	Unfiltered							
MW-37	33.49	2007.48	07/10/03	07/23/03	Unfiltered							
MW-37	38.08	2002.89	06/18/04	06/29/04	Unfiltered	<0.00308	<0.00209	0.0154	<0.00017		<0.00035	<0.00069
MW-37	15.58	2025.39	06/02/05	06/27/05	Unfiltered	<0.00308	<0.00209	0.0557	<0.000176		<0.000350	<0.000696
MW-37	25.02	2015.954	05/31/06	06/07/06	Unfiltered							
MW-38	47.09	1980.49	05/20/02	05/21/02	Unfiltered							
MW-39	39.98	2101.56	05/20/02	05/29/02	Unfiltered							
MW-40	38.17	2085.52	05/20/02	05/24/02	Unfiltered	<0.00140	0.00210 BJaq	0.0225	<0.0000500	35.0 Bk	<0.0000950	<0.000180
MW-40	39.96	2086.43	07/10/03	07/25/03	Unfiltered							
MW-40	43.82	2082.57	06/18/04	06/30/04	Unfiltered	<0.00308	<0.00209	0.0212	<0.00017		<0.00035	<0.00069
MW-40	35.02	2091.37	06/01/05	07/01/05	Unfiltered	<0.00308	<0.00209	0.0844 Bk	<0.000176		<0.000350	<0.000696

Consolidation Data Summary Table - Groundwater
Beaumont Site 1

	Water Level Data					Metals						
Sample Location	Depth to Water (feet below ground surface)	Groundwater Elevation (feet above mean sea level)	Elevation Date	Sample Date	Filter Status	Chromium -mg/L	Copper -mg/L	Hexavalent chromium -ug/L	Lead -mg/L	Magnesium -mg/L	Mercury -mg/L	Molybdenum -mg/L
MW-31	81.02	2105.495	06/01/06	06/30/06	Unfiltered							
MW-32	84.89	2088.49	05/20/02	05/22/02	Unfiltered							
MW-32	89.71	2086.90	07/10/03	07/31/03	Unfiltered							
MW-32	92.88	2083.73	06/17/04	07/14/04	Unfiltered	<0.00035	<0.00134	0.51	<0.00236		<0.00006	0.0112
MW-32	74.93	2101.683	05/31/06	06/29/06	Unfiltered			0.41 Bk	<0.00236			
MW-32	74.93	2101.683	05/31/06	06/29/06	Filtered				<0.00236			
MW-34	47.15	2104.23	05/20/02	05/21/02	Unfiltered							
MW-34	54.71	2099.09	06/17/04	07/02/04	Unfiltered	<0.00035	<0.00134	1.3	<0.00236		<0.00006	<0.0008
MW-34	34.09	2119.71	06/01/05	07/05/05	Unfiltered	<0.000350	0.00521	1.8	<0.00236		<0.0000672	<0.000800
MW-34	36.12	2117.681	06/01/06	06/22/06	Unfiltered							
MW-35	66.71	2101.63	05/20/02	05/21/02	Unfiltered							
MW-35	70.18	2100.80	07/10/03	07/31/03	Unfiltered							
MW-35	73.91	2097.07	06/17/04	07/14/04	Unfiltered	<0.00035	<0.00134	1.2	<0.00236		<0.00006	<0.0008
MW-35	42.87	2128.11	06/01/05	06/30/05	Unfiltered	<0.000350	<0.00134	0.71	<0.00236		<0.0000672	<0.000800
MW-35	54.67	2116.312	05/31/06	06/20/06	Unfiltered							
MW-36	96.45	2106.08	05/20/02	05/21/02	Unfiltered							
MW-36	75.88	2129.30	07/10/03	07/24/03	Unfiltered							
MW-36	87.85	2117.33	06/17/04	07/02/04	Unfiltered	<0.00035	<0.00134	0.50	<0.00236		<0.00006	<0.0008
MW-36	55.81	2149.37	06/01/05	07/01/05	Unfiltered	<0.000350	<0.00134	0.46 Bk	<0.00236		<0.0000672	<0.000800
MW-36	75.46	2129.722	05/31/06	06/20/06	Unfiltered							
MW-37	38.26	1999.99	05/20/02	05/21/02	Unfiltered							
MW-37	33.49	2007.48	07/10/03	07/23/03	Unfiltered							
MW-37	38.08	2002.89	06/18/04	06/29/04	Unfiltered	<0.00035	<0.00134	<0.005	<0.00236		<0.00006	0.00649
MW-37	15.58	2025.39	06/02/05	06/27/05	Unfiltered	<0.000350	<0.00134	0.35	<0.00236		<0.0000672	0.00571
MW-37	25.02	2015.954	05/31/06	06/07/06	Unfiltered							
MW-38	47.09	1980.49	05/20/02	05/21/02	Unfiltered							
MW-39	39.98	2101.56	05/20/02	05/29/02	Unfiltered							
MW-40	38.17	2085.52	05/20/02	05/24/02	Unfiltered	0.00140 BJkq	<0.000720		<0.000660	2.42 Bk	0.000140 BJkq	0.000610 BJaq
MW-40	39.96	2086.43	07/10/03	07/25/03	Unfiltered							
MW-40	43.82	2082.57	06/18/04	06/30/04	Unfiltered	<0.00035	0.00567	0.39 Bk	<0.00236		<0.00006	<0.0008
MW-40	35.02	2091.37	06/01/05	07/01/05	Unfiltered	<0.000350	<0.00134	0.35 Bk	<0.00236		<0.0000672	<0.000800

Consolidation Data Summary Table - Groundwater
Beaumont Site 1

	Water Level Data					Metals							
Sample Location	Depth to Water (feet below ground surface)	Groundwater Elevation (feet above mean sea level)	Elevation Date	Sample Date	Filter Status	Nickel -mg/L	Potassium -mg/L	Silver -mg/L	Selenium -mg/L	Sodium -mg/L	Thallium -mg/L	Vanadium -mg/L	Zinc -mg/L
MW-31	81.02	2105.495	06/01/06	06/30/06	Unfiltered								
MW-32	84.89	2088.49	05/20/02	05/22/02	Unfiltered								
MW-32	89.71	2086.90	07/10/03	07/31/03	Unfiltered								
MW-32	92.88	2083.73	06/17/04	07/14/04	Unfiltered	<0.00137		<0.0004	<0.00295		<0.00233	<0.00031	<0.00084
MW-32	74.93	2101.683	05/31/06	06/29/06	Unfiltered								
MW-32	74.93	2101.683	05/31/06	06/29/06	Filtered								
MW-34	47.15	2104.23	05/20/02	05/21/02	Unfiltered								
MW-34	54.71	2099.09	06/17/04	07/02/04	Unfiltered	<0.00137		<0.0004	<0.00295		<0.00233	0.0199	<0.00084
MW-34	34.09	2119.71	06/01/05	07/05/05	Unfiltered	<0.00137		<0.000400	<0.00295		<0.00233	0.0133	<0.000848
MW-34	36.12	2117.681	06/01/06	06/22/06	Unfiltered								
MW-35	66.71	2101.63	05/20/02	05/21/02	Unfiltered								
MW-35	70.18	2100.80	07/10/03	07/31/03	Unfiltered								
MW-35	73.91	2097.07	06/17/04	07/14/04	Unfiltered	<0.00137		<0.0004	<0.00295		<0.00233	<0.00031	0.0152
MW-35	42.87	2128.11	06/01/05	06/30/05	Unfiltered	<0.00137		<0.000400	<0.00295		<0.00233	<0.000314	<0.000848
MW-35	54.67	2116.312	05/31/06	06/20/06	Unfiltered								
MW-36	96.45	2106.08	05/20/02	05/21/02	Unfiltered								
MW-36	75.88	2129.30	07/10/03	07/24/03	Unfiltered								
MW-36	87.85	2117.33	06/17/04	07/02/04	Unfiltered	<0.00137		<0.0004	<0.00295		<0.00233	<0.00031	<0.00084
MW-36	55.81	2149.37	06/01/05	07/01/05	Unfiltered	<0.00137		<0.000400	<0.00295		<0.00233	<0.000314	0.0346
MW-36	75.46	2129.722	05/31/06	06/20/06	Unfiltered								
MW-37	38.26	1999.99	05/20/02	05/21/02	Unfiltered								
MW-37	33.49	2007.48	07/10/03	07/23/03	Unfiltered								
MW-37	38.08	2002.89	06/18/04	06/29/04	Unfiltered	<0.00137		<0.0004	<0.00295		<0.00233	<0.00031	<0.00084
MW-37	15.58	2025.39	06/02/05	06/27/05	Unfiltered	0.00873		<0.000400	<0.00295		<0.00233	<0.000314	<0.000848
MW-37	25.02	2015.954	05/31/06	06/07/06	Unfiltered								
MW-38	47.09	1980.49	05/20/02	05/21/02	Unfiltered								
MW-39	39.98	2101.56	05/20/02	05/29/02	Unfiltered								
MW-40	38.17	2085.52	05/20/02	05/24/02	Unfiltered	0.00220 BJakq	1.58 Bk	<0.000250	0.00580 BJkq	30.6 Bk	0.00110 BJaq	0.00860 Jq	0.0111 Bk
MW-40	39.96	2086.43	07/10/03	07/25/03	Unfiltered								
MW-40	43.82	2082.57	06/18/04	06/30/04	Unfiltered	<0.00137		<0.0004	<0.00295		<0.00233	0.0108	0.0245 Bk
MW-40	35.02	2091.37	06/01/05	07/01/05	Unfiltered	<0.00137		<0.000400	<0.00295		<0.00233	0.0109	0.0241 Jf

Consolidation Data Summary Table - Groundwater
Beaumont Site 1

	Water Level Data					Wet Chemistry						
Sample Location	Depth to Water (feet below ground surface)	Groundwater Elevation (feet above mean sea level)	Elevation Date	Sample Date	Filter Status	Alkalinity, Bicarbonate (as CaCO3) -mg/L	Chloride -mg/L	Nitrite -mg/L	Nitrate -ug/L	Perchlorate -ug/L	Sulfate -mg/L	Total Dissolved Solids -mg/L
MW-40	36.44	2089.953	05/30/06	07/06/06	Unfiltered					790		
MW-42	8.05	2081.81	05/20/02	05/28/02	Unfiltered	111 Bk	9.7 Bk	<0.058	<0.019	37.4	26.9 Bk	219 Bk
MW-42	9.60	2082.95	07/11/03	07/30/03	Unfiltered					180		
MW-42	12.20	2080.35	06/17/04	07/01/04	Unfiltered					200		
MW-42	5.22	2087.33	06/01/05	06/28/05	Unfiltered					100		
MW-42	6.46	2086.09	05/30/06	06/09/06	Unfiltered					<0.43		
MW-43	5.41	2060.40	05/20/02	05/29/02	Unfiltered	79.6	6.4 Bk	<0.036	0.49 Bk	89.6	10.1 Bk	146 Bk
MW-43	6.25	2062.33	07/10/03	07/22/03	Unfiltered					110		
MW-43	7.38	2061.20	06/18/04	06/25/04	Unfiltered					140		
MW-43	3.68	2064.897	05/31/06	06/06/06	Unfiltered					72		
MW-43	3.68	2064.897	05/31/06	06/06/06	Filtered							
MW-45	0.00	2068.90	05/20/02	05/20/02	Unfiltered	64.9	6.4	<0.036	1.7	336	10.2	143
MW-45	0.00	2071.63	07/10/03	07/22/03	Unfiltered					320		
MW-45	0.00	2071.63	06/18/04	06/25/04	Unfiltered					300		
MW-45	0.00	2071.63	06/02/05	06/22/05	Unfiltered					210		
MW-45	0	2071.625	05/31/06	06/06/06	Unfiltered					190		
MW-45	0	2071.625	05/31/06	06/06/06	Filtered							
MW-46	51.82	2017.58	05/20/02	05/23/02	Unfiltered	159	7.4	<0.036	0.10	<36	10.5	254
MW-46	52.79	2019.38	06/18/04	06/29/04	Unfiltered					<0.46		
MW-46	37.49	2034.68	06/02/05	06/29/05	Unfiltered					37		
MW-46	46.12	2026.051	05/31/06	07/05/06	Unfiltered					5.2		
MW-47	0.00	2077.68	05/20/02	05/20/02	Unfiltered					12.5		
MW-47	0.00	2077.68	07/10/03	07/22/03	Unfiltered					16		
MW-47	0.00	2077.68	06/18/04	06/25/04	Unfiltered					17		
MW-47	0.00	2077.68	06/02/05	06/22/05	Unfiltered					19		
MW-47	0	2077.682	05/31/06	06/07/06	Unfiltered					9.4		
MW-48	10.29	2066.21	07/10/03	07/22/03	Unfiltered					<0.46		
MW-48	11.51	2064.99	06/18/04	06/25/04	Unfiltered					<0.46		
MW-48	6.6	2069.897	05/31/06	06/07/06	Unfiltered					<0.43		
MW-49	31.30	2099.62	07/11/03	07/25/03	Unfiltered					740		
MW-49	34.83	2096.09	06/17/04	07/01/04	Unfiltered					720		

Consolidation Data Summary Table - Groundwater
Beaumont Site 1

	Water Level Data					Metals						
Sample Location	Depth to Water (feet below ground surface)	Groundwater Elevation (feet above mean sea level)	Elevation Date	Sample Date	Filter Status	Arsenic -mg/L	Antimony -mg/L	Barium -mg/L	Beryllium -mg/L	Calcium -mg/L	Cadmium -mg/L	Cobalt -mg/L
MW-40	36.44	2089.953	05/30/06	07/06/06	Unfiltered							
MW-42	8.05	2081.81	05/20/02	05/28/02	Unfiltered	0.00600 Ba	0.00250 Jq	0.0872 Bk	<0.0000500	33.7	0.000200 Jq	0.000730 BJkq
MW-42	9.60	2082.95	07/11/03	07/30/03	Unfiltered							
MW-42	12.20	2080.35	06/17/04	07/01/04	Unfiltered	<0.00308	<0.00209	0.0987	<0.00017		<0.00035	<0.00069
MW-42	5.22	2087.33	06/01/05	06/28/05	Unfiltered	<0.00308	<0.00209	0.0717	<0.000176		<0.000350	<0.000696
MW-42	6.46	2086.09	05/30/06	06/09/06	Unfiltered							
MW-43	5.41	2060.40	05/20/02	05/29/02	Unfiltered	0.00220 BJkq	<0.00180	0.0808	<0.0000500	24.8	0.000150 BJkq	<0.000180
MW-43	6.25	2062.33	07/10/03	07/22/03	Unfiltered							
MW-43	7.38	2061.20	06/18/04	06/25/04	Unfiltered	<0.00308	<0.00209	0.0715	<0.00017		<0.00035	<0.00069
MW-43	3.68	2064.897	05/31/06	06/06/06	Unfiltered	<0.00308			<0.000176		<0.000350	
MW-43	3.68	2064.897	05/31/06	06/06/06	Filtered	<0.00308			<0.000176		<0.000350	
MW-45	0.00	2068.90	05/20/02	05/20/02	Unfiltered	0.00190 Jq	<0.00180	0.0728	<0.0000500	22.8	0.000620 BJakq	<0.000180
MW-45	0.00	2071.63	07/10/03	07/22/03	Unfiltered							
MW-45	0.00	2071.63	06/18/04	06/25/04	Unfiltered	<0.00308	<0.00209	0.0593	<0.00017		<0.00035	<0.00069
MW-45	0.00	2071.63	06/02/05	06/22/05	Unfiltered	<0.00308	<0.00209	0.0715	<0.000176		<0.000350	<0.000696
MW-45	0	2071.625	05/31/06	06/06/06	Unfiltered	<0.00308			<0.000176		<0.000350	
MW-45	0	2071.625	05/31/06	06/06/06	Filtered	<0.00308			<0.000176		<0.000350	
MW-46	51.82	2017.58	05/20/02	05/23/02	Unfiltered	<0.00140	0.00330 BJakq	0.130	<0.0000500	37.7	0.000350 BJkq	0.000390 BJaq
MW-46	52.79	2019.38	06/18/04	06/29/04	Unfiltered	<0.00308	<0.00209	0.109	<0.00017		<0.00035	<0.00069
MW-46	37.49	2034.68	06/02/05	06/29/05	Unfiltered	<0.00308	<0.00209	0.0709	<0.000176		<0.000350	<0.000696
MW-46	46.12	2026.051	05/31/06	07/05/06	Unfiltered							
MW-47	0.00	2077.68	05/20/02	05/20/02	Unfiltered							
MW-47	0.00	2077.68	07/10/03	07/22/03	Unfiltered							
MW-47	0.00	2077.68	06/18/04	06/25/04	Unfiltered	<0.00308	<0.00209	0.0608	<0.00017		<0.00035	<0.00069
MW-47	0.00	2077.68	06/02/05	06/22/05	Unfiltered	<0.00308	<0.00209	0.0684	<0.000176		<0.000350	<0.000696
MW-47	0	2077.682	05/31/06	06/07/06	Unfiltered							
MW-48	10.29	2066.21	07/10/03	07/22/03	Unfiltered							
MW-48	11.51	2064.99	06/18/04	06/25/04	Unfiltered	<0.00308	<0.00209	0.0671	<0.00017		<0.00035	<0.00069
MW-48	6.6	2069.897	05/31/06	06/07/06	Unfiltered							
MW-49	31.30	2099.62	07/11/03	07/25/03	Unfiltered							
MW-49	34.83	2096.09	06/17/04	07/01/04	Unfiltered	<0.00308	<0.00209	0.0789	<0.00017		<0.00035	<0.00069

Consolidation Data Summary Table - Groundwater
Beaumont Site 1

	Water Level Data					Metals						
Sample Location	Depth to Water (feet below ground surface)	Groundwater Elevation (feet above mean sea level)	Elevation Date	Sample Date	Filter Status	Chromium -mg/L	Copper -mg/L	Hexavalent chromium -ug/L	Lead -mg/L	Magnesium -mg/L	Mercury -mg/L	Molybdenum -mg/L
MW-40	36.44	2089.953	05/30/06	07/06/06	Unfiltered							
MW-42	8.05	2081.81	05/20/02	05/28/02	Unfiltered	0.00170 BJakq	0.00680 BJkq		0.00130 BJkq	5.12	0.000200 BJkq	0.00740 Bk
MW-42	9.60	2082.95	07/11/03	07/30/03	Unfiltered							
MW-42	12.20	2080.35	06/17/04	07/01/04	Unfiltered	<0.00035	<0.00134	<0.005	<0.00236		<0.00006	<0.0008
MW-42	5.22	2087.33	06/01/05	06/28/05	Unfiltered	<0.000350	<0.00134	<0.0050	<0.00236		<0.0000672	0.00528
MW-42	6.46	2086.09	05/30/06	06/09/06	Unfiltered							
MW-43	5.41	2060.40	05/20/02	05/29/02	Unfiltered	0.00100 BJkq	0.00130 BJkq		0.00110 BJkq	3.52	0.000110 BJkq	0.00590
MW-43	6.25	2062.33	07/10/03	07/22/03	Unfiltered							
MW-43	7.38	2061.20	06/18/04	06/25/04	Unfiltered	<0.00035	<0.00134	0.29 Bk	<0.00236		<0.00006	0.00709
MW-43	3.68	2064.897	05/31/06	06/06/06	Unfiltered			0.26	<0.00236			
MW-43	3.68	2064.897	05/31/06	06/06/06	Filtered				<0.00236			
MW-45	0.00	2068.90	05/20/02	05/20/02	Unfiltered	0.00150 BJkq	0.000980 BJakq		0.00220 BJakq	3.84	0.000110 BJkq	0.00740
MW-45	0.00	2071.63	07/10/03	07/22/03	Unfiltered							
MW-45	0.00	2071.63	06/18/04	06/25/04	Unfiltered	<0.00035	<0.00134	0.52 Bk	<0.00236		<0.00006	0.00786
MW-45	0.00	2071.63	06/02/05	06/22/05	Unfiltered	<0.000350	<0.00134	0.53	<0.00236		<0.0000672	0.00603
MW-45	0	2071.625	05/31/06	06/06/06	Unfiltered			0.22	<0.00236			
MW-45	0	2071.625	05/31/06	06/06/06	Filtered				<0.00236			
MW-46	51.82	2017.58	05/20/02	05/23/02	Unfiltered	0.00100 BJkq	0.00490 BJakq		0.000710 Jq	4.90	0.000160 BJkq	0.0105
MW-46	52.79	2019.38	06/18/04	06/29/04	Unfiltered	<0.00035	<0.00134	<0.005	<0.00236		<0.00006	0.00565
MW-46	37.49	2034.68	06/02/05	06/29/05	Unfiltered	<0.000350	<0.00134	0.99	<0.00236		<0.0000672	0.00714
MW-46	46.12	2026.051	05/31/06	07/05/06	Unfiltered							
MW-47	0.00	2077.68	05/20/02	05/20/02	Unfiltered							
MW-47	0.00	2077.68	07/10/03	07/22/03	Unfiltered							
MW-47	0.00	2077.68	06/18/04	06/25/04	Unfiltered	<0.00035	<0.00134	0.73 Bk	<0.00236		<0.00006	0.00612
MW-47	0.00	2077.68	06/02/05	06/22/05	Unfiltered	<0.000350	<0.00134	0.70	<0.00236		<0.0000672	0.00574
MW-47	0	2077.682	05/31/06	06/07/06	Unfiltered							
MW-48	10.29	2066.21	07/10/03	07/22/03	Unfiltered							
MW-48	11.51	2064.99	06/18/04	06/25/04	Unfiltered	<0.00035	<0.00134	0.25 Bk	<0.00236		<0.00006	<0.0008
MW-48	6.6	2069.897	05/31/06	06/07/06	Unfiltered							
MW-49	31.30	2099.62	07/11/03	07/25/03	Unfiltered							
MW-49	34.83	2096.09	06/17/04	07/01/04	Unfiltered	<0.00035	<0.00134	1.3	<0.00236		<0.00006	<0.0008

Consolidation Data Summary Table - Groundwater
Beaumont Site 1

	Water Level Data					Metals							
Sample Location	Depth to Water (feet below ground surface)	Groundwater Elevation (feet above mean sea level)	Elevation Date	Sample Date	Filter Status	Nickel -mg/L	Potassium -mg/L	Silver -mg/L	Selenium -mg/L	Sodium -mg/L	Thallium -mg/L	Vanadium -mg/L	Zinc -mg/L
MW-40	36.44	2089.953	05/30/06	07/06/06	Unfiltered								
MW-42	8.05	2081.81	05/20/02	05/28/02	Unfiltered	<0.000380	1.50 Ba	0.000810 BJakq	<0.00260	23.7	0.00320 BJakq	0.00200 BJkq	0.00260 BJkq
MW-42	9.60	2082.95	07/11/03	07/30/03	Unfiltered								
MW-42	12.20	2080.35	06/17/04	07/01/04	Unfiltered	<0.00137		<0.0004	<0.00295		<0.00233	<0.00031	<0.00084
MW-42	5.22	2087.33	06/01/05	06/28/05	Unfiltered	<0.00137		<0.000400	<0.00295		<0.00233	<0.000314	<0.000848
MW-42	6.46	2086.09	05/30/06	06/09/06	Unfiltered								
MW-43	5.41	2060.40	05/20/02	05/29/02	Unfiltered	<0.000380	1.32 Ba	<0.000250	<0.00260	15.3	0.00180 Jq	0.00310 Jq	0.00740 BJkq
MW-43	6.25	2062.33	07/10/03	07/22/03	Unfiltered								
MW-43	7.38	2061.20	06/18/04	06/25/04	Unfiltered	<0.00137		<0.0004	<0.00295		<0.00233	<0.00031	<0.00084
MW-43	3.68	2064.897	05/31/06	06/06/06	Unfiltered								
MW-43	3.68	2064.897	05/31/06	06/06/06	Filtered								
MW-45	0.00	2068.90	05/20/02	05/20/02	Unfiltered	0.00180 BJkq	2.58	<0.000250	<0.00260	14.2	0.000920 BJaq	0.00570 Jq	0.00820 BJkq
MW-45	0.00	2071.63	07/10/03	07/22/03	Unfiltered								
MW-45	0.00	2071.63	06/18/04	06/25/04	Unfiltered	<0.00137		<0.0004	<0.00295		<0.00233	<0.00031	<0.00084
MW-45	0.00	2071.63	06/02/05	06/22/05	Unfiltered	<0.00137		<0.000400	<0.00295		<0.00233	<0.000314	<0.000848
MW-45	0	2071.625	05/31/06	06/06/06	Unfiltered								
MW-45	0	2071.625	05/31/06	06/06/06	Filtered								
MW-46	51.82	2017.58	05/20/02	05/23/02	Unfiltered	0.00170 BJakq	1.54	0.000720 BJakq	<0.00260	26.5	0.00280 BJakq	0.00750 Jq	0.0106 Bk
MW-46	52.79	2019.38	06/18/04	06/29/04	Unfiltered	<0.00137		<0.0004	<0.00295		<0.00233	<0.00031	<0.00084
MW-46	37.49	2034.68	06/02/05	06/29/05	Unfiltered	<0.00137		<0.000400	<0.00295		<0.00233	<0.000314	0.0103
MW-46	46.12	2026.051	05/31/06	07/05/06	Unfiltered								
MW-47	0.00	2077.68	05/20/02	05/20/02	Unfiltered								
MW-47	0.00	2077.68	07/10/03	07/22/03	Unfiltered								
MW-47	0.00	2077.68	06/18/04	06/25/04	Unfiltered	<0.00137		<0.0004	<0.00295		<0.00233	0.00547	<0.00084
MW-47	0.00	2077.68	06/02/05	06/22/05	Unfiltered	<0.00137		<0.000400	<0.00295		<0.00233	0.00653	<0.000848
MW-47	0	2077.682	05/31/06	06/07/06	Unfiltered								
MW-48	10.29	2066.21	07/10/03	07/22/03	Unfiltered								
MW-48	11.51	2064.99	06/18/04	06/25/04	Unfiltered	<0.00137		<0.0004	<0.00295		<0.00233	<0.00031	<0.00084
MW-48	6.6	2069.897	05/31/06	06/07/06	Unfiltered								
MW-49	31.30	2099.62	07/11/03	07/25/03	Unfiltered								
MW-49	34.83	2096.09	06/17/04	07/01/04	Unfiltered	<0.00137		<0.0004	<0.00295		<0.00233	0.00585	<0.00084

Consolidation Data Summary Table - Groundwater
Beaumont Site 1

	Water Level Data					Wet Chemistry						
Sample Location	Depth to Water (feet below ground surface)	Groundwater Elevation (feet above mean sea level)	Elevation Date	Sample Date	Filter Status	Alkalinity, Bicarbonate (as CaCO3) -mg/L	Chloride -mg/L	Nitrite -mg/L	Nitrate -ug/L	Perchlorate -ug/L	Sulfate -mg/L	Total Dissolved Solids -mg/L
MW-49	8.51	2122.41	06/01/05	06/28/05	Unfiltered					940		
MW-49	16.78	2114.14	05/30/06	06/08/06	Unfiltered					400		
MW-50	47.50	2101.26	05/20/02	05/21/02	Unfiltered	60.7	5.8	<0.036	4.0	272	4.3	121
MW-51	41.70	2094.01	10/29/92	08/20/92	Unfiltered				25			
MW-52	39.75	2093.78	10/29/92	08/21/92	Unfiltered				24.6			
MW-53	56.12	2094.51	10/29/92	09/02/92	Unfiltered				4.7			
MW-53	56.41	2096.88	06/17/04	07/01/04	Unfiltered					550		
MW-53	27.59	2125.70	06/01/05	06/30/05	Unfiltered					160		
MW-53	37.56	2115.733	05/31/06	06/30/06	Unfiltered					190		
MW-54	56.02	2094.75	10/29/92	08/25/92	Unfiltered				33.5			
MW-54	56.31	2097.13	06/17/04	07/08/04	Unfiltered					1100		
MW-54	27.81	2125.63	06/01/05	07/01/05	Unfiltered					1100		
MW-54	37.34	2116.095	06/01/06	07/07/06	Unfiltered					450		
MW-55	68.98	2094.55	10/29/92	08/26/92	Unfiltered				10.6			
MW-55	69.32	2097.34	06/17/04	07/09/04	Unfiltered					770		
MW-55	50.13	2116.533	06/01/06	07/11/06	Unfiltered					1000		
MW-56A	51.22	2089.22	05/20/02	05/22/02	Unfiltered	58.6	13.7	<0.073	0.14	<1.8	11.7	184
MW-56A	54.44	2088.65	07/11/03	07/24/03	Unfiltered					<0.46		
MW-56A	57.85	2085.24	06/17/04	07/06/04	Unfiltered					<0.46		
MW-56A	41.9	2101.186	05/31/06	07/06/06	Unfiltered					<0.43		
MW-56B	38.66	2101.27	05/20/02	05/28/02	Unfiltered	86.9 Bk	8.6 Bk	<0.12	9.9	469	10.9 Bk	236 Bk
MW-56B	42.58	2100.00	07/11/03	07/29/03	Unfiltered					350		
MW-56B	45.78	2096.80	06/17/04	07/07/04	Unfiltered					330		
MW-56B	26.94	2115.64	05/31/06	06/29/06	Unfiltered					450		
MW-56C	45.82	2094.32	10/29/92	09/14/92	Unfiltered				6.2			
MW-56C	42.51	2100.26	07/11/03	07/30/03	Unfiltered					1500		
MW-56C	45.95	2096.82	06/17/04	07/08/04	Unfiltered					1100		
MW-56C	18.51	2124.26	06/01/05	06/28/05	Unfiltered					850		
MW-56C	27.37	2115.398	05/31/06	07/07/06	Unfiltered					910		
MW-56D	45.37	2094.48	10/29/92	09/14/92	Unfiltered				6			
MW-56D	42.06	2100.42	07/11/03	07/29/03	Unfiltered					650		

Consolidation Data Summary Table - Groundwater
Beaumont Site 1

	Water Level Data					Metals						
Sample Location	Depth to Water (feet below ground surface)	Groundwater Elevation (feet above mean sea level)	Elevation Date	Sample Date	Filter Status	Arsenic -mg/L	Antimony -mg/L	Barium -mg/L	Beryllium -mg/L	Calcium -mg/L	Cadmium -mg/L	Cobalt -mg/L
MW-49	8.51	2122.41	06/01/05	06/28/05	Unfiltered	<0.00308	<0.00209	0.0863	<0.000176		<0.000350	<0.000696
MW-49	16.78	2114.14	05/30/06	06/08/06	Unfiltered							
MW-50	47.50	2101.26	05/20/02	05/21/02	Unfiltered	0.00250 Jq	<0.00180	0.0715	<0.0000500	18.6	0.000390 BJakq	0.000210 Jq
MW-51	41.70	2094.01	10/29/92	08/20/92	Unfiltered							
MW-52	39.75	2093.78	10/29/92	08/21/92	Unfiltered							
MW-53	56.12	2094.51	10/29/92	09/02/92	Unfiltered							
MW-53	56.41	2096.88	06/17/04	07/01/04	Unfiltered	<0.00308	<0.00209	0.0735	<0.00017		<0.00035	<0.00069
MW-53	27.59	2125.70	06/01/05	06/30/05	Unfiltered	<0.00308	<0.00209	0.0507	<0.000176		<0.000350	<0.000696
MW-53	37.56	2115.733	05/31/06	06/30/06	Unfiltered							
MW-54	56.02	2094.75	10/29/92	08/25/92	Unfiltered							
MW-54	56.31	2097.13	06/17/04	07/08/04	Unfiltered	<0.00308	<0.00209	0.0873	<0.00017		<0.00035	<0.00069
MW-54	27.81	2125.63	06/01/05	07/01/05	Unfiltered	<0.00308	<0.00209	0.153 Bk	<0.000176		<0.000350	<0.000696
MW-54	37.34	2116.095	06/01/06	07/07/06	Unfiltered							
MW-55	68.98	2094.55	10/29/92	08/26/92	Unfiltered							
MW-55	69.32	2097.34	06/17/04	07/09/04	Unfiltered	<0.00308	<0.00209	0.0806	<0.00017		<0.00035	<0.00069
MW-55	50.13	2116.533	06/01/06	07/11/06	Unfiltered							
MW-56A	51.22	2089.22	05/20/02	05/22/02	Unfiltered	<0.00150	0.00370 BJkq	0.00620 Jq	<0.0000930	2.89	<0.000300	0.000390 BJaq
MW-56A	54.44	2088.65	07/11/03	07/24/03	Unfiltered							
MW-56A	57.85	2085.24	06/17/04	07/06/04	Unfiltered	<0.00308	<0.00209	<0.00071	<0.00017		<0.00035	<0.00069
MW-56A	41.9	2101.186	05/31/06	07/06/06	Unfiltered							
MW-56B	38.66	2101.27	05/20/02	05/28/02	Unfiltered	0.00520 Ba	<0.00180	0.0644 Bk	0.0000580 BJkq	27.6	<0.0000950	0.000220 BJkq
MW-56B	42.58	2100.00	07/11/03	07/29/03	Unfiltered							
MW-56B	45.78	2096.80	06/17/04	07/07/04	Unfiltered	<0.00308	<0.00209	0.0662	<0.00017		<0.00035	<0.00069
MW-56B	26.94	2115.64	05/31/06	06/29/06	Unfiltered							
MW-56C	45.82	2094.32	10/29/92	09/14/92	Unfiltered							
MW-56C	42.51	2100.26	07/11/03	07/30/03	Unfiltered							
MW-56C	45.95	2096.82	06/17/04	07/08/04	Unfiltered	<0.00308	<0.00209	0.0691	<0.00017		<0.00035	<0.00069
MW-56C	18.51	2124.26	06/01/05	06/28/05	Unfiltered	<0.00308	<0.00209	0.0940	<0.000176		<0.000350	<0.000696
MW-56C	27.37	2115.398	05/31/06	07/07/06	Unfiltered							
MW-56D	45.37	2094.48	10/29/92	09/14/92	Unfiltered							
MW-56D	42.06	2100.42	07/11/03	07/29/03	Unfiltered							

Consolidation Data Summary Table - Groundwater
Beaumont Site 1

	Water Level Data					Metals						
Sample Location	Depth to Water (feet below ground surface)	Groundwater Elevation (feet above mean sea level)	Elevation Date	Sample Date	Filter Status	Chromium -mg/L	Copper -mg/L	Hexavalent chromium -ug/L	Lead -mg/L	Magnesium -mg/L	Mercury -mg/L	Molybdenum -mg/L
MW-49	8.51	2122.41	06/01/05	06/28/05	Unfiltered	<0.000350	<0.00134	2.3	<0.00236		<0.0000672	<0.000800
MW-49	16.78	2114.14	05/30/06	06/08/06	Unfiltered							
MW-50	47.50	2101.26	05/20/02	05/21/02	Unfiltered	0.00300 BJkq	<0.000720		0.00280 BJakq	3.24	0.000150 BJkq	0.00260 BJkq
MW-51	41.70	2094.01	10/29/92	08/20/92	Unfiltered							
MW-52	39.75	2093.78	10/29/92	08/21/92	Unfiltered							
MW-53	56.12	2094.51	10/29/92	09/02/92	Unfiltered							
MW-53	56.41	2096.88	06/17/04	07/01/04	Unfiltered	<0.00035	<0.00134	1.8	<0.00236		<0.00006	<0.0008
MW-53	27.59	2125.70	06/01/05	06/30/05	Unfiltered	<0.000350	<0.00134	0.88	<0.00236		<0.0000672	<0.000800
MW-53	37.56	2115.733	05/31/06	06/30/06	Unfiltered							
MW-54	56.02	2094.75	10/29/92	08/25/92	Unfiltered							
MW-54	56.31	2097.13	06/17/04	07/08/04	Unfiltered	<0.00035	<0.00134	2.5	<0.00236		<0.00006	<0.0008
MW-54	27.81	2125.63	06/01/05	07/01/05	Unfiltered	<0.000350	<0.00134	2.3	<0.00236		<0.0000672	<0.000800
MW-54	37.34	2116.095	06/01/06	07/07/06	Unfiltered							
MW-55	68.98	2094.55	10/29/92	08/26/92	Unfiltered							
MW-55	69.32	2097.34	06/17/04	07/09/04	Unfiltered	<0.00035	<0.00134	1.6	<0.00236		<0.00006	<0.0008
MW-55	50.13	2116.533	06/01/06	07/11/06	Unfiltered							
MW-56A	51.22	2089.22	05/20/02	05/22/02	Unfiltered	0.00510 Bk	0.00150 BJakq		0.00140 Jq	1.03	0.000260 BJkq	0.0129
MW-56A	54.44	2088.65	07/11/03	07/24/03	Unfiltered							
MW-56A	57.85	2085.24	06/17/04	07/06/04	Unfiltered	<0.00035	<0.00134	0.40	<0.00236		<0.00006	0.0124
MW-56A	41.9	2101.186	05/31/06	07/06/06	Unfiltered							
MW-56B	38.66	2101.27	05/20/02	05/28/02	Unfiltered	0.00170 BJakq	0.00470 BJkq		0.00190 BJkq	4.87	0.000150 BJkq	0.00260 BJkq
MW-56B	42.58	2100.00	07/11/03	07/29/03	Unfiltered							
MW-56B	45.78	2096.80	06/17/04	07/07/04	Unfiltered	<0.00035	<0.00134	0.77	<0.00236		<0.00006	<0.0008
MW-56B	26.94	2115.64	05/31/06	06/29/06	Unfiltered							
MW-56C	45.82	2094.32	10/29/92	09/14/92	Unfiltered							
MW-56C	42.51	2100.26	07/11/03	07/30/03	Unfiltered							
MW-56C	45.95	2096.82	06/17/04	07/08/04	Unfiltered	<0.00035	<0.00134	2.6	<0.00236		<0.00006	<0.0008
MW-56C	18.51	2124.26	06/01/05	06/28/05	Unfiltered	<0.000350	<0.00134	2.2	<0.00236		<0.0000672	<0.000800
MW-56C	27.37	2115.398	05/31/06	07/07/06	Unfiltered							
MW-56D	45.37	2094.48	10/29/92	09/14/92	Unfiltered							
MW-56D	42.06	2100.42	07/11/03	07/29/03	Unfiltered							

Consolidation Data Summary Table - Groundwater
Beaumont Site 1

	Water Level Data					Metals							
Sample Location	Depth to Water (feet below ground surface)	Groundwater Elevation (feet above mean sea level)	Elevation Date	Sample Date	Filter Status	Nickel -mg/L	Potassium -mg/L	Silver -mg/L	Selenium -mg/L	Sodium -mg/L	Thallium -mg/L	Vanadium -mg/L	Zinc -mg/L
MW-49	8.51	2122.41	06/01/05	06/28/05	Unfiltered	<0.00137		<0.000400	<0.00295		<0.00233	<0.000314	<0.000848
MW-49	16.78	2114.14	05/30/06	06/08/06	Unfiltered								
MW-50	47.50	2101.26	05/20/02	05/21/02	Unfiltered	0.00310 BJkq	1.10	0.000690 BJakq	<0.00260	11.3	<0.000750	0.00450 Jq	0.0101 Bk
MW-51	41.70	2094.01	10/29/92	08/20/92	Unfiltered								
MW-52	39.75	2093.78	10/29/92	08/21/92	Unfiltered								
MW-53	56.12	2094.51	10/29/92	09/02/92	Unfiltered								
MW-53	56.41	2096.88	06/17/04	07/01/04	Unfiltered	<0.00137		<0.0004	<0.00295		<0.00233	<0.00031	<0.00084
MW-53	27.59	2125.70	06/01/05	06/30/05	Unfiltered	<0.00137		<0.000400	<0.00295		<0.00233	<0.000314	0.0149 Bk
MW-53	37.56	2115.733	05/31/06	06/30/06	Unfiltered								
MW-54	56.02	2094.75	10/29/92	08/25/92	Unfiltered								
MW-54	56.31	2097.13	06/17/04	07/08/04	Unfiltered	<0.00137		<0.0004	<0.00295		<0.00233	<0.00031	0.0243
MW-54	27.81	2125.63	06/01/05	07/01/05	Unfiltered	<0.00137		<0.000400	<0.00295		<0.00233	<0.000314	0.0459
MW-54	37.34	2116.095	06/01/06	07/07/06	Unfiltered								
MW-55	68.98	2094.55	10/29/92	08/26/92	Unfiltered								
MW-55	69.32	2097.34	06/17/04	07/09/04	Unfiltered	<0.00137		<0.0004	<0.00295		<0.00233	<0.00031	<0.00084
MW-55	50.13	2116.533	06/01/06	07/11/06	Unfiltered								
MW-56A	51.22	2089.22	05/20/02	05/22/02	Unfiltered	0.00150 BJakq	1.65	<0.000900	<0.00250	57.7	<0.000850	<0.000480	0.0665 Bk
MW-56A	54.44	2088.65	07/11/03	07/24/03	Unfiltered								
MW-56A	57.85	2085.24	06/17/04	07/06/04	Unfiltered	<0.00137		<0.0004	<0.00295		<0.00233	<0.00031	<0.00084
MW-56A	41.9	2101.186	05/31/06	07/06/06	Unfiltered								
MW-56B	38.66	2101.27	05/20/02	05/28/02	Unfiltered	0.00170 BJkq	0.647 Bak	0.000370 BJakq	<0.00260	30.6	0.00460 BJakq	0.00780 BJkq	0.00700 BJkq
MW-56B	42.58	2100.00	07/11/03	07/29/03	Unfiltered								
MW-56B	45.78	2096.80	06/17/04	07/07/04	Unfiltered	<0.00137		<0.0004	<0.00295		<0.00233	0.00775	<0.00084
MW-56B	26.94	2115.64	05/31/06	06/29/06	Unfiltered								
MW-56C	45.82	2094.32	10/29/92	09/14/92	Unfiltered								
MW-56C	42.51	2100.26	07/11/03	07/30/03	Unfiltered								
MW-56C	45.95	2096.82	06/17/04	07/08/04	Unfiltered	<0.00137		<0.0004	<0.00295		<0.00233	<0.00031	0.0101
MW-56C	18.51	2124.26	06/01/05	06/28/05	Unfiltered	<0.00137		<0.000400	<0.00295		<0.00233	<0.000314	<0.000848
MW-56C	27.37	2115.398	05/31/06	07/07/06	Unfiltered								
MW-56D	45.37	2094.48	10/29/92	09/14/92	Unfiltered								
MW-56D	42.06	2100.42	07/11/03	07/29/03	Unfiltered								

Consolidation Data Summary Table - Groundwater
Beaumont Site 1

	Water Level Data					Wet Chemistry						
Sample Location	Depth to Water (feet below ground surface)	Groundwater Elevation (feet above mean sea level)	Elevation Date	Sample Date	Filter Status	Alkalinity, Bicarbonate (as CaCO3) -mg/L	Chloride -mg/L	Nitrite -mg/L	Nitrate -ug/L	Perchlorate -ug/L	Sulfate -mg/L	Total Dissolved Solids -mg/L
MW-56D	45.72	2096.76	06/17/04	07/08/04	Unfiltered					660		
MW-56D	26.89	2115.593	05/31/06	07/11/06	Unfiltered					670		
MW-57A	41.94	2101.40	05/20/02	05/29/02	Unfiltered	61.8 Bk	7.0 Bk	<0.12	8.7	1250	9.8 Bk	181 Bk
MW-57A	49.08	2096.90	06/17/04	07/07/04	Unfiltered					1000		
MW-57A	30.18	2115.801	05/31/06	07/05/06	Unfiltered					940		
MW-57B	48.90	2094.68	10/29/92	09/17/92	Unfiltered				8.2			
MW-57B	42.13	2101.45	05/20/02	05/28/02	Unfiltered					608		
MW-57B	49.22	2096.97	06/17/04	07/07/04	Unfiltered					350		
MW-57B	30.35	2115.844	05/31/06	07/11/06	Unfiltered					670		
MW-57B	30.35	2115.844	05/31/06	07/11/06	Filtered							
MW-57C	48.74	2094.64	10/29/92	09/17/92	Unfiltered				8			
MW-57C	49.04	2096.98	06/17/04	07/07/04	Unfiltered					680		
MW-57C	30.15	2115.874	05/31/06	07/07/06	Unfiltered					590		
MW-57D	49.17	2096.93	06/17/04	07/07/04	Unfiltered					1300		
MW-57D	21.32	2124.78	06/01/05	06/27/05	Unfiltered					1100		
MW-57D	30.35	2115.75	05/31/06	07/10/06	Unfiltered					830		
MW-57D	30.35	2115.75	05/31/06	07/10/06	Filtered							
MW-58A	43.94	2094.12	10/29/92	09/17/92	Unfiltered				7.7			
MW-58A	40.62	2100.11	07/11/03	07/24/03	Unfiltered					18		
MW-58A	44.24	2096.49	06/17/04	07/06/04	Unfiltered					260		
MW-58A	25.65	2115.078	05/30/06	06/14/06	Unfiltered					520		
MW-58B	40.61	2100.17	07/11/03	07/29/03	Unfiltered					440		
MW-58B	44.10	2096.68	06/17/04	07/06/04	Unfiltered					350		
MW-58B	25.53	2115.252	05/30/06	06/14/06	Unfiltered					910		
MW-58C	40.93	2100.09	07/11/03	07/28/03	Unfiltered					1100		
MW-58C	44.45	2096.57	06/17/04	07/06/04	Unfiltered					1300		
MW-58C	25.94	2115.075	05/30/06	06/14/06	Unfiltered					620		
MW-58D	37.40	2100.91	05/20/02	05/29/02	Unfiltered	64.9 Bk	7.4 Bk	<0.12	7.9	798	9.9 Bk	192 Bk
MW-58D	40.87	2100.07	07/11/03	07/29/03	Unfiltered					650		
MW-58D	44.42	2096.52	06/17/04	07/06/04	Unfiltered					320		
MW-58D	16.45	2124.49	06/01/05	06/28/05	Unfiltered					770		

Consolidation Data Summary Table - Groundwater
Beaumont Site 1

	Water Level Data					Metals						
Sample Location	Depth to Water (feet below ground surface)	Groundwater Elevation (feet above mean sea level)	Elevation Date	Sample Date	Filter Status	Arsenic -mg/L	Antimony -mg/L	Barium -mg/L	Beryllium -mg/L	Calcium -mg/L	Cadmium -mg/L	Cobalt -mg/L
MW-56D	45.72	2096.76	06/17/04	07/08/04	Unfiltered	<0.00308	<0.00209	0.123	<0.00017		<0.00035	<0.00069
MW-56D	26.89	2115.593	05/31/06	07/11/06	Unfiltered							
MW-57A	41.94	2101.40	05/20/02	05/29/02	Unfiltered	0.00150 BJkq	<0.00180	0.0861	<0.0000500	26.5	<0.0000950	0.000230 BJkq
MW-57A	49.08	2096.90	06/17/04	07/07/04	Unfiltered	<0.00308	<0.00209	0.0964	<0.00017		<0.00035	<0.00069
MW-57A	30.18	2115.801	05/31/06	07/05/06	Unfiltered							
MW-57B	48.90	2094.68	10/29/92	09/17/92	Unfiltered							
MW-57B	42.13	2101.45	05/20/02	05/28/02	Unfiltered							
MW-57B	49.22	2096.97	06/17/04	07/07/04	Unfiltered	<0.00308	<0.00209	0.0664	<0.00017		<0.00035	<0.00069
MW-57B	30.35	2115.844	05/31/06	07/11/06	Unfiltered	<0.00308			<0.000176		<0.000350	
MW-57B	30.35	2115.844	05/31/06	07/11/06	Filtered	<0.00308			<0.000176		<0.000350	
MW-57C	48.74	2094.64	10/29/92	09/17/92	Unfiltered							
MW-57C	49.04	2096.98	06/17/04	07/07/04	Unfiltered	<0.00308	<0.00209	0.0787	<0.00017		<0.00035	<0.00069
MW-57C	30.15	2115.874	05/31/06	07/07/06	Unfiltered							
MW-57D	49.17	2096.93	06/17/04	07/07/04	Unfiltered	<0.00308	<0.00209	0.0943	<0.00017		<0.00035	<0.00069
MW-57D	21.32	2124.78	06/01/05	06/27/05	Unfiltered	<0.00308	<0.00209	0.0971	<0.000176		<0.000350	<0.000696
MW-57D	30.35	2115.75	05/31/06	07/10/06	Unfiltered	<0.00308			<0.000176		<0.000350	
MW-57D	30.35	2115.75	05/31/06	07/10/06	Filtered	<0.00308			<0.000176		<0.000350	
MW-58A	43.94	2094.12	10/29/92	09/17/92	Unfiltered							
MW-58A	40.62	2100.11	07/11/03	07/24/03	Unfiltered							
MW-58A	44.24	2096.49	06/17/04	07/06/04	Unfiltered	<0.00308	<0.00209	0.0841	<0.00017		<0.00035	<0.00069
MW-58A	25.65	2115.078	05/30/06	06/14/06	Unfiltered							
MW-58B	40.61	2100.17	07/11/03	07/29/03	Unfiltered							
MW-58B	44.10	2096.68	06/17/04	07/06/04	Unfiltered	<0.00308	<0.00209	0.0712	<0.00017		<0.00035	<0.00069
MW-58B	25.53	2115.252	05/30/06	06/14/06	Unfiltered							
MW-58C	40.93	2100.09	07/11/03	07/28/03	Unfiltered							
MW-58C	44.45	2096.57	06/17/04	07/06/04	Unfiltered	<0.00308	<0.00209	0.0800	<0.00017		<0.00035	<0.00069
MW-58C	25.94	2115.075	05/30/06	06/14/06	Unfiltered							
MW-58D	37.40	2100.91	05/20/02	05/29/02	Unfiltered	0.00390 BJkq	<0.00180	0.0602	<0.0000500	25.7	0.000240 BJkq	0.00210 BJkq
MW-58D	40.87	2100.07	07/11/03	07/29/03	Unfiltered							
MW-58D	44.42	2096.52	06/17/04	07/06/04	Unfiltered	<0.00308	<0.00209	0.0663	<0.00017		<0.00035	<0.00069
MW-58D	16.45	2124.49	06/01/05	06/28/05	Unfiltered	<0.00308	<0.00209	0.0801	<0.000176		<0.000350	<0.000696

Consolidation Data Summary Table - Groundwater
Beaumont Site 1

	Water Level Data					Metals						
Sample Location	Depth to Water (feet below ground surface)	Groundwater Elevation (feet above mean sea level)	Elevation Date	Sample Date	Filter Status	Chromium -mg/L	Copper -mg/L	Hexavalent chromium -ug/L	Lead -mg/L	Magnesium -mg/L	Mercury -mg/L	Molybdenum -mg/L
MW-56D	45.72	2096.76	06/17/04	07/08/04	Unfiltered	<0.00035	<0.00134	1.5	<0.00236		<0.00006	<0.0008
MW-56D	26.89	2115.593	05/31/06	07/11/06	Unfiltered							
MW-57A	41.94	2101.40	05/20/02	05/29/02	Unfiltered	0.00380 BJkq	0.000950 BJkq		<0.000660	4.97	0.000120 BJkq	0.00310 BJkq
MW-57A	49.08	2096.90	06/17/04	07/07/04	Unfiltered	<0.00035	<0.00134	2.2	<0.00236		<0.00006	<0.0008
MW-57A	30.18	2115.801	05/31/06	07/05/06	Unfiltered							
MW-57B	48.90	2094.68	10/29/92	09/17/92	Unfiltered							
MW-57B	42.13	2101.45	05/20/02	05/28/02	Unfiltered							
MW-57B	49.22	2096.97	06/17/04	07/07/04	Unfiltered	<0.00035	<0.00134	3.1	<0.00236		<0.00006	<0.0008
MW-57B	30.35	2115.844	05/31/06	07/11/06	Unfiltered			1.5	<0.00236			
MW-57B	30.35	2115.844	05/31/06	07/11/06	Filtered				<0.00236			
MW-57C	48.74	2094.64	10/29/92	09/17/92	Unfiltered							
MW-57C	49.04	2096.98	06/17/04	07/07/04	Unfiltered	<0.00035	<0.00134	2.4	<0.00236		<0.00006	<0.0008
MW-57C	30.15	2115.874	05/31/06	07/07/06	Unfiltered							
MW-57D	49.17	2096.93	06/17/04	07/07/04	Unfiltered	<0.00035	<0.00134	2.7	<0.00236		<0.00006	<0.0008
MW-57D	21.32	2124.78	06/01/05	06/27/05	Unfiltered	<0.000350	<0.00134	2.5	<0.00236		<0.0000672	<0.000800
MW-57D	30.35	2115.75	05/31/06	07/10/06	Unfiltered			2.3	<0.00236			
MW-57D	30.35	2115.75	05/31/06	07/10/06	Filtered				<0.00236			
MW-58A	43.94	2094.12	10/29/92	09/17/92	Unfiltered							
MW-58A	40.62	2100.11	07/11/03	07/24/03	Unfiltered							
MW-58A	44.24	2096.49	06/17/04	07/06/04	Unfiltered	<0.00035	<0.00134	2.8	<0.00236		<0.00006	<0.0008
MW-58A	25.65	2115.078	05/30/06	06/14/06	Unfiltered							
MW-58B	40.61	2100.17	07/11/03	07/29/03	Unfiltered							
MW-58B	44.10	2096.68	06/17/04	07/06/04	Unfiltered	<0.00035	<0.00134	2.9	<0.00236		<0.00006	<0.0008
MW-58B	25.53	2115.252	05/30/06	06/14/06	Unfiltered							
MW-58C	40.93	2100.09	07/11/03	07/28/03	Unfiltered							
MW-58C	44.45	2096.57	06/17/04	07/06/04	Unfiltered	<0.00035	<0.00134	2.7	<0.00236		<0.00006	<0.0008
MW-58C	25.94	2115.075	05/30/06	06/14/06	Unfiltered							
MW-58D	37.40	2100.91	05/20/02	05/29/02	Unfiltered	0.00550 Bk	0.00500 BJkq		0.00130 BJkq	4.97	0.000110 BJkq	0.00240 BJkq
MW-58D	40.87	2100.07	07/11/03	07/29/03	Unfiltered							
MW-58D	44.42	2096.52	06/17/04	07/06/04	Unfiltered	<0.00035	<0.00134	3.1	<0.00236		<0.00006	<0.0008
MW-58D	16.45	2124.49	06/01/05	06/28/05	Unfiltered	<0.000350	<0.00134	2.0	<0.00236		<0.0000672	<0.000800

Consolidation Data Summary Table - Groundwater
Beaumont Site 1

	Water Level Data					Metals							
Sample Location	Depth to Water (feet below ground surface)	Groundwater Elevation (feet above mean sea level)	Elevation Date	Sample Date	Filter Status	Nickel -mg/L	Potassium -mg/L	Silver -mg/L	Selenium -mg/L	Sodium -mg/L	Thallium -mg/L	Vanadium -mg/L	Zinc -mg/L
MW-56D	45.72	2096.76	06/17/04	07/08/04	Unfiltered	<0.00137		<0.0004	<0.00295		<0.00233	0.00631	<0.00084
MW-56D	26.89	2115.593	05/31/06	07/11/06	Unfiltered								
MW-57A	41.94	2101.40	05/20/02	05/29/02	Unfiltered	0.00480 BJkq	1.45 Ba	<0.000250	<0.00260	18.6	0.00170 Jq	0.00350 Jq	0.00460 BJkq
MW-57A	49.08	2096.90	06/17/04	07/07/04	Unfiltered	<0.00137		<0.0004	<0.00295		<0.00233	<0.00031	<0.00084
MW-57A	30.18	2115.801	05/31/06	07/05/06	Unfiltered								
MW-57B	48.90	2094.68	10/29/92	09/17/92	Unfiltered								
MW-57B	42.13	2101.45	05/20/02	05/28/02	Unfiltered								
MW-57B	49.22	2096.97	06/17/04	07/07/04	Unfiltered	<0.00137		<0.0004	<0.00295		<0.00233	0.00536	<0.00084
MW-57B	30.35	2115.844	05/31/06	07/11/06	Unfiltered								
MW-57B	30.35	2115.844	05/31/06	07/11/06	Filtered								
MW-57C	48.74	2094.64	10/29/92	09/17/92	Unfiltered								
MW-57C	49.04	2096.98	06/17/04	07/07/04	Unfiltered	<0.00137		<0.0004	<0.00295		<0.00233	<0.00031	<0.00084
MW-57C	30.15	2115.874	05/31/06	07/07/06	Unfiltered								
MW-57D	49.17	2096.93	06/17/04	07/07/04	Unfiltered	<0.00137		<0.0004	<0.00295		<0.00233	<0.00031	<0.00084
MW-57D	21.32	2124.78	06/01/05	06/27/05	Unfiltered	<0.00137		<0.000400	<0.00295		<0.00233	<0.000314	<0.000848
MW-57D	30.35	2115.75	05/31/06	07/10/06	Unfiltered								
MW-57D	30.35	2115.75	05/31/06	07/10/06	Filtered								
MW-58A	43.94	2094.12	10/29/92	09/17/92	Unfiltered								
MW-58A	40.62	2100.11	07/11/03	07/24/03	Unfiltered								
MW-58A	44.24	2096.49	06/17/04	07/06/04	Unfiltered	<0.00137		<0.0004	<0.00295		<0.00233	<0.00031	<0.00084
MW-58A	25.65	2115.078	05/30/06	06/14/06	Unfiltered								
MW-58B	40.61	2100.17	07/11/03	07/29/03	Unfiltered								
MW-58B	44.10	2096.68	06/17/04	07/06/04	Unfiltered	<0.00137		<0.0004	<0.00295		<0.00233	<0.00031	<0.00084
MW-58B	25.53	2115.252	05/30/06	06/14/06	Unfiltered								
MW-58C	40.93	2100.09	07/11/03	07/28/03	Unfiltered								
MW-58C	44.45	2096.57	06/17/04	07/06/04	Unfiltered	<0.00137		<0.0004	<0.00295		<0.00233	<0.00031	<0.00084
MW-58C	25.94	2115.075	05/30/06	06/14/06	Unfiltered								
MW-58D	37.40	2100.91	05/20/02	05/29/02	Unfiltered	0.00670	1.24 Bak	<0.000250	<0.00260	20.4	<0.000750	0.00450 Jq	0.0156 Bk
MW-58D	40.87	2100.07	07/11/03	07/29/03	Unfiltered								
MW-58D	44.42	2096.52	06/17/04	07/06/04	Unfiltered	<0.00137		<0.0004	<0.00295		<0.00233	<0.00031	0.0109
MW-58D	16.45	2124.49	06/01/05	06/28/05	Unfiltered	<0.00137		<0.000400	<0.00295		<0.00233	0.00537	<0.000848

Consolidation Data Summary Table - Groundwater
Beaumont Site 1

	Water Level Data					Wet Chemistry						
Sample Location	Depth to Water (feet below ground surface)	Groundwater Elevation (feet above mean sea level)	Elevation Date	Sample Date	Filter Status	Alkalinity, Bicarbonate (as CaCO3) -mg/L	Chloride -mg/L	Nitrite -mg/L	Nitrate -ug/L	Perchlorate -ug/L	Sulfate -mg/L	Total Dissolved Solids -mg/L
MW-58D	25.87	2115.072	05/30/06	06/14/06	Unfiltered					820		
MW-59A	86.50	2090.45	10/29/92	08/28/92	Unfiltered				10.4			
MW-59A	78.24	2098.71	05/20/02	05/23/02	Unfiltered					9.8		
MW-59B	73.65	2103.53	05/20/02	05/30/02	Unfiltered	60.7	8.7 Bk	<0.23	17.2	5400	16.4 Bk	282
MW-59C	84.82	2091.89	10/29/92	09/16/92	Unfiltered				2.5			
MW-59C	79.73	2100.20	07/14/03	07/28/03	Unfiltered					4300		
MW-59C	82.93	2097.00	06/17/04	07/14/04	Unfiltered					4100		
MW-59C	63.42	2116.509	06/01/06	07/10/06	Unfiltered					4900		
MW-59D	83.15	2094.17	10/29/92	09/16/92	Unfiltered				33			
MW-59D	79.05	2101.48	07/14/03	07/29/03	Unfiltered					4600		
MW-59D	82.80	2097.73	06/17/04	07/14/04	Unfiltered					5000		
MW-59D	84.68	2095.85	12/13/04	12/16/04	Unfiltered					5300		
MW-59D	55.03	2125.50	06/01/05	07/06/05	Unfiltered					6200		
MW-59D	60.14	2120.39	11/28/05	12/14/05	Unfiltered					6700		
MW-59D	63.45	2117.077	06/01/06	07/12/06	Unfiltered					6900		
MW-59D	63.45	2117.077	06/01/06	07/12/06	Filtered							
MW-59D	66.74	2113.787	12/01/06	12/07/06	Unfiltered					7080		
MW-60A	77.77	2101.58	05/20/02	05/24/02	Unfiltered					<1.8		
MW-60A	85.28	2097.31	06/17/04	07/16/04	Unfiltered					4400		
MW-60A	87.04	2095.55	12/14/04	12/17/04	Unfiltered					4800		
MW-60A	60.83	2121.76	06/01/05	07/05/05	Unfiltered					4700		
MW-60A	63.01	2119.58	11/28/05	12/14/05	Unfiltered					4100		
MW-60A	65.76	2116.834	06/01/06	07/12/06	Unfiltered					5100		
MW-60A	65.76	2116.834	06/01/06	07/12/06	Filtered							
MW-60A	68.92	2113.674	12/01/06	12/07/06	Unfiltered					5910		
MW-60B	84.67	2094.85	10/29/92	09/17/92	Unfiltered				2.1			
MW-60B	76.63	2102.89	05/20/02	05/20/02	Unfiltered					2710		
MW-60B	83.75	2099.02	06/17/04	07/16/04	Unfiltered					1700		
MW-60B	63.84	2118.928	06/01/06	06/29/06	Unfiltered					1200		
MW-60B	63.84	2118.928	06/01/06	06/29/06	Filtered							
MW-61A	69.39	2117.563	06/01/06	07/17/06	Unfiltered					13000		

Consolidation Data Summary Table - Groundwater
Beaumont Site 1

	Water Level Data					Metals						
Sample Location	Depth to Water (feet below ground surface)	Groundwater Elevation (feet above mean sea level)	Elevation Date	Sample Date	Filter Status	Arsenic -mg/L	Antimony -mg/L	Barium -mg/L	Beryllium -mg/L	Calcium -mg/L	Cadmium -mg/L	Cobalt -mg/L
MW-58D	25.87	2115.072	05/30/06	06/14/06	Unfiltered							
MW-59A	86.50	2090.45	10/29/92	08/28/92	Unfiltered							
MW-59A	78.24	2098.71	05/20/02	05/23/02	Unfiltered							
MW-59B	73.65	2103.53	05/20/02	05/30/02	Unfiltered	0.00330 BJkq	<0.00180	0.0487	<0.0000500	16.3	0.0154	<0.000180
MW-59C	84.82	2091.89	10/29/92	09/16/92	Unfiltered							
MW-59C	79.73	2100.20	07/14/03	07/28/03	Unfiltered							
MW-59C	82.93	2097.00	06/17/04	07/14/04	Unfiltered	<0.00308	<0.00209	0.0136	<0.00017		<0.00035	<0.00069
MW-59C	63.42	2116.509	06/01/06	07/10/06	Unfiltered							
MW-59D	83.15	2094.17	10/29/92	09/16/92	Unfiltered							
MW-59D	79.05	2101.48	07/14/03	07/29/03	Unfiltered							
MW-59D	82.80	2097.73	06/17/04	07/14/04	Unfiltered	<0.00308	<0.00209	0.0418	<0.00017		<0.00035	<0.00069
MW-59D	84.68	2095.85	12/13/04	12/16/04	Unfiltered	<0.00308	<0.00209	0.0395	<0.00017		<0.00035	<0.00069
MW-59D	55.03	2125.50	06/01/05	07/06/05	Unfiltered	<0.00308	<0.00209	0.0478	<0.000176		<0.000350	<0.000696
MW-59D	60.14	2120.39	11/28/05	12/14/05	Unfiltered							
MW-59D	63.45	2117.077	06/01/06	07/12/06	Unfiltered	<0.00308			<0.000176		<0.000350	
MW-59D	63.45	2117.077	06/01/06	07/12/06	Filtered	<0.00308			<0.000176		<0.000350	
MW-59D	66.74	2113.787	12/01/06	12/07/06	Unfiltered							
MW-60A	77.77	2101.58	05/20/02	05/24/02	Unfiltered							
MW-60A	85.28	2097.31	06/17/04	07/16/04	Unfiltered	<0.00308	0.0163	0.0552	<0.00017		<0.00035	<0.00069
MW-60A	87.04	2095.55	12/14/04	12/17/04	Unfiltered	<0.00308	<0.00209	0.0342	<0.00017		<0.00035	<0.00069
MW-60A	60.83	2121.76	06/01/05	07/05/05	Unfiltered	<0.00308	<0.00209	0.0450	<0.000176		<0.000350	<0.000696
MW-60A	63.01	2119.58	11/28/05	12/14/05	Unfiltered							
MW-60A	65.76	2116.834	06/01/06	07/12/06	Unfiltered	<0.00308			<0.000176		<0.000350	
MW-60A	65.76	2116.834	06/01/06	07/12/06	Filtered	<0.00308			<0.000176		<0.000350	
MW-60A	68.92	2113.674	12/01/06	12/07/06	Unfiltered							
MW-60B	84.67	2094.85	10/29/92	09/17/92	Unfiltered							
MW-60B	76.63	2102.89	05/20/02	05/20/02	Unfiltered							
MW-60B	83.75	2099.02	06/17/04	07/16/04	Unfiltered	<0.00308	<0.00209	0.0606	<0.00017		<0.00035	<0.00069
MW-60B	63.84	2118.928	06/01/06	06/29/06	Unfiltered	<0.00308			<0.000176		<0.000350	
MW-60B	63.84	2118.928	06/01/06	06/29/06	Filtered	<0.00308			<0.000176		<0.000350	
MW-61A	69.39	2117.563	06/01/06	07/17/06	Unfiltered							

Consolidation Data Summary Table - Groundwater
Beaumont Site 1

	Water Level Data					Metals						
Sample Location	Depth to Water (feet below ground surface)	Groundwater Elevation (feet above mean sea level)	Elevation Date	Sample Date	Filter Status	Chromium -mg/L	Copper -mg/L	Hexavalent chromium -ug/L	Lead -mg/L	Magnesium -mg/L	Mercury -mg/L	Molybdenum -mg/L
MW-58D	25.87	2115.072	05/30/06	06/14/06	Unfiltered							
MW-59A	86.50	2090.45	10/29/92	08/28/92	Unfiltered							
MW-59A	78.24	2098.71	05/20/02	05/23/02	Unfiltered							
MW-59B	73.65	2103.53	05/20/02	05/30/02	Unfiltered	0.00570 Bk	0.00110 Jq		0.0157 Bk	10.3	<0.0000390	0.0101
MW-59C	84.82	2091.89	10/29/92	09/16/92	Unfiltered							
MW-59C	79.73	2100.20	07/14/03	07/28/03	Unfiltered							
MW-59C	82.93	2097.00	06/17/04	07/14/04	Unfiltered	0.0214	<0.00134	18	<0.00236		<0.00006	0.0168
MW-59C	63.42	2116.509	06/01/06	07/10/06	Unfiltered							
MW-59D	83.15	2094.17	10/29/92	09/16/92	Unfiltered							
MW-59D	79.05	2101.48	07/14/03	07/29/03	Unfiltered							
MW-59D	82.80	2097.73	06/17/04	07/14/04	Unfiltered	0.00561	<0.00134	1.6	<0.00236		<0.00006	0.00979
MW-59D	84.68	2095.85	12/13/04	12/16/04	Unfiltered	<0.00035	<0.00134	1.6	<0.00236		<0.00006	0.0101
MW-59D	55.03	2125.50	06/01/05	07/06/05	Unfiltered	<0.000350	<0.00134	1.9	<0.00236		<0.0000672	0.00943
MW-59D	60.14	2120.39	11/28/05	12/14/05	Unfiltered							
MW-59D	63.45	2117.077	06/01/06	07/12/06	Unfiltered			2.3	<0.00236			
MW-59D	63.45	2117.077	06/01/06	07/12/06	Filtered				<0.00236			
MW-59D	66.74	2113.787	12/01/06	12/07/06	Unfiltered							
MW-60A	77.77	2101.58	05/20/02	05/24/02	Unfiltered							
MW-60A	85.28	2097.31	06/17/04	07/16/04	Unfiltered	0.0232 Jf	0.00890	3.0	0.169 Jf		<0.00006	0.0130
MW-60A	87.04	2095.55	12/14/04	12/17/04	Unfiltered	<0.00035	<0.00134	2.2	0.0263		<0.00006	0.0107
MW-60A	60.83	2121.76	06/01/05	07/05/05	Unfiltered	0.00532	<0.00134	0.72	0.0157		<0.0000672	0.0113
MW-60A	63.01	2119.58	11/28/05	12/14/05	Unfiltered							
MW-60A	65.76	2116.834	06/01/06	07/12/06	Unfiltered			0.74	0.0286			
MW-60A	65.76	2116.834	06/01/06	07/12/06	Filtered				<0.00236			
MW-60A	68.92	2113.674	12/01/06	12/07/06	Unfiltered							
MW-60B	84.67	2094.85	10/29/92	09/17/92	Unfiltered							
MW-60B	76.63	2102.89	05/20/02	05/20/02	Unfiltered							
MW-60B	83.75	2099.02	06/17/04	07/16/04	Unfiltered	0.0142	<0.00134	11	<0.00236		<0.00006	0.00770
MW-60B	63.84	2118.928	06/01/06	06/29/06	Unfiltered			10	<0.00236			
MW-60B	63.84	2118.928	06/01/06	06/29/06	Filtered				<0.00236			
MW-61A	69.39	2117.563	06/01/06	07/17/06	Unfiltered							

Consolidation Data Summary Table - Groundwater
Beaumont Site 1

	Water Level Data					Metals							
Sample Location	Depth to Water (feet below ground surface)	Groundwater Elevation (feet above mean sea level)	Elevation Date	Sample Date	Filter Status	Nickel -mg/L	Potassium -mg/L	Silver -mg/L	Selenium -mg/L	Sodium -mg/L	Thallium -mg/L	Vanadium -mg/L	Zinc -mg/L
MW-58D	25.87	2115.072	05/30/06	06/14/06	Unfiltered								
MW-59A	86.50	2090.45	10/29/92	08/28/92	Unfiltered								
MW-59A	78.24	2098.71	05/20/02	05/23/02	Unfiltered								
MW-59B	73.65	2103.53	05/20/02	05/30/02	Unfiltered	0.00370 BJkq	10.9	<0.000250	<0.00260	53.9	0.00110 BJkq	0.00350 Jq	0.0107 Bk
MW-59C	84.82	2091.89	10/29/92	09/16/92	Unfiltered								
MW-59C	79.73	2100.20	07/14/03	07/28/03	Unfiltered								
MW-59C	82.93	2097.00	06/17/04	07/14/04	Unfiltered	<0.00137		<0.0004	<0.00295		<0.00233	0.00784	<0.00084
MW-59C	63.42	2116.509	06/01/06	07/10/06	Unfiltered								
MW-59D	83.15	2094.17	10/29/92	09/16/92	Unfiltered								
MW-59D	79.05	2101.48	07/14/03	07/29/03	Unfiltered								
MW-59D	82.80	2097.73	06/17/04	07/14/04	Unfiltered	<0.00137		<0.0004	<0.00295		<0.00233	0.0128	<0.00084
MW-59D	84.68	2095.85	12/13/04	12/16/04	Unfiltered	<0.00137		<0.0004	<0.00295		<0.00233	0.0127	<0.00084
MW-59D	55.03	2125.50	06/01/05	07/06/05	Unfiltered	<0.00137		<0.000400	<0.00295		<0.00233	0.0136	<0.000848
MW-59D	60.14	2120.39	11/28/05	12/14/05	Unfiltered								
MW-59D	63.45	2117.077	06/01/06	07/12/06	Unfiltered								
MW-59D	63.45	2117.077	06/01/06	07/12/06	Filtered								
MW-59D	66.74	2113.787	12/01/06	12/07/06	Unfiltered								
MW-60A	77.77	2101.58	05/20/02	05/24/02	Unfiltered								
MW-60A	85.28	2097.31	06/17/04	07/16/04	Unfiltered	0.0169 Jf		<0.0004	<0.00295		<0.00233	<0.00031	0.0134 Bk
MW-60A	87.04	2095.55	12/14/04	12/17/04	Unfiltered	<0.00137		<0.0004	<0.00295		<0.00233	<0.00031	<0.00084
MW-60A	60.83	2121.76	06/01/05	07/05/05	Unfiltered	<0.00137		<0.000400	<0.00295		<0.00233	<0.000314	<0.000848
MW-60A	63.01	2119.58	11/28/05	12/14/05	Unfiltered								
MW-60A	65.76	2116.834	06/01/06	07/12/06	Unfiltered								
MW-60A	65.76	2116.834	06/01/06	07/12/06	Filtered								
MW-60A	68.92	2113.674	12/01/06	12/07/06	Unfiltered								
MW-60B	84.67	2094.85	10/29/92	09/17/92	Unfiltered								
MW-60B	76.63	2102.89	05/20/02	05/20/02	Unfiltered								
MW-60B	83.75	2099.02	06/17/04	07/16/04	Unfiltered	<0.00137		<0.0004	<0.00295		<0.00233	<0.00031	<0.00084
MW-60B	63.84	2118.928	06/01/06	06/29/06	Unfiltered								
MW-60B	63.84	2118.928	06/01/06	06/29/06	Filtered								
MW-61A	69.39	2117.563	06/01/06	07/17/06	Unfiltered								

Consolidation Data Summary Table - Groundwater
Beaumont Site 1

	Water Level Data					Wet Chemistry						
Sample Location	Depth to Water (feet below ground surface)	Groundwater Elevation (feet above mean sea level)	Elevation Date	Sample Date	Filter Status	Alkalinity, Bicarbonate (as CaCO3) -mg/L	Chloride -mg/L	Nitrite -mg/L	Nitrate -ug/L	Perchlorate -ug/L	Sulfate -mg/L	Total Dissolved Solids -mg/L
MW-61B	88.30	2095.29	10/29/92	09/16/92	Unfiltered				4.9			
MW-61B	85.83	2100.94	06/17/04	07/15/04	Unfiltered					120000		
MW-61B	61.12	2125.65	06/01/05	07/06/05	Unfiltered					110000		
MW-61B	64.51	2122.258	06/01/06	07/13/06	Unfiltered					73000		
MW-61B	64.51	2122.258	06/01/06	07/13/06	Filtered							
MW-61C	90.88	2095.96	06/17/04	07/15/04	Unfiltered					7300		
MW-61C	71.71	2115.127	06/01/06	07/03/06	Unfiltered					2200		
MW-62A	28.18	2100.64	05/20/02	05/28/02	Unfiltered	68.1 Bk	7.3 Bk	<0.12	12.0	1940	10.8 Bk	221 Bk
MW-62A	31.80	2099.52	07/11/03	07/28/03	Unfiltered					1600		
MW-62A	34.68	2096.64	06/17/04	07/02/04	Unfiltered					620		
MW-62A	14.92	2116.40	06/01/05	06/27/05	Unfiltered					1100		
MW-62A	18.66	2112.657	05/30/06	06/14/06	Unfiltered					1400		
MW-63	51.96	2101.79	05/20/02	05/24/02	Unfiltered	57.6	7.1	<0.12	12.5	1520	9.7 Bk	219
MW-64	26.06	2099.70	05/20/02	05/29/02	Unfiltered					1720		
MW-66	28.77	2099.10	05/20/02	05/29/02	Unfiltered					1680		
MW-66	34.15	2096.28	07/11/03	07/30/03	Unfiltered					1100		
MW-66	36.91	2093.52	06/17/04	06/30/04	Unfiltered					430		
MW-66	28.39	2102.04	06/01/05	07/05/05	Unfiltered					1600		
MW-66	26.78	2103.647	05/30/06	07/10/06	Unfiltered					1600		
MW-66	26.78	2103.647	05/30/06	07/10/06	Filtered							
MW-67	5.20	1794.34	07/11/03	06/23/03	Unfiltered					<2.0		
MW-67	5.20	1794.34	07/11/03	07/21/03	Unfiltered					<0.46		
MW-67	5.39	1794.15	06/17/04	06/24/04	Unfiltered					<0.46		
MW-67	4.98	1794.56	06/02/05	06/20/05	Unfiltered					<0.59		
MW-67	4.77	1794.77	11/29/05	12/09/05	Unfiltered					<0.59		
MW-67	5.59	1793.95	05/30/06	06/06/06	Unfiltered					<0.43		
MW-67	5.59	1793.95	05/30/06	06/06/06	Filtered							
MW-67	5.59	1793.95	05/30/06	06/12/06	Unfiltered							
MW-67	4.93	1794.61	11/30/06	12/06/06	Unfiltered					<0.5		
OW-01	59.78	2144.84	07/10/03	07/24/03	Unfiltered					<0.46		
OW-01	38.57	2166.05	06/01/05	06/29/05	Unfiltered					<0.59		

Consolidation Data Summary Table - Groundwater
Beaumont Site 1

	Water Level Data					Metals						
Sample Location	Depth to Water (feet below ground surface)	Groundwater Elevation (feet above mean sea level)	Elevation Date	Sample Date	Filter Status	Arsenic -mg/L	Antimony -mg/L	Barium -mg/L	Beryllium -mg/L	Calcium -mg/L	Cadmium -mg/L	Cobalt -mg/L
MW-61B	88.30	2095.29	10/29/92	09/16/92	Unfiltered							
MW-61B	85.83	2100.94	06/17/04	07/15/04	Unfiltered	<0.00308	<0.00209	0.434	<0.00017		<0.00035	<0.00069
MW-61B	61.12	2125.65	06/01/05	07/06/05	Unfiltered	<0.00308	<0.00209	0.485	<0.000176		<0.000350	<0.000696
MW-61B	64.51	2122.258	06/01/06	07/13/06	Unfiltered	<0.00308			<0.000176		<0.000350	
MW-61B	64.51	2122.258	06/01/06	07/13/06	Filtered	<0.00308			<0.000176		<0.000350	
MW-61C	90.88	2095.96	06/17/04	07/15/04	Unfiltered	<0.00308	<0.00209	0.0111	<0.00017		<0.00035	<0.00069
MW-61C	71.71	2115.127	06/01/06	07/03/06	Unfiltered							
MW-62A	28.18	2100.64	05/20/02	05/28/02	Unfiltered	0.00200 BJaq	0.00200 Jq	0.0965 Bk	<0.0000500	29.9	0.000200 Jq	0.000590 BJkq
MW-62A	31.80	2099.52	07/11/03	07/28/03	Unfiltered							
MW-62A	34.68	2096.64	06/17/04	07/02/04	Unfiltered	<0.00308	<0.00209	0.0834	<0.00017		<0.00035	<0.00069
MW-62A	14.92	2116.40	06/01/05	06/27/05	Unfiltered	<0.00308	<0.00209	0.103	<0.000176		<0.000350	<0.000696
MW-62A	18.66	2112.657	05/30/06	06/14/06	Unfiltered							
MW-63	51.96	2101.79	05/20/02	05/24/02	Unfiltered	<0.00140	0.00200 BJaq	0.0667	<0.0000500	26.6 Bk	0.000130 BJkq	0.000930 BJakq
MW-64	26.06	2099.70	05/20/02	05/29/02	Unfiltered							
MW-66	28.77	2099.10	05/20/02	05/29/02	Unfiltered							
MW-66	34.15	2096.28	07/11/03	07/30/03	Unfiltered							
MW-66	36.91	2093.52	06/17/04	06/30/04	Unfiltered	<0.00308	<0.00209	0.0809	<0.00017		<0.00035	<0.00069
MW-66	28.39	2102.04	06/01/05	07/05/05	Unfiltered	0.0108	<0.00209	0.0879	<0.000176		<0.000350	<0.000696
MW-66	26.78	2103.647	05/30/06	07/10/06	Unfiltered	<0.00308			<0.000176		<0.000350	
MW-66	26.78	2103.647	05/30/06	07/10/06	Filtered	0.00488 Jq			<0.000176		<0.000350	
MW-67	5.20	1794.34	07/11/03	06/23/03	Unfiltered							
MW-67	5.20	1794.34	07/11/03	07/21/03	Unfiltered							
MW-67	5.39	1794.15	06/17/04	06/24/04	Unfiltered	<0.00308	<0.00209	0.0774	<0.00017		<0.00035	<0.00069
MW-67	4.98	1794.56	06/02/05	06/20/05	Unfiltered	<0.00308	<0.00209	0.0716	<0.000176		<0.000350	<0.000696
MW-67	4.77	1794.77	11/29/05	12/09/05	Unfiltered							
MW-67	5.59	1793.95	05/30/06	06/06/06	Unfiltered	0.00424 BJaq			<0.000176		<0.000350	
MW-67	5.59	1793.95	05/30/06	06/06/06	Filtered	0.00324 BJaq			<0.000176		<0.000350	
MW-67	5.59	1793.95	05/30/06	06/12/06	Unfiltered							
MW-67	4.93	1794.61	11/30/06	12/06/06	Unfiltered							
OW-01	59.78	2144.84	07/10/03	07/24/03	Unfiltered							
OW-01	38.57	2166.05	06/01/05	06/29/05	Unfiltered	<0.00308	<0.00209	0.184	<0.000176		<0.000350	0.0251

Consolidation Data Summary Table - Groundwater
Beaumont Site 1

	Water Level Data					Metals						
Sample Location	Depth to Water (feet below ground surface)	Groundwater Elevation (feet above mean sea level)	Elevation Date	Sample Date	Filter Status	Chromium -mg/L	Copper -mg/L	Hexavalent chromium -ug/L	Lead -mg/L	Magnesium -mg/L	Mercury -mg/L	Molybdenum -mg/L
MW-61B	88.30	2095.29	10/29/92	09/16/92	Unfiltered							
MW-61B	85.83	2100.94	06/17/04	07/15/04	Unfiltered	<0.00035	<0.00134	3.0	<0.00236		<0.00006	<0.0008
MW-61B	61.12	2125.65	06/01/05	07/06/05	Unfiltered	0.00530	<0.00134	3.1	<0.00236		<0.0000672	<0.000800
MW-61B	64.51	2122.258	06/01/06	07/13/06	Unfiltered			1.4	<0.00236			
MW-61B	64.51	2122.258	06/01/06	07/13/06	Filtered				<0.00236			
MW-61C	90.88	2095.96	06/17/04	07/15/04	Unfiltered	<0.00035	<0.00134	1.1	<0.00236		<0.00006	0.0219
MW-61C	71.71	2115.127	06/01/06	07/03/06	Unfiltered							
MW-62A	28.18	2100.64	05/20/02	05/28/02	Unfiltered	0.00630 Bk	0.00610 BJkq		0.00380 BJkq	5.63	0.000170 BJkq	0.00300 BJkq
MW-62A	31.80	2099.52	07/11/03	07/28/03	Unfiltered							
MW-62A	34.68	2096.64	06/17/04	07/02/04	Unfiltered	<0.00035	<0.00134	2.4	<0.00236		<0.00006	<0.0008
MW-62A	14.92	2116.40	06/01/05	06/27/05	Unfiltered	<0.000350	<0.00134	2.1	<0.00236		<0.0000672	<0.000800
MW-62A	18.66	2112.657	05/30/06	06/14/06	Unfiltered							
MW-63	51.96	2101.79	05/20/02	05/24/02	Unfiltered	0.000400 BJkq	<0.000720		<0.000660	4.64 Bk	0.000130 BJkq	0.000810 BJaq
MW-64	26.06	2099.70	05/20/02	05/29/02	Unfiltered							
MW-66	28.77	2099.10	05/20/02	05/29/02	Unfiltered							
MW-66	34.15	2096.28	07/11/03	07/30/03	Unfiltered							
MW-66	36.91	2093.52	06/17/04	06/30/04	Unfiltered	<0.00035	<0.00134	<0.005	<0.00236		<0.00006	0.00620
MW-66	28.39	2102.04	06/01/05	07/05/05	Unfiltered	<0.000350	<0.00134	<0.0050	<0.00236		<0.0000672	<0.000800
MW-66	26.78	2103.647	05/30/06	07/10/06	Unfiltered			0.10 BJakq	0.00326 Jq			
MW-66	26.78	2103.647	05/30/06	07/10/06	Filtered				<0.00236			
MW-67	5.20	1794.34	07/11/03	06/23/03	Unfiltered							
MW-67	5.20	1794.34	07/11/03	07/21/03	Unfiltered							
MW-67	5.39	1794.15	06/17/04	06/24/04	Unfiltered	<0.00035	<0.00134	<0.005	<0.00236		<0.00006	0.0151
MW-67	4.98	1794.56	06/02/05	06/20/05	Unfiltered	<0.000350	<0.00134	<0.0050	<0.00236		<0.0000672	0.0158
MW-67	4.77	1794.77	11/29/05	12/09/05	Unfiltered							
MW-67	5.59	1793.95	05/30/06	06/06/06	Unfiltered				0.00366 Jq			
MW-67	5.59	1793.95	05/30/06	06/06/06	Filtered				<0.00236			
MW-67	5.59	1793.95	05/30/06	06/12/06	Unfiltered			0.010 BJaq				
MW-67	4.93	1794.61	11/30/06	12/06/06	Unfiltered							
OW-01	59.78	2144.84	07/10/03	07/24/03	Unfiltered							
OW-01	38.57	2166.05	06/01/05	06/29/05	Unfiltered	<0.000350	0.00511	<0.0050	<0.00236		<0.0000672	<0.000800

Consolidation Data Summary Table - Groundwater
Beaumont Site 1

	Water Level Data					Metals							
Sample Location	Depth to Water (feet below ground surface)	Groundwater Elevation (feet above mean sea level)	Elevation Date	Sample Date	Filter Status	Nickel -mg/L	Potassium -mg/L	Silver -mg/L	Selenium -mg/L	Sodium -mg/L	Thallium -mg/L	Vanadium -mg/L	Zinc -mg/L
MW-61B	88.30	2095.29	10/29/92	09/16/92	Unfiltered								
MW-61B	85.83	2100.94	06/17/04	07/15/04	Unfiltered	<0.00137		<0.0004	<0.00295		<0.00233	<0.00031	<0.00084
MW-61B	61.12	2125.65	06/01/05	07/06/05	Unfiltered	<0.00137		<0.000400	<0.00295		<0.00233	<0.000314	<0.000848
MW-61B	64.51	2122.258	06/01/06	07/13/06	Unfiltered								
MW-61B	64.51	2122.258	06/01/06	07/13/06	Filtered								
MW-61C	90.88	2095.96	06/17/04	07/15/04	Unfiltered	<0.00137		<0.0004	<0.00295		<0.00233	<0.00031	<0.00084
MW-61C	71.71	2115.127	06/01/06	07/03/06	Unfiltered								
MW-62A	28.18	2100.64	05/20/02	05/28/02	Unfiltered	0.00270 BJkq	1.03 Bak	0.000650 BJakq	<0.00260	18.3	0.00490 BJakq	0.00520 BJkq	0.00820 BJkq
MW-62A	31.80	2099.52	07/11/03	07/28/03	Unfiltered								
MW-62A	34.68	2096.64	06/17/04	07/02/04	Unfiltered	<0.00137		<0.0004	<0.00295		<0.00233	<0.00031	<0.00084
MW-62A	14.92	2116.40	06/01/05	06/27/05	Unfiltered	<0.00137		<0.000400	<0.00295		<0.00233	0.00650	<0.000848
MW-62A	18.66	2112.657	05/30/06	06/14/06	Unfiltered								
MW-63	51.96	2101.79	05/20/02	05/24/02	Unfiltered	0.00340 BJkq	1.32 Bk	<0.000250	0.00420 BJkq	15.1 Bk	0.00110 BJaq	0.000730 Jq	0.0140 Bk
MW-64	26.06	2099.70	05/20/02	05/29/02	Unfiltered								
MW-66	28.77	2099.10	05/20/02	05/29/02	Unfiltered								
MW-66	34.15	2096.28	07/11/03	07/30/03	Unfiltered								
MW-66	36.91	2093.52	06/17/04	06/30/04	Unfiltered	<0.00137		<0.0004	<0.00295		<0.00233	0.00839	0.0299 Bk
MW-66	28.39	2102.04	06/01/05	07/05/05	Unfiltered	<0.00137		<0.000400	<0.00295		<0.00233	0.00990	<0.000848
MW-66	26.78	2103.647	05/30/06	07/10/06	Unfiltered								
MW-66	26.78	2103.647	05/30/06	07/10/06	Filtered								
MW-67	5.20	1794.34	07/11/03	06/23/03	Unfiltered								
MW-67	5.20	1794.34	07/11/03	07/21/03	Unfiltered								
MW-67	5.39	1794.15	06/17/04	06/24/04	Unfiltered	<0.00137		<0.0004	<0.00295		<0.00233	<0.00031	0.0151
MW-67	4.98	1794.56	06/02/05	06/20/05	Unfiltered	<0.00137		<0.000400	<0.00295		<0.00233	0.0108	<0.000848
MW-67	4.77	1794.77	11/29/05	12/09/05	Unfiltered								
MW-67	5.59	1793.95	05/30/06	06/06/06	Unfiltered								
MW-67	5.59	1793.95	05/30/06	06/06/06	Filtered								
MW-67	5.59	1793.95	05/30/06	06/12/06	Unfiltered								
MW-67	4.93	1794.61	11/30/06	12/06/06	Unfiltered								
OW-01	59.78	2144.84	07/10/03	07/24/03	Unfiltered								
OW-01	38.57	2166.05	06/01/05	06/29/05	Unfiltered	0.0122		<0.000400	<0.00295		<0.00233	<0.000314	0.0913

Consolidation Data Summary Table - Groundwater
Beaumont Site 1

	Water Level Data					Wet Chemistry						
Sample Location	Depth to Water (feet below ground surface)	Groundwater Elevation (feet above mean sea level)	Elevation Date	Sample Date	Filter Status	Alkalinity, Bicarbonate (as CaCO3) -mg/L	Chloride -mg/L	Nitrite -mg/L	Nitrate -ug/L	Perchlorate -ug/L	Sulfate -mg/L	Total Dissolved Solids -mg/L
OW-01	48.2	2156.416	05/31/06	06/20/06	Unfiltered					<0.43		
OW-02	2.95	2073.65	05/20/02	05/23/02	Unfiltered	60.7	6.3	<0.036	2.9	452	7.6	252
OW-02	3.85	2075.12	07/10/03	07/22/03	Unfiltered					420		
OW-02	4.87	2074.10	06/18/04	06/25/04	Unfiltered					630		
OW-02	0.88	2078.09	06/02/05	06/22/05	Unfiltered					630		
OW-02	0	2078.969	05/31/06	06/07/06	Unfiltered					450		
OW-03	39.81	2101.20	05/20/02	05/24/02	Unfiltered					<1.8		
OW-08	49.62	1986.71	07/10/03	07/23/03	Unfiltered					<0.46		
OW-08	51.68	1984.65	06/18/04	06/28/04	Unfiltered					<0.46		
OW-08	42.52	1993.81	06/01/05	06/29/05	Unfiltered					<0.59		
OW-08	45.18	1991.149	05/30/06	06/19/06	Unfiltered					<0.43		
P-02	17.06	2064.09	07/10/03	07/23/03	Unfiltered					<0.46		
P-02	19.74	2061.41	06/18/04	06/25/04	Unfiltered					<0.46		
P-02	13.47	2067.68	06/01/05	06/27/05	Unfiltered					<0.59		
P-02	14.52	2066.631	05/30/06	06/08/06	Unfiltered					<0.43		
P-03	48.40	2091.85	06/17/04	06/30/04	Unfiltered					<0.46		
P-03	41.93	2098.32	06/01/05	06/29/05	Unfiltered					<0.59		
P-03	41.4	2098.845	05/30/06	06/19/06	Unfiltered					<0.43		
P-04	25.67	2086.96	07/10/03	07/23/03	Unfiltered					<0.46		
P-04	26.41	2086.22	06/18/04	06/28/04	Unfiltered					<0.46		
P-04	19.47	2093.164	05/30/06	06/08/06	Unfiltered					<0.43		
P-05	58.65	2100.86	05/20/02	05/20/02	Unfiltered					7.1		
P-05	65.47	2096.73	06/17/04	07/02/04	Unfiltered					<0.46		
P-05	34.96	2127.24	06/02/05	07/01/05	Unfiltered					5.9		
P-05	46.51	2115.685	05/30/06	06/21/06	Unfiltered					4.7		
P-05	46.51	2115.685	05/30/06	06/21/06	Filtered							

Consolidation Data Summary Table - Groundwater
Beaumont Site 1

	Water Level Data					Metals						
Sample Location	Depth to Water (feet below ground surface)	Groundwater Elevation (feet above mean sea level)	Elevation Date	Sample Date	Filter Status	Arsenic -mg/L	Antimony -mg/L	Barium -mg/L	Beryllium -mg/L	Calcium -mg/L	Cadmium -mg/L	Cobalt -mg/L
OW-01	48.2	2156.416	05/31/06	06/20/06	Unfiltered							
OW-02	2.95	2073.65	05/20/02	05/23/02	Unfiltered	<0.00140	<0.00180	0.0647	<0.0000500	18.8	0.000200 BJkq	0.000950 BJaq
OW-02	3.85	2075.12	07/10/03	07/22/03	Unfiltered							
OW-02	4.87	2074.10	06/18/04	06/25/04	Unfiltered	<0.00308	<0.00209	0.0651	<0.00017		<0.00035	<0.00069
OW-02	0.88	2078.09	06/02/05	06/22/05	Unfiltered	<0.00308	<0.00209	0.0744	<0.000176		<0.000350	<0.000696
OW-02	0	2078.969	05/31/06	06/07/06	Unfiltered							
OW-03	39.81	2101.20	05/20/02	05/24/02	Unfiltered							
OW-08	49.62	1986.71	07/10/03	07/23/03	Unfiltered							
OW-08	51.68	1984.65	06/18/04	06/28/04	Unfiltered	<0.00308	<0.00209	0.0263	<0.00017		<0.00035	<0.00069
OW-08	42.52	1993.81	06/01/05	06/29/05	Unfiltered	<0.00308	<0.00209	0.0539	<0.000176		<0.000350	<0.000696
OW-08	45.18	1991.149	05/30/06	06/19/06	Unfiltered							
P-02	17.06	2064.09	07/10/03	07/23/03	Unfiltered							
P-02	19.74	2061.41	06/18/04	06/25/04	Unfiltered	0.0564	<0.00209	0.184	<0.00017		<0.00035	<0.00069
P-02	13.47	2067.68	06/01/05	06/27/05	Unfiltered	0.0674	<0.00209	0.212	<0.000176		<0.000350	<0.000696
P-02	14.52	2066.631	05/30/06	06/08/06	Unfiltered							
P-03	48.40	2091.85	06/17/04	06/30/04	Unfiltered	<0.00308	<0.00209	0.101	<0.00017		<0.00035	<0.00069
P-03	41.93	2098.32	06/01/05	06/29/05	Unfiltered	<0.00308	<0.00209	0.0859	<0.000176		<0.000350	<0.000696
P-03	41.4	2098.845	05/30/06	06/19/06	Unfiltered							
P-04	25.67	2086.96	07/10/03	07/23/03	Unfiltered							
P-04	26.41	2086.22	06/18/04	06/28/04	Unfiltered	<0.00308	<0.00209	0.0243	<0.00017		<0.00035	<0.00069
P-04	19.47	2093.164	05/30/06	06/08/06	Unfiltered							
P-05	58.65	2100.86	05/20/02	05/20/02	Unfiltered							
P-05	65.47	2096.73	06/17/04	07/02/04	Unfiltered	<0.00308	<0.00209	0.0700	<0.00017		<0.00035	<0.00069
P-05	34.96	2127.24	06/02/05	07/01/05	Unfiltered	<0.00308	<0.00209	0.173 Bk	<0.000176		<0.000350	<0.000696
P-05	46.51	2115.685	05/30/06	06/21/06	Unfiltered	<0.00308			<0.000176		<0.000350	
P-05	46.51	2115.685	05/30/06	06/21/06	Filtered	<0.00308			<0.000176		<0.000350	

Consolidation Data Summary Table - Groundwater
Beaumont Site 1

	Water Level Data					Metals						
Sample Location	Depth to Water (feet below ground surface)	Groundwater Elevation (feet above mean sea level)	Elevation Date	Sample Date	Filter Status	Chromium -mg/L	Copper -mg/L	Hexavalent chromium -ug/L	Lead -mg/L	Magnesium -mg/L	Mercury -mg/L	Molybdenum -mg/L
OW-01	48.2	2156.416	05/31/06	06/20/06	Unfiltered							
OW-02	2.95	2073.65	05/20/02	05/23/02	Unfiltered	0.00400 BJkq	0.00230 BJakq		0.00110 Jq	3.35	0.000150 BJkq	0.00610 Bk
OW-02	3.85	2075.12	07/10/03	07/22/03	Unfiltered							
OW-02	4.87	2074.10	06/18/04	06/25/04	Unfiltered	<0.00035	<0.00134	1.3 Bk	<0.00236		<0.00006	<0.0008
OW-02	0.88	2078.09	06/02/05	06/22/05	Unfiltered	<0.000350	<0.00134	1.2	<0.00236		<0.0000672	<0.000800
OW-02	0	2078.969	05/31/06	06/07/06	Unfiltered							
OW-03	39.81	2101.20	05/20/02	05/24/02	Unfiltered							
OW-08	49.62	1986.71	07/10/03	07/23/03	Unfiltered							
OW-08	51.68	1984.65	06/18/04	06/28/04	Unfiltered	<0.00035	<0.00134	0.65 Bk	<0.00236		<0.00006	0.0237
OW-08	42.52	1993.81	06/01/05	06/29/05	Unfiltered	<0.000350	<0.00134	0.58	<0.00236		<0.0000672	0.0273
OW-08	45.18	1991.149	05/30/06	06/19/06	Unfiltered							
P-02	17.06	2064.09	07/10/03	07/23/03	Unfiltered							
P-02	19.74	2061.41	06/18/04	06/25/04	Unfiltered	<0.00035	<0.00134	0.26 Bk	<0.00236		<0.00006	0.0187
P-02	13.47	2067.68	06/01/05	06/27/05	Unfiltered	<0.000350	<0.00134	0.32	<0.00236		<0.0000672	0.0199
P-02	14.52	2066.631	05/30/06	06/08/06	Unfiltered							
P-03	48.40	2091.85	06/17/04	06/30/04	Unfiltered	<0.00035	<0.00134	0.31 Bk	<0.00236		<0.00006	0.0156
P-03	41.93	2098.32	06/01/05	06/29/05	Unfiltered	<0.000350	<0.00134	<0.0050	<0.00236		<0.0000672	<0.000800
P-03	41.4	2098.845	05/30/06	06/19/06	Unfiltered							
P-04	25.67	2086.96	07/10/03	07/23/03	Unfiltered							
P-04	26.41	2086.22	06/18/04	06/28/04	Unfiltered	<0.00035	0.0142	<0.005	<0.00236		<0.00006	<0.0008
P-04	19.47	2093.164	05/30/06	06/08/06	Unfiltered							
P-05	58.65	2100.86	05/20/02	05/20/02	Unfiltered							
P-05	65.47	2096.73	06/17/04	07/02/04	Unfiltered	<0.00035	<0.00134	1.5	<0.00236		<0.00006	<0.0008
P-05	34.96	2127.24	06/02/05	07/01/05	Unfiltered	<0.000350	<0.00134	1.3	<0.00236		<0.0000672	<0.000800
P-05	46.51	2115.685	05/30/06	06/21/06	Unfiltered			1.0	<0.00236			
P-05	46.51	2115.685	05/30/06	06/21/06	Filtered				<0.00236			

Consolidation Data Summary Table - Groundwater
Beaumont Site 1

	Water Level Data					Metals							
Sample Location	Depth to Water (feet below ground surface)	Groundwater Elevation (feet above mean sea level)	Elevation Date	Sample Date	Filter Status	Nickel -mg/L	Potassium -mg/L	Silver -mg/L	Selenium -mg/L	Sodium -mg/L	Thallium -mg/L	Vanadium -mg/L	Zinc -mg/L
OW-01	48.2	2156.416	05/31/06	06/20/06	Unfiltered								
OW-02	2.95	2073.65	05/20/02	05/23/02	Unfiltered	0.00440 BJkq	1.67	<0.000250	0.00380 Jq	12.6	0.00100 BJakq	0.00530 Jq	0.0212 Bk
OW-02	3.85	2075.12	07/10/03	07/22/03	Unfiltered								
OW-02	4.87	2074.10	06/18/04	06/25/04	Unfiltered	<0.00137		<0.0004	<0.00295		<0.00233	<0.00031	<0.00084
OW-02	0.88	2078.09	06/02/05	06/22/05	Unfiltered	<0.00137		<0.000400	<0.00295		<0.00233	<0.000314	<0.000848
OW-02	0	2078.969	05/31/06	06/07/06	Unfiltered								
OW-03	39.81	2101.20	05/20/02	05/24/02	Unfiltered								
OW-08	49.62	1986.71	07/10/03	07/23/03	Unfiltered								
OW-08	51.68	1984.65	06/18/04	06/28/04	Unfiltered	<0.00137		<0.0004	<0.00295		<0.00233	0.0131	0.0274 Bk
OW-08	42.52	1993.81	06/01/05	06/29/05	Unfiltered	<0.00137		<0.000400	<0.00295		<0.00233	0.00995	<0.000848
OW-08	45.18	1991.149	05/30/06	06/19/06	Unfiltered								
P-02	17.06	2064.09	07/10/03	07/23/03	Unfiltered								
P-02	19.74	2061.41	06/18/04	06/25/04	Unfiltered	<0.00137		<0.0004	<0.00295		<0.00233	<0.00031	<0.00084
P-02	13.47	2067.68	06/01/05	06/27/05	Unfiltered	<0.00137		<0.000400	<0.00295		<0.00233	<0.000314	<0.000848
P-02	14.52	2066.631	05/30/06	06/08/06	Unfiltered								
P-03	48.40	2091.85	06/17/04	06/30/04	Unfiltered	<0.00137		<0.0004	<0.00295		<0.00233	<0.00031	0.0316 Bk
P-03	41.93	2098.32	06/01/05	06/29/05	Unfiltered	<0.00137		<0.000400	<0.00295		<0.00233	<0.000314	<0.000848
P-03	41.4	2098.845	05/30/06	06/19/06	Unfiltered								
P-04	25.67	2086.96	07/10/03	07/23/03	Unfiltered								
P-04	26.41	2086.22	06/18/04	06/28/04	Unfiltered	0.0117		<0.0004	<0.00295		<0.00233	<0.00031	0.130
P-04	19.47	2093.164	05/30/06	06/08/06	Unfiltered								
P-05	58.65	2100.86	05/20/02	05/20/02	Unfiltered								
P-05	65.47	2096.73	06/17/04	07/02/04	Unfiltered	<0.00137		<0.0004	<0.00295		<0.00233	<0.00031	<0.00084
P-05	34.96	2127.24	06/02/05	07/01/05	Unfiltered	<0.00137		<0.000400	<0.00295		<0.00233	<0.000314	0.112
P-05	46.51	2115.685	05/30/06	06/21/06	Unfiltered								
P-05	46.51	2115.685	05/30/06	06/21/06	Filtered								

Consolidation Data Summary Table - Groundwater
Beaumont Site 1

	Water Level Data					Volatile Organics									
Sample Location	Depth to Water (feet below ground surface)	Groundwater Elevation (feet above mean sea level)	Elevation Date	Sample Date	Filter Status	1,4-Dioxane -ug/L	N-Nitrosodimethylamine -ng/L	Acetone -ug/L	Bromodichloromethane -ug/L	2-Butanone (MEK) -ug/L	Bromobenzene -ug/L	Bromomethane -ug/L	Bromoform -ug/L	sec-Butylbenzene -ug/L	tert-Butylbenzene -ug/L
EW-01	46.85	2095.79	10/29/92	09/24/92	Unfiltered										
EW-01	46.85	2095.79	10/29/92	10/06/92	Unfiltered										
EW-01	46.85	2095.79	10/29/92	10/07/92	Unfiltered										
EW-01				03/31/93	Unfiltered										
EW-01	48.16	2094.48	12/02/94	12/17/94	Unfiltered				<1 E			<5 E	<2 E		
EW-01	42.06	2100.58	06/16/95	06/25/95	Unfiltered				<1 E			<5 E	<2 E		
EW-01	47.88	2094.76	04/19/96	04/22/96	Unfiltered				<0.5			<0.5	<0.5		
EW-01	0.00	0.00	10/21/96	10/30/96	Unfiltered				<0.5			<0.5	<1		
EW-01	48.08	2094.56	04/14/97	04/14/97	Unfiltered				<0.5			<0.5	<1		
EW-01	14.16	2128.48	10/20/97	10/29/97	Unfiltered				<0.5			<0.5	<1		
EW-01	31.16	2111.48	04/21/98	04/28/98	Unfiltered				<0.5			<0.5	<0.5		
EW-01	13.00	2129.64	10/13/98	10/22/98	Unfiltered				<0.5			<0.5	<0.5		
EW-01	31.05	2111.59	04/05/99	04/15/99	Unfiltered				<0.5			<2	<2		
EW-02	34.14	2090.92	10/29/92	10/22/92	Unfiltered										
EW-02	34.14	2090.92	10/29/92	11/03/92	Unfiltered										
EW-02	34.14	2090.92	10/29/92	11/04/92	Unfiltered										
EW-02				03/12/93	Unfiltered										
EW-02	46.84	2078.22	12/02/94	12/17/94	Unfiltered				<1 E			<5 E	<2 E		
EW-02	40.80	2084.26	06/16/95	06/25/95	Unfiltered				<1 E			<5 E	<2 E		
EW-02	53.38	2071.68	04/19/96	04/26/96	Unfiltered				<1			<1	<1		
EW-02	32.32	2092.74	10/21/96	10/23/96	Unfiltered				<0.5			<0.5	<1		
EW-02	18.96	2106.10	04/14/97	04/17/97	Unfiltered				<0.5			<0.5	<1		
EW-02	27.74	2097.32	10/20/97	10/29/97	Unfiltered				<0.5			<0.5	<1		
EW-02	31.60	2093.46	04/21/98	04/28/98	Unfiltered				<0.5			<0.5	<0.5		
EW-02	51.26	2073.80	10/13/98	10/20/98	Unfiltered				<0.5			<0.5	<0.5		
EW-02	31.01	2094.05	04/05/99	04/15/99	Unfiltered				<0.5			<2	<2		
EW-02	31.42	2093.64	05/04/00	05/08/00	Unfiltered				<0.5			<2	<2		
EW-08	79.78	2095.35	10/29/92	10/20/92	Unfiltered										
EW-08	79.78	2095.35	10/29/92	10/29/92	Unfiltered										
EW-08				03/09/93	Unfiltered										
EW-08	46.36	2128.77	04/11/94	04/14/94	Unfiltered										
EW-08	53.06	2122.07	12/14/94	12/14/94	Unfiltered				<1			<5	<2		
EW-08	36.52	2138.61	06/16/95	06/19/95	Unfiltered				<1			<5	<2		

Consolidation Data Summary Table - Groundwater
Beaumont Site 1

	Water Level Data					Volatile Organics										
Sample Location	Depth to Water (feet below ground surface)	Groundwater Elevation (feet above mean sea level)	Elevation Date	Sample Date	Filter Status	Benzene -ug/L	Chlorobromomethane -ug/L	Chlorodibromomethane -ug/L	Carbon disulfide -ug/L	2-Chloroethylvinylether -ug/L	Chlorobenzene -ug/L	2-Chlorotoluene -ug/L	4-Chlorotoluene -ug/L	Chloroethane -ug/L	Chloromethane -ug/L	Carbon tetrachloride -ug/L
EW-01	46.85	2095.79	10/29/92	09/24/92	Unfiltered											
EW-01	46.85	2095.79	10/29/92	10/06/92	Unfiltered											
EW-01	46.85	2095.79	10/29/92	10/07/92	Unfiltered											
EW-01				03/31/93	Unfiltered											
EW-01	48.16	2094.48	12/02/94	12/17/94	Unfiltered			<1 E		<2 E	<2 E			<2 E	<2 E	0.68 E
EW-01	42.06	2100.58	06/16/95	06/25/95	Unfiltered			<1 E		<2 E	<2 E			<2 E	<2 E	<0.5 E
EW-01	47.88	2094.76	04/19/96	04/22/96	Unfiltered			<0.5			<0.5			<0.5	<0.5	<0.5
EW-01	0.00	0.00	10/21/96	10/30/96	Unfiltered			<0.5		<1	<0.5			<1	<1	<0.5
EW-01	48.08	2094.56	04/14/97	04/14/97	Unfiltered			<0.5		<1	<0.5			<1	<1	<0.5
EW-01	14.16	2128.48	10/20/97	10/29/97	Unfiltered			<0.5		<1	<0.5			<1	<1	<0.5
EW-01	31.16	2111.48	04/21/98	04/28/98	Unfiltered			<0.5		<0.5	<0.5			<0.5	<0.5	<0.5
EW-01	13.00	2129.64	10/13/98	10/22/98	Unfiltered			<0.5		<0.5	<0.5			<0.5	<0.5	<0.5
EW-01	31.05	2111.59	04/05/99	04/15/99	Unfiltered			<0.5		<5	<0.5			<2	<2	<0.5
EW-02	34.14	2090.92	10/29/92	10/22/92	Unfiltered											
EW-02	34.14	2090.92	10/29/92	11/03/92	Unfiltered											
EW-02	34.14	2090.92	10/29/92	11/04/92	Unfiltered											
EW-02				03/12/93	Unfiltered											
EW-02	46.84	2078.22	12/02/94	12/17/94	Unfiltered			<1 E		<2 E	<2 E			<2 E	<2 E	1.4 E
EW-02	40.80	2084.26	06/16/95	06/25/95	Unfiltered			<1 E		<2 E	<2 E			<2 E	<2 E	1.1 E
EW-02	53.38	2071.68	04/19/96	04/26/96	Unfiltered			<1			<1			<1	<1	<1
EW-02	32.32	2092.74	10/21/96	10/23/96	Unfiltered			<0.5		<1	<0.5			<1	<1	<0.5
EW-02	18.96	2106.10	04/14/97	04/17/97	Unfiltered			<0.5		<1	<0.5			<1	<1	<0.5
EW-02	27.74	2097.32	10/20/97	10/29/97	Unfiltered			<0.5		<1	<0.5			<1	<1	<0.5
EW-02	31.60	2093.46	04/21/98	04/28/98	Unfiltered			<0.5		<0.5	<0.5			<0.5	<0.5	4.5
EW-02	51.26	2073.80	10/13/98	10/20/98	Unfiltered			<0.5		<0.5	<0.5			<0.5	<0.5	<0.5
EW-02	31.01	2094.05	04/05/99	04/15/99	Unfiltered			<0.5		<5	<0.5			<2	<2	<0.5
EW-02	31.42	2093.64	05/04/00	05/08/00	Unfiltered			<0.5		<5	<0.5			<2	<2	<0.5
EW-08	79.78	2095.35	10/29/92	10/20/92	Unfiltered											
EW-08	79.78	2095.35	10/29/92	10/29/92	Unfiltered											
EW-08				03/09/93	Unfiltered											
EW-08	46.36	2128.77	04/11/94	04/14/94	Unfiltered											
EW-08	53.06	2122.07	12/14/94	12/14/94	Unfiltered			<1		<2	<2			<2	<2	<0.5
EW-08	36.52	2138.61	06/16/95	06/19/95	Unfiltered			<1		<2 U	<2			<2	<2	<0.5

Consolidation Data Summary Table - Groundwater
Beaumont Site 1

Sample Location	Water Level Data			Sample Date	Filter Status	Volatile Organics										
	Depth to Water (feet below ground surface)	Groundwater Elevation (feet above mean sea level)	Elevation Date			Chloroform -ug/L	1,2-Dibromo-3-chloropropane -ug/L	Dibromomethane -ug/L	1,1-Dichloroethane -ug/L	1,2-Dichloroethane -ug/L	1,2-Dichlorobenzene -ug/L	1,3-Dichlorobenzene -ug/L	1,4-Dichlorobenzene -ug/L	1,1-Dichloroethene -ug/L	cis-1,2-Dichloroethene -ug/L	trans-1,2-Dichloroethene -ug/L
EW-01	46.85	2095.79	10/29/92	09/24/92	Unfiltered		<0.14	<0.09	<0.012	<0.089	<0.063	<0.058	<0.072	2 BJkq	<0.061	<0.031
EW-01	46.85	2095.79	10/29/92	10/06/92	Unfiltered		<0.14	<0.09	2 Jq	1 Jq	<0.063	<0.058	<0.072	61	<0.061	<0.031
EW-01	46.85	2095.79	10/29/92	10/07/92	Unfiltered		<0.14	<0.09	2 Jq	1 Jq	<0.063	<0.058	<0.072	75	<0.061	<0.031
EW-01				03/31/93	Unfiltered				<0.2	<0.2				<0.2	<0.2	<0.2
EW-01	48.16	2094.48	12/02/94	12/17/94	Unfiltered	<1 E			<0.2	<0.2				<0.2	<0.2	<0.2
EW-01	42.06	2100.58	06/16/95	06/25/95	Unfiltered	<1 E			<0.2	<0.2				1.3	<0.2	<0.2
EW-01	47.88	2094.76	04/19/96	04/22/96	Unfiltered	0.68			0.32 Jq	<0.2				1.9	0.22 Jq	<0.2
EW-01	0.00	0.00	10/21/96	10/30/96	Unfiltered	<0.5			15 Je	17 Je				310 Je	1.5 Je	0.33 Jeq
EW-01	48.08	2094.56	04/14/97	04/14/97	Unfiltered	<0.5 J	<0.59	<0.2	<0.28	<0.38	<0.099	<0.3	<0.12	<0.56	<0.3	<0.37
EW-01	14.16	2128.48	10/20/97	10/29/97	Unfiltered	<0.5	<0.59	<0.2	<0.28	<0.38	<0.099	<0.3	<0.12	<0.56	<0.3	<0.37
EW-01	31.16	2111.48	04/21/98	04/28/98	Unfiltered	4.2	<0.59	<0.2	<0.28	<0.38	<0.099	<0.3	<0.12	<0.56	<0.3	<0.37
EW-01	13.00	2129.64	10/13/98	10/22/98	Unfiltered	20.4	<0.59	<0.2	<0.28	<0.38	<0.099	<0.3	<0.12	<0.56	<0.3	<0.37
EW-01	31.05	2111.59	04/05/99	04/15/99	Unfiltered	1.2	<0.59	<0.2	<0.28	<0.38	<0.099	<0.3	<0.12	<0.56	<0.3	<0.37
EW-02	34.14	2090.92	10/29/92	10/22/92	Unfiltered		<0.59	<0.2	0.4 Jq	<0.38	<0.099	<0.3	<0.12	73	<0.3	<0.37
EW-02	34.14	2090.92	10/29/92	11/03/92	Unfiltered		<0.59	<0.2	<0.28	<0.38	<0.099	<0.3	<0.12	<0.56	<0.3	<0.37
EW-02	34.14	2090.92	10/29/92	11/04/92	Unfiltered		<0.59	<0.2	<0.28	<0.38	<0.099	<0.3	<0.12	<0.56	<0.3	<0.37
EW-02				03/12/93	Unfiltered		<0.59	<0.2	<0.28	<0.38	<0.099	<0.3	<0.12	<0.56	<0.3	<0.37
EW-02	46.84	2078.22	12/02/94	12/17/94	Unfiltered	3.1 E	<0.59	<0.2	<0.28	<0.38	<0.099	<0.3	<0.12	<0.56	<0.3	<0.37
EW-02	40.80	2084.26	06/16/95	06/25/95	Unfiltered	2.6 E	<0.59	<0.2	<0.28	<0.38	<0.099	<0.3	<0.12	<0.56	<0.3	<0.37
EW-02	53.38	2071.68	04/19/96	04/26/96	Unfiltered	3.8	<0.59	<0.2	<0.28	<0.38	<0.099	<0.3	<0.12	<0.56	<0.3	<0.37
EW-02	32.32	2092.74	10/21/96	10/23/96	Unfiltered	3.2	<0.59	<0.2	0.4 Jq	<0.38	<0.099	<0.3	<0.12	86	<0.3	<0.37
EW-02	18.96	2106.10	04/14/97	04/17/97	Unfiltered	1.2	<0.59	<0.2	<0.28	<0.38	<0.099	<0.3	<0.12	<0.56	<0.3	<0.37
EW-02	27.74	2097.32	10/20/97	10/29/97	Unfiltered	2.2	<0.59	<0.2	<0.28	<0.38	<0.099	<0.3	<0.12	3 Jq	<0.3	<0.37
EW-02	31.60	2093.46	04/21/98	04/28/98	Unfiltered	5.8	<0.59	<0.2	0.4 Jq	<0.38	<0.099	<0.3	<0.12	3 Jq	<0.3	<0.37
EW-02	51.26	2073.80	10/13/98	10/20/98	Unfiltered	36	<0.59	<0.2	3 Jq	4 Jq	<0.099	<0.3	<0.12	302	1 Jq	<0.37
EW-02	31.01	2094.05	04/05/99	04/15/99	Unfiltered	3.8	<0.59	<0.2	0.6 Jq	<0.38	<0.099	<0.3	<0.12	8	<0.3	<0.37
EW-02	31.42	2093.64	05/04/00	05/08/00	Unfiltered	1.8	<0.59	<0.2	0.5 Jq	<0.38	<0.099	<0.3	<0.12	9	<0.3	<0.37
EW-08	79.78	2095.35	10/29/92	10/20/92	Unfiltered		<0.59	<0.2	<0.28	<0.38	<0.099	<0.3	<0.12	8	<0.3	<0.37
EW-08	79.78	2095.35	10/29/92	10/29/92	Unfiltered		<0.59	<0.2	13	12	<0.099	<0.3	<0.12	228	2 Jq	<0.37
EW-08				03/09/93	Unfiltered		<0.59	<0.2	<0.28	<0.38	<0.099	<0.3	<0.12	<0.56	<0.3	<0.37
EW-08	46.36	2128.77	04/11/94	04/14/94	Unfiltered		<0.59	<0.2	2 Jq	2 Jq	<0.099	<0.3	<0.12	228	0.7 Jq	<0.37
EW-08	53.06	2122.07	12/14/94	12/14/94	Unfiltered	<1	<0.59	<0.2	<0.28	<0.38	<0.099	<0.3	<0.12	<0.56	<0.3	<0.37
EW-08	36.52	2138.61	06/16/95	06/19/95	Unfiltered	<1	<0.59	<0.2	<0.28	<0.38	<0.099	<0.3	<0.12	<0.56	<0.3	<0.37

Consolidation Data Summary Table - Groundwater
Beaumont Site 1

	Water Level Data					Volatile Organics											
Sample Location	Depth to Water (feet below ground surface)	Groundwater Elevation (feet above mean sea level)	Elevation Date	Sample Date	Filter Status	1,2-Dichloroethene -ug/L	1,1-Dichloropropene -ug/L	cis-1,3-Dichloropropene -ug/L	trans-1,3-Dichloropropene -ug/L	1,2-Dichloropropane -ug/L	1,3-Dichloropropane -ug/L	2,2-Dichloropropane -ug/L	1,2-Dibromoethane -ug/L	Dichlorodifluoromethane -ug/L	Dichloromethane -ug/L	Ethylbenzene -ug/L	Hexachlorobutadiene -ug/L
EW-01	46.85	2095.79	10/29/92	09/24/92	Unfiltered		<0.052	<0.024	<0.03	<0.029	<0.035	<0.066	<0.089	<0.04	0.7 BJakq	<0.04	<0.11
EW-01	46.85	2095.79	10/29/92	10/06/92	Unfiltered		<0.052	<0.024	<0.03	<0.029	<0.035	<0.066	<0.089	<0.04	0.8 BJakq	<0.04	<0.11
EW-01	46.85	2095.79	10/29/92	10/07/92	Unfiltered		<0.052	<0.024	<0.03	<0.029	<0.035	<0.066	<0.089	<0.04	0.9 BJakq	<0.04	<0.11
EW-01				03/31/93	Unfiltered			<0.2	<0.2	<0.2					<0.5	<0.2	
EW-01	48.16	2094.48	12/02/94	12/17/94	Unfiltered			<0.2	<0.2	<0.2					<0.5	<0.2	
EW-01	42.06	2100.58	06/16/95	06/25/95	Unfiltered			<0.2	<0.2	<0.2					<0.5	<0.2	
EW-01	47.88	2094.76	04/19/96	04/22/96	Unfiltered			<0.2	<0.2	<0.2					<0.5	<0.2	
EW-01	0.00	0.00	10/21/96	10/30/96	Unfiltered			<0.2 UJe	<0.2 UJe	<0.2 UJe					<0.5 UJe	<0.2 UJe	
EW-01	48.08	2094.56	04/14/97	04/14/97	Unfiltered		<0.16	<0.19	<0.25	<0.16	<0.3	<0.28	<0.18	<0.28	1 BJakq	<0.12	<0.26
EW-01	14.16	2128.48	10/20/97	10/29/97	Unfiltered		<0.16	<0.19	<0.25	<0.16	<0.3	<0.28	<0.18	<0.28	1 BJakq	<0.12	<0.26
EW-01	31.16	2111.48	04/21/98	04/28/98	Unfiltered		<0.16	<0.19	<0.25	<0.16	<0.3	<0.28	<0.18	<0.28	1 BJkq	<0.12	<0.26
EW-01	13.00	2129.64	10/13/98	10/22/98	Unfiltered		<0.16	<0.19	<0.25	<0.16	<0.3	<0.28	<0.18	<0.28	5 Bak	<0.12	<0.26
EW-01	31.05	2111.59	04/05/99	04/15/99	Unfiltered		<0.16	<0.19	<0.25	<0.16	<0.3	<0.28	<0.18	<0.28	5 Bak	<0.12	<0.26
EW-02	34.14	2090.92	10/29/92	10/22/92	Unfiltered		<0.16	<0.19	<0.25	<0.16	<0.3	<0.28	<0.18	<0.28	<1.1	<0.12	<0.26
EW-02	34.14	2090.92	10/29/92	11/03/92	Unfiltered		<0.16	<0.19	<0.25	<0.16	<0.3	<0.28	<0.18	<0.28	1 BJkq	<0.12	<0.26
EW-02	34.14	2090.92	10/29/92	11/04/92	Unfiltered		<0.16	<0.19	<0.25	<0.16	<0.3	<0.28	<0.18	<0.28	2 BJakq	<0.12	<0.26
EW-02				03/12/93	Unfiltered		<0.16	<0.19	<0.25	<0.16	<0.3	<0.28	<0.18	<0.28	3 BJakq	<0.12	<0.26
EW-02	46.84	2078.22	12/02/94	12/17/94	Unfiltered		<0.16	<0.19	<0.25	<0.16	<0.3	<0.28	<0.18	<0.28	3 BJakq	<0.12	<0.26
EW-02	40.80	2084.26	06/16/95	06/25/95	Unfiltered		<0.16	<0.19	<0.25	<0.16	<0.3	<0.28	<0.18	<0.28	4 BJakq	<0.12	<0.26
EW-02	53.38	2071.68	04/19/96	04/26/96	Unfiltered		<0.16	<0.19	<0.25	<0.16	<0.3	<0.28	<0.18	<0.28	6 Bk	<0.12	<0.26
EW-02	32.32	2092.74	10/21/96	10/23/96	Unfiltered		<0.16	<0.19	<0.25	<0.16	<0.3	<0.28	<0.18	<0.28	3 BJakq	<0.12	<0.26
EW-02	18.96	2106.10	04/14/97	04/17/97	Unfiltered		<0.16	<0.19	<0.25	<0.16	<0.3	<0.28	<0.18	<0.28	3 BJakq	<0.12	<0.26
EW-02	27.74	2097.32	10/20/97	10/29/97	Unfiltered		<0.16	<0.19	<0.25	<0.16	<0.3	<0.28	<0.18	<0.28	2 BJakq	<0.12	<0.26
EW-02	31.60	2093.46	04/21/98	04/28/98	Unfiltered		<0.16	<0.19	<0.25	<0.16	<0.3	<0.28	<0.18	<0.28	<1.1	<0.12	<0.26
EW-02	51.26	2073.80	10/13/98	10/20/98	Unfiltered		<0.16	<0.19	<0.25	<0.16	<0.3	<0.28	<0.18	<0.28	<1.1	<0.12	<0.26
EW-02	31.01	2094.05	04/05/99	04/15/99	Unfiltered		<0.16	<0.19	<0.25	<0.16	<0.3	<0.28	<0.18	<0.28	<1.1	<0.12	<0.26
EW-02	31.42	2093.64	05/04/00	05/08/00	Unfiltered		<0.16	<0.19	<0.25	<0.16	<0.3	<0.28	<0.18	<0.28	5 Bak	<0.12	<0.26
EW-08	79.78	2095.35	10/29/92	10/20/92	Unfiltered		<0.16	<0.19	<0.25	<0.16	<0.3	<0.28	<0.18	<0.28	1 BJkq	<0.12	<0.26
EW-08	79.78	2095.35	10/29/92	10/29/92	Unfiltered		<0.16	<0.19	<0.25	<0.16	<0.3	<0.28	<0.18	<0.28	<1.1	<0.12	<0.26
EW-08				03/09/93	Unfiltered		<0.16	<0.19	<0.25	<0.16	<0.3	<0.28	<0.18	<0.28	3 BJakq	<0.12	<0.26
EW-08	46.36	2128.77	04/11/94	04/14/94	Unfiltered		<0.16	<0.19	<0.25	<0.16	<0.3	<0.28	<0.18	<0.28	<1.1	<0.12	<0.26
EW-08	53.06	2122.07	12/14/94	12/14/94	Unfiltered		<0.16	<0.19	<0.25	<0.16	<0.3	<0.28	<0.18	<0.28	4 BJakq	<0.12	<0.26
EW-08	36.52	2138.61	06/16/95	06/19/95	Unfiltered		<0.16	<0.19	<0.25	<0.16	<0.3	<0.28	<0.18	<0.28	1 BJkq	<0.12	<0.26

Consolidation Data Summary Table - Groundwater
Beaumont Site 1

	Water Level Data					Volatile Organics												
Sample Location	Depth to Water (feet below ground surface)	Groundwater Elevation (feet above mean sea level)	Elevation Date	Sample Date	Filter Status	2-Hexanone -ug/L	4-Isopropyltoluene -ug/L	Isopropylbenzene -ug/L	4-Methyl-2-pentanone -ug/L	Methyl tert-butyl ether -ug/L	Naphthalene -ug/L	N-Butylbenzene -ug/L	n-Propylbenzene -ug/L	Styrene -ug/L	Toluene -ug/L	1,1,1,2-Tetrachloroethane -ug/L	1,1,1-Trichloroethane -ug/L	1,1,2-Trichloroethane -ug/L
EW-01	46.85	2095.79	10/29/92	09/24/92	Unfiltered	<0.2	<0.084	<0.077		<0.034	<0.21	<0.11	<0.068	<0.044	<0.031	<0.031	<0.043	<0.06
EW-01	46.85	2095.79	10/29/92	10/06/92	Unfiltered	<0.2	<0.084	<0.077		<0.034	<0.21	<0.11	<0.068	<0.044	<0.031	<0.031	2 Jq	<0.06
EW-01	46.85	2095.79	10/29/92	10/07/92	Unfiltered	<0.2	<0.084	<0.077		<0.034	<0.21	<0.11	<0.068	<0.044	<0.031	<0.031	3 Jq	<0.06
EW-01				03/31/93	Unfiltered	<5			<5	<0.2				<0.2	<0.2		<0.2	<0.2
EW-01	48.16	2094.48	12/02/94	12/17/94	Unfiltered	<5			<5	<0.2				<0.2	<0.2		<0.2	<0.2
EW-01	42.06	2100.58	06/16/95	06/25/95	Unfiltered	<5			<5	<0.2				<0.2	<0.2		<0.2	<0.2
EW-01	47.88	2094.76	04/19/96	04/22/96	Unfiltered	<5			<5	<0.2				<0.2	<0.2		<0.2	<0.2
EW-01	0.00	0.00	10/21/96	10/30/96	Unfiltered	<5 UJe			<5 UJe	<0.2 UJe				<0.2 UJe	0.21 Jeq		0.74 Jeq	1.9 Je
EW-01	48.08	2094.56	04/14/97	04/14/97	Unfiltered	<0.15	<0.23	<0.19		<0.3	<0.09	<0.29	<0.28	<0.12	<0.16	<0.27	<0.33	<0.34
EW-01	14.16	2128.48	10/20/97	10/29/97	Unfiltered	<0.15	<0.23	<0.19		<0.3	<0.09	<0.29	<0.28	<0.12	<0.16	<0.27	<0.33	<0.34
EW-01	31.16	2111.48	04/21/98	04/28/98	Unfiltered	<0.15	<0.23	<0.19		<0.3	<0.09	<0.29	<0.28	<0.12	<0.16	<0.27	<0.33	<0.34
EW-01	13.00	2129.64	10/13/98	10/22/98	Unfiltered	<0.15	<0.23	<0.19		<0.3	<0.09	<0.29	<0.28	<0.12	<0.16	<0.27	<0.33	<0.34
EW-01	31.05	2111.59	04/05/99	04/15/99	Unfiltered	<0.15	<0.23	<0.19		<0.3	<0.09	<0.29	<0.28	<0.12	<0.16	<0.27	<0.33	<0.34
EW-02	34.14	2090.92	10/29/92	10/22/92	Unfiltered	<0.15	<0.23	<0.19		<0.3	<0.09	<0.29	<0.28	<0.12	<0.16	<0.27	0.5 Jq	<0.34
EW-02	34.14	2090.92	10/29/92	11/03/92	Unfiltered	<0.15	<0.23	<0.19		<0.3	<0.09	<0.29	<0.28	<0.12	<0.16	<0.27	<0.33	<0.34
EW-02	34.14	2090.92	10/29/92	11/04/92	Unfiltered	<0.15	<0.23	<0.19		<0.3	<0.09	<0.29	<0.28	<0.12	<0.16	<0.27	<0.33	<0.34
EW-02				03/12/93	Unfiltered	<0.15	<0.23	<0.19		<0.3	<0.09	<0.29	<0.28	<0.12	<0.16	<0.27	<0.33	<0.34
EW-02	46.84	2078.22	12/02/94	12/17/94	Unfiltered	<0.15	<0.23	<0.19		<0.3	<0.09	<0.29	<0.28	<0.12	<0.16	<0.27	<0.33	<0.34
EW-02	40.80	2084.26	06/16/95	06/25/95	Unfiltered	<0.15	<0.23	<0.19		<0.3	<0.09	<0.29	<0.28	<0.12	<0.16	<0.27	<0.33	<0.34
EW-02	53.38	2071.68	04/19/96	04/26/96	Unfiltered	<0.15	<0.23	<0.19		<0.3	<0.09	<0.29	<0.28	<0.12	<0.16	<0.27	<0.33	<0.34
EW-02	32.32	2092.74	10/21/96	10/23/96	Unfiltered	<0.15	<0.23	<0.19		<0.3	<0.09	<0.29	<0.28	<0.12	<0.16	<0.27	<0.33	<0.34
EW-02	18.96	2106.10	04/14/97	04/17/97	Unfiltered	<0.15	<0.23	<0.19		<0.3	<0.09	<0.29	<0.28	<0.12	<0.16	<0.27	<0.33	<0.34
EW-02	27.74	2097.32	10/20/97	10/29/97	Unfiltered	<0.15	<0.23	<0.19		<0.3	<0.09	<0.29	<0.28	<0.12	<0.16	<0.27	<0.33	<0.34
EW-02	31.60	2093.46	04/21/98	04/28/98	Unfiltered	<0.15	<0.23	<0.19		<0.3	<0.09	<0.29	<0.28	<0.12	<0.16	<0.27	<0.33	<0.34
EW-02	51.26	2073.80	10/13/98	10/20/98	Unfiltered	<0.15	<0.23	<0.19		<0.3	<0.09	<0.29	<0.28	<0.12	<0.16	<0.27	5	1 Jq
EW-02	31.01	2094.05	04/05/99	04/15/99	Unfiltered	<0.15	<0.23	<0.19		<0.3	<0.09	<0.29	<0.28	<0.12	<0.16	<0.27	<0.33	<0.34
EW-02	31.42	2093.64	05/04/00	05/08/00	Unfiltered	<0.15	<0.23	<0.19		<0.3	<0.09	<0.29	<0.28	<0.12	<0.16	<0.27	<0.33	<0.34
EW-08	79.78	2095.35	10/29/92	10/20/92	Unfiltered	<0.15	<0.23	<0.19		<0.3	<0.09	<0.29	<0.28	<0.12	<0.16	<0.27	<0.33	<0.34
EW-08	79.78	2095.35	10/29/92	10/29/92	Unfiltered	<0.15	<0.23	<0.19		<0.3	<0.09	<0.29	<0.28	<0.12	<0.16	<0.27	20	2 Jq
EW-08				03/09/93	Unfiltered	<0.15	<0.23	<0.19		<0.3	<0.09	<0.29	<0.28	<0.12	0.3 BJkq	<0.27	<0.33	<0.34
EW-08	46.36	2128.77	04/11/94	04/14/94	Unfiltered	<0.15	<0.23	<0.19		<0.3	<0.09	<0.29	<0.28	<0.12	<0.16	<0.27	2 Jq	0.5 Jq
EW-08	53.06	2122.07	12/14/94	12/14/94	Unfiltered	<0.15	<0.23	<0.19		<0.3	<0.09	<0.29	<0.28	<0.12	<0.16	<0.27	<0.33	<0.34
EW-08	36.52	2138.61	06/16/95	06/19/95	Unfiltered	<0.15	<0.23	<0.19		<0.3	<0.09	<0.29	<0.28	<0.12	<0.16	<0.27	<0.33	<0.34

Consolidation Data Summary Table - Groundwater
Beaumont Site 1

	Water Level Data					Volatile Organics													
Sample Location	Depth to Water (feet below ground surface)	Groundwater Elevation (feet above mean sea level)	Elevation Date	Sample Date	Filter Status	1,2,3-Trichlorobenzene -ug/L	1,2,4-Trichlorobenzene -ug/L	Trichloroethene -ug/L	1,2,3-Trichloropropane -ug/L	Trichlorofluoromethane -ug/L	1,1,2-Trichlorotrifluoroethane -ug/L	1,2,4-Trimethylbenzene -ug/L	1,3,5-Trimethylbenzene -ug/L	1,1,2,2-Tetrachloroethane -ug/L	Tetrachloroethene -ug/L	Vinyl acetate -ug/L	Vinyl chloride -ug/L	m,p-Xylenes -ug/L	o-Xylene -ug/L
EW-01	46.85	2095.79	10/29/92	09/24/92	Unfiltered	<0.12	<0.12	1 BJkq	<0.16	<0.043		<0.069	<0.077	<0.03	<0.087		<0.03	<0.11	<0.029
EW-01	46.85	2095.79	10/29/92	10/06/92	Unfiltered	<0.12	<0.12	77	<0.16	<0.043		<0.069	<0.077	<0.03	<0.087		<0.03	<0.11	<0.029
EW-01	46.85	2095.79	10/29/92	10/07/92	Unfiltered	<0.12	<0.12	84	<0.16	<0.043		<0.069	<0.077	<0.03	<0.087		<0.03	<0.11	<0.029
EW-01				03/31/93	Unfiltered			<0.2						<0.2	<0.2		<0.2	<0.5	<0.2
EW-01	48.16	2094.48	12/02/94	12/17/94	Unfiltered			<0.2						<0.2	<0.2		<0.2	<0.5	<0.2
EW-01	42.06	2100.58	06/16/95	06/25/95	Unfiltered			0.99 Jq						<0.2	<0.2		<0.2	<0.5	<0.2
EW-01	47.88	2094.76	04/19/96	04/22/96	Unfiltered			0.85 Jq						<0.2	<0.2		<0.2	<0.5	<0.2
EW-01	0.00	0.00	10/21/96	10/30/96	Unfiltered			140 Je						<0.2 UJe	0.24 Jeq		<0.2 UJe	<0.5 UJe	<0.2 UJe
EW-01	48.08	2094.56	04/14/97	04/14/97	Unfiltered	<0.3	<0.37	0.3 Jq	<0.46	<0.22		<0.2	<0.15	<0.22	0.5 Jq		<0.44	<0.31	<0.088
EW-01	14.16	2128.48	10/20/97	10/29/97	Unfiltered	<0.3	<0.37	0.4 Jq	<0.46	<0.22		<0.2	<0.15	<0.22	0.5 Jq		<0.44	<0.31	<0.088
EW-01	31.16	2111.48	04/21/98	04/28/98	Unfiltered	<0.3	<0.37	0.9 Jq	<0.46	<0.22		<0.2	<0.15	<0.22	<0.21		<0.44	<0.31	<0.088
EW-01	13.00	2129.64	10/13/98	10/22/98	Unfiltered	<0.3	<0.37	<0.18	<0.46	<0.22		<0.2	<0.15	<0.22	<0.21		<0.44	<0.31	<0.088
EW-01	31.05	2111.59	04/05/99	04/15/99	Unfiltered	<0.3	<0.37	<0.18	<0.46	<0.22		0.4 BJkq	<0.15	<0.22	<0.21		<0.44	<0.31	<0.088
EW-02	34.14	2090.92	10/29/92	10/22/92	Unfiltered	<0.3	<0.37	63	<0.46	<0.22		<0.2	<0.15	<0.22	0.4 Jq		<0.44	<0.31	<0.088
EW-02	34.14	2090.92	10/29/92	11/03/92	Unfiltered	<0.3	<0.37	<0.18	<0.46	<0.22		<0.2	<0.15	<0.22	0.4 Jq		<0.44	<0.31	<0.088
EW-02	34.14	2090.92	10/29/92	11/04/92	Unfiltered	<0.3	<0.37	0.4 Jq	<0.46	<0.22		<0.2	<0.15	<0.22	<0.21		<0.44	<0.31	<0.088
EW-02				03/12/93	Unfiltered	<0.3	<0.37	<0.18	<0.46	<0.22		<0.2	<0.15	<0.22	<0.21		<0.44	<0.31	<0.088
EW-02	46.84	2078.22	12/02/94	12/17/94	Unfiltered	<0.3	<0.37	<0.18	<0.46	<0.22		<0.2	<0.15	<0.22	<0.21		<0.44	<0.31	<0.088
EW-02	40.80	2084.26	06/16/95	06/25/95	Unfiltered	<0.3	<0.37	<0.18	<0.46	<0.22		<0.2	<0.15	<0.22	<0.21		<0.44	<0.31	<0.088
EW-02	53.38	2071.68	04/19/96	04/26/96	Unfiltered	<0.3	<0.37	0.9 Jq	<0.46	<0.22		<0.2	<0.15	<0.22	0.9 Jq		<0.44	<0.31	<0.088
EW-02	32.32	2092.74	10/21/96	10/23/96	Unfiltered	<0.3	<0.37	8	<0.46	<0.22		<0.2	<0.15	<0.22	<0.21		<0.44	<0.31	<0.088
EW-02	18.96	2106.10	04/14/97	04/17/97	Unfiltered	<0.3	<0.37	<0.18	<0.46	<0.22		<0.2	<0.15	<0.22	<0.21		<0.44	<0.31	<0.088
EW-02	27.74	2097.32	10/20/97	10/29/97	Unfiltered	<0.3	<0.37	3 Jq	<0.46	<0.22		<0.2	<0.15	<0.22	<0.21		<0.44	<0.31	<0.088
EW-02	31.60	2093.46	04/21/98	04/28/98	Unfiltered	<0.3	<0.37	2 Jq	<0.46	<0.22		<0.2	<0.15	<0.22	<0.21		<0.44	<0.31	<0.088
EW-02	51.26	2073.80	10/13/98	10/20/98	Unfiltered	<0.3	<0.37	167	<0.46	<0.22		<0.2	<0.15	<0.22	<0.21		<0.44	<0.31	<0.088
EW-02	31.01	2094.05	04/05/99	04/15/99	Unfiltered	<0.3	<0.37	5 Bk	<0.46	<0.22		<0.2	<0.15	<0.22	0.8 Jq		<0.44	<0.31	<0.088
EW-02	31.42	2093.64	05/04/00	05/08/00	Unfiltered	<0.3	<0.37	9	<0.46	<0.22		<0.2	<0.15	<0.22	<0.21		<0.44	<0.31	<0.088
EW-08	79.78	2095.35	10/29/92	10/20/92	Unfiltered	<0.3	<0.37	9	<0.46	<0.22		<0.2	<0.15	<0.22	<0.21		<0.44	<0.31	<0.088
EW-08	79.78	2095.35	10/29/92	10/29/92	Unfiltered	<0.3	<0.37	332	<0.46	<0.22		<0.2	<0.15	<0.22	1 Jq		<0.44	<0.31	<0.088
EW-08				03/09/93	Unfiltered	<0.3	<0.37	<0.18	<0.46	<0.22		0.4 BJkq	<0.15	<0.22	<0.21		<0.44	<0.31	0.3 Jq
EW-08	46.36	2128.77	04/11/94	04/14/94	Unfiltered	<0.3	<0.37	111	<0.46	<0.22		<0.2	<0.15	<0.22	<0.21		<0.44	<0.31	<0.088
EW-08	53.06	2122.07	12/14/94	12/14/94	Unfiltered	<0.3	<0.37	<0.18	<0.46	<0.22		<0.2	<0.15	<0.22	<0.21		<0.44	<0.31	<0.088
EW-08	36.52	2138.61	06/16/95	06/19/95	Unfiltered	<0.3	<0.37	0.5 Jq	<0.46	<0.22		<0.2	<0.15	<0.22	<0.21		<0.44	<0.31	<0.088

Consolidation Data Summary Table - Groundwater
Beaumont Site 1

	Water Level Data					Volatile Organics									
Sample Location	Depth to Water (feet below ground surface)	Groundwater Elevation (feet above mean sea level)	Elevation Date	Sample Date	Filter Status	1,4-Dioxane -ug/L	N-Nitrosodimethylamine -ng/L	Acetone -ug/L	Bromodichloromethane -ug/L	2-Butanone (MEK) -ug/L	Bromobenzene -ug/L	Bromomethane -ug/L	Bromoform -ug/L	sec-Butylbenzene -ug/L	tert-Butylbenzene -ug/L
EW-09	80.95	2095.44	10/29/92	09/18/92	Unfiltered										
EW-09	80.95	2095.44	10/29/92	09/29/92	Unfiltered										
EW-09	80.95	2095.44	10/29/92	10/05/92	Unfiltered										
EW-09				03/04/93	Unfiltered										
EW-09	54.54	2121.85	12/13/94	12/13/94	Unfiltered				<1			<5 E	<2		
EW-09	36.16	2140.23	06/16/95	06/20/95	Unfiltered				<1			<5	<2		
EW-10	81.27	2095.67	10/29/92	10/19/92	Unfiltered										
EW-10	81.27	2095.67	10/29/92	10/29/92	Unfiltered										
EW-10				03/08/93	Unfiltered										
EW-10				03/18/93	Unfiltered										
EW-10	47.47	2129.47	04/11/94	04/19/94	Unfiltered										
EW-10	54.36	2122.58	12/14/94	12/14/94	Unfiltered				<1			<5	<2		
EW-10	38.06	2138.88	06/16/95	06/21/95	Unfiltered				<1			<5	<2		
EW-11	81.40	2097.34	10/29/92	10/12/92	Unfiltered										
EW-11				03/15/93	Unfiltered										
EW-11	49.26	2129.48	04/11/94	04/19/94	Unfiltered										
EW-11	54.48	2124.26	12/14/94	12/14/94	Unfiltered				<1			<5	<2		
EW-11	36.50	2142.24	06/16/95	06/24/95	Unfiltered				<1			<5	<2		
EW-11	0.00	0.00	04/14/97	04/24/97	Unfiltered				<0.5			<0.5	<1		
EW-11	0.00	0.00	10/20/97	10/22/97	Unfiltered				<0.5			<0.5	<1		
EW-11	0.00	0.00	04/21/98	05/08/98	Unfiltered				<0.5			<0.5	<0.5		
EW-11	46.16	2132.58	10/13/98	10/23/98	Unfiltered				<0.5			<0.5	<0.5		
EW-11	51.08	2127.66	04/16/99	04/15/99	Unfiltered				<0.5			<2	<2		
EW-11	56.41	2122.33	10/26/99	11/01/99	Unfiltered				<2.5			<10	<10		
EW-11	59.83	2118.91	05/05/00	05/15/00	Unfiltered				<50			<200	<200		
EW-11	63.81	2114.93	12/04/00	12/12/00	Unfiltered				<100			<100	<100		
EW-11	69.32	2109.42	11/01/01	11/08/01	Unfiltered				<10			<10	<10		
EW-11	73.00	2105.74	05/20/02	05/28/02	Unfiltered										
EW-12	81.24	2095.55	10/29/92	10/12/92	Unfiltered										
EW-12	81.24	2095.55	10/29/92	10/13/92	Unfiltered										
EW-12	81.24	2095.55	10/29/92	10/15/92	Unfiltered										
EW-12	81.24	2095.55	10/29/92	11/12/92	Unfiltered										
EW-12				03/22/93	Unfiltered										

Consolidation Data Summary Table - Groundwater
Beaumont Site 1

	Water Level Data					Volatile Organics										
Sample Location	Depth to Water (feet below ground surface)	Groundwater Elevation (feet above mean sea level)	Elevation Date	Sample Date	Filter Status	Benzene -ug/L	Chlorobromomethane -ug/L	Chlorodibromomethane -ug/L	Carbon disulfide -ug/L	2-Chloroethylvinylether -ug/L	Chlorobenzene -ug/L	2-Chlorotoluene -ug/L	4-Chlorotoluene -ug/L	Chloroethane -ug/L	Chloromethane -ug/L	Carbon tetrachloride -ug/L
EW-09	80.95	2095.44	10/29/92	09/18/92	Unfiltered											
EW-09	80.95	2095.44	10/29/92	09/29/92	Unfiltered											
EW-09	80.95	2095.44	10/29/92	10/05/92	Unfiltered											
EW-09				03/04/93	Unfiltered											
EW-09	54.54	2121.85	12/13/94	12/13/94	Unfiltered			<1		<2	<2 E			<2 E	<2 E	<0.5 E
EW-09	36.16	2140.23	06/16/95	06/20/95	Unfiltered			<1		<2 U	<2			<2	<2	1.1
EW-10	81.27	2095.67	10/29/92	10/19/92	Unfiltered											
EW-10	81.27	2095.67	10/29/92	10/29/92	Unfiltered											
EW-10				03/08/93	Unfiltered											
EW-10				03/18/93	Unfiltered											
EW-10	47.47	2129.47	04/11/94	04/19/94	Unfiltered											
EW-10	54.36	2122.58	12/14/94	12/14/94	Unfiltered			<1		<2	<2			<2	<2	0.92
EW-10	38.06	2138.88	06/16/95	06/21/95	Unfiltered			<1		<2 U	<2			<2	<2	1.5
EW-11	81.40	2097.34	10/29/92	10/12/92	Unfiltered											
EW-11				03/15/93	Unfiltered											
EW-11	49.26	2129.48	04/11/94	04/19/94	Unfiltered											
EW-11	54.48	2124.26	12/14/94	12/14/94	Unfiltered			<1		<2	<2			<2	<2	1.3
EW-11	36.50	2142.24	06/16/95	06/24/95	Unfiltered			<1		<2 U	<2			<2	<2	2.4
EW-11	0.00	0.00	04/14/97	04/24/97	Unfiltered			<0.5		<1	<0.5			<1	<1	<0.5
EW-11	0.00	0.00	10/20/97	10/22/97	Unfiltered			<0.5		<1	<0.5			<1	<1	1.8
EW-11	0.00	0.00	04/21/98	05/08/98	Unfiltered			<0.5		<0.5	<0.5			<0.5	<0.5	4.6
EW-11	46.16	2132.58	10/13/98	10/23/98	Unfiltered			<0.5		<0.5	<0.5			<0.5	<0.5	<0.5
EW-11	51.08	2127.66	04/16/99	04/15/99	Unfiltered			<0.5		<5	<0.5			<2	<2	<0.5
EW-11	56.41	2122.33	10/26/99	11/01/99	Unfiltered			<2.5		<25	<2.5			<10	<10	<2.5
EW-11	59.83	2118.91	05/05/00	05/15/00	Unfiltered			<50		<500	<50			<200	<200	<50
EW-11	63.81	2114.93	12/04/00	12/12/00	Unfiltered			<100			<50			<100	<100	<50
EW-11	69.32	2109.42	11/01/01	11/08/01	Unfiltered			<10			<5			<10	<10	<5
EW-11	73.00	2105.74	05/20/02	05/28/02	Unfiltered											<5
EW-12	81.24	2095.55	10/29/92	10/12/92	Unfiltered											
EW-12	81.24	2095.55	10/29/92	10/13/92	Unfiltered											
EW-12	81.24	2095.55	10/29/92	10/15/92	Unfiltered											
EW-12	81.24	2095.55	10/29/92	11/12/92	Unfiltered											
EW-12				03/22/93	Unfiltered											

Consolidation Data Summary Table - Groundwater
Beaumont Site 1

	Water Level Data					Volatile Organics										
Sample Location	Depth to Water (feet below ground surface)	Groundwater Elevation (feet above mean sea level)	Elevation Date	Sample Date	Filter Status	Chloroform -ug/L	1,2-Dibromo-3-chloropropane -ug/L	Dibromomethane -ug/L	1,1-Dichloroethane -ug/L	1,2-Dichloroethane -ug/L	1,2-Dichlorobenzene -ug/L	1,3-Dichlorobenzene -ug/L	1,4-Dichlorobenzene -ug/L	1,1-Dichloroethene -ug/L	cis-1,2-Dichloroethene -ug/L	trans-1,2-Dichloroethene -ug/L
EW-09	80.95	2095.44	10/29/92	09/18/92	Unfiltered		<0.59	<0.2	0.4 Jq	<0.38	<0.099	<0.3	<0.12	<0.56	<0.3	<0.37
EW-09	80.95	2095.44	10/29/92	09/29/92	Unfiltered		<2.5	<0.42	<0.53	<0.22	<0.24	<0.38	<0.30	<0.31	<0.35	<0.29
EW-09	80.95	2095.44	10/29/92	10/05/92	Unfiltered		<2.5	<0.42	<0.53	<0.22	<0.24	<0.38	<0.30	25	<0.35	<0.29
EW-09				03/04/93	Unfiltered		<2.5	<0.42	<0.53	<0.22	<0.24	<0.38	<0.30	<0.31	<0.35	<0.29
EW-09	54.54	2121.85	12/13/94	12/13/94	Unfiltered	<1.9 E	<2.5	<0.42	<0.53	<0.22	<0.24	<0.38	<0.30	<0.31	<0.35	<0.29
EW-09	36.16	2140.23	06/16/95	06/20/95	Unfiltered	2.8	<2.5	<0.42	<0.53	<0.22	<0.24	<0.38	<0.30	<0.31	<0.35	<0.29
EW-10	81.27	2095.67	10/29/92	10/19/92	Unfiltered		<2.5	<0.42	<0.53	<0.22	<0.24	<0.38	<0.30	1.6 Bk	<0.35	<0.29
EW-10	81.27	2095.67	10/29/92	10/29/92	Unfiltered		<2.5	<0.42	<0.53	<0.22	<0.24	<0.38	<0.30	<0.31	<0.35	<0.29
EW-10				03/08/93	Unfiltered		<2.5	<0.42	<0.53	<0.22	<0.24	<0.38	<0.30	<0.31	<0.35	<0.29
EW-10				03/18/93	Unfiltered		<2.5	<0.42	<0.53	<0.22	<0.24	<0.38	<0.30	<0.31	<0.35	<0.29
EW-10	47.47	2129.47	04/11/94	04/19/94	Unfiltered		<2.5	<0.42	<0.53	<0.22	<0.24	<0.38	<0.30	<0.31	<0.35	<0.29
EW-10	54.36	2122.58	12/14/94	12/14/94	Unfiltered	<1.8	<2.5	<0.42	<0.53	<0.22	<0.24	<0.38	<0.30	<0.31	<0.35	<0.29
EW-10	38.06	2138.88	06/16/95	06/21/95	Unfiltered	2.7	<2.5	<0.42	<0.53	<0.22	<0.24	<0.38	<0.30	0.63 BJkq	<0.35	<0.29
EW-11	81.40	2097.34	10/29/92	10/12/92	Unfiltered		<2.5	<0.42	<0.53	<0.22	<0.24	<0.38	<0.30	2.3	<0.35	<0.29
EW-11				03/15/93	Unfiltered		<2.5	<0.42	<0.53	<0.22	<0.24	<0.38	<0.30	<0.31	<0.35	<0.29
EW-11	49.26	2129.48	04/11/94	04/19/94	Unfiltered		<2.5	<0.42	<0.53	<0.22	<0.24	<0.38	<0.30	<0.31	<0.35	<0.29
EW-11	54.48	2124.26	12/14/94	12/14/94	Unfiltered	<1.9	<2.5	<0.42	<0.53	<0.22	<0.24	<0.38	<0.30	<0.31	<0.35	<0.29
EW-11	36.50	2142.24	06/16/95	06/24/95	Unfiltered	2.4	<2.5	<0.42	<0.53	<0.22	<0.24	<0.38	<0.30	<0.31	<0.35	<0.29
EW-11	0.00	0.00	04/14/97	04/24/97	Unfiltered	25.9	<2.5	<0.42	<0.53	<0.22	<0.24	<0.38	<0.30	<0.31	<0.35	<0.29
EW-11	0.00	0.00	10/20/97	10/22/97	Unfiltered	1.8	<2.5	<0.42	<0.53	<0.22	<0.24	<0.38	<0.30	0.59 BJkq	<0.35	<0.29
EW-11	0.00	0.00	04/21/98	05/08/98	Unfiltered	4.9	<2.5	<0.42	<0.53	<0.22	<0.24	<0.38	<0.30	<0.31	<0.35	<0.29
EW-11	46.16	2132.58	10/13/98	10/23/98	Unfiltered	3	<2.5	<0.42	<0.53	<0.22	<0.24	<0.38	<0.30	<0.31	<0.35	<0.29
EW-11	51.08	2127.66	04/16/99	04/15/99	Unfiltered	2.9	<2.5	<0.42	<0.53	<0.22	<0.24	<0.38	<0.30	<0.31	<0.35	<0.29
EW-11	56.41	2122.33	10/26/99	11/01/99	Unfiltered	<2.5	<2.5	<0.42	<0.53	<0.22	<0.24	<0.38	<0.30	<0.31	<0.35	<0.29
EW-11	59.83	2118.91	05/05/00	05/15/00	Unfiltered	<50	<2.5	<0.42	<0.53	<0.22	<0.24	<0.38	<0.30	<0.31	<0.35	<0.29
EW-11	63.81	2114.93	12/04/00	12/12/00	Unfiltered	<100	<2.5	<0.42	<0.53	<0.22	<0.24	<0.38	<0.30	<0.31	<0.35	<0.29
EW-11	69.32	2109.42	11/01/01	11/08/01	Unfiltered	<10	<2.5	<0.42	<0.53	<0.22	<0.24	<0.38	<0.3	<0.31	<0.35	<0.29
EW-11	73.00	2105.74	05/20/02	05/28/02	Unfiltered	<10	<2.5	<0.42	<0.53	<0.22	<0.24	<0.38	<0.30	<0.31	<0.35	<0.29
EW-12	81.24	2095.55	10/29/92	10/12/92	Unfiltered		<2.5	<0.42	<0.53	<0.22	<0.24	<0.38	<0.30	<0.31	<0.35	<0.29
EW-12	81.24	2095.55	10/29/92	10/13/92	Unfiltered		<2.5	<0.42	<0.53	<0.22	<0.24	<0.38	<0.30	<0.31	<0.35	<0.29
EW-12	81.24	2095.55	10/29/92	10/15/92	Unfiltered		<2.5	<0.42	<0.53	<0.22	<0.24	<0.38	<0.3	<0.31	<0.35	<0.29
EW-12	81.24	2095.55	10/29/92	11/12/92	Unfiltered		<2.5	<0.42	<0.53	<0.22	<0.24	<0.38	<0.30	1.2	<0.35	<0.29
EW-12				03/22/93	Unfiltered		<2.5	<0.42	<0.53	<0.22	<0.24	<0.38	<0.30	2.3	<0.35	<0.29

Consolidation Data Summary Table - Groundwater
Beaumont Site 1

	Water Level Data					Volatile Organics											
Sample Location	Depth to Water (feet below ground surface)	Groundwater Elevation (feet above mean sea level)	Elevation Date	Sample Date	Filter Status	1,2-Dichloroethene -ug/L	1,1-Dichloropropene -ug/L	cis-1,3-Dichloropropene -ug/L	trans-1,3-Dichloropropene -ug/L	1,2-Dichloropropane -ug/L	1,3-Dichloropropane -ug/L	2,2-Dichloropropane -ug/L	1,2-Dibromoethane -ug/L	Dichlorodifluoromethane -ug/L	Dichloromethane -ug/L	Ethylbenzene -ug/L	Hexachlorobutadiene -ug/L
EW-09	80.95	2095.44	10/29/92	09/18/92	Unfiltered		<0.16	<0.19	<0.25	<0.16	<0.3	<0.28	<0.18	<0.28	3 BJakq	<0.12	<0.26
EW-09	80.95	2095.44	10/29/92	09/29/92	Unfiltered		<0.21	<0.45	<0.31	<0.28	<0.30	<0.40	<0.81	<0.27	3.4 BJakq	<0.17	
EW-09	80.95	2095.44	10/29/92	10/05/92	Unfiltered		<0.21	<0.45	<0.31	<0.28	<0.30	<0.40	<0.81	<0.27	3.5 BJakq	<0.17	
EW-09				03/04/93	Unfiltered		<0.21	<0.45	<0.31	<0.28	<0.30	<0.40	<0.81	<0.27	25 Bak	<0.17	
EW-09	54.54	2121.85	12/13/94	12/13/94	Unfiltered		<0.21	<0.45	<0.31	<0.28	<0.30	<0.40	<0.81	<0.27	4.8 BJakq	<0.17	
EW-09	36.16	2140.23	06/16/95	06/20/95	Unfiltered		<0.21	<0.45	<0.31	<0.28	<0.30	<0.40	<0.81	<0.27	<2.6	<0.17	
EW-10	81.27	2095.67	10/29/92	10/19/92	Unfiltered		<0.21	<0.45	<0.31	<0.28	<0.30	<0.40	<0.81	<0.27	3.1 BJkq	<0.17	
EW-10	81.27	2095.67	10/29/92	10/29/92	Unfiltered		<0.21	<0.45	<0.31	<0.28	<0.30	<0.40	<0.81	<0.27	65 Bak	<0.17	
EW-10				03/08/93	Unfiltered		<0.21	<0.45	<0.31	<0.28	<0.30	<0.40	<0.81	<0.27	3.1 BJakq	<0.17	
EW-10				03/18/93	Unfiltered		<0.21	<0.45	<0.31	<0.28	<0.30	<0.40	<0.81	<0.27	<2.6	<0.17	
EW-10	47.47	2129.47	04/11/94	04/19/94	Unfiltered		<0.21	<0.45	<0.31	<0.28	<0.30	<0.40	<0.81	<0.27	<2.6	<0.17	
EW-10	54.36	2122.58	12/14/94	12/14/94	Unfiltered		<0.21	<0.45	<0.31	<0.28	<0.30	<0.40	<0.81	<0.27	<2.6	<0.17	
EW-10	38.06	2138.88	06/16/95	06/21/95	Unfiltered		<0.21	<0.45	<0.31	<0.28	<0.30	<0.40	<0.81	<0.27	<2.6	<0.17	
EW-11	81.40	2097.34	10/29/92	10/12/92	Unfiltered		<0.21	<0.45	<0.31	<0.28	<0.30	<0.40	<0.81	<0.27	<2.6	<0.17	
EW-11				03/15/93	Unfiltered		<0.21	<0.45	<0.31	<0.28	<0.30	<0.40	<0.81	<0.27	<2.6	<0.17	
EW-11	49.26	2129.48	04/11/94	04/19/94	Unfiltered		<0.21	<0.45	<0.31	<0.28	<0.30	<0.40	<0.81	<0.27	4.2 BJkq	<0.17	
EW-11	54.48	2124.26	12/14/94	12/14/94	Unfiltered		<0.21	<0.45	<0.31	<0.28	<0.30	<0.40	<0.81	<0.27	4.1 BJkq	<0.17	
EW-11	36.50	2142.24	06/16/95	06/24/95	Unfiltered		<0.21	<0.45	<0.31	<0.28	<0.30	<0.40	<0.81	<0.27	65 Bak	<0.17	
EW-11	0.00	0.00	04/14/97	04/24/97	Unfiltered		<0.21	<0.45	<0.31	<0.28	<0.30	<0.40	<0.81	<0.27	66 Bak	<0.17	
EW-11	0.00	0.00	10/20/97	10/22/97	Unfiltered		<0.21	<0.45	<0.31	<0.28	<0.30	<0.40	<0.81	<0.27	2.9 BJkq	<0.17	
EW-11	0.00	0.00	04/21/98	05/08/98	Unfiltered		<0.21	<0.45	<0.31	<0.28	<0.30	<0.40	<0.81	<0.27	4.6 BJakq	<0.17	
EW-11	46.16	2132.58	10/13/98	10/23/98	Unfiltered		<0.21	<0.45	<0.31	<0.28	<0.30	<0.40	<0.81	<0.27	3.4 BJakq	<0.17	
EW-11	51.08	2127.66	04/16/99	04/15/99	Unfiltered		<0.21	<0.45	<0.31	<0.28	<0.30	<0.40	<0.81	<0.27	<2.6	<0.17	
EW-11	56.41	2122.33	10/26/99	11/01/99	Unfiltered		<0.21	<0.45	<0.31	<0.28	<0.30	<0.40	<0.81	<0.27	<2.6	<0.17	
EW-11	59.83	2118.91	05/05/00	05/15/00	Unfiltered		<0.21	<0.45	<0.31	<0.28	<0.30	<0.40	<0.81	<0.27	<2.6	<0.17	
EW-11	63.81	2114.93	12/04/00	12/12/00	Unfiltered		<0.21	<0.45	<0.31	<0.28	<0.30	<0.40	<0.81	<0.27	<2.6	<0.17	
EW-11	69.32	2109.42	11/01/01	11/08/01	Unfiltered		<0.21	<0.45	<0.31	<0.28	<0.3	<0.4	<0.81	<0.27	<2.6	<0.17	
EW-11	73.00	2105.74	05/20/02	05/28/02	Unfiltered		<0.21	<0.45	<0.31	<0.28	<0.30	<0.40	<0.81	<0.27	<2.6	<0.17	
EW-12	81.24	2095.55	10/29/92	10/12/92	Unfiltered		<0.21	<0.45	<0.31	<0.28	<0.30	<0.40	<0.81	<0.27	<2.6	<0.17	
EW-12	81.24	2095.55	10/29/92	10/13/92	Unfiltered		<0.21	<0.45	<0.31	<0.28	<0.30	<0.40	<0.81	<0.27	<2.6	<0.17	
EW-12	81.24	2095.55	10/29/92	10/15/92	Unfiltered		<0.21	<0.45	<0.31	<0.28	<0.3	<0.4	<0.81	<0.27	<2.6	<0.17	
EW-12	81.24	2095.55	10/29/92	11/12/92	Unfiltered		<0.21	<0.45	<0.31	<0.28	<0.30	<0.40	<0.81	<0.27	<2.6	<0.17	
EW-12				03/22/93	Unfiltered		<0.21	<0.45	<0.31	<0.28	<0.30	<0.40	<0.81	<0.27	<2.6	<0.17	

Consolidation Data Summary Table - Groundwater
Beaumont Site 1

	Water Level Data					Volatile Organics												
Sample Location	Depth to Water (feet below ground surface)	Groundwater Elevation (feet above mean sea level)	Elevation Date	Sample Date	Filter Status	2-Hexanone -ug/L	4-Isopropyltoluene -ug/L	Isopropylbenzene -ug/L	4-Methyl-2-pentanone -ug/L	Methyl tert-butyl ether -ug/L	Naphthalene -ug/L	N-Butylbenzene -ug/L	n-Propylbenzene -ug/L	Styrene -ug/L	Toluene -ug/L	1,1,1,2-Tetrachloroethane -ug/L	1,1,1-Trichloroethane -ug/L	1,1,2-Trichloroethane -ug/L
EW-09	80.95	2095.44	10/29/92	09/18/92	Unfiltered	<0.15	<0.23	<0.19		<0.3	<0.09	<0.29	<0.28	<0.12	<0.16	<0.27	<0.33	<0.34
EW-09	80.95	2095.44	10/29/92	09/29/92	Unfiltered	<1.9	<0.21	<0.24	<2.4	<0.29	<0.95	<0.29	<0.30	<0.29	<0.35	<0.37	<0.32	<0.54
EW-09	80.95	2095.44	10/29/92	10/05/92	Unfiltered	<1.9	<0.21	<0.24	<2.4	<0.29	<0.95	<0.29	<0.30	<0.29	<0.35	<0.37	<0.32	<0.54
EW-09				03/04/93	Unfiltered	<1.9	<0.21	<0.24	<2.4	<0.29	<0.95	<0.29	<0.30	<0.29	<0.35	<0.37	<0.32	<0.54
EW-09	54.54	2121.85	12/13/94	12/13/94	Unfiltered	<1.9	<0.21	<0.24	<2.4	<0.29	<0.95	<0.29	<0.30	<0.29	<0.35	<0.37	<0.32	<0.54
EW-09	36.16	2140.23	06/16/95	06/20/95	Unfiltered	<1.9	<0.21	<0.24	<2.4	<0.29	<0.95	<0.29	<0.30	<0.29	<0.35	<0.37	<0.32	<0.54
EW-10	81.27	2095.67	10/29/92	10/19/92	Unfiltered	<1.9	<0.21	<0.24	<2.4	<0.29	<0.95	<0.29	<0.30	<0.29	<0.35	<0.37	<0.32	<0.54
EW-10	81.27	2095.67	10/29/92	10/29/92	Unfiltered	<1.9	<0.21	<0.24	<2.4	<0.29	<0.95	<0.29	<0.30	<0.29	<0.35	<0.37	<0.32	<0.54
EW-10				03/08/93	Unfiltered	<1.9	<0.21	<0.24	<2.4	<0.29	<0.95	<0.29	<0.30	<0.29	<0.35	<0.37	<0.32	<0.54
EW-10				03/18/93	Unfiltered	<1.9	<0.21	<0.24	<2.4	<0.29	<0.95	<0.29	<0.30	<0.29	<0.35	<0.37	<0.32	<0.54
EW-10	47.47	2129.47	04/11/94	04/19/94	Unfiltered	<1.9	<0.21	<0.24	<2.4	<0.29	<0.95	<0.29	<0.30	<0.29	<0.35	<0.37	<0.32	<0.54
EW-10	54.36	2122.58	12/14/94	12/14/94	Unfiltered	<1.9	<0.21	<0.24	<2.4	<0.29	<0.95	<0.29	<0.30	<0.29	<0.35	<0.37	<0.32	<0.54
EW-10	38.06	2138.88	06/16/95	06/21/95	Unfiltered	<1.9	<0.21	<0.24	<2.4	<0.29	<0.95	<0.29	<0.30	<0.29	<0.35	<0.37	<0.32	<0.54
EW-11	81.40	2097.34	10/29/92	10/12/92	Unfiltered	<1.9	<0.21	<0.24	<2.4	<0.29	<0.95	<0.29	<0.30	<0.29	<0.35	<0.37	<0.32	<0.54
EW-11				03/15/93	Unfiltered	<1.9	<0.21	<0.24	<2.4	<0.29	<0.95	<0.29	<0.30	<0.29	<0.35	<0.37	<0.32	<0.54
EW-11	49.26	2129.48	04/11/94	04/19/94	Unfiltered	<1.9	<0.21	<0.24	<2.4	<0.29	<0.95	<0.29	<0.30	<0.29	<0.35	<0.37	<0.32	<0.54
EW-11	54.48	2124.26	12/14/94	12/14/94	Unfiltered	<1.9	<0.21	<0.24	<2.4	<0.29	<0.95	<0.29	<0.30	<0.29	<0.35	<0.37	<0.32	<0.54
EW-11	36.50	2142.24	06/16/95	06/24/95	Unfiltered	<1.9	<0.21	<0.24	<2.4	<0.29	<0.95	<0.29	<0.30	<0.29	<0.35	<0.37	<0.32	<0.54
EW-11	0.00	0.00	04/14/97	04/24/97	Unfiltered	<1.9	<0.21	<0.24	<2.4	<0.29	<0.95	<0.29	<0.30	<0.29	<0.35	<0.37	<0.32	<0.54
EW-11	0.00	0.00	10/20/97	10/22/97	Unfiltered	<1.9	<0.21	<0.24	<2.4	<0.29	<0.95	<0.29	<0.30	<0.29	<0.35	<0.37	<0.32	<0.54
EW-11	0.00	0.00	04/21/98	05/08/98	Unfiltered	<1.9	<0.21	<0.24	<2.4	<0.29	<0.95	<0.29	<0.30	<0.29	<0.35	<0.37	<0.32	<0.54
EW-11	46.16	2132.58	10/13/98	10/23/98	Unfiltered	<1.9	<0.21	<0.24	<2.4	<0.29	<0.95	<0.29	<0.30	<0.29	<0.35	<0.37	<0.32	<0.54
EW-11	51.08	2127.66	04/16/99	04/15/99	Unfiltered	<1.9	<0.21	<0.24	<2.4	<0.29	<0.95	<0.29	<0.30	<0.29	<0.35	<0.37	<0.32	<0.54
EW-11	56.41	2122.33	10/26/99	11/01/99	Unfiltered	<1.9	<0.21	<0.24	<2.4	<0.29	<0.95	<0.29	<0.30	<0.29	<0.35	<0.37	<0.32	<0.54
EW-11	59.83	2118.91	05/05/00	05/15/00	Unfiltered	<1.9	<0.21	<0.24	<2.4	<0.29	<0.95	<0.29	<0.30	<0.29	<0.35	<0.37	<0.32	<0.54
EW-11	63.81	2114.93	12/04/00	12/12/00	Unfiltered	<1.9	<0.21	<0.24	<2.4	<0.29	<0.95	<0.29	<0.30	<0.29	<0.35	<0.37	<0.32	<0.54
EW-11	69.32	2109.42	11/01/01	11/08/01	Unfiltered	<1.9	<0.21	<0.24	<2.4	<0.29	<0.95	<0.29	<0.3	<0.29	<0.35	<0.37	<0.32	<0.54
EW-11	73.00	2105.74	05/20/02	05/28/02	Unfiltered	<1.9	<0.21	<0.24	<2.4	<0.29	<0.95	<0.29	<0.30	<0.29	<0.35	<0.37	<0.32	<0.54
EW-12	81.24	2095.55	10/29/92	10/12/92	Unfiltered	<1.9	<0.21	<0.24	<2.4	<0.29	<0.95	<0.29	<0.30	<0.29	<0.35	<0.37	<0.32	<0.54
EW-12	81.24	2095.55	10/29/92	10/13/92	Unfiltered	<1.9	<0.21	<0.24	<2.4	<0.29	<0.95	<0.29	<0.30	<0.29	<0.35	<0.37	<0.32	<0.54
EW-12	81.24	2095.55	10/29/92	10/15/92	Unfiltered	<1.9	<0.21	<0.24	<2.4	<0.29	<0.95	<0.29	<0.3	<0.29	<0.35	<0.37	<0.32	<0.54
EW-12	81.24	2095.55	10/29/92	11/12/92	Unfiltered	<1.9	<0.21	<0.24	<2.4	<0.29	<0.95	<0.29	<0.30	<0.29	<0.35	<0.37	<0.32	<0.54
EW-12				03/22/93	Unfiltered	<1.9	<0.21	<0.24	<2.4	<0.29	<0.95	<0.29	<0.30	<0.29	<0.35	<0.37	<0.32	<0.54

Consolidation Data Summary Table - Groundwater
Beaumont Site 1

	Water Level Data					Volatile Organics													
Sample Location	Depth to Water (feet below ground surface)	Groundwater Elevation (feet above mean sea level)	Elevation Date	Sample Date	Filter Status	1,2,3-Trichlorobenzene -ug/L	1,2,4-Trichlorobenzene -ug/L	Trichloroethene -ug/L	1,2,3-Trichloropropane -ug/L	Trichlorofluoromethane -ug/L	1,1,2-Trichlorotrifluoroethane -ug/L	1,2,4-Trimethylbenzene -ug/L	1,3,5-Trimethylbenzene -ug/L	1,1,2,2-Tetrachloroethane -ug/L	Tetrachloroethene -ug/L	Vinyl acetate -ug/L	Vinyl chloride -ug/L	m,p-Xylenes -ug/L	o-Xylene -ug/L
EW-09	80.95	2095.44	10/29/92	09/18/92	Unfiltered	<0.3	<0.37	0.8 Jq	<0.46	<0.22		<0.2	<0.15	<0.22	<0.21		<0.44	<0.31	<0.088
EW-09	80.95	2095.44	10/29/92	09/29/92	Unfiltered	<0.39	<0.35	<0.30	<2.3	<0.36	<0.54	<0.26	<0.19	<0.37	<0.29	<3.2	<0.33	<0.38	<0.21
EW-09	80.95	2095.44	10/29/92	10/05/92	Unfiltered	<0.39	<0.35	2.1	<2.3	<0.36	<0.54	<0.26	<0.19	<0.37	<0.29	<3.2	<0.33	<0.38	<0.21
EW-09				03/04/93	Unfiltered	<0.39	<0.35	<0.30	<2.3	<0.36	<0.54	<0.26	<0.19	<0.37	<0.29	<3.2	<0.33	<0.38	<0.21
EW-09	54.54	2121.85	12/13/94	12/13/94	Unfiltered	<0.39	<0.35	<0.30	<2.3	<0.36	<0.54	<0.26	<0.19	<0.37	<0.29	<3.2	<0.33	<0.38	<0.21
EW-09	36.16	2140.23	06/16/95	06/20/95	Unfiltered	<0.39	<0.35	<0.30	<2.3	<0.36	<0.54	<0.26	<0.19	<0.37	<0.29	<3.2	<0.33	<0.38	<0.21
EW-10	81.27	2095.67	10/29/92	10/19/92	Unfiltered	<0.39	<0.35	3.8 Bk	<2.3	<0.36	<0.54	<0.26	<0.19	<0.37	<0.29	<3.2	<0.33	<0.38	<0.21
EW-10	81.27	2095.67	10/29/92	10/29/92	Unfiltered	<0.39	<0.35	<0.30	<2.3	<0.36	<0.54	<0.26	<0.19	<0.37	<0.29	<3.2	<0.33	<0.38	<0.21
EW-10				03/08/93	Unfiltered	<0.39	<0.35	<0.30	<2.3	<0.36	<0.54	<0.26	<0.19	<0.37	<0.29	<3.2	<0.33	<0.38	<0.21
EW-10				03/18/93	Unfiltered	<0.39	<0.35	<0.30	<2.3	<0.36	<0.54	<0.26	<0.19	<0.37	<0.29	<3.2	<0.33	<0.38	<0.21
EW-10	47.47	2129.47	04/11/94	04/19/94	Unfiltered	<0.39	<0.35	<0.30	<2.3	<0.36	<0.54	<0.26	<0.19	<0.37	<0.29	<3.2	<0.33	<0.38	<0.21
EW-10	54.36	2122.58	12/14/94	12/14/94	Unfiltered	<0.39	<0.35	0.42 Jq	<2.3	<0.36	<0.54	<0.26	<0.19	<0.37	<0.29	<3.2	<0.33	<0.38	<0.21
EW-10	38.06	2138.88	06/16/95	06/21/95	Unfiltered	<0.39	<0.35	0.66 BJkq	<2.3	<0.36	<0.54	<0.26	<0.19	<0.37	<0.29	<3.2	<0.33	<0.38	<0.21
EW-11	81.40	2097.34	10/29/92	10/12/92	Unfiltered	<0.39	<0.35	6.1	<2.3	<0.36	<0.54	<0.26	<0.19	<0.37	<0.29	<3.2	<0.33	<0.38	<0.21
EW-11				03/15/93	Unfiltered	<0.39	<0.35	0.49 Jq	<2.3	<0.36	<0.54	<0.26	<0.19	<0.37	<0.29	<3.2	<0.33	<0.38	<0.21
EW-11	49.26	2129.48	04/11/94	04/19/94	Unfiltered	<0.39	<0.35	<0.30	<2.3	<0.36	<0.54	<0.26	<0.19	<0.37	<0.29	<3.2	<0.33	<0.38	<0.21
EW-11	54.48	2124.26	12/14/94	12/14/94	Unfiltered	<0.39	<0.35	<0.30	<2.3	<0.36	<0.54	<0.26	<0.19	<0.37	<0.29	<3.2	<0.33	<0.38	<0.21
EW-11	36.50	2142.24	06/16/95	06/24/95	Unfiltered	<0.39	<0.35	<0.30	<2.3	<0.36	<0.54	<0.26	<0.19	<0.37	<0.29	<3.2	<0.33	<0.38	<0.21
EW-11	0.00	0.00	04/14/97	04/24/97	Unfiltered	<0.39	<0.35	<0.30	<2.3	<0.36	<0.54	<0.26	<0.19	<0.37	<0.29	<3.2	<0.33	<0.38	<0.21
EW-11	0.00	0.00	10/20/97	10/22/97	Unfiltered	<0.39	<0.35	1.6 Bk	<2.3	<0.36	<0.54	<0.26	<0.19	<0.37	<0.29	<3.2	<0.33	<0.38	<0.21
EW-11	0.00	0.00	04/21/98	05/08/98	Unfiltered	<0.39	<0.35	<0.30	<2.3	<0.36	<0.54	<0.26	<0.19	<0.37	<0.29	<3.2	<0.33	<0.38	<0.21
EW-11	46.16	2132.58	10/13/98	10/23/98	Unfiltered	<0.39	<0.35	<0.30	<2.3	<0.36	<0.54	<0.26	<0.19	<0.37	<0.29	<3.2	<0.33	<0.38	<0.21
EW-11	51.08	2127.66	04/16/99	04/15/99	Unfiltered	<0.39	<0.35	<0.30	<2.3	<0.36	<0.54	<0.26	<0.19	<0.37	<0.29	<3.2	<0.33	<0.38	<0.21
EW-11	56.41	2122.33	10/26/99	11/01/99	Unfiltered	<0.39	<0.35	<0.30	<2.3	<0.36	<0.54	<0.26	<0.19	<0.37	<0.29	<3.2	<0.33	<0.38	<0.21
EW-11	59.83	2118.91	05/05/00	05/15/00	Unfiltered	<0.39	<0.35	<0.30	<2.3	<0.36	<0.54	<0.26	<0.19	<0.37	<0.29	<3.2	<0.33	<0.38	<0.21
EW-11	63.81	2114.93	12/04/00	12/12/00	Unfiltered	<0.39	<0.35	<0.30	<2.3	<0.36	<0.54	<0.26	<0.19	<0.37	<0.29	<3.2	<0.33	<0.38	<0.21
EW-11	69.32	2109.42	11/01/01	11/08/01	Unfiltered	<0.39	<0.35	<0.3	<2.3	<0.36	<0.54	<0.26	<0.19	<0.37	<0.29	<3.2	<0.33	<0.38	<0.21
EW-11	73.00	2105.74	05/20/02	05/28/02	Unfiltered	<0.39	<0.35	<0.30	<2.3	<0.36	<0.54	<0.26	<0.19	<0.37	<0.29	<3.2	<0.33	<0.38	<0.21
EW-12	81.24	2095.55	10/29/92	10/12/92	Unfiltered	<0.39	<0.35	<0.30	<2.3	<0.36	<0.54	<0.26	<0.19	<0.37	<0.29	<3.2	<0.33	<0.38	<0.21
EW-12	81.24	2095.55	10/29/92	10/13/92	Unfiltered	<0.39	<0.35	<0.30	<2.3	<0.36	<0.54	<0.26	<0.19	<0.37	<0.29	<3.2	<0.33	<0.38	<0.21
EW-12	81.24	2095.55	10/29/92	10/15/92	Unfiltered	<0.39	<0.35	<0.3	<2.3	<0.36	<0.54	<0.26	<0.19	<0.37	<0.29	<3.2	<0.33	<0.38	<0.21
EW-12	81.24	2095.55	10/29/92	11/12/92	Unfiltered	<0.39	<0.35	0.88 Jq	<2.3	<0.36	<0.54	<0.26	<0.19	<0.37	<0.29	<3.2	<0.33	<0.38	<0.21
EW-12				03/22/93	Unfiltered	<0.39	<0.35	2.6 Bk	<2.3	<0.36	<0.54	<0.26	<0.19	<0.37	<0.29	<3.2	<0.33	<0.38	<0.21

Consolidation Data Summary Table - Groundwater
Beaumont Site 1

	Water Level Data					Volatile Organics									
Sample Location	Depth to Water (feet below ground surface)	Groundwater Elevation (feet above mean sea level)	Elevation Date	Sample Date	Filter Status	1,4-Dioxane -ug/L	N-Nitrosodimethylamine -ng/L	Acetone -ug/L	Bromodichloromethane -ug/L	2-Butanone (MEK) -ug/L	Bromobenzene -ug/L	Bromomethane -ug/L	Bromoform -ug/L	sec-Butylbenzene -ug/L	tert-Butylbenzene -ug/L
EW-12	57.08	2119.71	12/14/94	12/14/94	Unfiltered				<1			<5	<2		
EW-12	42.34	2134.45	06/16/95	06/24/95	Unfiltered				<1			<5	<2		
EW-12	51.80	2124.99	04/19/96	04/24/96	Unfiltered				<50			<50	<50		
EW-12	57.26	2119.53	10/21/96	10/24/96	Unfiltered				<0.5			<0.5	<1		
EW-12	0.00	0.00	04/14/97	04/16/97	Unfiltered				<0.5			<0.5	<1		
EW-12	0.00	0.00	10/20/97	10/22/97	Unfiltered				<0.5			<0.5	<1		
EW-12	0.00	0.00	04/21/98	05/05/98	Unfiltered				<0.5			<0.5	<0.5		
EW-12	48.46	2128.33	10/13/98	10/23/98	Unfiltered				<0.5			<0.5	<0.5		
EW-12	52.02	2124.77	04/20/99	04/15/99	Unfiltered				<0.5			<2	<2		
EW-12	57.40	2119.39	10/26/99	11/01/99	Unfiltered				<5			<20	<20		
EW-12	65.23	2111.56	12/04/00	12/11/00	Unfiltered				<50			<50	<50		
EW-12	70.80	2105.99	11/01/01	11/09/01	Unfiltered				<50			<50	<50		
EW-12	74.25	2102.54	05/20/02	05/28/02	Unfiltered										
EW-13	85.40	2094.49	10/29/92	09/16/92	Unfiltered										
EW-13	85.40	2094.49	10/29/92	10/01/92	Unfiltered										
EW-13	85.40	2094.49	10/29/92	10/07/92	Unfiltered										
EW-13	85.40	2094.49	10/29/92	11/12/92	Unfiltered										
EW-13	85.40	2094.49	10/29/92	11/13/92	Unfiltered										
EW-13				03/15/93	Unfiltered										
EW-13	47.44	2132.45	01/08/94	02/21/94	Unfiltered										
EW-13	0.00	0.00	03/27/95	03/09/95	Unfiltered			<14	<1	<6		<5	<2		
EW-13	0.00	0.00	06/16/95	06/25/95	Unfiltered			<14	<1 E	<6		<5 E	<2 E		
EW-13	0.00	0.00	04/19/96	04/23/96	Unfiltered				<30			<30	<30		
EW-13	0.00	0.00	10/21/96	10/24/96	Unfiltered				<0.5			<0.5	<1		
EW-13	0.00	0.00	04/14/97	04/15/97	Unfiltered				<0.5			<0.5	<1		
EW-13	0.00	0.00	10/20/97	10/22/97	Unfiltered				<0.5			<0.5	<1		
EW-13	0.00	0.00	04/21/98	05/08/98	Unfiltered				<0.5			<0.5	<0.5		
EW-13	47.90	2131.99	10/13/98	10/22/98	Unfiltered				<0.5			<0.5	<0.5		
EW-13	53.04	2126.85	04/16/99	04/15/99	Unfiltered				<0.5			<2	<2		
EW-13	57.09	2122.80	10/26/99	11/01/99	Unfiltered				<10			<40	<40		
EW-13	61.07	2118.82	05/05/00	05/15/00	Unfiltered				<125			<500	<500		
EW-13	65.10	2114.79	12/04/00	12/12/00	Unfiltered				<250			<250	<250		
EW-13	70.50	2109.39	11/01/01	11/14/01	Unfiltered				<250			<250	<250		

Consolidation Data Summary Table - Groundwater
Beaumont Site 1

	Water Level Data					Volatile Organics										
Sample Location	Depth to Water (feet below ground surface)	Groundwater Elevation (feet above mean sea level)	Elevation Date	Sample Date	Filter Status	Benzene -ug/L	Chlorobromomethane -ug/L	Chlorodibromomethane -ug/L	Carbon disulfide -ug/L	2-Chloroethylvinylether -ug/L	Chlorobenzene -ug/L	2-Chlorotoluene -ug/L	4-Chlorotoluene -ug/L	Chloroethane -ug/L	Chloromethane -ug/L	Carbon tetrachloride -ug/L
EW-12	57.08	2119.71	12/14/94	12/14/94	Unfiltered			<1		<2	<2			<2	<2	4.7
EW-12	42.34	2134.45	06/16/95	06/24/95	Unfiltered			<1		<2 U	<2			<2	<2	1.6
EW-12	51.80	2124.99	04/19/96	04/24/96	Unfiltered			<50			<50			<50	<50	<50
EW-12	57.26	2119.53	10/21/96	10/24/96	Unfiltered			<0.5		<1	<0.5			<1	<1	<0.5
EW-12	0.00	0.00	04/14/97	04/16/97	Unfiltered			<0.5		<1	<0.5			<1	<1	<0.5
EW-12	0.00	0.00	10/20/97	10/22/97	Unfiltered			<0.5		<1	<0.5			<1	<1	6.6
EW-12	0.00	0.00	04/21/98	05/05/98	Unfiltered			<0.5		<0.5	<0.5			<0.5	<0.5	5
EW-12	48.46	2128.33	10/13/98	10/23/98	Unfiltered			<0.5		<0.5	<0.5			<0.5	<0.5	1.6
EW-12	52.02	2124.77	04/20/99	04/15/99	Unfiltered			<0.5		<5	<0.5			<2	<2	2.1
EW-12	57.40	2119.39	10/26/99	11/01/99	Unfiltered			<5		<50	<5			<20	<20	<5
EW-12	65.23	2111.56	12/04/00	12/11/00	Unfiltered			<50			<25			<50	<50	<25
EW-12	70.80	2105.99	11/01/01	11/09/01	Unfiltered			<50			<25			<50	<50	<25
EW-12	74.25	2102.54	05/20/02	05/28/02	Unfiltered											<20
EW-13	85.40	2094.49	10/29/92	09/16/92	Unfiltered											
EW-13	85.40	2094.49	10/29/92	10/01/92	Unfiltered											
EW-13	85.40	2094.49	10/29/92	10/07/92	Unfiltered											
EW-13	85.40	2094.49	10/29/92	11/12/92	Unfiltered											
EW-13	85.40	2094.49	10/29/92	11/13/92	Unfiltered											
EW-13				03/15/93	Unfiltered											
EW-13	47.44	2132.45	01/08/94	02/21/94	Unfiltered											
EW-13	0.00	0.00	03/27/95	03/09/95	Unfiltered	<1 U		<1		<2 U	<1			<2	<2	0.61
EW-13	0.00	0.00	06/16/95	06/25/95	Unfiltered	<1.2		<1 E		<2 U	<1			<2 E	<2 E	3.5 E
EW-13	0.00	0.00	04/19/96	04/23/96	Unfiltered			<30			<30			<30	<30	<30
EW-13	0.00	0.00	10/21/96	10/24/96	Unfiltered			<0.5		<1	<0.5			<1	<1	<0.5
EW-13	0.00	0.00	04/14/97	04/15/97	Unfiltered			<0.5		<1	<0.5			<1	<1	<0.5
EW-13	0.00	0.00	10/20/97	10/22/97	Unfiltered			<0.5		<1	<0.5			<1	<1	4.8
EW-13	0.00	0.00	04/21/98	05/08/98	Unfiltered			<0.5		<0.5	<0.5			<0.5	<0.5	4.9
EW-13	47.90	2131.99	10/13/98	10/22/98	Unfiltered			<0.5		<0.5	<0.5			<0.5	<0.5	14
EW-13	53.04	2126.85	04/16/99	04/15/99	Unfiltered			<0.5		<5	<0.5			<2	<2	<0.5
EW-13	57.09	2122.80	10/26/99	11/01/99	Unfiltered			<10		<100	<10			<40	<40	14
EW-13	61.07	2118.82	05/05/00	05/15/00	Unfiltered			<125		1250	<125			<500	<500	<125
EW-13	65.10	2114.79	12/04/00	12/12/00	Unfiltered			<250			<125			<250	<250	<125
EW-13	70.50	2109.39	11/01/01	11/14/01	Unfiltered			<250			<125			<250	<250	<125

Consolidation Data Summary Table - Groundwater
Beaumont Site 1

	Water Level Data					Volatile Organics										
Sample Location	Depth to Water (feet below ground surface)	Groundwater Elevation (feet above mean sea level)	Elevation Date	Sample Date	Filter Status	Chloroform -ug/L	1,2-Dibromo-3-chloropropane -ug/L	Dibromomethane -ug/L	1,1-Dichloroethane -ug/L	1,2-Dichloroethane -ug/L	1,2-Dichlorobenzene -ug/L	1,3-Dichlorobenzene -ug/L	1,4-Dichlorobenzene -ug/L	1,1-Dichloroethene -ug/L	cis-1,2-Dichloroethene -ug/L	trans-1,2-Dichloroethene -ug/L
EW-12	57.08	2119.71	12/14/94	12/14/94	Unfiltered	<12	<2.5	<0.42	<0.53	<0.22	<0.24	<0.38	<0.30	8.1	<0.35	<0.29
EW-12	42.34	2134.45	06/16/95	06/24/95	Unfiltered	2.5	<2.5	<0.42	<0.53	<0.22	<0.24	<0.38	<0.30	<0.31	<0.35	<0.29
EW-12	51.80	2124.99	04/19/96	04/24/96	Unfiltered	<50	<2.5	<0.42	<0.53	<0.22	<0.24	<0.38	<0.30	<0.31	<0.35	<0.29
EW-12	57.26	2119.53	10/21/96	10/24/96	Unfiltered	20	<2.5	<0.42	<0.53	<0.22	<0.24	<0.38	<0.30	<0.31	<0.35	<0.29
EW-12	0.00	0.00	04/14/97	04/16/97	Unfiltered	25.5	<2.5	<0.42	<0.53	<0.22	<0.24	<0.38	<0.30	<0.31	<0.35	<0.29
EW-12	0.00	0.00	10/20/97	10/22/97	Unfiltered	21.2	<2.5	<0.42	<0.53	<0.22	<0.24	<0.38	<0.30	<0.31	<0.35	<0.29
EW-12	0.00	0.00	04/21/98	05/05/98	Unfiltered	10.9	<2.5	<0.42	<0.53	<0.22	<0.24	<0.38	<0.30	<0.31	<0.35	<0.29
EW-12	48.46	2128.33	10/13/98	10/23/98	Unfiltered	4.4	<2.5	<0.42	<0.53	<0.22	<0.24	<0.38	<0.30	<0.31	<0.35	<0.29
EW-12	52.02	2124.77	04/20/99	04/15/99	Unfiltered	5.2	<2.5	<0.42	<0.53	<0.22	<0.24	<0.38	<0.30	<0.31	<0.35	<0.29
EW-12	57.40	2119.39	10/26/99	11/01/99	Unfiltered	<5	<2.5	<0.42	<0.53	<0.22	<0.24	<0.38	<0.30	<0.31	<0.35	<0.29
EW-12	65.23	2111.56	12/04/00	12/11/00	Unfiltered	<25	<2.5	<0.42	<0.53	<0.22	<0.24	<0.38	<0.30	<0.31	<0.35	<0.29
EW-12	70.80	2105.99	11/01/01	11/09/01	Unfiltered	<50	<2.5	<0.42	0.56 Jq	0.39 Jq	<0.24	<0.38	<0.30	11 Bk	<0.35	<0.29
EW-12	74.25	2102.54	05/20/02	05/28/02	Unfiltered	<40	<2.5	<0.42	<0.53	<0.22	<0.24	<0.38	<0.30	3.7	<0.35	<0.29
EW-13	85.40	2094.49	10/29/92	09/16/92	Unfiltered		<2.5	<0.42	<0.53	<0.22	<0.24	<0.38	<0.30	7.0	<0.35	<0.29
EW-13	85.40	2094.49	10/29/92	10/01/92	Unfiltered		<2.5	<0.42	<0.53	<0.22	<0.24	<0.38	<0.30	2.3	<0.35	<0.29
EW-13	85.40	2094.49	10/29/92	10/07/92	Unfiltered		<2.5	<0.42	3.1	5.2	<0.24	<0.38	<0.30	290	1.4	<0.29
EW-13	85.40	2094.49	10/29/92	11/12/92	Unfiltered		<2.5	<0.42	0.54 Jq	<0.22	<0.24	<0.38	<0.30	5.5	<0.35	<0.29
EW-13	85.40	2094.49	10/29/92	11/13/92	Unfiltered		<2.5	<0.42	<0.53	0.44 Jq	<0.24	<0.38	<0.30	15	<0.35	<0.29
EW-13				03/15/93	Unfiltered		<2.5	<0.42	3.4	4.8	<0.24	<0.38	<0.30	200	1.5	<0.29
EW-13	47.44	2132.45	01/08/94	02/21/94	Unfiltered		<2.5	<0.42	3.4	4.7	<0.24	<0.38	<0.30	230	1.5	<0.29
EW-13	0.00	0.00	03/27/95	03/09/95	Unfiltered	5.8	<2.5	<0.42	0.72 Jq	0.66	<0.24	<0.38	<0.30	39	<0.35	<0.29
EW-13	0.00	0.00	06/16/95	06/25/95	Unfiltered	<10 E	<2.5	<0.42	<0.53	<0.22	<0.24	<0.38	<0.30	8.6	<0.35	<0.29
EW-13	0.00	0.00	04/19/96	04/23/96	Unfiltered	<30	<2.5	<0.42	1.1	0.74	<0.24	<0.38	<0.30	60	<0.35	<0.29
EW-13	0.00	0.00	10/21/96	10/24/96	Unfiltered	19	<2.5	<0.42	<0.53	<0.22	<0.24	<0.38	<0.30	17	<0.35	<0.29
EW-13	0.00	0.00	04/14/97	04/15/97	Unfiltered	8.3	<2.5	<0.42	<0.53	<0.22	<0.24	<0.38	<0.30	12	<0.35	<0.29
EW-13	0.00	0.00	10/20/97	10/22/97	Unfiltered	9.5	<2.5	<0.42	0.95 Jq	0.40 Jq	<0.24	<0.38	<0.30	27	<0.35	<0.29
EW-13	0.00	0.00	04/21/98	05/08/98	Unfiltered	12.4	<2.5	<0.42	<0.53	<0.22	<0.24	<0.38	<0.30	10	4.0	<0.29
EW-13	47.90	2131.99	10/13/98	10/22/98	Unfiltered	69	<2.5	<0.42	<0.53	<0.22	<0.24	<0.38	<0.30	33	<0.35	<0.29
EW-13	53.04	2126.85	04/16/99	04/15/99	Unfiltered	<0.5	<2.5	<0.42	<0.53	<0.22	<0.24	<0.38	<0.30	26	<0.35	<0.29
EW-13	57.09	2122.80	10/26/99	11/01/99	Unfiltered	63	<2.5	<0.42	<0.53	<0.22	<0.24	<0.38	<0.30	<0.31	<0.35	<0.29
EW-13	61.07	2118.82	05/05/00	05/15/00	Unfiltered	<125	<2.5	<0.42	5.9	6.2	<0.24	<0.38	<0.30	110	<0.35	<0.29
EW-13	65.10	2114.79	12/04/00	12/12/00	Unfiltered	<125	<2.5	<0.42	5.5	7.8	<0.24	<0.38	<0.30	94 Jc	0.69 Jq	<0.29
EW-13	70.50	2109.39	11/01/01	11/14/01	Unfiltered	<250	<2.5	<0.42	<0.53	<0.22	<0.24	<0.38	<0.30	1.7	<0.35	<0.29

Consolidation Data Summary Table - Groundwater
Beaumont Site 1

	Water Level Data					Volatile Organics											
Sample Location	Depth to Water (feet below ground surface)	Groundwater Elevation (feet above mean sea level)	Elevation Date	Sample Date	Filter Status	1,2-Dichloroethene -ug/L	1,1-Dichloropropene -ug/L	cis-1,3-Dichloropropene -ug/L	trans-1,3-Dichloropropene -ug/L	1,2-Dichloropropane -ug/L	1,3-Dichloropropane -ug/L	2,2-Dichloropropane -ug/L	1,2-Dibromoethane -ug/L	Dichlorodifluoromethane -ug/L	Dichloromethane -ug/L	Ethylbenzene -ug/L	Hexachlorobutadiene -ug/L
EW-12	57.08	2119.71	12/14/94	12/14/94	Unfiltered		<0.21	<0.45	<0.31	<0.28	<0.30	<0.40	<0.81	<0.27	<2.6	<0.17	
EW-12	42.34	2134.45	06/16/95	06/24/95	Unfiltered		<0.21	<0.45	<0.31	<0.28	<0.30	<0.40	<0.81	<0.27	<2.6	<0.17	
EW-12	51.80	2124.99	04/19/96	04/24/96	Unfiltered		<0.21	<0.45	<0.31	<0.28	<0.30	<0.40	<0.81	<0.27	<2.6	<0.17	
EW-12	57.26	2119.53	10/21/96	10/24/96	Unfiltered		<0.21	<0.45	<0.31	<0.28	<0.30	<0.40	<0.81	<0.27	<2.6	<0.17	
EW-12	0.00	0.00	04/14/97	04/16/97	Unfiltered		<0.21	<0.45	<0.31	<0.28	<0.30	<0.40	<0.81	<0.27	<2.6	<0.17	
EW-12	0.00	0.00	10/20/97	10/22/97	Unfiltered		<0.21	<0.45	<0.31	<0.28	<0.30	<0.40	<0.81	<0.27	<2.6	<0.17	
EW-12	0.00	0.00	04/21/98	05/05/98	Unfiltered		<0.21	<0.45	<0.31	<0.28	<0.30	<0.40	<0.81	<0.27	<2.6	<0.17	
EW-12	48.46	2128.33	10/13/98	10/23/98	Unfiltered		<0.21	<0.45	<0.31	<0.28	<0.30	<0.40	<0.81	<0.27	<2.6	<0.17	
EW-12	52.02	2124.77	04/20/99	04/15/99	Unfiltered		<0.21	<0.45	<0.31	<0.28	<0.30	<0.40	<0.81	<0.27	<2.6	<0.17	
EW-12	57.40	2119.39	10/26/99	11/01/99	Unfiltered		<0.21	<0.45	<0.31	<0.28	<0.30	<0.40	<0.81	<0.27	<2.6	<0.17	
EW-12	65.23	2111.56	12/04/00	12/11/00	Unfiltered		<0.21	<0.45	<0.31	<0.28	<0.30	<0.40	<0.81	<0.27	<2.6	<0.17	
EW-12	70.80	2105.99	11/01/01	11/09/01	Unfiltered		<0.21	<0.45	<0.31	<0.28	<0.30	<0.40	<0.81	<0.27	<2.6	<0.17	
EW-12	74.25	2102.54	05/20/02	05/28/02	Unfiltered		<0.21	<0.45	<0.31	<0.28	<0.30	<0.40	<0.81	<0.27	<2.6	<0.17	
EW-13	85.40	2094.49	10/29/92	09/16/92	Unfiltered		<0.21	<0.45	<0.31	<0.28	<0.30	<0.40	<0.81	<0.27	24 Bak	<0.17	
EW-13	85.40	2094.49	10/29/92	10/01/92	Unfiltered		<0.21	<0.45	<0.31	<0.28	<0.30	<0.40	<0.81	<0.27	<2.6	<0.17	
EW-13	85.40	2094.49	10/29/92	10/07/92	Unfiltered		<0.21	<0.45	<0.31	<0.28	<0.30	<0.40	<0.81	<0.27	<2.6	<0.17	
EW-13	85.40	2094.49	10/29/92	11/12/92	Unfiltered		<0.21	<0.45	<0.31	<0.28	<0.30	<0.40	<0.81	<0.27	24 Bak	<0.17	
EW-13	85.40	2094.49	10/29/92	11/13/92	Unfiltered		<0.21	<0.45	<0.31	<0.28	<0.30	<0.40	<0.81	<0.27	4.7 BJakq	<0.17	
EW-13				03/15/93	Unfiltered		<0.21	<0.45	<0.31	<0.28	<0.30	<0.40	<0.81	<0.27	<2.6	<0.17	
EW-13	47.44	2132.45	01/08/94	02/21/94	Unfiltered		<0.21	<0.45	<0.31	<0.28	<0.30	<0.40	<0.81	<0.27	<2.6	<0.17	
EW-13	0.00	0.00	03/27/95	03/09/95	Unfiltered		<0.21	<0.45	<0.31	<0.28	<0.30	<0.40	<0.81	<0.27	<2.6	<0.17	
EW-13	0.00	0.00	06/16/95	06/25/95	Unfiltered		<0.21	<0.45	<0.31	<0.28	<0.30	<0.40	<0.81	<0.27	<2.6	<0.17	
EW-13	0.00	0.00	04/19/96	04/23/96	Unfiltered		<0.21	<0.45	<0.31	<0.28	<0.30	<0.40	<0.81	<0.27	<2.6	<0.17	
EW-13	0.00	0.00	10/21/96	10/24/96	Unfiltered		<0.21	<0.45	<0.31	<0.28	<0.30	<0.40	<0.81	<0.27	<2.6	<0.17	
EW-13	0.00	0.00	04/14/97	04/15/97	Unfiltered		<0.21	<0.45	<0.31	<0.28	<0.30	<0.40	<0.81	<0.27	<2.6	<0.17	
EW-13	0.00	0.00	10/20/97	10/22/97	Unfiltered		<0.21	<0.45	<0.31	<0.28	<0.30	<0.40	<0.81	<0.27	67 Bak	<0.17	
EW-13	0.00	0.00	04/21/98	05/08/98	Unfiltered		<0.21	<0.45	<0.31	<0.28	<0.30	<0.40	<0.81	<0.27	2.8 BJkq	<0.17	
EW-13	47.90	2131.99	10/13/98	10/22/98	Unfiltered		<0.21	<0.45	<0.31	<0.28	<0.30	<0.40	<0.81	<0.27	<2.6	<0.17	
EW-13	53.04	2126.85	04/16/99	04/15/99	Unfiltered		<0.21	<0.45	<0.31	<0.28	<0.30	<0.40	<0.81	<0.27	<2.6	<0.17	
EW-13	57.09	2122.80	10/26/99	11/01/99	Unfiltered		<0.21	<0.45	<0.31	<0.28	<0.30	<0.40	<0.81	<0.27	3.2 BJakq	<0.17	
EW-13	61.07	2118.82	05/05/00	05/15/00	Unfiltered		<0.21	<0.45	<0.31	<0.28	<0.30	<0.40	<0.81	<0.27	<2.6	<0.17	
EW-13	65.10	2114.79	12/04/00	12/12/00	Unfiltered		<0.21	<0.45	<0.31	<0.28	<0.30	<0.40	<0.81	<0.27	<2.6	<0.17	
EW-13	70.50	2109.39	11/01/01	11/14/01	Unfiltered		<0.21	<0.45	<0.31	<0.28	<0.30	<0.40	<0.81	<0.27	<2.6	<0.17	

Consolidation Data Summary Table - Groundwater
Beaumont Site 1

	Water Level Data					Volatile Organics												
Sample Location	Depth to Water (feet below ground surface)	Groundwater Elevation (feet above mean sea level)	Elevation Date	Sample Date	Filter Status	2-Hexanone -ug/L	4-Isopropyltoluene -ug/L	Isopropylbenzene -ug/L	4-Methyl-2-pentanone -ug/L	Methyl tert-butyl ether -ug/L	Naphthalene -ug/L	N-Butylbenzene -ug/L	n-Propylbenzene -ug/L	Styrene -ug/L	Toluene -ug/L	1,1,1,2-Tetrachloroethane -ug/L	1,1,1-Trichloroethane -ug/L	1,1,2-Trichloroethane -ug/L
EW-12	57.08	2119.71	12/14/94	12/14/94	Unfiltered	<1.9	<0.21	<0.24	<2.4	<0.29	<0.95	<0.29	<0.30	<0.29	<0.35	<0.37	<0.32	<0.54
EW-12	42.34	2134.45	06/16/95	06/24/95	Unfiltered	<1.9	<0.21	<0.24	<2.4	<0.29	<0.95	<0.29	<0.30	<0.29	<0.35	<0.37	<0.32	<0.54
EW-12	51.80	2124.99	04/19/96	04/24/96	Unfiltered	<1.9	<0.21	<0.24	<2.4	<0.29	<0.95	<0.29	<0.30	<0.29	<0.35	<0.37	<0.32	<0.54
EW-12	57.26	2119.53	10/21/96	10/24/96	Unfiltered	<1.9	<0.21	<0.24	<2.4	<0.29	<0.95	<0.29	<0.30	<0.29	<0.35	<0.37	<0.32	<0.54
EW-12	0.00	0.00	04/14/97	04/16/97	Unfiltered	<1.9	<0.21	<0.24	<2.4	<0.29	<0.95	<0.29	<0.30	<0.29	<0.35	<0.37	<0.32	<0.54
EW-12	0.00	0.00	10/20/97	10/22/97	Unfiltered	<1.9	<0.21	<0.24	<2.4	<0.29	<0.95	<0.29	<0.30	<0.29	<0.35	<0.37	<0.32	<0.54
EW-12	0.00	0.00	04/21/98	05/05/98	Unfiltered	<1.9	<0.21	<0.24	<2.4	<0.29	<0.95	<0.29	<0.30	<0.29	<0.35	<0.37	<0.32	<0.54
EW-12	48.46	2128.33	10/13/98	10/23/98	Unfiltered	<1.9	<0.21	<0.24	<2.4	<0.29	<0.95	<0.29	<0.30	<0.29	<0.35	<0.37	<0.32	<0.54
EW-12	52.02	2124.77	04/20/99	04/15/99	Unfiltered	<1.9	<0.21	<0.24	<2.4	<0.29	<0.95	<0.29	<0.30	<0.29	<0.35	<0.37	<0.32	<0.54
EW-12	57.40	2119.39	10/26/99	11/01/99	Unfiltered	<1.9	<0.21	<0.24	<2.4	<0.29	<0.95	<0.29	<0.30	<0.29	<0.35	<0.37	<0.32	<0.54
EW-12	65.23	2111.56	12/04/00	12/11/00	Unfiltered	<1.9	<0.21	<0.24	<2.4	<0.29	<0.95	<0.29	<0.30	<0.29	<0.35	<0.37	<0.32	<0.54
EW-12	70.80	2105.99	11/01/01	11/09/01	Unfiltered	<1.9	<0.21	<0.24	<2.4	<0.29	<0.95	<0.29	<0.30	<0.29	<0.35	<0.37	<0.32	<0.54
EW-12	74.25	2102.54	05/20/02	05/28/02	Unfiltered	<1.9	<0.21	<0.24	<2.4	<0.29	<0.95	<0.29	<0.30	<0.29	<0.35	<0.37	<0.32	<0.54
EW-13	85.40	2094.49	10/29/92	09/16/92	Unfiltered	<1.9	<0.21	<0.24	<2.4	<0.29	<0.95	<0.29	<0.30	<0.29	<0.35	<0.37	<0.32	<0.54
EW-13	85.40	2094.49	10/29/92	10/01/92	Unfiltered	<1.9	<0.21	<0.24	<2.4	<0.29	<0.95	<0.29	<0.30	<0.29	<0.35	<0.37	<0.32	<0.54
EW-13	85.40	2094.49	10/29/92	10/07/92	Unfiltered	<1.9	<0.21	<0.24	<2.4	<0.29	<0.95	<0.29	<0.30	<0.29	<0.35	<0.37	1.2	1.0
EW-13	85.40	2094.49	10/29/92	11/12/92	Unfiltered	<1.9	<0.21	<0.24	<2.4	<0.29	<0.95	<0.29	<0.30	<0.29	<0.35	<0.37	<0.32	<0.54
EW-13	85.40	2094.49	10/29/92	11/13/92	Unfiltered	<1.9	<0.21	<0.24	<2.4	<0.29	<0.95	<0.29	<0.30	<0.29	<0.35	<0.37	<0.32	<0.54
EW-13				03/15/93	Unfiltered	<1.9	<0.21	<0.24	<2.4	<0.29	<0.95	<0.29	<0.30	<0.29	<0.35	<0.37	2.8	1.6
EW-13	47.44	2132.45	01/08/94	02/21/94	Unfiltered	<1.9	<0.21	<0.24	<2.4	<0.29	<0.95	<0.29	<0.30	<0.29	<0.35	<0.37	1.3	1.2
EW-13	0.00	0.00	03/27/95	03/09/95	Unfiltered	<1.9	<0.21	<0.24	<2.4	<0.29	<0.95	<0.29	<0.30	<0.29	<0.35	<0.37	<0.32	<0.54
EW-13	0.00	0.00	06/16/95	06/25/95	Unfiltered	<1.9	<0.21	<0.24	<2.4	<0.29	<0.95	<0.29	<0.30	<0.29	<0.35	<0.37	<0.32	<0.54
EW-13	0.00	0.00	04/19/96	04/23/96	Unfiltered	<1.9	<0.21	<0.24	<2.4	<0.29	<0.95	<0.29	<0.30	<0.29	<0.35	<0.37	0.78 Jq	<0.54
EW-13	0.00	0.00	10/21/96	10/24/96	Unfiltered	<1.9	<0.21	<0.24	<2.4	<0.29	<0.95	<0.29	<0.30	<0.29	<0.35	<0.37	0.57 Jq	<0.54
EW-13	0.00	0.00	04/14/97	04/15/97	Unfiltered	<1.9	<0.21	<0.24	<2.4	<0.29	<0.95	<0.29	<0.30	<0.29	<0.35	<0.37	<0.32	<0.54
EW-13	0.00	0.00	10/20/97	10/22/97	Unfiltered	<1.9	<0.21	<0.24	<2.4	<0.29	<0.95	<0.29	<0.30	<0.29	<0.35	<0.37	0.96 Jq	<0.54
EW-13	0.00	0.00	04/21/98	05/08/98	Unfiltered	<1.9	<0.21	<0.24	<2.4	<0.29	<0.95	<0.29	<0.30	<0.29	<0.35	<0.37	<0.32	<0.54
EW-13	47.90	2131.99	10/13/98	10/22/98	Unfiltered	<1.9	<0.21	<0.24	<2.4	<0.29	<0.95	<0.29	<0.30	<0.29	<0.35	<0.37	1.2	<0.54
EW-13	53.04	2126.85	04/16/99	04/15/99	Unfiltered	<1.9	<0.21	<0.24	<2.4	<0.29	<0.95	<0.29	<0.30	<0.29	<0.35	<0.37	1.0	<0.54
EW-13	57.09	2122.80	10/26/99	11/01/99	Unfiltered	<1.9	<0.21	<0.24	<2.4	<0.29	<0.95	<0.29	<0.30	<0.29	<0.35	<0.37	<0.32	<0.54
EW-13	61.07	2118.82	05/05/00	05/15/00	Unfiltered	<1.9	<0.21	<0.24	<2.4	<0.29	<0.95	<0.29	<0.30	<0.29	<0.35	<0.37	4.6	1.3
EW-13	65.10	2114.79	12/04/00	12/12/00	Unfiltered	<1.9	<0.21	<0.24	<2.4	<0.29	<0.95	<0.29	<0.30	<0.29	<0.35	<0.37	3.0	1.0
EW-13	70.50	2109.39	11/01/01	11/14/01	Unfiltered	<1.9	<0.21	<0.24	<2.4	<0.29	<0.95	<0.29	<0.30	<0.29	1.5	<0.37	<0.32	<0.54

Consolidation Data Summary Table - Groundwater
Beaumont Site 1

	Water Level Data					Volatile Organics													
Sample Location	Depth to Water (feet below ground surface)	Groundwater Elevation (feet above mean sea level)	Elevation Date	Sample Date	Filter Status	1,2,3-Trichlorobenzene -ug/L	1,2,4-Trichlorobenzene -ug/L	Trichloroethene -ug/L	1,2,3-Trichloropropane -ug/L	Trichlorofluoromethane -ug/L	1,1,2-Trichlorotrifluoroethane -ug/L	1,2,4-Trimethylbenzene -ug/L	1,3,5-Trimethylbenzene -ug/L	1,1,2,2-Tetrachloroethane -ug/L	Tetrachloroethene -ug/L	Vinyl acetate -ug/L	Vinyl chloride -ug/L	m,p-Xylenes -ug/L	o-Xylene -ug/L
EW-12	57.08	2119.71	12/14/94	12/14/94	Unfiltered	<0.39	<0.35	13	<2.3	<0.36	<0.54	<0.26	<0.19	<0.37	<0.29	<3.2	<0.33	<0.38	<0.21
EW-12	42.34	2134.45	06/16/95	06/24/95	Unfiltered	<0.39	<0.35	<0.30	<2.3	<0.36	<0.54	<0.26	<0.19	<0.37	<0.29	<3.2	<0.33	<0.38	<0.21
EW-12	51.80	2124.99	04/19/96	04/24/96	Unfiltered	<0.39	<0.35	<0.30	<2.3	<0.36	<0.54	<0.26	<0.19	<0.37	<0.29	<3.2	<0.33	<0.38	<0.21
EW-12	57.26	2119.53	10/21/96	10/24/96	Unfiltered	<0.39	<0.35	<0.30	<2.3	<0.36	<0.54	<0.26	<0.19	<0.37	<0.29	<3.2	<0.33	<0.38	<0.21
EW-12	0.00	0.00	04/14/97	04/16/97	Unfiltered	<0.39	<0.35	<0.30	<2.3	<0.36	<0.54	<0.26	<0.19	<0.37	<0.29	<3.2	<0.33	<0.38	<0.21
EW-12	0.00	0.00	10/20/97	10/22/97	Unfiltered	<0.39	<0.35	<0.30	<2.3	<0.36	<0.54	<0.26	<0.19	<0.37	<0.29	<3.2	<0.33	<0.38	<0.21
EW-12	0.00	0.00	04/21/98	05/05/98	Unfiltered	<0.39	<0.35	<0.30	<2.3	<0.36	<0.54	<0.26	<0.19	<0.37	<0.29	<3.2	<0.33	<0.38	<0.21
EW-12	48.46	2128.33	10/13/98	10/23/98	Unfiltered	<0.39	<0.35	<0.30	<2.3	<0.36	<0.54	<0.26	<0.19	<0.37	<0.29	<3.2	<0.33	<0.38	<0.21
EW-12	52.02	2124.77	04/20/99	04/15/99	Unfiltered	<0.39	<0.35	<0.30	<2.3	<0.36	<0.54	<0.26	<0.19	<0.37	<0.29	<3.2	<0.33	<0.38	<0.21
EW-12	57.40	2119.39	10/26/99	11/01/99	Unfiltered	<0.39	<0.35	<0.30	<2.3	<0.36	<0.54	<0.26	<0.19	<0.37	<0.29	<3.2	<0.33	<0.38	<0.21
EW-12	65.23	2111.56	12/04/00	12/11/00	Unfiltered	<0.39	<0.35	<0.30	<2.3	<0.36	<0.54	<0.26	<0.19	<0.37	<0.29	<3.2	<0.33	<0.38	<0.21
EW-12	70.80	2105.99	11/01/01	11/09/01	Unfiltered	<0.39	<0.35	14 Bk	<2.3	<0.36	<0.54	<0.26	<0.19	<0.37	<0.29	<3.2	<0.33	<0.38	<0.21
EW-12	74.25	2102.54	05/20/02	05/28/02	Unfiltered	<0.39	<0.35	2.6	<2.3	<0.36	<0.54	<0.26	<0.19	<0.37	<0.29	<3.2	<0.33	<0.38	<0.21
EW-13	85.40	2094.49	10/29/92	09/16/92	Unfiltered	<0.39	<0.35	7.6	<2.3	<0.36	<0.54	<0.26	<0.19	<0.37	<0.29	<3.2	<0.33	<0.38	<0.21
EW-13	85.40	2094.49	10/29/92	10/01/92	Unfiltered	<0.39	<0.35	1.6	<2.3	<0.36	<0.54	<0.26	<0.19	<0.37	<0.29	<3.2	<0.33	<0.38	<0.21
EW-13	85.40	2094.49	10/29/92	10/07/92	Unfiltered	<0.39	<0.35	190	<2.3	<0.36	2.9 Jq	<0.26	<0.19	<0.37	0.43 Jq	<3.2	<0.33	<0.38	<0.21
EW-13	85.40	2094.49	10/29/92	11/12/92	Unfiltered	<0.39	<0.35	4.6	<2.3	<0.36	<0.54	<0.26	<0.19	<0.37	<0.29	<3.2	<0.33	<0.38	<0.21
EW-13	85.40	2094.49	10/29/92	11/13/92	Unfiltered	<0.39	<0.35	8.6	<2.3	<0.36	<0.54	<0.26	<0.19	<0.37	<0.29	<3.2	<0.33	<0.38	<0.21
EW-13				03/15/93	Unfiltered	<0.39	<0.35	140	<2.3	<0.36	<0.54	<0.26	<0.19	<0.37	<0.29	<3.2	<0.33	<0.38	<0.21
EW-13	47.44	2132.45	01/08/94	02/21/94	Unfiltered	<0.39	<0.35	160	<2.3	<0.36	<0.54	<0.26	<0.19	<0.37	<0.29	<3.2	<0.33	<0.38	<0.21
EW-13	0.00	0.00	03/27/95	03/09/95	Unfiltered	<0.39	<0.35	36	<2.3	<0.36	<0.54	<0.26	<0.19	<0.37	<0.29	<3.2	<0.33	<0.38	<0.21
EW-13	0.00	0.00	06/16/95	06/25/95	Unfiltered	<0.39	<0.35	10	<2.3	<0.36	<0.54	<0.26	<0.19	<0.37	<0.29	<3.2	<0.33	<0.38	<0.21
EW-13	0.00	0.00	04/19/96	04/23/96	Unfiltered	<0.39	<0.35	38	<2.3	<0.36	<0.54	<0.26	<0.19	<0.37	<0.29	<3.2	<0.33	<0.38	<0.21
EW-13	0.00	0.00	10/21/96	10/24/96	Unfiltered	<0.39	<0.35	13	<2.3	<0.36	<0.54	<0.26	<0.19	<0.37	<0.29	<3.2	<0.33	<0.38	<0.21
EW-13	0.00	0.00	04/14/97	04/15/97	Unfiltered	<0.39	<0.35	16	<2.3	<0.36	<0.54	<0.26	<0.19	<0.37	<0.29	<3.2	<0.33	<0.38	<0.21
EW-13	0.00	0.00	10/20/97	10/22/97	Unfiltered	<0.39	<0.35	26	<2.3	<0.36	<0.54	<0.26	<0.19	<0.37	<0.29	<3.2	<0.33	<0.38	<0.21
EW-13	0.00	0.00	04/21/98	05/08/98	Unfiltered	<0.39	<0.35	5.9 Bk	<2.3	<0.36	<0.54	<0.26	<0.19	<0.37	<0.29	<3.2	2.2	<0.38	<0.21
EW-13	47.90	2131.99	10/13/98	10/22/98	Unfiltered	<0.39	<0.35	30	<2.3	<0.36	<0.54	<0.26	<0.19	<0.37	<0.29	<3.2	<0.33	<0.38	<0.21
EW-13	53.04	2126.85	04/16/99	04/15/99	Unfiltered	<0.39	<0.35	35	<2.3	<0.36	<0.54	<0.26	<0.19	<0.37	<0.29	<3.2	<0.33	<0.38	<0.21
EW-13	57.09	2122.80	10/26/99	11/01/99	Unfiltered	<0.39	<0.35	<0.30	<2.3	<0.36	<0.54	<0.26	<0.19	<0.37	<0.29	<3.2	<0.33	<0.38	<0.21
EW-13	61.07	2118.82	05/05/00	05/15/00	Unfiltered	<0.39	<0.35	170	<2.3	<0.36	<0.54	<0.26	<0.19	<0.37	<0.29	<3.2	<0.33	<0.38	<0.21
EW-13	65.10	2114.79	12/04/00	12/12/00	Unfiltered	<0.39	<0.35	87	<2.3	<0.36	<0.54	<0.26	<0.19	<0.37	<0.29	<3.2	<0.33 UJc	<0.38	<0.21
EW-13	70.50	2109.39	11/01/01	11/14/01	Unfiltered	<0.39	<0.35	<0.30	<2.3	<0.36	<0.54	<0.26	<0.19	<0.37	<0.29	<3.2	<0.33	<0.38	<0.21

Consolidation Data Summary Table - Groundwater
Beaumont Site 1

	Water Level Data					Volatile Organics									
Sample Location	Depth to Water (feet below ground surface)	Groundwater Elevation (feet above mean sea level)	Elevation Date	Sample Date	Filter Status	1,4-Dioxane -ug/L	N-Nitrosodimethylamine -ng/L	Acetone -ug/L	Bromodichloromethane -ug/L	2-Butanone (MEK) -ug/L	Bromobenzene -ug/L	Bromomethane -ug/L	Bromoform -ug/L	sec-Butylbenzene -ug/L	tert-Butylbenzene -ug/L
EW-13	73.80	2106.09	05/20/02	05/29/02	Unfiltered										
EW-13	81.81	2100.05	06/17/04	07/19/04	Unfiltered	2100 Jr		<90	<8.1	<41	<6.6	<22	<22	<2.7	<5.7
EW-13	83.59	2098.27	12/14/04	12/17/04	Unfiltered	110		<120	<5.5	<84	<9.4	<59	<12	<4.2	<3.5
EW-13	57.71	2124.15	06/01/05	07/06/05	Unfiltered	880		<310	<14	<210	<23	<150	<31	<10	<8.7
EW-13	58.57	2123.29	11/30/05	12/14/05	Unfiltered	2700		<61	<2.7	<42	<4.7	<29	<6.2	<2.1	<1.7
EW-13	61.3	2120.561	06/01/06	07/13/06	Unfiltered	860		410 Jq	<14	<210	<23	<150	<31	<10	<8.7
EW-13	64.54	2117.321	12/01/06	12/07/06	Unfiltered	3100		<1200	<50	<1200		<50	<75		
EW-14	85.22	2096.18	10/29/92	10/07/92	Unfiltered										
EW-14	85.22	2096.18	10/29/92	10/12/92	Unfiltered										
EW-14	85.22	2096.18	10/29/92	11/11/92	Unfiltered										
EW-14				03/18/93	Unfiltered										
EW-14	52.00	2129.40	05/20/94	04/21/94	Unfiltered										
EW-14	57.92	2123.48	12/17/94	12/17/94	Unfiltered				<1			<5	<2		
EW-14	45.96	2135.44	06/16/95	06/21/95	Unfiltered				<1			<5	<2		
EW-15	85.89	2095.43	10/29/92	09/25/92	Unfiltered										
EW-15	85.89	2095.43	10/29/92	10/01/92	Unfiltered										
EW-15	85.89	2095.43	10/29/92	10/07/92	Unfiltered										
EW-15	85.89	2095.43	10/29/92	11/13/92	Unfiltered										
EW-15	85.89	2095.43	10/29/92	11/17/92	Unfiltered										
EW-15				03/22/93	Unfiltered										
EW-15	52.78	2128.54	04/11/94	04/21/94	Unfiltered										
EW-15	0.00	0.00	03/27/95	03/10/95	Unfiltered			<14 E	<1	<6 E		<5	<2		
EW-15	0.00	0.00	06/16/95	06/25/95	Unfiltered			<14	<1 E	<6		<5 E	<2 E		
EW-15	0.00	0.00	04/19/96	04/23/96	Unfiltered				<10			<10	<10		
EW-15	0.00	0.00	10/21/96	10/24/96	Unfiltered				<0.5			<0.5	<1		
EW-15	0.00	0.00	04/14/97	04/15/97	Unfiltered				<0.5			<0.5	<1		
EW-15	0.00	0.00	10/20/97	10/21/97	Unfiltered				<0.5			<0.5	<1		
EW-15	0.00	0.00	04/21/98	05/04/98	Unfiltered				<0.5			<0.5	<0.5		
EW-15	49.22	2132.10	10/13/98	10/23/98	Unfiltered				<0.5			<0.5	<0.5		
EW-15	54.06	2127.26	04/19/99	04/15/99	Unfiltered				<0.5			<2	<2		
EW-15	59.04	2122.28	10/26/99	11/01/99	Unfiltered				<10			<40	<40		
EW-15	67.07	2114.25	12/04/00	12/11/00	Unfiltered				<200			<200	<200		
EW-15	72.60	2108.72	11/01/01	11/14/01	Unfiltered				<250			<125	<250		

Consolidation Data Summary Table - Groundwater
Beaumont Site 1

	Water Level Data					Volatile Organics										
Sample Location	Depth to Water (feet below ground surface)	Groundwater Elevation (feet above mean sea level)	Elevation Date	Sample Date	Filter Status	Benzene -ug/L	Chlorobromomethane -ug/L	Chlorodibromomethane -ug/L	Carbon disulfide -ug/L	2-Chloroethylvinylether -ug/L	Chlorobenzene -ug/L	2-Chlorotoluene -ug/L	4-Chlorotoluene -ug/L	Chloroethane -ug/L	Chloromethane -ug/L	Carbon tetrachloride -ug/L
EW-13	73.80	2106.09	05/20/02	05/29/02	Unfiltered											<100
EW-13	81.81	2100.05	06/17/04	07/19/04	Unfiltered	<7.3	<9.3	<7.1	<7.1		<4.7	<17	<4.1	<11	<11	<10
EW-13	83.59	2098.27	12/14/04	12/17/04	Unfiltered	<5.1	<14	<9	<21		<7.2	<4.9	<6	<10	<36	<8.3
EW-13	57.71	2124.15	06/01/05	07/06/05	Unfiltered	<13	<34	<23	<52		<18	<12	<15	<26	<89	<21
EW-13	58.57	2123.29	11/30/05	12/14/05	Unfiltered	<2.6	<6.8	<4.5	<10		<3.6	<2.4	<3.0	<5.2	<18	<4.2
EW-13	61.3	2120.561	06/01/06	07/13/06	Unfiltered	<13	<34	<23	<52		<18	<12	<15	<26	<89	<21
EW-13	64.54	2117.321	12/01/06	12/07/06	Unfiltered	4.6 Jeq		<50	<50		<50			<50	<50	<50
EW-14	85.22	2096.18	10/29/92	10/07/92	Unfiltered											
EW-14	85.22	2096.18	10/29/92	10/12/92	Unfiltered											
EW-14	85.22	2096.18	10/29/92	11/11/92	Unfiltered											
EW-14				03/18/93	Unfiltered											
EW-14	52.00	2129.40	05/20/94	04/21/94	Unfiltered											
EW-14	57.92	2123.48	12/17/94	12/17/94	Unfiltered			<1		<2	<2			<2	<2	0.83
EW-14	45.96	2135.44	06/16/95	06/21/95	Unfiltered			<1		<2 U	<2			<2	<2	1.3
EW-15	85.89	2095.43	10/29/92	09/25/92	Unfiltered											
EW-15	85.89	2095.43	10/29/92	10/01/92	Unfiltered											
EW-15	85.89	2095.43	10/29/92	10/07/92	Unfiltered											
EW-15	85.89	2095.43	10/29/92	11/13/92	Unfiltered											
EW-15	85.89	2095.43	10/29/92	11/17/92	Unfiltered											
EW-15				03/22/93	Unfiltered											
EW-15	52.78	2128.54	04/11/94	04/21/94	Unfiltered											
EW-15	0.00	0.00	03/27/95	03/10/95	Unfiltered	<1 E		<1		<2 U	<2			<2	<2	1.6
EW-15	0.00	0.00	06/16/95	06/25/95	Unfiltered	<1.1		<1 E		<2 U	<1			<2 E	<2 E	3 E
EW-15	0.00	0.00	04/19/96	04/23/96	Unfiltered			<10			<10			<10	<10	<10
EW-15	0.00	0.00	10/21/96	10/24/96	Unfiltered			<0.5		<1	<0.5			<1	<1	<0.5
EW-15	0.00	0.00	04/14/97	04/15/97	Unfiltered			<0.5		<1	<0.5			<1	<1	<0.5
EW-15	0.00	0.00	10/20/97	10/21/97	Unfiltered			<0.5		<1	<0.5			<1	<1	3
EW-15	0.00	0.00	04/21/98	05/04/98	Unfiltered			<0.5		<0.5	<0.5			<0.5	<0.5	6.2
EW-15	49.22	2132.10	10/13/98	10/23/98	Unfiltered			<0.5		<0.5	<0.5			<0.5	<0.5	11.1
EW-15	54.06	2127.26	04/19/99	04/15/99	Unfiltered			<0.5		<5	<0.5			<2	<2	<0.5
EW-15	59.04	2122.28	10/26/99	11/01/99	Unfiltered			<10		<100	<10			<40	<40	<10
EW-15	67.07	2114.25	12/04/00	12/11/00	Unfiltered			<200			<100			<200	<200	<100
EW-15	72.60	2108.72	11/01/01	11/14/01	Unfiltered			<250			<125			<250	<250	<125

Consolidation Data Summary Table - Groundwater
Beaumont Site 1

	Water Level Data					Volatile Organics										
Sample Location	Depth to Water (feet below ground surface)	Groundwater Elevation (feet above mean sea level)	Elevation Date	Sample Date	Filter Status	Chloroform -ug/L	1,2-Dibromo-3-chloropropane -ug/L	Dibromomethane -ug/L	1,1-Dichloroethane -ug/L	1,2-Dichloroethane -ug/L	1,2-Dichlorobenzene -ug/L	1,3-Dichlorobenzene -ug/L	1,4-Dichlorobenzene -ug/L	1,1-Dichloroethene -ug/L	cis-1,2-Dichloroethene -ug/L	trans-1,2-Dichloroethene -ug/L
EW-13	73.80	2106.09	05/20/02	05/29/02	Unfiltered	<200	<2.5	<0.42	0.87 Jq	1.4	<0.24	<0.38	<0.30	51	<0.35	<0.29
EW-13	81.81	2100.05	06/17/04	07/19/04	Unfiltered	<11	<2.5	<0.42	0.88 Jq	<0.22	<0.24	<0.38	<0.30	7.1	<0.35	<0.29
EW-13	83.59	2098.27	12/14/04	12/17/04	Unfiltered	<4.3	<2.5	<0.42	9.8	13	<0.24	<0.38	<0.30	200	1.1	<0.29
EW-13	57.71	2124.15	06/01/05	07/06/05	Unfiltered	<11	<2.5	<0.42	1.2	1.3	<0.24	<0.38	<0.30	38	<0.35	<0.29
EW-13	58.57	2123.29	11/30/05	12/14/05	Unfiltered	19	<2.5	<0.42	<0.53	<0.22	<0.24	<0.38	<0.30	6.0	1.4	<0.29
EW-13	61.3	2120.561	06/01/06	07/13/06	Unfiltered	11 Jq	<2.5	<0.42	0.94 Jq	1.2	<0.24	<0.38	<0.30	40	0.38 Jq	<0.29
EW-13	64.54	2117.321	12/01/06	12/07/06	Unfiltered	15 Je	<2.5	<0.42	0.91 Jq	0.76	<0.24	<0.38	<0.30	43	<0.35	<0.29
EW-14	85.22	2096.18	10/29/92	10/07/92	Unfiltered		<2.5	<0.42	<0.53	<0.22	<0.24	<0.38	<0.30	30	<0.35	<0.29
EW-14	85.22	2096.18	10/29/92	10/12/92	Unfiltered		<2.5	<0.42	0.80 Jq	0.68	<0.24	<0.38	<0.30	56	<0.35	<0.29
EW-14	85.22	2096.18	10/29/92	11/11/92	Unfiltered		<2.5	<0.42	1.6	1.3	<0.24	<0.38	<0.30	69	<0.35	<0.29
EW-14				03/18/93	Unfiltered		<2.5	<0.42	1.8	0.62	<0.24	<0.38	<0.30	79	<0.35	<0.29
EW-14	52.00	2129.40	05/20/94	04/21/94	Unfiltered		<2.5	<0.42	0.63 Jq	<0.22	<0.24	<0.38	<0.30	28	<0.35	<0.29
EW-14	57.92	2123.48	12/17/94	12/17/94	Unfiltered	2.2	<2.5	<0.42	<0.53	0.75	<0.24	<0.38	<0.30	59	<0.35	<0.29
EW-14	45.96	2135.44	06/16/95	06/21/95	Unfiltered	3.2	<2.5	<0.42	<0.53	<0.22	<0.24	<0.38	<0.30	21	<0.35	<0.29
EW-15	85.89	2095.43	10/29/92	09/25/92	Unfiltered		<2.5	<0.42	2.4	2.9	<0.24	<0.38	<0.30	60	0.82 Jq	<0.29
EW-15	85.89	2095.43	10/29/92	10/01/92	Unfiltered		<2.5	<0.42	1.4	1.0	<0.24	<0.38	<0.30	70	<0.35	<0.29
EW-15	85.89	2095.43	10/29/92	10/07/92	Unfiltered		<2.5	<0.42	1.2	0.85	<0.24	<0.38	<0.30	66	<0.35	<0.29
EW-15	85.89	2095.43	10/29/92	11/13/92	Unfiltered		<2.5	<0.42	3.8	0.75	<0.24	<0.38	<0.30	120	<0.35	<0.29
EW-15	85.89	2095.43	10/29/92	11/17/92	Unfiltered		<2.5	<0.42	3.0	0.87	<0.24	<0.38	<0.30	86	<0.35	<0.29
EW-15				03/22/93	Unfiltered		<2.5	<0.42	<0.53	0.27 Jq	<0.24	<0.38	<0.30	30	<0.35	<0.29
EW-15	52.78	2128.54	04/11/94	04/21/94	Unfiltered		<2.5	<0.42	1.9	0.71	<0.24	<0.38	<0.30	90	<0.35	<0.29
EW-15	0.00	0.00	03/27/95	03/10/95	Unfiltered	<16	<2.5	<0.42	1.4	0.71	<0.24	<0.38	<0.30	70	<0.35	<0.29
EW-15	0.00	0.00	06/16/95	06/25/95	Unfiltered	<16 E	<2.5	<0.42	3.6	0.90	<0.24	<0.38	<0.30	89	2.8	<0.29
EW-15	0.00	0.00	04/19/96	04/23/96	Unfiltered	11	<2.5	<0.42	1.2	<0.22	<0.24	<0.38	<0.30	45	<0.35	<0.29
EW-15	0.00	0.00	10/21/96	10/24/96	Unfiltered	10.3	<2.5	<0.42	5.1	0.98	<0.24	<0.38	<0.30	89	1.6	<0.29
EW-15	0.00	0.00	04/14/97	04/15/97	Unfiltered	11.1	<2.5	<0.42	7.5	4.9	<0.24	<0.38	<0.30	320	2.4	<0.29
EW-15	0.00	0.00	10/20/97	10/21/97	Unfiltered	19.3	<2.5	<0.42	1.4	<0.22	<0.24	<0.38	<0.30	44	<0.35	<0.29
EW-15	0.00	0.00	04/21/98	05/04/98	Unfiltered	19	<2.5	<0.42	1.9	0.83	<0.24	<0.38	<0.30	96	<0.35	<0.29
EW-15	49.22	2132.10	10/13/98	10/23/98	Unfiltered	43.9	<2.5	<0.42	<0.53	<0.22	<0.24	<0.38	<0.30	5.2	<0.35	<0.29
EW-15	54.06	2127.26	04/19/99	04/15/99	Unfiltered	100	<2.5	<0.42	<0.53	<0.22	<0.24	<0.38	<0.30	<0.31	<0.35	<0.29
EW-15	59.04	2122.28	10/26/99	11/01/99	Unfiltered	61	<2.5	<0.42	<0.53	<0.22	<0.24	<0.38	<0.30	1.3	<0.35	<0.29
EW-15	67.07	2114.25	12/04/00	12/11/00	Unfiltered	<100	<2.5	<0.42	<0.53	<0.22	<0.24	<0.38	<0.30	6.7	<0.35	<0.29
EW-15	72.60	2108.72	11/01/01	11/14/01	Unfiltered	<250	<2.5	<0.42	<0.53	<0.22	<0.24	<0.38	<0.30	7.4	<0.35	<0.29

Consolidation Data Summary Table - Groundwater
Beaumont Site 1

	Water Level Data					Volatile Organics											
Sample Location	Depth to Water (feet below ground surface)	Groundwater Elevation (feet above mean sea level)	Elevation Date	Sample Date	Filter Status	1,2-Dichloroethene -ug/L	1,1-Dichloropropene -ug/L	cis-1,3-Dichloropropene -ug/L	trans-1,3-Dichloropropene -ug/L	1,2-Dichloropropane -ug/L	1,3-Dichloropropane -ug/L	2,2-Dichloropropane -ug/L	1,2-Dibromoethane -ug/L	Dichlorodifluoromethane -ug/L	Dichloromethane -ug/L	Ethylbenzene -ug/L	Hexachlorobutadiene -ug/L
EW-13	73.80	2106.09	05/20/02	05/29/02	Unfiltered		<0.21	<0.45	<0.31	<0.28	<0.30	<0.40	<0.81	<0.27	<2.6	<0.17	
EW-13	81.81	2100.05	06/17/04	07/19/04	Unfiltered		<0.21	<0.45	<0.31	<0.28	<0.30	<0.40	<0.81	<0.27	<2.6	<0.17	
EW-13	83.59	2098.27	12/14/04	12/17/04	Unfiltered		<0.21	<0.45	<0.31	<0.28	<0.30	<0.40	<0.81	<0.27	<2.6	<0.17	
EW-13	57.71	2124.15	06/01/05	07/06/05	Unfiltered		<0.21	<0.45	<0.31	<0.28	<0.30	<0.40	<0.81	<0.27	<2.6	<0.17	
EW-13	58.57	2123.29	11/30/05	12/14/05	Unfiltered		<0.21	<0.45	<0.31	<0.28	<0.30	<0.40	<0.81	<0.27	<2.6	<0.17	
EW-13	61.3	2120.561	06/01/06	07/13/06	Unfiltered		<0.21	<0.45	<0.31	<0.28	<0.30	<0.40	<0.81	<0.27	4.1 BJakq	<0.17	
EW-13	64.54	2117.321	12/01/06	12/07/06	Unfiltered		<0.21	<0.45	<0.31	<0.28	<0.30	<0.40	<0.81	<0.27	<2.6	<0.17	
EW-14	85.22	2096.18	10/29/92	10/07/92	Unfiltered		<0.21	<0.45	<0.31	<0.28	<0.30	<0.40	<0.81	<0.27	3.9 BJakq	<0.17	
EW-14	85.22	2096.18	10/29/92	10/12/92	Unfiltered		<0.21	<0.45	<0.31	<0.28	<0.30	<0.40	<0.81	<0.27	<2.6	<0.17	
EW-14	85.22	2096.18	10/29/92	11/11/92	Unfiltered		<0.21	<0.45	<0.31	<0.28	<0.30	<0.40	<0.81	<0.27	<2.6	<0.17	
EW-14				03/18/93	Unfiltered		<0.21	<0.45	<0.31	<0.28	<0.30	<0.40	<0.81	<0.27	<2.6	<0.17	
EW-14	52.00	2129.40	05/20/94	04/21/94	Unfiltered		<0.21	<0.45	<0.31	<0.28	<0.30	<0.40	<0.81	<0.27	<2.6	<0.17	
EW-14	57.92	2123.48	12/17/94	12/17/94	Unfiltered		<0.21	<0.45	<0.31	<0.28	<0.30	<0.40	<0.81	<0.27	<2.6	<0.17	
EW-14	45.96	2135.44	06/16/95	06/21/95	Unfiltered		<0.21	<0.45	<0.31	<0.28	<0.30	<0.40	<0.81	<0.27	4.1 BJakq	<0.17	
EW-15	85.89	2095.43	10/29/92	09/25/92	Unfiltered		<0.21	<0.45	<0.31	<0.28	<0.30	<0.40	<0.81	<0.27	<2.6	<0.17	
EW-15	85.89	2095.43	10/29/92	10/01/92	Unfiltered		<0.21	<0.45	<0.31	<0.28	<0.30	<0.40	<0.81	<0.27	<2.6	<0.17	
EW-15	85.89	2095.43	10/29/92	10/07/92	Unfiltered		<0.21	<0.45	<0.31	<0.28	<0.30	<0.40	<0.81	<0.27	<2.6	<0.17	
EW-15	85.89	2095.43	10/29/92	11/13/92	Unfiltered		<0.21	<0.45	<0.31	<0.28	<0.30	<0.40	<0.81	<0.27	<2.6	<0.17	
EW-15	85.89	2095.43	10/29/92	11/17/92	Unfiltered		<0.21	<0.45	<0.31	<0.28	<0.30	<0.40	<0.81	<0.27	<2.6	<0.17	
EW-15				03/22/93	Unfiltered		<0.21	<0.45	<0.31	<0.28	<0.30	<0.40	<0.81	<0.27	<2.6	<0.17	
EW-15	52.78	2128.54	04/11/94	04/21/94	Unfiltered		<0.21	<0.45	<0.31	<0.28	<0.30	<0.40	<0.81	<0.27	<2.6	<0.17	
EW-15	0.00	0.00	03/27/95	03/10/95	Unfiltered		<0.21	<0.45	<0.31	<0.28	<0.30	<0.40	<0.81	<0.27	<2.6	<0.17	
EW-15	0.00	0.00	06/16/95	06/25/95	Unfiltered		<0.21	<0.45	<0.31	<0.28	<0.30	<0.40	<0.81	<0.27	<2.6	<0.17	
EW-15	0.00	0.00	04/19/96	04/23/96	Unfiltered		<0.21	<0.45	<0.31	<0.28	<0.30	<0.40	<0.81	<0.27	3.8 BJakq	<0.17	
EW-15	0.00	0.00	10/21/96	10/24/96	Unfiltered		<0.21	<0.45	<0.31	<0.28	<0.30	<0.40	<0.81	<0.27	<2.6	<0.17	
EW-15	0.00	0.00	04/14/97	04/15/97	Unfiltered		<0.21	<0.45	<0.31	<0.28	<0.30	<0.40	<0.81	<0.27	7.1 BJakq	<0.17	
EW-15	0.00	0.00	10/20/97	10/21/97	Unfiltered		<0.21	<0.45	<0.31	<0.28	<0.30	<0.40	<0.81	<0.27	4.3 BJakq	<0.17	
EW-15	0.00	0.00	04/21/98	05/04/98	Unfiltered		<0.21	<0.45	<0.31	<0.28	<0.30	<0.40	<0.81	<0.27	<2.6	<0.17	
EW-15	49.22	2132.10	10/13/98	10/23/98	Unfiltered		<0.21	<0.45	<0.31	<0.28	<0.30	<0.40	<0.81	<0.27	<2.6	<0.17	
EW-15	54.06	2127.26	04/19/99	04/15/99	Unfiltered		<0.21	<0.45	<0.31	<0.28	<0.30	<0.40	<0.81	<0.27	64 Bak	<0.17	
EW-15	59.04	2122.28	10/26/99	11/01/99	Unfiltered		<0.21	<0.45	<0.31	<0.28	<0.30	<0.40	<0.81	<0.27	24 Bak	<0.17	
EW-15	67.07	2114.25	12/04/00	12/11/00	Unfiltered		<0.21	<0.45	<0.31	<0.28	<0.30	<0.40	<0.81	<0.27	<2.6	<0.17	
EW-15	72.60	2108.72	11/01/01	11/14/01	Unfiltered		<0.21	<0.45	<0.31	<0.28	<0.30	<0.40	<0.81	<0.27	<2.6	<0.17	

Consolidation Data Summary Table - Groundwater
Beaumont Site 1

	Water Level Data					Volatile Organics												
Sample Location	Depth to Water (feet below ground surface)	Groundwater Elevation (feet above mean sea level)	Elevation Date	Sample Date	Filter Status	2-Hexanone -ug/L	4-Isopropyltoluene -ug/L	Isopropylbenzene -ug/L	4-Methyl-2-pentanone -ug/L	Methyl tert-butyl ether -ug/L	Naphthalene -ug/L	N-Butylbenzene -ug/L	n-Propylbenzene -ug/L	Styrene -ug/L	Toluene -ug/L	1,1,1,2-Tetrachloroethane -ug/L	1,1,1-Trichloroethane -ug/L	1,1,2-Trichloroethane -ug/L
EW-13	73.80	2106.09	05/20/02	05/29/02	Unfiltered	<1.9	<0.21	<0.24	<2.4	<0.29	<0.95	<0.29	<0.30	<0.29	<0.35	<0.37	<0.32	<0.54
EW-13	81.81	2100.05	06/17/04	07/19/04	Unfiltered	<1.9	<0.21	<0.24	<2.4	<0.29	<0.95	<0.29	<0.30	<0.29	<0.35	<0.37	<0.32	<0.54
EW-13	83.59	2098.27	12/14/04	12/17/04	Unfiltered	<1.9	<0.21	<0.24	<2.4	<0.29	<0.95	<0.29	<0.30	<0.29	<0.35	<0.37	<0.32	<0.54
EW-13	57.71	2124.15	06/01/05	07/06/05	Unfiltered	<1.9	<0.21	<0.24	<2.4	<0.29	<0.95	<0.29	<0.30	<0.29	<0.35	<0.37	<0.32	<0.54
EW-13	58.57	2123.29	11/30/05	12/14/05	Unfiltered	<1.9	<0.21	<0.24	<2.4	<0.29	<0.95	<0.29	<0.30	<0.29	<0.35	<0.37	<0.32	<0.54
EW-13	61.3	2120.561	06/01/06	07/13/06	Unfiltered	<1.9	<0.21	<0.24	<2.4	<0.29	<0.95	<0.29	<0.30	<0.29	<0.35	<0.37	0.42 Jq	<0.54
EW-13	64.54	2117.321	12/01/06	12/07/06	Unfiltered	<1.9	<0.21	<0.24	<2.4	<0.29	<0.95	<0.29	<0.30	<0.29	<0.35	<0.37	0.62 Jq	<0.54
EW-14	85.22	2096.18	10/29/92	10/07/92	Unfiltered	<1.9	<0.21	<0.24	<2.4	<0.29	<0.95	<0.29	<0.30	<0.29	<0.35	<0.37	0.53 Jq	<0.54
EW-14	85.22	2096.18	10/29/92	10/12/92	Unfiltered	<1.9	<0.21	<0.24	<2.4	<0.29	<0.95	<0.29	<0.30	<0.29	<0.35	<0.37	0.64 Jq	<0.54
EW-14	85.22	2096.18	10/29/92	11/11/92	Unfiltered	<1.9	<0.21	<0.24	<2.4	<0.29	<0.95	<0.29	<0.30	<0.29	<0.35	<0.37	1.2	<0.54
EW-14				03/18/93	Unfiltered	<1.9	<0.21	<0.24	<2.4	<0.29	<0.95	<0.29	<0.30	<0.29	<0.35	<0.37	1.1	<0.54
EW-14	52.00	2129.40	05/20/94	04/21/94	Unfiltered	<1.9	<0.21	<0.24	<2.4	<0.29	<0.95	<0.29	<0.30	<0.29	<0.35	<0.37	<0.32	<0.54
EW-14	57.92	2123.48	12/17/94	12/17/94	Unfiltered	<1.9	<0.21	<0.24	<2.4	<0.29	<0.95	<0.29	<0.30	<0.29	<0.35	<0.37	<0.32	<0.54
EW-14	45.96	2135.44	06/16/95	06/21/95	Unfiltered	<1.9	<0.21	<0.24	<2.4	<0.29	<0.95	<0.29	<0.30	<0.29	<0.35	<0.37	0.39 Jq	<0.54
EW-15	85.89	2095.43	10/29/92	09/25/92	Unfiltered	<1.9	<0.21	<0.24	<2.4	<0.29	<0.95	<0.29	<0.30	<0.29	<0.35	<0.37	<0.32	<0.54
EW-15	85.89	2095.43	10/29/92	10/01/92	Unfiltered	<1.9	<0.21	<0.24	<2.4	<0.29	<0.95	<0.29	<0.30	<0.29	<0.35	<0.37	1.2	<0.54
EW-15	85.89	2095.43	10/29/92	10/07/92	Unfiltered	<1.9	<0.21	<0.24	<2.4	<0.29	<0.95	<0.29	<0.30	<0.29	<0.35	<0.37	1.1	<0.54
EW-15	85.89	2095.43	10/29/92	11/13/92	Unfiltered	<1.9	<0.21	<0.24	<2.4	<0.29	<0.95	<0.29	<0.30	<0.29	<0.35	<0.37	<0.32	<0.54
EW-15	85.89	2095.43	10/29/92	11/17/92	Unfiltered	<1.9	<0.21	<0.24	<2.4	<0.29	<0.95	<0.29	<0.30	<0.29	<0.35	<0.37	<0.32	<0.54
EW-15				03/22/93	Unfiltered	<1.9	<0.21	<0.24	<2.4	<0.29	<0.95	<0.29	<0.30	<0.29	<0.35	<0.37	<0.32	<0.54
EW-15	52.78	2128.54	04/11/94	04/21/94	Unfiltered	<1.9	<0.21	<0.24	<2.4	<0.29	<0.95	<0.29	<0.30	<0.29	<0.35	<0.37	1.4	<0.54
EW-15	0.00	0.00	03/27/95	03/10/95	Unfiltered	<1.9	<0.21	<0.24	<2.4	<0.29	<0.95	<0.29	<0.30	<0.29	<0.35	<0.37	1.0	<0.54
EW-15	0.00	0.00	06/16/95	06/25/95	Unfiltered	<1.9	<0.21	<0.24	<2.4	<0.29	<0.95	<0.29	<0.30	<0.29	<0.35	<0.37	<0.32	<0.54
EW-15	0.00	0.00	04/19/96	04/23/96	Unfiltered	<1.9	<0.21	<0.24	<2.4	<0.29	<0.95	<0.29	<0.30	<0.29	<0.35	<0.37	<0.32	<0.54
EW-15	0.00	0.00	10/21/96	10/24/96	Unfiltered	<1.9	<0.21	<0.24	<2.4	<0.29	<0.95	<0.29	<0.30	<0.29	<0.35	<0.37	<0.32	<0.54
EW-15	0.00	0.00	04/14/97	04/15/97	Unfiltered	<1.9	<0.21	<0.24	<2.4	<0.29	<0.95	<0.29	<0.30	<0.29	1.6	<0.37	0.69 Jq	0.80 Jq
EW-15	0.00	0.00	10/20/97	10/21/97	Unfiltered	<1.9	<0.21	<0.24	<2.4	<0.29	<0.95	<0.29	<0.30	<0.29	<0.35	<0.37	0.82 Jq	<0.54
EW-15	0.00	0.00	04/21/98	05/04/98	Unfiltered	<1.9	<0.21	<0.24	<2.4	<0.29	<0.95	<0.29	<0.30	<0.29	<0.35	<0.37	1.1	<0.54
EW-15	49.22	2132.10	10/13/98	10/23/98	Unfiltered	<1.9	<0.21	<0.24	<2.4	<0.29	<0.95	<0.29	<0.30	<0.29	<0.35	<0.37	0.83 Jq	<0.54
EW-15	54.06	2127.26	04/19/99	04/15/99	Unfiltered	<1.9	<0.21	<0.24	<2.4	<0.29	<0.95	<0.29	<0.30	<0.29	<0.35	<0.37	<0.32	<0.54
EW-15	59.04	2122.28	10/26/99	11/01/99	Unfiltered	<1.9	<0.21	<0.24	<2.4	<0.29	<0.95	<0.29	<0.30	<0.29	<0.35	<0.37	<0.32	<0.54
EW-15	67.07	2114.25	12/04/00	12/11/00	Unfiltered	<1.9	<0.21	<0.24	<2.4	<0.29	<0.95	<0.29	<0.30	<0.29	<0.35	<0.37	<0.32	<0.54
EW-15	72.60	2108.72	11/01/01	11/14/01	Unfiltered	<1.9	<0.21	<0.24	<2.4	<0.29	<0.95	<0.29	<0.30	<0.29	<0.35	<0.37	1.5	<0.54

Consolidation Data Summary Table - Groundwater
Beaumont Site 1

	Water Level Data					Volatile Organics													
Sample Location	Depth to Water (feet below ground surface)	Groundwater Elevation (feet above mean sea level)	Elevation Date	Sample Date	Filter Status	1,2,3-Trichlorobenzene -ug/L	1,2,4-Trichlorobenzene -ug/L	Trichloroethene -ug/L	1,2,3-Trichloropropane -ug/L	Trichlorofluoromethane -ug/L	1,1,2-Trichlorotrifluoroethane -ug/L	1,2,4-Trimethylbenzene -ug/L	1,3,5-Trimethylbenzene -ug/L	1,1,2,2-Tetrachloroethane -ug/L	Tetrachloroethene -ug/L	Vinyl acetate -ug/L	Vinyl chloride -ug/L	m,p-Xylenes -ug/L	o-Xylene -ug/L
EW-13	73.80	2106.09	05/20/02	05/29/02	Unfiltered	<0.39	<0.35	15	<2.3	<0.36	<0.54	<0.26	<0.19	<0.37	<0.29	<3.2	<0.33	<0.38	<0.21
EW-13	81.81	2100.05	06/17/04	07/19/04	Unfiltered	<0.39	<0.35	14	<2.3	<0.36	<0.54	<0.26	<0.19	<0.37	<0.29	<3.2	<0.33	<0.38	<0.21
EW-13	83.59	2098.27	12/14/04	12/17/04	Unfiltered	<0.39	<0.35	180	<2.3	<0.36	<0.54	<0.26	<0.19	<0.37	0.60 Jq	<3.2	<0.33	<0.38	<0.21
EW-13	57.71	2124.15	06/01/05	07/06/05	Unfiltered	<0.39	<0.35	34	<2.3	<0.36	<0.54	<0.26	<0.19	<0.37	<0.29	<3.2	<0.33 UJc	<0.38	<0.21
EW-13	58.57	2123.29	11/30/05	12/14/05	Unfiltered	<0.39	<0.35	7.6	<2.3	<0.36	<0.54	<0.26	<0.19	<0.37	<0.29	<3.2	0.62	<0.38	<0.21
EW-13	61.3	2120.561	06/01/06	07/13/06	Unfiltered	<0.39	<0.35	42	<2.3	<0.36	<0.54	<0.26	<0.19	<0.37	<0.29	<3.2	<0.33	<0.38	<0.21
EW-13	64.54	2117.321	12/01/06	12/07/06	Unfiltered	<0.39	<0.35	28	<2.3	<0.36	<0.54	<0.26	<0.19	<0.37	<0.29	<3.2	<0.33	<0.38	<0.21
EW-14	85.22	2096.18	10/29/92	10/07/92	Unfiltered	<0.39	<0.35	21	<2.3	<0.36	<0.54	<0.26	<0.19	<0.37	<0.29	<3.2	<0.33	<0.38	<0.21
EW-14	85.22	2096.18	10/29/92	10/12/92	Unfiltered	<0.39	<0.35	28	<2.3	<0.36	<0.54	<0.26	<0.19	<0.37	<0.29	<3.2	<0.33	<0.38	<0.21
EW-14	85.22	2096.18	10/29/92	11/11/92	Unfiltered	<0.39	<0.35	70	<2.3	<0.36	<0.54	<0.26	<0.19	<0.37	<0.29	<3.2	<0.33	<0.38	<0.21
EW-14				03/18/93	Unfiltered	<0.39	<0.35	86	<2.3	<0.36	<0.54	<0.26	<0.19	<0.37	<0.29	<3.2	<0.33	<0.38	<0.21
EW-14	52.00	2129.40	05/20/94	04/21/94	Unfiltered	<0.39	<0.35	26	<2.3	<0.36	<0.54	<0.26	<0.19	<0.37	<0.29	<3.2	<0.33	<0.38	<0.21
EW-14	57.92	2123.48	12/17/94	12/17/94	Unfiltered	<0.39	<0.35	46	<2.3	<0.36	<0.54	<0.26	<0.19	<0.37	<0.29	<3.2	<0.33	<0.38	<0.21
EW-14	45.96	2135.44	06/16/95	06/21/95	Unfiltered	<0.39	<0.35	18	<2.3	<0.36	<0.54	<0.26	<0.19	<0.37	<0.29	<3.2	<0.33	<0.38	<0.21
EW-15	85.89	2095.43	10/29/92	09/25/92	Unfiltered	<0.39	<0.35	73	<2.3	<0.36	<0.54	<0.26	<0.19	<0.37	<0.29	<3.2	<0.33	<0.38	<0.21
EW-15	85.89	2095.43	10/29/92	10/01/92	Unfiltered	<0.39	<0.35	70	<2.3	<0.36	<0.54	<0.26	<0.19	<0.37	<0.29	<3.2	<0.33	<0.38	<0.21
EW-15	85.89	2095.43	10/29/92	10/07/92	Unfiltered	<0.39	<0.35	57	<2.3	<0.36	<0.54	<0.26	<0.19	<0.37	<0.29	<3.2	<0.33	<0.38	<0.21
EW-15	85.89	2095.43	10/29/92	11/13/92	Unfiltered	<0.39	<0.35	130	<2.3	<0.36	<0.54	<0.26	<0.19	<0.37	<0.29	<3.2	<0.33	<0.38	<0.21
EW-15	85.89	2095.43	10/29/92	11/17/92	Unfiltered	<0.39	<0.35	85	<2.3	<0.36	<0.54	<0.26	<0.19	<0.37	<0.29	<3.2	<0.33	<0.38	<0.21
EW-15				03/22/93	Unfiltered	<0.39	<0.35	20	<2.3	<0.36	<0.54	<0.26	<0.19	<0.37	<0.29	<3.2	<0.33	<0.38	<0.21
EW-15	52.78	2128.54	04/11/94	04/21/94	Unfiltered	<0.39	<0.35	95	<2.3	<0.36	<0.54	<0.26	<0.19	<0.37	<0.29	<3.2	<0.33	<0.38	<0.21
EW-15	0.00	0.00	03/27/95	03/10/95	Unfiltered	<0.39	<0.35	59	<2.3	<0.36	<0.54	<0.26	<0.19	<0.37	<0.29	<3.2	<0.33	<0.38	<0.21
EW-15	0.00	0.00	06/16/95	06/25/95	Unfiltered	<0.39	<0.35	79	<2.3	<0.36	<0.54	<0.26	<0.19	<0.37	<0.29	<3.2	1.4	<0.38	<0.21
EW-15	0.00	0.00	04/19/96	04/23/96	Unfiltered	<0.39	<0.35	37	<2.3	<0.36	<0.54	<0.26	<0.19	<0.37	<0.29	<3.2	<0.33	<0.38	<0.21
EW-15	0.00	0.00	10/21/96	10/24/96	Unfiltered	<0.39	<0.35	88	<2.3	<0.36	<0.54	<0.26	<0.19	<0.37	<0.29	<3.2	1.2	<0.38	<0.21
EW-15	0.00	0.00	04/14/97	04/15/97	Unfiltered	<0.39	<0.35	71	<2.3	<0.36	<0.54	<0.26	<0.19	<0.37	<0.29	<3.2	<0.33	<0.38	<0.21
EW-15	0.00	0.00	10/20/97	10/21/97	Unfiltered	<0.39	<0.35	68	<2.3	<0.36	<0.54	<0.26	<0.19	<0.37	<0.29	<3.2	<0.33	<0.38	<0.21
EW-15	0.00	0.00	04/21/98	05/04/98	Unfiltered	<0.39	<0.35	91	<2.3	<0.36	<0.54	<0.26	<0.19	<0.37	<0.29	<3.2	<0.33	<0.38	<0.21
EW-15	49.22	2132.10	10/13/98	10/23/98	Unfiltered	<0.39	<0.35	5.4	<2.3	<0.36	<0.54	<0.26	<0.19	<0.37	<0.29	<3.2	<0.33	<0.38	<0.21
EW-15	54.06	2127.26	04/19/99	04/15/99	Unfiltered	<0.39	<0.35	<0.30	<2.3	<0.36	<0.54	<0.26	<0.19	<0.37	<0.29	<3.2	<0.33	<0.38	<0.21
EW-15	59.04	2122.28	10/26/99	11/01/99	Unfiltered	<0.39	<0.35	0.86 Jq	<2.3	<0.36	<0.54	<0.26	<0.19	<0.37	<0.29	<3.2	<0.33	<0.38	<0.21
EW-15	67.07	2114.25	12/04/00	12/11/00	Unfiltered	<0.39	<0.35	5.8	<2.3	<0.36	<0.54	<0.26	<0.19	<0.37	<0.29	<3.2	<0.33	<0.38	<0.21
EW-15	72.60	2108.72	11/01/01	11/14/01	Unfiltered	<0.39	<0.35	8.9	<2.3	<0.36	<0.54	<0.26	<0.19	<0.37	<0.29	<3.2	<0.33	<0.38	<0.21

Consolidation Data Summary Table - Groundwater
Beaumont Site 1

	Water Level Data					Volatile Organics									
Sample Location	Depth to Water (feet below ground surface)	Groundwater Elevation (feet above mean sea level)	Elevation Date	Sample Date	Filter Status	1,4-Dioxane -ug/L	N-Nitrosodimethylamine -ng/L	Acetone -ug/L	Bromodichloromethane -ug/L	2-Butanone (MEK) -ug/L	Bromobenzene -ug/L	Bromomethane -ug/L	Bromoform -ug/L	sec-Butylbenzene -ug/L	tert-Butylbenzene -ug/L
EW-15	75.60	2105.72	05/20/02	05/29/02	Unfiltered										
EW-15	75.60	2105.72	05/20/02	05/30/02	Unfiltered	590									
EW-16	86.55	2095.75	10/29/92	09/22/92	Unfiltered										
EW-16	86.55	2095.75	10/29/92	10/01/92	Unfiltered										
EW-16	86.55	2095.75	10/29/92	10/07/92	Unfiltered										
EW-16				03/25/93	Unfiltered										
EW-16	0.00	0.00	03/27/95	03/10/95	Unfiltered			<14 E	<1 E	<6 E		<5 E	<2 E		
EW-16	0.00	0.00	06/16/95	06/25/95	Unfiltered			<14	<1 E	<6		<5 E	<2 E		
EW-16	0.00	0.00	04/19/96	04/23/96	Unfiltered				<30			<30	<30		
EW-16	0.00	0.00	10/21/96	10/24/96	Unfiltered				<0.5			<0.5	<1		
EW-16	0.00	0.00	04/17/97	04/15/97	Unfiltered				<0.5			<0.5	<1		
EW-16	0.00	0.00	10/20/97	10/21/97	Unfiltered				<0.5			<0.5	<1		
EW-16	0.00	0.00	04/21/98	05/08/98	Unfiltered				<0.5			<0.5	<0.5		
EW-16	49.88	2132.42	10/13/98	10/23/98	Unfiltered				<0.5			<0.5	<0.5		
EW-16	53.08	2129.22	04/19/99	04/15/99	Unfiltered				<0.5			<2	<2		
EW-16	58.12	2124.18	10/26/99	11/01/99	Unfiltered				<5			<20	<20		
EW-16	62.23	2120.07	05/05/00	05/15/00	Unfiltered				<50			<200	<200		
EW-16	66.45	2115.85	12/04/00	12/11/00	Unfiltered				<100			<100	<100		
EW-16	72.35	2109.95	11/01/01	11/14/01	Unfiltered				<100			<100	<100		
EW-16	75.68	2106.62	05/20/02	05/29/02	Unfiltered										
EW-17				02/10/93	Unfiltered										
EW-17	50.8	2128.35	04/26/96	04/26/96	Unfiltered				<5			<5	<5		
EW-18				02/16/93	Unfiltered										
EW-18				03/25/93	Unfiltered										
EW-18	51.60	2130.74	04/11/94	04/21/94	Unfiltered										
EW-18	0.00	0.00	03/27/95	03/09/95	Unfiltered			<14	<1	<6		<5	<2		
EW-18	0.00	0.00	06/16/95	06/25/95	Unfiltered			<14	<1 E	<6		<5 E	<2 E		
EW-18	0.00	0.00	04/19/96	04/23/96	Unfiltered				<50			<50	<50		
EW-18	0.00	0.00	10/21/96	10/24/96	Unfiltered				<0.5			<0.5	<1		
EW-18	0.00	0.00	04/14/97	04/16/97	Unfiltered				<0.5			<0.5	<1		
EW-18	0.00	0.00	10/20/97	10/21/97	Unfiltered				<0.5			<0.5	<1		
EW-18	0.00	0.00	04/21/98	05/05/98	Unfiltered				<0.5			<0.5	<0.5		
EW-18	48.74	2133.60	10/13/98	10/22/98	Unfiltered				<0.5			<0.5	<0.5		

Consolidation Data Summary Table - Groundwater
Beaumont Site 1

	Water Level Data					Volatile Organics										
Sample Location	Depth to Water (feet below ground surface)	Groundwater Elevation (feet above mean sea level)	Elevation Date	Sample Date	Filter Status	Benzene -ug/L	Chlorobromomethane -ug/L	Chlorodibromomethane -ug/L	Carbon disulfide -ug/L	2-Chloroethylvinylether -ug/L	Chlorobenzene -ug/L	2-Chlorotoluene -ug/L	4-Chlorotoluene -ug/L	Chloroethane -ug/L	Chloromethane -ug/L	Carbon tetrachloride -ug/L
EW-15	75.60	2105.72	05/20/02	05/29/02	Unfiltered											<50
EW-15	75.60	2105.72	05/20/02	05/30/02	Unfiltered											
EW-16	86.55	2095.75	10/29/92	09/22/92	Unfiltered											
EW-16	86.55	2095.75	10/29/92	10/01/92	Unfiltered											
EW-16	86.55	2095.75	10/29/92	10/07/92	Unfiltered											
EW-16				03/25/93	Unfiltered											
EW-16	0.00	0.00	03/27/95	03/10/95	Unfiltered	<1 U		<1 E		<2 U	<1 E			<2 E	<2 E	6.3 E
EW-16	0.00	0.00	06/16/95	06/25/95	Unfiltered	<1		<1 E		<2 U	<1			<2 E	<2 E	3.2 E
EW-16	0.00	0.00	04/19/96	04/23/96	Unfiltered			<30			<30			<30	<30	<30
EW-16	0.00	0.00	10/21/96	10/24/96	Unfiltered			<0.5		<1	<0.5			<1	<1	<0.5
EW-16	0.00	0.00	04/17/97	04/15/97	Unfiltered			<0.5		<1	<0.5			<1	<1	<0.5
EW-16	0.00	0.00	10/20/97	10/21/97	Unfiltered			<0.5		<1	<0.5			<1	<1	3.1
EW-16	0.00	0.00	04/21/98	05/08/98	Unfiltered			<0.5		<0.5	<0.5			<0.5	<0.5	5
EW-16	49.88	2132.42	10/13/98	10/23/98	Unfiltered			<0.5		<0.5	<0.5			<0.5	<0.5	6
EW-16	53.08	2129.22	04/19/99	04/15/99	Unfiltered			<0.5		<5	<0.5			<2	<2	<0.5
EW-16	58.12	2124.18	10/26/99	11/01/99	Unfiltered			<5		<50	<5			<20	<20	5.4
EW-16	62.23	2120.07	05/05/00	05/15/00	Unfiltered			<50		<500	<50			<200	<200	<50
EW-16	66.45	2115.85	12/04/00	12/11/00	Unfiltered			<100			<50			<100	<100	<50
EW-16	72.35	2109.95	11/01/01	11/14/01	Unfiltered			<100			<50			<100	<100	<50
EW-16	75.68	2106.62	05/20/02	05/29/02	Unfiltered											<20
EW-17				02/10/93	Unfiltered											
EW-17	50.8	2128.35	04/26/96	04/26/96	Unfiltered			<5			<5			<5	<5	<5
EW-18				02/16/93	Unfiltered											
EW-18				03/25/93	Unfiltered											
EW-18	51.60	2130.74	04/11/94	04/21/94	Unfiltered											
EW-18	0.00	0.00	03/27/95	03/09/95	Unfiltered	3.3 E		<1		<2 U	<1			<2	<2	9.1
EW-18	0.00	0.00	06/16/95	06/25/95	Unfiltered	3.3		<1 E		<2 U	<1			<2 E	<2 E	12 E
EW-18	0.00	0.00	04/19/96	04/23/96	Unfiltered			<50			<50			<50	<50	<50
EW-18	0.00	0.00	10/21/96	10/24/96	Unfiltered			<0.5		<1	<0.5			<1	<1	<0.5
EW-18	0.00	0.00	04/14/97	04/16/97	Unfiltered			<0.5		<1	<0.5			<1	<1	<0.5
EW-18	0.00	0.00	10/20/97	10/21/97	Unfiltered			<0.5		<1	<0.5			<1	<1	11.2
EW-18	0.00	0.00	04/21/98	05/05/98	Unfiltered			<0.5		<0.5	<0.5			<0.5	<0.5	12.9
EW-18	48.74	2133.60	10/13/98	10/22/98	Unfiltered			<0.5		<0.5	<0.5			<0.5	<0.5	<0.5

Consolidation Data Summary Table - Groundwater
Beaumont Site 1

	Water Level Data					Volatile Organics										
Sample Location	Depth to Water (feet below ground surface)	Groundwater Elevation (feet above mean sea level)	Elevation Date	Sample Date	Filter Status	Chloroform -ug/L	1,2-Dibromo-3-chloropropane -ug/L	Dibromomethane -ug/L	1,1-Dichloroethane -ug/L	1,2-Dichloroethane -ug/L	1,2-Dichlorobenzene -ug/L	1,3-Dichlorobenzene -ug/L	1,4-Dichlorobenzene -ug/L	1,1-Dichloroethene -ug/L	cis-1,2-Dichloroethene -ug/L	trans-1,2-Dichloroethene -ug/L
EW-15	75.60	2105.72	05/20/02	05/29/02	Unfiltered	<100	<2.5	<0.42	1.2	<0.22	<0.24	<0.38	<0.30	49	<0.35	<0.29
EW-15	75.60	2105.72	05/20/02	05/30/02	Unfiltered		<2.5	<0.42	<0.53	<0.22	<0.24	<0.38	<0.30	2.3	<0.35	<0.29
EW-16	86.55	2095.75	10/29/92	09/22/92	Unfiltered		<2.5	<0.42	<0.53	<0.22	<0.24	<0.38	<0.30	8.2	<0.35	<0.29
EW-16	86.55	2095.75	10/29/92	10/01/92	Unfiltered		<2.5	<0.42	<0.53	<0.22	<0.24	<0.38	<0.30	1.6	<0.35	<0.29
EW-16	86.55	2095.75	10/29/92	10/07/92	Unfiltered		<2.5	<0.42	2.4	<0.22	<0.24	<0.38	<0.30	27	<0.35	<0.29
EW-16				03/25/93	Unfiltered		<2.5	<0.42	2.8	0.52	<0.24	<0.38	<0.30	26	0.47 Jq	<0.29
EW-16	0.00	0.00	03/27/95	03/10/95	Unfiltered	66 E	<2.5	<0.42	2.5 Jf	2.7	<0.24	<0.38	<0.30	70	0.68 Jq	<0.29
EW-16	0.00	0.00	06/16/95	06/25/95	Unfiltered	<100 E	<2.5	<0.42	16	29	<0.24	<0.38	<0.30	360	2.7	<0.29
EW-16	0.00	0.00	04/19/96	04/23/96	Unfiltered	<30	<2.5	<0.42	<0.53	<0.22	<0.24	<0.38	<0.3	3.1	<0.35	<0.29
EW-16	0.00	0.00	10/21/96	10/24/96	Unfiltered	16	<2.5	<0.42	1.9	2.3	<0.24	<0.38	<0.30	41	<0.35	<0.29
EW-16	0.00	0.00	04/17/97	04/15/97	Unfiltered	12.5	<2.5	<0.42	<0.53	<0.22	<0.24	<0.38	<0.3	3.1	<0.35	<0.29
EW-16	0.00	0.00	10/20/97	10/21/97	Unfiltered	17.9	<2.5	<0.42	0.68 Jq	<0.22	<0.24	<0.38	<0.30	3.9	<0.35	<0.29
EW-16	0.00	0.00	04/21/98	05/08/98	Unfiltered	20.8	<2.5	<0.42	<0.53	<0.22	<0.24	<0.38	<0.30	2.1	<0.35	<0.29
EW-16	49.88	2132.42	10/13/98	10/23/98	Unfiltered	74.1	<2.5	<0.42	<0.53	<0.22	<0.24	<0.38	<0.30	2.2	<0.35	<0.29
EW-16	53.08	2129.22	04/19/99	04/15/99	Unfiltered	93	<2.5	<0.42	<0.53	<0.22	<0.24	<0.38	<0.30	3.8 Bk	0.63 Jq	<0.29
EW-16	58.12	2124.18	10/26/99	11/01/99	Unfiltered	74	<2.5	<0.42	1.2	0.63	<0.24	<0.38	<0.30	40	<0.35	<0.29
EW-16	62.23	2120.07	05/05/00	05/15/00	Unfiltered	<50	<2.6	<0.46	<0.4	<0.35	<0.29	<0.27	<0.28	<0.32	<0.56	<0.6
EW-16	66.45	2115.85	12/04/00	12/11/00	Unfiltered	86	<2.6	<0.46	<0.4	<0.35	<0.29	<0.27	<0.28	2.4 Bk	<0.56	<0.6
EW-16	72.35	2109.95	11/01/01	11/14/01	Unfiltered	<100	<2.6	<0.46	<0.4	<0.35	<0.29	<0.27	<0.28	8.7	<0.56	<0.6
EW-16	75.68	2106.62	05/20/02	05/29/02	Unfiltered	47	<2.6	<0.46	<0.4	0.71	<0.29	<0.27	<0.28	15 Bk	<0.56	<0.6
EW-17				02/10/93	Unfiltered		<2.6	<0.46	<0.4	<0.35	<0.29	<0.27	<0.28	<0.32	<0.56	<0.6
EW-17	50.8	2128.35	04/26/96	04/26/96	Unfiltered	<5	<2.6	<0.46	<0.4	<0.35	<0.29	<0.27	<0.28	<0.32	<0.56	<0.6
EW-18				02/16/93	Unfiltered		<2.6	<0.46	<0.4	<0.35	<0.29	<0.27	<0.28	<0.32	<0.56	<0.6
EW-18				03/25/93	Unfiltered		<2.6	<0.46	<0.4	<0.35	<0.29	<0.27	<0.28	<0.32	<0.56	<0.6
EW-18	51.60	2130.74	04/11/94	04/21/94	Unfiltered		<2.6	<0.46	<0.4	<0.35	<0.29	<0.27	<0.28	<0.32	<0.56	<0.6
EW-18	0.00	0.00	03/27/95	03/09/95	Unfiltered	69	<2.6	<0.46	<0.4	<0.35	<0.29	<0.27	<0.28	1.3	<0.56	<0.6
EW-18	0.00	0.00	06/16/95	06/25/95	Unfiltered	<250 E	<2.6	<0.46	<0.4	<0.35	<0.29	<0.27	<0.28	<0.32	<0.56	<0.6
EW-18	0.00	0.00	04/19/96	04/23/96	Unfiltered	55	<2.6	<0.46	<0.4	<0.35	<0.29	<0.27	<0.28	<0.32	<0.56	<0.6
EW-18	0.00	0.00	10/21/96	10/24/96	Unfiltered	66.3	<2.6	<0.46	<0.4	<0.35	<0.29	<0.27	<0.28	<0.32	<0.56	<0.6
EW-18	0.00	0.00	04/14/97	04/16/97	Unfiltered	50.6	<2.6	<0.46	<0.4	<0.35	<0.29	<0.27	<0.28	<0.32	<0.56	<0.6
EW-18	0.00	0.00	10/20/97	10/21/97	Unfiltered	70.8	<2.6	<0.46	<0.4	<0.35	<0.29	<0.27	<0.28	<0.32	<0.56	<0.6
EW-18	0.00	0.00	04/21/98	05/05/98	Unfiltered	66.2	<2.6	<0.46	<0.4	<0.35	<0.29	<0.27	<0.28	33 Bk	<0.56	<0.6
EW-18	48.74	2133.60	10/13/98	10/22/98	Unfiltered	10.9	<2.6	<0.46	<0.4	<0.35	<0.29	<0.27	<0.28	<0.32	<0.56	<0.6

Consolidation Data Summary Table - Groundwater
Beaumont Site 1

	Water Level Data					Volatile Organics											
Sample Location	Depth to Water (feet below ground surface)	Groundwater Elevation (feet above mean sea level)	Elevation Date	Sample Date	Filter Status	1,2-Dichloroethene -ug/L	1,1-Dichloropropene -ug/L	cis-1,3-Dichloropropene -ug/L	trans-1,3-Dichloropropene -ug/L	1,2-Dichloropropane -ug/L	1,3-Dichloropropane -ug/L	2,2-Dichloropropane -ug/L	1,2-Dibromoethane -ug/L	Dichlorodifluoromethane -ug/L	Dichloromethane -ug/L	Ethylbenzene -ug/L	Hexachlorobutadiene -ug/L
EW-15	75.60	2105.72	05/20/02	05/29/02	Unfiltered		<0.21	<0.45	<0.31	<0.28	<0.30	<0.40	<0.81	<0.27	3.8 BJakq	<0.17	
EW-15	75.60	2105.72	05/20/02	05/30/02	Unfiltered		<0.21	<0.45	<0.31	<0.28	<0.30	<0.40	<0.81	<0.27	<2.6	<0.17	
EW-16	86.55	2095.75	10/29/92	09/22/92	Unfiltered		<0.21	<0.45	<0.31	<0.28	<0.30	<0.40	<0.81	<0.27	<2.6	<0.17	
EW-16	86.55	2095.75	10/29/92	10/01/92	Unfiltered		<0.21	<0.45	<0.31	<0.28	<0.30	<0.40	<0.81	<0.27	24 Bak	<0.17	
EW-16	86.55	2095.75	10/29/92	10/07/92	Unfiltered		<0.21	<0.45	<0.31	<0.28	<0.30	<0.40	<0.81	<0.27	<2.6	<0.17	
EW-16				03/25/93	Unfiltered		<0.21	<0.45	<0.31	<0.28	<0.30	<0.40	<0.81	<0.27	<2.6	<0.17	
EW-16	0.00	0.00	03/27/95	03/10/95	Unfiltered		<0.21	<0.45	<0.31	<0.28	<0.30	<0.40	<0.81	<0.27	<2.6	<0.17	
EW-16	0.00	0.00	06/16/95	06/25/95	Unfiltered		<0.21	<0.45	<0.31	<0.28	<0.30	<0.40	<0.81	<0.27	<2.6	<0.17	
EW-16	0.00	0.00	04/19/96	04/23/96	Unfiltered		<0.21	<0.45	<0.31	<0.28	<0.3	<0.4	<0.81	<0.27	<2.6	<0.17	
EW-16	0.00	0.00	10/21/96	10/24/96	Unfiltered		<0.21	<0.45	<0.31	<0.28	<0.30	<0.40	<0.81	<0.27	<2.6	<0.17	
EW-16	0.00	0.00	04/17/97	04/15/97	Unfiltered		<0.21	<0.45	<0.31	<0.28	<0.3	<0.4	<0.81	<0.27	<2.6	<0.17	
EW-16	0.00	0.00	10/20/97	10/21/97	Unfiltered		<0.21	<0.45	<0.31	<0.28	<0.30	<0.40	<0.81	<0.27	64 Bak	<0.17	
EW-16	0.00	0.00	04/21/98	05/08/98	Unfiltered		<0.21	<0.45	<0.31	<0.28	<0.30	<0.40	<0.81	<0.27	<2.6	<0.17	
EW-16	49.88	2132.42	10/13/98	10/23/98	Unfiltered		<0.21	<0.45	<0.31	<0.28	<0.30	<0.40	<0.81	<0.27	<2.6	<0.17	
EW-16	53.08	2129.22	04/19/99	04/15/99	Unfiltered		<0.21	<0.45	<0.31	<0.28	<0.30	<0.40	<0.81	<0.27	<2.6	<0.17	
EW-16	58.12	2124.18	10/26/99	11/01/99	Unfiltered		<0.21	<0.45	<0.31	<0.28	<0.30	<0.40	<0.81	<0.27	3.7 BJakq	<0.17	
EW-16	62.23	2120.07	05/05/00	05/15/00	Unfiltered		<0.55	<0.44	<0.3	<0.4	<0.35	<0.39	<0.51	<0.47	<1.7	<0.19	
EW-16	66.45	2115.85	12/04/00	12/11/00	Unfiltered		<0.55	<0.44	<0.3	<0.4	<0.35	<0.39	<0.51	<0.47	<1.7	<0.19	
EW-16	72.35	2109.95	11/01/01	11/14/01	Unfiltered		<0.55	<0.44	<0.3	<0.4	<0.35	<0.39	<0.51	<0.47	<1.7	<0.19	
EW-16	75.68	2106.62	05/20/02	05/29/02	Unfiltered		<0.55	<0.44	<0.3	<0.4	<0.35	<0.39	<0.51	<0.47	<1.7	<0.19	
EW-17				02/10/93	Unfiltered		<0.55	<0.44	<0.3	<0.4	<0.35	<0.39	<0.51	<0.47	<1.7	<0.19	
EW-17	50.8	2128.35	04/26/96	04/26/96	Unfiltered		<0.55	<0.44	<0.3	<0.4	<0.35	<0.39	<0.51	<0.47	<1.7	<0.19	
EW-18				02/16/93	Unfiltered		<0.55	<0.44	<0.3	<0.4	<0.35	<0.39	<0.51	<0.47	<1.7	<0.19	
EW-18				03/25/93	Unfiltered		<0.55	<0.44	<0.3	<0.4	<0.35	<0.39	<0.51	<0.47	<1.7	<0.19	
EW-18	51.60	2130.74	04/11/94	04/21/94	Unfiltered		<0.55	<0.44	<0.3	<0.4	<0.35	<0.39	<0.51	<0.47	<1.7	<0.19	
EW-18	0.00	0.00	03/27/95	03/09/95	Unfiltered		<0.55	<0.44	<0.3	<0.4	<0.35	<0.39	<0.51	<0.47	<1.7	<0.19	
EW-18	0.00	0.00	06/16/95	06/25/95	Unfiltered		<0.55	<0.44	<0.3	<0.4	<0.35	<0.39	<0.51	<0.47	<1.7	<0.19	
EW-18	0.00	0.00	04/19/96	04/23/96	Unfiltered		<0.55	<0.44	<0.3	<0.4	<0.35	<0.39	<0.51	<0.47	<1.7	<0.19	
EW-18	0.00	0.00	10/21/96	10/24/96	Unfiltered		<0.55	<0.44	<0.3	<0.4	<0.35	<0.39	<0.51	<0.47	<1.7	<0.19	
EW-18	0.00	0.00	04/14/97	04/16/97	Unfiltered		<0.55	<0.44	<0.3	<0.4	<0.35	<0.39	<0.51	<0.47	<1.7	<0.19	
EW-18	0.00	0.00	10/20/97	10/21/97	Unfiltered		<0.55	<0.44	<0.3	<0.4	<0.35	<0.39	<0.51	<0.47	<1.7	<0.19	
EW-18	0.00	0.00	04/21/98	05/05/98	Unfiltered		<0.55	<0.44	<0.3	<0.4	<0.35	<0.39	<0.51	<0.47	<1.7	<0.19	
EW-18	48.74	2133.60	10/13/98	10/22/98	Unfiltered		<0.55	<0.44	<0.3	<0.4	<0.35	<0.39	<0.51	<0.47	<1.7	<0.19	

Consolidation Data Summary Table - Groundwater
Beaumont Site 1

	Water Level Data					Volatile Organics												
Sample Location	Depth to Water (feet below ground surface)	Groundwater Elevation (feet above mean sea level)	Elevation Date	Sample Date	Filter Status	2-Hexanone -ug/L	4-Isopropyltoluene -ug/L	Isopropylbenzene -ug/L	4-Methyl-2-pentanone -ug/L	Methyl tert-butyl ether -ug/L	Naphthalene -ug/L	N-Butylbenzene -ug/L	n-Propylbenzene -ug/L	Styrene -ug/L	Toluene -ug/L	1,1,1,2-Tetrachloroethane -ug/L	1,1,1-Trichloroethane -ug/L	1,1,2-Trichloroethane -ug/L
EW-15	75.60	2105.72	05/20/02	05/29/02	Unfiltered	<1.9	<0.21	<0.24	<2.4	<0.29	<0.95	<0.29	<0.30	<0.29	<0.35	<0.37	<0.32	<0.54
EW-15	75.60	2105.72	05/20/02	05/30/02	Unfiltered	<1.9	<0.21	<0.24	<2.4	<0.29	<0.95	<0.29	<0.30	<0.29	<0.35	<0.37	<0.32	<0.54
EW-16	86.55	2095.75	10/29/92	09/22/92	Unfiltered	<1.9	<0.21	<0.24	<2.4	<0.29	<0.95	<0.29	<0.30	<0.29	<0.35	<0.37	0.53 Jq	<0.54
EW-16	86.55	2095.75	10/29/92	10/01/92	Unfiltered	<1.9	<0.21	<0.24	<2.4	<0.29	<0.95	<0.29	<0.30	<0.29	<0.35	<0.37	<0.32	<0.54
EW-16	86.55	2095.75	10/29/92	10/07/92	Unfiltered	<1.9	<0.21	<0.24	<2.4	<0.29	<0.95	<0.29	<0.30	<0.29	<0.35	<0.37	1.0	<0.54
EW-16				03/25/93	Unfiltered	<1.9	<0.21	<0.24	<2.4	<0.29	<0.95	<0.29	<0.30	<0.29	<0.35	<0.37	<0.32	<0.54
EW-16	0.00	0.00	03/27/95	03/10/95	Unfiltered	<1.9	<0.21	<0.24	<2.4	<0.29	<0.95	<0.29	<0.30	<0.29	<0.35	<0.37	1.3	<0.54
EW-16	0.00	0.00	06/16/95	06/25/95	Unfiltered	<1.9	<0.21	<0.24	<2.4	0.30 Jq	<0.95	<0.29	<0.30	<0.29	<0.35	<0.37	1.9	2.5
EW-16	0.00	0.00	04/19/96	04/23/96	Unfiltered	<1.9	<0.21	<0.24	<2.4	<0.29	<0.95	<0.29	<0.3	<0.29	<0.35	<0.37	<0.32	<0.54
EW-16	0.00	0.00	10/21/96	10/24/96	Unfiltered	<1.9	<0.21	<0.24	<2.4	<0.29	<0.95	<0.29	<0.30	<0.29	<0.35	<0.37	1.1	<0.54
EW-16	0.00	0.00	04/17/97	04/15/97	Unfiltered	<1.9	<0.21	<0.24	<2.4	<0.29	<0.95	<0.29	<0.3	<0.29	<0.35	<0.37	<0.32	<0.54
EW-16	0.00	0.00	10/20/97	10/21/97	Unfiltered	<1.9	<0.21	<0.24	<2.4	<0.29	<0.95	<0.29	<0.30	<0.29	<0.35	<0.37	<0.32	<0.54
EW-16	0.00	0.00	04/21/98	05/08/98	Unfiltered	<1.9	<0.21	<0.24	<2.4	<0.29	<0.95	<0.29	<0.30	<0.29	<0.35	<0.37	<0.32	<0.54
EW-16	49.88	2132.42	10/13/98	10/23/98	Unfiltered	<1.9	<0.21	<0.24	<2.4	<0.29	<0.95	<0.29	<0.30	<0.29	<0.35	<0.37	<0.32	<0.54
EW-16	53.08	2129.22	04/19/99	04/15/99	Unfiltered	<1.9	<0.21	<0.24	<2.4	<0.29	<0.95	<0.29	<0.30	<0.29	<0.35	<0.37	<0.32	<0.54
EW-16	58.12	2124.18	10/26/99	11/01/99	Unfiltered	<1.9	<0.21	<0.24	<2.4	<0.29	<0.95	<0.29	<0.30	<0.29	<0.35	<0.37	<0.32	<0.54
EW-16	62.23	2120.07	05/05/00	05/15/00	Unfiltered	<2.5	<0.17	<0.17	<2.6	<0.28	<0.56	<0.34	<0.24	<0.14	<0.35	<0.45	<0.46	<0.42
EW-16	66.45	2115.85	12/04/00	12/11/00	Unfiltered	<2.5	<0.17	<0.17	<2.6	<0.28	<0.56	<0.34	<0.24	<0.14	<0.35	<0.45	<0.46	<0.42
EW-16	72.35	2109.95	11/01/01	11/14/01	Unfiltered	<2.5	<0.17	<0.17	<2.6	<0.28	<0.56	<0.34	<0.24	<0.14	<0.35	<0.45	<0.46	<0.42
EW-16	75.68	2106.62	05/20/02	05/29/02	Unfiltered	<2.5	<0.17	<0.17	<2.6	<0.28	<0.56	<0.34	<0.24	<0.14	<0.35	<0.45	<0.46	<0.42
EW-17				02/10/93	Unfiltered	<2.5	<0.17	<0.17	<2.6	<0.28	<0.56	<0.34	<0.24	<0.14	<0.35	<0.45	<0.46	<0.42
EW-17	50.8	2128.35	04/26/96	04/26/96	Unfiltered	<2.5	<0.17	<0.17	<2.6	<0.28	<0.56	<0.34	<0.24	<0.14	<0.35	<0.45	<0.46	<0.42
EW-18				02/16/93	Unfiltered	<2.5	<0.17	<0.17	<2.6	<0.28	<0.56	<0.34	<0.24	<0.14	<0.35	<0.45	<0.46	<0.42
EW-18				03/25/93	Unfiltered	<2.5	<0.17	<0.17	<2.6	<0.28	<0.56	<0.34	<0.24	<0.14	<0.35	<0.45	<0.46	<0.42
EW-18	51.60	2130.74	04/11/94	04/21/94	Unfiltered	<2.5	<0.17	<0.17	<2.6	<0.28	<0.56	<0.34	<0.24	<0.14	<0.35	<0.45	<0.46	<0.42
EW-18	0.00	0.00	03/27/95	03/09/95	Unfiltered	<2.5	<0.17	<0.17	<2.6	<0.28	<0.56	<0.34	<0.24	<0.14	<0.35	<0.45	<0.46	<0.42
EW-18	0.00	0.00	06/16/95	06/25/95	Unfiltered	<2.5	<0.17	<0.17	<2.6	<0.28	<0.56	<0.34	<0.24	<0.14	<0.35	<0.45	<0.46	<0.42
EW-18	0.00	0.00	04/19/96	04/23/96	Unfiltered	<2.5	<0.17	<0.17	<2.6	<0.28	<0.56	<0.34	<0.24	<0.14	<0.35	<0.45	<0.46	<0.42
EW-18	0.00	0.00	10/21/96	10/24/96	Unfiltered	<2.5	<0.17	<0.17	<2.6	<0.28	<0.56	<0.34	<0.24	<0.14	<0.35	<0.45	<0.46	<0.42
EW-18	0.00	0.00	04/14/97	04/16/97	Unfiltered	<2.5	<0.17	<0.17	<2.6	<0.28	<0.56	<0.34	<0.24	<0.14	<0.35	<0.45	<0.46	<0.42
EW-18	0.00	0.00	10/20/97	10/21/97	Unfiltered	<2.5	<0.17	<0.17	<2.6	<0.28	<0.56	<0.34	<0.24	<0.14	<0.35	<0.45	<0.46	<0.42
EW-18	0.00	0.00	04/21/98	05/05/98	Unfiltered	<2.5	<0.17	<0.17	<2.6	<0.28	<0.56	<0.34	<0.24	<0.14	<0.35	<0.45	<0.46	<0.42
EW-18	48.74	2133.60	10/13/98	10/22/98	Unfiltered	<2.5	<0.17	<0.17	<2.6	<0.28	<0.56	<0.34	<0.24	<0.14	<0.35	<0.45	<0.46	<0.42

Consolidation Data Summary Table - Groundwater
Beaumont Site 1

	Water Level Data					Volatile Organics													
Sample Location	Depth to Water (feet below ground surface)	Groundwater Elevation (feet above mean sea level)	Elevation Date	Sample Date	Filter Status	1,2,3-Trichlorobenzene -ug/L	1,2,4-Trichlorobenzene -ug/L	Trichloroethene -ug/L	1,2,3-Trichloropropane -ug/L	Trichlorofluoromethane -ug/L	1,1,2-Trichlorotrifluoroethane -ug/L	1,2,4-Trimethylbenzene -ug/L	1,3,5-Trimethylbenzene -ug/L	1,1,2,2-Tetrachloroethane -ug/L	Tetrachloroethene -ug/L	Vinyl acetate -ug/L	Vinyl chloride -ug/L	m,p-Xylenes -ug/L	o-Xylene -ug/L
EW-15	75.60	2105.72	05/20/02	05/29/02	Unfiltered	<0.39	<0.35	40	<2.3	<0.36	<0.54	<0.26	<0.19	<0.37	<0.29	<3.2	<0.33	<0.38	<0.21
EW-15	75.60	2105.72	05/20/02	05/30/02	Unfiltered	<0.39	<0.35	1.0	<2.3	<0.36	<0.54	<0.26	<0.19	<0.37	<0.29	<3.2	<0.33	<0.38	<0.21
EW-16	86.55	2095.75	10/29/92	09/22/92	Unfiltered	<0.39	<0.35	8.4	<2.3	<0.36	<0.54	<0.26	<0.19	<0.37	<0.29	<3.2	<0.33	<0.38	<0.21
EW-16	86.55	2095.75	10/29/92	10/01/92	Unfiltered	<0.39	<0.35	0.91 Jq	<2.3	<0.36	<0.54	<0.26	<0.19	<0.37	<0.29	<3.2	<0.33	<0.38	<0.21
EW-16	86.55	2095.75	10/29/92	10/07/92	Unfiltered	<0.39	<0.35	16	<2.3	<0.36	<0.54	<0.26	<0.19	<0.37	<0.29	<3.2	0.92	<0.38	<0.21
EW-16				03/25/93	Unfiltered	<0.39	<0.35	12	<2.3	<0.36	<0.54	<0.26	<0.19	<0.37	<0.29	<3.2	0.92	<0.38	<0.21
EW-16	0.00	0.00	03/27/95	03/10/95	Unfiltered	<0.39	<0.35	51	<2.3	<0.36	<0.54	<0.26	<0.19	<0.37	<0.29	<3.2	<0.33	<0.38	<0.21
EW-16	0.00	0.00	06/16/95	06/25/95	Unfiltered	<0.39	<0.35	340	<2.3	<0.36	<0.54	<0.26	<0.19	<0.37	1.5	<3.2	0.39 Jq	<0.38	<0.21
EW-16	0.00	0.00	04/19/96	04/23/96	Unfiltered	<0.39	<0.35	2.4	<2.3	<0.36	<0.54	<0.26	<0.19	<0.37	<0.29	<3.2	<0.33	<0.38	<0.21
EW-16	0.00	0.00	10/21/96	10/24/96	Unfiltered	<0.39	<0.35	62	<2.3	<0.36	<0.54	<0.26	<0.19	<0.37	<0.29	<3.2	<0.33	<0.38	<0.21
EW-16	0.00	0.00	04/17/97	04/15/97	Unfiltered	<0.39	<0.35	1.4	<2.3	<0.36	<0.54	<0.26	<0.19	<0.37	<0.29	<3.2	<0.33	<0.38	<0.21
EW-16	0.00	0.00	10/20/97	10/21/97	Unfiltered	<0.39	<0.35	1.9	<2.3	<0.36	<0.54	<0.26	<0.19	<0.37	<0.29	<3.2	<0.33	<0.38	<0.21
EW-16	0.00	0.00	04/21/98	05/08/98	Unfiltered	<0.39	<0.35	1.7	<2.3	<0.36	<0.54	<0.26	<0.19	<0.37	<0.29	<3.2	<0.33	<0.38	<0.21
EW-16	49.88	2132.42	10/13/98	10/23/98	Unfiltered	<0.39	<0.35	1.8	<2.3	<0.36	<0.54	<0.26	<0.19	<0.37	<0.29	<3.2	<0.33	<0.38	<0.21
EW-16	53.08	2129.22	04/19/99	04/15/99	Unfiltered	<0.39	<0.35	2.8 Bk	<2.3	<0.36	<0.54	<0.26	<0.19	<0.37	<0.29	<3.2	<0.33	<0.38	<0.21
EW-16	58.12	2124.18	10/26/99	11/01/99	Unfiltered	<0.39	<0.35	25	<2.3	<0.36	<0.54	<0.26	<0.19	<0.37	<0.29	<3.2	<0.33	<0.38	<0.21
EW-16	62.23	2120.07	05/05/00	05/15/00	Unfiltered	<0.4	<0.28	<0.48	<2	<0.27		<0.22	<0.11	<0.19	<0.2	<3.6	<0.35	<0.17	<0.16
EW-16	66.45	2115.85	12/04/00	12/11/00	Unfiltered	<0.4	<0.28	3.0 Bk	<810	<0.27	<0.7	<0.22	<0.11	<0.19	<0.2	<3.6	<0.35	<0.17	<0.16
EW-16	72.35	2109.95	11/01/01	11/14/01	Unfiltered	<0.4	<0.28	8.2	<2	<0.27		<0.22	<0.11	<0.19	<0.2	<3.6	<0.35	<0.17	<0.16
EW-16	75.68	2106.62	05/20/02	05/29/02	Unfiltered	<0.4	<0.28	18 Bk	<810	<0.27	<0.7	<0.22	<0.11	<0.19	<0.2	<3.6	<0.35	<0.17	<0.16
EW-17				02/10/93	Unfiltered	<0.4	<0.28	<0.48	<2	<0.27		<0.22	<0.11	<0.19	<0.2	<3.6	<0.35	<0.17	<0.16
EW-17	50.8	2128.35	04/26/96	04/26/96	Unfiltered	<0.4	<0.28	<0.48	<810	<0.27	<0.7	<0.22	<0.11	<0.19	<0.2	<3.6	<0.35	<0.17	<0.16
EW-18				02/16/93	Unfiltered	<0.4	<0.28	<0.48	<810	<0.27	<0.7	<0.22	<0.11	<0.19	<0.2	<3.6	<0.35	<0.17	<0.16
EW-18				03/25/93	Unfiltered	<0.4	<0.28	<0.48	<2	<0.27		<0.22	<0.11	<0.19	<0.2	<3.6	<0.35	<0.17	<0.16
EW-18	51.60	2130.74	04/11/94	04/21/94	Unfiltered	<0.4	<0.28	<0.48	<810	<0.27	<0.7	<0.22	<0.11	<0.19	<0.2	<3.6	<0.35	<0.17	<0.16
EW-18	0.00	0.00	03/27/95	03/09/95	Unfiltered	<0.4	<0.28	2.5 Bk	<2	<0.27		<0.22	<0.11	<0.19	<0.2	<3.6	<0.35	<0.17	<0.16
EW-18	0.00	0.00	06/16/95	06/25/95	Unfiltered	<0.4	<0.28	<0.48	<810	<0.27	<0.7	<0.22	<0.11	<0.19	<0.2	<3.6	<0.35	<0.17	<0.16
EW-18	0.00	0.00	04/19/96	04/23/96	Unfiltered	<0.4	<0.28	<0.48	<2	<0.27		<0.22	<0.11	<0.19	<0.2	<3.6	<0.35	<0.17	<0.16
EW-18	0.00	0.00	10/21/96	10/24/96	Unfiltered	<0.4	<0.28	<0.48	<810	<0.27	<0.7	<0.22	<0.11	<0.19	<0.2	<3.6	<0.35	<0.17	<0.16
EW-18	0.00	0.00	04/14/97	04/16/97	Unfiltered	<0.4	<0.28	1.6 Bk	<810	<0.27	<0.7	<0.22	<0.11	<0.19	<0.2	<3.6	<0.35	<0.17	<0.16
EW-18	0.00	0.00	10/20/97	10/21/97	Unfiltered	<0.4	<0.28	1.9 Bk	<810	<0.27	<0.7	<0.22	<0.11	<0.19	<0.2	<3.6	<0.35	<0.17	<0.16
EW-18	0.00	0.00	04/21/98	05/05/98	Unfiltered	<0.4	<0.28	23 Bk	<810	<0.27	<0.7	<0.22	<0.11	<0.19	<0.2	<3.6	<0.35	<0.17	<0.16
EW-18	48.74	2133.60	10/13/98	10/22/98	Unfiltered	<0.4	<0.28	<0.48	<2	<0.27		<0.22	<0.11	<0.19	<0.2	<3.6	<0.35	<0.17	<0.16

Consolidation Data Summary Table - Groundwater
Beaumont Site 1

	Water Level Data					Volatile Organics									
Sample Location	Depth to Water (feet below ground surface)	Groundwater Elevation (feet above mean sea level)	Elevation Date	Sample Date	Filter Status	1,4-Dioxane -ug/L	N-Nitrosodimethylamine -ng/L	Acetone -ug/L	Bromodichloromethane -ug/L	2-Butanone (MEK) -ug/L	Bromobenzene -ug/L	Bromomethane -ug/L	Bromoform -ug/L	sec-Butylbenzene -ug/L	tert-Butylbenzene -ug/L
EW-18	53.00	2129.34	04/19/99	04/15/99	Unfiltered				<0.5			<2	<2		
EW-18	56.90	2125.44	10/26/99	11/01/99	Unfiltered				<5			<20	<20		
EW-18	60.95	2121.39	05/05/00	05/15/00	Unfiltered				<25			<100	<100		
EW-18	65.78	2116.56	12/04/00	12/11/00	Unfiltered				<50			<50	<50		
EW-18	71.70	2110.64	11/01/01	11/09/01	Unfiltered				<100			<100	<100		
EW-18	74.73	2107.61	05/20/02	05/28/02	Unfiltered										
IW-01	63.16	2095.14	10/29/92	08/18/92	Unfiltered										
IW-01	63.16	2095.14	10/29/92	09/09/92	Unfiltered										
IW-02	57.91	2094.61	10/29/92	08/19/92	Unfiltered										
IW-02	57.91	2094.61	10/29/92	09/09/92	Unfiltered										
IW-02				03/10/93	Unfiltered										
IW-03	42.77	2087.17	10/29/92	09/29/92	Unfiltered										
IW-03	42.77	2087.17	10/29/92	10/19/92	Unfiltered										
IW-03	42.77	2087.17	10/29/92	10/27/92	Unfiltered										
IW-03				03/16/93	Unfiltered										
IW-04	45.80	2086.69	10/29/92	09/30/92	Unfiltered										
IW-04	45.80	2086.69	10/29/92	10/19/92	Unfiltered										
IW-04	45.80	2086.69	10/29/92	10/29/92	Unfiltered										
IW-04				03/11/93	Unfiltered										
IW-04	39.59	2095.50	07/11/03	07/25/03	Unfiltered	31		<3.6	<0.33	<1.7	<0.26	<0.9	<0.87	<0.11	<0.23
IW-04	42.21	2092.88	06/17/04	06/30/04	Unfiltered	28 Jb		<3.6	<0.33	<1.7	<0.26	<0.9	<0.87	<0.11	<0.23
IW-04	35.84	2099.25	06/01/05	06/30/05	Unfiltered	22		<6.1	<0.27	<4.2	<0.47	<2.9	<0.62	<0.21	<0.17
IW-04	33.17	2101.92	05/30/06	07/06/06	Unfiltered	19		<6.1	<0.27	<4.2	<0.47	<2.9	<0.62	<0.21	<0.17
IW-05	47.98	2086.09	10/29/92	10/01/92	Unfiltered										
IW-05	47.98	2086.09	10/29/92	10/12/92	Unfiltered										
IW-05				03/16/93	Unfiltered										
MW-01				03/09/93	Unfiltered										
MW-01	72.66	2101.64	05/20/02	05/30/02	Unfiltered	3		<9.5	<0.26	<2.8	<0.15	<0.46	<0.23	<0.29	<0.25
MW-01	76.18	2100.80	07/10/03	07/30/03	Unfiltered	3.1		<7.2	<0.65	<3.3	<0.53	<1.8	<1.7	<0.21	<0.46
MW-01	79.87	2097.11	06/17/04	07/14/04	Unfiltered	2.2		<7.2	<0.65	<3.3	<0.53	<1.8	<1.7	<0.21	<0.46
MW-01	47.84	2129.14	06/01/05	07/05/05	Unfiltered	2.3		<6.1	<0.27	<4.2	<0.47	<2.9	<0.62	<0.21	<0.17
MW-01	60.55	2116.429	05/30/06	06/30/06	Unfiltered	2.3		10 Bk	<0.27	<4.2	<0.47	<2.9	<0.62	<0.21	<0.17
MW-02				03/25/93	Unfiltered										

Consolidation Data Summary Table - Groundwater
Beaumont Site 1

	Water Level Data					Volatile Organics										
Sample Location	Depth to Water (feet below ground surface)	Groundwater Elevation (feet above mean sea level)	Elevation Date	Sample Date	Filter Status	Benzene -ug/L	Chlorobromomethane -ug/L	Chlorodibromomethane -ug/L	Carbon disulfide -ug/L	2-Chloroethylvinylether -ug/L	Chlorobenzene -ug/L	2-Chlorotoluene -ug/L	4-Chlorotoluene -ug/L	Chloroethane -ug/L	Chloromethane -ug/L	Carbon tetrachloride -ug/L
EW-18	53.00	2129.34	04/19/99	04/15/99	Unfiltered			<0.5		<5	<0.5			<2	<2	<0.5
EW-18	56.90	2125.44	10/26/99	11/01/99	Unfiltered			<5		<50	<5			<20	<20	<5
EW-18	60.95	2121.39	05/05/00	05/15/00	Unfiltered			<25		<250	<25			<100	<100	<25
EW-18	65.78	2116.56	12/04/00	12/11/00	Unfiltered			<50			<25			<50	<50	<25
EW-18	71.70	2110.64	11/01/01	11/09/01	Unfiltered			<100			<50			<100	<100	<50
EW-18	74.73	2107.61	05/20/02	05/28/02	Unfiltered											<50
IW-01	63.16	2095.14	10/29/92	08/18/92	Unfiltered											
IW-01	63.16	2095.14	10/29/92	09/09/92	Unfiltered											
IW-02	57.91	2094.61	10/29/92	08/19/92	Unfiltered											
IW-02	57.91	2094.61	10/29/92	09/09/92	Unfiltered											
IW-02				03/10/93	Unfiltered											
IW-03	42.77	2087.17	10/29/92	09/29/92	Unfiltered											
IW-03	42.77	2087.17	10/29/92	10/19/92	Unfiltered											
IW-03	42.77	2087.17	10/29/92	10/27/92	Unfiltered											
IW-03				03/16/93	Unfiltered											
IW-04	45.80	2086.69	10/29/92	09/30/92	Unfiltered											
IW-04	45.80	2086.69	10/29/92	10/19/92	Unfiltered											
IW-04	45.80	2086.69	10/29/92	10/29/92	Unfiltered											
IW-04				03/11/93	Unfiltered											
IW-04	39.59	2095.50	07/11/03	07/25/03	Unfiltered	<0.29	<0.37	<0.29	<0.28		<0.19	<0.67	<0.16	<0.46	<0.43	<0.4
IW-04	42.21	2092.88	06/17/04	06/30/04	Unfiltered	<0.29	<0.37	<0.29	<0.28		<0.19	<0.67	<0.16	<0.46	<0.43	<0.4
IW-04	35.84	2099.25	06/01/05	06/30/05	Unfiltered	<0.26	<0.68	<0.45	<1.0		<0.36	<0.24	<0.30	<0.52	<1.8	<0.42
IW-04	33.17	2101.92	05/30/06	07/06/06	Unfiltered	<0.26	<0.68	<0.45	<1.0		<0.36	<0.24	<0.30	<0.52	<1.8	<0.42
IW-05	47.98	2086.09	10/29/92	10/01/92	Unfiltered											
IW-05	47.98	2086.09	10/29/92	10/12/92	Unfiltered											
IW-05				03/16/93	Unfiltered											
MW-01				03/09/93	Unfiltered											
MW-01	72.66	2101.64	05/20/02	05/30/02	Unfiltered	<0.18	<0.49	<0.21	<0.48		<0.16	<0.14	<0.22	<0.36	<0.19	<0.25
MW-01	76.18	2100.80	07/10/03	07/30/03	Unfiltered	<0.58	<0.75	<0.57	<0.57		<0.38	<1.3	<0.33	<0.91	<0.86	<0.8
MW-01	79.87	2097.11	06/17/04	07/14/04	Unfiltered	<0.58	<0.75	<0.57	<0.57		<0.38	<1.3	<0.33	<0.91	<0.86	<0.8
MW-01	47.84	2129.14	06/01/05	07/05/05	Unfiltered	<0.26	<0.68	<0.45	<1.0		<0.36	<0.24	<0.30	<0.52	<1.8	<0.42
MW-01	60.55	2116.429	05/30/06	06/30/06	Unfiltered	<0.26	<0.68	<0.45	<1.0		<0.36	<0.24	<0.30	<0.52	<1.8	<0.42
MW-02				03/25/93	Unfiltered											

Consolidation Data Summary Table - Groundwater
Beaumont Site 1

	Water Level Data					Volatile Organics										
Sample Location	Depth to Water (feet below ground surface)	Groundwater Elevation (feet above mean sea level)	Elevation Date	Sample Date	Filter Status	Chloroform -ug/L	1,2-Dibromo-3-chloropropane -ug/L	Dibromomethane -ug/L	1,1-Dichloroethane -ug/L	1,2-Dichloroethane -ug/L	1,2-Dichlorobenzene -ug/L	1,3-Dichlorobenzene -ug/L	1,4-Dichlorobenzene -ug/L	1,1-Dichloroethene -ug/L	cis-1,2-Dichloroethene -ug/L	trans-1,2-Dichloroethene -ug/L
EW-18	53.00	2129.34	04/19/99	04/15/99	Unfiltered	<0.5	<2.6	<0.46	<0.4	<0.35	<0.29	<0.27	<0.28	5.4	<0.56	<0.6
EW-18	56.90	2125.44	10/26/99	11/01/99	Unfiltered	<5	<2.6	<0.46	3.2	0.59	<0.29	<0.27	<0.28	100	<0.56	<0.6
EW-18	60.95	2121.39	05/05/00	05/15/00	Unfiltered	<25	<2.6	<0.46	<0.4	<0.35	<0.29	<0.27	<0.28	<0.32	<0.56	<0.6
EW-18	65.78	2116.56	12/04/00	12/11/00	Unfiltered	<25	<2.6	<0.46	<0.4	<0.35	<0.29	<0.27	<0.28	<0.32	<0.56	<0.6
EW-18	71.70	2110.64	11/01/01	11/09/01	Unfiltered	<100	<2.6	<0.46	<0.4	<0.35	<0.29	<0.27	<0.28	<0.32	<0.56	<0.6
EW-18	74.73	2107.61	05/20/02	05/28/02	Unfiltered	<100	<2.6	<0.46	<0.4	<0.35	<0.29	<0.27	<0.28	11	<0.56	<0.6
IW-01	63.16	2095.14	10/29/92	08/18/92	Unfiltered		<2.6	<0.46	<0.4	<0.35	<0.29	<0.27	<0.28	1.1	<0.56	<0.6
IW-01	63.16	2095.14	10/29/92	09/09/92	Unfiltered		<2.6	<0.46	<0.4	<0.35	<0.29	<0.27	<0.28	<0.32	<0.56	<0.6
IW-02	57.91	2094.61	10/29/92	08/19/92	Unfiltered		<2.6	<0.46	<0.4	<0.35	<0.29	<0.27	<0.28	<0.32	<0.56	<0.6
IW-02	57.91	2094.61	10/29/92	09/09/92	Unfiltered		<2.6	<0.46	<0.4	<0.35	<0.29	<0.27	<0.28	<0.32	<0.56	<0.6
IW-02				03/10/93	Unfiltered		<2.6	<0.46	<0.4	<0.35	<0.29	<0.27	<0.28	<0.32	<0.56	<0.6
IW-03	42.77	2087.17	10/29/92	09/29/92	Unfiltered		<2.6	<0.46	<0.4	<0.35	<0.29	<0.27	<0.28	1.0	<0.56	<0.6
IW-03	42.77	2087.17	10/29/92	10/19/92	Unfiltered		<2.6	<0.46	<0.4	<0.35	<0.29	<0.27	<0.28	92 Bk	<0.56	<0.6
IW-03	42.77	2087.17	10/29/92	10/27/92	Unfiltered		<2.6	<0.46	<0.4	<0.35	<0.29	<0.27	<0.28	<0.32	<0.56	<0.6
IW-03				03/16/93	Unfiltered		<2.6	<0.46	<0.4	<0.35	<0.29	<0.27	<0.28	<0.32	<0.56	<0.6
IW-04	45.80	2086.69	10/29/92	09/30/92	Unfiltered		<2.6	<0.46	<0.4	<0.35	<0.29	<0.27	<0.28	<0.32	<0.56	<0.6
IW-04	45.80	2086.69	10/29/92	10/19/92	Unfiltered		<2.6	<0.46	<0.4	<0.35	<0.29	<0.27	<0.28	<0.32	<0.56	<0.6
IW-04	45.80	2086.69	10/29/92	10/29/92	Unfiltered		<2.6	<0.46	<0.4	<0.35	<0.29	<0.27	<0.28	<0.32	<0.56	<0.6
IW-04				03/11/93	Unfiltered		<2.6	<0.46	<0.4	<0.35	<0.29	<0.27	<0.28	<0.32	<0.56	<0.6
IW-04	39.59	2095.50	07/11/03	07/25/03	Unfiltered	<0.45	<2.6	<0.46	<0.4	<0.35	<0.29	<0.27	<0.28	<0.32	<0.56	<0.6
IW-04	42.21	2092.88	06/17/04	06/30/04	Unfiltered	<0.45	<2.6	<0.46	<0.4	<0.35	<0.29	<0.27	<0.28	1.1	<0.56	<0.6
IW-04	35.84	2099.25	06/01/05	06/30/05	Unfiltered	<0.22	<2.6	<0.46	<0.4	<0.35	<0.29	<0.27	<0.28	<0.32	<0.56	<0.6
IW-04	33.17	2101.92	05/30/06	07/06/06	Unfiltered	<0.22	<2.6	<0.46	<0.4	<0.35	<0.29	<0.27	<0.28	<0.32	<0.56	<0.6
IW-05	47.98	2086.09	10/29/92	10/01/92	Unfiltered		<2.6	<0.46	1.0	<0.35	<0.29	<0.27	<0.28	45	<0.56	<0.6
IW-05	47.98	2086.09	10/29/92	10/12/92	Unfiltered		<2.6	<0.46	<0.4	<0.35	<0.29	<0.27	<0.28	2.1	<0.56	<0.6
IW-05				03/16/93	Unfiltered		<2.6	<0.46	<0.4	<0.35	<0.29	<0.27	<0.28	4.0	<0.56	<0.6
MW-01				03/09/93	Unfiltered		<2.6	<0.46	<0.4	<0.35	<0.29	<0.27	<0.28	6.7	<0.56	<0.6
MW-01	72.66	2101.64	05/20/02	05/30/02	Unfiltered	1 Jq	<2.6	<0.46	1.7	0.75	<0.29	<0.27	<0.28	43	<0.56	<0.6
MW-01	76.18	2100.80	07/10/03	07/30/03	Unfiltered	<0.9	<2.6	<0.46	<0.4	<0.35	<0.29	<0.27	<0.28	9.5	<0.56	<0.6
MW-01	79.87	2097.11	06/17/04	07/14/04	Unfiltered	<0.9	<2.6	<0.46	<0.4	<0.35	<0.29	<0.27	<0.28	6.2	<0.56	<0.6
MW-01	47.84	2129.14	06/01/05	07/05/05	Unfiltered	<0.22	<2.6	<0.46	1.8	1.0	<0.29	<0.27	<0.28	71	<0.56	<0.6
MW-01	60.55	2116.429	05/30/06	06/30/06	Unfiltered	0.62 BJkq	<2.6	<0.46	<0.4	<0.35	<0.29	<0.27	<0.28	44	<0.56	<0.6
MW-02				03/25/93	Unfiltered		<2.6	<0.46	<0.4	<0.35	<0.29	<0.27	<0.28	9.2	<0.56	<0.6

Consolidation Data Summary Table - Groundwater
Beaumont Site 1

	Water Level Data					Volatile Organics											
Sample Location	Depth to Water (feet below ground surface)	Groundwater Elevation (feet above mean sea level)	Elevation Date	Sample Date	Filter Status	1,2-Dichloroethene -ug/L	1,1-Dichloropropene -ug/L	cis-1,3-Dichloropropene -ug/L	trans-1,3-Dichloropropene -ug/L	1,2-Dichloropropane -ug/L	1,3-Dichloropropane -ug/L	2,2-Dichloropropane -ug/L	1,2-Dibromoethane -ug/L	Dichlorodifluoromethane -ug/L	Dichloromethane -ug/L	Ethylbenzene -ug/L	Hexachlorobutadiene -ug/L
EW-18	53.00	2129.34	04/19/99	04/15/99	Unfiltered		<0.55	<0.44	<0.3	<0.4	<0.35	<0.39	<0.51	<0.47	<1.7	<0.19	
EW-18	56.90	2125.44	10/26/99	11/01/99	Unfiltered		<0.55	<0.44	<0.3	<0.4	<0.35	<0.39	<0.51	<0.47	<1.7	<0.19	
EW-18	60.95	2121.39	05/05/00	05/15/00	Unfiltered		<0.55	<0.44	<0.3	<0.4	<0.35	<0.39	<0.51	<0.47	<1.7	<0.19	
EW-18	65.78	2116.56	12/04/00	12/11/00	Unfiltered		<0.55	<0.44	<0.3	<0.4	<0.35	<0.39	<0.51	<0.47	<1.7	<0.19	
EW-18	71.70	2110.64	11/01/01	11/09/01	Unfiltered		<0.55	<0.44	<0.3	<0.4	<0.35	<0.39	<0.51	<0.47	<1.7	<0.19	
EW-18	74.73	2107.61	05/20/02	05/28/02	Unfiltered		<0.55	<0.44	<0.3	<0.4	<0.35	<0.39	<0.51	<0.47	<1.7	<0.19	
IW-01	63.16	2095.14	10/29/92	08/18/92	Unfiltered		<0.55	<0.44	<0.3	<0.4	<0.35	<0.39	<0.51	<0.47	<1.7	<0.19	
IW-01	63.16	2095.14	10/29/92	09/09/92	Unfiltered		<0.55	<0.44	<0.3	<0.4	<0.35	<0.39	<0.51	<0.47	<1.7	<0.19	
IW-02	57.91	2094.61	10/29/92	08/19/92	Unfiltered		<0.55	<0.44	<0.3	<0.4	<0.35	<0.39	<0.51	<0.47	<1.7	<0.19	
IW-02	57.91	2094.61	10/29/92	09/09/92	Unfiltered		<0.55	<0.44	<0.3	<0.4	<0.35	<0.39	<0.51	<0.47	<1.7	<0.19	
IW-02				03/10/93	Unfiltered		<0.55	<0.44	<0.3	<0.4	<0.35	<0.39	<0.51	<0.47	<1.7	<0.19	
IW-03	42.77	2087.17	10/29/92	09/29/92	Unfiltered		<0.55	<0.44	<0.3	<0.4	<0.35	<0.39	<0.51	<0.47	<1.7	<0.19	
IW-03	42.77	2087.17	10/29/92	10/19/92	Unfiltered		<0.55	<0.44	<0.3	<0.4	<0.35	<0.39	<0.51	<0.47	<1.7	<0.19	
IW-03	42.77	2087.17	10/29/92	10/27/92	Unfiltered		<0.55	<0.44	<0.3	<0.4	<0.35	<0.39	<0.51	<0.47	<1.7	<0.19	
IW-03				03/16/93	Unfiltered		<0.55	<0.44	<0.3	<0.4	<0.35	<0.39	<0.51	<0.47	<1.7	<0.19	
IW-04	45.80	2086.69	10/29/92	09/30/92	Unfiltered		<0.55	<0.44	<0.3	<0.4	<0.35	<0.39	<0.51	<0.47	<1.7	<0.19	
IW-04	45.80	2086.69	10/29/92	10/19/92	Unfiltered		<0.55	<0.44	<0.3	<0.4	<0.35	<0.39	<0.51	<0.47	<1.7	<0.19	
IW-04	45.80	2086.69	10/29/92	10/29/92	Unfiltered		<0.55	<0.44	<0.3	<0.4	<0.35	<0.39	<0.51	<0.47	<1.7	<0.19	
IW-04				03/11/93	Unfiltered		<0.55	<0.44	<0.3	<0.4	<0.35	<0.39	<0.51	<0.47	<1.7	<0.19	
IW-04	39.59	2095.50	07/11/03	07/25/03	Unfiltered		<0.55	<0.44	<0.3	<0.4	<0.35	<0.39	<0.51	<0.47	<1.7	<0.19	
IW-04	42.21	2092.88	06/17/04	06/30/04	Unfiltered		<0.55	<0.44	<0.3	<0.4	<0.35	<0.39	<0.51	<0.47	<1.7	<0.19	
IW-04	35.84	2099.25	06/01/05	06/30/05	Unfiltered		<0.55	<0.44	<0.3	<0.4	<0.35	<0.39	<0.51	<0.47	<1.7	<0.19	
IW-04	33.17	2101.92	05/30/06	07/06/06	Unfiltered		<0.55	<0.44	<0.3	<0.4	<0.35	<0.39	<0.51	<0.47	<1.7	<0.19	
IW-05	47.98	2086.09	10/29/92	10/01/92	Unfiltered		<0.55	<0.44	<0.3	<0.4	<0.35	<0.39	<0.51	<0.47	<1.7	<0.19	
IW-05	47.98	2086.09	10/29/92	10/12/92	Unfiltered		<0.55	<0.44	<0.3	<0.4	<0.35	<0.39	<0.51	<0.47	<1.7	<0.19	
IW-05				03/16/93	Unfiltered		<0.55	<0.44	<0.3	<0.4	<0.35	<0.39	<0.51	<0.47	<1.7	<0.19	
MW-01				03/09/93	Unfiltered		<0.55	<0.44	<0.3	<0.4	<0.35	<0.39	<0.51	<0.47	<1.7	<0.19	
MW-01	72.66	2101.64	05/20/02	05/30/02	Unfiltered		<0.55	<0.44	<0.3	<0.4	<0.35	<0.39	<0.51	<0.47	<1.7	<0.19	
MW-01	76.18	2100.80	07/10/03	07/30/03	Unfiltered		<0.55	<0.44	<0.3	<0.4	<0.35	<0.39	<0.51	<0.47	<1.7	<0.19	
MW-01	79.87	2097.11	06/17/04	07/14/04	Unfiltered		<0.55	<0.44	<0.3	<0.4	<0.35	<0.39	<0.51	<0.47	<1.7	<0.19	
MW-01	47.84	2129.14	06/01/05	07/05/05	Unfiltered		<0.55	<0.44	<0.3	<0.4	<0.35	<0.39	<0.51	<0.47	<1.7	<0.19	
MW-01	60.55	2116.429	05/30/06	06/30/06	Unfiltered		<0.55	<0.44	<0.3	<0.4	<0.35	<0.39	<0.51	<0.47	<1.7	<0.19	
MW-02				03/25/93	Unfiltered		<0.55	<0.44	<0.3	<0.4	<0.35	<0.39	<0.51	<0.47	<1.7	<0.19	

Consolidation Data Summary Table - Groundwater
Beaumont Site 1

	Water Level Data					Volatile Organics												
Sample Location	Depth to Water (feet below ground surface)	Groundwater Elevation (feet above mean sea level)	Elevation Date	Sample Date	Filter Status	2-Hexanone -ug/L	4-Isopropyltoluene -ug/L	Isopropylbenzene -ug/L	4-Methyl-2-pentanone -ug/L	Methyl tert-butyl ether -ug/L	Naphthalene -ug/L	N-Butylbenzene -ug/L	n-Propylbenzene -ug/L	Styrene -ug/L	Toluene -ug/L	1,1,1,2-Tetrachloroethane -ug/L	1,1,1-Trichloroethane -ug/L	1,1,2-Trichloroethane -ug/L
EW-18	53.00	2129.34	04/19/99	04/15/99	Unfiltered	<2.5	<0.17	<0.17	<2.6	<0.28	<0.56	<0.34	<0.24	<0.14	<0.35	<0.45	<0.46	<0.42
EW-18	56.90	2125.44	10/26/99	11/01/99	Unfiltered	<2.5	<0.17	<0.17	<2.6	<0.28	<0.56	<0.34	<0.24	<0.14	<0.35	<0.45	1.7	<0.42
EW-18	60.95	2121.39	05/05/00	05/15/00	Unfiltered	<2.5	<0.17	<0.17	<2.6	<0.28	<0.56	<0.34	<0.24	<0.14	<0.35	<0.45	<0.46	<0.42
EW-18	65.78	2116.56	12/04/00	12/11/00	Unfiltered	<2.5	<0.17	<0.17	<2.6	<0.28	<0.56	<0.34	<0.24	<0.14	<0.35	<0.45	<0.46	<0.42
EW-18	71.70	2110.64	11/01/01	11/09/01	Unfiltered	<2.5	<0.17	<0.17	<2.6	<0.28	<0.56	<0.34	<0.24	<0.14	<0.35	<0.45	<0.46	<0.42
EW-18	74.73	2107.61	05/20/02	05/28/02	Unfiltered	<2.5	<0.17	<0.17	<2.6	<0.28	<0.56	<0.34	<0.24	<0.14	<0.35	<0.45	<0.46	<0.42
IW-01	63.16	2095.14	10/29/92	08/18/92	Unfiltered	<2.5	<0.17	<0.17	<2.6	<0.28	<0.56	<0.34	<0.24	<0.14	<0.35	<0.45	<0.46	<0.42
IW-01	63.16	2095.14	10/29/92	09/09/92	Unfiltered	<2.5	<0.17	<0.17	<2.6	<0.28	<0.56	<0.34	<0.24	<0.14	<0.35	<0.45	<0.46	<0.42
IW-02	57.91	2094.61	10/29/92	08/19/92	Unfiltered	<2.5	<0.17	<0.17	<2.6	<0.28	<0.56	<0.34	<0.24	<0.14	<0.35	<0.45	<0.46	<0.42
IW-02	57.91	2094.61	10/29/92	09/09/92	Unfiltered	<2.5	<0.17	<0.17	<2.6	<0.28	<0.56	<0.34	<0.24	<0.14	<0.35	<0.45	<0.46	<0.42
IW-02				03/10/93	Unfiltered	<2.5	<0.17	<0.17	<2.6	<0.28	<0.56	<0.34	<0.24	<0.14	<0.35	<0.45	<0.46	<0.42
IW-03	42.77	2087.17	10/29/92	09/29/92	Unfiltered	<2.5	<0.17	<0.17	<2.6	<0.28	<0.56	<0.34	<0.24	<0.14	<0.35	<0.45	<0.46	<0.42
IW-03	42.77	2087.17	10/29/92	10/19/92	Unfiltered	<2.5	<0.17	<0.17	<2.6	<0.28	<0.56	<0.34	<0.24	<0.14	<0.35	<0.45	<0.46	<0.42
IW-03	42.77	2087.17	10/29/92	10/27/92	Unfiltered	<2.5	<0.17	<0.17	<2.6	<0.28	<0.56	<0.34	<0.24	<0.14	<0.35	<0.45	<0.46	<0.42
IW-03				03/16/93	Unfiltered	<2.5	<0.17	<0.17	<2.6	<0.28	<0.56	<0.34	<0.24	<0.14	<0.35	<0.45	<0.46	<0.42
IW-04	45.80	2086.69	10/29/92	09/30/92	Unfiltered	<2.5	<0.17	<0.17	<2.6	<0.28	<0.56	<0.34	<0.24	<0.14	<0.35	<0.45	<0.46	<0.42
IW-04	45.80	2086.69	10/29/92	10/19/92	Unfiltered	<2.5	<0.17	<0.17	<2.6	<0.28	<0.56	<0.34	<0.24	<0.14	<0.35	<0.45	<0.46	<0.42
IW-04	45.80	2086.69	10/29/92	10/29/92	Unfiltered	<2.5	<0.17	<0.17	<2.6	<0.28	<0.56	<0.34	<0.24	<0.14	<0.35	<0.45	<0.46	<0.42
IW-04				03/11/93	Unfiltered	<2.5	<0.17	<0.17	<2.6	<0.28	<0.56	<0.34	<0.24	<0.14	<0.35	<0.45	<0.46	<0.42
IW-04	39.59	2095.50	07/11/03	07/25/03	Unfiltered	<2.5	<0.17	<0.17	<2.6	<0.28	<0.56	<0.34	<0.24	<0.14	<0.35	<0.45	<0.46	<0.42
IW-04	42.21	2092.88	06/17/04	06/30/04	Unfiltered	<2.5	<0.17	<0.17	<2.6	<0.28	<0.56	<0.34	<0.24	<0.14	<0.35	<0.45	<0.46	<0.42
IW-04	35.84	2099.25	06/01/05	06/30/05	Unfiltered	<2.5	<0.17	<0.17	<2.6	<0.28	<0.56	<0.34	<0.24	<0.14	<0.35	<0.45	<0.46	<0.42
IW-04	33.17	2101.92	05/30/06	07/06/06	Unfiltered	<2.5	<0.17	<0.17	<2.6	<0.28	<0.56	<0.34	<0.24	<0.14	<0.35	<0.45	<0.46	<0.42
IW-05	47.98	2086.09	10/29/92	10/01/92	Unfiltered	<2.5	<0.17	<0.17	<2.6	<0.28	<0.56	<0.34	<0.24	<0.14	<0.35	<0.45	1.3	<0.42
IW-05	47.98	2086.09	10/29/92	10/12/92	Unfiltered	<2.5	<0.17	<0.17	<2.6	<0.28	<0.56	<0.34	<0.24	<0.14	<0.35	<0.45	<0.46	<0.42
IW-05				03/16/93	Unfiltered	<2.5	<0.17	<0.17	<2.6	<0.28	<0.56	<0.34	<0.24	<0.14	<0.35	<0.45	<0.46	<0.42
MW-01				03/09/93	Unfiltered	<2.5	<0.17	<0.17	<2.6	<0.28	<0.56	<0.34	<0.24	<0.14	<0.35	<0.45	<0.46	<0.42
MW-01	72.66	2101.64	05/20/02	05/30/02	Unfiltered	<2.5	<0.17	<0.17	<2.6	<0.28	<0.56	<0.34	<0.24	<0.14	<0.35	<0.45	<0.46	<0.42
MW-01	76.18	2100.80	07/10/03	07/30/03	Unfiltered	<2.5	<0.17	<0.17	<2.6	<0.28	<0.56	<0.34	<0.24	<0.14	<0.35	<0.45	<0.46	<0.42
MW-01	79.87	2097.11	06/17/04	07/14/04	Unfiltered	<2.5	<0.17	<0.17	<2.6	<0.28	<0.56	<0.34	<0.24	<0.14	<0.35	<0.45	<0.46	<0.42
MW-01	47.84	2129.14	06/01/05	07/05/05	Unfiltered	<2.5	<0.17	<0.17	<2.6	<0.28	<0.56	<0.34	<0.24	<0.14	<0.35	<0.45	1.1	<0.42
MW-01	60.55	2116.429	05/30/06	06/30/06	Unfiltered	<2.5	<0.17	<0.17	<2.6	<0.28	<0.56	<0.34	<0.24	<0.14	<0.35	<0.45	<0.46	<0.42
MW-02				03/25/93	Unfiltered	<2.5	<0.17	<0.17	<2.6	<0.28	<0.56	<0.34	<0.24	<0.14	<0.35	<0.45	<0.46	<0.42

Consolidation Data Summary Table - Groundwater
Beaumont Site 1

	Water Level Data					Volatile Organics													
Sample Location	Depth to Water (feet below ground surface)	Groundwater Elevation (feet above mean sea level)	Elevation Date	Sample Date	Filter Status	1,2,3-Trichlorobenzene -ug/L	1,2,4-Trichlorobenzene -ug/L	Trichloroethene -ug/L	1,2,3-Trichloropropane -ug/L	Trichlorofluoromethane -ug/L	1,1,2-Trichlorotrifluoroethane -ug/L	1,2,4-Trimethylbenzene -ug/L	1,3,5-Trimethylbenzene -ug/L	1,1,2,2-Tetrachloroethane -ug/L	Tetrachloroethene -ug/L	Vinyl acetate -ug/L	Vinyl chloride -ug/L	m,p-Xylenes -ug/L	o-Xylene -ug/L
EW-18	53.00	2129.34	04/19/99	04/15/99	Unfiltered	<0.4	<0.28	17 Jc	<810	<0.27	<0.7	<0.22	<0.11	<0.19	<0.2	<3.6	<0.35	<0.17	<0.16
EW-18	56.90	2125.44	10/26/99	11/01/99	Unfiltered	<0.4	<0.28	82	<810	<0.27	<0.7	<0.22	<0.11	<0.19	<0.2	<3.6	<0.35	<0.17	<0.16
EW-18	60.95	2121.39	05/05/00	05/15/00	Unfiltered	<0.4	<0.28	<0.48	<2	<0.27		<0.22	<0.11	<0.19	<0.2	<3.6	<0.35	<0.17	<0.16
EW-18	65.78	2116.56	12/04/00	12/11/00	Unfiltered	<0.4	<0.28	4.9 Jc	<810	<0.27	<0.7	<0.22	<0.11	<0.19	<0.2	<3.6	<0.35	<0.17	<0.16
EW-18	71.70	2110.64	11/01/01	11/09/01	Unfiltered	<0.4	<0.28	<0.48	<2	<0.27		<0.22	<0.11	<0.19	<0.2	<3.6	<0.35	<0.17	<0.16
EW-18	74.73	2107.61	05/20/02	05/28/02	Unfiltered	<0.4	<0.28	13	<810	<0.27	<0.7	<0.22	<0.11	<0.19	<0.2	<3.6	<0.35	<0.17	<0.16
IW-01	63.16	2095.14	10/29/92	08/18/92	Unfiltered	<0.4	<0.28	<0.48	<2	<0.27		<0.22	<0.11	<0.19	<0.2	<3.6	<0.35	<0.17	<0.16
IW-01	63.16	2095.14	10/29/92	09/09/92	Unfiltered	<0.4	<0.28	<0.48	<2	<0.27		<0.22	<0.11	<0.19	<0.2	<3.6	<0.35	<0.17	<0.16
IW-02	57.91	2094.61	10/29/92	08/19/92	Unfiltered	<0.4	<0.28	<0.48	<810	<0.27	<0.7	<0.22	<0.11	<0.19	<0.2	<3.6	<0.35	<0.17	<0.16
IW-02	57.91	2094.61	10/29/92	09/09/92	Unfiltered	<0.4	<0.28	<0.48	<2	<0.27		<0.22	<0.11	<0.19	<0.2	<3.6	<0.35	<0.17	<0.16
IW-02				03/10/93	Unfiltered	<0.4	<0.28	<0.48	<2	<0.27		<0.22	<0.11	<0.19	<0.2	<3.6	<0.35	<0.17	<0.16
IW-03	42.77	2087.17	10/29/92	09/29/92	Unfiltered	<0.4	<0.28	2.8	<810	<0.27	<0.7	<0.22	<0.11	<0.19	<0.2	<3.6	<0.35	<0.17	<0.16
IW-03	42.77	2087.17	10/29/92	10/19/92	Unfiltered	<0.4	<0.28	35 Bk	<810	<0.27	<0.7	<0.22	<0.11	<0.19	<0.2	<3.6	<0.35	<0.17	<0.16
IW-03	42.77	2087.17	10/29/92	10/27/92	Unfiltered	<0.4	<0.28	<0.48	<2	<0.27		<0.22	<0.11	<0.19	<0.2	<3.6	<0.35	<0.17	<0.16
IW-03				03/16/93	Unfiltered	<0.4	<0.28	<0.48	<810	<0.27	<0.7	<0.22	<0.11	<0.19	<0.2	<3.6	<0.35	<0.17	<0.16
IW-04	45.80	2086.69	10/29/92	09/30/92	Unfiltered	<0.4	<0.28	<0.48	<2	<0.27		<0.22	<0.11	<0.19	<0.2	<3.6	<0.35	<0.17	<0.16
IW-04	45.80	2086.69	10/29/92	10/19/92	Unfiltered	<0.4	<0.28	<0.48	<2	<0.27		<0.22	<0.11	<0.19	<0.2	<3.6	<0.35	<0.17	<0.16
IW-04	45.80	2086.69	10/29/92	10/29/92	Unfiltered	<0.4	<0.28	<0.48	<2	<0.27	<0.7	<0.22	<0.11	<0.19	<0.2	<3.6	<0.35	<0.17	<0.16
IW-04				03/11/93	Unfiltered	<0.4	<0.28	<0.48	<2	<0.27		<0.22	<0.11	<0.19	<0.2	<3.6	<0.35	<0.17	<0.16
IW-04	39.59	2095.50	07/11/03	07/25/03	Unfiltered	<0.4	<0.28	<0.48	<2	<0.27	<0.7	<0.22	<0.11	<0.19	<0.2	<3.6	<0.35	<0.17	<0.16
IW-04	42.21	2092.88	06/17/04	06/30/04	Unfiltered	<0.4	<0.28	<0.48	<810	<0.27	<0.7	<0.22	<0.11	<0.19	<0.2	<3.6	<0.35	<0.17	<0.16
IW-04	35.84	2099.25	06/01/05	06/30/05	Unfiltered	<0.4	<0.28	<0.48	<2	<0.27		<0.22	<0.11	<0.19	<0.2	<3.6	<0.35	<0.17	<0.16
IW-04	33.17	2101.92	05/30/06	07/06/06	Unfiltered	<0.4	<0.28	<0.48	<810	<0.27	<0.7	<0.22	<0.11	<0.19	<0.2	<3.6	<0.35	<0.17	<0.16
IW-05	47.98	2086.09	10/29/92	10/01/92	Unfiltered	<0.4	<0.28	55	<810	<0.27	<0.7	<0.22	<0.11	<0.19	<0.2	<3.6	<0.35	<0.17	<0.16
IW-05	47.98	2086.09	10/29/92	10/12/92	Unfiltered	<0.4	<0.28	<0.48	<810	<0.27	<0.7	<0.22	<0.11	<0.19	<0.2	<3.6	<0.35	<0.17	<0.16
IW-05				03/16/93	Unfiltered	<0.4	<0.28	2.3	<2	<0.27		<0.22	<0.11	<0.19	<0.2	<3.6	<0.35	<0.17	<0.16
MW-01				03/09/93	Unfiltered	<0.4	<0.28	7.0	<810	<0.27	<0.7	<0.22	<0.11	<0.19	<0.2	<3.6	<0.35	<0.17	<0.16
MW-01	72.66	2101.64	05/20/02	05/30/02	Unfiltered	<0.4	<0.28	61	<810	<0.27	<0.7	<0.22	<0.11	<0.19	<0.2	<3.6	<0.35	<0.17	<0.16
MW-01	76.18	2100.80	07/10/03	07/30/03	Unfiltered	<0.4	<0.28	12	<810	<0.27	<0.7	<0.22	<0.11	<0.19	<0.2	<3.6	<0.35	<0.17	<0.16
MW-01	79.87	2097.11	06/17/04	07/14/04	Unfiltered	<0.4	<0.28	5.6	<2	<0.27		<0.22	<0.11	<0.19	<0.2	<3.6	<0.35	<0.17	<0.16
MW-01	47.84	2129.14	06/01/05	07/05/05	Unfiltered	<0.4	<0.28	61	<2	<0.27		<0.22	<0.11	<0.19	<0.2	<3.6	<0.35	<0.17	<0.16
MW-01	60.55	2116.429	05/30/06	06/30/06	Unfiltered	<0.4	<0.28	47	<810	<0.27	<0.7	<0.22	<0.11	<0.19	<0.2	<3.6	<0.35	<0.17	<0.16
MW-02				03/25/93	Unfiltered	<0.4	<0.28	11	<2	<0.27		<0.22	<0.11	<0.19	<0.2	<3.6	<0.35	<0.17	<0.16

Consolidation Data Summary Table - Groundwater
Beaumont Site 1

	Water Level Data					Volatile Organics									
Sample Location	Depth to Water (feet below ground surface)	Groundwater Elevation (feet above mean sea level)	Elevation Date	Sample Date	Filter Status	1,4-Dioxane -ug/L	N-Nitrosodimethylamine -ng/L	Acetone -ug/L	Bromodichloromethane -ug/L	2-Butanone (MEK) -ug/L	Bromobenzene -ug/L	Bromomethane -ug/L	Bromoform -ug/L	sec-Butylbenzene -ug/L	tert-Butylbenzene -ug/L
MW-02	37.18	2130.28	04/21/98	05/01/98	Unfiltered				<0.5			<0.5	<0.5		
MW-02	37.60	2129.86	10/13/98	10/21/98	Unfiltered				<0.5			<0.5	<0.5		
MW-02	43.02	2124.44	04/05/99	04/12/99	Unfiltered				<0.5			<2	<2		
MW-02	48.27	2119.19	10/25/99	11/01/99	Unfiltered				ND			ND	ND		
MW-02	56.25	2111.21	12/04/00	12/08/00	Unfiltered				<10			<10	<10		
MW-02	61.80	2105.66	10/31/01	11/08/01	Unfiltered				<5			<5	<5		
MW-02	65.05	2102.41	05/20/02	05/24/02	Unfiltered										
MW-02	65.05	2102.41	05/20/02	05/29/02	Unfiltered	120		<9.5	<0.26	<2.8	<0.15	<0.46	<0.23	<0.29	<0.25
MW-02	72.73	2097.37	06/17/04	07/09/04	Unfiltered	220		<3.6	<0.33	<1.7	<0.26	<0.9	<0.87	<0.11	<0.23
MW-02	44.73	2125.37	06/01/05	07/05/05	Unfiltered	8.2		<6.1	<0.27	<4.2	<0.47	<2.9	<0.62	<0.21	<0.17
MW-02	52.95	2117.152	05/31/06	07/03/06	Unfiltered	74	<0.48	<6.1	<0.27	<4.2	<0.47	<2.9	<0.62	<0.21	<0.17
MW-03				03/02/93	Unfiltered										
MW-03	105.88	2060.56	06/16/95	06/22/95	Unfiltered				<1			<5	<2		
MW-03	124.50	2041.94	05/20/02	05/22/02	Unfiltered	<0.047 UJe		<9.5	<0.26	<2.8	<0.15	<0.46	<0.23	<0.29	<0.25
MW-03	129.00	2040.36	07/11/03	07/31/03	Unfiltered	<1.1		<3.6	<0.33	<1.7	<0.26	<0.9	<0.87	<0.11	<0.23
MW-03	131.41	2037.95	06/17/04	07/15/04	Unfiltered	<1.1		<3.6	<0.33	<1.7	<0.26	<0.9	<0.87	<0.11	<0.23
MW-03	118.06	2051.296	05/31/06	06/22/06	Unfiltered	<0.40		<6.1	<0.27	<4.2	<0.47	<2.9	<0.62	<0.21	<0.17
MW-04				03/01/93	Unfiltered										
MW-04	37.00	2120.39	12/16/94	12/16/94	Unfiltered				<1			<5	<2		
MW-04	18.94	2138.45	06/16/95	06/20/95	Unfiltered				<1			<5	<2		
MW-04	27.18	2130.21	12/05/95	12/15/95	Unfiltered				<1			<5	<2		
MW-04	31.48	2125.91	04/19/96	04/26/96	Unfiltered				<1			<1	<1		
MW-04	36.61	2120.78	10/21/96	10/28/96	Unfiltered				<0.5			<0.5	<1		
MW-04	39.22	2118.17	04/14/97	04/22/97	Unfiltered				<0.5			<0.5	<1		
MW-04	42.68	2114.71	10/20/97	10/27/97	Unfiltered				<0.5			<0.5	<1		
MW-04	28.60	2128.79	04/21/98	04/30/98	Unfiltered				<0.5			<0.5	<0.5		
MW-04	27.64	2129.75	10/13/98	10/21/98	Unfiltered				<0.5			<0.5	<0.5		
MW-04	33.03	2124.36	04/08/99	04/12/99	Unfiltered				<0.5			<2	<2		
MW-04	38.23	2119.16	10/25/99	11/01/99	Unfiltered				ND			ND	ND		
MW-04	46.19	2111.20	12/04/00	12/08/00	Unfiltered				<1			<1	<1		
MW-04	51.70	2105.69	10/31/01	11/08/01	Unfiltered				<1			<1	<1		
MW-04	54.96	2102.43	05/20/02	05/28/02	Unfiltered	14									
MW-05	27.82	2090.89	10/29/92	10/15/92	Unfiltered										

Consolidation Data Summary Table - Groundwater
Beaumont Site 1

	Water Level Data					Volatile Organics										
Sample Location	Depth to Water (feet below ground surface)	Groundwater Elevation (feet above mean sea level)	Elevation Date	Sample Date	Filter Status	Benzene -ug/L	Chlorobromomethane -ug/L	Chlorodibromomethane -ug/L	Carbon disulfide -ug/L	2-Chloroethylvinylether -ug/L	Chlorobenzene -ug/L	2-Chlorotoluene -ug/L	4-Chlorotoluene -ug/L	Chloroethane -ug/L	Chloromethane -ug/L	Carbon tetrachloride -ug/L
MW-02	37.18	2130.28	04/21/98	05/01/98	Unfiltered			<0.5		<0.5	<0.5			<0.5	<0.5	<0.5
MW-02	37.60	2129.86	10/13/98	10/21/98	Unfiltered			<0.5		<0.5	<0.5			<0.5	<0.5	<0.5
MW-02	43.02	2124.44	04/05/99	04/12/99	Unfiltered			<0.5		<5	<0.5			<2	<2	<0.5
MW-02	48.27	2119.19	10/25/99	11/01/99	Unfiltered			ND		ND	ND			ND	ND	ND
MW-02	56.25	2111.21	12/04/00	12/08/00	Unfiltered			<10			<5			<10	<10	<5
MW-02	61.80	2105.66	10/31/01	11/08/01	Unfiltered			<5			<2.5			<5	<5	<2.5
MW-02	65.05	2102.41	05/20/02	05/24/02	Unfiltered											<2
MW-02	65.05	2102.41	05/20/02	05/29/02	Unfiltered	<0.18	<0.49	<0.21	<0.48		<0.16	<0.14	<0.22	<0.36	<0.19	<0.25
MW-02	72.73	2097.37	06/17/04	07/09/04	Unfiltered	<0.29	<0.37	<0.29	<0.28		<0.19	<0.67	<0.16	<0.46	<0.43	<0.4
MW-02	44.73	2125.37	06/01/05	07/05/05	Unfiltered	<0.26	<0.68	<0.45	<1.0		<0.36	<0.24	<0.30	<0.52	<1.8	<0.42
MW-02	52.95	2117.152	05/31/06	07/03/06	Unfiltered	<0.26	<0.68	<0.45	<1.0		<0.36	<0.24	<0.30	<0.52	<1.8	<0.42
MW-03				03/02/93	Unfiltered											
MW-03	105.88	2060.56	06/16/95	06/22/95	Unfiltered			<1		<2 U	<2			<2	<2	<0.5
MW-03	124.50	2041.94	05/20/02	05/22/02	Unfiltered	<0.18	<0.49	<0.21	<0.48		<0.16	<0.14	<0.22	<0.36	<0.19	<0.25
MW-03	129.00	2040.36	07/11/03	07/31/03	Unfiltered	<0.29	<0.37	<0.29	<0.28		<0.19	<0.67	<0.16	<0.46	<0.43	<0.4
MW-03	131.41	2037.95	06/17/04	07/15/04	Unfiltered	<0.29	<0.37	<0.29	<0.28		<0.19	<0.67	<0.16	<0.46	<0.43	<0.4
MW-03	118.06	2051.296	05/31/06	06/22/06	Unfiltered	<0.26	<0.68	<0.45	<1.0		<0.36	<0.24	<0.30	<0.52	<1.8	<0.42
MW-04				03/01/93	Unfiltered											
MW-04	37.00	2120.39	12/16/94	12/16/94	Unfiltered			<1		<2	<2			<2	<2	1.2
MW-04	18.94	2138.45	06/16/95	06/20/95	Unfiltered			<1		<2 U	<2			<2	<2	1.1
MW-04	27.18	2130.21	12/05/95	12/15/95	Unfiltered			<1		<2	<2			<2	<2	0.78
MW-04	31.48	2125.91	04/19/96	04/26/96	Unfiltered			<1			<1			<1	<1	<1
MW-04	36.61	2120.78	10/21/96	10/28/96	Unfiltered			<0.5		<1	<0.5			<1	<1	<0.5
MW-04	39.22	2118.17	04/14/97	04/22/97	Unfiltered			<0.5		<1	<0.5			<1	<1	<0.5
MW-04	42.68	2114.71	10/20/97	10/27/97	Unfiltered			<0.5		<1	<0.5			<1	<1	<0.5
MW-04	28.60	2128.79	04/21/98	04/30/98	Unfiltered			<0.5		<0.5	<0.5			<0.5	<0.5	<0.5
MW-04	27.64	2129.75	10/13/98	10/21/98	Unfiltered			<0.5		<0.5	<0.5			<0.5	<0.5	<0.5
MW-04	33.03	2124.36	04/08/99	04/12/99	Unfiltered			<0.5		<5	<0.5			<2	<2	<0.5
MW-04	38.23	2119.16	10/25/99	11/01/99	Unfiltered			ND		ND	ND			ND	ND	ND
MW-04	46.19	2111.20	12/04/00	12/08/00	Unfiltered			<1			<0.5			<1	<1	<0.5
MW-04	51.70	2105.69	10/31/01	11/08/01	Unfiltered			<1			<0.5			<1	<1	<0.5
MW-04	54.96	2102.43	05/20/02	05/28/02	Unfiltered											<0.5
MW-05	27.82	2090.89	10/29/92	10/15/92	Unfiltered											

Consolidation Data Summary Table - Groundwater
Beaumont Site 1

	Water Level Data					Volatile Organics										
Sample Location	Depth to Water (feet below ground surface)	Groundwater Elevation (feet above mean sea level)	Elevation Date	Sample Date	Filter Status	Chloroform -ug/L	1,2-Dibromo-3-chloropropane -ug/L	Dibromomethane -ug/L	1,1-Dichloroethane -ug/L	1,2-Dichloroethane -ug/L	1,2-Dichlorobenzene -ug/L	1,3-Dichlorobenzene -ug/L	1,4-Dichlorobenzene -ug/L	1,1-Dichloroethene -ug/L	cis-1,2-Dichloroethene -ug/L	trans-1,2-Dichloroethene -ug/L
MW-02	37.18	2130.28	04/21/98	05/01/98	Unfiltered	4.8	<2.6	<0.46	<0.4	<0.35	<0.29	<0.27	<0.28	20	<0.56	<0.6
MW-02	37.60	2129.86	10/13/98	10/21/98	Unfiltered	<0.5	<2.6	<0.46	<0.4	<0.35	<0.29	<0.27	<0.28	18	<0.56	<0.6
MW-02	43.02	2124.44	04/05/99	04/12/99	Unfiltered	1.2	<2.6	<0.46	<0.4	<0.35	<0.29	<0.27	<0.28	7.1	<0.56	<0.6
MW-02	48.27	2119.19	10/25/99	11/01/99	Unfiltered	2.2	<2.6	<0.46	<0.4	<0.35	<0.29	<0.27	<0.28	<0.32	<0.56	<0.6
MW-02	56.25	2111.21	12/04/00	12/08/00	Unfiltered	<5	<2.6	<0.46	<0.4	<0.35	<0.29	<0.27	<0.28	<0.32	<0.56	<0.6
MW-02	61.80	2105.66	10/31/01	11/08/01	Unfiltered	<5	<2.6	<0.46	<0.4	<0.35	<0.29	<0.27	<0.28	35	<0.56	<0.6
MW-02	65.05	2102.41	05/20/02	05/24/02	Unfiltered	<4	<2.6	<0.46	1.1	<0.35	<0.29	<0.27	<0.28	17	<0.56	<0.6
MW-02	65.05	2102.41	05/20/02	05/29/02	Unfiltered	1 Jq	<2.6	<0.46	<0.4	<0.35	<0.29	<0.27	<0.28	16	<0.56	<0.6
MW-02	72.73	2097.37	06/17/04	07/09/04	Unfiltered	2.4	<2.6	<0.46	8.5	13	<0.29	<0.27	<0.28	190	<0.56	<0.6
MW-02	44.73	2125.37	06/01/05	07/05/05	Unfiltered	<0.22	<2.6	<0.46	7.3	6.6	<0.29	<0.27	<0.28	260	2.6	<0.6
MW-02	52.95	2117.152	05/31/06	07/03/06	Unfiltered	0.63 BJkq	<2.6	<0.46	1.7	0.82	<0.29	<0.27	<0.28	64	<0.56	<0.6
MW-03				03/02/93	Unfiltered		<2.6	<0.46	1.6	1.0	<0.29	<0.27	<0.28	73	<0.56	<0.6
MW-03	105.88	2060.56	06/16/95	06/22/95	Unfiltered	<1	<2.6	<0.46	7.5	11	<0.29	<0.27	<0.28	150	<0.56	<0.6
MW-03	124.50	2041.94	05/20/02	05/22/02	Unfiltered	<0.3	<2.6	<0.46	5.4	1.0	<0.29	<0.27	<0.28	160	<0.56	<0.6
MW-03	129.00	2040.36	07/11/03	07/31/03	Unfiltered	<0.45	<2.6	<0.46	<0.4	<0.35	<0.29	<0.27	<0.28	20	<0.56	<0.6
MW-03	131.41	2037.95	06/17/04	07/15/04	Unfiltered	<0.45	<2.6	<0.46	<0.4	<0.35	<0.29	<0.27	<0.28	16	<0.56	<0.6
MW-03	118.06	2051.296	05/31/06	06/22/06	Unfiltered	<0.22	<2.6	<0.46	3.9	0.81	<0.29	<0.27	<0.28	130	<0.56	<0.6
MW-04				03/01/93	Unfiltered		<2.6	<0.46	80	110	<0.29	<0.27	<0.28	2500 Bk	34	2.2
MW-04	37.00	2120.39	12/16/94	12/16/94	Unfiltered	2.8	<2.6	<0.46	<0.4	<0.35	<0.29	<0.27	<0.28	16	<0.56	<0.6
MW-04	18.94	2138.45	06/16/95	06/20/95	Unfiltered	2	<2.6	<0.46	<0.4	<0.35	<0.29	<0.27	<0.28	15	<0.56	<0.6
MW-04	27.18	2130.21	12/05/95	12/15/95	Unfiltered	1.8	<2.6	<0.46	<0.4	<0.35	<0.29	<0.27	<0.28	41	<0.56	<0.6
MW-04	31.48	2125.91	04/19/96	04/26/96	Unfiltered	<1.6	<2.6	<0.46	1.9	1.5	<0.29	<0.27	<0.28	70	<0.56	<0.6
MW-04	36.61	2120.78	10/21/96	10/28/96	Unfiltered	<0.5	<2.6	<0.46	<0.4	<0.35	<0.29	<0.27	<0.28	49	<0.56	<0.6
MW-04	39.22	2118.17	04/14/97	04/22/97	Unfiltered	1	<2.6	<0.46	4.2	0.58 Jf	<0.29	<0.27	<0.28	120	<0.56	<0.6
MW-04	42.68	2114.71	10/20/97	10/27/97	Unfiltered	0.98	<2.6	<0.46	<0.4	<0.35	<0.29	<0.27	<0.28	39	<0.56	<0.6
MW-04	28.60	2128.79	04/21/98	04/30/98	Unfiltered	4.4	<2.6	<0.46	<0.4	<0.35	<0.29	<0.27	<0.28	7.2	<0.56	<0.6
MW-04	27.64	2129.75	10/13/98	10/21/98	Unfiltered	2.7	<2.6	<0.46	<0.4	<0.35	<0.29	<0.27	<0.28	5.3 Bk	<0.56	<0.6
MW-04	33.03	2124.36	04/08/99	04/12/99	Unfiltered	1.3	<2.6	<0.46	<0.4	<0.35	<0.29	<0.27	<0.28	<0.32	<0.56	<0.6
MW-04	38.23	2119.16	10/25/99	11/01/99	Unfiltered	2.2	<2.6	<0.46	<0.4	<0.35	<0.29	<0.27	<0.28	<0.32	<0.56	<0.6
MW-04	46.19	2111.20	12/04/00	12/08/00	Unfiltered	0.8	<2.6	<0.46	<0.4	<0.35	<0.29	<0.27	<0.28	<0.32	<0.56	<0.6
MW-04	51.70	2105.69	10/31/01	11/08/01	Unfiltered	<1	<2.6	<0.46	7.0	0.89	<0.29	<0.27	<0.28	93	1.4	<0.6
MW-04	54.96	2102.43	05/20/02	05/28/02	Unfiltered	<1	<2.6	<0.46	1.7	1.0	<0.29	<0.27	<0.28	46	<0.56	<0.6
MW-05	27.82	2090.89	10/29/92	10/15/92	Unfiltered		<2.6	<0.46	4.7	0.70	<0.29	<0.27	<0.28	79	1.4	<0.6

Consolidation Data Summary Table - Groundwater
Beaumont Site 1

	Water Level Data					Volatile Organics											
Sample Location	Depth to Water (feet below ground surface)	Groundwater Elevation (feet above mean sea level)	Elevation Date	Sample Date	Filter Status	1,2-Dichloroethene -ug/L	1,1-Dichloropropene -ug/L	cis-1,3-Dichloropropene -ug/L	trans-1,3-Dichloropropene -ug/L	1,2-Dichloropropane -ug/L	1,3-Dichloropropane -ug/L	2,2-Dichloropropane -ug/L	1,2-Dibromoethane -ug/L	Dichlorodifluoromethane -ug/L	Dichloromethane -ug/L	Ethylbenzene -ug/L	Hexachlorobutadiene -ug/L
MW-02	37.18	2130.28	04/21/98	05/01/98	Unfiltered		<0.55	<0.44	<0.3	<0.4	<0.35	<0.39	<0.51	<0.47	<1.7	<0.19	
MW-02	37.60	2129.86	10/13/98	10/21/98	Unfiltered		<0.55	<0.44	<0.3	<0.4	<0.35	<0.39	<0.51	<0.47	<1.7	<0.19	
MW-02	43.02	2124.44	04/05/99	04/12/99	Unfiltered		<0.55	<0.44	<0.3	<0.4	<0.35	<0.39	<0.51	<0.47	<1.7	<0.19	
MW-02	48.27	2119.19	10/25/99	11/01/99	Unfiltered		<0.55	<0.44	<0.3	<0.4	<0.35	<0.39	<0.51	<0.47	<1.7	<0.19	
MW-02	56.25	2111.21	12/04/00	12/08/00	Unfiltered		<0.55	<0.44	<0.3	<0.4	<0.35	<0.39	<0.51	<0.47	<1.7	<0.19	
MW-02	61.80	2105.66	10/31/01	11/08/01	Unfiltered		<0.55	<0.44	<0.3	<0.4	<0.35	<0.39	<0.51	<0.47	<1.7	<0.19	
MW-02	65.05	2102.41	05/20/02	05/24/02	Unfiltered		<0.55	<0.44	<0.3	<0.4	<0.35	<0.39	<0.51	<0.47	<1.7	<0.19	
MW-02	65.05	2102.41	05/20/02	05/29/02	Unfiltered		<0.55	<0.44	<0.3	<0.4	<0.35	<0.39	<0.51	<0.47	<1.7	<0.19	
MW-02	72.73	2097.37	06/17/04	07/09/04	Unfiltered		<0.55	<0.44	<0.3	<0.4	<0.35	<0.39	<0.51	<0.47	<1.7	<0.19	
MW-02	44.73	2125.37	06/01/05	07/05/05	Unfiltered		<0.55	<0.44	<0.3	<0.4	<0.35	<0.39	<0.51	<0.47	<1.7	<0.19	
MW-02	52.95	2117.152	05/31/06	07/03/06	Unfiltered		<0.55	<0.44	<0.3	<0.4	<0.35	<0.39	<0.51	<0.47	<1.7	<0.19	
MW-03				03/02/93	Unfiltered		<0.55	<0.44	<0.3	<0.4	<0.35	<0.39	<0.51	<0.47	<1.7	<0.19	
MW-03	105.88	2060.56	06/16/95	06/22/95	Unfiltered		<0.55	<0.44	<0.3	<0.4	<0.35	<0.39	<0.51	<0.47	<1.7	<0.19	
MW-03	124.50	2041.94	05/20/02	05/22/02	Unfiltered		<0.55	<0.44	<0.3	<0.4	<0.35	<0.39	<0.51	<0.47	<1.7	<0.19	
MW-03	129.00	2040.36	07/11/03	07/31/03	Unfiltered		<0.55	<0.44	<0.3	<0.4	<0.35	<0.39	<0.51	<0.47	<1.7	<0.19	
MW-03	131.41	2037.95	06/17/04	07/15/04	Unfiltered		<0.55	<0.44	<0.3	<0.4	<0.35	<0.39	<0.51	<0.47	<1.7	<0.19	
MW-03	118.06	2051.296	05/31/06	06/22/06	Unfiltered		<0.55	<0.44	<0.3	<0.4	<0.35	<0.39	<0.51	<0.47	<1.7	<0.19	
MW-04				03/01/93	Unfiltered		<0.55	<0.44	<0.3	<0.4	<0.35	<0.39	<0.51	<0.47	<1.7	<0.19	
MW-04	37.00	2120.39	12/16/94	12/16/94	Unfiltered		<0.55	<0.44	<0.3	<0.4	<0.35	<0.39	<0.51	<0.47	<1.7	<0.19	
MW-04	18.94	2138.45	06/16/95	06/20/95	Unfiltered		<0.55	<0.44	<0.3	<0.4	<0.35	<0.39	<0.51	<0.47	<1.7	<0.19	
MW-04	27.18	2130.21	12/05/95	12/15/95	Unfiltered		<0.55	<0.44	<0.3	<0.4	<0.35	<0.39	<0.51	<0.47	<1.7	<0.19	
MW-04	31.48	2125.91	04/19/96	04/26/96	Unfiltered		<0.55	<0.44	<0.3	<0.4	<0.35	<0.39	<0.51	<0.47	<1.7	<0.19	
MW-04	36.61	2120.78	10/21/96	10/28/96	Unfiltered		<0.55	<0.44	<0.3	<0.4	<0.35	<0.39	<0.51	<0.47	<1.7	<0.19	
MW-04	39.22	2118.17	04/14/97	04/22/97	Unfiltered		<0.55	<0.44	<0.3	<0.4	<0.35	<0.39	<0.51	<0.47	<1.7	<0.19	
MW-04	42.68	2114.71	10/20/97	10/27/97	Unfiltered		<0.55	<0.44	<0.3	<0.4	<0.35	<0.39	<0.51	<0.47	<1.7	<0.19	
MW-04	28.60	2128.79	04/21/98	04/30/98	Unfiltered		<0.55	<0.44	<0.3	<0.4	<0.35	<0.39	<0.51	<0.47	<1.7	<0.19	
MW-04	27.64	2129.75	10/13/98	10/21/98	Unfiltered		<0.55	<0.44	<0.3	<0.4	<0.35	<0.39	<0.51	<0.47	<1.7	<0.19	
MW-04	33.03	2124.36	04/08/99	04/12/99	Unfiltered		<0.55	<0.44	<0.3	<0.4	<0.35	<0.39	<0.51	<0.47	<1.7	<0.19	
MW-04	38.23	2119.16	10/25/99	11/01/99	Unfiltered		<0.55	<0.44	<0.3	<0.4	<0.35	<0.39	<0.51	<0.47	<1.7	<0.19	
MW-04	46.19	2111.20	12/04/00	12/08/00	Unfiltered		<0.55	<0.44	<0.3	<0.4	<0.35	<0.39	<0.51	<0.47	<1.7	<0.19	
MW-04	51.70	2105.69	10/31/01	11/08/01	Unfiltered		<0.55	<0.44	<0.3	<0.4	<0.35	<0.39	<0.51	<0.47	<1.7	<0.19	
MW-04	54.96	2102.43	05/20/02	05/28/02	Unfiltered		<0.55	<0.44	<0.3	<0.4	<0.35	<0.39	<0.51	<0.47	<1.7	<0.19	
MW-05	27.82	2090.89	10/29/92	10/15/92	Unfiltered		<0.55	<0.44	<0.3	<0.4	<0.35	<0.39	<0.51	<0.47	<1.7	<0.19	

Consolidation Data Summary Table - Groundwater
Beaumont Site 1

	Water Level Data					Volatile Organics												
Sample Location	Depth to Water (feet below ground surface)	Groundwater Elevation (feet above mean sea level)	Elevation Date	Sample Date	Filter Status	2-Hexanone -ug/L	4-Isopropyltoluene -ug/L	Isopropylbenzene -ug/L	4-Methyl-2-pentanone -ug/L	Methyl tert-butyl ether -ug/L	Naphthalene -ug/L	N-Butylbenzene -ug/L	n-Propylbenzene -ug/L	Styrene -ug/L	Toluene -ug/L	1,1,1,2-Tetrachloroethane -ug/L	1,1,1-Trichloroethane -ug/L	1,1,2-Trichloroethane -ug/L
MW-02	37.18	2130.28	04/21/98	05/01/98	Unfiltered	<2.5	<0.17	<0.17	<2.6	<0.28	<0.56	<0.34	<0.24	<0.14	<0.35	<0.45	1.1	<0.42
MW-02	37.60	2129.86	10/13/98	10/21/98	Unfiltered	<2.5	<0.17	<0.17	<2.6	<0.28	<0.56	<0.34	<0.24	<0.14	<0.35	<0.45	<0.46	<0.42
MW-02	43.02	2124.44	04/05/99	04/12/99	Unfiltered	<2.5	<0.17	<0.17	<2.6	<0.28	<0.56	<0.34	<0.24	<0.14	<0.35	<0.45	<0.46	<0.42
MW-02	48.27	2119.19	10/25/99	11/01/99	Unfiltered	<2.5	<0.17	<0.17	<2.6	<0.28	<0.56	<0.34	<0.24	<0.14	<0.35	<0.45	<0.46	<0.42
MW-02	56.25	2111.21	12/04/00	12/08/00	Unfiltered	<2.5	<0.17	<0.17	<2.6	<0.28	<0.56	<0.34	<0.24	<0.14	<0.35	<0.45	<0.46	<0.42
MW-02	61.80	2105.66	10/31/01	11/08/01	Unfiltered	<2.5	<0.17	<0.17	<2.6	<0.28	<0.56	<0.34	<0.24	<0.14	<0.35	<0.45	1.0	<0.42
MW-02	65.05	2102.41	05/20/02	05/24/02	Unfiltered	<2.5	<0.17	<0.17	<2.6	<0.28	<0.56	<0.34	<0.24	<0.14	<0.35	<0.45	<0.46	<0.42
MW-02	65.05	2102.41	05/20/02	05/29/02	Unfiltered	<2.5	<0.17	<0.17	<2.6	<0.28	<0.56	<0.34	<0.24	<0.14	<0.35	<0.45	1.2	<0.42
MW-02	72.73	2097.37	06/17/04	07/09/04	Unfiltered	<2.5	<0.17	<0.17	<2.6	<0.28	<0.56	<0.34	<0.24	<0.14	<0.35	<0.45	<0.46	<0.42
MW-02	44.73	2125.37	06/01/05	07/05/05	Unfiltered	<2.5	<0.17	<0.17	<2.6	<0.28	<0.56	<0.34	<0.24	<0.14	<0.35	<0.45	4.7	3.4
MW-02	52.95	2117.152	05/31/06	07/03/06	Unfiltered	<2.5	<0.17	<0.17	<2.6	<0.28	<0.56	<0.34	<0.24	<0.14	<0.35	<0.45	1.2	<0.42
MW-03				03/02/93	Unfiltered	<2.5	<0.17	<0.17	<2.6	<0.28	<0.56	<0.34	<0.24	<0.14	<0.35	<0.45	1.1	<0.42
MW-03	105.88	2060.56	06/16/95	06/22/95	Unfiltered	<2.5	<0.17	<0.17	<2.6	<0.28	<0.56	<0.34	<0.24	<0.14	<0.35	<0.45	<0.46	<0.42
MW-03	124.50	2041.94	05/20/02	05/22/02	Unfiltered	<2.5	<0.17	<0.17	<2.6	<0.28	<0.56	<0.34	<0.24	<0.14	<0.35	<0.45	1.2	<0.42
MW-03	129.00	2040.36	07/11/03	07/31/03	Unfiltered	<2.5	<0.17	<0.17	<2.6	<0.28	<0.56	<0.34	<0.24	<0.14	<0.35	<0.45	<0.46	<0.42
MW-03	131.41	2037.95	06/17/04	07/15/04	Unfiltered	<2.5	<0.17	<0.17	<2.6	<0.28	<0.56	<0.34	<0.24	<0.14	<0.35	<0.45	1.5	<0.42
MW-03	118.06	2051.296	05/31/06	06/22/06	Unfiltered	<2.5	<0.17	<0.17	<2.6	<0.28	<0.56	<0.34	<0.24	<0.14	<0.35	<0.45	<0.46	<0.42
MW-04				03/01/93	Unfiltered	<2.5	<0.17	<0.17	<2.6	<0.28	<0.56	<0.34	<0.24	<0.14	<0.35	<0.45	18	15
MW-04	37.00	2120.39	12/16/94	12/16/94	Unfiltered	<2.5	<0.17	<0.17	<2.6	<0.28	<0.56	<0.34	<0.24	<0.14	<0.35	<0.45	1.4	<0.42
MW-04	18.94	2138.45	06/16/95	06/20/95	Unfiltered	<2.5	<0.17	<0.17	<2.6	<0.28	<0.56	<0.34	<0.24	<0.14	<0.35	<0.45	<0.46	<0.42
MW-04	27.18	2130.21	12/05/95	12/15/95	Unfiltered	<2.5	<0.17	<0.17	<2.6	<0.28	<0.56	<0.34	<0.24	<0.14	<0.35	<0.45	<0.46	<0.42
MW-04	31.48	2125.91	04/19/96	04/26/96	Unfiltered	<2.5	<0.17	<0.17	<2.6	<0.28	<0.56	<0.34	<0.24	<0.14	<0.35	<0.45	1.7	<0.42
MW-04	36.61	2120.78	10/21/96	10/28/96	Unfiltered	<2.5	<0.17	<0.17	<2.6	<0.28	<0.56	<0.34	<0.24	<0.14	<0.35	<0.45	1.3	<0.42
MW-04	39.22	2118.17	04/14/97	04/22/97	Unfiltered	<2.5	<0.17	<0.17	<2.6	<0.28	<0.56	<0.34	<0.24	<0.14	<0.35	<0.45	2.1	<0.42
MW-04	42.68	2114.71	10/20/97	10/27/97	Unfiltered	<2.5	<0.17	<0.17	<2.6	<0.28	<0.56	<0.34	<0.24	<0.14	<0.35	<0.45	<0.46	<0.42
MW-04	28.60	2128.79	04/21/98	04/30/98	Unfiltered	<2.5	<0.17	<0.17	<2.6	<0.28	<0.56	<0.34	<0.24	<0.14	<0.35	<0.45	<0.46	<0.42
MW-04	27.64	2129.75	10/13/98	10/21/98	Unfiltered	<2.5	<0.17	<0.17	<2.6	<0.28	<0.56	<0.34	<0.24	<0.14	<0.35	<0.45	<0.46	<0.42
MW-04	33.03	2124.36	04/08/99	04/12/99	Unfiltered	<2.5	<0.17	<0.17	<2.6	<0.28	<0.56	<0.34	<0.24	<0.14	<0.35	<0.45	<0.46	<0.42
MW-04	38.23	2119.16	10/25/99	11/01/99	Unfiltered	<2.5	<0.17	<0.17	<2.6	<0.28	<0.56	<0.34	<0.24	<0.14	<0.35	<0.45	<0.46	<0.42
MW-04	46.19	2111.20	12/04/00	12/08/00	Unfiltered	<2.5	<0.17	<0.17	<2.6	<0.28	<0.56	<0.34	<0.24	<0.14	<0.35	<0.45	<0.46	<0.42
MW-04	51.70	2105.69	10/31/01	11/08/01	Unfiltered	<2.5	<0.17	<0.17	<2.6	<0.28	<0.56	<0.34	<0.24	<0.14	42	<0.45	<0.46	<0.42
MW-04	54.96	2102.43	05/20/02	05/28/02	Unfiltered	<2.5	<0.17	<0.17	<2.6	<0.28	<0.56	<0.34	<0.24	<0.14	<0.35	<0.45	1.2	<0.42
MW-05	27.82	2090.89	10/29/92	10/15/92	Unfiltered	<2.5	<0.17	<0.17	<2.6	<0.28	<0.56	<0.34	<0.24	<0.14	<0.35	<0.45	<0.46	<0.42

Consolidation Data Summary Table - Groundwater
Beaumont Site 1

	Water Level Data					Volatile Organics													
Sample Location	Depth to Water (feet below ground surface)	Groundwater Elevation (feet above mean sea level)	Elevation Date	Sample Date	Filter Status	1,2,3-Trichlorobenzene -ug/L	1,2,4-Trichlorobenzene -ug/L	Trichloroethene -ug/L	1,2,3-Trichloropropane -ug/L	Trichlorofluoromethane -ug/L	1,1,2-Trichlorotrifluoroethane -ug/L	1,2,4-Trimethylbenzene -ug/L	1,3,5-Trimethylbenzene -ug/L	1,1,2,2-Tetrachloroethane -ug/L	Tetrachloroethene -ug/L	Vinyl acetate -ug/L	Vinyl chloride -ug/L	m,p-Xylenes -ug/L	o-Xylene -ug/L
MW-02	37.18	2130.28	04/21/98	05/01/98	Unfiltered	<0.4	<0.28	25	<810	<0.27	<0.7	<0.22	<0.11	<0.19	<0.2	<3.6	<0.35	<0.17	<0.16
MW-02	37.60	2129.86	10/13/98	10/21/98	Unfiltered	<0.4	<0.28	23	<2	<0.27		<0.22	<0.11	<0.19	<0.2	<3.6	<0.35	<0.17	<0.16
MW-02	43.02	2124.44	04/05/99	04/12/99	Unfiltered	<0.4	<0.28	8.2 Bk	<810	<0.27	<0.7	<0.22	<0.11	<0.19	<0.2	<3.6	<0.35	<0.17	<0.16
MW-02	48.27	2119.19	10/25/99	11/01/99	Unfiltered	<0.4	<0.28	<0.48	<810	<0.27	<0.7	<0.22	<0.11	<0.19	<0.2	<3.6	<0.35	<0.17	<0.16
MW-02	56.25	2111.21	12/04/00	12/08/00	Unfiltered	<0.4	<0.28	<0.48	<2	<0.27	<0.7	<0.22	<0.11	<0.19	<0.2	<3.6	<0.35	<0.17	<0.16
MW-02	61.80	2105.66	10/31/01	11/08/01	Unfiltered	<0.4	<0.28	33	<2	<0.27		<0.22	<0.11	<0.19	<0.2	<3.6	<0.35	<0.17	<0.16
MW-02	65.05	2102.41	05/20/02	05/24/02	Unfiltered	<0.4	<0.28	21	<810	<0.27	<0.7	<0.22	<0.11	<0.19	<0.2	<3.6	<0.35	<0.17	<0.16
MW-02	65.05	2102.41	05/20/02	05/29/02	Unfiltered	<0.4	<0.28	21	<810	<0.27	<0.7	<0.22	<0.11	<0.19	<0.2	<3.6	<0.35	<0.17	<0.16
MW-02	72.73	2097.37	06/17/04	07/09/04	Unfiltered	<0.4	<0.28	140	<2	<0.27		<0.22	<0.11	<0.19	<0.2	<3.6	<0.35	<0.17	<0.16
MW-02	44.73	2125.37	06/01/05	07/05/05	Unfiltered	<0.4	<0.28	190	<2	<0.27	<0.7	<0.22	<0.11	<0.19	<0.2	<3.6	<0.35	<0.17	<0.16
MW-02	52.95	2117.152	05/31/06	07/03/06	Unfiltered	<0.4	<0.28	60	<810	<0.27	<0.7	<0.22	<0.11	<0.19	<0.2	<3.6	<0.35	<0.17	<0.16
MW-03				03/02/93	Unfiltered	<0.4	<0.28	62	<810	<0.27	<0.7	<0.22	<0.11	<0.19	<0.2	<3.6	<0.35	<0.17	<0.16
MW-03	105.88	2060.56	06/16/95	06/22/95	Unfiltered	<0.4	<0.28	100 Jc	<2	<0.27	<0.7	<0.22	<0.11	<0.19	<0.2	<3.6	<0.35	<0.17	<0.16
MW-03	124.50	2041.94	05/20/02	05/22/02	Unfiltered	<0.4	<0.28	160	<2	<0.27		<0.22	<0.11	<0.19	<0.2	<3.6	<0.35	<0.17	<0.16
MW-03	129.00	2040.36	07/11/03	07/31/03	Unfiltered	<0.4	<0.28	25	<2	<0.27		<0.22	<0.11	<0.19	<0.2	<3.6	<0.35	<0.17	<0.16
MW-03	131.41	2037.95	06/17/04	07/15/04	Unfiltered	<0.4	<0.28	20	<2	<0.27		<0.22	<0.11	<0.19	<0.2	<3.6	<0.35	<0.17	<0.16
MW-03	118.06	2051.296	05/31/06	06/22/06	Unfiltered	<0.4	<0.28	100	<810	<0.27	<0.7	<0.22	<0.11	<0.19	<0.2	<3.6	<0.35	<0.17	<0.16
MW-04				03/01/93	Unfiltered	<0.4	<0.28	1500 Bk	<810	<0.27	<0.7	<0.22	<0.11	<0.19	3.6	<3.6	<0.35	<0.17	<0.16
MW-04	37.00	2120.39	12/16/94	12/16/94	Unfiltered	<0.4	<0.28	25	<2	<0.27		<0.22	<0.11	<0.19	<0.2	<3.6	<0.35	<0.17	<0.16
MW-04	18.94	2138.45	06/16/95	06/20/95	Unfiltered	<0.4	<0.28	23	<2	<0.27	<0.7	<0.22	<0.11	<0.19	<0.2	<3.6	<0.35	<0.17	<0.16
MW-04	27.18	2130.21	12/05/95	12/15/95	Unfiltered	<0.4	<0.28	40	<810	<0.27	<0.7	<0.22	<0.11	<0.19	<0.2	<3.6	<0.35	<0.17	<0.16
MW-04	31.48	2125.91	04/19/96	04/26/96	Unfiltered	<0.4	<0.28	70	<2	<0.27		<0.22	<0.11	<0.19	<0.2	<3.6	<0.35	<0.17	<0.16
MW-04	36.61	2120.78	10/21/96	10/28/96	Unfiltered	<0.4	<0.28	39	<2	<0.27		<0.22	<0.11	<0.19	<0.2	<3.6	<0.35	<0.17	<0.16
MW-04	39.22	2118.17	04/14/97	04/22/97	Unfiltered	<0.4	<0.28	86 Jf	<2	<0.27		<0.22	<0.11	<0.19	<0.2	<3.6	<0.35	<0.17	<0.16
MW-04	42.68	2114.71	10/20/97	10/27/97	Unfiltered	<0.4	<0.28	37	<810	<0.27	<0.7	<0.22	<0.11	<0.19	<0.2	<3.6	<0.35	<0.17	<0.16
MW-04	28.60	2128.79	04/21/98	04/30/98	Unfiltered	<0.4	<0.28	8.9	<810	<0.27	<0.7	<0.22	<0.11	<0.19	<0.2	<3.6	<0.35	<0.17	<0.16
MW-04	27.64	2129.75	10/13/98	10/21/98	Unfiltered	<0.4	<0.28	14	<810	<0.27	<0.7	<0.22	<0.11	<0.19	<0.2	<3.6	<0.35	<0.17	<0.16
MW-04	33.03	2124.36	04/08/99	04/12/99	Unfiltered	<0.4	<0.28	<0.48	<810	<0.27	<0.7	<0.22	<0.11	<0.19	<0.2	<3.6	<0.35	<0.17	<0.16
MW-04	38.23	2119.16	10/25/99	11/01/99	Unfiltered	<0.4	<0.28	<0.48	<2	<0.27		<0.22	<0.11	<0.19	<0.2	<3.6	<0.35	<0.17	<0.16
MW-04	46.19	2111.20	12/04/00	12/08/00	Unfiltered	<0.4	<0.28	1.4	<2	<0.27		<0.22	<0.11	<0.19	<0.2	<3.6	<0.35	<0.17	<0.16
MW-04	51.70	2105.69	10/31/01	11/08/01	Unfiltered	<0.4	<0.28	84	<2	<0.27		<0.22	<0.11	<0.19	<0.2	<3.6	0.95	<0.17	<0.16
MW-04	54.96	2102.43	05/20/02	05/28/02	Unfiltered	<0.4	<0.28	72	<810	<0.27	<0.7	<0.22	<0.11	<0.19	<0.2	<3.6	<0.35	<0.17	<0.16
MW-05	27.82	2090.89	10/29/92	10/15/92	Unfiltered	<0.4	<0.28	64	<810	<0.27	<0.7	<0.22	<0.11	<0.19	<0.2	<3.6	0.90	<0.17	<0.16

Consolidation Data Summary Table - Groundwater
Beaumont Site 1

	Water Level Data					Volatile Organics									
Sample Location	Depth to Water (feet below ground surface)	Groundwater Elevation (feet above mean sea level)	Elevation Date	Sample Date	Filter Status	1,4-Dioxane -ug/L	N-Nitrosodimethylamine -ng/L	Acetone -ug/L	Bromodichloromethane -ug/L	2-Butanone (MEK) -ug/L	Bromobenzene -ug/L	Bromomethane -ug/L	Bromoform -ug/L	sec-Butylbenzene -ug/L	tert-Butylbenzene -ug/L
MW-05				03/02/93	Unfiltered										
MW-05	5.28	2113.43	04/11/94	04/15/94	Unfiltered										
MW-05	9.50	2109.21	04/14/97	04/17/97	Unfiltered				<0.5			<0.5	<1		
MW-05	11.98	2106.73	10/20/97	10/24/97	Unfiltered				<0.5			<0.5	<1		
MW-05	7.40	2111.31	04/21/98	04/29/98	Unfiltered				<0.5			<0.5	<0.5		
MW-05	5.70	2113.01	10/13/98	10/18/98	Unfiltered				<0.5			<0.5	<0.5		
MW-05	6.05	2112.66	04/06/99	04/15/99	Unfiltered				<0.5			<2	<2		
MW-05	9.13	2109.58	10/25/99	10/27/99	Unfiltered				<0.5			<2	<2		
MW-05	11.43	2107.28	05/04/00	05/08/00	Unfiltered				<2.5			<10	<10		
MW-05	14.32	2104.39	12/04/00	12/06/00	Unfiltered				<5			<5	<5		
MW-05	17.82	2100.89	10/31/01	11/06/01	Unfiltered				<2			<2	<2		
MW-05	19.91	2098.80	05/20/02	05/22/02	Unfiltered										
MW-05	19.91	2098.80	05/20/02	05/29/02	Unfiltered	26									
MW-05	23.49	2097.91	07/11/03	07/30/03	Unfiltered	28		<3.6	<0.33	<1.7	<0.26	<0.9	<0.87	<0.11	<0.23
MW-05	26.25	2095.15	06/17/04	07/02/04	Unfiltered	35		<3.6	<0.33	<1.7	<0.26	<0.9	<0.87	<0.11	<0.23
MW-05	14.80	2106.60	06/01/05	06/27/05	Unfiltered	32		<6.1	<0.27	<4.2	<0.47	<2.9	<0.62	<0.21	<0.17
MW-05	13.8	2107.599	05/30/06	06/12/06	Unfiltered	38		6.2 Jq	<0.27	<4.2	<0.47	<2.9	<0.62	<0.21	<0.17
MW-06	30.89	2088.22	10/29/92	10/23/92	Unfiltered										
MW-06				03/11/93	Unfiltered										
MW-06	0.00	0.00	06/16/95	06/20/95	Unfiltered				<1			<5	<2		
MW-06	6.36	2112.75	04/19/96	04/27/96	Unfiltered				<0.5			<0.5	<0.5		
MW-06	9.06	2110.05	10/21/96	10/30/96	Unfiltered				<0.5			<0.5	<1		
MW-06	21.88	2097.23	05/20/02	05/23/02	Unfiltered	<0.5		<9.5	<0.26	<2.8	<0.15	<0.46	<0.23	<0.29	<0.25
MW-06	26.50	2095.26	07/11/03	07/25/03	Unfiltered	<1.1		<3.6	<0.33	<1.7	<0.26	<0.9	<0.87	<0.11	<0.23
MW-06	29.22	2092.54	06/17/04	07/02/04	Unfiltered	4.2		<3.6	<0.33	<1.7	<0.26	<0.9	<0.87	<0.11	<0.23
MW-06	15.63	2106.129	05/30/06	06/12/06	Unfiltered	32		17	<0.27	<4.2	<0.47	<2.9	<0.62	<0.21	<0.17
MW-07	48.70	2125.14	04/19/96	04/25/96	Unfiltered				<0.5			<0.5	<0.5		
MW-07	53.92	2119.92	10/21/96	10/25/96	Unfiltered				<0.5			<0.5	<1		
MW-07	56.12	2117.72	04/14/97	04/22/97	Unfiltered				<0.5			<0.5	<1		
MW-07	59.78	2114.06	10/20/97	10/23/97	Unfiltered				<0.5			<0.5	<1		
MW-07	35.76	2138.08	04/21/98	05/01/98	Unfiltered				<0.5			<0.5	<0.5		
MW-07	43.76	2130.08	10/13/98	10/21/98	Unfiltered				<0.5			<0.5	<0.5		
MW-07	50.02	2123.82	04/05/99	04/12/99	Unfiltered				<0.5			<2	<2		

Consolidation Data Summary Table - Groundwater
Beaumont Site 1

	Water Level Data					Volatile Organics										
Sample Location	Depth to Water (feet below ground surface)	Groundwater Elevation (feet above mean sea level)	Elevation Date	Sample Date	Filter Status	Benzene -ug/L	Chlorobromomethane -ug/L	Chlorodibromomethane -ug/L	Carbon disulfide -ug/L	2-Chloroethylvinylether -ug/L	Chlorobenzene -ug/L	2-Chlorotoluene -ug/L	4-Chlorotoluene -ug/L	Chloroethane -ug/L	Chloromethane -ug/L	Carbon tetrachloride -ug/L
MW-05				03/02/93	Unfiltered											
MW-05	5.28	2113.43	04/11/94	04/15/94	Unfiltered											
MW-05	9.50	2109.21	04/14/97	04/17/97	Unfiltered			<0.5		<1	<0.5			<1	<1	1.3
MW-05	11.98	2106.73	10/20/97	10/24/97	Unfiltered			<0.5		<1	<0.5			<1	<1	2.3
MW-05	7.40	2111.31	04/21/98	04/29/98	Unfiltered			<0.5		<0.5	<0.5			<0.5	<0.5	5.2
MW-05	5.70	2113.01	10/13/98	10/18/98	Unfiltered			<0.5		<0.5	<0.5			<0.5	<0.5	<0.5
MW-05	6.05	2112.66	04/06/99	04/15/99	Unfiltered			<0.5		<5	<0.5			<2	<2	<0.5
MW-05	9.13	2109.58	10/25/99	10/27/99	Unfiltered			<0.5		<5	<0.5			<2	<2	0.8
MW-05	11.43	2107.28	05/04/00	05/08/00	Unfiltered			<2.5		<25	<2.5			<10	<10	<2.5
MW-05	14.32	2104.39	12/04/00	12/06/00	Unfiltered			<5			<2.5			<5	<5	<2.5
MW-05	17.82	2100.89	10/31/01	11/06/01	Unfiltered			<2			<1			<2	<2	<1
MW-05	19.91	2098.80	05/20/02	05/22/02	Unfiltered											<0.5
MW-05	19.91	2098.80	05/20/02	05/29/02	Unfiltered											
MW-05	23.49	2097.91	07/11/03	07/30/03	Unfiltered	<0.29	<0.37	<0.29	<0.28		<0.19	<0.67	<0.16	<0.46	<0.43	<0.4
MW-05	26.25	2095.15	06/17/04	07/02/04	Unfiltered	<0.29	<0.37	<0.29	<0.28		<0.19	<0.67	<0.16	<0.46	<0.43	<0.4
MW-05	14.80	2106.60	06/01/05	06/27/05	Unfiltered	<0.26	<0.68	<0.45	<1.0		<0.36	<0.24	<0.30	<0.52	<1.8	<0.42
MW-05	13.8	2107.599	05/30/06	06/12/06	Unfiltered	<0.26	<0.68	<0.45	<1.0		<0.36	<0.24	<0.30	<0.52	<1.8	<0.42
MW-06	30.89	2088.22	10/29/92	10/23/92	Unfiltered											
MW-06				03/11/93	Unfiltered											
MW-06	0.00	0.00	06/16/95	06/20/95	Unfiltered			<1		<2 U	<2			<2	<2	<0.5
MW-06	6.36	2112.75	04/19/96	04/27/96	Unfiltered			<0.5			<0.5			<0.5	<0.5	<0.5
MW-06	9.06	2110.05	10/21/96	10/30/96	Unfiltered			<0.5		<1	<0.5			<1	<1	<0.5
MW-06	21.88	2097.23	05/20/02	05/23/02	Unfiltered	<0.18	<0.49	<0.21	<0.48		<0.16	<0.14	<0.22	<0.36	<0.19	<0.25
MW-06	26.50	2095.26	07/11/03	07/25/03	Unfiltered	<0.29	<0.37	<0.29	<0.28		<0.19	<0.67	<0.16	<0.46	<0.43	<0.4
MW-06	29.22	2092.54	06/17/04	07/02/04	Unfiltered	<0.29	<0.37	<0.29	<0.28		<0.19	<0.67	<0.16	<0.46	<0.43	<0.4
MW-06	15.63	2106.129	05/30/06	06/12/06	Unfiltered	<0.26	<0.68	<0.45	<1.0		<0.36	<0.24	<0.30	<0.52	<1.8	<0.42
MW-07	48.70	2125.14	04/19/96	04/25/96	Unfiltered			<0.5			<0.5			<0.5	<0.5	<0.5
MW-07	53.92	2119.92	10/21/96	10/25/96	Unfiltered			<0.5		<1	<0.5			<1	<1	<0.5
MW-07	56.12	2117.72	04/14/97	04/22/97	Unfiltered			<0.5		<1	<0.5			<1	<1	<0.5
MW-07	59.78	2114.06	10/20/97	10/23/97	Unfiltered			<0.5		<1	<0.5			<1	<1	<0.5
MW-07	35.76	2138.08	04/21/98	05/01/98	Unfiltered			<0.5		<0.5	<0.5			<0.5	<0.5	<0.5
MW-07	43.76	2130.08	10/13/98	10/21/98	Unfiltered			<0.5		<0.5	<0.5			<0.5	<0.5	<0.5
MW-07	50.02	2123.82	04/05/99	04/12/99	Unfiltered			<0.5		<5	<0.5			<2	<2	<0.5

Consolidation Data Summary Table - Groundwater
Beaumont Site 1

	Water Level Data					Volatile Organics										
Sample Location	Depth to Water (feet below ground surface)	Groundwater Elevation (feet above mean sea level)	Elevation Date	Sample Date	Filter Status	Chloroform -ug/L	1,2-Dibromo-3-chloropropane -ug/L	Dibromomethane -ug/L	1,1-Dichloroethane -ug/L	1,2-Dichloroethane -ug/L	1,2-Dichlorobenzene -ug/L	1,3-Dichlorobenzene -ug/L	1,4-Dichlorobenzene -ug/L	1,1-Dichloroethene -ug/L	cis-1,2-Dichloroethene -ug/L	trans-1,2-Dichloroethene -ug/L
MW-05				03/02/93	Unfiltered		<2.6	<0.46	2.5	1.4	<0.29	<0.27	<0.28	99	<0.56	<0.6
MW-05	5.28	2113.43	04/11/94	04/15/94	Unfiltered		<2.6	<0.46	1.3	1.4	<0.29	<0.27	<0.28	72	<0.56	<0.6
MW-05	9.50	2109.21	04/14/97	04/17/97	Unfiltered	2.1	<2.6	<0.46	<0.4	<0.35	<0.29	<0.27	<0.28	1.2	<0.56	<0.6
MW-05	11.98	2106.73	10/20/97	10/24/97	Unfiltered	3.8	<2.6	<0.46	<0.4	<0.35	<0.29	<0.27	<0.28	7.1	<0.56	<0.6
MW-05	7.40	2111.31	04/21/98	04/29/98	Unfiltered	6.7	<2.6	<0.46	2.1	1.2	<0.29	<0.27	<0.28	110	<0.56	<0.6
MW-05	5.70	2113.01	10/13/98	10/18/98	Unfiltered	6.5	<2.6	<0.46	2.1	1.3	<0.29	<0.27	<0.28	49	<0.56	<0.6
MW-05	6.05	2112.66	04/06/99	04/15/99	Unfiltered	4.2	<2.6	<0.46	<0.4	<0.35	<0.29	<0.27	<0.28	1.9	<0.56	<0.6
MW-05	9.13	2109.58	10/25/99	10/27/99	Unfiltered	3	<2.6	<0.46	<0.4	<0.35	<0.29	<0.27	<0.28	1.3	<0.56	<0.6
MW-05	11.43	2107.28	05/04/00	05/08/00	Unfiltered	5.6	<2.6	<0.46	2.0	1.0	<0.29	<0.27	<0.28	90	<0.56	<0.6
MW-05	14.32	2104.39	12/04/00	12/06/00	Unfiltered	3.3	<2.6	<0.46	16	25	<0.29	<0.27	<0.28	370	2.2	<0.6
MW-05	17.82	2100.89	10/31/01	11/06/01	Unfiltered	3	<2.6	<0.46	13	17	<0.29	<0.27	<0.28	200	1.6	<0.6
MW-05	19.91	2098.80	05/20/02	05/22/02	Unfiltered	4.4	<2.6	<0.46	1.2	<0.35	<0.29	<0.27	<0.28	61	<0.56	<0.6
MW-05	19.91	2098.80	05/20/02	05/29/02	Unfiltered		<2.6	<0.46	<0.4	<0.35	<0.29	<0.27	<0.28	4.5	<0.56	<0.6
MW-05	23.49	2097.91	07/11/03	07/30/03	Unfiltered	4.2	<2.6	<0.46	<0.4	<0.35	<0.29	<0.27	<0.28	7.7	<0.56	<0.6
MW-05	26.25	2095.15	06/17/04	07/02/04	Unfiltered	<0.45	<2.6	<0.46	170	130	<0.29	<0.27	<0.28	7100	47	3.5
MW-05	14.80	2106.60	06/01/05	06/27/05	Unfiltered	2.0	<2.6	<0.46	1.2	1.2	<0.29	<0.27	<0.28	34	<0.56	<0.6
MW-05	13.8	2107.599	05/30/06	06/12/06	Unfiltered	1.9	<2.6	<0.46	2.4	2.0	<0.29	<0.27	<0.28	150	1.1	<0.6
MW-06	30.89	2088.22	10/29/92	10/23/92	Unfiltered		<2.6	<0.46	2.3	<0.35	<0.29	<0.27	<0.28	21	<0.56	<0.6
MW-06				03/11/93	Unfiltered		<2.6	<0.46	1.1	<0.35	<0.29	<0.27	<0.28	48	<0.56	<0.6
MW-06	0.00	0.00	06/16/95	06/20/95	Unfiltered	<1	<2.6	<0.46	1.3	0.70	<0.29	<0.27	<0.28	50	<0.56	<0.6
MW-06	6.36	2112.75	04/19/96	04/27/96	Unfiltered	<0.5	<2.6	<0.46	2.6	<0.35	<0.29	<0.27	<0.28	23	<0.56	<0.6
MW-06	9.06	2110.05	10/21/96	10/30/96	Unfiltered	<0.5	<2.6	<0.46	<0.4	<0.35	<0.29	<0.27	<0.28	3.2	<0.56	<0.6
MW-06	21.88	2097.23	05/20/02	05/23/02	Unfiltered	<0.3	<2.6	<0.46	<0.4	<0.35	<0.29	<0.27	<0.28	2.8	<0.56	<0.6
MW-06	26.50	2095.26	07/11/03	07/25/03	Unfiltered	<0.45	<2.6	<0.46	3.6	4.3	<0.29	<0.27	<0.28	320 Bk	1.5	<0.6
MW-06	29.22	2092.54	06/17/04	07/02/04	Unfiltered	<0.45	<2.6	<0.46	<0.4	<0.35	<0.29	<0.27	<0.28	3.3	<0.56	<0.6
MW-06	15.63	2106.129	05/30/06	06/12/06	Unfiltered	1.0	<2.6	<0.46	<0.4	<0.35	<0.29	<0.27	<0.28	3.9 Bk	<0.56	<0.6
MW-07	48.70	2125.14	04/19/96	04/25/96	Unfiltered	<0.5			1.6	1.4	<0.5	<0.5	<0.5	74	<0.5	<0.5
MW-07	53.92	2119.92	10/21/96	10/25/96	Unfiltered	<0.5			<0.5	<0.5	<0.5	<0.5	<0.5	83		<0.5
MW-07	56.12	2117.72	04/14/97	04/22/97	Unfiltered	<0.5			<0.5	3.2	<0.5	<0.5	<0.5	72		<0.5
MW-07	59.78	2114.06	10/20/97	10/23/97	Unfiltered	<0.5			1.1	<0.5	<0.5	<0.5	<0.5	88.9		<0.5
MW-07	35.76	2138.08	04/21/98	05/01/98	Unfiltered	<0.5			5.5	4.3	<0.5	<0.5	<0.5	96.7		<0.5
MW-07	43.76	2130.08	10/13/98	10/21/98	Unfiltered	<0.5			2.5	<0.5	<0.5	<0.5	<0.5	93.6		<0.5
MW-07	50.02	2123.82	04/05/99	04/12/99	Unfiltered	<0.5			<0.5	<0.5	<1	<1	<1	59	<0.5	

Consolidation Data Summary Table - Groundwater
Beaumont Site 1

	Water Level Data					Volatile Organics											
Sample Location	Depth to Water (feet below ground surface)	Groundwater Elevation (feet above mean sea level)	Elevation Date	Sample Date	Filter Status	1,2-Dichloroethene -ug/L	1,1-Dichloropropene -ug/L	cis-1,3-Dichloropropene -ug/L	trans-1,3-Dichloropropene -ug/L	1,2-Dichloropropane -ug/L	1,3-Dichloropropane -ug/L	2,2-Dichloropropane -ug/L	1,2-Dibromoethane -ug/L	Dichlorodifluoromethane -ug/L	Dichloromethane -ug/L	Ethylbenzene -ug/L	Hexachlorobutadiene -ug/L
MW-05				03/02/93	Unfiltered		<0.55	<0.44	<0.3	<0.4	<0.35	<0.39	<0.51	<0.47	<1.7	<0.19	
MW-05	5.28	2113.43	04/11/94	04/15/94	Unfiltered		<0.55	<0.44	<0.3	<0.4	<0.35	<0.39	<0.51	<0.47	<1.7	<0.19	
MW-05	9.50	2109.21	04/14/97	04/17/97	Unfiltered		<0.55	<0.44	<0.3	<0.4	<0.35	<0.39	<0.51	<0.47	<1.7	<0.19	
MW-05	11.98	2106.73	10/20/97	10/24/97	Unfiltered		<0.55	<0.44	<0.3	<0.4	<0.35	<0.39	<0.51	<0.47	<1.7	<0.19	
MW-05	7.40	2111.31	04/21/98	04/29/98	Unfiltered		<0.55	<0.44	<0.3	<0.4	<0.35	<0.39	<0.51	<0.47	<1.7	<0.19	
MW-05	5.70	2113.01	10/13/98	10/18/98	Unfiltered		<0.55	<0.44	<0.3	<0.4	<0.35	<0.39	<0.51	<0.47	<1.7	<0.19	
MW-05	6.05	2112.66	04/06/99	04/15/99	Unfiltered		<0.55	<0.44	<0.3	<0.4	<0.35	<0.39	<0.51	<0.47	<1.7	<0.19	
MW-05	9.13	2109.58	10/25/99	10/27/99	Unfiltered		<0.55	<0.44	<0.3	<0.4	<0.35	<0.39	<0.51	<0.47	<1.7	<0.19	
MW-05	11.43	2107.28	05/04/00	05/08/00	Unfiltered		<0.55	<0.44	<0.3	<0.4	<0.35	<0.39	<0.51	<0.47	<1.7	<0.19	
MW-05	14.32	2104.39	12/04/00	12/06/00	Unfiltered		<0.55	<0.44	<0.3	<0.4	<0.35	<0.39	<0.51	<0.47	<1.7	<0.19	
MW-05	17.82	2100.89	10/31/01	11/06/01	Unfiltered		<0.55	<0.44	<0.3	<0.4	<0.35	<0.39	<0.51	<0.47	<1.7	<0.19	
MW-05	19.91	2098.80	05/20/02	05/22/02	Unfiltered		<0.55	<0.44	<0.3	<0.4	<0.35	<0.39	<0.51	<0.47	<1.7	<0.19	
MW-05	19.91	2098.80	05/20/02	05/29/02	Unfiltered		<0.55	<0.44	<0.3	<0.4	<0.35	<0.39	<0.51	<0.47	<1.7	<0.19	
MW-05	23.49	2097.91	07/11/03	07/30/03	Unfiltered		<0.55	<0.44	<0.3	<0.4	<0.35	<0.39	<0.51	<0.47	<1.7	<0.19	
MW-05	26.25	2095.15	06/17/04	07/02/04	Unfiltered		<0.55	<0.44	<0.3	<0.4	<0.35	<0.39	<0.51	<0.47	<1.7	<0.19	
MW-05	14.80	2106.60	06/01/05	06/27/05	Unfiltered		<0.55	<0.44	<0.3	<0.4	<0.35	<0.39	<0.51	<0.47	<1.7	<0.19	
MW-05	13.8	2107.599	05/30/06	06/12/06	Unfiltered		<0.55	<0.44	<0.3	<0.4	<0.35	<0.39	<0.51	<0.47	<1.7	<0.19	
MW-06	30.89	2088.22	10/29/92	10/23/92	Unfiltered		<0.55	<0.44	<0.3	<0.4	<0.35	<0.39	<0.51	<0.47	<1.7	<0.19	
MW-06				03/11/93	Unfiltered		<0.55	<0.44	<0.3	<0.4	<0.35	<0.39	<0.51	<0.47	<1.7	<0.19	
MW-06	0.00	0.00	06/16/95	06/20/95	Unfiltered		<0.55	<0.44	<0.3	<0.4	<0.35	<0.39	<0.51	<0.47	<1.7	<0.19	
MW-06	6.36	2112.75	04/19/96	04/27/96	Unfiltered		<0.55	<0.44	<0.3	<0.4	<0.35	<0.39	<0.51	<0.47	<1.7	<0.19	
MW-06	9.06	2110.05	10/21/96	10/30/96	Unfiltered		<0.55	<0.44	<0.3	<0.4	<0.35	<0.39	<0.51	<0.47	<1.7	<0.19	
MW-06	21.88	2097.23	05/20/02	05/23/02	Unfiltered		<0.55	<0.44	<0.3	<0.4	<0.35	<0.39	<0.51	<0.47	<1.7	<0.19	
MW-06	26.50	2095.26	07/11/03	07/25/03	Unfiltered		<0.55	<0.44	<0.3	<0.4	<0.35	<0.39	<0.51	<0.47	<1.7	<0.19	
MW-06	29.22	2092.54	06/17/04	07/02/04	Unfiltered		<0.55	<0.44	<0.3	<0.4	<0.35	<0.39	<0.51	<0.47	<1.7	<0.19	
MW-06	15.63	2106.129	05/30/06	06/12/06	Unfiltered		<0.55	<0.44	<0.3	<0.4	<0.35	<0.39	<0.51	<0.47	<1.7	<0.19	
MW-07	48.70	2125.14	04/19/96	04/25/96	Unfiltered			<0.5	<0.5	<0.5					<2		
MW-07	53.92	2119.92	10/21/96	10/25/96	Unfiltered			<0.5	<0.5	<0.5				<0.5	<2		
MW-07	56.12	2117.72	04/14/97	04/22/97	Unfiltered			<0.5	<0.5	<0.5				<0.5	<2		
MW-07	59.78	2114.06	10/20/97	10/23/97	Unfiltered			<0.5	<0.5	<0.5				<0.5	<2		
MW-07	35.76	2138.08	04/21/98	05/01/98	Unfiltered			<0.5	<0.5	<0.5				<0.5	<0.5		
MW-07	43.76	2130.08	10/13/98	10/21/98	Unfiltered			<0.5	<0.5	<0.5				<0.5	<0.5		
MW-07	50.02	2123.82	04/05/99	04/12/99	Unfiltered	<0.5		<0.5	<0.5	<0.5				<2	<2		

Consolidation Data Summary Table - Groundwater
Beaumont Site 1

	Water Level Data					Volatile Organics												
Sample Location	Depth to Water (feet below ground surface)	Groundwater Elevation (feet above mean sea level)	Elevation Date	Sample Date	Filter Status	2-Hexanone -ug/L	4-Isopropyltoluene -ug/L	Isopropylbenzene -ug/L	4-Methyl-2-pentanone -ug/L	Methyl tert-butyl ether -ug/L	Naphthalene -ug/L	N-Butylbenzene -ug/L	n-Propylbenzene -ug/L	Styrene -ug/L	Toluene -ug/L	1,1,1,2-Tetrachloroethane -ug/L	1,1,1-Trichloroethane -ug/L	1,1,2-Trichloroethane -ug/L
MW-05				03/02/93	Unfiltered	<2.5	<0.17	<0.17	<2.6	<0.28	<0.56	<0.34	<0.24	<0.14	<0.35	<0.45	2.3	<0.42
MW-05	5.28	2113.43	04/11/94	04/15/94	Unfiltered	<2.5	<0.17	<0.17	<2.6	<0.28	<0.56	<0.34	<0.24	<0.14	<0.35	<0.45	1.2	<0.42
MW-05	9.50	2109.21	04/14/97	04/17/97	Unfiltered	<2.5	<0.17	<0.17	<2.6	<0.28	<0.56	<0.34	<0.24	<0.14	<0.35	<0.45	<0.46	<0.42
MW-05	11.98	2106.73	10/20/97	10/24/97	Unfiltered	<2.5	<0.17	<0.17	<2.6	<0.28	<0.56	<0.34	<0.24	<0.14	<0.35	<0.45	1.3	<0.42
MW-05	7.40	2111.31	04/21/98	04/29/98	Unfiltered	<2.5	<0.17	<0.17	<2.6	<0.28	<0.56	<0.34	<0.24	<0.14	<0.35	<0.45	1.6	<0.42
MW-05	5.70	2113.01	10/13/98	10/18/98	Unfiltered	<2.5	<0.17	<0.17	<2.6	<0.28	<0.56	<0.34	<0.24	<0.14	<0.35	<0.45	1.4	<0.42
MW-05	6.05	2112.66	04/06/99	04/15/99	Unfiltered	<2.5	<0.17	<0.17	<2.6	<0.28	<0.56	<0.34	<0.24	<0.14	<0.35	<0.45	<0.46	<0.42
MW-05	9.13	2109.58	10/25/99	10/27/99	Unfiltered	<2.5	<0.17	<0.17	<2.6	<0.28	<0.56	<0.34	<0.24	<0.14	<0.35	<0.45	<0.46	<0.42
MW-05	11.43	2107.28	05/04/00	05/08/00	Unfiltered	<2.5	<0.17	<0.17	<2.6	<0.28	<0.56	<0.34	<0.24	<0.14	<0.35	<0.45	1.6	<0.42
MW-05	14.32	2104.39	12/04/00	12/06/00	Unfiltered	<2.5	<0.17	<0.17	<2.6	<0.28	<0.56	<0.34	<0.24	<0.14	<0.35	<0.45	3.4	1.8
MW-05	17.82	2100.89	10/31/01	11/06/01	Unfiltered	<2.5	<0.17	<0.17	<2.6	<0.28	<0.56	<0.34	<0.24	<0.14	<0.35	<0.45	1.6	1.3
MW-05	19.91	2098.80	05/20/02	05/22/02	Unfiltered	<2.5	<0.17	<0.17	<2.6	<0.28	<0.56	<0.34	<0.24	<0.14	<0.35	<0.45	1.6	<0.42
MW-05	19.91	2098.80	05/20/02	05/29/02	Unfiltered	<2.5	<0.17	<0.17	<2.6	<0.28	<0.56	<0.34	<0.24	<0.14	<0.35	<0.45	<0.46	<0.42
MW-05	23.49	2097.91	07/11/03	07/30/03	Unfiltered	<2.5	<0.17	<0.17	<2.6	<0.28	<0.56	<0.34	<0.24	<0.14	<0.35	<0.45	1.8	<0.42
MW-05	26.25	2095.15	06/17/04	07/02/04	Unfiltered	<2.5	<0.17	<0.17	<2.6	<0.28	<0.56	1.6	<0.24	<0.14	<0.35	<0.45	23	16
MW-05	14.80	2106.60	06/01/05	06/27/05	Unfiltered	<2.5	<0.17	<0.17	<2.6	<0.28	<0.56	<0.34	<0.24	<0.14	<0.35	<0.45	<0.46	<0.42
MW-05	13.8	2107.599	05/30/06	06/12/06	Unfiltered	<2.5	<0.17	<0.17	<2.6	<0.28	<0.56	<0.34	<0.24	<0.14	<0.35	<0.45	2.2	<0.42
MW-06	30.89	2088.22	10/29/92	10/23/92	Unfiltered	<2.5	<0.17	<0.17	<2.6	<0.28	<0.56	<0.34	<0.24	<0.14	<0.35	<0.45	<0.46	<0.42
MW-06				03/11/93	Unfiltered	<2.5	<0.17	<0.17	<2.6	<0.28	<0.56	<0.34	<0.24	<0.14	<0.35	<0.45	<0.46	<0.42
MW-06	0.00	0.00	06/16/95	06/20/95	Unfiltered	<2.5	<0.17	<0.17	<2.6	<0.28	<0.56	<0.34	<0.24	<0.14	<0.35	<0.45	<0.46	<0.42
MW-06	6.36	2112.75	04/19/96	04/27/96	Unfiltered	<2.5	<0.17	<0.17	<2.6	<0.28	<0.56	<0.34	<0.24	<0.14	<0.35	<0.45	<0.46	<0.42
MW-06	9.06	2110.05	10/21/96	10/30/96	Unfiltered	<2.5	<0.17	<0.17	<2.6	<0.28	<0.56	<0.34	<0.24	<0.14	<0.35	<0.45	<0.46	<0.42
MW-06	21.88	2097.23	05/20/02	05/23/02	Unfiltered	<2.5	<0.17	<0.17	<2.6	<0.28	<0.56	<0.34	<0.24	<0.14	<0.35	<0.45	<0.46	<0.42
MW-06	26.50	2095.26	07/11/03	07/25/03	Unfiltered	<2.5	<0.17	<0.17	<2.6	<0.28	<0.56	<0.34	<0.24	<0.14	<0.35	<0.45	1.7	1.0
MW-06	29.22	2092.54	06/17/04	07/02/04	Unfiltered	<2.5	<0.17	<0.17	<2.6	<0.28	<0.56	<0.34	<0.24	<0.14	<0.35	<0.45	<0.46	<0.42
MW-06	15.63	2106.129	05/30/06	06/12/06	Unfiltered	<2.5	<0.17	<0.17	<2.6	<0.28	<0.56	<0.34	<0.24	<0.14	<0.35	<0.45	<0.46	<0.42
MW-07	48.70	2125.14	04/19/96	04/25/96	Unfiltered												7.3	<0.5
MW-07	53.92	2119.92	10/21/96	10/25/96	Unfiltered												7	<0.5
MW-07	56.12	2117.72	04/14/97	04/22/97	Unfiltered												6.2	<0.5
MW-07	59.78	2114.06	10/20/97	10/23/97	Unfiltered												3.6	<0.5
MW-07	35.76	2138.08	04/21/98	05/01/98	Unfiltered												7.2	<0.5
MW-07	43.76	2130.08	10/13/98	10/21/98	Unfiltered												4.8	<0.5
MW-07	50.02	2123.82	04/05/99	04/12/99	Unfiltered												5	<0.5

Consolidation Data Summary Table - Groundwater
Beaumont Site 1

Sample Location	Water Level Data			Sample Date	Filter Status	Volatile Organics													
	Depth to Water (feet below ground surface)	Groundwater Elevation (feet above mean sea level)	Elevation Date			1,2,3-Trichlorobenzene -ug/L	1,2,4-Trichlorobenzene -ug/L	Trichloroethene -ug/L	1,2,3-Trichloropropane -ug/L	Trichlorofluoromethane -ug/L	1,1,2-Trichlorotrifluoroethane -ug/L	1,2,4-Trimethylbenzene -ug/L	1,3,5-Trimethylbenzene -ug/L	1,1,2,2-Tetrachloroethane -ug/L	Tetrachloroethene -ug/L	Vinyl acetate -ug/L	Vinyl chloride -ug/L	m,p-Xylenes -ug/L	o-Xylene -ug/L
MW-05				03/02/93	Unfiltered	<0.4	<0.28	100	<2	<0.27		<0.22	<0.11	<0.19	<0.2	<3.6	<0.35	<0.17	<0.16
MW-05	5.28	2113.43	04/11/94	04/15/94	Unfiltered	<0.4	<0.28	54	<810	<0.27	<0.7	<0.22	<0.11	<0.19	<0.2	<3.6	<0.35	<0.17	<0.16
MW-05	9.50	2109.21	04/14/97	04/17/97	Unfiltered	<0.4	<0.28	3.1 Bk	<2	<0.27	<0.7	<0.22	<0.11	<0.19	<0.2	<3.6	<0.35	<0.17	<0.16
MW-05	11.98	2106.73	10/20/97	10/24/97	Unfiltered	<0.4	<0.28	7.4 Bk	<810	<0.27	<0.7	<0.22	<0.11	<0.19	<0.2	<3.6	<0.35	<0.17	<0.16
MW-05	7.40	2111.31	04/21/98	04/29/98	Unfiltered	<0.4	<0.28	96	<810	<0.27	<0.7	<0.22	<0.11	<0.19	<0.2	<3.6	<0.35	<0.17	<0.16
MW-05	5.70	2113.01	10/13/98	10/18/98	Unfiltered	<0.4	<0.28	81	<810	<0.27	<0.7	<0.22	<0.11	<0.19	<0.2	<3.6	<0.35	<0.17	<0.16
MW-05	6.05	2112.66	04/06/99	04/15/99	Unfiltered	<0.4	<0.28	<0.48	<810	<0.27	<0.7	<0.22	<0.11	<0.19	<0.2	<3.6	<0.35	<0.17	<0.16
MW-05	9.13	2109.58	10/25/99	10/27/99	Unfiltered	<0.4	<0.28	3.7 Bk	<810	<0.27	<0.7	<0.22	<0.11	<0.19	<0.2	<3.6	<0.35	<0.17	<0.16
MW-05	11.43	2107.28	05/04/00	05/08/00	Unfiltered	<0.4	<0.28	91	<810	<0.27	<0.7	<0.22	<0.11	<0.19	<0.2	<3.6	<0.35	<0.17	<0.16
MW-05	14.32	2104.39	12/04/00	12/06/00	Unfiltered	<0.4	<0.28	330	<2	<0.27		<0.22	<0.11	<0.19	1.3	<3.6	<0.35	<0.17	<0.16
MW-05	17.82	2100.89	10/31/01	11/06/01	Unfiltered	<0.4	<0.28	170 Jc	<810	<0.27	<0.7	<0.22	<0.11	<0.19	<0.2	<3.6	<0.35	<0.17	<0.16
MW-05	19.91	2098.80	05/20/02	05/22/02	Unfiltered	<0.4	<0.28	61	<2	<0.27		<0.22	<0.11	<0.19	<0.2	<3.6	<0.35	<0.17	<0.16
MW-05	19.91	2098.80	05/20/02	05/29/02	Unfiltered	<0.4	<0.28	11	<2	<0.27	<0.7	<0.22	<0.11	<0.19	<0.2	<3.6	<0.35	<0.17	<0.16
MW-05	23.49	2097.91	07/11/03	07/30/03	Unfiltered	<0.4	<0.28	7.3	<2	<0.27		<0.22	<0.11	<0.19	<0.2	<3.6	<0.35	<0.17	<0.16
MW-05	26.25	2095.15	06/17/04	07/02/04	Unfiltered	1.9	1.7	1300 Bk	<2	<0.27	<0.7	<0.22	<0.11	<0.19	3.7	<3.6	0.57	<0.17	<0.16
MW-05	14.80	2106.60	06/01/05	06/27/05	Unfiltered	<0.4	<0.28	8.0 Bk	<810	<0.27	<0.7	<0.22	<0.11	<0.19	<0.2	<3.6	<0.35	<0.17	<0.16
MW-05	13.8	2107.599	05/30/06	06/12/06	Unfiltered	<0.4	<0.28	110	<2	<0.27	<0.7	<0.22	<0.11	<0.19	<0.2	<3.6	<0.35	<0.17	<0.16
MW-06	30.89	2088.22	10/29/92	10/23/92	Unfiltered	<0.4	<0.28	9.4	<810	<0.27	<0.7	<0.22	<0.11	<0.19	<0.2	<3.6	<0.35	<0.17	<0.16
MW-06				03/11/93	Unfiltered	<0.4	<0.28	43	<810	<0.27	<0.7	<0.22	<0.11	<0.19	<0.2	<3.6	<0.35	<0.17	<0.16
MW-06	0.00	0.00	06/16/95	06/20/95	Unfiltered	<0.4	<0.28	43	<2	<0.27		<0.22	<0.11	<0.19	<0.2	<3.6	<0.35	<0.17	<0.16
MW-06	6.36	2112.75	04/19/96	04/27/96	Unfiltered	<0.4	<0.28	9.4	<2	<0.27		<0.22	<0.11	<0.19	<0.2	<3.6	<0.35	<0.17	<0.16
MW-06	9.06	2110.05	10/21/96	10/30/96	Unfiltered	<0.4	<0.28	2.0	<810	<0.27	<0.7	<0.22	<0.11	<0.19	<0.2	<3.6	<0.35	<0.17	<0.16
MW-06	21.88	2097.23	05/20/02	05/23/02	Unfiltered	<0.4	<0.28	1.1	<810	<0.27	<0.7	<0.22	<0.11	<0.19	<0.2	<3.6	<0.35	<0.17	<0.16
MW-06	26.50	2095.26	07/11/03	07/25/03	Unfiltered	<0.4	<0.28	160	<810	<0.27	<0.7	<0.22	<0.11	<0.19	<0.2	<3.6	<0.35	<0.17	<0.16
MW-06	29.22	2092.54	06/17/04	07/02/04	Unfiltered	<0.4	<0.28	1.1	<2	<0.27		<0.22	<0.11	<0.19	<0.2	<3.6	<0.35	<0.17	<0.16
MW-06	15.63	2106.129	05/30/06	06/12/06	Unfiltered	<0.4	<0.28	7.1 Bk	<810	<0.27	<0.7	<0.22	<0.11	<0.19	<0.2	<3.6	<0.35	<0.17	<0.16
MW-07	48.70	2125.14	04/19/96	04/25/96	Unfiltered			69		<0.5	<0.5			<0.5	<0.5		<0.5		
MW-07	53.92	2119.92	10/21/96	10/25/96	Unfiltered			116		<0.5				<0.5	<0.5		<0.5		
MW-07	56.12	2117.72	04/14/97	04/22/97	Unfiltered			86.7		<0.5				<0.5	<0.5		<0.5		
MW-07	59.78	2114.06	10/20/97	10/23/97	Unfiltered			86.3		<0.5				<0.5	<0.5		<0.5		
MW-07	35.76	2138.08	04/21/98	05/01/98	Unfiltered			92		<0.5				<0.5	<0.5		<0.5		
MW-07	43.76	2130.08	10/13/98	10/21/98	Unfiltered			77.1		<0.5				<0.5	<0.5		<0.5		
MW-07	50.02	2123.82	04/05/99	04/12/99	Unfiltered			55		<2				<0.5	<0.5		<0.5		

Consolidation Data Summary Table - Groundwater
Beaumont Site 1

	Water Level Data					Volatile Organics									
Sample Location	Depth to Water (feet below ground surface)	Groundwater Elevation (feet above mean sea level)	Elevation Date	Sample Date	Filter Status	1,4-Dioxane -ug/L	N-Nitrosodimethylamine -ng/L	Acetone -ug/L	Bromodichloromethane -ug/L	2-Butanone (MEK) -ug/L	Bromobenzene -ug/L	Bromomethane -ug/L	Bromoform -ug/L	sec-Butylbenzene -ug/L	tert-Butylbenzene -ug/L
MW-07	55.55	2118.29	10/25/99	11/01/99	Unfiltered				ND			ND	ND		
MW-07	59.50	2114.34	05/04/00	05/09/00	Unfiltered				<0.5			<2	<2		
MW-07	63.38	2110.46	12/04/00	12/08/00	Unfiltered				<1			<1	<1		
MW-07	68.92	2104.92	10/31/01	11/02/01	Unfiltered				<1			<1	<1		
MW-07	72.13	2101.71	05/20/02	05/21/02	Unfiltered	<0.5									
MW-07	79.27	2097.25	06/17/04	07/15/04	Unfiltered	<1.1		<3.6	<0.33	<1.7	<0.26	<0.9	<0.87	<0.11	<0.23
MW-07	60.03	2116.485	05/31/06	07/06/06	Unfiltered	<0.40		<6.1	<0.27	<4.2	<0.47	<2.9	<0.62	<0.21	<0.17
MW-08	8.08	2079.71	10/21/96	10/23/96	Unfiltered				1			<0.5	<1		
MW-08	14.41	2073.38	05/20/02	05/17/02	Unfiltered	<0.5		<9.5	<0.26	<2.8	<0.15	<0.46	<0.23	<0.29	<0.25
MW-08	16.29	2074.24	07/10/03	07/22/03	Unfiltered	<1.1		<3.6	<0.33	<1.7	<0.26	<0.9	<0.87	<0.11	<0.23
MW-08	17.78	2072.75	06/18/04	06/29/04	Unfiltered	<1.1		<3.6	<0.33	<1.7	<0.26	<0.9	<0.87	<0.11	<0.23
MW-08	11.58	2078.95	06/02/05	06/22/05	Unfiltered	<1.1		<6.1	<0.27	<4.2	<0.47	<2.9	<0.62	<0.21	<0.17
MW-08	10.03	2080.5	05/31/06	06/07/06	Unfiltered	<0.40		<6.1	<0.27	<4.2	<0.47	<2.9	<0.62	<0.21	<0.17
MW-09	1.32	2085.00	05/20/02	05/17/02	Unfiltered	5		<9.5	<0.26	<2.8	<0.15	<0.46	<0.23	<0.29	<0.25
MW-09	3.30	2085.86	07/10/03	07/22/03	Unfiltered	3.9		<3.6	<0.33	<1.7	<0.26	<0.9	<0.87	<0.11	<0.23
MW-09	6.28	2082.88	06/18/04	06/29/04	Unfiltered	3.7 Jb		<3.6	<0.33	<1.7	<0.26	<0.9	<0.87	<0.11	<0.23
MW-09	0	2089.162	05/31/06	06/07/06	Unfiltered	4.5		<6.1	<0.27	<4.2	<0.47	<2.9	<0.62	<0.21	<0.17
MW-10				03/05/93	Unfiltered										
MW-10				03/19/93	Unfiltered										
MW-10	42.22	2134.50	12/05/95	12/15/95	Unfiltered				<1			<5	<2		
MW-10	46.83	2129.89	04/19/96	04/25/96	Unfiltered				<0.5			<0.5	<0.5		
MW-10	52.29	2124.43	10/21/96	10/25/96	Unfiltered				<0.5			<0.5	<1		
MW-10	55.92	2120.80	04/14/97	04/21/97	Unfiltered				<0.5			<0.5	<1		
MW-10	59.14	2117.58	10/22/97	10/23/97	Unfiltered				<0.5			<0.5	<1		
MW-10	54.00	2122.72	04/21/98	04/23/98	Unfiltered				<0.5			<0.5	<0.5		
MW-10	45.74	2130.98	10/13/98	10/15/98	Unfiltered				<0.5			<0.5	<0.5		
MW-10	49.04	2127.68	04/08/99	04/13/99	Unfiltered				<0.5			<2	<2		
MW-10	54.15	2122.57	10/26/99	11/01/99	Unfiltered				ND			ND	ND		
MW-10	62.68	2114.04	12/04/00	12/08/00	Unfiltered				<1			<1	<1		
MW-10	68.55	2108.17	10/31/01	11/05/01	Unfiltered				<1			<1	<1		
MW-10	71.95	2104.77	05/20/02	05/17/02	Unfiltered	<0.5									
MW-10	71.95	2104.77	05/20/02	05/21/02	Unfiltered										
MW-11				03/02/93	Unfiltered										

Consolidation Data Summary Table - Groundwater
Beaumont Site 1

	Water Level Data					Volatile Organics										
Sample Location	Depth to Water (feet below ground surface)	Groundwater Elevation (feet above mean sea level)	Elevation Date	Sample Date	Filter Status	Benzene -ug/L	Chlorobromomethane -ug/L	Chlorodibromomethane -ug/L	Carbon disulfide -ug/L	2-Chloroethylvinylether -ug/L	Chlorobenzene -ug/L	2-Chlorotoluene -ug/L	4-Chlorotoluene -ug/L	Chloroethane -ug/L	Chloromethane -ug/L	Carbon tetrachloride -ug/L
MW-07	55.55	2118.29	10/25/99	11/01/99	Unfiltered			ND		ND	ND			ND	ND	ND
MW-07	59.50	2114.34	05/04/00	05/09/00	Unfiltered			<0.5		<5	<0.5			<2	<2	<0.5
MW-07	63.38	2110.46	12/04/00	12/08/00	Unfiltered			<1			<0.5			<1	<1	<0.5
MW-07	68.92	2104.92	10/31/01	11/02/01	Unfiltered			<1			<0.5			<1	<1	<0.5
MW-07	72.13	2101.71	05/20/02	05/21/02	Unfiltered											<0.5
MW-07	79.27	2097.25	06/17/04	07/15/04	Unfiltered	<0.29	<0.37	<0.29	<0.28		<0.19	<0.67	<0.16	<0.46	<0.43	<0.4
MW-07	60.03	2116.485	05/31/06	07/06/06	Unfiltered	<0.26	<0.68	<0.45	<1.0		<0.36	<0.24	<0.30	<0.52	<1.8	<0.42
MW-08	8.08	2079.71	10/21/96	10/23/96	Unfiltered			<0.5		<1	1			<1	<1	<0.5
MW-08	14.41	2073.38	05/20/02	05/17/02	Unfiltered	<0.18	<0.49	<0.21	<0.48		<0.16	<0.14	<0.22	<0.36	<0.19	<0.25
MW-08	16.29	2074.24	07/10/03	07/22/03	Unfiltered	<0.29	<0.37	<0.29	<0.28		<0.19	<0.67	<0.16	<0.46	<0.43	<0.4
MW-08	17.78	2072.75	06/18/04	06/29/04	Unfiltered	<0.29	<0.37	<0.29	<0.28		<0.19	<0.67	<0.16	<0.46	<0.43	<0.4
MW-08	11.58	2078.95	06/02/05	06/22/05	Unfiltered	<0.26	<0.68	<0.45	<1.0		<0.36	<0.24	<0.30	<0.52	<1.8	<0.42
MW-08	10.03	2080.5	05/31/06	06/07/06	Unfiltered	<0.26	<0.68	<0.45	<1.0		<0.36	<0.24	<0.30	<0.52	<1.8	<0.42
MW-09	1.32	2085.00	05/20/02	05/17/02	Unfiltered	<0.18	<0.49	<0.21	<0.48		<0.16	<0.14	<0.22	<0.36	<0.19	<0.25
MW-09	3.30	2085.86	07/10/03	07/22/03	Unfiltered	<0.29	<0.37	<0.29	<0.28		<0.19	<0.67	<0.16	<0.46	<0.43	<0.4
MW-09	6.28	2082.88	06/18/04	06/29/04	Unfiltered	<0.29	<0.37	<0.29	<0.28		<0.19	<0.67	<0.16	<0.46	<0.43	<0.4
MW-09	0	2089.162	05/31/06	06/07/06	Unfiltered	<0.26	<0.68	<0.45	<1.0		<0.36	<0.24	<0.30	<0.52	<1.8	<0.42
MW-10				03/05/93	Unfiltered											
MW-10				03/19/93	Unfiltered											
MW-10	42.22	2134.50	12/05/95	12/15/95	Unfiltered			<1		<2	<2			<2	<2	<0.5
MW-10	46.83	2129.89	04/19/96	04/25/96	Unfiltered			<0.5			<0.5			<0.5	<0.5	<0.5
MW-10	52.29	2124.43	10/21/96	10/25/96	Unfiltered			<0.5		<1	<0.5			<1	<1	<0.5
MW-10	55.92	2120.80	04/14/97	04/21/97	Unfiltered			<0.5		<1	<0.5			<1	<1	<0.5
MW-10	59.14	2117.58	10/22/97	10/23/97	Unfiltered			<0.5		<1	<0.5			<1	<1	<0.5
MW-10	54.00	2122.72	04/21/98	04/23/98	Unfiltered			<0.5		<0.5	<0.5			<0.5	<0.5	<0.5
MW-10	45.74	2130.98	10/13/98	10/15/98	Unfiltered			<0.5		<0.5	<0.5			<0.5	<0.5	<0.5
MW-10	49.04	2127.68	04/08/99	04/13/99	Unfiltered			<0.5		<5	<0.5			<2	<2	<0.5
MW-10	54.15	2122.57	10/26/99	11/01/99	Unfiltered			ND		ND	ND			ND	ND	ND
MW-10	62.68	2114.04	12/04/00	12/08/00	Unfiltered			<1			<0.5			<1	<1	<0.5
MW-10	68.55	2108.17	10/31/01	11/05/01	Unfiltered			<1			<0.5			<1	<1	<0.5
MW-10	71.95	2104.77	05/20/02	05/17/02	Unfiltered											
MW-10	71.95	2104.77	05/20/02	05/21/02	Unfiltered											<0.5
MW-11				03/02/93	Unfiltered											

Consolidation Data Summary Table - Groundwater
Beaumont Site 1

	Water Level Data					Volatile Organics										
Sample Location	Depth to Water (feet below ground surface)	Groundwater Elevation (feet above mean sea level)	Elevation Date	Sample Date	Filter Status	Chloroform -ug/L	1,2-Dibromo-3-chloropropane -ug/L	Dibromomethane -ug/L	1,1-Dichloroethane -ug/L	1,2-Dichloroethane -ug/L	1,2-Dichlorobenzene -ug/L	1,3-Dichlorobenzene -ug/L	1,4-Dichlorobenzene -ug/L	1,1-Dichloroethene -ug/L	cis-1,2-Dichloroethene -ug/L	trans-1,2-Dichloroethene -ug/L
MW-07	55.55	2118.29	10/25/99	11/01/99	Unfiltered	ND			1.54	<0.5	<0.5	<0.5	<0.5	127		<0.5
MW-07	59.50	2114.34	05/04/00	05/09/00	Unfiltered	<0.5			1.8	2.1	<0.5	<0.5	<0.5	78		<0.5
MW-07	63.38	2110.46	12/04/00	12/08/00	Unfiltered	<0.5			2.4	<0.5	<0.5	<0.5	<0.5	151		<0.5
MW-07	68.92	2104.92	10/31/01	11/02/01	Unfiltered	<1			8	4.2	<0.5	<0.5	<0.5	166		<0.5
MW-07	72.13	2101.71	05/20/02	05/21/02	Unfiltered	<1			3.5	<0.5	<0.5	<0.5	<0.5	183		<0.5
MW-07	79.27	2097.25	06/17/04	07/15/04	Unfiltered	<0.45			2.3	0.9	<1	<1	<1	110	<0.5	
MW-07	60.03	2116.485	05/31/06	07/06/06	Unfiltered	<0.22			<2.5	1.1	<1	<1	<1	130	<0.5	
MW-08	8.08	2079.71	10/21/96	10/23/96	Unfiltered	<0.5			200	125	<0.5	<0.5	<0.5	4280		62
MW-08	14.41	2073.38	05/20/02	05/17/02	Unfiltered	<0.3			10.6	12	<0.5	<0.5	<0.5	632		<0.5
MW-08	16.29	2074.24	07/10/03	07/22/03	Unfiltered	<0.45			11.8	20	<0.5	<0.5	<0.5	512		<0.5
MW-08	17.78	2072.75	06/18/04	06/29/04	Unfiltered	<0.45			9.8	14.6	<0.5	<0.5	<0.5	576		<0.5
MW-08	11.58	2078.95	06/02/05	06/22/05	Unfiltered	<0.22			8.3	8.2	<1	<1	<1	480	1.6	
MW-08	10.03	2080.5	05/31/06	06/07/06	Unfiltered	<0.22			73	160	<0.5	<0.5	<0.5	4960		<0.5
MW-09	1.32	2085.00	05/20/02	05/17/02	Unfiltered	<0.3			35.3	160	<0.5	<0.5	<0.5	4208		<0.5
MW-09	3.30	2085.86	07/10/03	07/22/03	Unfiltered	<0.45			48.9	68	<0.5	<0.5	<0.5	2876		<0.5
MW-09	6.28	2082.88	06/18/04	06/29/04	Unfiltered	<0.45			24.4	65.7	<0.5	<0.5	<0.5	1952		<0.5
MW-09	0	2089.162	05/31/06	06/07/06	Unfiltered	<0.22			15.2	25.7	<0.5	<0.5	<0.5	740		<0.5
MW-10				03/05/93	Unfiltered				15	22	<1	<1	<1	720	4.4	
MW-10				03/19/93	Unfiltered				78	119	<0.5	<0.5	<0.5	3719		<0.5
MW-10	42.22	2134.50	12/05/95	12/15/95	Unfiltered	<1			23	57.2	<0.5	<0.5	<0.5	720		<0.5
MW-10	46.83	2129.89	04/19/96	04/25/96	Unfiltered	<0.5			37.2	75.8	<0.5	<0.5	<0.5	1120		<0.5
MW-10	52.29	2124.43	10/21/96	10/25/96	Unfiltered	<0.5			51	124	<0.5	<0.5	<0.5	1240		<0.5
MW-10	55.92	2120.80	04/14/97	04/21/97	Unfiltered	<0.5			272	640	<0.5	<0.5	<0.5	13460		43
MW-10	59.14	2117.58	10/22/97	10/23/97	Unfiltered	1.1			180	270	<1	<1	<1	9600	82	
MW-10	54.00	2122.72	04/21/98	04/23/98	Unfiltered	<0.5			19.5	19.6	<0.5	<0.5	<0.5	655		<0.5
MW-10	45.74	2130.98	10/13/98	10/15/98	Unfiltered	<0.5			19.1	24.5	<0.5	<0.5	<0.5	410		<0.5
MW-10	49.04	2127.68	04/08/99	04/13/99	Unfiltered	<0.5			44.3	43.3	<0.5	<0.5	<0.5	746		<0.5
MW-10	54.15	2122.57	10/26/99	11/01/99	Unfiltered	ND			76.7	122	<0.5	<0.5	<0.5	2496		<0.5
MW-10	62.68	2114.04	12/04/00	12/08/00	Unfiltered	<0.5			308	540	<0.5	<0.5	<0.5	8160		28.2
MW-10	68.55	2108.17	10/31/01	11/05/01	Unfiltered	<1			250	240	<1	<1	<1	9700	53	
MW-10	71.95	2104.77	05/20/02	05/17/02	Unfiltered				12.4	8.3	<0.5	<0.5	<0.5	1192		<0.5
MW-10	71.95	2104.77	05/20/02	05/21/02	Unfiltered	<1			8.7	6.2	<0.5	<0.5	<0.5	808		<0.5
MW-11				03/02/93	Unfiltered				21	6.95	<0.5	<0.5	<0.5	1224		<0.5

Consolidation Data Summary Table - Groundwater
Beaumont Site 1

	Water Level Data					Volatile Organics											
Sample Location	Depth to Water (feet below ground surface)	Groundwater Elevation (feet above mean sea level)	Elevation Date	Sample Date	Filter Status	1,2-Dichloroethene -ug/L	1,1-Dichloropropene -ug/L	cis-1,3-Dichloropropene -ug/L	trans-1,3-Dichloropropene -ug/L	1,2-Dichloropropane -ug/L	1,3-Dichloropropane -ug/L	2,2-Dichloropropane -ug/L	1,2-Dibromoethane -ug/L	Dichlorodifluoromethane -ug/L	Dichloromethane -ug/L	Ethylbenzene -ug/L	Hexachlorobutadiene -ug/L
MW-07	55.55	2118.29	10/25/99	11/01/99	Unfiltered			<0.5	<0.5	<0.5				<0.5	<2		
MW-07	59.50	2114.34	05/04/00	05/09/00	Unfiltered			<0.5	<0.5	<0.5				<0.5	<2		
MW-07	63.38	2110.46	12/04/00	12/08/00	Unfiltered			<0.5	<0.5	<0.5				<0.5	<2		
MW-07	68.92	2104.92	10/31/01	11/02/01	Unfiltered			<0.5	<0.5	<0.5				<0.5	<0.5		
MW-07	72.13	2101.71	05/20/02	05/21/02	Unfiltered			<0.5	<0.5	<0.5				<0.5	<0.5		
MW-07	79.27	2097.25	06/17/04	07/15/04	Unfiltered	<0.5		<0.5	<0.5	<0.5				<2	<2		
MW-07	60.03	2116.485	05/31/06	07/06/06	Unfiltered	<0.5		<0.5	<0.5	<0.5				<2	<2		
MW-08	8.08	2079.71	10/21/96	10/23/96	Unfiltered			<0.5	<0.5	<0.5				<0.5	<2		
MW-08	14.41	2073.38	05/20/02	05/17/02	Unfiltered			<0.5	<0.5	<0.5				<0.5	<2		
MW-08	16.29	2074.24	07/10/03	07/22/03	Unfiltered			<0.5	<0.5	<0.5				<0.5	<0.5		
MW-08	17.78	2072.75	06/18/04	06/29/04	Unfiltered			<0.5	<0.5	<0.5				<0.5	<0.5		
MW-08	11.58	2078.95	06/02/05	06/22/05	Unfiltered	<0.5		<0.5	<0.5	<0.5				<2	<2		
MW-08	10.03	2080.5	05/31/06	06/07/06	Unfiltered			<0.5	<0.5	<0.5				<0.5	<2		
MW-09	1.32	2085.00	05/20/02	05/17/02	Unfiltered			<0.5	<0.5	<0.5				<0.5	<2		
MW-09	3.30	2085.86	07/10/03	07/22/03	Unfiltered			<0.5	<0.5	<0.5				<0.5	<2		
MW-09	6.28	2082.88	06/18/04	06/29/04	Unfiltered			<0.5	<0.5	<0.5				<0.5	<0.5		
MW-09	0	2089.162	05/31/06	06/07/06	Unfiltered			<0.5	<0.5	<0.5				<0.5	<0.5		
MW-10				03/05/93	Unfiltered	<0.5		<0.5	<0.5	<0.5				<2	<2		
MW-10				03/19/93	Unfiltered			<0.5	<0.5	<0.5				<0.5	<2		
MW-10	42.22	2134.50	12/05/95	12/15/95	Unfiltered			<0.5	<0.5	<0.5				<0.5	<2		
MW-10	46.83	2129.89	04/19/96	04/25/96	Unfiltered			<0.5	<0.5	<0.5				<0.5	<2		
MW-10	52.29	2124.43	10/21/96	10/25/96	Unfiltered			<0.5	<0.5	<0.5				<0.5	<0.5		
MW-10	55.92	2120.80	04/14/97	04/21/97	Unfiltered			<0.5	<0.5	<0.5				<0.5	<0.5		
MW-10	59.14	2117.58	10/22/97	10/23/97	Unfiltered	<0.5		<0.5	<0.5	<0.5				<2	<2		
MW-10	54.00	2122.72	04/21/98	04/23/98	Unfiltered			<0.5	<0.5	<0.5				<0.5	<2		
MW-10	45.74	2130.98	10/13/98	10/15/98	Unfiltered			<0.5	<0.5	<0.5				<0.5	<2		
MW-10	49.04	2127.68	04/08/99	04/13/99	Unfiltered			<0.5	<0.5	<0.5				<0.5	<2		
MW-10	54.15	2122.57	10/26/99	11/01/99	Unfiltered			<0.5	<0.5	<0.5				<0.5	<0.5		
MW-10	62.68	2114.04	12/04/00	12/08/00	Unfiltered			<0.5	<0.5	<0.5				<0.5	<0.5		
MW-10	68.55	2108.17	10/31/01	11/05/01	Unfiltered	<0.5		<0.5	<0.5	<0.5				<2	<2		
MW-10	71.95	2104.77	05/20/02	05/17/02	Unfiltered			<0.5	<0.5	<0.5				<0.5	<2		
MW-10	71.95	2104.77	05/20/02	05/21/02	Unfiltered			<0.5	<0.5	<0.5				<0.5	<2		
MW-11				03/02/93	Unfiltered			<0.5	<0.5	<0.5				<0.5	<2		

Consolidation Data Summary Table - Groundwater
Beaumont Site 1

	Water Level Data					Volatile Organics												
Sample Location	Depth to Water (feet below ground surface)	Groundwater Elevation (feet above mean sea level)	Elevation Date	Sample Date	Filter Status	2-Hexanone -ug/L	4-Isopropyltoluene -ug/L	Isopropylbenzene -ug/L	4-Methyl-2-pentanone -ug/L	Methyl tert-butyl ether -ug/L	Naphthalene -ug/L	N-Butylbenzene -ug/L	n-Propylbenzene -ug/L	Styrene -ug/L	Toluene -ug/L	1,1,1,2-Tetrachloroethane -ug/L	1,1,1-Trichloroethane -ug/L	1,1,2-Trichloroethane -ug/L
MW-07	55.55	2118.29	10/25/99	11/01/99	Unfiltered												12	<0.5
MW-07	59.50	2114.34	05/04/00	05/09/00	Unfiltered												7.5	<0.5
MW-07	63.38	2110.46	12/04/00	12/08/00	Unfiltered												5.6	<0.5
MW-07	68.92	2104.92	10/31/01	11/02/01	Unfiltered												8.7	<0.5
MW-07	72.13	2101.71	05/20/02	05/21/02	Unfiltered												6	<0.5
MW-07	79.27	2097.25	06/17/04	07/15/04	Unfiltered												6	<0.5
MW-07	60.03	2116.485	05/31/06	07/06/06	Unfiltered												4	<0.5
MW-08	8.08	2079.71	10/21/96	10/23/96	Unfiltered												153	52.9
MW-08	14.41	2073.38	05/20/02	05/17/02	Unfiltered												10.4	2.4
MW-08	16.29	2074.24	07/10/03	07/22/03	Unfiltered												15.4	3.5
MW-08	17.78	2072.75	06/18/04	06/29/04	Unfiltered												12.9	4.7
MW-08	11.58	2078.95	06/02/05	06/22/05	Unfiltered												<11	<0.5
MW-08	10.03	2080.5	05/31/06	06/07/06	Unfiltered												260	50
MW-09	1.32	2085.00	05/20/02	05/17/02	Unfiltered												208	46.1
MW-09	3.30	2085.86	07/10/03	07/22/03	Unfiltered												132	26.8
MW-09	6.28	2082.88	06/18/04	06/29/04	Unfiltered												75.3	16.2
MW-09	0	2089.162	05/31/06	06/07/06	Unfiltered												21.2	6.9
MW-10				03/05/93	Unfiltered												25	6.1
MW-10				03/19/93	Unfiltered												156	42.5
MW-10	42.22	2134.50	12/05/95	12/15/95	Unfiltered												76	17
MW-10	46.83	2129.89	04/19/96	04/25/96	Unfiltered												74.4	25.2
MW-10	52.29	2124.43	10/21/96	10/25/96	Unfiltered												68.7	17.7
MW-10	55.92	2120.80	04/14/97	04/21/97	Unfiltered												324	111
MW-10	59.14	2117.58	10/22/97	10/23/97	Unfiltered												<120	59
MW-10	54.00	2122.72	04/21/98	04/23/98	Unfiltered												35.5	<0.5
MW-10	45.74	2130.98	10/13/98	10/15/98	Unfiltered												35.2	4.6
MW-10	49.04	2127.68	04/08/99	04/13/99	Unfiltered												44.3	5.7
MW-10	54.15	2122.57	10/26/99	11/01/99	Unfiltered												75.4	10.1
MW-10	62.68	2114.04	12/04/00	12/08/00	Unfiltered												296	37.5
MW-10	68.55	2108.17	10/31/01	11/05/01	Unfiltered												210	<0.5
MW-10	71.95	2104.77	05/20/02	05/17/02	Unfiltered												59.4	4.2
MW-10	71.95	2104.77	05/20/02	05/21/02	Unfiltered												40.8	5
MW-11				03/02/93	Unfiltered												40	7.3

Consolidation Data Summary Table - Groundwater
Beaumont Site 1

	Water Level Data					Volatile Organics													
Sample Location	Depth to Water (feet below ground surface)	Groundwater Elevation (feet above mean sea level)	Elevation Date	Sample Date	Filter Status	1,2,3-Trichlorobenzene -ug/L	1,2,4-Trichlorobenzene -ug/L	Trichloroethene -ug/L	1,2,3-Trichloropropane -ug/L	Trichlorofluoromethane -ug/L	1,1,2-Trichlorotrifluoroethane -ug/L	1,2,4-Trimethylbenzene -ug/L	1,3,5-Trimethylbenzene -ug/L	1,1,2,2-Tetrachloroethane -ug/L	Tetrachloroethene -ug/L	Vinyl acetate -ug/L	Vinyl chloride -ug/L	m,p-Xylenes -ug/L	o-Xylene -ug/L
MW-07	55.55	2118.29	10/25/99	11/01/99	Unfiltered			156		<0.5				<0.5	<0.5		<0.5		
MW-07	59.50	2114.34	05/04/00	05/09/00	Unfiltered			154		<0.5				<0.5	<0.5		<0.5		
MW-07	63.38	2110.46	12/04/00	12/08/00	Unfiltered			154		<0.5				<0.5	<0.5		<0.5		
MW-07	68.92	2104.92	10/31/01	11/02/01	Unfiltered			189		<0.5				<0.5	<0.5		<0.5		
MW-07	72.13	2101.71	05/20/02	05/21/02	Unfiltered			166		<0.5				<0.5	<0.5		<0.5		
MW-07	79.27	2097.25	06/17/04	07/15/04	Unfiltered			120		<2				<0.5	<0.5		<0.5		
MW-07	60.03	2116.485	05/31/06	07/06/06	Unfiltered			140		<2	<5			<0.5	<0.5		<0.5		
MW-08	8.08	2079.71	10/21/96	10/23/96	Unfiltered			1640		<0.5				<0.5	28.1		<0.5		
MW-08	14.41	2073.38	05/20/02	05/17/02	Unfiltered			272		<0.5				<0.5	<0.5		<0.5		
MW-08	16.29	2074.24	07/10/03	07/22/03	Unfiltered			608		<0.5				<0.5	3.6		<0.5		
MW-08	17.78	2072.75	06/18/04	06/29/04	Unfiltered			304		<0.5				<0.5	<0.5		<0.5		
MW-08	11.58	2078.95	06/02/05	06/22/05	Unfiltered			240		<2				<0.5	<0.5		<0.5		
MW-08	10.03	2080.5	05/31/06	06/07/06	Unfiltered			2108		<0.5				<0.5	22.8		<0.5		
MW-09	1.32	2085.00	05/20/02	05/17/02	Unfiltered			2592		<0.5				<0.5	20		<0.5		
MW-09	3.30	2085.86	07/10/03	07/22/03	Unfiltered			1240		<0.5				<0.5	3.1		<0.5		
MW-09	6.28	2082.88	06/18/04	06/29/04	Unfiltered			1192		<0.5				<0.5	4.6		<0.5		
MW-09	0	2089.162	05/31/06	06/07/06	Unfiltered			400		<0.5				<0.5	2.5		<0.5		
MW-10				03/05/93	Unfiltered			390		<2				<0.5	1.9		<0.5		
MW-10				03/19/93	Unfiltered			1816		<0.5				<0.5	18.2		<0.5		
MW-10	42.22	2134.50	12/05/95	12/15/95	Unfiltered			440		<0.5				<0.5	7.2		<0.5		
MW-10	46.83	2129.89	04/19/96	04/25/96	Unfiltered			568		<0.5				<0.5	1.7		<0.5		
MW-10	52.29	2124.43	10/21/96	10/25/96	Unfiltered			880		<0.5				<0.5	4.6		<0.5		
MW-10	55.92	2120.80	04/14/97	04/21/97	Unfiltered			5500		<0.5				<0.5	25.8		<0.5		
MW-10	59.14	2117.58	10/22/97	10/23/97	Unfiltered			4500		<2				<0.5	<0.5		<0.5		
MW-10	54.00	2122.72	04/21/98	04/23/98	Unfiltered			349		<0.5				<0.5	<0.5		<0.5		
MW-10	45.74	2130.98	10/13/98	10/15/98	Unfiltered			300		<0.5				<0.5	<0.5 J		<0.5		
MW-10	49.04	2127.68	04/08/99	04/13/99	Unfiltered			220		<0.5				<0.5	<0.5		<0.5		
MW-10	54.15	2122.57	10/26/99	11/01/99	Unfiltered			1160		<0.5				<0.5	5.2		<0.5		
MW-10	62.68	2114.04	12/04/00	12/08/00	Unfiltered			3020		<0.5				<0.5	14.6		<0.5		
MW-10	68.55	2108.17	10/31/01	11/05/01	Unfiltered			3000		<2				<0.5	<0.5		<0.5		
MW-10	71.95	2104.77	05/20/02	05/17/02	Unfiltered			1616		<0.5				<0.5	3.9		<0.5		
MW-10	71.95	2104.77	05/20/02	05/21/02	Unfiltered			1208		<0.5				<0.5	3.1		<0.5		
MW-11				03/02/93	Unfiltered			1152		<0.5				<0.5	<0.5		<0.5		

Consolidation Data Summary Table - Groundwater
Beaumont Site 1

	Water Level Data					Volatile Organics									
Sample Location	Depth to Water (feet below ground surface)	Groundwater Elevation (feet above mean sea level)	Elevation Date	Sample Date	Filter Status	1,4-Dioxane -ug/L	N-Nitrosodimethylamine -ng/L	Acetone -ug/L	Bromodichloromethane -ug/L	2-Butanone (MEK) -ug/L	Bromobenzene -ug/L	Bromomethane -ug/L	Bromoform -ug/L	sec-Butylbenzene -ug/L	tert-Butylbenzene -ug/L
MW-11	33.26	2086.64	12/04/95	12/15/95	Unfiltered				<1			<5	<2		
MW-11	33.78	2086.12	04/18/96	04/26/96	Unfiltered				<0.5			<0.5	<0.5		
MW-11	35.14	2084.76	10/21/96	10/22/96	Unfiltered				<0.5			<0.5	<1		
MW-11	35.28	2084.62	04/14/97	04/15/97	Unfiltered				<0.5			<0.5	<1		
MW-11	36.72	2083.18	10/20/97	10/27/97	Unfiltered				<0.5			<0.5	<1		
MW-11	36.02	2083.88	04/21/98	04/23/98	Unfiltered				<0.5			<0.5	<0.5		
MW-11	35.31	2084.59	10/13/98	10/15/98	Unfiltered				<0.5			<0.5	<0.5		
MW-11	35.04	2084.86	04/05/99	04/15/99	Unfiltered				<0.5			<2	<2		
MW-11	36.31	2083.59	10/25/99	10/26/99	Unfiltered				<0.5			<2	<2		
MW-11	36.97	2082.93	05/04/00	05/08/00	Unfiltered				<0.5			<2	<2		
MW-11	38.48	2081.42	12/04/00	12/05/00	Unfiltered				<1			<1	<1		
MW-11	40.30	2079.60	10/31/01	11/05/01	Unfiltered				<1			<1	<1		
MW-11	41.56	2078.34	05/20/02	05/17/02	Unfiltered	<0.5									
MW-11	41.56	2078.34	05/20/02	05/21/02	Unfiltered										
MW-11	45.81	2076.80	06/18/04	06/30/04	Unfiltered	<1.1		<3.6	<0.33	<1.7	<0.26	<0.9	<0.87	<0.11	<0.23
MW-11	42.28	2080.329	05/30/06	06/19/06	Unfiltered	<0.40		9.8 BJkq	<0.27	<4.2	<0.47	<2.9	<0.62	<0.21	<0.17
MW-12	27.22	2068.57	05/20/02	05/17/02	Unfiltered	<0.5		<9.5	<0.26	<2.8	<0.15	<0.46	<0.23	<0.29	<0.25
MW-12	20.30	2078.19	07/10/03	07/23/03	Unfiltered	<1.1		<3.6	<0.33	<1.7	<0.26	<0.9	<0.87	<0.11	<0.23
MW-12	22.04	2076.45	06/18/04	06/28/04	Unfiltered	<1.1		<3.6	<0.33	<1.7	<0.26	<0.9	<0.87	<0.11	<0.23
MW-12	16.20	2082.29	06/02/05	06/27/05	Unfiltered	<1.1		<6.1	<0.27	<4.2	<0.47	<2.9	<0.62	<0.21	<0.17
MW-12	15.43	2083.062	05/30/06	06/08/06	Unfiltered	<0.40		<6.1	<0.27	<4.2	<0.47	<2.9	<0.62	<0.21	<0.17
MW-13				03/01/93	Unfiltered										
MW-13	17.10	2038.09	05/20/02	05/30/02	Unfiltered	<0.5		<9.5	<0.26	<2.8	<0.15	<0.46	<0.23	<0.29	<0.25
MW-13	13.69	2044.20	07/10/03	07/28/03	Unfiltered	<1.1		<3.6	<0.33	<1.7	<0.26	<0.9	<0.87	<0.11	<0.23
MW-13	17.19	2040.70	06/18/04	06/25/04	Unfiltered	<1.1		<3.6	<0.33	<1.7	<0.26	<0.9	<0.87	<0.11	<0.23
MW-13	14.54	2043.35	12/14/04	12/15/04	Unfiltered	<1.1		<6.1	<0.27	<4.2	<0.47	<2.9	<0.62	<0.21	<0.17
MW-13	9.28	2048.61	06/01/05	06/20/05	Unfiltered	<1.1		<6.1	<0.27	<4.2	<0.47	<2.9	<0.62	<0.21	<0.17
MW-13	14.91	2042.98	11/29/05	12/09/05	Unfiltered	<1.1		<6.1	<0.27	<4.2	<0.47	<2.9	<0.62	<0.21	<0.17
MW-13	10.62	2047.272	05/30/06	06/08/06	Unfiltered	<0.40		9.2 Jq	<0.27	<4.2	<0.47	<2.9	<0.62	<0.21	<0.17
MW-13	16.87	2041.022	11/30/06	12/06/06	Unfiltered	<0.59		<5	<0.2	<5		<0.2	<0.3		
MW-14	0.00	2026.97	04/07/93	04/21/93	Unfiltered										
MW-14	35.72	1991.25	05/20/02	05/17/02	Unfiltered	3		<9.5	<0.26	<2.8	<0.15	<0.46	<0.23	<0.29	<0.25
MW-14	35.88	1993.79	06/18/04	06/29/04	Unfiltered	2.9 Jb		<3.6	<0.33	<1.7	<0.26	<0.9	<0.87	<0.11	<0.23

Consolidation Data Summary Table - Groundwater
Beaumont Site 1

	Water Level Data					Volatile Organics										
Sample Location	Depth to Water (feet below ground surface)	Groundwater Elevation (feet above mean sea level)	Elevation Date	Sample Date	Filter Status	Benzene -ug/L	Chlorobromomethane -ug/L	Chlorodibromomethane -ug/L	Carbon disulfide -ug/L	2-Chloroethylvinylether -ug/L	Chlorobenzene -ug/L	2-Chlorotoluene -ug/L	4-Chlorotoluene -ug/L	Chloroethane -ug/L	Chloromethane -ug/L	Carbon tetrachloride -ug/L
MW-11	33.26	2086.64	12/04/95	12/15/95	Unfiltered			<1		<2	<2			<2	<2	<0.5
MW-11	33.78	2086.12	04/18/96	04/26/96	Unfiltered			<0.5			<0.5			<0.5	<0.5	<0.5
MW-11	35.14	2084.76	10/21/96	10/22/96	Unfiltered			<0.5		<1	<0.5			<1	<1	<0.5
MW-11	35.28	2084.62	04/14/97	04/15/97	Unfiltered			<0.5		<1	<0.5			<1	<1	<0.5
MW-11	36.72	2083.18	10/20/97	10/27/97	Unfiltered			<0.5		<1	<0.5			<1	<1	<0.5
MW-11	36.02	2083.88	04/21/98	04/23/98	Unfiltered			<0.5		<0.5	<0.5			<0.5	<0.5	<0.5
MW-11	35.31	2084.59	10/13/98	10/15/98	Unfiltered			<0.5		<0.5	<0.5			<0.5	<0.5	<0.5
MW-11	35.04	2084.86	04/05/99	04/15/99	Unfiltered			<0.5		<5	<0.5			<2	<2	<0.5
MW-11	36.31	2083.59	10/25/99	10/26/99	Unfiltered			<0.5		<5	<0.5			<2	<2	<0.5
MW-11	36.97	2082.93	05/04/00	05/08/00	Unfiltered			<0.5		<5	<0.5			<2	<2	<0.5
MW-11	38.48	2081.42	12/04/00	12/05/00	Unfiltered			<1			<0.5			<1	<1	<0.5
MW-11	40.30	2079.60	10/31/01	11/05/01	Unfiltered			<1			<0.5			<1	<1	<0.5
MW-11	41.56	2078.34	05/20/02	05/17/02	Unfiltered											
MW-11	41.56	2078.34	05/20/02	05/21/02	Unfiltered											<0.5
MW-11	45.81	2076.80	06/18/04	06/30/04	Unfiltered	<0.29	<0.37	<0.29	<0.28		<0.19	<0.67	<0.16	<0.46	<0.43	<0.4
MW-11	42.28	2080.329	05/30/06	06/19/06	Unfiltered	<0.26	<0.68	<0.45	<1.0		<0.36	<0.24	<0.30	<0.52	<1.8	<0.42
MW-12	27.22	2068.57	05/20/02	05/17/02	Unfiltered	<0.18	<0.49	<0.21	<0.48		<0.16	<0.14	<0.22	<0.36	<0.19	<0.25
MW-12	20.30	2078.19	07/10/03	07/23/03	Unfiltered	<0.29	<0.37	<0.29	<0.28		<0.19	<0.67	<0.16	<0.46	<0.43	<0.4
MW-12	22.04	2076.45	06/18/04	06/28/04	Unfiltered	<0.29	<0.37	<0.29	<0.28		<0.19	<0.67	<0.16	<0.46	<0.43	<0.4
MW-12	16.20	2082.29	06/02/05	06/27/05	Unfiltered	<0.26	<0.68	<0.45	<1.0		<0.36	<0.24	<0.30	<0.52	<1.8	<0.42
MW-12	15.43	2083.062	05/30/06	06/08/06	Unfiltered	<0.26	<0.68	<0.45	<1.0		<0.36	<0.24	<0.30	<0.52	<1.8	<0.42
MW-13				03/01/93	Unfiltered											
MW-13	17.10	2038.09	05/20/02	05/30/02	Unfiltered	<0.18	<0.49	<0.21	<0.48		<0.16	<0.14	<0.22	<0.36	<0.19	<0.25
MW-13	13.69	2044.20	07/10/03	07/28/03	Unfiltered	<0.29	<0.37	<0.29	<0.28		<0.19	<0.67	<0.16	<0.46	<0.43	<0.4
MW-13	17.19	2040.70	06/18/04	06/25/04	Unfiltered	<0.29	<0.37	<0.29	<0.28		<0.19	<0.67	<0.16	<0.46	<0.43	<0.4
MW-13	14.54	2043.35	12/14/04	12/15/04	Unfiltered	<0.26	<0.68	<0.45	<1		<0.36	<0.24	<0.3	<0.52	<1.8	<0.42
MW-13	9.28	2048.61	06/01/05	06/20/05	Unfiltered	<0.26	<0.68	<0.45	<1.0		<0.36	<0.24	<0.30	<0.52	<1.8	<0.42
MW-13	14.91	2042.98	11/29/05	12/09/05	Unfiltered	<0.26	<0.68	<0.45	<1.0		<0.36	<0.24	<0.30	<0.52	<1.8	<0.42
MW-13	10.62	2047.272	05/30/06	06/08/06	Unfiltered	<0.26	<0.68	<0.45	<1.0		<0.36	<0.24	<0.30	<0.52	<1.8	<0.42
MW-13	16.87	2041.022	11/30/06	12/06/06	Unfiltered	<0.2		<0.2	<0.2		<0.2			<0.2	<0.2	<0.2
MW-14	0.00	2026.97	04/07/93	04/21/93	Unfiltered											
MW-14	35.72	1991.25	05/20/02	05/17/02	Unfiltered	<0.18	<0.49	<0.21	<0.48		<0.16	<0.14	<0.22	<0.36	<0.19	<0.25
MW-14	35.88	1993.79	06/18/04	06/29/04	Unfiltered	<0.29	<0.37	<0.29	<0.28		<0.19	<0.67	<0.16	<0.46	<0.43	<0.4

Consolidation Data Summary Table - Groundwater
Beaumont Site 1

	Water Level Data					Volatile Organics										
Sample Location	Depth to Water (feet below ground surface)	Groundwater Elevation (feet above mean sea level)	Elevation Date	Sample Date	Filter Status	Chloroform -ug/L	1,2-Dibromo-3-chloropropane -ug/L	Dibromomethane -ug/L	1,1-Dichloroethane -ug/L	1,2-Dichloroethane -ug/L	1,2-Dichlorobenzene -ug/L	1,3-Dichlorobenzene -ug/L	1,4-Dichlorobenzene -ug/L	1,1-Dichloroethene -ug/L	cis-1,2-Dichloroethene -ug/L	trans-1,2-Dichloroethene -ug/L
MW-11	33.26	2086.64	12/04/95	12/15/95	Unfiltered	<1			27.5	8.7	<0.5	<0.5	<0.5	1280		<0.5
MW-11	33.78	2086.12	04/18/96	04/26/96	Unfiltered	<0.5			62	30.2	<0.5	<0.5	<0.5	6000		3.5
MW-11	35.14	2084.76	10/21/96	10/22/96	Unfiltered	<0.5			53	21	<1	<1	<1	<2700	<0.5	
MW-11	35.28	2084.62	04/14/97	04/15/97	Unfiltered	<0.5			105	72.3	<0.5	<0.5	<0.5	6920		<0.5
MW-11	36.72	2083.18	10/20/97	10/27/97	Unfiltered	<0.5			75.1	88.6	<0.5	<0.5	<0.5	2672		<0.5
MW-11	36.02	2083.88	04/21/98	04/23/98	Unfiltered	<0.5			129.5	88.1	<0.5	<0.5	<0.5	6760		<0.5
MW-11	35.31	2084.59	10/13/98	10/15/98	Unfiltered	<0.5			179	124	<0.5	<0.5	<0.5	10480		<0.5
MW-11	35.04	2084.86	04/05/99	04/15/99	Unfiltered	<0.5			52.6	64.2	<0.5	<0.5	<0.5	1700		<0.5
MW-11	36.31	2083.59	10/25/99	10/26/99	Unfiltered	<0.5			31	34	<1	<1	<1	1100	6.9	
MW-11	36.97	2082.93	05/04/00	05/08/00	Unfiltered	<0.5			8.4	6.8	<0.5	<0.5	<0.5	152		<0.5
MW-11	38.48	2081.42	12/04/00	12/05/00	Unfiltered	<1			2.5	<0.5	<0.5	<0.5	<0.5	58.4		<0.5
MW-11	40.30	2079.60	10/31/01	11/05/01	Unfiltered	<1			2.9	2.6	<1	<1	<1	87	0.6	
MW-11	41.56	2078.34	05/20/02	05/17/02	Unfiltered				<0.5	<0.5	<0.5	<0.5	<0.5	115		<0.5
MW-11	41.56	2078.34	05/20/02	05/21/02	Unfiltered	<1			1	0.7	<0.5	<0.5	<0.5	86.2		<0.5
MW-11	45.81	2076.80	06/18/04	06/30/04	Unfiltered	<0.45			1.4	<0.5	<0.5	<0.5	<0.5	111		<0.5
MW-11	42.28	2080.329	05/30/06	06/19/06	Unfiltered	<0.22			5.4	4.4	<0.5	<0.5	<0.5	65.6		<0.5
MW-12	27.22	2068.57	05/20/02	05/17/02	Unfiltered	<0.3			3.2	<0.5	<0.5	<0.5	<0.5	173		<0.5
MW-12	20.30	2078.19	07/10/03	07/23/03	Unfiltered	<0.45			<0.5	0.9	<1	<1	<1	<2	<0.5	
MW-12	22.04	2076.45	06/18/04	06/28/04	Unfiltered	<0.45			<0.5	2.7	<0.5	<0.5	<0.5	190		<0.5
MW-12	16.20	2082.29	06/02/05	06/27/05	Unfiltered	<0.22			4.8	3.2	<0.5	<0.5	<0.5	295		<0.5
MW-12	15.43	2083.062	05/30/06	06/08/06	Unfiltered	<0.22			9.5	<0.5	<0.5	<0.5	<0.5	202		<0.5
MW-13				03/01/93	Unfiltered				5.8	<0.5	<0.5	<0.5	<0.5	188		<0.5
MW-13	17.10	2038.09	05/20/02	05/30/02	Unfiltered	<0.3			2.6	<0.5	<1	<1	<1	110	<0.5	
MW-13	13.69	2044.20	07/10/03	07/28/03	Unfiltered	<0.45			2.7	1.1	<1	<1	<1	120	<0.5	
MW-13	17.19	2040.70	06/18/04	06/25/04	Unfiltered	<0.45			<0.5	<0.5	<0.5	<0.5	<0.5	3.1	<0.5	<0.5
MW-13	14.54	2043.35	12/14/04	12/15/04	Unfiltered	<0.22			<0.5	<0.5	<0.5	<0.5	<0.5	2		<0.5
MW-13	9.28	2048.61	06/01/05	06/20/05	Unfiltered	<0.22			<0.5	<0.5	<0.5	<0.5	<0.5	0.7	<0.5	<0.5
MW-13	14.91	2042.98	11/29/05	12/09/05	Unfiltered	<0.22			<0.5	<0.5	<0.5	<0.5	<0.5	1.5		<0.5
MW-13	10.62	2047.272	05/30/06	06/08/06	Unfiltered	<0.22			<0.5	<0.5	<0.5	<0.5	<0.5	0.8		<0.5
MW-13	16.87	2041.022	11/30/06	12/06/06	Unfiltered	<0.2			<0.5	7.1	<0.5	<0.5	<0.5	3.9		<0.5
MW-14	0.00	2026.97	04/07/93	04/21/93	Unfiltered				<0.5	<0.5	<0.5	<0.5	<0.5	3.7		<0.5
MW-14	35.72	1991.25	05/20/02	05/17/02	Unfiltered	<0.3			<0.5	<0.5	<0.5	<0.5	<0.5	5.7		<0.5
MW-14	35.88	1993.79	06/18/04	06/29/04	Unfiltered	<0.45			<0.5	<0.5	<1	<1	<1	<2	<0.5	

Consolidation Data Summary Table - Groundwater
Beaumont Site 1

	Water Level Data					Volatile Organics											
Sample Location	Depth to Water (feet below ground surface)	Groundwater Elevation (feet above mean sea level)	Elevation Date	Sample Date	Filter Status	1,2-Dichloroethene -ug/L	1,1-Dichloropropene -ug/L	cis-1,3-Dichloropropene -ug/L	trans-1,3-Dichloropropene -ug/L	1,2-Dichloropropane -ug/L	1,3-Dichloropropane -ug/L	2,2-Dichloropropane -ug/L	1,2-Dibromoethane -ug/L	Dichlorodifluoromethane -ug/L	Dichloromethane -ug/L	Ethylbenzene -ug/L	Hexachlorobutadiene -ug/L
MW-11	33.26	2086.64	12/04/95	12/15/95	Unfiltered			<0.5	<0.5	<0.5				<0.5	<0.5		
MW-11	33.78	2086.12	04/18/96	04/26/96	Unfiltered			<0.5	<0.5	<0.5				<0.5	<0.5		
MW-11	35.14	2084.76	10/21/96	10/22/96	Unfiltered	<0.5		<0.5	<0.5	<0.5				<2	<2		
MW-11	35.28	2084.62	04/14/97	04/15/97	Unfiltered			<0.5	<0.5	<0.5				<0.5	<2		
MW-11	36.72	2083.18	10/20/97	10/27/97	Unfiltered			<0.5	<0.5	<0.5				<0.5	<2		
MW-11	36.02	2083.88	04/21/98	04/23/98	Unfiltered			<0.5	<0.5	<0.5				<0.5	<2		
MW-11	35.31	2084.59	10/13/98	10/15/98	Unfiltered			<0.5	<0.5	<0.5				<0.5	<0.5		
MW-11	35.04	2084.86	04/05/99	04/15/99	Unfiltered			<0.5	<0.5	<0.5				<0.5	<0.5		
MW-11	36.31	2083.59	10/25/99	10/26/99	Unfiltered	<0.5		<0.5	<0.5	<0.5				<2	<2		
MW-11	36.97	2082.93	05/04/00	05/08/00	Unfiltered			<0.5	<0.5	<0.5				<0.5	<0.5		
MW-11	38.48	2081.42	12/04/00	12/05/00	Unfiltered			<0.5	<0.5	<0.5				<0.5	<0.5		
MW-11	40.30	2079.60	10/31/01	11/05/01	Unfiltered	<0.5		<0.5	<0.5	<0.5				<2	<2		
MW-11	41.56	2078.34	05/20/02	05/17/02	Unfiltered			<0.5	<0.5	<0.5				<0.5	<2		
MW-11	41.56	2078.34	05/20/02	05/21/02	Unfiltered			<0.5	<0.5	<0.5				<0.5	<2		
MW-11	45.81	2076.80	06/18/04	06/30/04	Unfiltered			<0.5	<0.5	<0.5				<0.5	<2		
MW-11	42.28	2080.329	05/30/06	06/19/06	Unfiltered			<0.5	<0.5	<0.5				<0.5	<0.5		
MW-12	27.22	2068.57	05/20/02	05/17/02	Unfiltered			<0.5	<0.5	<0.5				<0.5	<0.5		
MW-12	20.30	2078.19	07/10/03	07/23/03	Unfiltered	<0.5		<0.5	<0.5	<0.5				<2	<2		
MW-12	22.04	2076.45	06/18/04	06/28/04	Unfiltered			<0.5	<0.5	<0.5				<0.5	<2		
MW-12	16.20	2082.29	06/02/05	06/27/05	Unfiltered			<0.5	<0.5	<0.5				<0.5	<2		
MW-12	15.43	2083.062	05/30/06	06/08/06	Unfiltered			<0.5	<0.5	<0.5				<0.5	<0.5		
MW-13				03/01/93	Unfiltered			<0.5	<0.5	<0.5				<0.5	<0.5		
MW-13	17.10	2038.09	05/20/02	05/30/02	Unfiltered	<0.5		<0.5	<0.5	<0.5				<2	<2		
MW-13	13.69	2044.20	07/10/03	07/28/03	Unfiltered	<0.5		<0.5	<0.5	<0.5				<2	<2		
MW-13	17.19	2040.70	06/18/04	06/25/04	Unfiltered			<0.5	<0.5	<0.5					<2		
MW-13	14.54	2043.35	12/14/04	12/15/04	Unfiltered			<0.5	<0.5	<0.5				<0.5	<2		
MW-13	9.28	2048.61	06/01/05	06/20/05	Unfiltered			<0.5	<0.5	<0.5					<2		
MW-13	14.91	2042.98	11/29/05	12/09/05	Unfiltered			<0.5	<0.5	<0.5				<0.5	<2		
MW-13	10.62	2047.272	05/30/06	06/08/06	Unfiltered			<0.5	<0.5	<0.5				<0.5	<2		
MW-13	16.87	2041.022	11/30/06	12/06/06	Unfiltered			<0.5	<0.5	<0.5				<0.5	<2		
MW-14	0.00	2026.97	04/07/93	04/21/93	Unfiltered			<0.5	<0.5	<0.5				<0.5	<0.5		
MW-14	35.72	1991.25	05/20/02	05/17/02	Unfiltered			<0.5	<0.5	<0.5				<0.5	<0.5		
MW-14	35.88	1993.79	06/18/04	06/29/04	Unfiltered	<0.5		<0.5	<0.5	<0.5				<2	<2		

Consolidation Data Summary Table - Groundwater
Beaumont Site 1

Sample Location	Water Level Data					Volatile Organics												
	Depth to Water (feet below ground surface)	Groundwater Elevation (feet above mean sea level)	Elevation Date	Sample Date	Filter Status	2-Hexanone -ug/L	4-Isopropyltoluene -ug/L	Isopropylbenzene -ug/L	4-Methyl-2-pentanone -ug/L	Methyl tert-butyl ether -ug/L	Naphthalene -ug/L	N-Butylbenzene -ug/L	n-Propylbenzene -ug/L	Styrene -ug/L	Toluene -ug/L	1,1,1,2-Tetrachloroethane -ug/L	1,1,1-Trichloroethane -ug/L	1,1,2-Trichloroethane -ug/L
MW-11	33.26	2086.64	12/04/95	12/15/95	Unfiltered												38.4	4.9
MW-11	33.78	2086.12	04/18/96	04/26/96	Unfiltered												81	19.7
MW-11	35.14	2084.76	10/21/96	10/22/96	Unfiltered												54	<0.5
MW-11	35.28	2084.62	04/14/97	04/15/97	Unfiltered												141	15.9
MW-11	36.72	2083.18	10/20/97	10/27/97	Unfiltered												135	26.6
MW-11	36.02	2083.88	04/21/98	04/23/98	Unfiltered												147.6	33.4
MW-11	35.31	2084.59	10/13/98	10/15/98	Unfiltered												155	24.3
MW-11	35.04	2084.86	04/05/99	04/15/99	Unfiltered												58.6	17.1
MW-11	36.31	2083.59	10/25/99	10/26/99	Unfiltered												41	14
MW-11	36.97	2082.93	05/04/00	05/08/00	Unfiltered												13	<0.5
MW-11	38.48	2081.42	12/04/00	12/05/00	Unfiltered												3.9	<0.5
MW-11	40.30	2079.60	10/31/01	11/05/01	Unfiltered												7	0.8
MW-11	41.56	2078.34	05/20/02	05/17/02	Unfiltered												10.3	<0.5
MW-11	41.56	2078.34	05/20/02	05/21/02	Unfiltered												3.5	<0.5
MW-11	45.81	2076.80	06/18/04	06/30/04	Unfiltered												3.4	<0.5
MW-11	42.28	2080.329	05/30/06	06/19/06	Unfiltered												4.5	<0.5
MW-12	27.22	2068.57	05/20/02	05/17/02	Unfiltered												5.3	<0.5
MW-12	20.30	2078.19	07/10/03	07/23/03	Unfiltered												5	<0.5
MW-12	22.04	2076.45	06/18/04	06/28/04	Unfiltered												10.5	<0.5
MW-12	16.20	2082.29	06/02/05	06/27/05	Unfiltered												12.3	1.3
MW-12	15.43	2083.062	05/30/06	06/08/06	Unfiltered												11	<0.5
MW-13				03/01/93	Unfiltered												9.8	<0.5
MW-13	17.10	2038.09	05/20/02	05/30/02	Unfiltered												7	<0.5
MW-13	13.69	2044.20	07/10/03	07/28/03	Unfiltered												5	<0.5
MW-13	17.19	2040.70	06/18/04	06/25/04	Unfiltered												<0.5	<0.5
MW-13	14.54	2043.35	12/14/04	12/15/04	Unfiltered												<0.5	<0.5
MW-13	9.28	2048.61	06/01/05	06/20/05	Unfiltered												<0.5	<0.5
MW-13	14.91	2042.98	11/29/05	12/09/05	Unfiltered												<0.5	<0.5
MW-13	10.62	2047.272	05/30/06	06/08/06	Unfiltered												<0.5	<0.5
MW-13	16.87	2041.022	11/30/06	12/06/06	Unfiltered												<0.5	<0.5
MW-14	0.00	2026.97	04/07/93	04/21/93	Unfiltered												2.3	<0.5
MW-14	35.72	1991.25	05/20/02	05/17/02	Unfiltered												<0.5	<0.5
MW-14	35.88	1993.79	06/18/04	06/29/04	Unfiltered												<1	<0.5

Consolidation Data Summary Table - Groundwater
Beaumont Site 1

	Water Level Data					Volatile Organics													
Sample Location	Depth to Water (feet below ground surface)	Groundwater Elevation (feet above mean sea level)	Elevation Date	Sample Date	Filter Status	1,2,3-Trichlorobenzene -ug/L	1,2,4-Trichlorobenzene -ug/L	Trichloroethene -ug/L	1,2,3-Trichloropropane -ug/L	Trichlorofluoromethane -ug/L	1,1,2-Trichlorotrifluoroethane -ug/L	1,2,4-Trimethylbenzene -ug/L	1,3,5-Trimethylbenzene -ug/L	1,1,2,2-Tetrachloroethane -ug/L	Tetrachloroethene -ug/L	Vinyl acetate -ug/L	Vinyl chloride -ug/L	m,p-Xylenes -ug/L	o-Xylene -ug/L
MW-11	33.26	2086.64	12/04/95	12/15/95	Unfiltered			1304		<0.5				<0.5	3.9		<0.5		
MW-11	33.78	2086.12	04/18/96	04/26/96	Unfiltered			2784		<0.5				<0.5	5.3		<0.5		
MW-11	35.14	2084.76	10/21/96	10/22/96	Unfiltered			1200		<2				<0.5	<0.5		<0.5		
MW-11	35.28	2084.62	04/14/97	04/15/97	Unfiltered			1874		<0.5				<0.5	12.8		<0.5		
MW-11	36.72	2083.18	10/20/97	10/27/97	Unfiltered			1264		<0.5				<0.5	19.6		<0.5		
MW-11	36.02	2083.88	04/21/98	04/23/98	Unfiltered			1354		<0.5				<0.5	8.6		<0.5		
MW-11	35.31	2084.59	10/13/98	10/15/98	Unfiltered			2672		<0.5				<0.5	10.1		<0.5		
MW-11	35.04	2084.86	04/05/99	04/15/99	Unfiltered			624		<0.5				<0.5	4		<0.5		
MW-11	36.31	2083.59	10/25/99	10/26/99	Unfiltered			400		<2				<0.5	<0.5		<0.5		
MW-11	36.97	2082.93	05/04/00	05/08/00	Unfiltered			151		<0.5				<0.5	<0.5		<0.5		
MW-11	38.48	2081.42	12/04/00	12/05/00	Unfiltered			63.3		<0.5				<0.5	<0.5		<0.5		
MW-11	40.30	2079.60	10/31/01	11/05/01	Unfiltered			73		<2				<0.5	<0.5		<0.5		
MW-11	41.56	2078.34	05/20/02	05/17/02	Unfiltered			147		<0.5				<0.5	<0.5		<0.5		
MW-11	41.56	2078.34	05/20/02	05/21/02	Unfiltered			135		<0.5				<0.5	<0.5		<0.5		
MW-11	45.81	2076.80	06/18/04	06/30/04	Unfiltered			116		<0.5				<0.5	<0.5		<0.5		
MW-11	42.28	2080.329	05/30/06	06/19/06	Unfiltered			51.6		<0.5				<0.5	<0.5		<0.5		
MW-12	27.22	2068.57	05/20/02	05/17/02	Unfiltered			134		<0.5				<0.5	<0.5		<0.5		
MW-12	20.30	2078.19	07/10/03	07/23/03	Unfiltered			110		<2				<0.5	<0.5		<0.5		
MW-12	22.04	2076.45	06/18/04	06/28/04	Unfiltered			292		<0.5				<0.5	<0.5		<0.5		
MW-12	16.20	2082.29	06/02/05	06/27/05	Unfiltered			287		<0.5				<0.5	<0.5		<0.5		
MW-12	15.43	2083.062	05/30/06	06/08/06	Unfiltered			246		<0.5				<0.5	<0.5		<0.5		
MW-13				03/01/93	Unfiltered			202		<0.5				<0.5	<0.5		<0.5		
MW-13	17.10	2038.09	05/20/02	05/30/02	Unfiltered			130		<2				<0.5	<0.5		<0.5		
MW-13	13.69	2044.20	07/10/03	07/28/03	Unfiltered			150		<2				<0.5	0.6		<0.5		
MW-13	17.19	2040.70	06/18/04	06/25/04	Unfiltered			3.3		<0.5	<0.5			<0.5	<0.5		<0.5		
MW-13	14.54	2043.35	12/14/04	12/15/04	Unfiltered			5.6		<0.5				<0.5	<0.5		<0.5		
MW-13	9.28	2048.61	06/01/05	06/20/05	Unfiltered			0.87		<0.5	<0.5			<0.5	<0.5		<0.5		
MW-13	14.91	2042.98	11/29/05	12/09/05	Unfiltered			2.3		<0.5				<0.5	<0.5		<0.5		
MW-13	10.62	2047.272	05/30/06	06/08/06	Unfiltered			1.1		<0.5				<0.5	<0.5		<0.5		
MW-13	16.87	2041.022	11/30/06	12/06/06	Unfiltered			<0.5		<0.5				<0.5	<0.5		<0.5		
MW-14	0.00	2026.97	04/07/93	04/21/93	Unfiltered			10		<0.5				<0.5	<0.5		<0.5		
MW-14	35.72	1991.25	05/20/02	05/17/02	Unfiltered			6.8		<0.5				<0.5	<0.5		<0.5		
MW-14	35.88	1993.79	06/18/04	06/29/04	Unfiltered			<0.5		<2				<0.5	<0.5		<0.5		

Consolidation Data Summary Table - Groundwater
Beaumont Site 1

	Water Level Data					Volatile Organics									
Sample Location	Depth to Water (feet below ground surface)	Groundwater Elevation (feet above mean sea level)	Elevation Date	Sample Date	Filter Status	1,4-Dioxane -ug/L	N-Nitrosodimethylamine -ng/L	Acetone -ug/L	Bromodichloromethane -ug/L	2-Butanone (MEK) -ug/L	Bromobenzene -ug/L	Bromomethane -ug/L	Bromoform -ug/L	sec-Butylbenzene -ug/L	tert-Butylbenzene -ug/L
MW-14	17.61	2012.06	06/02/05	06/22/05	Unfiltered	<1.1		<6.1	<0.27	<4.2	<0.47	<2.9	<0.62	<0.21	<0.17
MW-14	24.33	2005.335	05/31/06	06/09/06	Unfiltered	<0.40		<6.1	<0.27	<4.2	<0.47	<2.9	<0.62	<0.21	<0.17
MW-15				03/03/93	Unfiltered										
MW-15	29.49	1977.57	05/20/02	05/17/02	Unfiltered	9.7		<9.5	<0.26	<2.8	<0.15	<0.46	<0.23	<0.29	<0.25
MW-15	28.31	1981.45	07/10/03	07/21/03	Unfiltered	9.2		<3.6	<0.33	<1.7	<0.26	<0.9	<0.87	<0.11	<0.23
MW-15	29.82	1979.94	06/18/04	06/28/04	Unfiltered	8.7 Jb		<3.6	<0.33	<1.7	<0.26	<0.9	<0.87	<0.11	<0.23
MW-15	29.40	1980.36	12/14/04	12/16/04	Unfiltered	8.4		<6.1	<0.27	<4.2	<0.47	<2.9	<0.62	<0.21	<0.17
MW-15	22.68	1987.08	06/01/05	06/20/05	Unfiltered	10		<6.1	<0.27	<4.2	<0.47	<2.9	<0.62	<0.21	<0.17
MW-15	25.29	1984.47	11/29/05	12/09/05	Unfiltered	7.2		<6.1	<0.27	<4.2	<0.47	<2.9	<0.62	<0.21	<0.17
MW-15	24.01	1985.753	05/30/06	06/06/06	Unfiltered	7.9	<0.48	8.8 Jq	<0.27	<4.2	<0.47	<2.9	<0.62	<0.21	<0.17
MW-15	27.92	1981.843	11/30/06	12/06/06	Unfiltered	4.3		<5	<0.2	<5		<0.2	<0.3		
MW-16	2.22	1809.42	07/10/03	07/31/03	Unfiltered	<1.1		<3.6	<0.33	<1.7	<0.26	<0.9	<0.87	<0.11	<0.23
MW-16	2.62	1809.02	06/18/04	06/24/04	Unfiltered	<1.1		<3.6	<0.33	<1.7	<0.26	<0.9	<0.87	<0.11	<0.23
MW-16	2.48	1809.16	12/15/04	12/15/04	Unfiltered	<1.1		<6.1	<0.27	<4.2	<0.47	<2.9	<0.62	<0.21	<0.17
MW-17				03/09/93	Unfiltered										
MW-17	56.54	2081.18	12/17/94	12/17/94	Unfiltered				<1			<5	<2		
MW-17	0.93	2136.79	03/27/95	03/13/95	Unfiltered			<14	<1	<6		<5	<2		
MW-17	2.00	2135.72	06/16/95	06/24/95	Unfiltered				<1			<5	<2		
MW-17	11.10	2126.62	12/04/95	12/15/95	Unfiltered				<1			<5	<2		
MW-17	14.98	2122.74	04/19/96	04/28/96	Unfiltered				<0.5			<0.5	<0.5		
MW-17	19.94	2117.78	10/21/96	10/23/96	Unfiltered				<0.5			<0.5	<1		
MW-17	21.80	2115.92	04/14/97	04/23/97	Unfiltered				<0.5			<0.5	<1		
MW-17	25.29	2112.43	10/20/97	10/24/97	Unfiltered				<0.5			<0.5	<1		
MW-17	7.74	2129.98	04/21/98	04/28/98	Unfiltered				<0.5			<0.5	<0.5		
MW-17	10.74	2126.98	10/13/98	10/17/98	Unfiltered				<0.5			<0.5	<0.5		
MW-17	16.02	2121.70	04/08/99	04/13/99	Unfiltered				<0.5			<2	<2		
MW-17	21.34	2116.38	10/25/99	10/28/99	Unfiltered				<0.5			<2	<2		
MW-17	28.71	2109.01	12/04/00	12/07/00	Unfiltered				<1			<1	<1		
MW-17	33.99	2103.73	10/31/01	11/07/01	Unfiltered				<1			<1	<1		
MW-17	37.07	2100.65	05/20/02	05/23/02	Unfiltered	44									
MW-17	40.41	2099.99	07/11/03	07/24/03	Unfiltered	48		<3.6	<0.33	<1.7	<0.26	<0.9	<0.87	<0.11	<0.23
MW-17	44.12	2096.28	06/17/04	07/01/04	Unfiltered	36		<3.6	<0.33	<1.7	<0.26	<0.9	<0.87	<0.11	<0.23
MW-17	15.63	2124.77	06/01/05	06/28/05	Unfiltered	53		<6.1	<0.27	<4.2	<0.47	<2.9	<0.62	<0.21	<0.17

Consolidation Data Summary Table - Groundwater
Beaumont Site 1

	Water Level Data					Volatile Organics										
Sample Location	Depth to Water (feet below ground surface)	Groundwater Elevation (feet above mean sea level)	Elevation Date	Sample Date	Filter Status	Benzene -ug/L	Chlorobromomethane -ug/L	Chlorodibromomethane -ug/L	Carbon disulfide -ug/L	2-Chloroethylvinylether -ug/L	Chlorobenzene -ug/L	2-Chlorotoluene -ug/L	4-Chlorotoluene -ug/L	Chloroethane -ug/L	Chloromethane -ug/L	Carbon tetrachloride -ug/L
MW-14	17.61	2012.06	06/02/05	06/22/05	Unfiltered	<0.26	<0.68	<0.45	<1.0		<0.36	<0.24	<0.30	<0.52	<1.8	<0.42
MW-14	24.33	2005.335	05/31/06	06/09/06	Unfiltered	<0.26	<0.68	<0.45	<1.0		<0.36	<0.24	<0.30	<0.52	<1.8	<0.42
MW-15				03/03/93	Unfiltered											
MW-15	29.49	1977.57	05/20/02	05/17/02	Unfiltered	<0.18	<0.49	<0.21	<0.48		<0.16	<0.14	<0.22	<0.36	<0.19	<0.25
MW-15	28.31	1981.45	07/10/03	07/21/03	Unfiltered	<0.29	<0.37	<0.29	<0.28		<0.19	<0.67	<0.16	<0.46	<0.43	<0.4
MW-15	29.82	1979.94	06/18/04	06/28/04	Unfiltered	<0.29	<0.37	<0.29	<0.28		<0.19	<0.67	<0.16	<0.46	<0.43	<0.4
MW-15	29.40	1980.36	12/14/04	12/16/04	Unfiltered	<0.26	<0.68	<0.45	<1		<0.36	<0.24	<0.3	<0.52	<1.8	<0.42
MW-15	22.68	1987.08	06/01/05	06/20/05	Unfiltered	<0.26	<0.68	<0.45	<1.0		<0.36	<0.24	<0.30	<0.52	<1.8	<0.42
MW-15	25.29	1984.47	11/29/05	12/09/05	Unfiltered	<0.26	<0.68	<0.45	<1.0		<0.36	<0.24	<0.30	<0.52	<1.8	<0.42
MW-15	24.01	1985.753	05/30/06	06/06/06	Unfiltered	<0.26	<0.68	<0.45	<1.0		<0.36	<0.24	<0.30	<0.52	<1.8	<0.42
MW-15	27.92	1981.843	11/30/06	12/06/06	Unfiltered	<0.2		<0.2	<0.2		<0.2			<0.2	<0.2	<0.2
MW-16	2.22	1809.42	07/10/03	07/31/03	Unfiltered	<0.29	<0.37	<0.29	<0.28		<0.19	<0.67	<0.16	<0.46	<0.43	<0.4
MW-16	2.62	1809.02	06/18/04	06/24/04	Unfiltered	<0.29	<0.37	<0.29	<0.28		<0.19	<0.67	<0.16	<0.46	<0.43	<0.4
MW-16	2.48	1809.16	12/15/04	12/15/04	Unfiltered	<0.26	<0.68	<0.45	<1		<0.36	<0.24	<0.3	<0.52	<1.8	<0.42
MW-17				03/09/93	Unfiltered											
MW-17	56.54	2081.18	12/17/94	12/17/94	Unfiltered			<1		<2	<2			<2	<2	2.4
MW-17	0.93	2136.79	03/27/95	03/13/95	Unfiltered	<1 U		<1		<2 U	<1			<2	<2	<0.5
MW-17	2.00	2135.72	06/16/95	06/24/95	Unfiltered			<1		<2 U	<2			<2	<2	<0.5
MW-17	11.10	2126.62	12/04/95	12/15/95	Unfiltered			<1		<2	<2			<2	<2	<0.5
MW-17	14.98	2122.74	04/19/96	04/28/96	Unfiltered			<0.5			<0.5			<0.5	<0.5	<0.5
MW-17	19.94	2117.78	10/21/96	10/23/96	Unfiltered			<0.5		<1	<0.5			<1	<1	<0.5
MW-17	21.80	2115.92	04/14/97	04/23/97	Unfiltered			<0.5		<1	<0.5			<1	<1	<0.5
MW-17	25.29	2112.43	10/20/97	10/24/97	Unfiltered			<0.5		<1	<0.5			<1	<1	<0.5
MW-17	7.74	2129.98	04/21/98	04/28/98	Unfiltered			<0.5		<0.5	<0.5			<0.5	<0.5	<0.5
MW-17	10.74	2126.98	10/13/98	10/17/98	Unfiltered			<0.5		<0.5	<0.5			<0.5	<0.5	<0.5
MW-17	16.02	2121.70	04/08/99	04/13/99	Unfiltered			<0.5		<5	<0.5			<2	<2	<0.5
MW-17	21.34	2116.38	10/25/99	10/28/99	Unfiltered			<0.5		<5	<0.5			<2	<2	<0.5
MW-17	28.71	2109.01	12/04/00	12/07/00	Unfiltered			<1			<0.5			<1	<1	<0.5
MW-17	33.99	2103.73	10/31/01	11/07/01	Unfiltered			<1			<0.5			<1	<1	<0.5
MW-17	37.07	2100.65	05/20/02	05/23/02	Unfiltered											<0.5
MW-17	40.41	2099.99	07/11/03	07/24/03	Unfiltered	<0.29	<0.37	<0.29	<0.28		<0.19	<0.67	<0.16	<0.46	<0.43	<0.4
MW-17	44.12	2096.28	06/17/04	07/01/04	Unfiltered	<0.29	<0.37	<0.29	<0.28		<0.19	<0.67	<0.16	<0.46	<0.43	<0.4
MW-17	15.63	2124.77	06/01/05	06/28/05	Unfiltered	<0.26	<0.68	<0.45	<1.0		<0.36	<0.24	<0.30	<0.52	<1.8	<0.42

Consolidation Data Summary Table - Groundwater
Beaumont Site 1

	Water Level Data					Volatile Organics										
Sample Location	Depth to Water (feet below ground surface)	Groundwater Elevation (feet above mean sea level)	Elevation Date	Sample Date	Filter Status	Chloroform -ug/L	1,2-Dibromo-3-chloropropane -ug/L	Dibromomethane -ug/L	1,1-Dichloroethane -ug/L	1,2-Dichloroethane -ug/L	1,2-Dichlorobenzene -ug/L	1,3-Dichlorobenzene -ug/L	1,4-Dichlorobenzene -ug/L	1,1-Dichloroethene -ug/L	cis-1,2-Dichloroethene -ug/L	trans-1,2-Dichloroethene -ug/L
MW-14	17.61	2012.06	06/02/05	06/22/05	Unfiltered	<0.22			<0.5	<0.5	<1	<1	<1	<2	<0.5	
MW-14	24.33	2005.335	05/31/06	06/09/06	Unfiltered	<0.22			<0.5	<0.5	<0.5	<0.5	<0.5	1.5	<0.5	<0.5
MW-15				03/03/93	Unfiltered				<0.5	<0.5	<0.5	<0.5	<0.5	1		<0.5
MW-15	29.49	1977.57	05/20/02	05/17/02	Unfiltered	<0.3			<0.5	<0.5	<0.5	<0.5	<0.5	<0.5		<0.5
MW-15	28.31	1981.45	07/10/03	07/21/03	Unfiltered	<0.45			1.4	4.8	<0.5	<0.5	<0.5	98.5		<0.5
MW-15	29.82	1979.94	06/18/04	06/28/04	Unfiltered	<0.45			<0.5	<0.5	<0.5	<0.5	<0.5	<0.5		<0.5
MW-15	29.40	1980.36	12/14/04	12/16/04	Unfiltered	<0.22			<0.5	<0.5	<0.5	<0.5	<0.5	<0.5		<0.5
MW-15	22.68	1987.08	06/01/05	06/20/05	Unfiltered	<0.22			<0.5	<0.5	<1	<1	<1	<2	<0.5	
MW-15	25.29	1984.47	11/29/05	12/09/05	Unfiltered	<0.22			<0.5	<0.5	<0.5	<0.5	<0.5	<0.5	<0.5	<0.5
MW-15	24.01	1985.753	05/30/06	06/06/06	Unfiltered	<0.22			<0.5	<0.5	<0.5	<0.5	<0.5	<0.5		<0.5
MW-15	27.92	1981.843	11/30/06	12/06/06	Unfiltered	<0.2			<0.5	<0.5	<0.5	<0.5	<0.5	<0.5		<0.5
MW-16	2.22	1809.42	07/10/03	07/31/03	Unfiltered	<0.45			<0.5	<0.5	<0.5	<0.5	<0.5	0.8		<0.5
MW-16	2.62	1809.02	06/18/04	06/24/04	Unfiltered	<0.45			<0.5	<0.5	<0.5	<0.5	<0.5	<0.5		<0.5
MW-16	2.48	1809.16	12/15/04	12/15/04	Unfiltered	<0.22			<0.5	<0.5	<0.5	<0.5	<0.5	<0.5		<0.5
MW-17				03/09/93	Unfiltered				<0.5	<0.5	<1	<1	<1	<2	<0.5	
MW-17	56.54	2081.18	12/17/94	12/17/94	Unfiltered	3.7			<0.5	<0.5	<1	<1	<1	<2	<0.5	
MW-17	0.93	2136.79	03/27/95	03/13/95	Unfiltered	<1			<0.5	<0.5	<1	<1	<1	<2	<0.5	
MW-17	2.00	2135.72	06/16/95	06/24/95	Unfiltered	<1			<0.5	<0.5	<0.5	<0.5	<0.5	18	<0.5	<0.5
MW-17	11.10	2126.62	12/04/95	12/15/95	Unfiltered	<1			<0.5	<0.5	<0.5	<0.5	<0.5	12		<0.5
MW-17	14.98	2122.74	04/19/96	04/28/96	Unfiltered	<0.5			<0.5	<0.5	<0.5	<0.5	<0.5	4.1		<0.5
MW-17	19.94	2117.78	10/21/96	10/23/96	Unfiltered	<0.5			<0.5 J	<0.5	<0.5	<0.5	<0.5	19.7		<0.5
MW-17	21.80	2115.92	04/14/97	04/23/97	Unfiltered	<0.5			4.1	<0.5	<0.5	<0.5	<0.5	18.9		<0.5
MW-17	25.29	2112.43	10/20/97	10/24/97	Unfiltered	<0.5			<0.5	<0.5	<0.5	<0.5	<0.5	25.6		<0.5
MW-17	7.74	2129.98	04/21/98	04/28/98	Unfiltered	<0.5			<0.5	<0.5	<1	<1	<1	13	<0.5	
MW-17	10.74	2126.98	10/13/98	10/17/98	Unfiltered	<0.5			<0.5	<0.5	<1	<1	<1	13	<0.5	
MW-17	16.02	2121.70	04/08/99	04/13/99	Unfiltered	<0.5			2.8	<0.5	<0.5	<0.5	<0.5	18	<0.5	<0.5
MW-17	21.34	2116.38	10/25/99	10/28/99	Unfiltered	<0.5			1	<0.5	<0.5	<0.5	<0.5	10.3		<0.5
MW-17	28.71	2109.01	12/04/00	12/07/00	Unfiltered	<0.5			1.1	<0.5	<0.5	<0.5	<0.5	6.6		<0.5
MW-17	33.99	2103.73	10/31/01	11/07/01	Unfiltered	<1			1.32	<0.5	<0.5	<0.5	<0.5	22.8		<0.5
MW-17	37.07	2100.65	05/20/02	05/23/02	Unfiltered	<1			5.2	<0.5	<0.5	<0.5	<0.5	24		<0.5
MW-17	40.41	2099.99	07/11/03	07/24/03	Unfiltered	<0.45			5.4	<0.5	<0.5	<0.5	<0.5	29.9		<0.5
MW-17	44.12	2096.28	06/17/04	07/01/04	Unfiltered	<0.45			1.2	<0.5	<1	<1	<1	11	<0.5	
MW-17	15.63	2124.77	06/01/05	06/28/05	Unfiltered	<0.22			2.7	<0.5	<1	<1	<1	13	<0.5	

Consolidation Data Summary Table - Groundwater
Beaumont Site 1

	Water Level Data					Volatile Organics											
Sample Location	Depth to Water (feet below ground surface)	Groundwater Elevation (feet above mean sea level)	Elevation Date	Sample Date	Filter Status	1,2-Dichloroethene -ug/L	1,1-Dichloropropene -ug/L	cis-1,3-Dichloropropene -ug/L	trans-1,3-Dichloropropene -ug/L	1,2-Dichloropropane -ug/L	1,3-Dichloropropane -ug/L	2,2-Dichloropropane -ug/L	1,2-Dibromoethane -ug/L	Dichlorodifluoromethane -ug/L	Dichloromethane -ug/L	Ethylbenzene -ug/L	Hexachlorobutadiene -ug/L
MW-14	17.61	2012.06	06/02/05	06/22/05	Unfiltered	<0.5		<0.5	<0.5	<0.5				<2	<2		
MW-14	24.33	2005.335	05/31/06	06/09/06	Unfiltered			<0.5	<0.5	<0.5					<2		
MW-15				03/03/93	Unfiltered			<0.5	<0.5	<0.5				<0.5	<2		
MW-15	29.49	1977.57	05/20/02	05/17/02	Unfiltered			<0.5	<0.5	<0.5				<0.5	<2		
MW-15	28.31	1981.45	07/10/03	07/21/03	Unfiltered			<0.5	<0.5	<0.5				<0.5	<2		
MW-15	29.82	1979.94	06/18/04	06/28/04	Unfiltered			<0.5	<0.5	<0.5				<0.5	<0.5		
MW-15	29.40	1980.36	12/14/04	12/16/04	Unfiltered			<0.5	<0.5	<0.5				<0.5	<0.5		
MW-15	22.68	1987.08	06/01/05	06/20/05	Unfiltered	<0.5		<0.5	<0.5	<0.5				<2	<2		
MW-15	25.29	1984.47	11/29/05	12/09/05	Unfiltered			<0.5	<0.5	<0.5					<2		
MW-15	24.01	1985.753	05/30/06	06/06/06	Unfiltered			<0.5	<0.5	<0.5				<0.5	<2		
MW-15	27.92	1981.843	11/30/06	12/06/06	Unfiltered			<0.5	<0.5	<0.5				<0.5	<2		
MW-16	2.22	1809.42	07/10/03	07/31/03	Unfiltered			<0.5	<0.5	<0.5				<0.5	<2		
MW-16	2.62	1809.02	06/18/04	06/24/04	Unfiltered			<0.5	<0.5	<0.5				<0.5	<0.5		
MW-16	2.48	1809.16	12/15/04	12/15/04	Unfiltered			<0.5	<0.5	<0.5				<0.5	<0.5		
MW-17				03/09/93	Unfiltered	<0.5		<0.5	<0.5	<0.5				<2	<2		
MW-17	56.54	2081.18	12/17/94	12/17/94	Unfiltered	<0.5		<0.5	<0.5	<0.5				<2	<2		
MW-17	0.93	2136.79	03/27/95	03/13/95	Unfiltered	<0.5		<0.5	<0.5	<0.5				<2	<2		
MW-17	2.00	2135.72	06/16/95	06/24/95	Unfiltered			<0.5	<0.5	<0.5					<2		
MW-17	11.10	2126.62	12/04/95	12/15/95	Unfiltered			<0.5	<0.5	<0.5				<0.5	<2		
MW-17	14.98	2122.74	04/19/96	04/28/96	Unfiltered			<0.5	<0.5	<0.5				<0.5	<2		
MW-17	19.94	2117.78	10/21/96	10/23/96	Unfiltered			<0.5	<0.5	<0.5				<0.5	<2		
MW-17	21.80	2115.92	04/14/97	04/23/97	Unfiltered			<0.5	<0.5	<0.5				<0.5	<0.5		
MW-17	25.29	2112.43	10/20/97	10/24/97	Unfiltered			<0.5	<0.5	<0.5				<0.5	<0.5		
MW-17	7.74	2129.98	04/21/98	04/28/98	Unfiltered	<0.5		<0.5	<0.5	<0.5				<2	<2		
MW-17	10.74	2126.98	10/13/98	10/17/98	Unfiltered	<0.5		<0.5	<0.5	<0.5				<2	<2		
MW-17	16.02	2121.70	04/08/99	04/13/99	Unfiltered			<0.5	<0.5	<0.5					<2		
MW-17	21.34	2116.38	10/25/99	10/28/99	Unfiltered			<0.5	<0.5	<0.5				<0.5	<2		
MW-17	28.71	2109.01	12/04/00	12/07/00	Unfiltered			<0.5	<0.5	<0.5				<0.5	<2		
MW-17	33.99	2103.73	10/31/01	11/07/01	Unfiltered			<0.5	<0.5	<0.5				<0.5	<2		
MW-17	37.07	2100.65	05/20/02	05/23/02	Unfiltered			<0.5	<0.5	<0.5				<0.5	<0.5		
MW-17	40.41	2099.99	07/11/03	07/24/03	Unfiltered			<0.5	<0.5	<0.5				<0.5	<0.5		
MW-17	44.12	2096.28	06/17/04	07/01/04	Unfiltered	<0.5		<0.5	<0.5	<0.5				<2	<2		
MW-17	15.63	2124.77	06/01/05	06/28/05	Unfiltered	<0.5		<0.5	<0.5	<0.5				<2	<2		

Consolidation Data Summary Table - Groundwater
Beaumont Site 1

Sample Location	Water Level Data					Volatile Organics												
	Depth to Water (feet below ground surface)	Groundwater Elevation (feet above mean sea level)	Elevation Date	Sample Date	Filter Status	2-Hexanone -ug/L	4-Isopropyltoluene -ug/L	Isopropylbenzene -ug/L	4-Methyl-2-pentanone -ug/L	Methyl tert-butyl ether -ug/L	Naphthalene -ug/L	N-Butylbenzene -ug/L	n-Propylbenzene -ug/L	Styrene -ug/L	Toluene -ug/L	1,1,1,2-Tetrachloroethane -ug/L	1,1,1-Trichloroethane -ug/L	1,1,2-Trichloroethane -ug/L
MW-14	17.61	2012.06	06/02/05	06/22/05	Unfiltered												<1	<0.5
MW-14	24.33	2005.335	05/31/06	06/09/06	Unfiltered												<0.5	<0.5
MW-15				03/03/93	Unfiltered												<0.5	<0.5
MW-15	29.49	1977.57	05/20/02	05/17/02	Unfiltered												<0.5	<0.5
MW-15	28.31	1981.45	07/10/03	07/21/03	Unfiltered												1.8	1.4
MW-15	29.82	1979.94	06/18/04	06/28/04	Unfiltered												<0.5	<0.5
MW-15	29.40	1980.36	12/14/04	12/16/04	Unfiltered												<0.5	<0.5
MW-15	22.68	1987.08	06/01/05	06/20/05	Unfiltered												<1	<0.5
MW-15	25.29	1984.47	11/29/05	12/09/05	Unfiltered												<0.5	<0.5
MW-15	24.01	1985.753	05/30/06	06/06/06	Unfiltered												<0.5	<0.5
MW-15	27.92	1981.843	11/30/06	12/06/06	Unfiltered												<0.5	<0.5
MW-16	2.22	1809.42	07/10/03	07/31/03	Unfiltered												<0.5	<0.5
MW-16	2.62	1809.02	06/18/04	06/24/04	Unfiltered												<0.5	<0.5
MW-16	2.48	1809.16	12/15/04	12/15/04	Unfiltered												<0.5	<0.5
MW-17				03/09/93	Unfiltered												<1	<0.5
MW-17	56.54	2081.18	12/17/94	12/17/94	Unfiltered												<1	<0.5
MW-17	0.93	2136.79	03/27/95	03/13/95	Unfiltered												<1	<0.5
MW-17	2.00	2135.72	06/16/95	06/24/95	Unfiltered												8.9	<0.5
MW-17	11.10	2126.62	12/04/95	12/15/95	Unfiltered												8.4	<0.5
MW-17	14.98	2122.74	04/19/96	04/28/96	Unfiltered												1	<0.5
MW-17	19.94	2117.78	10/21/96	10/23/96	Unfiltered												5.2	<0.5
MW-17	21.80	2115.92	04/14/97	04/23/97	Unfiltered												8.6	<0.5
MW-17	25.29	2112.43	10/20/97	10/24/97	Unfiltered												8.3	<0.5
MW-17	7.74	2129.98	04/21/98	04/28/98	Unfiltered												5	<0.5
MW-17	10.74	2126.98	10/13/98	10/17/98	Unfiltered												4	<0.5
MW-17	16.02	2121.70	04/08/99	04/13/99	Unfiltered												3.4	<0.5
MW-17	21.34	2116.38	10/25/99	10/28/99	Unfiltered												1.6	<0.5
MW-17	28.71	2109.01	12/04/00	12/07/00	Unfiltered												1.5	<0.5
MW-17	33.99	2103.73	10/31/01	11/07/01	Unfiltered												1.2	<0.5
MW-17	37.07	2100.65	05/20/02	05/23/02	Unfiltered												4.1	<0.5
MW-17	40.41	2099.99	07/11/03	07/24/03	Unfiltered												3.9	<0.5
MW-17	44.12	2096.28	06/17/04	07/01/04	Unfiltered												<1	<0.5
MW-17	15.63	2124.77	06/01/05	06/28/05	Unfiltered												<1	<0.5

Consolidation Data Summary Table - Groundwater
Beaumont Site 1

	Water Level Data					Volatile Organics														
Sample Location	Depth to Water (feet below ground surface)	Groundwater Elevation (feet above mean sea level)	Elevation Date	Sample Date	Filter Status	1,2,3-Trichlorobenzene -ug/L	1,2,4-Trichlorobenzene -ug/L	Trichloroethene -ug/L	1,2,3-Trichloropropane -ug/L	Trichlorofluoromethane -ug/L	1,1,2-Trichlorotrifluoroethane -ug/L	1,2,4-Trimethylbenzene -ug/L	1,3,5-Trimethylbenzene -ug/L	1,1,2,2-Tetrachloroethane -ug/L	Tetrachloroethene -ug/L	Vinyl acetate -ug/L	Vinyl chloride -ug/L	m,p-Xylenes -ug/L	o-Xylene -ug/L
MW-14	17.61	2012.06	06/02/05	06/22/05	Unfiltered			0.7		<2	<5			<0.5	<0.5		<0.5		
MW-14	24.33	2005.335	05/31/06	06/09/06	Unfiltered			1.5		<0.5	<0.5			<0.5	<0.5		<0.5		
MW-15				03/03/93	Unfiltered			1.8		<0.5				<0.5	<0.5		<0.5		
MW-15	29.49	1977.57	05/20/02	05/17/02	Unfiltered			<0.5		<0.5				<0.5	<0.5		<0.5		
MW-15	28.31	1981.45	07/10/03	07/21/03	Unfiltered			73.7		<0.5				<0.5	<0.5		<0.5		
MW-15	29.82	1979.94	06/18/04	06/28/04	Unfiltered			<0.5		<0.5				<0.5	<0.5		<0.5		
MW-15	29.40	1980.36	12/14/04	12/16/04	Unfiltered			<0.5		<0.5				<0.5	<0.5		<0.5		
MW-15	22.68	1987.08	06/01/05	06/20/05	Unfiltered			2.8		<2				<0.5	<0.5		<0.5		
MW-15	25.29	1984.47	11/29/05	12/09/05	Unfiltered			<0.5		<0.5	<0.5			<0.5	<0.5		<0.5		
MW-15	24.01	1985.753	05/30/06	06/06/06	Unfiltered			<0.5		<0.5				<0.5	<0.5		<0.5		
MW-15	27.92	1981.843	11/30/06	12/06/06	Unfiltered			<0.5		<0.5				<0.5	<0.5		<0.5		
MW-16	2.22	1809.42	07/10/03	07/31/03	Unfiltered			1.4		<0.5				<0.5	<0.5		<0.5		
MW-16	2.62	1809.02	06/18/04	06/24/04	Unfiltered			<0.5		<0.5				<0.5	<0.5		<0.5		
MW-16	2.48	1809.16	12/15/04	12/15/04	Unfiltered			<0.5		<0.5				<0.5	<0.5		<0.5		
MW-17				03/09/93	Unfiltered			3.5		<2				<0.5	<0.5		<0.5		
MW-17	56.54	2081.18	12/17/94	12/17/94	Unfiltered			0.9		<2				<0.5	0.7		<0.5		
MW-17	0.93	2136.79	03/27/95	03/13/95	Unfiltered			<0.5		<2	<5			<0.5	<0.5		<0.5		
MW-17	2.00	2135.72	06/16/95	06/24/95	Unfiltered			13		<0.5	<0.5			<0.5	<0.5		<0.5		
MW-17	11.10	2126.62	12/04/95	12/15/95	Unfiltered			17		<0.5				<0.5	<0.5		<0.5		
MW-17	14.98	2122.74	04/19/96	04/28/96	Unfiltered			9.3		<0.5				<0.5	<0.5		<0.5		
MW-17	19.94	2117.78	10/21/96	10/23/96	Unfiltered			18.2		<0.5				<0.5	<0.5		<0.5		
MW-17	21.80	2115.92	04/14/97	04/23/97	Unfiltered			20.7		<0.5				<0.5	<0.5		<0.5		
MW-17	25.29	2112.43	10/20/97	10/24/97	Unfiltered			22.6		<0.5				<0.5	<0.5		<0.5		
MW-17	7.74	2129.98	04/21/98	04/28/98	Unfiltered			13		<2				<0.5	<0.5		<0.5		
MW-17	10.74	2126.98	10/13/98	10/17/98	Unfiltered			16		<2				<0.5	<0.5		<0.5		
MW-17	16.02	2121.70	04/08/99	04/13/99	Unfiltered			7.1		<0.5	<0.5			<0.5	<0.5		<0.5		
MW-17	21.34	2116.38	10/25/99	10/28/99	Unfiltered			6.7		<0.5				<0.5	<0.5		<0.5		
MW-17	28.71	2109.01	12/04/00	12/07/00	Unfiltered			2.2		<0.5				<0.5	<0.5		<0.5		
MW-17	33.99	2103.73	10/31/01	11/07/01	Unfiltered			10.1		<0.5				<0.5	<0.5		<0.5		
MW-17	37.07	2100.65	05/20/02	05/23/02	Unfiltered			11.2		<0.5				<0.5	<0.5		<0.5		
MW-17	40.41	2099.99	07/11/03	07/24/03	Unfiltered			12.1		<0.5				<0.5	<0.5		<0.5		
MW-17	44.12	2096.28	06/17/04	07/01/04	Unfiltered			9.1		<2				<0.5	<0.5		<0.5		
MW-17	15.63	2124.77	06/01/05	06/28/05	Unfiltered			9.9		<2				<0.5	<0.5		<0.5		

Consolidation Data Summary Table - Groundwater
Beaumont Site 1

	Water Level Data					Volatile Organics									
Sample Location	Depth to Water (feet below ground surface)	Groundwater Elevation (feet above mean sea level)	Elevation Date	Sample Date	Filter Status	1,4-Dioxane -ug/L	N-Nitrosodimethylamine -ng/L	Acetone -ug/L	Bromodichloromethane -ug/L	2-Butanone (MEK) -ug/L	Bromobenzene -ug/L	Bromomethane -ug/L	Bromoform -ug/L	sec-Butylbenzene -ug/L	tert-Butylbenzene -ug/L
MW-17	25.56	2114.838	05/30/06	06/09/06	Unfiltered	38		<6.1	<0.27	<4.2	<0.47	<2.9	<0.62	<0.21	<0.17
MW-18				03/08/93	Unfiltered										
MW-18	29.10	1976.90	05/20/02	05/24/02	Unfiltered	12 Je		<9.5	<0.26	<2.8	<0.15	<0.46	<0.23	<0.29	<0.25
MW-18	28.01	1980.68	07/10/03	07/21/03	Unfiltered	12		<3.6	<0.33	<1.7	<0.26	<0.9	<0.87	<0.11	<0.23
MW-18	29.51	1979.18	06/18/04	06/28/04	Unfiltered	8.5 Jb		<3.6	<0.33	<1.7	<0.26	<0.9	<0.87	<0.11	<0.23
MW-18	18.96	1989.73	12/14/04	12/16/04	Unfiltered	8.1		<6.1	<0.27	<4.2	<0.47	<2.9	<0.62	<0.21	<0.17
MW-18	22.87	1985.82	06/01/05	06/20/05	Unfiltered	9.1		<6.1	<0.27	<4.2	<0.47	<2.9	<0.62	<0.21	<0.17
MW-18	25.28	1983.41	11/29/05	12/09/05	Unfiltered	<1.1		<6.1	<0.27	<4.2	<0.47	<2.9	<0.62	<0.21	<0.17
MW-18	25.03	1983.663	05/30/06	06/06/06	Unfiltered	4.7	<0.48	<6.1	<0.27	<4.2	<0.47	<2.9	<0.62	<0.21	<0.17
MW-18	27.73	1980.963	11/30/06	12/06/06	Unfiltered	3.3		<5	<0.2	<5		<0.2	<0.3		
MW-19	26.43	2089.36	10/29/92	10/14/92	Unfiltered										
MW-19				03/11/93	Unfiltered										
MW-19	0.14	2115.65	03/27/95	03/13/95	Unfiltered			<14	<1	<6		<5	<2		
MW-19	0.14	2115.65	06/16/95	06/21/95	Unfiltered				<1			<5	<2		
MW-19	2.37	2113.42	12/04/95	12/15/95	Unfiltered				<1			<5	<2		
MW-19	4.14	2111.65	04/19/96	04/28/96	Unfiltered				<0.5			<0.5	<0.5		
MW-19	7.32	2108.47	10/21/96	10/23/96	Unfiltered				<0.5			<0.5	<1		
MW-19	8.12	2107.67	04/14/97	04/23/97	Unfiltered				<0.5			<0.5	<1		
MW-19	11.40	2104.39	10/20/97	10/29/97	Unfiltered				<0.5			<0.5	<1		
MW-19	4.58	2111.21	04/21/98	04/27/98	Unfiltered				<0.5			<0.5	<0.5		
MW-19	3.16	2112.63	10/13/98	10/16/98	Unfiltered				<0.5			<0.5	<0.5		
MW-19	4.09	2111.70	04/06/99	04/15/99	Unfiltered				<0.5			<2	<2		
MW-19	8.48	2107.31	10/25/99	10/27/99	Unfiltered				<0.5			<2	<2		
MW-19	10.26	2105.53	05/04/00	05/09/00	Unfiltered				<0.5			<2	<2		
MW-19	13.55	2102.24	12/04/00	12/06/00	Unfiltered				<1			<1	<1		
MW-19	17.23	2098.56	10/31/01	11/06/01	Unfiltered				<1			<1	<1		
MW-19	18.78	2097.01	05/20/02	05/22/02	Unfiltered										
MW-19	18.78	2097.01	05/20/02	05/24/02	Unfiltered	75 Je									
MW-19	22.27	2096.22	07/11/03	07/25/03	Unfiltered	72		<3.6	<0.33	<1.7	<0.26	<0.9	<0.87	<0.11	<0.23
MW-19	25.31	2093.18	06/17/04	07/01/04	Unfiltered	68		<3.6	<0.33	<1.7	<0.26	<0.9	<0.87	<0.11	<0.23
MW-19	11.96	2106.53	06/01/05	06/28/05	Unfiltered	71		<6.1	<0.27	<4.2	<0.47	<2.9	<0.62	<0.21	<0.17
MW-19	11.82	2106.668	05/30/06	06/09/06	Unfiltered	73		<6.1	<0.27	<4.2	<0.47	<2.9	<0.62	<0.21	<0.17
MW-20				03/30/93	Unfiltered										

Consolidation Data Summary Table - Groundwater
Beaumont Site 1

	Water Level Data					Volatile Organics										
Sample Location	Depth to Water (feet below ground surface)	Groundwater Elevation (feet above mean sea level)	Elevation Date	Sample Date	Filter Status	Benzene -ug/L	Chlorobromomethane -ug/L	Chlorodibromomethane -ug/L	Carbon disulfide -ug/L	2-Chloroethylvinylether -ug/L	Chlorobenzene -ug/L	2-Chlorotoluene -ug/L	4-Chlorotoluene -ug/L	Chloroethane -ug/L	Chloromethane -ug/L	Carbon tetrachloride -ug/L
MW-17	25.56	2114.838	05/30/06	06/09/06	Unfiltered	<0.26	<0.68	<0.45	<1.0		<0.36	<0.24	<0.30	<0.52	<1.8	<0.42
MW-18				03/08/93	Unfiltered											
MW-18	29.10	1976.90	05/20/02	05/24/02	Unfiltered	<0.18	<0.49	<0.21	<0.48		<0.16	<0.14	<0.22	<0.36	<0.19	<0.25
MW-18	28.01	1980.68	07/10/03	07/21/03	Unfiltered	<0.29	<0.37	<0.29	<0.28		<0.19	<0.67	<0.16	<0.46	<0.43	<0.4
MW-18	29.51	1979.18	06/18/04	06/28/04	Unfiltered	<0.29	<0.37	<0.29	<0.28		<0.19	<0.67	<0.16	<0.46	<0.43	<0.4
MW-18	18.96	1989.73	12/14/04	12/16/04	Unfiltered	<0.26	<0.68	<0.45	<1		<0.36	<0.24	<0.3	<0.52	<1.8	<0.42
MW-18	22.87	1985.82	06/01/05	06/20/05	Unfiltered	<0.26	<0.68	<0.45	<1.0		<0.36	<0.24	<0.30	<0.52	<1.8	<0.42
MW-18	25.28	1983.41	11/29/05	12/09/05	Unfiltered	<0.26	<0.68	<0.45	<1.0		<0.36	<0.24	<0.30	<0.52	<1.8	<0.42
MW-18	25.03	1983.663	05/30/06	06/06/06	Unfiltered	<0.26	<0.68	<0.45	<1.0		<0.36	<0.24	<0.30	<0.52	<1.8	<0.42
MW-18	27.73	1980.963	11/30/06	12/06/06	Unfiltered	<0.2		<0.2	<0.2		<0.2			<0.2	<0.2	<0.2
MW-19	26.43	2089.36	10/29/92	10/14/92	Unfiltered											
MW-19				03/11/93	Unfiltered											
MW-19	0.14	2115.65	03/27/95	03/13/95	Unfiltered	<1 U		<1		<2 U	<1			<2	<2	<0.5
MW-19	0.14	2115.65	06/16/95	06/21/95	Unfiltered			<1		<2 U	<2			<2	<2	<0.5
MW-19	2.37	2113.42	12/04/95	12/15/95	Unfiltered			<1		<2	<16			<2	<2	<0.5
MW-19	4.14	2111.65	04/19/96	04/28/96	Unfiltered			<0.5			<0.5			<0.5	<0.5	<0.5
MW-19	7.32	2108.47	10/21/96	10/23/96	Unfiltered			<0.5		<1	<0.5			<1	<1	<0.5
MW-19	8.12	2107.67	04/14/97	04/23/97	Unfiltered			<0.5		<1	<0.5			<1	<1	<0.5
MW-19	11.40	2104.39	10/20/97	10/29/97	Unfiltered			<0.5		<1	<0.5			<1	<1	<0.5
MW-19	4.58	2111.21	04/21/98	04/27/98	Unfiltered			<0.5		<0.5	<0.5			<0.5	<0.5	<0.5
MW-19	3.16	2112.63	10/13/98	10/16/98	Unfiltered			<0.5		<0.5	<0.5			<0.5	<0.5	<0.5
MW-19	4.09	2111.70	04/06/99	04/15/99	Unfiltered			<0.5		<5	<0.5			<2	<2	<0.5
MW-19	8.48	2107.31	10/25/99	10/27/99	Unfiltered			<0.5		<5	<0.5			<2	<2	<0.5
MW-19	10.26	2105.53	05/04/00	05/09/00	Unfiltered			<0.5		<5	<0.5			<2	<2	<0.5
MW-19	13.55	2102.24	12/04/00	12/06/00	Unfiltered			<1			<0.5			<1	<1	<0.5
MW-19	17.23	2098.56	10/31/01	11/06/01	Unfiltered			<1			<0.5			<1	<1	<0.5
MW-19	18.78	2097.01	05/20/02	05/22/02	Unfiltered											<0.5
MW-19	18.78	2097.01	05/20/02	05/24/02	Unfiltered											
MW-19	22.27	2096.22	07/11/03	07/25/03	Unfiltered	<0.29	<0.37	<0.29	<0.28		<0.19	<0.67	<0.16	<0.46	<0.43	<0.4
MW-19	25.31	2093.18	06/17/04	07/01/04	Unfiltered	<0.29	<0.37	<0.29	<0.28		<0.19	<0.67	<0.16	<0.46	<0.43	<0.4
MW-19	11.96	2106.53	06/01/05	06/28/05	Unfiltered	<0.26	<0.68	<0.45	<1.0		<0.36	<0.24	<0.30	<0.52	<1.8	<0.42
MW-19	11.82	2106.668	05/30/06	06/09/06	Unfiltered	<0.26	<0.68	<0.45	<1.0		<0.36	<0.24	<0.30	<0.52	<1.8	<0.42
MW-20				03/30/93	Unfiltered											

Consolidation Data Summary Table - Groundwater
Beaumont Site 1

	Water Level Data					Volatile Organics										
Sample Location	Depth to Water (feet below ground surface)	Groundwater Elevation (feet above mean sea level)	Elevation Date	Sample Date	Filter Status	Chloroform -ug/L	1,2-Dibromo-3-chloropropane -ug/L	Dibromomethane -ug/L	1,1-Dichloroethane -ug/L	1,2-Dichloroethane -ug/L	1,2-Dichlorobenzene -ug/L	1,3-Dichlorobenzene -ug/L	1,4-Dichlorobenzene -ug/L	1,1-Dichloroethene -ug/L	cis-1,2-Dichloroethene -ug/L	trans-1,2-Dichloroethene -ug/L
MW-17	25.56	2114.838	05/30/06	06/09/06	Unfiltered	<0.22			3.7	0.8	<1	<1	<1	51	<0.5	
MW-18				03/08/93	Unfiltered				4.1	<0.5	<0.5	<0.5	<0.5	14.9		<0.5
MW-18	29.10	1976.90	05/20/02	05/24/02	Unfiltered	<0.3			<0.5	<0.5	<0.5	<0.5	<0.5	6.1		<0.5
MW-18	28.01	1980.68	07/10/03	07/21/03	Unfiltered	<0.45			<0.5	<0.5	<1	<1	<1	3	<0.5	
MW-18	29.51	1979.18	06/18/04	06/28/04	Unfiltered	<0.45			<0.5	<0.5	<1	<1	<1	16	<0.5	
MW-18	18.96	1989.73	12/14/04	12/16/04	Unfiltered	<0.22			111	16.7	<0.5	<0.5	<0.5	2864		<0.5
MW-18	22.87	1985.82	06/01/05	06/20/05	Unfiltered	<0.22			211	113	<0.5	<0.5	<0.5	2110		<0.5
MW-18	25.28	1983.41	11/29/05	12/09/05	Unfiltered	<0.22			111	164	<0.5	<0.5	<0.5	4191		<0.5
MW-18	25.03	1983.663	05/30/06	06/06/06	Unfiltered	<0.22			101	175	<0.5	<0.5	<0.5	2784		<0.5
MW-18	27.73	1980.963	11/30/06	12/06/06	Unfiltered	<0.2			80	240	<0.5	<0.5	<0.5	2500		<0.5
MW-19	26.43	2089.36	10/29/92	10/14/92	Unfiltered				63	80	<1	<1	<1	<2100	18	
MW-19				03/11/93	Unfiltered				7.96	<0.5	<0.5	<0.5	<0.5	29.8		<0.5
MW-19	0.14	2115.65	03/27/95	03/13/95	Unfiltered	<1			8.3	<0.5	<0.5	<0.5	<0.5	38.4		<0.5
MW-19	0.14	2115.65	06/16/95	06/21/95	Unfiltered	<1			<0.5	<0.5	<1	<1	<1	<28	1.9	
MW-19	2.37	2113.42	12/04/95	12/15/95	Unfiltered	<1			6.8	<0.5	<1	<1	<1	<27	2.6	
MW-19	4.14	2111.65	04/19/96	04/28/96	Unfiltered	<0.5			6.1	<0.5	<1	<1	<1	36	2.4	
MW-19	7.32	2108.47	10/21/96	10/23/96	Unfiltered	<0.5			<0.5	<0.5	<0.5	<0.5	<0.5	<0.53	<0.5	<0.5
MW-19	8.12	2107.67	04/14/97	04/23/97	Unfiltered	<0.5			<0.5	<0.5	<0.5	<0.5	<0.5	<0.5		<0.5
MW-19	11.40	2104.39	10/20/97	10/29/97	Unfiltered	<0.5			<0.5	<0.5	<0.5	<0.5	<0.5	<0.5		<0.5
MW-19	4.58	2111.21	04/21/98	04/27/98	Unfiltered	4.2			<0.5	<0.5	<0.5	<0.5	<0.5	7.6		<0.5
MW-19	3.16	2112.63	10/13/98	10/16/98	Unfiltered	<0.5			<0.5	<0.5	<0.5	<0.5	<0.5	<0.5		<0.5
MW-19	4.09	2111.70	04/06/99	04/15/99	Unfiltered	<0.5			<0.5	<0.5	<0.5	<0.5	<0.5	<0.5		<0.5
MW-19	8.48	2107.31	10/25/99	10/27/99	Unfiltered	<0.5			<0.5	<0.5	<1	<1	<1	<2	<0.5	
MW-19	10.26	2105.53	05/04/00	05/09/00	Unfiltered	1.7			<0.5	<0.5	<1	<1	<1	<2	<0.5	
MW-19	13.55	2102.24	12/04/00	12/06/00	Unfiltered	<1			6.4	<0.5	<0.5	<0.5	<0.5	143		<0.5
MW-19	17.23	2098.56	10/31/01	11/06/01	Unfiltered	<1			5	<0.5	<0.5	<0.5	<0.5	146		<0.5
MW-19	18.78	2097.01	05/20/02	05/22/02	Unfiltered	<1			1.1	<0.5	<1	<1	<1	93	<0.5	
MW-19	18.78	2097.01	05/20/02	05/24/02	Unfiltered				1.8	0.6	<1	<1	<1	98	<0.5	
MW-19	22.27	2096.22	07/11/03	07/25/03	Unfiltered	<0.45			4.4	<0.5	<0.5	<0.5	<0.5	17.6		<0.5
MW-19	25.31	2093.18	06/17/04	07/01/04	Unfiltered	<0.45			<0.5	<0.5	<0.5	<0.5	<0.5	18.4		<0.5
MW-19	11.96	2106.53	06/01/05	06/28/05	Unfiltered	<0.22			<0.5	<0.5	<1	<1	<1	<20	<0.5	
MW-19	11.82	2106.668	05/30/06	06/09/06	Unfiltered	0.24 Jq			0.7	<0.5	<1	<1	<1	11	<0.5	
MW-20				03/30/93	Unfiltered				0.8	<0.5	<1	<1	<1	15	<0.5	

Consolidation Data Summary Table - Groundwater
Beaumont Site 1

	Water Level Data					Volatile Organics											
Sample Location	Depth to Water (feet below ground surface)	Groundwater Elevation (feet above mean sea level)	Elevation Date	Sample Date	Filter Status	1,2-Dichloroethene -ug/L	1,1-Dichloropropene -ug/L	cis-1,3-Dichloropropene -ug/L	trans-1,3-Dichloropropene -ug/L	1,2-Dichloropropane -ug/L	1,3-Dichloropropane -ug/L	2,2-Dichloropropane -ug/L	1,2-Dibromoethane -ug/L	Dichlorodifluoromethane -ug/L	Dichloromethane -ug/L	Ethylbenzene -ug/L	Hexachlorobutadiene -ug/L
MW-17	25.56	2114.838	05/30/06	06/09/06	Unfiltered	<0.5		<0.5	<0.5	<0.5				<2	<2		
MW-18				03/08/93	Unfiltered			<0.5	<0.5	<0.5				<0.5	<0.5		
MW-18	29.10	1976.90	05/20/02	05/24/02	Unfiltered			<0.5	<0.5	<0.5				<0.5	<0.5		
MW-18	28.01	1980.68	07/10/03	07/21/03	Unfiltered	<0.5		<0.5	<0.5	<0.5				<2	<2		
MW-18	29.51	1979.18	06/18/04	06/28/04	Unfiltered	<0.5		<0.5	<0.5	<0.5				<2	<2		
MW-18	18.96	1989.73	12/14/04	12/16/04	Unfiltered			<0.5	<0.5	<0.5				<0.5	<2		
MW-18	22.87	1985.82	06/01/05	06/20/05	Unfiltered			<0.5	<0.5	<0.5				<0.5	<2		
MW-18	25.28	1983.41	11/29/05	12/09/05	Unfiltered			<0.5	<0.5	<0.5				<0.5	<2		
MW-18	25.03	1983.663	05/30/06	06/06/06	Unfiltered			<0.5	<0.5	<0.5				<0.5	<0.5		
MW-18	27.73	1980.963	11/30/06	12/06/06	Unfiltered			<0.5	<0.5	<0.5				<0.5	<0.5		
MW-19	26.43	2089.36	10/29/92	10/14/92	Unfiltered	<0.5		<0.5	<0.5	<0.5				<2	<2		
MW-19				03/11/93	Unfiltered			<0.5	<0.5	<0.5				<0.5	<0.5		
MW-19	0.14	2115.65	03/27/95	03/13/95	Unfiltered			<0.5	<0.5	<0.5				<0.5	<0.5		
MW-19	0.14	2115.65	06/16/95	06/21/95	Unfiltered	<0.5		<0.5	<0.5	<0.5				<2	<2		
MW-19	2.37	2113.42	12/04/95	12/15/95	Unfiltered	<0.5		<0.5	<0.5	<0.5				<2	<2		
MW-19	4.14	2111.65	04/19/96	04/28/96	Unfiltered	<0.5		<0.5	<0.5	<0.5				<2	<2		
MW-19	7.32	2108.47	10/21/96	10/23/96	Unfiltered			<0.5	<0.5	<0.5					<2		
MW-19	8.12	2107.67	04/14/97	04/23/97	Unfiltered			<0.5	<0.5	<0.5				<0.5	<2		
MW-19	11.40	2104.39	10/20/97	10/29/97	Unfiltered			<0.5	<0.5	<0.5				<0.5	<2		
MW-19	4.58	2111.21	04/21/98	04/27/98	Unfiltered			<0.5	<0.5	<0.5				<0.5	<2		
MW-19	3.16	2112.63	10/13/98	10/16/98	Unfiltered			<0.5	<0.5	<0.5				<0.5	<0.5		
MW-19	4.09	2111.70	04/06/99	04/15/99	Unfiltered			<0.5	<0.5	<0.5				<0.5	<0.5		
MW-19	8.48	2107.31	10/25/99	10/27/99	Unfiltered	<0.5		<0.5	<0.5	<0.5				<2	<2		
MW-19	10.26	2105.53	05/04/00	05/09/00	Unfiltered	<0.5		<0.5	<0.5	<0.5				<2	<2		
MW-19	13.55	2102.24	12/04/00	12/06/00	Unfiltered			<0.5	<0.5	<0.5				<0.5	<0.5		
MW-19	17.23	2098.56	10/31/01	11/06/01	Unfiltered			<0.5	<0.5	<0.5				<0.5	<0.5		
MW-19	18.78	2097.01	05/20/02	05/22/02	Unfiltered	<0.5		<0.5	<0.5	<0.5				<2	<2		
MW-19	18.78	2097.01	05/20/02	05/24/02	Unfiltered	<0.5		<0.5	<0.5	<0.5				<2	<2		
MW-19	22.27	2096.22	07/11/03	07/25/03	Unfiltered			<0.5	<0.5	<0.5				<0.5	<0.5		
MW-19	25.31	2093.18	06/17/04	07/01/04	Unfiltered			<0.5	<0.5	<0.5				<0.5	<0.5		
MW-19	11.96	2106.53	06/01/05	06/28/05	Unfiltered	<0.5		<0.5	<0.5	<0.5				<2	<2		
MW-19	11.82	2106.668	05/30/06	06/09/06	Unfiltered	<0.5		<0.5	<0.5	<0.5				<2	<2		
MW-20				03/30/93	Unfiltered	<0.5		<0.5	<0.5	<0.5				<2	<2		

Consolidation Data Summary Table - Groundwater
Beaumont Site 1

	Water Level Data					Volatile Organics												
Sample Location	Depth to Water (feet below ground surface)	Groundwater Elevation (feet above mean sea level)	Elevation Date	Sample Date	Filter Status	2-Hexanone -ug/L	4-Isopropyltoluene -ug/L	Isopropylbenzene -ug/L	4-Methyl-2-pentanone -ug/L	Methyl tert-butyl ether -ug/L	Naphthalene -ug/L	N-Butylbenzene -ug/L	n-Propylbenzene -ug/L	Styrene -ug/L	Toluene -ug/L	1,1,1,2-Tetrachloroethane -ug/L	1,1,1-Trichloroethane -ug/L	1,1,2-Trichloroethane -ug/L
MW-17	25.56	2114.838	05/30/06	06/09/06	Unfiltered												7	<0.5
MW-18				03/08/93	Unfiltered												3.5	<0.5
MW-18	29.10	1976.90	05/20/02	05/24/02	Unfiltered												<0.5	<0.5
MW-18	28.01	1980.68	07/10/03	07/21/03	Unfiltered												<1	<0.5
MW-18	29.51	1979.18	06/18/04	06/28/04	Unfiltered												<1	<0.5
MW-18	18.96	1989.73	12/14/04	12/16/04	Unfiltered												195	18.5
MW-18	22.87	1985.82	06/01/05	06/20/05	Unfiltered												156	23
MW-18	25.28	1983.41	11/29/05	12/09/05	Unfiltered												169	35
MW-18	25.03	1983.663	05/30/06	06/06/06	Unfiltered												141	21.4
MW-18	27.73	1980.963	11/30/06	12/06/06	Unfiltered												100	16.1
MW-19	26.43	2089.36	10/29/92	10/14/92	Unfiltered												78	<0.5
MW-19				03/11/93	Unfiltered												2.9	<0.5
MW-19	0.14	2115.65	03/27/95	03/13/95	Unfiltered												<0.5	<0.5
MW-19	0.14	2115.65	06/16/95	06/21/95	Unfiltered												<1	<0.5
MW-19	2.37	2113.42	12/04/95	12/15/95	Unfiltered												<1	<0.5
MW-19	4.14	2111.65	04/19/96	04/28/96	Unfiltered												<1	<0.5
MW-19	7.32	2108.47	10/21/96	10/23/96	Unfiltered												<0.5	<0.5
MW-19	8.12	2107.67	04/14/97	04/23/97	Unfiltered												<0.5	<0.5
MW-19	11.40	2104.39	10/20/97	10/29/97	Unfiltered												<0.5	<0.5
MW-19	4.58	2111.21	04/21/98	04/27/98	Unfiltered												<0.5	<0.5
MW-19	3.16	2112.63	10/13/98	10/16/98	Unfiltered												<0.5	<0.5
MW-19	4.09	2111.70	04/06/99	04/15/99	Unfiltered												<0.5	<0.5
MW-19	8.48	2107.31	10/25/99	10/27/99	Unfiltered												<1	<0.5
MW-19	10.26	2105.53	05/04/00	05/09/00	Unfiltered												<1	<0.5
MW-19	13.55	2102.24	12/04/00	12/06/00	Unfiltered												4.6	<0.5
MW-19	17.23	2098.56	10/31/01	11/06/01	Unfiltered												4.8	<0.5
MW-19	18.78	2097.01	05/20/02	05/22/02	Unfiltered												4	<0.5
MW-19	18.78	2097.01	05/20/02	05/24/02	Unfiltered												2	<0.5
MW-19	22.27	2096.22	07/11/03	07/25/03	Unfiltered												<0.5	<0.5
MW-19	25.31	2093.18	06/17/04	07/01/04	Unfiltered												<0.5	<0.5
MW-19	11.96	2106.53	06/01/05	06/28/05	Unfiltered												<1	<0.5
MW-19	11.82	2106.668	05/30/06	06/09/06	Unfiltered												<1	<0.5
MW-20				03/30/93	Unfiltered												<1	<0.5

Consolidation Data Summary Table - Groundwater
Beaumont Site 1

Sample Location	Water Level Data					Volatile Organics														
	Depth to Water (feet below ground surface)	Groundwater Elevation (feet above mean sea level)	Elevation Date	Sample Date	Filter Status	1,2,3-Trichlorobenzene -ug/L	1,2,4-Trichlorobenzene -ug/L	Trichloroethene -ug/L	1,2,3-Trichloropropane -ug/L	Trichlorofluoromethane -ug/L	1,1,2-Trichlorotrifluoroethane -ug/L	1,2,4-Trimethylbenzene -ug/L	1,3,5-Trimethylbenzene -ug/L	1,1,2,2-Tetrachloroethane -ug/L	Tetrachloroethene -ug/L	Vinyl acetate -ug/L	Vinyl chloride -ug/L	m,p-Xylenes -ug/L	o-Xylene -ug/L
MW-17	25.56	2114.838	05/30/06	06/09/06	Unfiltered			24		<2	<5			<0.5	<0.5		<0.5		
MW-18				03/08/93	Unfiltered			19.7		<0.5				<0.5	<0.5		<0.5		
MW-18	29.10	1976.90	05/20/02	05/24/02	Unfiltered			4.8		<0.5				<0.5	<0.5		<0.5		
MW-18	28.01	1980.68	07/10/03	07/21/03	Unfiltered			3.6		<2				<0.5	<0.5		<0.5		
MW-18	29.51	1979.18	06/18/04	06/28/04	Unfiltered			18		<2				<0.5	<0.5		<0.5		
MW-18	18.96	1989.73	12/14/04	12/16/04	Unfiltered			2764		<0.5				<0.5	18		<0.5		
MW-18	22.87	1985.82	06/01/05	06/20/05	Unfiltered			2960		<0.5				<0.5	10.4		<0.5		
MW-18	25.28	1983.41	11/29/05	12/09/05	Unfiltered			3080		<0.5				<0.5	8.2		<0.5		
MW-18	25.03	1983.663	05/30/06	06/06/06	Unfiltered			2768		<0.5				<0.5	9.9		<0.5		
MW-18	27.73	1980.963	11/30/06	12/06/06	Unfiltered			2000		<0.5				<0.5	6.8		<0.5		
MW-19	26.43	2089.36	10/29/92	10/14/92	Unfiltered			1800		<2				<0.5	<0.5		<0.5		
MW-19				03/11/93	Unfiltered			63.6		<0.5				<0.5	<0.5		<0.5		
MW-19	0.14	2115.65	03/27/95	03/13/95	Unfiltered			62.9		<0.5				<0.5	<0.5		<0.5		
MW-19	0.14	2115.65	06/16/95	06/21/95	Unfiltered			58		<2				<0.5	<0.5		<0.5		
MW-19	2.37	2113.42	12/04/95	12/15/95	Unfiltered			63		<2				<0.5	<0.5		<0.5		
MW-19	4.14	2111.65	04/19/96	04/28/96	Unfiltered			66		<2	<5			<0.5	<0.5		<0.5		
MW-19	7.32	2108.47	10/21/96	10/23/96	Unfiltered			1.1		<0.5	<0.5			<0.5	<0.5		<0.5		
MW-19	8.12	2107.67	04/14/97	04/23/97	Unfiltered			<0.5		<0.5				<0.5	<0.5		<0.5		
MW-19	11.40	2104.39	10/20/97	10/29/97	Unfiltered			0.9		<0.5				<0.5	<0.5		<0.5		
MW-19	4.58	2111.21	04/21/98	04/27/98	Unfiltered			6.3		<0.5				<0.5	<0.5		<0.5		
MW-19	3.16	2112.63	10/13/98	10/16/98	Unfiltered			<0.5		<0.5				<0.5	<0.5		<0.5		
MW-19	4.09	2111.70	04/06/99	04/15/99	Unfiltered			<0.5		<0.5				<0.5	<0.5		<0.5		
MW-19	8.48	2107.31	10/25/99	10/27/99	Unfiltered			9.1		<2				<0.5	1.2		<0.5		
MW-19	10.26	2105.53	05/04/00	05/09/00	Unfiltered			<0.5		<2	<5			<0.5	<0.5		<0.5		
MW-19	13.55	2102.24	12/04/00	12/06/00	Unfiltered			125		<0.5				<0.5	<0.5		<0.5		
MW-19	17.23	2098.56	10/31/01	11/06/01	Unfiltered			122		<0.5				<0.5	<0.5		<0.5		
MW-19	18.78	2097.01	05/20/02	05/22/02	Unfiltered			98		<2				<0.5	<0.5		<0.5		
MW-19	18.78	2097.01	05/20/02	05/24/02	Unfiltered			100		<2				<0.5	<0.5		<0.5		
MW-19	22.27	2096.22	07/11/03	07/25/03	Unfiltered			24.9		<0.5				<0.5	<0.5		<0.5		
MW-19	25.31	2093.18	06/17/04	07/01/04	Unfiltered			17.5		<0.5				<0.5	<0.5		<0.5		
MW-19	11.96	2106.53	06/01/05	06/28/05	Unfiltered			23		<2				<0.5	<0.5		<0.5		
MW-19	11.82	2106.668	05/30/06	06/09/06	Unfiltered			17		<2				<0.5	0.6		<0.5		
MW-20				03/30/93	Unfiltered			19		<2	<5			<0.5	<0.5		<0.5		

Consolidation Data Summary Table - Groundwater
Beaumont Site 1

	Water Level Data					Volatile Organics									
Sample Location	Depth to Water (feet below ground surface)	Groundwater Elevation (feet above mean sea level)	Elevation Date	Sample Date	Filter Status	1,4-Dioxane -ug/L	N-Nitrosodimethylamine -ng/L	Acetone -ug/L	Bromodichloromethane -ug/L	2-Butanone (MEK) -ug/L	Bromobenzene -ug/L	Bromomethane -ug/L	Bromoform -ug/L	sec-Butylbenzene -ug/L	tert-Butylbenzene -ug/L
MW-20	27.12	2132.40	04/21/98	05/01/98	Unfiltered				<0.5			<0.5	<0.5		
MW-20	30.14	2129.38	10/13/98	10/21/98	Unfiltered				<0.5			<0.5	<0.5		
MW-20	36.25	2123.27	04/08/99	04/13/99	Unfiltered				<0.5			<2	<2		
MW-20	41.25	2118.27	10/25/99	10/29/99	Unfiltered				<0.5			<2	<2		
MW-20	49.03	2110.49	12/04/00	12/07/00	Unfiltered				<1			<1	<1		
MW-20	54.51	2105.01	10/31/01	11/07/01	Unfiltered				<1			<1	<1		
MW-20	57.74	2101.78	05/20/02	05/24/02	Unfiltered										
MW-20	64.88	2097.15	06/17/04	07/08/04	Unfiltered	16		<3.6	<0.33	<1.7	<0.26	<0.9	<0.87	<0.11	<0.23
MW-20	35.50	2126.53	06/01/05	07/01/05	Unfiltered	<1.1		<6.1	<0.27	<4.2	<0.47	<2.9	<0.62	<0.21	<0.17
MW-20	45.85	2116.179	06/01/06	06/22/06	Unfiltered	1.8 Jq		<6.1	<0.27	<4.2	<0.47	<2.9	<0.62	<0.21	<0.17
MW-21				03/30/93	Unfiltered										
MW-22				03/12/93	Unfiltered										
MW-22	29.28	2138.94	06/16/95	06/20/95	Unfiltered				<1			<5	<2		
MW-22	36.70	2131.52	12/05/95	12/15/95	Unfiltered				<1			<5	<2		
MW-22	72.45	2098.28	06/17/04	07/09/04	Unfiltered	2.1		<3.6	<0.33	<1.7	<0.26	<0.9	<0.87	<0.11	<0.23
MW-22	46.99	2123.74	06/01/05	06/30/05	Unfiltered	110		<6.1	<0.27	<4.2	<0.47	<2.9	<0.62	<0.21	<0.17
MW-22	52.84	2117.893	06/01/06	07/12/06	Unfiltered	22		7.0 BJkq	<0.27	<4.2	<0.47	<2.9	<0.62	<0.21	<0.17
MW-23				03/31/93	Unfiltered										
MW-24				03/18/93	Unfiltered										
MW-25				03/24/93	Unfiltered										
MW-25	50.04	2130.06	04/11/94	04/21/94	Unfiltered										
MW-26				03/24/93	Unfiltered										
MW-26	53.76	2126.17	04/11/94	04/21/94	Unfiltered										
MW-26	58.40	2121.53	12/16/94	12/16/94	Unfiltered				<1			<5	<2		
MW-26	37.30	2142.63	06/16/95	06/21/95	Unfiltered				<1			<5	<2		
MW-26	50.75	2129.18	12/13/95	12/15/95	Unfiltered				<1			<5	<2		
MW-26	54.28	2125.65	04/19/96	04/24/96	Unfiltered				<50			<50	<50		
MW-26	59.54	2120.39	10/21/96	10/28/96	Unfiltered				<0.5			<0.5	<1		
MW-26	61.44	2118.49	04/14/97	04/24/97	Unfiltered				<0.5			<0.5	<1		
MW-26	64.74	2115.19	10/20/97	10/28/97	Unfiltered				<0.5			<0.5	<1		
MW-26	37.28	2142.65	04/21/98	05/04/98	Unfiltered				<0.5			<0.5	<0.5		
MW-26	48.60	2131.33	10/13/98	10/22/98	Unfiltered				<0.5			<0.5	<0.5		
MW-26	55.03	2124.90	04/08/99	04/15/99	Unfiltered				<0.5			<2	<2		

Consolidation Data Summary Table - Groundwater
Beaumont Site 1

	Water Level Data					Volatile Organics										
Sample Location	Depth to Water (feet below ground surface)	Groundwater Elevation (feet above mean sea level)	Elevation Date	Sample Date	Filter Status	Benzene -ug/L	Chlorobromomethane -ug/L	Chlorodibromomethane -ug/L	Carbon disulfide -ug/L	2-Chloroethylvinylether -ug/L	Chlorobenzene -ug/L	2-Chlorotoluene -ug/L	4-Chlorotoluene -ug/L	Chloroethane -ug/L	Chloromethane -ug/L	Carbon tetrachloride -ug/L
MW-20	27.12	2132.40	04/21/98	05/01/98	Unfiltered			<0.5		<0.5	<0.5			<0.5	<0.5	<0.5
MW-20	30.14	2129.38	10/13/98	10/21/98	Unfiltered			<0.5		<0.5	<0.5			<0.5	<0.5	<0.5
MW-20	36.25	2123.27	04/08/99	04/13/99	Unfiltered			<0.5		<5	<0.5			<2	<2	<0.5
MW-20	41.25	2118.27	10/25/99	10/29/99	Unfiltered			<0.5		<5	<0.5			<2	<2	<0.5
MW-20	49.03	2110.49	12/04/00	12/07/00	Unfiltered			<1			<0.5			<1	<1	<0.5
MW-20	54.51	2105.01	10/31/01	11/07/01	Unfiltered			<1			<0.5			<1	<1	<0.5
MW-20	57.74	2101.78	05/20/02	05/24/02	Unfiltered											<0.5
MW-20	64.88	2097.15	06/17/04	07/08/04	Unfiltered	<0.29	<0.37	<0.29	<0.28		<0.19	<0.67	<0.16	<0.46	<0.43	<0.4
MW-20	35.50	2126.53	06/01/05	07/01/05	Unfiltered	<0.26	<0.68	<0.45	<1.0		<0.36	<0.24	<0.30	<0.52	<1.8	<0.42
MW-20	45.85	2116.179	06/01/06	06/22/06	Unfiltered	<0.26	<0.68	<0.45	<1.0		<0.36	<0.24	<0.30	<0.52	<1.8	<0.42
MW-21				03/30/93	Unfiltered											
MW-22				03/12/93	Unfiltered											
MW-22	29.28	2138.94	06/16/95	06/20/95	Unfiltered			<1		<2 U	<2			<2	<2	1.2
MW-22	36.70	2131.52	12/05/95	12/15/95	Unfiltered			<1		<2	<2			<2	<2	<0.5
MW-22	72.45	2098.28	06/17/04	07/09/04	Unfiltered	<0.29	<0.37	<0.29	<0.28		<0.19	<0.67	<0.16	<0.46	<0.43	<0.4
MW-22	46.99	2123.74	06/01/05	06/30/05	Unfiltered	<0.26	<0.68	<0.45	<1.0		<0.36	<0.24	<0.30	<0.52	<1.8	<0.42
MW-22	52.84	2117.893	06/01/06	07/12/06	Unfiltered	<0.26	<0.68	<0.45	<1.0		<0.36	<0.24	<0.30	<0.52	<1.8	<0.42
MW-23				03/31/93	Unfiltered											
MW-24				03/18/93	Unfiltered											
MW-25				03/24/93	Unfiltered											
MW-25	50.04	2130.06	04/11/94	04/21/94	Unfiltered											
MW-26				03/24/93	Unfiltered											
MW-26	53.76	2126.17	04/11/94	04/21/94	Unfiltered											
MW-26	58.40	2121.53	12/16/94	12/16/94	Unfiltered			<1		<2	<2			<2	<2	6.3
MW-26	37.30	2142.63	06/16/95	06/21/95	Unfiltered			<1		<2 U	<2			<2	<2	7.8
MW-26	50.75	2129.18	12/13/95	12/15/95	Unfiltered			<1		<2	<2			<2	<2	<0.5
MW-26	54.28	2125.65	04/19/96	04/24/96	Unfiltered			<50			<50			<50	<50	<50
MW-26	59.54	2120.39	10/21/96	10/28/96	Unfiltered			<0.5		<1	<0.5			<1	<1	<0.5
MW-26	61.44	2118.49	04/14/97	04/24/97	Unfiltered			<0.5		<1	<0.5			<1	<1	<0.5
MW-26	64.74	2115.19	10/20/97	10/28/97	Unfiltered			<0.5		<1	<0.5			<1	<1	10.2
MW-26	37.28	2142.65	04/21/98	05/04/98	Unfiltered			<0.5		<0.5	<0.5			<0.5	<0.5	9.5
MW-26	48.60	2131.33	10/13/98	10/22/98	Unfiltered			<0.5		<0.5	<0.5			<0.5	<0.5	5.1
MW-26	55.03	2124.90	04/08/99	04/15/99	Unfiltered			<0.5		<5	<0.5			<2	<2	<0.5

Consolidation Data Summary Table - Groundwater
Beaumont Site 1

	Water Level Data					Volatile Organics										
Sample Location	Depth to Water (feet below ground surface)	Groundwater Elevation (feet above mean sea level)	Elevation Date	Sample Date	Filter Status	Chloroform -ug/L	1,2-Dibromo-3-chloropropane -ug/L	Dibromomethane -ug/L	1,1-Dichloroethane -ug/L	1,2-Dichloroethane -ug/L	1,2-Dichlorobenzene -ug/L	1,3-Dichlorobenzene -ug/L	1,4-Dichlorobenzene -ug/L	1,1-Dichloroethene -ug/L	cis-1,2-Dichloroethene -ug/L	trans-1,2-Dichloroethene -ug/L
MW-20	27.12	2132.40	04/21/98	05/01/98	Unfiltered	<0.5			0.9	<0.5	<0.5	<0.5	<0.5	73.3		<0.5
MW-20	30.14	2129.38	10/13/98	10/21/98	Unfiltered	<0.5			1.9	<0.5	<0.5	<0.5	<0.5	121		<0.5
MW-20	36.25	2123.27	04/08/99	04/13/99	Unfiltered	<0.5			6.3	<0.5	<0.5	<0.5	<0.5	134		9.6
MW-20	41.25	2118.27	10/25/99	10/29/99	Unfiltered	<0.5			5.6	<0.5	<0.5	<0.5	<0.5	179		<0.5
MW-20	49.03	2110.49	12/04/00	12/07/00	Unfiltered	<0.5			2.2	<0.5	<1	<1	<1	97	<0.5	
MW-20	54.51	2105.01	10/31/01	11/07/01	Unfiltered	<1			2.4	<0.5	<1	<1	<1	98	<0.5	
MW-20	57.74	2101.78	05/20/02	05/24/02	Unfiltered	<1			9.1	<0.5	<0.5	<0.5	<0.5	117		<0.5
MW-20	64.88	2097.15	06/17/04	07/08/04	Unfiltered	<0.45			7.3	<0.5	<0.5	<0.5	<0.5	126		<0.5
MW-20	35.50	2126.53	06/01/05	07/01/05	Unfiltered	<0.22			<0.5	<0.5	<1	<1	<1	94	<0.5	
MW-20	45.85	2116.179	06/01/06	06/22/06	Unfiltered	0.44 BJkq			4.8	1.4	<1	<1	<1	96	0.8	
MW-21				03/30/93	Unfiltered				5	4.4	<0.5	<0.5	<0.5	116		<0.5
MW-22				03/12/93	Unfiltered				4.2	3.1	<0.5	<0.5	<0.5	213		<0.5
MW-22	29.28	2138.94	06/16/95	06/20/95	Unfiltered	3.2			11.8	4.1	<0.5	<0.5	<0.5	222		<0.5
MW-22	36.70	2131.52	12/05/95	12/15/95	Unfiltered	<1			6.9	<0.5	<0.5	<0.5	<0.5	233		<0.5
MW-22	72.45	2098.28	06/17/04	07/09/04	Unfiltered	<0.45			2.3	0.7	<1	<1	<1	99	<0.5	
MW-22	46.99	2123.74	06/01/05	06/30/05	Unfiltered	1.0			2.9	1.2	<1	<1	<1	96	<0.5	
MW-22	52.84	2117.893	06/01/06	07/12/06	Unfiltered	0.33 BJkq			1.3	<0.5	<0.5	<0.5	<0.5	31	<0.5	<0.5
MW-23				03/31/93	Unfiltered				<0.5	<0.5	<0.5	<0.5	<0.5	5.6		<0.5
MW-24				03/18/93	Unfiltered				<0.5	<0.5	<0.5	<0.5	<0.5	8.9	<0.5	<0.5
MW-25				03/24/93	Unfiltered				<0.5	<0.5	<0.5	<0.5	<0.5	8.2		<0.5
MW-25	50.04	2130.06	04/11/94	04/21/94	Unfiltered				<0.5	<0.5	<0.5	<0.5	<0.5	6		<0.5
MW-26				03/24/93	Unfiltered				<0.5	<0.5	<0.5	<0.5	<0.5	17		<0.5
MW-26	53.76	2126.17	04/11/94	04/21/94	Unfiltered				<0.5	<0.5	<0.5	<0.5	<0.5	12.3		<0.5
MW-26	58.40	2121.53	12/16/94	12/16/94	Unfiltered	20			<0.5	<0.5	<0.5	<0.5	<0.5	10		<0.5
MW-26	37.30	2142.63	06/16/95	06/21/95	Unfiltered	22			<0.5	<0.5	<1	<1	<1	5	<0.5	
MW-26	50.75	2129.18	12/13/95	12/15/95	Unfiltered	15			<0.5	<0.5	<1	<1	<1	4	<0.5	
MW-26	54.28	2125.65	04/19/96	04/24/96	Unfiltered	<50			<0.5	<0.5	<1	<1	<1	6	<0.5	
MW-26	59.54	2120.39	10/21/96	10/28/96	Unfiltered	17.2			<0.5	<0.5	<0.5	<0.5	<0.5	2.3	<0.5	<0.5
MW-26	61.44	2118.49	04/14/97	04/24/97	Unfiltered	29.7			<0.5	<0.5	<0.5	<0.5	<0.5	2		<0.5
MW-26	64.74	2115.19	10/20/97	10/28/97	Unfiltered	28.3			<0.5	<0.5	<0.5	<0.5	<0.5	0.9		<0.5
MW-26	37.28	2142.65	04/21/98	05/04/98	Unfiltered	23.8			<0.5	<0.5	<0.5	<0.5	<0.5	9.3		<0.5
MW-26	48.60	2131.33	10/13/98	10/22/98	Unfiltered	14.8			<0.5	<0.5	<0.5	<0.5	<0.5	10.2		<0.5
MW-26	55.03	2124.90	04/08/99	04/15/99	Unfiltered	<0.5			<0.5	<0.5	<0.5	<0.5	<0.5	7.4		<0.5

Consolidation Data Summary Table - Groundwater
Beaumont Site 1

	Water Level Data					Volatile Organics											
Sample Location	Depth to Water (feet below ground surface)	Groundwater Elevation (feet above mean sea level)	Elevation Date	Sample Date	Filter Status	1,2-Dichloroethene -ug/L	1,1-Dichloropropene -ug/L	cis-1,3-Dichloropropene -ug/L	trans-1,3-Dichloropropene -ug/L	1,2-Dichloropropane -ug/L	1,3-Dichloropropane -ug/L	2,2-Dichloropropane -ug/L	1,2-Dibromoethane -ug/L	Dichlorodifluoromethane -ug/L	Dichloromethane -ug/L	Ethylbenzene -ug/L	Hexachlorobutadiene -ug/L
MW-20	27.12	2132.40	04/21/98	05/01/98	Unfiltered			<0.5	<0.5	<0.5				<0.5	<2		
MW-20	30.14	2129.38	10/13/98	10/21/98	Unfiltered			<0.5	<0.5	<0.5				<0.5	<2		
MW-20	36.25	2123.27	04/08/99	04/13/99	Unfiltered			<0.5	<0.5	<0.5				<0.5	<0.5		
MW-20	41.25	2118.27	10/25/99	10/29/99	Unfiltered			<0.5	<0.5	<0.5				<0.5	<0.5		
MW-20	49.03	2110.49	12/04/00	12/07/00	Unfiltered	<0.5		<0.5	<0.5	<0.5				<2	<2		
MW-20	54.51	2105.01	10/31/01	11/07/01	Unfiltered	<0.5		<0.5	<0.5	<0.5				<2	<2		
MW-20	57.74	2101.78	05/20/02	05/24/02	Unfiltered			<0.5	<0.5	<0.5				<0.5	<0.5		
MW-20	64.88	2097.15	06/17/04	07/08/04	Unfiltered			<0.5	<0.5	<0.5				<0.5	<0.5		
MW-20	35.50	2126.53	06/01/05	07/01/05	Unfiltered	<0.5		<0.5	<0.5	<0.5				<2	<2		
MW-20	45.85	2116.179	06/01/06	06/22/06	Unfiltered	<0.5		<0.5	<0.5	<0.5				<2	<2		
MW-21				03/30/93	Unfiltered			<0.5	<0.5	<0.5				<0.5	<2		
MW-22				03/12/93	Unfiltered			<0.5	<0.5	<0.5				<0.5	<2		
MW-22	29.28	2138.94	06/16/95	06/20/95	Unfiltered			<0.5	<0.5	<0.5				<0.5	<0.5		
MW-22	36.70	2131.52	12/05/95	12/15/95	Unfiltered			<0.5	<0.5	<0.5				<0.5	<0.5		
MW-22	72.45	2098.28	06/17/04	07/09/04	Unfiltered	<0.5		<0.5	<0.5	<0.5				<2	<2		
MW-22	46.99	2123.74	06/01/05	06/30/05	Unfiltered	<0.5		<0.5	<0.5	<0.5				<2	<2		
MW-22	52.84	2117.893	06/01/06	07/12/06	Unfiltered			<0.5	<0.5	<0.5					<2		
MW-23				03/31/93	Unfiltered			<0.5	<0.5	<0.5				<0.5	<2		
MW-24				03/18/93	Unfiltered			<0.5	<0.5	<0.5					<2		
MW-25				03/24/93	Unfiltered			<0.5	<0.5	<0.5				<0.5	<2		
MW-25	50.04	2130.06	04/11/94	04/21/94	Unfiltered			<0.5	<0.5	<0.5				<0.5	<2		
MW-26				03/24/93	Unfiltered			<0.5	<0.5	<0.5				<0.5	<2		
MW-26	53.76	2126.17	04/11/94	04/21/94	Unfiltered			<0.5	<0.5	<0.5				<0.5	<0.5		
MW-26	58.40	2121.53	12/16/94	12/16/94	Unfiltered			<0.5	<0.5	<0.5				<0.5	<0.5		
MW-26	37.30	2142.63	06/16/95	06/21/95	Unfiltered	<0.5		<0.5	<0.5	<0.5				<2	<2		
MW-26	50.75	2129.18	12/13/95	12/15/95	Unfiltered	<0.5		<0.5	<0.5	<0.5				<2	<2		
MW-26	54.28	2125.65	04/19/96	04/24/96	Unfiltered	<0.5		<0.5	<0.5	<0.5				<2	<2		
MW-26	59.54	2120.39	10/21/96	10/28/96	Unfiltered			<0.5	<0.5	<0.5					<2		
MW-26	61.44	2118.49	04/14/97	04/24/97	Unfiltered			<0.5	<0.5	<0.5				<0.5	<2		
MW-26	64.74	2115.19	10/20/97	10/28/97	Unfiltered			<0.5	<0.5	<0.5				<0.5	<2		
MW-26	37.28	2142.65	04/21/98	05/04/98	Unfiltered			<0.5	<0.5	<0.5				<0.5	<2		
MW-26	48.60	2131.33	10/13/98	10/22/98	Unfiltered			<0.5	<0.5	<0.5				<0.5	<0.5		
MW-26	55.03	2124.90	04/08/99	04/15/99	Unfiltered			<0.5	<0.5	<0.5				<0.5	<0.5		

Consolidation Data Summary Table - Groundwater
Beaumont Site 1

	Water Level Data					Volatile Organics												
Sample Location	Depth to Water (feet below ground surface)	Groundwater Elevation (feet above mean sea level)	Elevation Date	Sample Date	Filter Status	2-Hexanone -ug/L	4-Isopropyltoluene -ug/L	Isopropylbenzene -ug/L	4-Methyl-2-pentanone -ug/L	Methyl tert-butyl ether -ug/L	Naphthalene -ug/L	N-Butylbenzene -ug/L	n-Propylbenzene -ug/L	Styrene -ug/L	Toluene -ug/L	1,1,1,2-Tetrachloroethane -ug/L	1,1,1-Trichloroethane -ug/L	1,1,2-Trichloroethane -ug/L
MW-20	27.12	2132.40	04/21/98	05/01/98	Unfiltered												3.1	<0.5
MW-20	30.14	2129.38	10/13/98	10/21/98	Unfiltered												1.3	<0.5
MW-20	36.25	2123.27	04/08/99	04/13/99	Unfiltered												4.1	<0.5
MW-20	41.25	2118.27	10/25/99	10/29/99	Unfiltered												5.3	<0.5
MW-20	49.03	2110.49	12/04/00	12/07/00	Unfiltered												3	<0.5
MW-20	54.51	2105.01	10/31/01	11/07/01	Unfiltered												2	<0.5
MW-20	57.74	2101.78	05/20/02	05/24/02	Unfiltered												<0.5	<0.5
MW-20	64.88	2097.15	06/17/04	07/08/04	Unfiltered												<0.5	<0.5
MW-20	35.50	2126.53	06/01/05	07/01/05	Unfiltered												<1	<0.5
MW-20	45.85	2116.179	06/01/06	06/22/06	Unfiltered												<1	<0.5
MW-21				03/30/93	Unfiltered												11.5	<0.5
MW-22				03/12/93	Unfiltered												7.4	1
MW-22	29.28	2138.94	06/16/95	06/20/95	Unfiltered												9	<0.5
MW-22	36.70	2131.52	12/05/95	12/15/95	Unfiltered												9.3	<0.5
MW-22	72.45	2098.28	06/17/04	07/09/04	Unfiltered												6	<0.5
MW-22	46.99	2123.74	06/01/05	06/30/05	Unfiltered												4	<0.5
MW-22	52.84	2117.893	06/01/06	07/12/06	Unfiltered												5.3	<0.5
MW-23				03/31/93	Unfiltered												<0.5	<0.5
MW-24				03/18/93	Unfiltered												2	<0.5
MW-25				03/24/93	Unfiltered												1.5	<0.5
MW-25	50.04	2130.06	04/11/94	04/21/94	Unfiltered												0.8	<0.5
MW-26				03/24/93	Unfiltered												1.5	<0.5
MW-26	53.76	2126.17	04/11/94	04/21/94	Unfiltered												3.3	<0.5
MW-26	58.40	2121.53	12/16/94	12/16/94	Unfiltered												<0.5	<0.5
MW-26	37.30	2142.63	06/16/95	06/21/95	Unfiltered												<1	<0.5
MW-26	50.75	2129.18	12/13/95	12/15/95	Unfiltered												<1	<0.5
MW-26	54.28	2125.65	04/19/96	04/24/96	Unfiltered												<1	<0.5
MW-26	59.54	2120.39	10/21/96	10/28/96	Unfiltered												0.64	<0.5
MW-26	61.44	2118.49	04/14/97	04/24/97	Unfiltered												<0.5	<0.5
MW-26	64.74	2115.19	10/20/97	10/28/97	Unfiltered												<0.5	<0.5
MW-26	37.28	2142.65	04/21/98	05/04/98	Unfiltered												0.8	<0.5
MW-26	48.60	2131.33	10/13/98	10/22/98	Unfiltered												3.2	<0.5
MW-26	55.03	2124.90	04/08/99	04/15/99	Unfiltered												<0.5	<0.5

Consolidation Data Summary Table - Groundwater
Beaumont Site 1

	Water Level Data					Volatile Organics													
Sample Location	Depth to Water (feet below ground surface)	Groundwater Elevation (feet above mean sea level)	Elevation Date	Sample Date	Filter Status	1,2,3-Trichlorobenzene -ug/L	1,2,4-Trichlorobenzene -ug/L	Trichloroethene -ug/L	1,2,3-Trichloropropane -ug/L	Trichlorofluoromethane -ug/L	1,1,2-Trichlorotrifluoroethane -ug/L	1,2,4-Trimethylbenzene -ug/L	1,3,5-Trimethylbenzene -ug/L	1,1,2,2-Tetrachloroethane -ug/L	Tetrachloroethene -ug/L	Vinyl acetate -ug/L	Vinyl chloride -ug/L	m,p-Xylenes -ug/L	o-Xylene -ug/L
MW-20	27.12	2132.40	04/21/98	05/01/98	Unfiltered			127		<0.5				<0.5	<0.5		<0.5		
MW-20	30.14	2129.38	10/13/98	10/21/98	Unfiltered			134		<0.5				<0.5	<0.5		<0.5		
MW-20	36.25	2123.27	04/08/99	04/13/99	Unfiltered			162		<0.5				<0.5	<0.5		<0.5		
MW-20	41.25	2118.27	10/25/99	10/29/99	Unfiltered			176		<0.5				<0.5	<0.5		<0.5		
MW-20	49.03	2110.49	12/04/00	12/07/00	Unfiltered			110		<2				<0.5	<0.5		<0.5		
MW-20	54.51	2105.01	10/31/01	11/07/01	Unfiltered			120		<2				<0.5	<0.5		<0.5		
MW-20	57.74	2101.78	05/20/02	05/24/02	Unfiltered			85		<0.5				<0.5	<0.5		<0.5		
MW-20	64.88	2097.15	06/17/04	07/08/04	Unfiltered			87.3		<0.5				<0.5	<0.5		<0.5		
MW-20	35.50	2126.53	06/01/05	07/01/05	Unfiltered			65		<2				<0.5	<0.5		<0.5		
MW-20	45.85	2116.179	06/01/06	06/22/06	Unfiltered			82		<2				<0.5	<0.5		0.6		
MW-21				03/30/93	Unfiltered			201		<0.5				<0.5	<0.5		<0.5		
MW-22				03/12/93	Unfiltered			199		<0.5				<0.5	<0.5		<0.5		
MW-22	29.28	2138.94	06/16/95	06/20/95	Unfiltered			235		<0.5				<0.5	<0.5		<0.5		
MW-22	36.70	2131.52	12/05/95	12/15/95	Unfiltered			245		<0.5				<0.5	<0.5		<0.5		
MW-22	72.45	2098.28	06/17/04	07/09/04	Unfiltered			110		<2				<0.5	<0.5		<0.5		
MW-22	46.99	2123.74	06/01/05	06/30/05	Unfiltered			113		<2				<0.5	<0.5		<0.5		
MW-22	52.84	2117.893	06/01/06	07/12/06	Unfiltered			26		<0.5	<0.5			<0.5	<0.5		<0.5		
MW-23				03/31/93	Unfiltered			8.7		<0.5				<0.5	<0.5		<0.5		
MW-24				03/18/93	Unfiltered			11		<0.5	<0.5			<0.5	<0.5		<0.5		
MW-25				03/24/93	Unfiltered			15		<0.5				<0.5	<0.5		<0.5		
MW-25	50.04	2130.06	04/11/94	04/21/94	Unfiltered			16.8		<0.5				<0.5	<0.5		<0.5		
MW-26				03/24/93	Unfiltered			18.8		<0.5				<0.5	<0.5		<0.5		
MW-26	53.76	2126.17	04/11/94	04/21/94	Unfiltered			17.4		<0.5				<0.5	<0.5		<0.5		
MW-26	58.40	2121.53	12/16/94	12/16/94	Unfiltered			10.9		<0.5				<0.5	<0.5		<0.5		
MW-26	37.30	2142.63	06/16/95	06/21/95	Unfiltered			7.5		<2				<0.5	1.4		<0.5		
MW-26	50.75	2129.18	12/13/95	12/15/95	Unfiltered			6.2		<2				<0.5	<0.5		<0.5		
MW-26	54.28	2125.65	04/19/96	04/24/96	Unfiltered			8.6		<2	<5			<0.5	<0.5		<0.5		
MW-26	59.54	2120.39	10/21/96	10/28/96	Unfiltered			3.4		<0.5	<0.5			<0.5	<0.5		<0.5		
MW-26	61.44	2118.49	04/14/97	04/24/97	Unfiltered			6.2		<0.5				<0.5	<0.5		<0.5		
MW-26	64.74	2115.19	10/20/97	10/28/97	Unfiltered			7		<0.5				<0.5	<0.5		<0.5		
MW-26	37.28	2142.65	04/21/98	05/04/98	Unfiltered			12.6		<0.5				<0.5	<0.5		<0.5		
MW-26	48.60	2131.33	10/13/98	10/22/98	Unfiltered			15.7		<0.5				<0.5	<0.5		<0.5		
MW-26	55.03	2124.90	04/08/99	04/15/99	Unfiltered			8		<0.5				<0.5	<0.5		<0.5		

Consolidation Data Summary Table - Groundwater
Beaumont Site 1

	Water Level Data					Volatile Organics									
Sample Location	Depth to Water (feet below ground surface)	Groundwater Elevation (feet above mean sea level)	Elevation Date	Sample Date	Filter Status	1,4-Dioxane -ug/L	N-Nitrosodimethylamine -ng/L	Acetone -ug/L	Bromodichloromethane -ug/L	2-Butanone (MEK) -ug/L	Bromobenzene -ug/L	Bromomethane -ug/L	Bromoform -ug/L	sec-Butylbenzene -ug/L	tert-Butylbenzene -ug/L
MW-26	60.42	2119.51	10/26/99	11/01/99	Unfiltered				<5			<20	<20		
MW-26	68.15	2111.78	12/04/00	12/11/00	Unfiltered				<50			<50	<50		
MW-26	73.77	2106.16	11/01/01	11/09/01	Unfiltered				<50			<50	<50		
MW-26	77.00	2102.93	05/20/02	05/28/02	Unfiltered										
MW-26	77.00	2102.93	05/20/02	05/30/02	Unfiltered	430									
MW-26	85.05	2098.76	06/17/04	07/19/04	Unfiltered	240		<3.6	<0.33	<1.7	<0.26	<0.9	<0.87	<0.11	<0.23
MW-26	51.17	2132.64	06/01/05	07/06/05	Unfiltered	490		<310	<14	<210	<23	<150	<31	<10	<8.7
MW-26	64.66	2119.152	06/01/06	07/13/06	Unfiltered	290		<61	<2.7	<42	<4.7	<29	<6.2	<2.1	<1.7
MW-27				03/01/93	Unfiltered										
MW-27	39.96	2138.03	06/16/95	06/20/95	Unfiltered				<1			<5	<2		
MW-27	83.53	2099.20	06/17/04	07/09/04	Unfiltered	<1.1		<3.6	<0.33	<1.7	<0.26	<0.9	<0.87	<0.11	<0.23
MW-27	62.83	2119.898	05/31/06	06/30/06	Unfiltered	<0.40		7.7 BJkq	<0.27	<4.2	<0.47	<2.9	<0.62	<0.21	<0.17
MW-28				03/12/93	Unfiltered										
MW-28	63.71	2097.13	06/17/04	07/08/04	Unfiltered	3.5		<3.6	<0.33	<1.7	<0.26	<0.9	<0.87	<0.11	<0.23
MW-28	44.7	2116.143	06/01/06	07/13/06	Unfiltered	1.2 Jq		<6.1	<0.27	<4.2	<0.47	<2.9	<0.62	<0.21	<0.17
MW-29	32.78	2079.59	10/29/92	10/07/92	Unfiltered										
MW-29	16.08	2096.29	12/05/95	12/15/95	Unfiltered				<1			<5	<2		
MW-29	15.20	2097.17	04/21/98	04/27/98	Unfiltered				<0.5			<0.5	<0.5		
MW-29	16.64	2095.73	10/13/98	10/16/98	Unfiltered				<0.5			<0.5	<0.5		
MW-29	15.65	2096.72	04/06/99	04/15/99	Unfiltered				<0.5			<2	<2		
MW-29	17.74	2094.63	10/25/99	10/27/99	Unfiltered				<0.5			<2	<2		
MW-29	17.46	2094.91	05/04/00	05/08/00	Unfiltered				<0.5			<2	<2		
MW-29	20.90	2091.47	12/04/00	12/06/00	Unfiltered				<1			<1	<1		
MW-29	23.91	2088.46	10/31/01	11/05/01	Unfiltered				<1			<1	<1		
MW-29	24.89	2087.48	05/20/02	05/22/02	Unfiltered										
MW-30				03/31/93	Unfiltered										
MW-30	55.85	2103.19	05/20/02	05/28/02	Unfiltered	<0.5		<0.89	<0.029	<1.7	<0.029	<0.11	<0.068	<0.077	<0.078
MW-30	63.47	2098.00	06/17/04	07/09/04	Unfiltered	<1.1		<3.6	<0.33	<1.7	<0.26	<0.9	<0.87	<0.11	<0.23
MW-30	43.93	2117.541	06/01/06	06/21/06	Unfiltered	11		<6.1	<0.27	<4.2	<0.47	<2.9	<0.62	<0.21	<0.17
MW-31				03/04/93	Unfiltered										
MW-31	92.38	2090.92	05/20/02	05/23/02	Unfiltered	<0.5		<9.5	<0.26	<2.8	<0.15	<0.46	<0.23	<0.29	<0.25
MW-31	99.52	2087.00	06/17/04	07/16/04	Unfiltered	<1.1		<3.6	<0.33	<1.7	<0.26	<0.9	<0.87	<0.11	<0.23
MW-31	81.02	2105.495	06/01/06	06/30/06	Unfiltered	<0.40		<6.1	<0.27	<4.2	<0.47	<2.9	<0.62	<0.21	<0.17

Consolidation Data Summary Table - Groundwater
Beaumont Site 1

	Water Level Data					Volatile Organics										
Sample Location	Depth to Water (feet below ground surface)	Groundwater Elevation (feet above mean sea level)	Elevation Date	Sample Date	Filter Status	Benzene -ug/L	Chlorobromomethane -ug/L	Chlorodibromomethane -ug/L	Carbon disulfide -ug/L	2-Chloroethylvinylether -ug/L	Chlorobenzene -ug/L	2-Chlorotoluene -ug/L	4-Chlorotoluene -ug/L	Chloroethane -ug/L	Chloromethane -ug/L	Carbon tetrachloride -ug/L
MW-26	60.42	2119.51	10/26/99	11/01/99	Unfiltered			<5		<50	<5			<20	<20	<5
MW-26	68.15	2111.78	12/04/00	12/11/00	Unfiltered			<50			<25			<50	<50	<25
MW-26	73.77	2106.16	11/01/01	11/09/01	Unfiltered			<50			<25			<50	<50	<25
MW-26	77.00	2102.93	05/20/02	05/28/02	Unfiltered											<50
MW-26	77.00	2102.93	05/20/02	05/30/02	Unfiltered											
MW-26	85.05	2098.76	06/17/04	07/19/04	Unfiltered	<0.29	<0.37	<0.29	<0.28		<0.19	<0.67	<0.16	<0.46	<0.43	3.3
MW-26	51.17	2132.64	06/01/05	07/06/05	Unfiltered	<13	<34	<23	<52		<18	<12	<15	<26	<89	<21
MW-26	64.66	2119.152	06/01/06	07/13/06	Unfiltered	<2.6	<6.8	<4.5	<10		<3.6	<2.4	<3.0	<5.2	<18	<4.2
MW-27				03/01/93	Unfiltered											
MW-27	39.96	2138.03	06/16/95	06/20/95	Unfiltered			<1		<2 U	<2			<2	<2	<0.5
MW-27	83.53	2099.20	06/17/04	07/09/04	Unfiltered	<0.29	<0.37	<0.29	<0.28		<0.19	<0.67	<0.16	<0.46	<0.43	<0.4
MW-27	62.83	2119.898	05/31/06	06/30/06	Unfiltered	<0.26	<0.68	<0.45	<1.0		<0.36	<0.24	<0.30	<0.52	<1.8	<0.42
MW-28				03/12/93	Unfiltered											
MW-28	63.71	2097.13	06/17/04	07/08/04	Unfiltered	<0.29	<0.37	<0.29	<0.28		<0.19	<0.67	<0.16	<0.46	<0.43	<0.4
MW-28	44.7	2116.143	06/01/06	07/13/06	Unfiltered	<0.26	<0.68	<0.45	<1.0		<0.36	<0.24	<0.30	<0.52	<1.8	<0.42
MW-29	32.78	2079.59	10/29/92	10/07/92	Unfiltered											
MW-29	16.08	2096.29	12/05/95	12/15/95	Unfiltered			<1		<2	16			<2	<2	<0.5
MW-29	15.20	2097.17	04/21/98	04/27/98	Unfiltered			<0.5		<0.5	<0.5			<0.5	<0.5	<0.5
MW-29	16.64	2095.73	10/13/98	10/16/98	Unfiltered			<0.5		<0.5	<0.5			<0.5	<0.5	<0.5
MW-29	15.65	2096.72	04/06/99	04/15/99	Unfiltered			<0.5		<5	<0.5			<2	<2	<0.5
MW-29	17.74	2094.63	10/25/99	10/27/99	Unfiltered			<0.5		<5	<0.5			<2	<2	<0.5
MW-29	17.46	2094.91	05/04/00	05/08/00	Unfiltered			<0.5		<5	<0.5			<2	<2	<0.5
MW-29	20.90	2091.47	12/04/00	12/06/00	Unfiltered			<1			<0.5			<1	<1	<0.5
MW-29	23.91	2088.46	10/31/01	11/05/01	Unfiltered			<1			<0.5			<1	<1	<0.5
MW-29	24.89	2087.48	05/20/02	05/22/02	Unfiltered											<0.5
MW-30				03/31/93	Unfiltered											
MW-30	55.85	2103.19	05/20/02	05/28/02	Unfiltered	<0.016	<0.072	<0.032	<0.3		<0.017	<0.087	<0.087	<0.016	<0.11	<0.047
MW-30	63.47	2098.00	06/17/04	07/09/04	Unfiltered	<0.29	<0.37	<0.29	<0.28		<0.19	<0.67	<0.16	<0.46	<0.43	<0.4
MW-30	43.93	2117.541	06/01/06	06/21/06	Unfiltered	<0.26	<0.68	<0.45	<1.0		<0.36	<0.24	<0.30	<0.52	<1.8	<0.42
MW-31				03/04/93	Unfiltered											
MW-31	92.38	2090.92	05/20/02	05/23/02	Unfiltered	<0.18	<0.49	<0.21	<0.48		<0.16	<0.14	<0.22	<0.36	<0.19	<0.25
MW-31	99.52	2087.00	06/17/04	07/16/04	Unfiltered	<0.29	<0.37	<0.29	<0.28		<0.19	<0.67	<0.16	<0.46	<0.43	<0.4
MW-31	81.02	2105.495	06/01/06	06/30/06	Unfiltered	<0.26	<0.68	<0.45	<1.0		<0.36	<0.24	<0.30	<0.52	<1.8	<0.42

Consolidation Data Summary Table - Groundwater
Beaumont Site 1

	Water Level Data					Volatile Organics										
Sample Location	Depth to Water (feet below ground surface)	Groundwater Elevation (feet above mean sea level)	Elevation Date	Sample Date	Filter Status	Chloroform -ug/L	1,2-Dibromo-3-chloropropane -ug/L	Dibromomethane -ug/L	1,1-Dichloroethane -ug/L	1,2-Dichloroethane -ug/L	1,2-Dichlorobenzene -ug/L	1,3-Dichlorobenzene -ug/L	1,4-Dichlorobenzene -ug/L	1,1-Dichloroethene -ug/L	cis-1,2-Dichloroethene -ug/L	trans-1,2-Dichloroethene -ug/L
MW-26	60.42	2119.51	10/26/99	11/01/99	Unfiltered	<20			<0.5	<0.5	<1	<1	<1	<2	<0.5	
MW-26	68.15	2111.78	12/04/00	12/11/00	Unfiltered	<25			<0.5	<0.5	<1	<1	<1	<2	<0.5	
MW-26	73.77	2106.16	11/01/01	11/09/01	Unfiltered	<50			<0.5	<0.5	<1	<1	<1	<2	<0.5	
MW-26	77.00	2102.93	05/20/02	05/28/02	Unfiltered	<100			0.92	<0.5	<0.5	<0.5	<0.5	46	<0.5	<0.5
MW-26	77.00	2102.93	05/20/02	05/30/02	Unfiltered				<0.5	<0.5	<0.5	<0.5	<0.5	33.7		<0.5
MW-26	85.05	2098.76	06/17/04	07/19/04	Unfiltered	13			<0.5	<0.5	<0.5	<0.5	<0.5	24		<0.5
MW-26	51.17	2132.64	06/01/05	07/06/05	Unfiltered	<11			<0.5 J	<0.5	<0.5	<0.5	<0.5	39.5		<0.5
MW-26	64.66	2119.152	06/01/06	07/13/06	Unfiltered	6.1 Jq			5.3	<0.5	<0.5	<0.5	<0.5	66.7		<0.5
MW-27				03/01/93	Unfiltered				2	<0.5	<0.5	<0.5	<0.5	50		<0.5
MW-27	39.96	2138.03	06/16/95	06/20/95	Unfiltered	<1			<0.5	<0.5	<1	<1	<1	<25	<0.5	
MW-27	83.53	2099.20	06/17/04	07/09/04	Unfiltered	<0.45			<0.5	<0.5	<1	<1	<1	<23	<0.5	
MW-27	62.83	2119.898	05/31/06	06/30/06	Unfiltered	<0.22			<0.5	<0.5	<1	<1	<1	<22	<0.5	
MW-28				03/12/93	Unfiltered				<1	0.61	<0.5	<0.5	<0.5	64	<0.5	<0.5
MW-28	63.71	2097.13	06/17/04	07/08/04	Unfiltered	<0.45			<0.5	<0.5	<0.5	<0.5	<0.5	54.8		<0.5
MW-28	44.7	2116.143	06/01/06	07/13/06	Unfiltered	<0.22			<0.5	2.9	<0.5	<0.5	<0.5	43.1		<0.5
MW-29	32.78	2079.59	10/29/92	10/07/92	Unfiltered				<1	<0.5	<0.5	<0.5	<0.5	78.5		<0.5
MW-29	16.08	2096.29	12/05/95	12/15/95	Unfiltered	<1			5.5	<0.5	<0.5	<0.5	<0.5	60.6		<0.5
MW-29	15.20	2097.17	04/21/98	04/27/98	Unfiltered	4.2			2.2	<0.5	<0.5	<0.5	<0.5	71.8		<0.5
MW-29	16.64	2095.73	10/13/98	10/16/98	Unfiltered	3.1			<0.5	<0.5	<1	<1	<1	64	<0.5	
MW-29	15.65	2096.72	04/06/99	04/15/99	Unfiltered	<0.5			1.3	0.9	<1	<1	<1	69	<0.5	
MW-29	17.74	2094.63	10/25/99	10/27/99	Unfiltered	<0.5			1.3	0.8	<1	<1	<1	69	<0.5	
MW-29	17.46	2094.91	05/04/00	05/08/00	Unfiltered	<0.5			3	2.5	<0.5	<0.5	<0.5	352		<0.5
MW-29	20.90	2091.47	12/04/00	12/06/00	Unfiltered	<1			2.4	5.5	<0.5	<0.5	<0.5	293		<0.5
MW-29	23.91	2088.46	10/31/01	11/05/01	Unfiltered	<1			7.5	6.3	<0.5	<0.5	<0.5	524		<0.5
MW-29	24.89	2087.48	05/20/02	05/22/02	Unfiltered	<1			4.1	<0.5	<0.5	<0.5	<0.5	18.3		<0.5
MW-30				03/31/93	Unfiltered				<0.5	<0.5	<0.5	<0.5	<0.5	6.2		<0.5
MW-30	55.85	2103.19	05/20/02	05/28/02	Unfiltered	<0.035			<0.5	0.6	<1	<1	<1	<20	<0.5	
MW-30	63.47	2098.00	06/17/04	07/09/04	Unfiltered	<0.45			3.8	3.4	<1	<1	<1	190	1.3	
MW-30	43.93	2117.541	06/01/06	06/21/06	Unfiltered	<0.22			<0.5	<0.5	<0.5	<0.5	<0.5	0.71	<0.5	<0.5
MW-31				03/04/93	Unfiltered				<0.5	<0.5	<0.5	<0.5	<0.5	1		<0.5
MW-31	92.38	2090.92	05/20/02	05/23/02	Unfiltered	<0.3			<0.5	<0.5	<0.5	<0.5	<0.5	<0.5		<0.5
MW-31	99.52	2087.00	06/17/04	07/16/04	Unfiltered	<0.45			<0.5	<0.5	<0.5	<0.5	<0.5	0.8		<0.5
MW-31	81.02	2105.495	06/01/06	06/30/06	Unfiltered	<0.22			<0.5	<0.5	<0.5	<0.5	<0.5	<0.5		<0.5

Consolidation Data Summary Table - Groundwater
Beaumont Site 1

	Water Level Data					Volatile Organics											
Sample Location	Depth to Water (feet below ground surface)	Groundwater Elevation (feet above mean sea level)	Elevation Date	Sample Date	Filter Status	1,2-Dichloroethene -ug/L	1,1-Dichloropropene -ug/L	cis-1,3-Dichloropropene -ug/L	trans-1,3-Dichloropropene -ug/L	1,2-Dichloropropane -ug/L	1,3-Dichloropropane -ug/L	2,2-Dichloropropane -ug/L	1,2-Dibromoethane -ug/L	Dichlorodifluoromethane -ug/L	Dichloromethane -ug/L	Ethylbenzene -ug/L	Hexachlorobutadiene -ug/L
MW-26	60.42	2119.51	10/26/99	11/01/99	Unfiltered	<0.5		<0.5	<0.5	<0.5				<2	<2		
MW-26	68.15	2111.78	12/04/00	12/11/00	Unfiltered	<0.5		<0.5	<0.5	<0.5				<2	<2		
MW-26	73.77	2106.16	11/01/01	11/09/01	Unfiltered	<0.5		<0.5	<0.5	<0.5				<2	<2		
MW-26	77.00	2102.93	05/20/02	05/28/02	Unfiltered			<0.5	<0.5	<0.5					<2		
MW-26	77.00	2102.93	05/20/02	05/30/02	Unfiltered			<0.5	<0.5	<0.5				<0.5	<2		
MW-26	85.05	2098.76	06/17/04	07/19/04	Unfiltered			<0.5	<0.5	<0.5				<0.5	<2		
MW-26	51.17	2132.64	06/01/05	07/06/05	Unfiltered			<0.5	<0.5	<0.5				<0.5	<2		
MW-26	64.66	2119.152	06/01/06	07/13/06	Unfiltered			<0.5	<0.5	<0.5				<0.5	<0.5		
MW-27				03/01/93	Unfiltered			<0.5	<0.5	<0.5				<0.5	<0.5		
MW-27	39.96	2138.03	06/16/95	06/20/95	Unfiltered	<0.5		<0.5	<0.5	<0.5				<2	<2		
MW-27	83.53	2099.20	06/17/04	07/09/04	Unfiltered	<0.5		<0.5	<0.5	<0.5				<2	<2		
MW-27	62.83	2119.898	05/31/06	06/30/06	Unfiltered	<0.5		<0.5	<0.5	<0.5				<2	<2		
MW-28				03/12/93	Unfiltered			<0.5	<0.5	<0.5					<2		
MW-28	63.71	2097.13	06/17/04	07/08/04	Unfiltered			<0.5	<0.5	<0.5				<0.5	<2		
MW-28	44.7	2116.143	06/01/06	07/13/06	Unfiltered			<0.5	<0.5	<0.5				<0.5	<2		
MW-29	32.78	2079.59	10/29/92	10/07/92	Unfiltered			<0.5	<0.5	<0.5				<0.5	<2		
MW-29	16.08	2096.29	12/05/95	12/15/95	Unfiltered			<0.5	<0.5	<0.5				<0.5	<0.5		
MW-29	15.20	2097.17	04/21/98	04/27/98	Unfiltered			<0.5	<0.5	<0.5				<0.5	<0.5		
MW-29	16.64	2095.73	10/13/98	10/16/98	Unfiltered	<0.5		<0.5	<0.5	<0.5				<2	<2		
MW-29	15.65	2096.72	04/06/99	04/15/99	Unfiltered	<0.5		<0.5	<0.5	<0.5				<2	<2		
MW-29	17.74	2094.63	10/25/99	10/27/99	Unfiltered	<0.5		<0.5	<0.5	<0.5				<2	<2		
MW-29	17.46	2094.91	05/04/00	05/08/00	Unfiltered			<0.5	<0.5	<0.5				<0.5	<2		
MW-29	20.90	2091.47	12/04/00	12/06/00	Unfiltered			<0.5	<0.5	<0.5				<0.5	<2		
MW-29	23.91	2088.46	10/31/01	11/05/01	Unfiltered			<0.5	<0.5	<0.5				<0.5	<2		
MW-29	24.89	2087.48	05/20/02	05/22/02	Unfiltered			<0.5	<0.5	<0.5				<0.5	<0.5		
MW-30				03/31/93	Unfiltered			<0.5	<0.5	<0.5				<0.5	<0.5		
MW-30	55.85	2103.19	05/20/02	05/28/02	Unfiltered	<0.5		<0.5	<0.5	<0.5				<2	<2		
MW-30	63.47	2098.00	06/17/04	07/09/04	Unfiltered	<0.5		<0.5	<0.5	<0.5				<2	<2		
MW-30	43.93	2117.541	06/01/06	06/21/06	Unfiltered			<0.5	<0.5	<0.5					<2		
MW-31				03/04/93	Unfiltered			<0.5	<0.5	<0.5				<0.5	<2		
MW-31	92.38	2090.92	05/20/02	05/23/02	Unfiltered			<0.5	<0.5	<0.5				<0.5	<2		
MW-31	99.52	2087.00	06/17/04	07/16/04	Unfiltered			<0.5	<0.5	<0.5				<0.5	<2		
MW-31	81.02	2105.495	06/01/06	06/30/06	Unfiltered			<0.5	<0.5	<0.5				<0.5	<0.5		

Consolidation Data Summary Table - Groundwater
Beaumont Site 1

Sample Location	Water Level Data					Volatile Organics												
	Depth to Water (feet below ground surface)	Groundwater Elevation (feet above mean sea level)	Elevation Date	Sample Date	Filter Status	2-Hexanone -ug/L	4-Isopropyltoluene -ug/L	Isopropylbenzene -ug/L	4-Methyl-2-pentanone -ug/L	Methyl tert-butyl ether -ug/L	Naphthalene -ug/L	N-Butylbenzene -ug/L	n-Propylbenzene -ug/L	Styrene -ug/L	Toluene -ug/L	1,1,1,2-Tetrachloroethane -ug/L	1,1,1-Trichloroethane -ug/L	1,1,2-Trichloroethane -ug/L
MW-26	60.42	2119.51	10/26/99	11/01/99	Unfiltered												<1	<0.5
MW-26	68.15	2111.78	12/04/00	12/11/00	Unfiltered												<1	<0.5
MW-26	73.77	2106.16	11/01/01	11/09/01	Unfiltered												<1	<0.5
MW-26	77.00	2102.93	05/20/02	05/28/02	Unfiltered												13	<0.5
MW-26	77.00	2102.93	05/20/02	05/30/02	Unfiltered												12	<0.5
MW-26	85.05	2098.76	06/17/04	07/19/04	Unfiltered												6.3	<0.5
MW-26	51.17	2132.64	06/01/05	07/06/05	Unfiltered												5.3	<0.5
MW-26	64.66	2119.152	06/01/06	07/13/06	Unfiltered												7.1	<0.5
MW-27				03/01/93	Unfiltered												3.9	<0.5
MW-27	39.96	2138.03	06/16/95	06/20/95	Unfiltered												4	<0.5
MW-27	83.53	2099.20	06/17/04	07/09/04	Unfiltered												5	<0.5
MW-27	62.83	2119.898	05/31/06	06/30/06	Unfiltered												<4	<0.5
MW-28				03/12/93	Unfiltered												6.5	<0.5
MW-28	63.71	2097.13	06/17/04	07/08/04	Unfiltered												8.2	<0.5
MW-28	44.7	2116.143	06/01/06	07/13/06	Unfiltered												5	<0.5
MW-29	32.78	2079.59	10/29/92	10/07/92	Unfiltered												3.6	<0.5
MW-29	16.08	2096.29	12/05/95	12/15/95	Unfiltered												6.2	<0.5
MW-29	15.20	2097.17	04/21/98	04/27/98	Unfiltered												3.2	<0.5
MW-29	16.64	2095.73	10/13/98	10/16/98	Unfiltered												4	<0.5
MW-29	15.65	2096.72	04/06/99	04/15/99	Unfiltered												4	<0.5
MW-29	17.74	2094.63	10/25/99	10/27/99	Unfiltered												<4	<0.5
MW-29	17.46	2094.91	05/04/00	05/08/00	Unfiltered												31.2	<0.5
MW-29	20.90	2091.47	12/04/00	12/06/00	Unfiltered												26.2	1
MW-29	23.91	2088.46	10/31/01	11/05/01	Unfiltered												21.6	2.4
MW-29	24.89	2087.48	05/20/02	05/22/02	Unfiltered												3	<0.5
MW-30				03/31/93	Unfiltered												<0.5	<0.5
MW-30	55.85	2103.19	05/20/02	05/28/02	Unfiltered												2	<0.5
MW-30	63.47	2098.00	06/17/04	07/09/04	Unfiltered												9	0.9
MW-30	43.93	2117.541	06/01/06	06/21/06	Unfiltered												<0.5	<0.5
MW-31				03/04/93	Unfiltered												<0.5	<0.5
MW-31	92.38	2090.92	05/20/02	05/23/02	Unfiltered												<0.5	<0.5
MW-31	99.52	2087.00	06/17/04	07/16/04	Unfiltered												<0.5	<0.5
MW-31	81.02	2105.495	06/01/06	06/30/06	Unfiltered												<0.5	<0.5

Consolidation Data Summary Table - Groundwater
Beaumont Site 1

	Water Level Data					Volatile Organics													
Sample Location	Depth to Water (feet below ground surface)	Groundwater Elevation (feet above mean sea level)	Elevation Date	Sample Date	Filter Status	1,2,3-Trichlorobenzene -ug/L	1,2,4-Trichlorobenzene -ug/L	Trichloroethene -ug/L	1,2,3-Trichloropropane -ug/L	Trichlorofluoromethane -ug/L	1,1,2-Trichlorotrifluoroethane -ug/L	1,2,4-Trimethylbenzene -ug/L	1,3,5-Trimethylbenzene -ug/L	1,1,2,2-Tetrachloroethane -ug/L	Tetrachloroethene -ug/L	Vinyl acetate -ug/L	Vinyl chloride -ug/L	m,p-Xylenes -ug/L	o-Xylene -ug/L
MW-26	60.42	2119.51	10/26/99	11/01/99	Unfiltered			<0.5		<2				<0.5	<0.5		<0.5		
MW-26	68.15	2111.78	12/04/00	12/11/00	Unfiltered			2.2		<2				<0.5	<0.5		<0.5		
MW-26	73.77	2106.16	11/01/01	11/09/01	Unfiltered			2.8		<2	<5			<0.5	<0.5		<0.5		
MW-26	77.00	2102.93	05/20/02	05/28/02	Unfiltered			43		<0.5	<0.5			<0.5	<0.5		<0.5		
MW-26	77.00	2102.93	05/20/02	05/30/02	Unfiltered			55.2		<0.5				<0.5	<0.5		<0.5		
MW-26	85.05	2098.76	06/17/04	07/19/04	Unfiltered			9.6		<0.5				<0.5	<0.5		<0.5		
MW-26	51.17	2132.64	06/01/05	07/06/05	Unfiltered			45.7		<0.5				<0.5	<0.5		<0.5		
MW-26	64.66	2119.152	06/01/06	07/13/06	Unfiltered			73.3		<0.5				<0.5	<0.5		<0.5		
MW-27				03/01/93	Unfiltered			46.9		<0.5				<0.5	<0.5		<0.5		
MW-27	39.96	2138.03	06/16/95	06/20/95	Unfiltered			31		<2				<0.5	<0.5		<0.5		
MW-27	83.53	2099.20	06/17/04	07/09/04	Unfiltered			35		<2				<0.5	<0.5		<0.5		
MW-27	62.83	2119.898	05/31/06	06/30/06	Unfiltered			29		<2	<5			<0.5	<0.5		<0.5		
MW-28				03/12/93	Unfiltered			59		<0.5	<0.5			<0.5	<0.5		<0.5		
MW-28	63.71	2097.13	06/17/04	07/08/04	Unfiltered			87		<0.5				<0.5	<0.5		<0.5		
MW-28	44.7	2116.143	06/01/06	07/13/06	Unfiltered			82		<0.5				<0.5	<0.5		<0.5		
MW-29	32.78	2079.59	10/29/92	10/07/92	Unfiltered			84.3		<0.5				<0.5	<0.5		<0.5		
MW-29	16.08	2096.29	12/05/95	12/15/95	Unfiltered			74.1		<0.5				<0.5	<0.5		<0.5		
MW-29	15.20	2097.17	04/21/98	04/27/98	Unfiltered			68		<0.5				<0.5	<0.5		<0.5		
MW-29	16.64	2095.73	10/13/98	10/16/98	Unfiltered			70		<2				<0.5	<0.5		<0.5		
MW-29	15.65	2096.72	04/06/99	04/15/99	Unfiltered			74		<2				<0.5	<0.5		<0.5		
MW-29	17.74	2094.63	10/25/99	10/27/99	Unfiltered			73		<2	<5			<0.5	<0.5		<0.5		
MW-29	17.46	2094.91	05/04/00	05/08/00	Unfiltered			312		<0.5				<0.5	<0.5		<0.5		
MW-29	20.90	2091.47	12/04/00	12/06/00	Unfiltered			304		<0.5				<0.5	<0.5		<0.5		
MW-29	23.91	2088.46	10/31/01	11/05/01	Unfiltered			313		<0.5				<0.5	<0.5		<0.5		
MW-29	24.89	2087.48	05/20/02	05/22/02	Unfiltered			17.6		<0.5				<0.5	<0.5		<0.5		
MW-30				03/31/93	Unfiltered			6.2		<0.5				<0.5	<0.5		<0.5		
MW-30	55.85	2103.19	05/20/02	05/28/02	Unfiltered			30		<2				<0.5	<0.5		<0.5		
MW-30	63.47	2098.00	06/17/04	07/09/04	Unfiltered			160		<2				<0.5	0.6		<0.5		
MW-30	43.93	2117.541	06/01/06	06/21/06	Unfiltered			1.4		<0.5	<0.5			<0.5	<0.5		<0.5		
MW-31				03/04/93	Unfiltered			3.5		<0.5				<0.5	<0.5		<0.5		
MW-31	92.38	2090.92	05/20/02	05/23/02	Unfiltered			<0.5		<0.5				<0.5	<0.5		<0.5		
MW-31	99.52	2087.00	06/17/04	07/16/04	Unfiltered			1.61		<0.5				<0.5	<0.5		<0.5		
MW-31	81.02	2105.495	06/01/06	06/30/06	Unfiltered			<0.5		<0.5				<0.5	<0.5		<0.5		

Consolidation Data Summary Table - Groundwater
Beaumont Site 1

	Water Level Data					Volatile Organics									
Sample Location	Depth to Water (feet below ground surface)	Groundwater Elevation (feet above mean sea level)	Elevation Date	Sample Date	Filter Status	1,4-Dioxane -ug/L	N-Nitrosodimethylamine -ng/L	Acetone -ug/L	Bromodichloromethane -ug/L	2-Butanone (MEK) -ug/L	Bromobenzene -ug/L	Bromomethane -ug/L	Bromoform -ug/L	sec-Butylbenzene -ug/L	tert-Butylbenzene -ug/L
MW-32	46.22	2127.16	04/07/93	04/29/93	Unfiltered										
MW-32	49.80	2123.58	06/16/95	06/25/95	Unfiltered				<1			<5	<2		
MW-32	84.89	2088.49	05/20/02	05/22/02	Unfiltered	<0.047 UJe		<9.5	<0.26	<2.8	<0.15	<0.46	<0.23	<0.29	<0.25
MW-32	89.71	2086.90	07/10/03	07/31/03	Unfiltered	<1.1		<3.6	<0.33	<1.7	<0.26	<0.9	<0.87	<0.11	<0.23
MW-32	92.88	2083.73	06/17/04	07/14/04	Unfiltered	<1.1		<3.6	<0.33	<1.7	<0.26	<0.9	<0.87	<0.11	<0.23
MW-32	74.93	2101.683	05/31/06	06/29/06	Unfiltered	<0.40	<0.48	<6.1	<0.27	<4.2	<0.47	<2.9	<0.62	<0.21	<0.17
MW-34				02/22/93	Unfiltered										
MW-34	15.26	2136.12	06/16/95	06/21/95	Unfiltered				<1			<5	<2		
MW-34	19.72	2131.66	12/05/95	12/15/95	Unfiltered				<1			<5	<2		
MW-34	47.15	2104.23	05/20/02	05/21/02	Unfiltered	<0.5		<9.5	<0.26	<2.8	<0.15	<0.46	<0.23	<0.29	<0.25
MW-34	54.71	2099.09	06/17/04	07/02/04	Unfiltered	<1.1		<3.6	<0.33	<1.7	<0.26	<0.9	<0.87	<0.11	<0.23
MW-34	34.09	2119.71	06/01/05	07/05/05	Unfiltered	<1.1		<6.1	<0.27	<4.2	<0.47	<2.9	<0.62	<0.21	<0.17
MW-34	36.12	2117.681	06/01/06	06/22/06	Unfiltered	<0.40		<6.1	<0.27	<4.2	<0.47	<2.9	<0.62	<0.21	<0.17
MW-35				03/05/93	Unfiltered										
MW-35	39.12	2129.22	12/05/95	12/15/95	Unfiltered				<1			<5	<2		
MW-35	66.71	2101.63	05/20/02	05/21/02	Unfiltered	<0.5		<9.5	<0.26	<2.8	<0.15	<0.46	<0.23	<0.29	<0.25
MW-35	70.18	2100.80	07/10/03	07/31/03	Unfiltered	<1.1		<3.6	<0.33	<1.7	<0.26	<0.9	<0.87	<0.11	<0.23
MW-35	73.91	2097.07	06/17/04	07/14/04	Unfiltered	<1.1		<3.6	<0.33	<1.7	<0.26	<0.9	<0.87	<0.11	<0.23
MW-35	42.87	2128.11	06/01/05	06/30/05	Unfiltered	<1.1		<6.1	<0.27	<4.2	<0.47	<2.9	<0.62	<0.21	<0.17
MW-35	54.67	2116.312	05/31/06	06/20/06	Unfiltered	<0.40		7.8 BJakq	<0.27	<4.2	<0.47	<2.9	<0.62	<0.21	<0.17
MW-36				02/25/93	Unfiltered										
MW-36	46.30	2156.23	06/16/95	06/19/95	Unfiltered				<1			<5	<2		
MW-36	64.43	2138.10	12/04/95	12/15/95	Unfiltered				<1			<5	<2		
MW-36	68.83	2133.70	04/18/96	04/24/96	Unfiltered				<0.5			<0.5	<0.5		
MW-36	74.26	2128.27	10/21/96	10/23/96	Unfiltered				<0.5			<0.5	<1		
MW-36	76.68	2125.85	04/14/97	04/24/97	Unfiltered				<0.5			<0.5	<1		
MW-36	79.63	2122.90	10/20/97	10/23/97	Unfiltered				<0.5			<0.5	<1		
MW-36	27.52	2175.01	04/21/98	04/23/98	Unfiltered				<0.5			<0.5	<0.5		
MW-36	62.00	2140.53	10/13/98	10/15/98	Unfiltered				<0.5			<0.5	<0.5		
MW-36	70.08	2132.45	04/05/99	04/15/99	Unfiltered				<0.5			<2	<2		
MW-36	76.77	2125.76	10/26/99	11/01/99	Unfiltered				ND			ND	ND		
MW-36	73.19	2129.34	05/04/00	05/08/00	Unfiltered				<0.5			<2	<2		
MW-36	81.47	2121.06	12/04/00	12/05/00	Unfiltered				<1			<1	<1		

Consolidation Data Summary Table - Groundwater
Beaumont Site 1

	Water Level Data					Volatile Organics										
Sample Location	Depth to Water (feet below ground surface)	Groundwater Elevation (feet above mean sea level)	Elevation Date	Sample Date	Filter Status	Benzene -ug/L	Chlorobromomethane -ug/L	Chlorodibromomethane -ug/L	Carbon disulfide -ug/L	2-Chloroethylvinylether -ug/L	Chlorobenzene -ug/L	2-Chlorotoluene -ug/L	4-Chlorotoluene -ug/L	Chloroethane -ug/L	Chloromethane -ug/L	Carbon tetrachloride -ug/L
MW-32	46.22	2127.16	04/07/93	04/29/93	Unfiltered											
MW-32	49.80	2123.58	06/16/95	06/25/95	Unfiltered			<1		<2	<2			<2	<2	<0.5
MW-32	84.89	2088.49	05/20/02	05/22/02	Unfiltered	<0.18	<0.49	<0.21	<0.48		<0.16	<0.14	<0.22	<0.36	<0.19	<0.25
MW-32	89.71	2086.90	07/10/03	07/31/03	Unfiltered	<0.29	<0.37	<0.29	<0.28		<0.19	<0.67	<0.16	<0.46	<0.43	<0.4
MW-32	92.88	2083.73	06/17/04	07/14/04	Unfiltered	<0.29	<0.37	<0.29	<0.28		<0.19	<0.67	<0.16	<0.46	<0.43	<0.4
MW-32	74.93	2101.683	05/31/06	06/29/06	Unfiltered	<0.26	<0.68	<0.45	<1.0		<0.36	<0.24	<0.30	<0.52	<1.8	<0.42
MW-34				02/22/93	Unfiltered											
MW-34	15.26	2136.12	06/16/95	06/21/95	Unfiltered			<1		<2 U	<2			<2	<2	<0.5
MW-34	19.72	2131.66	12/05/95	12/15/95	Unfiltered			<1		<2	<2			<2	<2	<0.5
MW-34	47.15	2104.23	05/20/02	05/21/02	Unfiltered	<0.18	<0.49	<0.21	<0.48		<0.16	<0.14	<0.22	<0.36	<0.19	<0.25
MW-34	54.71	2099.09	06/17/04	07/02/04	Unfiltered	<0.29	<0.37	<0.29	<0.28		<0.19	<0.67	<0.16	<0.46	<0.43	<0.4
MW-34	34.09	2119.71	06/01/05	07/05/05	Unfiltered	<0.26	<0.68	<0.45	<1.0		<0.36	<0.24	<0.30	<0.52	<1.8	<0.42
MW-34	36.12	2117.681	06/01/06	06/22/06	Unfiltered	<0.26	<0.68	<0.45	<1.0		<0.36	<0.24	<0.30	<0.52	<1.8	<0.42
MW-35				03/05/93	Unfiltered											
MW-35	39.12	2129.22	12/05/95	12/15/95	Unfiltered			<1		<2	<2			<2	<2	<0.5
MW-35	66.71	2101.63	05/20/02	05/21/02	Unfiltered	<0.18	<0.49	<0.21	<0.48		<0.16	<0.14	<0.22	<0.36	<0.19	<0.25
MW-35	70.18	2100.80	07/10/03	07/31/03	Unfiltered	<0.29	<0.37	<0.29	<0.28		<0.19	<0.67	<0.16	<0.46	<0.43	<0.4
MW-35	73.91	2097.07	06/17/04	07/14/04	Unfiltered	<0.29	<0.37	<0.29	<0.28		<0.19	<0.67	<0.16	<0.46	<0.43	<0.4
MW-35	42.87	2128.11	06/01/05	06/30/05	Unfiltered	<0.26	<0.68	<0.45	<1.0		<0.36	<0.24	<0.30	<0.52	<1.8	<0.42
MW-35	54.67	2116.312	05/31/06	06/20/06	Unfiltered	<0.26	<0.68	<0.45	<1.0		<0.36	<0.24	<0.30	<0.52	<1.8	<0.42
MW-36				02/25/93	Unfiltered											
MW-36	46.30	2156.23	06/16/95	06/19/95	Unfiltered			<1		<2 U	<2			<2	<2	<0.5
MW-36	64.43	2138.10	12/04/95	12/15/95	Unfiltered			<1		<2	<2			<2	<2	<0.5
MW-36	68.83	2133.70	04/18/96	04/24/96	Unfiltered			<0.5			<0.5			<0.5	<0.5	<0.5
MW-36	74.26	2128.27	10/21/96	10/23/96	Unfiltered			<0.5		<1	<0.5			<1	<1	<0.5
MW-36	76.68	2125.85	04/14/97	04/24/97	Unfiltered			<0.5		<1	<0.5			<1	<1	<0.5
MW-36	79.63	2122.90	10/20/97	10/23/97	Unfiltered			<0.5		<1	<0.5			<1	<1	<0.5
MW-36	27.52	2175.01	04/21/98	04/23/98	Unfiltered			<0.5		<0.5	<0.5			<0.5	<0.5	<0.5
MW-36	62.00	2140.53	10/13/98	10/15/98	Unfiltered			<0.5		<0.5	<0.5			<0.5	<0.5	<0.5
MW-36	70.08	2132.45	04/05/99	04/15/99	Unfiltered			<0.5		<5	<0.5			<2	<2	<0.5
MW-36	76.77	2125.76	10/26/99	11/01/99	Unfiltered			ND		ND	ND			ND	ND	ND
MW-36	73.19	2129.34	05/04/00	05/08/00	Unfiltered			<0.5		<5	<0.5			<2	<2	<0.5
MW-36	81.47	2121.06	12/04/00	12/05/00	Unfiltered			<1			<0.5			<1	<1	<0.5

Consolidation Data Summary Table - Groundwater
Beaumont Site 1

	Water Level Data					Volatile Organics										
Sample Location	Depth to Water (feet below ground surface)	Groundwater Elevation (feet above mean sea level)	Elevation Date	Sample Date	Filter Status	Chloroform -ug/L	1,2-Dibromo-3-chloropropane -ug/L	Dibromomethane -ug/L	1,1-Dichloroethane -ug/L	1,2-Dichloroethane -ug/L	1,2-Dichlorobenzene -ug/L	1,3-Dichlorobenzene -ug/L	1,4-Dichlorobenzene -ug/L	1,1-Dichloroethene -ug/L	cis-1,2-Dichloroethene -ug/L	trans-1,2-Dichloroethene -ug/L
MW-32	46.22	2127.16	04/07/93	04/29/93	Unfiltered				<0.5	<0.5	<0.5	<0.5	<0.5	<0.5		<0.5
MW-32	49.80	2123.58	06/16/95	06/25/95	Unfiltered	<1			<0.5	<0.5	<1	<1	<1	<2	<0.5	
MW-32	84.89	2088.49	05/20/02	05/22/02	Unfiltered	<0.3			<0.5	<0.5	<1	<1	<1	<2	<0.5	
MW-32	89.71	2086.90	07/10/03	07/31/03	Unfiltered	<0.45			2	1.5	<0.5	<0.5	<0.5	79	<0.5	<0.5
MW-32	92.88	2083.73	06/17/04	07/14/04	Unfiltered	<0.45			<0.5	<0.5	<0.5	<0.5	<0.5	102		<0.5
MW-32	74.93	2101.683	05/31/06	06/29/06	Unfiltered	<0.22			<0.5	0.6	<0.5	<0.5	<0.5	55.1		<0.5
MW-34				02/22/93	Unfiltered				1.1	<0.5	<0.5	<0.5	<0.5	80.2		<0.5
MW-34	15.26	2136.12	06/16/95	06/21/95	Unfiltered	<1.5			6	4.5	<0.5	<0.5	<0.5	91.6		<0.5
MW-34	19.72	2131.66	12/05/95	12/15/95	Unfiltered	<1			3.5	<0.5	<0.5	<0.5	<0.5	150		<0.5
MW-34	47.15	2104.23	05/20/02	05/21/02	Unfiltered	<0.3			1.2	0.9	<1	<1	<1	90	<0.5	
MW-34	54.71	2099.09	06/17/04	07/02/04	Unfiltered	3.4			2.4	1.6	<1	<1	<1	99	<0.5	
MW-34	34.09	2119.71	06/01/05	07/05/05	Unfiltered	<0.22			1.5	1.4	<0.5	<0.5	<0.5	65	<0.5	<0.5
MW-34	36.12	2117.681	06/01/06	06/22/06	Unfiltered	<0.22			<0.5	<0.5	<0.5	<0.5	<0.5	79.2		<0.5
MW-35				03/05/93	Unfiltered				0.8	0.7	<0.5	<0.5	<0.5	78.9		<0.5
MW-35	39.12	2129.22	12/05/95	12/15/95	Unfiltered	<1			1.95	3.3	<0.5	<0.5	<0.5	138		<0.5
MW-35	66.71	2101.63	05/20/02	05/21/02	Unfiltered	<0.3			8.1	5.3	<0.5	<0.5	<0.5	145		<0.5
MW-35	70.18	2100.80	07/10/03	07/31/03	Unfiltered	<0.45			<0.5	<0.5	<0.5	<0.5	<0.5	45.7		<0.5
MW-35	73.91	2097.07	06/17/04	07/14/04	Unfiltered	<0.45			1.3	1.1	<1	<1	<1	100	<0.5	
MW-35	42.87	2128.11	06/01/05	06/30/05	Unfiltered	<0.22			1.6	1.3	<1	<1	<1	110	0.7	
MW-35	54.67	2116.312	05/31/06	06/20/06	Unfiltered	<0.22			<0.5	<0.5	<1	<1	<1	<2	<0.5	
MW-36				02/25/93	Unfiltered				<0.5	<0.5	<0.5	<0.5	<0.5	88		<0.5
MW-36	46.30	2156.23	06/16/95	06/19/95	Unfiltered	<1			<0.5	<0.5	<0.5	<0.5	<0.5	76.8		<0.5
MW-36	64.43	2138.10	12/04/95	12/15/95	Unfiltered	<1			1.3	<0.5	<0.5	<0.5	<0.5	75.2		<0.5
MW-36	68.83	2133.70	04/18/96	04/24/96	Unfiltered	<0.5			6.2	4.4	<0.5	<0.5	<0.5	97		<0.5
MW-36	74.26	2128.27	10/21/96	10/23/96	Unfiltered	<0.5			3.1	<0.5	<0.5	<0.5	<0.5	126		<0.5
MW-36	76.68	2125.85	04/14/97	04/24/97	Unfiltered	<0.5			1.9	1.2	<1	<1	<1	86	<0.5	
MW-36	79.63	2122.90	10/20/97	10/23/97	Unfiltered	<0.5			1.8	1.3	<1	<1	<1	75	<0.5	
MW-36	27.52	2175.01	04/21/98	04/23/98	Unfiltered	<0.5			13.8	12	<0.5	<0.5	<0.5	417		<0.5
MW-36	62.00	2140.53	10/13/98	10/15/98	Unfiltered	<0.5			5.1	13.7	<0.5	<0.5	<0.5	259		<0.5
MW-36	70.08	2132.45	04/05/99	04/15/99	Unfiltered	<0.5			10.9	15.4	<0.5	<0.5	<0.5	336		<0.5
MW-36	76.77	2125.76	10/26/99	11/01/99	Unfiltered	ND			14.5	19.9	<0.5	<0.5	<0.5	187		<0.5
MW-36	73.19	2129.34	05/04/00	05/08/00	Unfiltered	<0.5			19.7	32	<0.5	<0.5	<0.5	526		<0.5
MW-36	81.47	2121.06	12/04/00	12/05/00	Unfiltered	<1			17	21	<1	<1	<1	<210	2.5	

Consolidation Data Summary Table - Groundwater
Beaumont Site 1

	Water Level Data					Volatile Organics											
Sample Location	Depth to Water (feet below ground surface)	Groundwater Elevation (feet above mean sea level)	Elevation Date	Sample Date	Filter Status	1,2-Dichloroethene -ug/L	1,1-Dichloropropene -ug/L	cis-1,3-Dichloropropene -ug/L	trans-1,3-Dichloropropene -ug/L	1,2-Dichloropropane -ug/L	1,3-Dichloropropane -ug/L	2,2-Dichloropropane -ug/L	1,2-Dibromoethane -ug/L	Dichlorodifluoromethane -ug/L	Dichloromethane -ug/L	Ethylbenzene -ug/L	Hexachlorobutadiene -ug/L
MW-32	46.22	2127.16	04/07/93	04/29/93	Unfiltered			<0.5	<0.5	<0.5				<0.5	<0.5		
MW-32	49.80	2123.58	06/16/95	06/25/95	Unfiltered	<0.5		<0.5	<0.5	<0.5				<2	<2		
MW-32	84.89	2088.49	05/20/02	05/22/02	Unfiltered	<0.5		<0.5	<0.5	<0.5				<2	<2		
MW-32	89.71	2086.90	07/10/03	07/31/03	Unfiltered			<0.5	<0.5	<0.5					<2		
MW-32	92.88	2083.73	06/17/04	07/14/04	Unfiltered			<0.5	<0.5	<0.5				<0.5	<2		
MW-32	74.93	2101.683	05/31/06	06/29/06	Unfiltered			<0.5	<0.5	<0.5				<0.5	<2		
MW-34				02/22/93	Unfiltered			<0.5	<0.5	<0.5				<0.5	<2		
MW-34	15.26	2136.12	06/16/95	06/21/95	Unfiltered			<0.5	<0.5	<0.5				<0.5	<0.5		
MW-34	19.72	2131.66	12/05/95	12/15/95	Unfiltered			<0.5	<0.5	<0.5				<0.5	<0.5		
MW-34	47.15	2104.23	05/20/02	05/21/02	Unfiltered	<0.5		<0.5	<0.5	<0.5				<2	<2		
MW-34	54.71	2099.09	06/17/04	07/02/04	Unfiltered	<0.5		<0.5	<0.5	<0.5				<2	<2		
MW-34	34.09	2119.71	06/01/05	07/05/05	Unfiltered			<0.5	<0.5	<0.5					<2		
MW-34	36.12	2117.681	06/01/06	06/22/06	Unfiltered			<0.5	<0.5	<0.5				<0.5	<2		
MW-35				03/05/93	Unfiltered			<0.5	<0.5	<0.5				<0.5	<2		
MW-35	39.12	2129.22	12/05/95	12/15/95	Unfiltered			<0.5	<0.5	<0.5				<0.5	<2		
MW-35	66.71	2101.63	05/20/02	05/21/02	Unfiltered			<0.5	<0.5	<0.5				<0.5	<0.5		
MW-35	70.18	2100.80	07/10/03	07/31/03	Unfiltered			<0.5	<0.5	<0.5				<0.5	<0.5		
MW-35	73.91	2097.07	06/17/04	07/14/04	Unfiltered	<0.5		<0.5	<0.5	<0.5				<2	<2		
MW-35	42.87	2128.11	06/01/05	06/30/05	Unfiltered	<0.5		<0.5	<0.5	<0.5				<2	<2		
MW-35	54.67	2116.312	05/31/06	06/20/06	Unfiltered	<0.5		<0.5	<0.5	<0.5				<2	<2		
MW-36				02/25/93	Unfiltered			<0.5	<0.5	<0.5				<0.5	<2		
MW-36	46.30	2156.23	06/16/95	06/19/95	Unfiltered			<0.5	<0.5	<0.5				<0.5	<2		
MW-36	64.43	2138.10	12/04/95	12/15/95	Unfiltered			<0.5	<0.5	<0.5				<0.5	<2		
MW-36	68.83	2133.70	04/18/96	04/24/96	Unfiltered			<0.5	<0.5	<0.5				<0.5	<0.5		
MW-36	74.26	2128.27	10/21/96	10/23/96	Unfiltered			<0.5	<0.5	<0.5				<0.5	<0.5		
MW-36	76.68	2125.85	04/14/97	04/24/97	Unfiltered	<0.5		<0.5	<0.5	<0.5				<2	<2		
MW-36	79.63	2122.90	10/20/97	10/23/97	Unfiltered	<0.5		<0.5	<0.5	<0.5				<2	<2		
MW-36	27.52	2175.01	04/21/98	04/23/98	Unfiltered			<0.5	<0.5	<0.5				<0.5	<2		
MW-36	62.00	2140.53	10/13/98	10/15/98	Unfiltered			<0.5	<0.5	<0.5				<0.5	<2		
MW-36	70.08	2132.45	04/05/99	04/15/99	Unfiltered			<0.5	<0.5	<0.5				<0.5	<2		
MW-36	76.77	2125.76	10/26/99	11/01/99	Unfiltered			<0.5	<0.5	<0.5				<0.5	<0.5		
MW-36	73.19	2129.34	05/04/00	05/08/00	Unfiltered			<0.5	<0.5	<0.5				<0.5	<0.5		
MW-36	81.47	2121.06	12/04/00	12/05/00	Unfiltered	<0.5		<0.5	<0.5	<0.5				<2	<2		

Consolidation Data Summary Table - Groundwater
Beaumont Site 1

	Water Level Data					Volatile Organics												
Sample Location	Depth to Water (feet below ground surface)	Groundwater Elevation (feet above mean sea level)	Elevation Date	Sample Date	Filter Status	2-Hexanone -ug/L	4-Isopropyltoluene -ug/L	Isopropylbenzene -ug/L	4-Methyl-2-pentanone -ug/L	Methyl tert-butyl ether -ug/L	Naphthalene -ug/L	N-Butylbenzene -ug/L	n-Propylbenzene -ug/L	Styrene -ug/L	Toluene -ug/L	1,1,1,2-Tetrachloroethane -ug/L	1,1,1-Trichloroethane -ug/L	1,1,2-Trichloroethane -ug/L
MW-32	46.22	2127.16	04/07/93	04/29/93	Unfiltered												<0.5	<0.5
MW-32	49.80	2123.58	06/16/95	06/25/95	Unfiltered												<1	<0.5
MW-32	84.89	2088.49	05/20/02	05/22/02	Unfiltered												<1	<0.5
MW-32	89.71	2086.90	07/10/03	07/31/03	Unfiltered												9.8	<0.5
MW-32	92.88	2083.73	06/17/04	07/14/04	Unfiltered												11	<0.5
MW-32	74.93	2101.683	05/31/06	06/29/06	Unfiltered												3.8	<0.5
MW-34				02/22/93	Unfiltered												4.1	<0.5
MW-34	15.26	2136.12	06/16/95	06/21/95	Unfiltered												7.9	<0.5
MW-34	19.72	2131.66	12/05/95	12/15/95	Unfiltered												8.4	<0.5
MW-34	47.15	2104.23	05/20/02	05/21/02	Unfiltered												6	<0.5
MW-34	54.71	2099.09	06/17/04	07/02/04	Unfiltered												5	0.6
MW-34	34.09	2119.71	06/01/05	07/05/05	Unfiltered												9.3	<0.5
MW-34	36.12	2117.681	06/01/06	06/22/06	Unfiltered												6.8	<0.5
MW-35				03/05/93	Unfiltered												3.9	<0.5
MW-35	39.12	2129.22	12/05/95	12/15/95	Unfiltered												6.4	<0.5
MW-35	66.71	2101.63	05/20/02	05/21/02	Unfiltered												10.7	<0.5
MW-35	70.18	2100.80	07/10/03	07/31/03	Unfiltered												1.4	<0.5
MW-35	73.91	2097.07	06/17/04	07/14/04	Unfiltered												6	<0.5
MW-35	42.87	2128.11	06/01/05	06/30/05	Unfiltered												5	<0.5
MW-35	54.67	2116.312	05/31/06	06/20/06	Unfiltered												<1	<0.5
MW-36				02/25/93	Unfiltered												10.1	<0.5
MW-36	46.30	2156.23	06/16/95	06/19/95	Unfiltered												4.7	<0.5
MW-36	64.43	2138.10	12/04/95	12/15/95	Unfiltered												2.8	<0.5
MW-36	68.83	2133.70	04/18/96	04/24/96	Unfiltered												6.9	<0.5
MW-36	74.26	2128.27	10/21/96	10/23/96	Unfiltered												5.3	<0.5
MW-36	76.68	2125.85	04/14/97	04/24/97	Unfiltered												6	<0.5
MW-36	79.63	2122.90	10/20/97	10/23/97	Unfiltered												3	<0.5
MW-36	27.52	2175.01	04/21/98	04/23/98	Unfiltered												16.6	<0.5
MW-36	62.00	2140.53	10/13/98	10/15/98	Unfiltered												11.7	<0.5
MW-36	70.08	2132.45	04/05/99	04/15/99	Unfiltered												11.2	1.7
MW-36	76.77	2125.76	10/26/99	11/01/99	Unfiltered												11.8	4.2
MW-36	73.19	2129.34	05/04/00	05/08/00	Unfiltered												16.5	5.6
MW-36	81.47	2121.06	12/04/00	12/05/00	Unfiltered												9	1.9

Consolidation Data Summary Table - Groundwater
Beaumont Site 1

	Water Level Data					Volatile Organics													
Sample Location	Depth to Water (feet below ground surface)	Groundwater Elevation (feet above mean sea level)	Elevation Date	Sample Date	Filter Status	1,2,3-Trichlorobenzene -ug/L	1,2,4-Trichlorobenzene -ug/L	Trichloroethene -ug/L	1,2,3-Trichloropropane -ug/L	Trichlorofluoromethane -ug/L	1,1,2-Trichlorotrifluoroethane -ug/L	1,2,4-Trimethylbenzene -ug/L	1,3,5-Trimethylbenzene -ug/L	1,1,2,2-Tetrachloroethane -ug/L	Tetrachloroethene -ug/L	Vinyl acetate -ug/L	Vinyl chloride -ug/L	m,p-Xylenes -ug/L	o-Xylene -ug/L
MW-32	46.22	2127.16	04/07/93	04/29/93	Unfiltered			<0.5		<0.5				<0.5	<0.5		<0.5		
MW-32	49.80	2123.58	06/16/95	06/25/95	Unfiltered			<0.5		<2				<0.5	<0.5		<0.5		
MW-32	84.89	2088.49	05/20/02	05/22/02	Unfiltered			1.6		<2				<0.5	<0.5		<0.5		
MW-32	89.71	2086.90	07/10/03	07/31/03	Unfiltered			71		<0.5	<0.5			<0.5	<0.5		<0.5		
MW-32	92.88	2083.73	06/17/04	07/14/04	Unfiltered			130		<0.5				<0.5	<0.5		<0.5		
MW-32	74.93	2101.683	05/31/06	06/29/06	Unfiltered			114		<0.5				<0.5	<0.5		<0.5		
MW-34				02/22/93	Unfiltered			81.8		<0.5				<0.5	<0.5		<0.5		
MW-34	15.26	2136.12	06/16/95	06/21/95	Unfiltered			101		<0.5				<0.5	<0.5		<0.5		
MW-34	19.72	2131.66	12/05/95	12/15/95	Unfiltered			113		<0.5				<0.5	<0.5		<0.5		
MW-34	47.15	2104.23	05/20/02	05/21/02	Unfiltered			84		<2				<0.5	<0.5		<0.5		
MW-34	54.71	2099.09	06/17/04	07/02/04	Unfiltered			91		<2				<0.5	<0.5		<0.5		
MW-34	34.09	2119.71	06/01/05	07/05/05	Unfiltered			57		<0.5	<0.5			<0.5	<0.5		<0.5		
MW-34	36.12	2117.681	06/01/06	06/22/06	Unfiltered			97		<0.5				<0.5	<0.5		<0.5		
MW-35				03/05/93	Unfiltered			97.7		<0.5				<0.5	<0.5		<0.5		
MW-35	39.12	2129.22	12/05/95	12/15/95	Unfiltered			122		<0.5				<0.5	<0.5		<0.5		
MW-35	66.71	2101.63	05/20/02	05/21/02	Unfiltered			144		<0.5				<0.5	<0.5		<0.5		
MW-35	70.18	2100.80	07/10/03	07/31/03	Unfiltered			24.9		<0.5				<0.5	<0.5		<0.5		
MW-35	73.91	2097.07	06/17/04	07/14/04	Unfiltered			80		<2				<0.5	<0.5		<0.5		
MW-35	42.87	2128.11	06/01/05	06/30/05	Unfiltered			92		<2				<0.5	<0.5		<0.5		
MW-35	54.67	2116.312	05/31/06	06/20/06	Unfiltered			<0.5		<2				<0.5	<0.5		<0.5		
MW-36				02/25/93	Unfiltered			120		<0.5				<0.5	<0.5		<0.5		
MW-36	46.30	2156.23	06/16/95	06/19/95	Unfiltered			121		<0.5				<0.5	<0.5		<0.5		
MW-36	64.43	2138.10	12/04/95	12/15/95	Unfiltered			84.6		<0.5				<0.5	<0.5		<0.5		
MW-36	68.83	2133.70	04/18/96	04/24/96	Unfiltered			105		<0.5				<0.5	<0.5		<0.5		
MW-36	74.26	2128.27	10/21/96	10/23/96	Unfiltered			100		<0.5				<0.5	<0.5		<0.5		
MW-36	76.68	2125.85	04/14/97	04/24/97	Unfiltered			80		<2				<0.5	0.9		<0.5		
MW-36	79.63	2122.90	10/20/97	10/23/97	Unfiltered			74		<2				<0.5	<0.5		<0.5		
MW-36	27.52	2175.01	04/21/98	04/23/98	Unfiltered			478		<0.5				<0.5	<0.5		<0.5		
MW-36	62.00	2140.53	10/13/98	10/15/98	Unfiltered			320		<0.5				<0.5	<0.5		<0.5		
MW-36	70.08	2132.45	04/05/99	04/15/99	Unfiltered			298		<0.5				<0.5	<0.5		<0.5		
MW-36	76.77	2125.76	10/26/99	11/01/99	Unfiltered			195		<0.5				<0.5	3.4		<0.5		
MW-36	73.19	2129.34	05/04/00	05/08/00	Unfiltered			424		<0.5				<0.5	2.3		<0.5		
MW-36	81.47	2121.06	12/04/00	12/05/00	Unfiltered			160		<2				<0.5	0.9		<0.5		

Consolidation Data Summary Table - Groundwater
Beaumont Site 1

	Water Level Data					Volatile Organics									
Sample Location	Depth to Water (feet below ground surface)	Groundwater Elevation (feet above mean sea level)	Elevation Date	Sample Date	Filter Status	1,4-Dioxane -ug/L	N-Nitrosodimethylamine -ng/L	Acetone -ug/L	Bromodichloromethane -ug/L	2-Butanone (MEK) -ug/L	Bromobenzene -ug/L	Bromomethane -ug/L	Bromoform -ug/L	sec-Butylbenzene -ug/L	tert-Butylbenzene -ug/L
MW-36	88.17	2114.36	10/31/01	11/07/01	Unfiltered				<1			<1	<1		
MW-36	96.45	2106.08	05/20/02	05/21/02	Unfiltered	<0.5									
MW-36	75.88	2129.30	07/10/03	07/24/03	Unfiltered	<1.1		<3.6	<0.33	<1.7	<0.26	<0.9	<0.87	<0.11	<0.23
MW-36	87.85	2117.33	06/17/04	07/02/04	Unfiltered	<1.1		<3.6	<0.33	<1.7	<0.26	<0.9	<0.87	<0.11	<0.23
MW-36	55.81	2149.37	06/01/05	07/01/05	Unfiltered	<1.1		<6.1	<0.27	<4.2	<0.47	<2.9	<0.62	<0.21	<0.17
MW-36	75.46	2129.722	05/31/06	06/20/06	Unfiltered	<0.40		9.0 BJakq	<0.27	<4.2	<0.47	<2.9	<0.62	<0.21	<0.17
MW-37				03/23/93	Unfiltered										
MW-37	38.26	1999.99	05/20/02	05/21/02	Unfiltered	11		<9.5	<0.26	<2.8	<0.15	<0.46	<0.23	<0.29	<0.25
MW-37	33.49	2007.48	07/10/03	07/23/03	Unfiltered	<1.1		<3.6	<0.33	<1.7	<0.26	<0.9	<0.87	<0.11	<0.23
MW-37	38.08	2002.89	06/18/04	06/29/04	Unfiltered	4.0 Jb		<3.6	<0.33	<1.7	<0.26	<0.9	<0.87	<0.11	<0.23
MW-37	15.58	2025.39	06/02/05	06/27/05	Unfiltered	2.9		<6.1	<0.27	<4.2	<0.47	<2.9	<0.62	<0.21	<0.17
MW-37	25.02	2015.954	05/31/06	06/07/06	Unfiltered	8.8		<6.1	<0.27	<4.2	<0.47	<2.9	<0.62	<0.21	<0.17
MW-38				03/01/93	Unfiltered										
MW-38	47.09	1980.49	05/20/02	05/21/02	Unfiltered	<0.5		<9.5	<0.26	<2.8	<0.15	<0.46	<0.23	<0.29	<0.25
MW-39	47.03	2094.51	10/29/92	10/13/92	Unfiltered										
MW-39				03/12/93	Unfiltered										
MW-39	5.02	2136.52	06/16/95	06/23/95	Unfiltered				<1			<5	<2		
MW-39	13.38	2128.16	12/04/95	12/15/95	Unfiltered				<1			<5	<2		
MW-39	13.66	2127.88	04/21/98	04/27/98	Unfiltered				<0.5			<0.5	<0.5		
MW-39	13.24	2128.30	10/13/98	10/16/98	Unfiltered				<0.5			<0.5	<0.5		
MW-39	19.00	2122.54	04/08/99	04/12/99	Unfiltered				<0.5			<2	<2		
MW-39	23.66	2117.88	10/25/99	10/29/99	Unfiltered				<0.5			<2	<2		
MW-39	31.30	2110.24	12/04/00	12/07/00	Unfiltered				<5			<5	<5		
MW-39	36.66	2104.88	10/29/01	11/08/01	Unfiltered				<2			<2	<2		
MW-39	39.98	2101.56	05/20/02	05/24/02	Unfiltered										
MW-39	39.98	2101.56	05/20/02	05/29/02	Unfiltered	10									
MW-40				03/12/93	Unfiltered										
MW-40	27.38	2096.31	04/21/98	04/27/98	Unfiltered				<0.5			<0.5	<0.5		
MW-40	28.82	2094.87	10/13/98	10/16/98	Unfiltered				<0.5			<0.5	<0.5		
MW-40	29.01	2094.68	04/08/99	04/15/99	Unfiltered				<0.5			<2	<2		
MW-40	30.48	2093.21	10/25/99	10/26/99	Unfiltered				<0.5			<2	<2		
MW-40	31.08	2092.61	05/04/00	05/08/00	Unfiltered				<0.5			<2	<2		
MW-40	34.03	2089.66	12/04/00	12/05/00	Unfiltered				<1			<1	<1		

Consolidation Data Summary Table - Groundwater
Beaumont Site 1

	Water Level Data					Volatile Organics										
Sample Location	Depth to Water (feet below ground surface)	Groundwater Elevation (feet above mean sea level)	Elevation Date	Sample Date	Filter Status	Benzene -ug/L	Chlorobromomethane -ug/L	Chlorodibromomethane -ug/L	Carbon disulfide -ug/L	2-Chloroethylvinylether -ug/L	Chlorobenzene -ug/L	2-Chlorotoluene -ug/L	4-Chlorotoluene -ug/L	Chloroethane -ug/L	Chloromethane -ug/L	Carbon tetrachloride -ug/L
MW-36	88.17	2114.36	10/31/01	11/07/01	Unfiltered			<1			<0.5			<1	<1	<0.5
MW-36	96.45	2106.08	05/20/02	05/21/02	Unfiltered											<0.5
MW-36	75.88	2129.30	07/10/03	07/24/03	Unfiltered	<0.29	<0.37	<0.29	<0.28		<0.19	<0.67	<0.16	<0.46	<0.43	<0.4
MW-36	87.85	2117.33	06/17/04	07/02/04	Unfiltered	<0.29	<0.37	<0.29	<0.28		<0.19	<0.67	<0.16	<0.46	<0.43	<0.4
MW-36	55.81	2149.37	06/01/05	07/01/05	Unfiltered	<0.26	<0.68	<0.45	<1.0		<0.36	<0.24	<0.30	<0.52	<1.8	<0.42
MW-36	75.46	2129.722	05/31/06	06/20/06	Unfiltered	<0.26	<0.68	<0.45	<1.0		<0.36	<0.24	<0.30	<0.52	<1.8	<0.42
MW-37				03/23/93	Unfiltered											
MW-37	38.26	1999.99	05/20/02	05/21/02	Unfiltered	<0.18	<0.49	<0.21	<0.48		<0.16	<0.14	<0.22	<0.36	<0.19	<0.25
MW-37	33.49	2007.48	07/10/03	07/23/03	Unfiltered	<0.29	<0.37	<0.29	<0.28		<0.19	<0.67	<0.16	<0.46	<0.43	<0.4
MW-37	38.08	2002.89	06/18/04	06/29/04	Unfiltered	<0.29	<0.37	<0.29	<0.28		<0.19	<0.67	<0.16	<0.46	<0.43	<0.4
MW-37	15.58	2025.39	06/02/05	06/27/05	Unfiltered	<0.26	<0.68	<0.45	<1.0		<0.36	<0.24	<0.30	<0.52	<1.8	<0.42
MW-37	25.02	2015.954	05/31/06	06/07/06	Unfiltered	<0.26	<0.68	<0.45	<1.0		<0.36	<0.24	<0.30	<0.52	<1.8	<0.42
MW-38				03/01/93	Unfiltered											
MW-38	47.09	1980.49	05/20/02	05/21/02	Unfiltered	<0.18	<0.49	<0.21	<0.48		<0.16	<0.14	<0.22	<0.36	<0.19	<0.25
MW-39	47.03	2094.51	10/29/92	10/13/92	Unfiltered											
MW-39				03/12/93	Unfiltered											
MW-39	5.02	2136.52	06/16/95	06/23/95	Unfiltered			<1		<2 U	<2			<2	<2	1.7
MW-39	13.38	2128.16	12/04/95	12/15/95	Unfiltered			<1		<2	<2			<2	<2	<1
MW-39	13.66	2127.88	04/21/98	04/27/98	Unfiltered			<0.5		<0.5	<0.5			<0.5	<0.5	4.6
MW-39	13.24	2128.30	10/13/98	10/16/98	Unfiltered			<0.5		<0.5	<0.5			<0.5	<0.5	<0.5
MW-39	19.00	2122.54	04/08/99	04/12/99	Unfiltered			<0.5		<5	<0.5			<2	<2	<0.5
MW-39	23.66	2117.88	10/25/99	10/29/99	Unfiltered			<0.5		<5	<0.5			<2	<2	<0.5
MW-39	31.30	2110.24	12/04/00	12/07/00	Unfiltered			<5			<2.5			<5	<5	<2.5
MW-39	36.66	2104.88	10/29/01	11/08/01	Unfiltered			<2			<1			<2	<2	<1
MW-39	39.98	2101.56	05/20/02	05/24/02	Unfiltered											<0.5
MW-39	39.98	2101.56	05/20/02	05/29/02	Unfiltered											
MW-40				03/12/93	Unfiltered											
MW-40	27.38	2096.31	04/21/98	04/27/98	Unfiltered			<0.5		<0.5	<0.5			<0.5	<0.5	<0.5
MW-40	28.82	2094.87	10/13/98	10/16/98	Unfiltered			<0.5		<0.5	<0.5			<0.5	<0.5	<0.5
MW-40	29.01	2094.68	04/08/99	04/15/99	Unfiltered			<0.5		<5	<0.5			<2	<2	<0.5
MW-40	30.48	2093.21	10/25/99	10/26/99	Unfiltered			<0.5		<5	<0.5			<2	<2	<0.5
MW-40	31.08	2092.61	05/04/00	05/08/00	Unfiltered			<0.5		<5	<0.5			<2	<2	<0.5
MW-40	34.03	2089.66	12/04/00	12/05/00	Unfiltered			<1			<0.5			<1	<1	<0.5

Consolidation Data Summary Table - Groundwater
Beaumont Site 1

	Water Level Data					Volatile Organics										
Sample Location	Depth to Water (feet below ground surface)	Groundwater Elevation (feet above mean sea level)	Elevation Date	Sample Date	Filter Status	Chloroform -ug/L	1,2-Dibromo-3-chloropropane -ug/L	Dibromomethane -ug/L	1,1-Dichloroethane -ug/L	1,2-Dichloroethane -ug/L	1,2-Dichlorobenzene -ug/L	1,3-Dichlorobenzene -ug/L	1,4-Dichlorobenzene -ug/L	1,1-Dichloroethene -ug/L	cis-1,2-Dichloroethene -ug/L	trans-1,2-Dichloroethene -ug/L
MW-36	88.17	2114.36	10/31/01	11/07/01	Unfiltered	<1			<0.5	<0.5	<0.5	<0.5	<0.5	55.6		<0.5
MW-36	96.45	2106.08	05/20/02	05/21/02	Unfiltered	<1			380	203	<0.5	<0.5	<0.5	7080		<0.5
MW-36	75.88	2129.30	07/10/03	07/24/03	Unfiltered	<0.45			104	92.7	<0.5	<0.5	<0.5	12080		<0.5
MW-36	87.85	2117.33	06/17/04	07/02/04	Unfiltered	<0.45			<0.5	<0.5	<0.5	<0.5	<0.5	111		<0.5
MW-36	55.81	2149.37	06/01/05	07/01/05	Unfiltered	<0.22			<0.5	<0.5	<0.5	<0.5	<0.5	46.2		<0.5
MW-36	75.46	2129.722	05/31/06	06/20/06	Unfiltered	<0.22			1.8	<0.5	<0.5	<0.5	<0.5	125		<0.5
MW-37				03/23/93	Unfiltered				7.6	<0.5	<0.5	<0.5	<0.5	157		<0.5
MW-37	38.26	1999.99	05/20/02	05/21/02	Unfiltered	<0.3			5.5	<0.5	<0.5	<0.5	<0.5	142		<0.5
MW-37	33.49	2007.48	07/10/03	07/23/03	Unfiltered	<0.45			1.4	<0.5	<1	<1	<1	57	<0.5	
MW-37	38.08	2002.89	06/18/04	06/29/04	Unfiltered	<0.45			1.9	0.9	<1	<1	<1	79	<0.5	
MW-37	15.58	2025.39	06/02/05	06/27/05	Unfiltered	<0.22			1.7	0.6	<1	<1	<1	83	<0.5	
MW-37	25.02	2015.954	05/31/06	06/07/06	Unfiltered	<0.22			<0.5	<0.5	<0.5	<0.5	<0.5	39.1		<0.5
MW-38				03/01/93	Unfiltered				0.64	<0.5	<0.5	<0.5	<0.5	67.8		<0.5
MW-38	47.09	1980.49	05/20/02	05/21/02	Unfiltered	<0.3			4.9	<0.5	<0.5	<0.5	<0.5	62.1		<0.5
MW-39	47.03	2094.51	10/29/92	10/13/92	Unfiltered				<0.5	<0.5	<0.5	<0.5	<0.5	10.7		<0.5
MW-39				03/12/93	Unfiltered				<0.5	<0.5	<1	<1	<1	5	<0.5	
MW-39	5.02	2136.52	06/16/95	06/23/95	Unfiltered	3.7			<0.5	<0.5	<1	<1	<1	12	<0.5	
MW-39	13.38	2128.16	12/04/95	12/15/95	Unfiltered	<1			2.1	<0.5	<0.5	<0.5	<0.5	200		<0.5
MW-39	13.66	2127.88	04/21/98	04/27/98	Unfiltered	6.3			1.5	2	<0.5	<0.5	<0.5	182		<0.5
MW-39	13.24	2128.30	10/13/98	10/16/98	Unfiltered	6.8			5.92	2.8	<0.5	<0.5	<0.5	282		<0.5
MW-39	19.00	2122.54	04/08/99	04/12/99	Unfiltered	<0.5			9.3	<0.5	<0.5	<0.5	<0.5	200		<0.5
MW-39	23.66	2117.88	10/25/99	10/29/99	Unfiltered	3.6			7.8	<0.5	<0.5	<0.5	<0.5	344		<0.5
MW-39	31.30	2110.24	12/04/00	12/07/00	Unfiltered	3.6			4.1	<0.5	<1	<1	<1	150	<0.5	
MW-39	36.66	2104.88	10/29/01	11/08/01	Unfiltered	3			2.9	1.1	<1	<1	<1	62	<0.5	
MW-39	39.98	2101.56	05/20/02	05/24/02	Unfiltered	3.6			4.5	0.8	<1	<1	<1	130	0.6	
MW-39	39.98	2101.56	05/20/02	05/29/02	Unfiltered				<0.5	<0.5	<0.5	<0.5	<0.5	27.3		<0.5
MW-40				03/12/93	Unfiltered				<0.5	<0.5	<0.5	<0.5	<0.5	23	<0.5	<0.5
MW-40	27.38	2096.31	04/21/98	04/27/98	Unfiltered	<0.5			<0.5	<0.5	<0.5	<0.5	<0.5	34.7		<0.5
MW-40	28.82	2094.87	10/13/98	10/16/98	Unfiltered	<0.5			<0.5	<0.5	<0.5	<0.5	<0.5	32		<0.5
MW-40	29.01	2094.68	04/08/99	04/15/99	Unfiltered	<0.5			0.6	<0.5	<0.5	<0.5	<0.5	43.8		<0.5
MW-40	30.48	2093.21	10/25/99	10/26/99	Unfiltered	<0.5			5.2	<0.5	<0.5	<0.5	<0.5	72.7		<0.5
MW-40	31.08	2092.61	05/04/00	05/08/00	Unfiltered	<0.5			<0.5	<0.5	<0.5	<0.5	<0.5	60.2		<0.5
MW-40	34.03	2089.66	12/04/00	12/05/00	Unfiltered	<1			<0.5	<0.5	<1	<1	<1	31	<0.5	

Consolidation Data Summary Table - Groundwater
Beaumont Site 1

	Water Level Data					Volatile Organics											
Sample Location	Depth to Water (feet below ground surface)	Groundwater Elevation (feet above mean sea level)	Elevation Date	Sample Date	Filter Status	1,2-Dichloroethene -ug/L	1,1-Dichloropropene -ug/L	cis-1,3-Dichloropropene -ug/L	trans-1,3-Dichloropropene -ug/L	1,2-Dichloropropane -ug/L	1,3-Dichloropropane -ug/L	2,2-Dichloropropane -ug/L	1,2-Dibromoethane -ug/L	Dichlorodifluoromethane -ug/L	Dichloromethane -ug/L	Ethylbenzene -ug/L	Hexachlorobutadiene -ug/L
MW-36	88.17	2114.36	10/31/01	11/07/01	Unfiltered			<0.5	<0.5	<0.5				<0.5	<2		
MW-36	96.45	2106.08	05/20/02	05/21/02	Unfiltered			<0.5	<0.5	<0.5				<0.5	<2		
MW-36	75.88	2129.30	07/10/03	07/24/03	Unfiltered			<0.5	<0.5	<0.5				<0.5	<2		
MW-36	87.85	2117.33	06/17/04	07/02/04	Unfiltered			<0.5	<0.5	<0.5				<0.5	<2		
MW-36	55.81	2149.37	06/01/05	07/01/05	Unfiltered			<0.5	<0.5	<0.5				<0.5	<2		
MW-36	75.46	2129.722	05/31/06	06/20/06	Unfiltered			<0.5	<0.5	<0.5				<0.5	<2		
MW-37				03/23/93	Unfiltered			<0.5	<0.5	<0.5				<0.5	<0.5		
MW-37	38.26	1999.99	05/20/02	05/21/02	Unfiltered			<0.5	<0.5	<0.5				<0.5	<0.5		
MW-37	33.49	2007.48	07/10/03	07/23/03	Unfiltered	<0.5		<0.5	<0.5	<0.5				<2	<2		
MW-37	38.08	2002.89	06/18/04	06/29/04	Unfiltered	<0.5		<0.5	<0.5	<0.5				<2	<2		
MW-37	15.58	2025.39	06/02/05	06/27/05	Unfiltered	<0.5		<0.5	<0.5	<0.5				<2	<2		
MW-37	25.02	2015.954	05/31/06	06/07/06	Unfiltered			<0.5	<0.5	<0.5				<0.5	<2		
MW-38				03/01/93	Unfiltered			<0.5	<0.5	<0.5				<0.5	<2		
MW-38	47.09	1980.49	05/20/02	05/21/02	Unfiltered			<0.5	<0.5	<0.5				<0.5	<0.5		
MW-39	47.03	2094.51	10/29/92	10/13/92	Unfiltered			<0.5	<0.5	<0.5				<0.5	<0.5		
MW-39				03/12/93	Unfiltered	<0.5		<0.5	<0.5	<0.5				<2	<2		
MW-39	5.02	2136.52	06/16/95	06/23/95	Unfiltered	<0.5		<0.5	<0.5	<0.5				<2	<2		
MW-39	13.38	2128.16	12/04/95	12/15/95	Unfiltered			<0.5	<0.5	<0.5				<0.5	<2		
MW-39	13.66	2127.88	04/21/98	04/27/98	Unfiltered			<0.5	<0.5	<0.5				<0.5	<2		
MW-39	13.24	2128.30	10/13/98	10/16/98	Unfiltered			<0.5	<0.5	<0.5				<0.5	<2		
MW-39	19.00	2122.54	04/08/99	04/12/99	Unfiltered			<0.5	<0.5	<0.5				<0.5	<0.5		
MW-39	23.66	2117.88	10/25/99	10/29/99	Unfiltered			<0.5	<0.5	<0.5				<0.5	<0.5		
MW-39	31.30	2110.24	12/04/00	12/07/00	Unfiltered	<0.5		<0.5	<0.5	<0.5				<2	<2		
MW-39	36.66	2104.88	10/29/01	11/08/01	Unfiltered	<0.5		<0.5	<0.5	<0.5				<2	<2		
MW-39	39.98	2101.56	05/20/02	05/24/02	Unfiltered	<0.5		<0.5	<0.5	<0.5				<2	<2		
MW-39	39.98	2101.56	05/20/02	05/29/02	Unfiltered			<0.5	<0.5	<0.5				<0.5	<2		
MW-40				03/12/93	Unfiltered			<0.5	<0.5	<0.5					<2		
MW-40	27.38	2096.31	04/21/98	04/27/98	Unfiltered			<0.5	<0.5	<0.5				<0.5	<2		
MW-40	28.82	2094.87	10/13/98	10/16/98	Unfiltered			<0.5	<0.5	<0.5				<0.5	<2		
MW-40	29.01	2094.68	04/08/99	04/15/99	Unfiltered			<0.5	<0.5	<0.5				<0.5	<2		
MW-40	30.48	2093.21	10/25/99	10/26/99	Unfiltered			<0.5	<0.5	<0.5				<0.5	<0.5		
MW-40	31.08	2092.61	05/04/00	05/08/00	Unfiltered			<0.5	<0.5	<0.5				<0.5	<0.5		
MW-40	34.03	2089.66	12/04/00	12/05/00	Unfiltered	<0.5		<0.5	<0.5	<0.5				<2	<2		

Consolidation Data Summary Table - Groundwater
Beaumont Site 1

	Water Level Data					Volatile Organics												
Sample Location	Depth to Water (feet below ground surface)	Groundwater Elevation (feet above mean sea level)	Elevation Date	Sample Date	Filter Status	2-Hexanone -ug/L	4-Isopropyltoluene -ug/L	Isopropylbenzene -ug/L	4-Methyl-2-pentanone -ug/L	Methyl tert-butyl ether -ug/L	Naphthalene -ug/L	N-Butylbenzene -ug/L	n-Propylbenzene -ug/L	Styrene -ug/L	Toluene -ug/L	1,1,1,2-Tetrachloroethane -ug/L	1,1,1-Trichloroethane -ug/L	1,1,2-Trichloroethane -ug/L
MW-36	88.17	2114.36	10/31/01	11/07/01	Unfiltered												<0.5	<0.5
MW-36	96.45	2106.08	05/20/02	05/21/02	Unfiltered												152	77.7
MW-36	75.88	2129.30	07/10/03	07/24/03	Unfiltered												183	29
MW-36	87.85	2117.33	06/17/04	07/02/04	Unfiltered												12.6	<0.5
MW-36	55.81	2149.37	06/01/05	07/01/05	Unfiltered												5.7	<0.5
MW-36	75.46	2129.722	05/31/06	06/20/06	Unfiltered												4.8	<0.5
MW-37				03/23/93	Unfiltered												8.5	<0.5
MW-37	38.26	1999.99	05/20/02	05/21/02	Unfiltered												8.1	<0.5
MW-37	33.49	2007.48	07/10/03	07/23/03	Unfiltered												5	<0.5
MW-37	38.08	2002.89	06/18/04	06/29/04	Unfiltered												4	<0.5
MW-37	15.58	2025.39	06/02/05	06/27/05	Unfiltered												<4	<0.5
MW-37	25.02	2015.954	05/31/06	06/07/06	Unfiltered												3.7	<0.5
MW-38				03/01/93	Unfiltered												3.1	<0.5
MW-38	47.09	1980.49	05/20/02	05/21/02	Unfiltered												6.5	<0.5
MW-39	47.03	2094.51	10/29/92	10/13/92	Unfiltered												<0.5	<0.5
MW-39				03/12/93	Unfiltered												<1	<0.5
MW-39	5.02	2136.52	06/16/95	06/23/95	Unfiltered												<1	<0.5
MW-39	13.38	2128.16	12/04/95	12/15/95	Unfiltered												13.7	<0.5
MW-39	13.66	2127.88	04/21/98	04/27/98	Unfiltered												8.3	<0.5
MW-39	13.24	2128.30	10/13/98	10/16/98	Unfiltered												5.2	0.81
MW-39	19.00	2122.54	04/08/99	04/12/99	Unfiltered												6.8	<0.5
MW-39	23.66	2117.88	10/25/99	10/29/99	Unfiltered												8.6	<0.5
MW-39	31.30	2110.24	12/04/00	12/07/00	Unfiltered												4	<0.5
MW-39	36.66	2104.88	10/29/01	11/08/01	Unfiltered												2	<0.5
MW-39	39.98	2101.56	05/20/02	05/24/02	Unfiltered												<4	<0.5
MW-39	39.98	2101.56	05/20/02	05/29/02	Unfiltered												6	<0.5
MW-40				03/12/93	Unfiltered												3.4	<0.5
MW-40	27.38	2096.31	04/21/98	04/27/98	Unfiltered												5.3	<0.5
MW-40	28.82	2094.87	10/13/98	10/16/98	Unfiltered												2	<0.5
MW-40	29.01	2094.68	04/08/99	04/15/99	Unfiltered												1.95	<0.5
MW-40	30.48	2093.21	10/25/99	10/26/99	Unfiltered												6.5	<0.5
MW-40	31.08	2092.61	05/04/00	05/08/00	Unfiltered												5.5	<0.5
MW-40	34.03	2089.66	12/04/00	12/05/00	Unfiltered												2	<0.5

Consolidation Data Summary Table - Groundwater
Beaumont Site 1

	Water Level Data					Volatile Organics													
Sample Location	Depth to Water (feet below ground surface)	Groundwater Elevation (feet above mean sea level)	Elevation Date	Sample Date	Filter Status	1,2,3-Trichlorobenzene -ug/L	1,2,4-Trichlorobenzene -ug/L	Trichloroethene -ug/L	1,2,3-Trichloropropane -ug/L	Trichlorofluoromethane -ug/L	1,1,2-Trichlorotrifluoroethane -ug/L	1,2,4-Trimethylbenzene -ug/L	1,3,5-Trimethylbenzene -ug/L	1,1,2,2-Tetrachloroethane -ug/L	Tetrachloroethene -ug/L	Vinyl acetate -ug/L	Vinyl chloride -ug/L	m,p-Xylenes -ug/L	o-Xylene -ug/L
MW-36	88.17	2114.36	10/31/01	11/07/01	Unfiltered			17.8		<0.5				<0.5	<0.5		<0.5		
MW-36	96.45	2106.08	05/20/02	05/21/02	Unfiltered			1824		<0.5				<0.5	24.2		<0.5		
MW-36	75.88	2129.30	07/10/03	07/24/03	Unfiltered			2216		<0.5				<0.5	7.5		<0.5		
MW-36	87.85	2117.33	06/17/04	07/02/04	Unfiltered			145		<0.5				<0.5	<0.5		<0.5		
MW-36	55.81	2149.37	06/01/05	07/01/05	Unfiltered			88		<0.5				<0.5	<0.5		<0.5		
MW-36	75.46	2129.722	05/31/06	06/20/06	Unfiltered			132		<0.5				<0.5	<0.5		<0.5		
MW-37				03/23/93	Unfiltered			180		<0.5				<0.5	<0.5		<0.5		
MW-37	38.26	1999.99	05/20/02	05/21/02	Unfiltered			138		<0.5				<0.5	<0.5		<0.5		
MW-37	33.49	2007.48	07/10/03	07/23/03	Unfiltered			61		<2				<0.5	2.2		<0.5		
MW-37	38.08	2002.89	06/18/04	06/29/04	Unfiltered			91		<2				<0.5	<0.5		<0.5		
MW-37	15.58	2025.39	06/02/05	06/27/05	Unfiltered			100		<2	<5			<0.5	<0.5		<0.5		
MW-37	25.02	2015.954	05/31/06	06/07/06	Unfiltered			51.7		<0.5				<0.5	<0.5		<0.5		
MW-38				03/01/93	Unfiltered			62.4		<0.5				<0.5	<0.5		<0.5		
MW-38	47.09	1980.49	05/20/02	05/21/02	Unfiltered			51.7		<0.5				<0.5	<0.5		<0.5		
MW-39	47.03	2094.51	10/29/92	10/13/92	Unfiltered			9.2		<0.5				<0.5	<0.5		<0.5		
MW-39				03/12/93	Unfiltered			5.1		<2				<0.5	<0.5		<0.5		
MW-39	5.02	2136.52	06/16/95	06/23/95	Unfiltered			13		<2				<0.5	<0.5		<0.5		
MW-39	13.38	2128.16	12/04/95	12/15/95	Unfiltered			244		<0.5				<0.5	<0.5		<0.5		
MW-39	13.66	2127.88	04/21/98	04/27/98	Unfiltered			244		<0.5				<0.5	<0.5		<0.5		
MW-39	13.24	2128.30	10/13/98	10/16/98	Unfiltered			248		<0.5				<0.5	<0.5		<0.5		
MW-39	19.00	2122.54	04/08/99	04/12/99	Unfiltered			222		<0.5				<0.5	<0.5		<0.5		
MW-39	23.66	2117.88	10/25/99	10/29/99	Unfiltered			300		<0.5				<0.5	<0.5		<0.5		
MW-39	31.30	2110.24	12/04/00	12/07/00	Unfiltered			150		<2				<0.5	1.6		<0.5		
MW-39	36.66	2104.88	10/29/01	11/08/01	Unfiltered			94		<2				<0.5	<0.5		<0.5		
MW-39	39.98	2101.56	05/20/02	05/24/02	Unfiltered			170		<2	<5			<0.5	<0.5		<0.5		
MW-39	39.98	2101.56	05/20/02	05/29/02	Unfiltered			47.4		<0.5				<0.5	<0.5		<0.5		
MW-40				03/12/93	Unfiltered			34		<0.5	<0.5			<0.5	<0.5		<0.5		
MW-40	27.38	2096.31	04/21/98	04/27/98	Unfiltered			77.7		<0.5				<0.5	<0.5		<0.5		
MW-40	28.82	2094.87	10/13/98	10/16/98	Unfiltered			70.3		<0.5				<0.5	<0.5		<0.5		
MW-40	29.01	2094.68	04/08/99	04/15/99	Unfiltered			66.4		<0.5				<0.5	<0.5		<0.5		
MW-40	30.48	2093.21	10/25/99	10/26/99	Unfiltered			84.9		<0.5				<0.5	<0.5		<0.5		
MW-40	31.08	2092.61	05/04/00	05/08/00	Unfiltered			65.7		<0.5				<0.5	<0.5		<0.5		
MW-40	34.03	2089.66	12/04/00	12/05/00	Unfiltered			38		<2				<0.5	<0.5		<0.5		

Consolidation Data Summary Table - Groundwater
Beaumont Site 1

	Water Level Data					Volatile Organics									
Sample Location	Depth to Water (feet below ground surface)	Groundwater Elevation (feet above mean sea level)	Elevation Date	Sample Date	Filter Status	1,4-Dioxane -ug/L	N-Nitrosodimethylamine -ng/L	Acetone -ug/L	Bromodichloromethane -ug/L	2-Butanone (MEK) -ug/L	Bromobenzene -ug/L	Bromomethane -ug/L	Bromoform -ug/L	sec-Butylbenzene -ug/L	tert-Butylbenzene -ug/L
MW-40	36.57	2087.12	10/31/01	11/05/01	Unfiltered				<1			<1	<1		
MW-40	38.17	2085.52	05/20/02	05/22/02	Unfiltered										
MW-40	38.17	2085.52	05/20/02	05/24/02	Unfiltered	31 Je									
MW-40	39.96	2086.43	07/10/03	07/25/03	Unfiltered	24		<3.6	<0.33	<1.7	<0.26	<0.9	<0.87	<0.11	<0.23
MW-40	43.82	2082.57	06/18/04	06/30/04	Unfiltered	22		<3.6	<0.33	<1.7	<0.26	<0.9	<0.87	<0.11	<0.23
MW-40	35.02	2091.37	06/01/05	07/01/05	Unfiltered	18		<6.1	<0.27	<4.2	<0.47	<2.9	<0.62	<0.21	<0.17
MW-40	36.44	2089.953	05/30/06	07/06/06	Unfiltered	20		<6.1	<0.27	<4.2	<0.47	<2.9	<0.62	<0.21	<0.17
MW-41	39.93	2091.35	10/29/92	10/07/92	Unfiltered										
MW-41				03/01/93	Unfiltered										
MW-41	16.78	2114.50	12/16/94	12/16/94	Unfiltered				<1			<5	<2		
MW-41	6.10	2125.18	06/16/95	06/22/95	Unfiltered				<1			<5	<2		
MW-41	12.70	2118.58	04/19/96	04/27/96	Unfiltered				<2			<2	<2		
MW-41	16.36	2114.92	10/21/96	10/22/96	Unfiltered				1			<0.5	<1		
MW-41	18.15	2113.13	04/14/97	04/21/97	Unfiltered				<0.5			<0.5	<1		
MW-41	21.22	2110.06	10/20/97	10/28/97	Unfiltered				<0.5			<0.5	<1		
MW-41	15.62	2115.66	04/21/98	04/28/98	Unfiltered				<0.5			<0.5	<0.5		
MW-41	11.56	2119.72	10/13/98	10/17/98	Unfiltered				<0.5			<0.5	<0.5		
MW-41	14.03	2117.25	04/08/99	04/14/99	Unfiltered				<0.5			<2	<2		
MW-41	17.64	2113.64	10/25/99	10/27/99	Unfiltered				<0.5			<2	<2		
MW-41	20.93	2110.35	05/04/00	05/08/00	Unfiltered				<1			<4	<4		
MW-41	24.15	2107.13	12/04/00	12/06/00	Unfiltered				<5			<5	<5		
MW-41	28.60	2102.68	10/29/01	11/06/01	Unfiltered				<2			<2	<2		
MW-41	31.30	2099.98	05/20/02	05/22/02	Unfiltered										
MW-42	13.38	2076.48	10/29/92	10/14/92	Unfiltered										
MW-42				03/23/93	Unfiltered										
MW-42	0.96	2088.90	12/04/95	12/15/95	Unfiltered				<1			<5	<2		
MW-42	0.40	2089.46	04/21/98	04/27/98	Unfiltered				<0.5			<0.5	<0.5		
MW-42	1.50	2088.36	10/13/98	10/16/98	Unfiltered				<0.5			<0.5	<0.5		
MW-42	0.00	2089.86	04/06/99	04/15/99	Unfiltered				<0.5			<2	<2		
MW-42	3.44	2086.42	10/25/99	10/27/99	Unfiltered				<0.5			<2	<2		
MW-42	3.11	2086.75	05/04/00	05/08/00	Unfiltered				<2.5			<10	<10		
MW-42	5.45	2084.41	12/04/00	12/06/00	Unfiltered				<5			<5	<5		
MW-42	7.74	2082.12	10/31/01	11/06/01	Unfiltered				<2			<2	<2		

Consolidation Data Summary Table - Groundwater
Beaumont Site 1

	Water Level Data					Volatile Organics										
Sample Location	Depth to Water (feet below ground surface)	Groundwater Elevation (feet above mean sea level)	Elevation Date	Sample Date	Filter Status	Benzene -ug/L	Chlorobromomethane -ug/L	Chlorodibromomethane -ug/L	Carbon disulfide -ug/L	2-Chloroethylvinylether -ug/L	Chlorobenzene -ug/L	2-Chlorotoluene -ug/L	4-Chlorotoluene -ug/L	Chloroethane -ug/L	Chloromethane -ug/L	Carbon tetrachloride -ug/L
MW-40	36.57	2087.12	10/31/01	11/05/01	Unfiltered			<1			<0.5			<1	<1	<0.5
MW-40	38.17	2085.52	05/20/02	05/22/02	Unfiltered											<0.5
MW-40	38.17	2085.52	05/20/02	05/24/02	Unfiltered											
MW-40	39.96	2086.43	07/10/03	07/25/03	Unfiltered	<0.29	<0.37	<0.29	<0.28		<0.19	<0.67	<0.16	<0.46	<0.43	<0.4
MW-40	43.82	2082.57	06/18/04	06/30/04	Unfiltered	<0.29	<0.37	<0.29	<0.28		<0.19	<0.67	<0.16	<0.46	<0.43	<0.4
MW-40	35.02	2091.37	06/01/05	07/01/05	Unfiltered	<0.26	<0.68	<0.45	<1.0		<0.36	<0.24	<0.30	<0.52	<1.8	<0.42
MW-40	36.44	2089.953	05/30/06	07/06/06	Unfiltered	<0.26	<0.68	<0.45	<1.0		<0.36	<0.24	<0.30	<0.52	<1.8	<0.42
MW-41	39.93	2091.35	10/29/92	10/07/92	Unfiltered											
MW-41				03/01/93	Unfiltered											
MW-41	16.78	2114.50	12/16/94	12/16/94	Unfiltered			<1		<2	<2			<2	<2	1.5
MW-41	6.10	2125.18	06/16/95	06/22/95	Unfiltered			<1		<2 U	<2			<2	<2	2.9
MW-41	12.70	2118.58	04/19/96	04/27/96	Unfiltered			<2			<2			<2	<2	<2
MW-41	16.36	2114.92	10/21/96	10/22/96	Unfiltered			<0.5		<1	1			<1	<1	<0.5
MW-41	18.15	2113.13	04/14/97	04/21/97	Unfiltered			<0.5		<1	<0.5			<1	<1	1.2
MW-41	21.22	2110.06	10/20/97	10/28/97	Unfiltered			<0.5		<1	<0.5			<1	<1	1.6
MW-41	15.62	2115.66	04/21/98	04/28/98	Unfiltered			<0.5		<0.5	<0.5			<0.5	<0.5	5.1
MW-41	11.56	2119.72	10/13/98	10/17/98	Unfiltered			<0.5		<0.5	<0.5			<0.5	<0.5	4.9
MW-41	14.03	2117.25	04/08/99	04/14/99	Unfiltered			<0.5		<5	<0.5			<2	<2	<0.5
MW-41	17.64	2113.64	10/25/99	10/27/99	Unfiltered			<0.5		<5	<0.5			<2	<2	0.9
MW-41	20.93	2110.35	05/04/00	05/08/00	Unfiltered			<1		<10	<1			<4	<4	<1
MW-41	24.15	2107.13	12/04/00	12/06/00	Unfiltered			<5			<2.5			<5	<5	<2.5
MW-41	28.60	2102.68	10/29/01	11/06/01	Unfiltered			<2			<1			<2	<2	<1
MW-41	31.30	2099.98	05/20/02	05/22/02	Unfiltered											0.57
MW-42	13.38	2076.48	10/29/92	10/14/92	Unfiltered											
MW-42				03/23/93	Unfiltered											
MW-42	0.96	2088.90	12/04/95	12/15/95	Unfiltered			<1		<2	<2			<2	<2	<0.5
MW-42	0.40	2089.46	04/21/98	04/27/98	Unfiltered			<0.5		<0.5	<0.5			<0.5	<0.5	<0.5
MW-42	1.50	2088.36	10/13/98	10/16/98	Unfiltered			<0.5		<0.5	<0.5			<0.5	<0.5	<0.5
MW-42	0.00	2089.86	04/06/99	04/15/99	Unfiltered			<0.5		<5	<0.5			<2	<2	<0.5
MW-42	3.44	2086.42	10/25/99	10/27/99	Unfiltered			<0.5		<5	<0.5			<2	<2	<0.5
MW-42	3.11	2086.75	05/04/00	05/08/00	Unfiltered			<2.5		<2.5	<2.5			<10	<10	<2.5
MW-42	5.45	2084.41	12/04/00	12/06/00	Unfiltered			<5			<2.5			<5	<5	<2.5
MW-42	7.74	2082.12	10/31/01	11/06/01	Unfiltered			<2			<1			<2	<2	<1

Consolidation Data Summary Table - Groundwater
Beaumont Site 1

	Water Level Data					Volatile Organics										
Sample Location	Depth to Water (feet below ground surface)	Groundwater Elevation (feet above mean sea level)	Elevation Date	Sample Date	Filter Status	Chloroform -ug/L	1,2-Dibromo-3-chloropropane -ug/L	Dibromomethane -ug/L	1,1-Dichloroethane -ug/L	1,2-Dichloroethane -ug/L	1,2-Dichlorobenzene -ug/L	1,3-Dichlorobenzene -ug/L	1,4-Dichlorobenzene -ug/L	1,1-Dichloroethene -ug/L	cis-1,2-Dichloroethene -ug/L	trans-1,2-Dichloroethene -ug/L
MW-40	36.57	2087.12	10/31/01	11/05/01	Unfiltered	<1			<0.5	<0.5	<1	<1	<1	12	<0.5	
MW-40	38.17	2085.52	05/20/02	05/22/02	Unfiltered	<1	<5.0	<0.84	3.6	6.0	<0.47	<0.77	<0.60	170	1.4 Jq	<0.58
MW-40	38.17	2085.52	05/20/02	05/24/02	Unfiltered		<5	<0.84	4.5	6.6	<0.47	<0.77	<0.6	300	<0.7	<0.58
MW-40	39.96	2086.43	07/10/03	07/25/03	Unfiltered	<0.45	<5	<0.84	15	19	<0.47	<0.77	<0.6	320	<0.7	<0.58
MW-40	43.82	2082.57	06/18/04	06/30/04	Unfiltered	<0.45	<5.2	<0.92	11	10	<0.58	<0.54	<0.56	190	<1.1	<1.2
MW-40	35.02	2091.37	06/01/05	07/01/05	Unfiltered	<0.22	<5.2	<0.92	11	9.7	<0.58	<0.54	<0.56	200	<1.1	<1.2
MW-40	36.44	2089.953	05/30/06	07/06/06	Unfiltered	0.69 BJkq			2.7	<1	<1	<1	<1	<140	<1	<1
MW-41	39.93	2091.35	10/29/92	10/07/92	Unfiltered				<1	<0.51	<3	<2	<2	15	<1	<1
MW-41				03/01/93	Unfiltered				<1	0.87	<3	<2	<2	17	<1	<1
MW-41	16.78	2114.50	12/16/94	12/16/94	Unfiltered	3.4			<11 E	17 E	<3	<2	<2	350	<1.7 E	<1
MW-41	6.10	2125.18	06/16/95	06/22/95	Unfiltered	2.8			<15 E	25	<3	<2	<2	290 E	2.5	<1
MW-41	12.70	2118.58	04/19/96	04/27/96	Unfiltered	<2.8			<12	20	<3	<2	<2	510	<1.9	<1
MW-41	16.36	2114.92	10/21/96	10/22/96	Unfiltered	3.75			<16	25 E	<3	<2	<2	430	2.5	<1
MW-41	18.15	2113.13	04/14/97	04/21/97	Unfiltered	1.9			<12	16	<3	<2	<2	1200	2.7	<1
MW-41	21.22	2110.06	10/20/97	10/28/97	Unfiltered	2.7			<16	27	<3	<2	<2	730	3.4	<1.3
MW-41	15.62	2115.66	04/21/98	04/28/98	Unfiltered	5.9			48 E	88 E	<3	<2	<2	3700	23	<1.3
MW-41	11.56	2119.72	10/13/98	10/17/98	Unfiltered	7.4			<11	35	<3	<2	<2	530	5	<1
MW-41	14.03	2117.25	04/08/99	04/14/99	Unfiltered	4.9			<19	29	<1	<1	<1	820	8	<1
MW-41	17.64	2113.64	10/25/99	10/27/99	Unfiltered	4.1			7.7	11	<3	<2	<2	680 E	3.3	<1
MW-41	20.93	2110.35	05/04/00	05/08/00	Unfiltered	5.2			<12	<25	<3	<2	<2	320	6	<1
MW-41	24.15	2107.13	12/04/00	12/06/00	Unfiltered	4			46	44	<3	<2	<2	1600	<13	3.4
MW-41	28.60	2102.68	10/29/01	11/06/01	Unfiltered	3			290	270	<1	<1	<1	10000	80	<12
MW-41	31.30	2099.98	05/20/02	05/22/02	Unfiltered	3.2			<1	<0.5	<3	<2	<2	1.8	<1	<1
MW-42	13.38	2076.48	10/29/92	10/14/92	Unfiltered				3.5	3	<3	<2	<2	170 E	<1	<1
MW-42				03/23/93	Unfiltered				4.2	3.6	<3	<2	<2	160	<1	<1
MW-42	0.96	2088.90	12/04/95	12/15/95	Unfiltered	<1			3.5	2.7	<3	<2	<2	110	<1	<1
MW-42	0.40	2089.46	04/21/98	04/27/98	Unfiltered	<0.5			2.2	<1.3	<1	<1	<1	<160	<1	<1
MW-42	1.50	2088.36	10/13/98	10/16/98	Unfiltered	<0.5			1.2	<0.5	<0.5	<0.5	<0.5	62	<0.5	
MW-42	0.00	2089.86	04/06/99	04/15/99	Unfiltered	<0.5			0.6	<0.5	<0.5	<0.5	<0.5	28	<0.5	
MW-42	3.44	2086.42	10/25/99	10/27/99	Unfiltered	<0.5			<1	<0.5	<3	<2	<2	0.67	<1	<1
MW-42	3.11	2086.75	05/04/00	05/08/00	Unfiltered	<2.5			<0.5	<0.5	<0.5	<0.5	<0.5	0.8	<0.5	
MW-42	5.45	2084.41	12/04/00	12/06/00	Unfiltered	<5			<0.5	<0.5	<0.5	<0.5	<0.5	<0.5	<0.5	
MW-42	7.74	2082.12	10/31/01	11/06/01	Unfiltered	<2			<1	<1	<3	<2	<2	<2	<1	<1

Consolidation Data Summary Table - Groundwater
Beaumont Site 1

	Water Level Data					Volatile Organics											
Sample Location	Depth to Water (feet below ground surface)	Groundwater Elevation (feet above mean sea level)	Elevation Date	Sample Date	Filter Status	1,2-Dichloroethene -ug/L	1,1-Dichloropropene -ug/L	cis-1,3-Dichloropropene -ug/L	trans-1,3-Dichloropropene -ug/L	1,2-Dichloropropane -ug/L	1,3-Dichloropropane -ug/L	2,2-Dichloropropane -ug/L	1,2-Dibromoethane -ug/L	Dichlorodifluoromethane -ug/L	Dichloromethane -ug/L	Ethylbenzene -ug/L	Hexachlorobutadiene -ug/L
MW-40	36.57	2087.12	10/31/01	11/05/01	Unfiltered	<0.5		<0.5	<0.5	<0.5				<2	<2		
MW-40	38.17	2085.52	05/20/02	05/22/02	Unfiltered		<0.43	<0.90	<0.61	<0.57	<0.61	<0.80	<1.6	<0.54	15 BJakq	<0.35	
MW-40	38.17	2085.52	05/20/02	05/24/02	Unfiltered		<0.43	<0.9	<0.61	<0.57	<0.61	<0.8	<1.6	<0.54	<5.3	<0.35	
MW-40	39.96	2086.43	07/10/03	07/25/03	Unfiltered		<0.43	<0.9	<0.61	<0.57	<0.61	<0.8	<1.6	<0.54	<5.3	<0.35	
MW-40	43.82	2082.57	06/18/04	06/30/04	Unfiltered		<1.1	<0.89	<0.59	<0.81	<0.71	<0.78	<1	<0.94	<3.3	<0.39	
MW-40	35.02	2091.37	06/01/05	07/01/05	Unfiltered		<1.1	<0.89	<0.59	<0.81	<0.71	<0.78	<1	<0.94	<3.3	<0.39	
MW-40	36.44	2089.953	05/30/06	07/06/06	Unfiltered			<1	<1	<1					<4		
MW-41	39.93	2091.35	10/29/92	10/07/92	Unfiltered			<0.5	<0.5	<1				<5	<2		
MW-41				03/01/93	Unfiltered			<0.5	<0.5	<1				<5	<2		
MW-41	16.78	2114.50	12/16/94	12/16/94	Unfiltered			<0.5 E	<0.5	<1				<5 E	<2		
MW-41	6.10	2125.18	06/16/95	06/22/95	Unfiltered			<0.5	<0.5	<1				<5	<2		
MW-41	12.70	2118.58	04/19/96	04/27/96	Unfiltered			<0.5	<0.5	<1				<5	<2		
MW-41	16.36	2114.92	10/21/96	10/22/96	Unfiltered			<0.5	<0.5	<1				<5	<2		
MW-41	18.15	2113.13	04/14/97	04/21/97	Unfiltered			<0.5	<0.5	<1				<5	<2		
MW-41	21.22	2110.06	10/20/97	10/28/97	Unfiltered			<0.5	<0.5	<1				<5	3.4		
MW-41	15.62	2115.66	04/21/98	04/28/98	Unfiltered			<0.5	<0.5	<1				<5	<2.9		
MW-41	11.56	2119.72	10/13/98	10/17/98	Unfiltered			<0.5	<0.5	<1				<5	3.3		
MW-41	14.03	2117.25	04/08/99	04/14/99	Unfiltered			<0.5	<0.5	4.5				<5	<2	<1	
MW-41	17.64	2113.64	10/25/99	10/27/99	Unfiltered			<0.5	<0.5	<1				<5	<2		
MW-41	20.93	2110.35	05/04/00	05/08/00	Unfiltered			<0.5	<0.5	<1				<5	<2		
MW-41	24.15	2107.13	12/04/00	12/06/00	Unfiltered			<0.5	<0.5	7.7				<5	4	<1 E	
MW-41	28.60	2102.68	10/29/01	11/06/01	Unfiltered			<0.5	<0.5	31 E				<5	6.3	<1	
MW-41	31.30	2099.98	05/20/02	05/22/02	Unfiltered			<0.5	<0.5	<1				<5	<2		
MW-42	13.38	2076.48	10/29/92	10/14/92	Unfiltered			<0.5	<0.5	<1				<5	<2		
MW-42				03/23/93	Unfiltered			<0.5	<0.5	<1				<5	<2		
MW-42	0.96	2088.90	12/04/95	12/15/95	Unfiltered			<0.5	<2	<1				<5	<2		
MW-42	0.40	2089.46	04/21/98	04/27/98	Unfiltered			<1	<1	<1					<4		
MW-42	1.50	2088.36	10/13/98	10/16/98	Unfiltered	<0.5		<0.5	<0.5	<0.5				<1	<2		
MW-42	0.00	2089.86	04/06/99	04/15/99	Unfiltered	<0.5		<0.5	<0.5	<0.5				<1	<2		
MW-42	3.44	2086.42	10/25/99	10/27/99	Unfiltered			<0.5	<0.5	<1				<5	<2		
MW-42	3.11	2086.75	05/04/00	05/08/00	Unfiltered	<0.5		<0.5	<0.5	<0.5				<1	<2		
MW-42	5.45	2084.41	12/04/00	12/06/00	Unfiltered	<0.5		<0.5	<0.5	<0.5				<1	<2		
MW-42	7.74	2082.12	10/31/01	11/06/01	Unfiltered			<0.5	<2	<1				<5	<2		

Consolidation Data Summary Table - Groundwater
Beaumont Site 1

	Water Level Data					Volatile Organics												
Sample Location	Depth to Water (feet below ground surface)	Groundwater Elevation (feet above mean sea level)	Elevation Date	Sample Date	Filter Status	2-Hexanone -ug/L	4-Isopropyltoluene -ug/L	Isopropylbenzene -ug/L	4-Methyl-2-pentanone -ug/L	Methyl tert-butyl ether -ug/L	Naphthalene -ug/L	N-Butylbenzene -ug/L	n-Propylbenzene -ug/L	Styrene -ug/L	Toluene -ug/L	1,1,1,2-Tetrachloroethane -ug/L	1,1,1-Trichloroethane -ug/L	1,1,2-Trichloroethane -ug/L
MW-40	36.57	2087.12	10/31/01	11/05/01	Unfiltered												<1	<0.5
MW-40	38.17	2085.52	05/20/02	05/22/02	Unfiltered	<3.7	<0.42	<0.49	<4.7	<0.59	<1.9	<0.58	<0.59	<0.57	<0.69	<0.74	0.73 Jq	<1.1
MW-40	38.17	2085.52	05/20/02	05/24/02	Unfiltered	<3.7	<0.42	<0.49	<4.7	<0.59	<1.9	<0.58	<0.59	<0.57	<0.69	<0.74	<0.64	<1.1
MW-40	39.96	2086.43	07/10/03	07/25/03	Unfiltered	<3.7	<0.42	<0.49	<4.7	<0.59	<1.9	<0.58	<0.59	<0.57	<0.69	<0.74	<0.64	<1.1
MW-40	43.82	2082.57	06/18/04	06/30/04	Unfiltered	<5	<0.34	<0.35	<5.2	<0.56	<1.1	<0.68	<0.48	<0.29	<0.7	<0.89	9.4	<0.84
MW-40	35.02	2091.37	06/01/05	07/01/05	Unfiltered	<5	<0.34	<0.35	<5.2	<0.56	<1.1	<0.68	<0.48	<0.29	<0.7	<0.89	11	<0.84
MW-40	36.44	2089.953	05/30/06	07/06/06	Unfiltered												<10	<1
MW-41	39.93	2091.35	10/29/92	10/07/92	Unfiltered												<1.6	<0.5
MW-41				03/01/93	Unfiltered												<1.8	<0.5
MW-41	16.78	2114.50	12/16/94	12/16/94	Unfiltered												<16 E	1.4 E
MW-41	6.10	2125.18	06/16/95	06/22/95	Unfiltered												20 E	2.5
MW-41	12.70	2118.58	04/19/96	04/27/96	Unfiltered												25 E	2.4
MW-41	16.36	2114.92	10/21/96	10/22/96	Unfiltered												25	2.6
MW-41	18.15	2113.13	04/14/97	04/21/97	Unfiltered												35 E	1.8
MW-41	21.22	2110.06	10/20/97	10/28/97	Unfiltered												38	2.8
MW-41	15.62	2115.66	04/21/98	04/28/98	Unfiltered												<120 E	41 E
MW-41	11.56	2119.72	10/13/98	10/17/98	Unfiltered												41	11
MW-41	14.03	2117.25	04/08/99	04/14/99	Unfiltered										<1		52	6.2
MW-41	17.64	2113.64	10/25/99	10/27/99	Unfiltered												150	2.6
MW-41	20.93	2110.35	05/04/00	05/08/00	Unfiltered												66	10
MW-41	24.15	2107.13	12/04/00	12/06/00	Unfiltered										<1 E		91	4.6
MW-41	28.60	2102.68	10/29/01	11/06/01	Unfiltered										<1		590	27
MW-41	31.30	2099.98	05/20/02	05/22/02	Unfiltered												<1	<0.5
MW-42	13.38	2076.48	10/29/92	10/14/92	Unfiltered												23	<0.5
MW-42				03/23/93	Unfiltered												<18	0.68
MW-42	0.96	2088.90	12/04/95	12/15/95	Unfiltered												15	<0.5
MW-42	0.40	2089.46	04/21/98	04/27/98	Unfiltered												9.9	<1
MW-42	1.50	2088.36	10/13/98	10/16/98	Unfiltered												<2.5	<0.5
MW-42	0.00	2089.86	04/06/99	04/15/99	Unfiltered												1.2	<0.5
MW-42	3.44	2086.42	10/25/99	10/27/99	Unfiltered												<1	<0.5
MW-42	3.11	2086.75	05/04/00	05/08/00	Unfiltered												<0.5	<0.5
MW-42	5.45	2084.41	12/04/00	12/06/00	Unfiltered												<0.5	<0.5
MW-42	7.74	2082.12	10/31/01	11/06/01	Unfiltered												<1	<0.5

Consolidation Data Summary Table - Groundwater
Beaumont Site 1

	Water Level Data					Volatile Organics													
Sample Location	Depth to Water (feet below ground surface)	Groundwater Elevation (feet above mean sea level)	Elevation Date	Sample Date	Filter Status	1,2,3-Trichlorobenzene -ug/L	1,2,4-Trichlorobenzene -ug/L	Trichloroethene -ug/L	1,2,3-Trichloropropane -ug/L	Trichlorofluoromethane -ug/L	1,1,2-Trichlorotrifluoroethane -ug/L	1,2,4-Trimethylbenzene -ug/L	1,3,5-Trimethylbenzene -ug/L	1,1,2,2-Tetrachloroethane -ug/L	Tetrachloroethene -ug/L	Vinyl acetate -ug/L	Vinyl chloride -ug/L	m,p-Xylenes -ug/L	o-Xylene -ug/L
MW-40	36.57	2087.12	10/31/01	11/05/01	Unfiltered			23		<2				<0.5	<0.5		<0.5		
MW-40	38.17	2085.52	05/20/02	05/22/02	Unfiltered	<0.78	<0.70	94	<4.5	<0.72	<1.1	<0.51	<0.38	<0.73	<0.59	<6.4	<0.67	<0.76	<0.42
MW-40	38.17	2085.52	05/20/02	05/24/02	Unfiltered	<0.78	<0.7	210	<4.5	<0.72	<1.1	<0.51	<0.38	<0.73	<0.59	<6.4	<0.67	<0.76	<0.42
MW-40	39.96	2086.43	07/10/03	07/25/03	Unfiltered	<0.78	<0.7	280	<4.5	<0.72	<1.1	<0.51	<0.38	<0.73	<0.59	<6.4	<0.67	<0.76	<0.42
MW-40	43.82	2082.57	06/18/04	06/30/04	Unfiltered	<0.79	<0.57	250 Jc	<4100	<0.55	<1.4	<0.45	<0.22	<0.39	<0.41	<7.2	<0.7	<0.34	<0.32
MW-40	35.02	2091.37	06/01/05	07/01/05	Unfiltered	<0.79	<0.57	300	<3.9	<0.55		<0.45	<0.22	<0.39	<0.41	<7.2	<0.7	<0.34	<0.32
MW-40	36.44	2089.953	05/30/06	07/06/06	Unfiltered			<130		<1	<1			<1	<1		<1		
MW-41	39.93	2091.35	10/29/92	10/07/92	Unfiltered			6.3		<5				<1	<0.5		<0.5		
MW-41				03/01/93	Unfiltered			5.9		<5				<1	<0.5		<0.5		
MW-41	16.78	2114.50	12/16/94	12/16/94	Unfiltered			300		<5 E				<1	1.5 E		<0.5 E		
MW-41	6.10	2125.18	06/16/95	06/22/95	Unfiltered			<250 E		<5				<1	1.4		<0.5		
MW-41	12.70	2118.58	04/19/96	04/27/96	Unfiltered			280		<5				<1	1.2		<0.5		
MW-41	16.36	2114.92	10/21/96	10/22/96	Unfiltered			330		<5				<1	1.7		<0.5		
MW-41	18.15	2113.13	04/14/97	04/21/97	Unfiltered			540		<5				<1	1.7		<0.5		
MW-41	21.22	2110.06	10/20/97	10/28/97	Unfiltered			360		<5				<1	2.2		<0.5		
MW-41	15.62	2115.66	04/21/98	04/28/98	Unfiltered			1400		<5				<1	650		<0.5		
MW-41	11.56	2119.72	10/13/98	10/17/98	Unfiltered			160		<5				<1	2.5		<0.5		
MW-41	14.03	2117.25	04/08/99	04/14/99	Unfiltered			250		<5				<1	1.3		<0.5	<1	<1
MW-41	17.64	2113.64	10/25/99	10/27/99	Unfiltered			600 E		<5				<1	1.9		<0.5		
MW-41	20.93	2110.35	05/04/00	05/08/00	Unfiltered			210		<5				<1	2.7		<0.5		
MW-41	24.15	2107.13	12/04/00	12/06/00	Unfiltered			410		<5				<1	1.7		<0.5	<1 E	<1 E
MW-41	28.60	2102.68	10/29/01	11/06/01	Unfiltered			2800		<5				<1	15		0.61	<1	<1
MW-41	31.30	2099.98	05/20/02	05/22/02	Unfiltered			1.8		<5				<1	<0.5		<0.5		
MW-42	13.38	2076.48	10/29/92	10/14/92	Unfiltered			210		<5				<1	<0.52		<0.5		
MW-42				03/23/93	Unfiltered			160		<5				<1	<0.58		<0.5		
MW-42	0.96	2088.90	12/04/95	12/15/95	Unfiltered			130		<5				<1	<2		<1		
MW-42	0.40	2089.46	04/21/98	04/27/98	Unfiltered			<130		<1	<1			<1	<1		<1		
MW-42	1.50	2088.36	10/13/98	10/16/98	Unfiltered			69		<1	<2			<0.5	<0.5		<0.5		
MW-42	0.00	2089.86	04/06/99	04/15/99	Unfiltered			51		<1	<2			<0.5	<0.5		<0.5		
MW-42	3.44	2086.42	10/25/99	10/27/99	Unfiltered			1.1		<5				<1	<0.5		<0.5		
MW-42	3.11	2086.75	05/04/00	05/08/00	Unfiltered			<1		<1	<2			<0.5	<0.5		<0.5		
MW-42	5.45	2084.41	12/04/00	12/06/00	Unfiltered			<0.5		<1	<2			<0.5	<0.5		<0.5		
MW-42	7.74	2082.12	10/31/01	11/06/01	Unfiltered			<2		<5				<1	<2		<1		

Consolidation Data Summary Table - Groundwater
Beaumont Site 1

	Water Level Data					Volatile Organics									
Sample Location	Depth to Water (feet below ground surface)	Groundwater Elevation (feet above mean sea level)	Elevation Date	Sample Date	Filter Status	1,4-Dioxane -ug/L	N-Nitrosodimethylamine -ng/L	Acetone -ug/L	Bromodichloromethane -ug/L	2-Butanone (MEK) -ug/L	Bromobenzene -ug/L	Bromomethane -ug/L	Bromoform -ug/L	sec-Butylbenzene -ug/L	tert-Butylbenzene -ug/L
MW-42	8.05	2081.81	05/20/02	05/22/02	Unfiltered										
MW-42	8.05	2081.81	05/20/02	05/28/02	Unfiltered	34									
MW-42	9.60	2082.95	07/11/03	07/30/03	Unfiltered	33		<3.6	<0.33	<1.7	<0.26	<0.9	<0.87	<0.11	<0.23
MW-42	12.20	2080.35	06/17/04	07/01/04	Unfiltered	34		<3.6	<0.33	<1.7	<0.26	<0.9	<0.87	<0.11	<0.23
MW-42	5.22	2087.33	06/01/05	06/28/05	Unfiltered	34		<6.1	<0.27	<4.2	<0.47	<2.9	<0.62	<0.21	<0.17
MW-42	6.46	2086.09	05/30/06	06/09/06	Unfiltered	32		<6.1	<0.27	<4.2	<0.47	<2.9	<0.62	<0.21	<0.17
MW-43				03/23/93	Unfiltered										
MW-43	5.41	2060.40	05/20/02	05/29/02	Unfiltered	16		<9.5	<0.26	<2.8	<0.15	<0.46	<0.23	<0.29	<0.25
MW-43	6.25	2062.33	07/10/03	07/22/03	Unfiltered	15		<3.6	<0.33	<1.7	<0.26	<0.9	<0.87	<0.11	<0.23
MW-43	7.38	2061.20	06/18/04	06/25/04	Unfiltered	13		<3.6	<0.33	<1.7	<0.26	<0.9	<0.87	<0.11	<0.23
MW-43	3.68	2064.897	05/31/06	06/06/06	Unfiltered	11	<0.48	<6.1	<0.27	<4.2	<0.47	<2.9	<0.62	<0.21	<0.17
MW-44	36.81	2087.61	10/29/92	10/06/92	Unfiltered										
MW-44	36.81	2087.61	10/29/92	10/22/92	Unfiltered										
MW-44				03/01/93	Unfiltered										
MW-44	18.56	2105.86	04/14/97	04/17/97	Unfiltered				<0.5			<0.5	<1		
MW-44	21.00	2103.42	10/20/97	10/24/97	Unfiltered				<0.5			<0.5	<1		
MW-44	16.60	2107.82	04/21/98	04/28/98	Unfiltered				<0.5			<0.5	<0.5		
MW-44	16.20	2108.22	10/13/98	10/17/98	Unfiltered				<0.5			<0.5	<0.5		
MW-44	16.04	2108.38	04/08/99	04/14/99	Unfiltered				<0.5			<2	<2		
MW-44	18.58	2105.84	10/25/99	10/26/99	Unfiltered				<0.5			<2	<2		
MW-44	20.80	2103.62	05/04/00	05/08/00	Unfiltered				<1			<2	<4		
MW-44	23.65	2100.77	12/04/00	12/06/00	Unfiltered				<5			<5	<5		
MW-44	26.18	2098.24	10/31/01	11/05/01	Unfiltered				<2			<2	<2		
MW-44	27.51	2096.91	05/20/02	05/22/02	Unfiltered										
MW-45				03/23/93	Unfiltered										
MW-45	0.00	0.00	04/18/96	04/26/96	Unfiltered				<0.5			<0.5	<0.5		
MW-45	0.00	2068.90	05/20/02	05/20/02	Unfiltered	17		<9.5	<0.26	<2.8	<0.15	<0.46	<0.23	<0.29	<0.25
MW-45	0.00	2071.63	07/10/03	07/22/03	Unfiltered	16		<3.6	<0.33	<1.7	<0.26	<0.9	<0.87	<0.11	<0.23
MW-45	0.00	2071.63	06/18/04	06/25/04	Unfiltered	14		<3.6	<0.33	<1.7	<0.26	<0.9	<0.87	<0.11	<0.23
MW-45	0.00	2071.63	06/02/05	06/22/05	Unfiltered	15		<6.1	<0.27	<4.2	<0.47	<2.9	<0.62	<0.21	<0.17
MW-45	0	2071.625	05/31/06	06/06/06	Unfiltered	10	<0.48	<6.1	<0.27	<4.2	<0.47	<2.9	<0.62	<0.21	<0.17
MW-46				03/22/93	Unfiltered										
MW-46	43.24	2026.16	12/04/95	12/15/95	Unfiltered				<1			<5	<2		

Consolidation Data Summary Table - Groundwater
Beaumont Site 1

	Water Level Data					Volatile Organics										
Sample Location	Depth to Water (feet below ground surface)	Groundwater Elevation (feet above mean sea level)	Elevation Date	Sample Date	Filter Status	Benzene -ug/L	Chlorobromomethane -ug/L	Chlorodibromomethane -ug/L	Carbon disulfide -ug/L	2-Chloroethylvinylether -ug/L	Chlorobenzene -ug/L	2-Chlorotoluene -ug/L	4-Chlorotoluene -ug/L	Chloroethane -ug/L	Chloromethane -ug/L	Carbon tetrachloride -ug/L
MW-42	8.05	2081.81	05/20/02	05/22/02	Unfiltered											<0.5
MW-42	8.05	2081.81	05/20/02	05/28/02	Unfiltered											
MW-42	9.60	2082.95	07/11/03	07/30/03	Unfiltered	<0.29	<0.37	<0.29	<0.28		<0.19	<0.67	<0.16	<0.46	<0.43	<0.4
MW-42	12.20	2080.35	06/17/04	07/01/04	Unfiltered	<0.29	<0.37	<0.29	<0.28		<0.19	<0.67	<0.16	<0.46	<0.43	<0.4
MW-42	5.22	2087.33	06/01/05	06/28/05	Unfiltered	<0.26	<0.68	<0.45	<1.0		<0.36	<0.24	<0.30	<0.52	<1.8	<0.42
MW-42	6.46	2086.09	05/30/06	06/09/06	Unfiltered	<0.26	<0.68	<0.45	<1.0		<0.36	<0.24	<0.30	<0.52	<1.8	<0.42
MW-43				03/23/93	Unfiltered											
MW-43	5.41	2060.40	05/20/02	05/29/02	Unfiltered	<0.18	<0.49	<0.21	<0.48		<0.16	<0.14	<0.22	<0.36	<0.19	<0.25
MW-43	6.25	2062.33	07/10/03	07/22/03	Unfiltered	<0.29	<0.37	<0.29	<0.28		<0.19	<0.67	<0.16	<0.46	<0.43	<0.4
MW-43	7.38	2061.20	06/18/04	06/25/04	Unfiltered	<0.29	<0.37	<0.29	<0.28		<0.19	<0.67	<0.16	<0.46	<0.43	<0.4
MW-43	3.68	2064.897	05/31/06	06/06/06	Unfiltered	<0.26	<0.68	<0.45	<1.0		<0.36	<0.24	<0.30	<0.52	<1.8	<0.42
MW-44	36.81	2087.61	10/29/92	10/06/92	Unfiltered											
MW-44	36.81	2087.61	10/29/92	10/22/92	Unfiltered											
MW-44				03/01/93	Unfiltered											
MW-44	18.56	2105.86	04/14/97	04/17/97	Unfiltered			<0.5		<1	<0.5			<1	<1	<0.5
MW-44	21.00	2103.42	10/20/97	10/24/97	Unfiltered			<0.5		<1	<0.5			<1	<1	1.7
MW-44	16.60	2107.82	04/21/98	04/28/98	Unfiltered			<0.5		<0.5	<0.5			<0.5	<0.5	4.5
MW-44	16.20	2108.22	10/13/98	10/17/98	Unfiltered			<0.5		<0.5	<0.5			<0.5	<0.5	<0.5
MW-44	16.04	2108.38	04/08/99	04/14/99	Unfiltered			<0.5		<5	<0.5			<2	<2	<0.5
MW-44	18.58	2105.84	10/25/99	10/26/99	Unfiltered			<0.5		<5	<0.5			<2	<2	<0.5
MW-44	20.80	2103.62	05/04/00	05/08/00	Unfiltered			<1		<10	<1			<4	<2	<1
MW-44	23.65	2100.77	12/04/00	12/06/00	Unfiltered			<5			<2.5			<5	<5	<2.5
MW-44	26.18	2098.24	10/31/01	11/05/01	Unfiltered			<2			<1			<2	<2	<1
MW-44	27.51	2096.91	05/20/02	05/22/02	Unfiltered											<0.5
MW-45				03/23/93	Unfiltered											
MW-45	0.00	0.00	04/18/96	04/26/96	Unfiltered			<0.5			<0.5			<0.5	<0.5	<0.5
MW-45	0.00	2068.90	05/20/02	05/20/02	Unfiltered	<0.18	<0.49	<0.21	<0.48		<0.16	<0.14	<0.22	<0.36	<0.19	<0.25
MW-45	0.00	2071.63	07/10/03	07/22/03	Unfiltered	<0.29	<0.37	<0.29	<0.28		<0.19	<0.67	<0.16	<0.46	<0.43	<0.4
MW-45	0.00	2071.63	06/18/04	06/25/04	Unfiltered	<0.29	<0.37	<0.29	<0.28		<0.19	<0.67	<0.16	<0.46	<0.43	<0.4
MW-45	0.00	2071.63	06/02/05	06/22/05	Unfiltered	<0.26	<0.68	<0.45	<1.0		<0.36	<0.24	<0.30	<0.52	<1.8	<0.42
MW-45	0	2071.625	05/31/06	06/06/06	Unfiltered	<0.26	<0.68	<0.45	<1.0		<0.36	<0.24	<0.30	<0.52	<1.8	<0.42
MW-46				03/22/93	Unfiltered											
MW-46	43.24	2026.16	12/04/95	12/15/95	Unfiltered			<1		<2	<2			<2	<2	<0.5

Consolidation Data Summary Table - Groundwater
Beaumont Site 1

	Water Level Data					Volatile Organics										
Sample Location	Depth to Water (feet below ground surface)	Groundwater Elevation (feet above mean sea level)	Elevation Date	Sample Date	Filter Status	Chloroform -ug/L	1,2-Dibromo-3-chloropropane -ug/L	Dibromomethane -ug/L	1,1-Dichloroethane -ug/L	1,2-Dichloroethane -ug/L	1,2-Dichlorobenzene -ug/L	1,3-Dichlorobenzene -ug/L	1,4-Dichlorobenzene -ug/L	1,1-Dichloroethene -ug/L	cis-1,2-Dichloroethene -ug/L	trans-1,2-Dichloroethene -ug/L
MW-42	8.05	2081.81	05/20/02	05/22/02	Unfiltered	<1			<0.5	<0.5	<0.5	<0.5	<0.5	0.7	<0.5	
MW-42	8.05	2081.81	05/20/02	05/28/02	Unfiltered				<0.5	<0.5	<0.5	<0.5	<0.5	<0.5	<0.5	
MW-42	9.60	2082.95	07/11/03	07/30/03	Unfiltered	<0.45			<1	<1	<3	<2	<2	<2	<1	<1
MW-42	12.20	2080.35	06/17/04	07/01/04	Unfiltered	<0.45			<0.5	<0.5	<0.5	<0.5	<0.5	<0.5	<0.5	
MW-42	5.22	2087.33	06/01/05	06/28/05	Unfiltered	<0.22			<0.5	<0.5	<0.5	<0.5	<0.5	<0.5	<0.5	
MW-42	6.46	2086.09	05/30/06	06/09/06	Unfiltered	<0.22			27	70	<3	<2	<2	1100 E	4.8	<1.2
MW-43				03/23/93	Unfiltered				<1	<0.5	<1	<1	<1	22	<1	<1
MW-43	5.41	2060.40	05/20/02	05/29/02	Unfiltered	<0.3			<1	<0.5	<3	<2	<2	17	<1	<1
MW-43	6.25	2062.33	07/10/03	07/22/03	Unfiltered	<0.45			<1	<1	<3	<2	<2	17	<1	<1
MW-43	7.38	2061.20	06/18/04	06/25/04	Unfiltered	<0.45			<0.5	<0.5	<0.5	<0.5	<0.5	11	<0.5	
MW-43	3.68	2064.897	05/31/06	06/06/06	Unfiltered	<0.22			<0.5	<0.5	<0.5	<0.5	<0.5	6.8	<0.5	
MW-44	36.81	2087.61	10/29/92	10/06/92	Unfiltered				2.2	<0.5	<1	<1	<1	16	<1	<1
MW-44	36.81	2087.61	10/29/92	10/22/92	Unfiltered				<1.6	0.75 E	<3	<2	<2	5.5	<1	<1
MW-44				03/01/93	Unfiltered				2.5	<1	<3	<2	<2	<2	<1	<1
MW-44	18.56	2105.86	04/14/97	04/17/97	Unfiltered	2.3			3	<0.5	<0.5	<0.5	<0.5	30	<0.5	
MW-44	21.00	2103.42	10/20/97	10/24/97	Unfiltered	2.3			2.4	0.8	<0.5	<0.5	<0.5	18	<0.5	
MW-44	16.60	2107.82	04/21/98	04/28/98	Unfiltered	6.2			0.9	0.7	<0.5	<0.5	<0.5	56	<0.5	
MW-44	16.20	2108.22	10/13/98	10/17/98	Unfiltered	6.2			0.9	0.9	<0.5	<0.5	<0.5	60	<0.5	
MW-44	16.04	2108.38	04/08/99	04/14/99	Unfiltered	2.9			8.1	9.6	<3	<2	<2	600	3.4	<1
MW-44	18.58	2105.84	10/25/99	10/26/99	Unfiltered	2.6			<1	<1.6	<3	<2	<2	64	<1	<1
MW-44	20.80	2103.62	05/04/00	05/08/00	Unfiltered	2.4			170	310	<3	<2	<2	9400 E	66	3.5
MW-44	23.65	2100.77	12/04/00	12/06/00	Unfiltered	<5			140 E	300 E	<3	<2	<2	2100 E	52 E	4.7
MW-44	26.18	2098.24	10/31/01	11/05/01	Unfiltered	<2			130	240	<3	<2	<2	1300	41	3
MW-44	27.51	2096.91	05/20/02	05/22/02	Unfiltered	2.2			<1	0.91	<3	<2	<2	32	<1	<1
MW-45				03/23/93	Unfiltered				3.3	<0.5	<3	<2	<2	30	<1	<1
MW-45	0.00	0.00	04/18/96	04/26/96	Unfiltered	<0.5			6.7	<0.5	<0.5	<0.5	<0.5	34	2.3	
MW-45	0.00	2068.90	05/20/02	05/20/02	Unfiltered	<0.3			4.8	0.9	<0.5	<0.5	<0.5	18	1.8	
MW-45	0.00	2071.63	07/10/03	07/22/03	Unfiltered	<0.45			<1 E	<0.5	<3	<2	<2	3.4	<1	<1 U
MW-45	0.00	2071.63	06/18/04	06/25/04	Unfiltered	<0.45			<1	0.75 E	<3	<2	<2	30 E	<1	<1
MW-45	0.00	2071.63	06/02/05	06/22/05	Unfiltered	<0.22			<1	<0.5	<3	<2	<2	3.6	<1	<1
MW-45	0	2071.625	05/31/06	06/06/06	Unfiltered	<0.22			<1	<0.5	<3	<2	<2	<1	<1	<1
MW-46				03/22/93	Unfiltered				<1	<0.5	<3	<2	<2	<0.5	<1	<1
MW-46	43.24	2026.16	12/04/95	12/15/95	Unfiltered	<1			<1	<0.5	<3	<2	<2	<1	<1	<1

Consolidation Data Summary Table - Groundwater
Beaumont Site 1

	Water Level Data					Volatile Organics												
Sample Location	Depth to Water (feet below ground surface)	Groundwater Elevation (feet above mean sea level)	Elevation Date	Sample Date	Filter Status	1,2-Dichloroethene -ug/L	1,1-Dichloropropene -ug/L	cis-1,3-Dichloropropene -ug/L	trans-1,3-Dichloropropene -ug/L	1,2-Dichloropropane -ug/L	1,3-Dichloropropane -ug/L	2,2-Dichloropropane -ug/L	1,2-Dibromoethane -ug/L	Dichlorodifluoromethane -ug/L	Dichloromethane -ug/L	Ethylbenzene -ug/L	Hexachlorobutadiene -ug/L
MW-42	8.05	2081.81	05/20/02	05/22/02	Unfiltered	<0.5		<0.5	<0.5	<0.5				<1	<2		
MW-42	8.05	2081.81	05/20/02	05/28/02	Unfiltered	<0.5		<0.5	<0.5	<0.5				<1	<2		
MW-42	9.60	2082.95	07/11/03	07/30/03	Unfiltered			<0.5	<2	<1				<5	<2		
MW-42	12.20	2080.35	06/17/04	07/01/04	Unfiltered	<0.5		<0.5	<0.5	<0.5				<1	<2		
MW-42	5.22	2087.33	06/01/05	06/28/05	Unfiltered	<0.5		<0.5	<0.5	<0.5				<1	<2		
MW-42	6.46	2086.09	05/30/06	06/09/06	Unfiltered			<0.5	<0.5	<1				<5	<2		
MW-43				03/23/93	Unfiltered			<0.5	<0.5	<1				<5	<2	<1	
MW-43	5.41	2060.40	05/20/02	05/29/02	Unfiltered			<0.5	<0.5	<1				<5	<2.4		
MW-43	6.25	2062.33	07/10/03	07/22/03	Unfiltered			<0.5	<2	<1				<5	<2		
MW-43	7.38	2061.20	06/18/04	06/25/04	Unfiltered	<0.5		<0.5	<0.5	<0.5				<1	<2		
MW-43	3.68	2064.897	05/31/06	06/06/06	Unfiltered	<0.5		<0.5	<0.5	<0.5				<1	<2		
MW-44	36.81	2087.61	10/29/92	10/06/92	Unfiltered			<0.5	<0.5	<1				<5	<2	<1	
MW-44	36.81	2087.61	10/29/92	10/22/92	Unfiltered			<0.5	<0.5	<1				<5	<2		
MW-44				03/01/93	Unfiltered			<0.5	<2	<1				<5	<2		
MW-44	18.56	2105.86	04/14/97	04/17/97	Unfiltered	<0.5		<0.5	<0.5	<0.5				<1	<2		
MW-44	21.00	2103.42	10/20/97	10/24/97	Unfiltered	<0.5		<0.5	<0.5	<0.5				<1	<2		
MW-44	16.60	2107.82	04/21/98	04/28/98	Unfiltered	<0.5		<0.5	<0.5	<0.5				<1	<2		
MW-44	16.20	2108.22	10/13/98	10/17/98	Unfiltered	<0.5		<0.5	<0.5	<0.5				<1	<2		
MW-44	16.04	2108.38	04/08/99	04/14/99	Unfiltered			<0.5	<0.5	<1				<5	<2		
MW-44	18.58	2105.84	10/25/99	10/26/99	Unfiltered			<0.5	<2	<1				<5	<2		
MW-44	20.80	2103.62	05/04/00	05/08/00	Unfiltered			<0.5	<0.5	<1				<5	<2		
MW-44	23.65	2100.77	12/04/00	12/06/00	Unfiltered			<0.5	<0.5	<1				<5	<2.3		
MW-44	26.18	2098.24	10/31/01	11/05/01	Unfiltered			<0.5	<2	<1				<5	<3		
MW-44	27.51	2096.91	05/20/02	05/22/02	Unfiltered			<0.5	<0.5	<1				<5	<2		
MW-45				03/23/93	Unfiltered			<0.5	<0.5	<1				<5	<2		
MW-45	0.00	0.00	04/18/96	04/26/96	Unfiltered	<0.5		<0.5	<0.5	<0.5				<1	<2		
MW-45	0.00	2068.90	05/20/02	05/20/02	Unfiltered	<0.5		<0.5	<0.5	<0.5				<1	<2		
MW-45	0.00	2071.63	07/10/03	07/22/03	Unfiltered			<0.5	<0.5	<1				<5	<2		
MW-45	0.00	2071.63	06/18/04	06/25/04	Unfiltered			<0.5	<0.5	<1				<5	<2		
MW-45	0.00	2071.63	06/02/05	06/22/05	Unfiltered			<0.5	<0.5	<1				<5	<2		
MW-45	0	2071.625	05/31/06	06/06/06	Unfiltered			<0.5	<0.5	<1				<5	<2		
MW-46				03/22/93	Unfiltered			<0.5	<0.5	<1				<5	<2		
MW-46	43.24	2026.16	12/04/95	12/15/95	Unfiltered			<0.5	<0.5	<1				<5	<2		

Consolidation Data Summary Table - Groundwater
Beaumont Site 1

Sample Location	Water Level Data					Volatile Organics												
	Depth to Water (feet below ground surface)	Groundwater Elevation (feet above mean sea level)	Elevation Date	Sample Date	Filter Status	2-Hexanone -ug/L	4-Isopropyltoluene -ug/L	Isopropylbenzene -ug/L	4-Methyl-2-pentanone -ug/L	Methyl tert-butyl ether -ug/L	Naphthalene -ug/L	N-Butylbenzene -ug/L	n-Propylbenzene -ug/L	Styrene -ug/L	Toluene -ug/L	1,1,1,2-Tetrachloroethane -ug/L	1,1,1-Trichloroethane -ug/L	1,1,2-Trichloroethane -ug/L
MW-42	8.05	2081.81	05/20/02	05/22/02	Unfiltered												<0.5	<0.5
MW-42	8.05	2081.81	05/20/02	05/28/02	Unfiltered												<0.5	<0.5
MW-42	9.60	2082.95	07/11/03	07/30/03	Unfiltered												<1	<0.5
MW-42	12.20	2080.35	06/17/04	07/01/04	Unfiltered												<0.5	<0.5
MW-42	5.22	2087.33	06/01/05	06/28/05	Unfiltered												<0.5	<0.5
MW-42	6.46	2086.09	05/30/06	06/09/06	Unfiltered												94	5.5
MW-43				03/23/93	Unfiltered										<1		<13	<0.5
MW-43	5.41	2060.40	05/20/02	05/29/02	Unfiltered												<14	<0.5
MW-43	6.25	2062.33	07/10/03	07/22/03	Unfiltered												9.9	<0.5
MW-43	7.38	2061.20	06/18/04	06/25/04	Unfiltered												3.9	<0.5
MW-43	3.68	2064.897	05/31/06	06/06/06	Unfiltered												2.7	<0.5
MW-44	36.81	2087.61	10/29/92	10/06/92	Unfiltered										<1		2.7	<0.5
MW-44	36.81	2087.61	10/29/92	10/22/92	Unfiltered												<1.7	<0.5
MW-44				03/01/93	Unfiltered												3.4	<0.5
MW-44	18.56	2105.86	04/14/97	04/17/97	Unfiltered												3	<0.5
MW-44	21.00	2103.42	10/20/97	10/24/97	Unfiltered												1.1	<0.5
MW-44	16.60	2107.82	04/21/98	04/28/98	Unfiltered												2.7	<0.5
MW-44	16.20	2108.22	10/13/98	10/17/98	Unfiltered												2.1	<0.5
MW-44	16.04	2108.38	04/08/99	04/14/99	Unfiltered												130	2.3
MW-44	18.58	2105.84	10/25/99	10/26/99	Unfiltered												5.7	<0.5
MW-44	20.80	2103.62	05/04/00	05/08/00	Unfiltered												460	27
MW-44	23.65	2100.77	12/04/00	12/06/00	Unfiltered												270 E	28 E
MW-44	26.18	2098.24	10/31/01	11/05/01	Unfiltered												280	22
MW-44	27.51	2096.91	05/20/02	05/22/02	Unfiltered												<5	<0.5
MW-45				03/23/93	Unfiltered												<1.5	<0.5
MW-45	0.00	0.00	04/18/96	04/26/96	Unfiltered												<0.5	<0.5
MW-45	0.00	2068.90	05/20/02	05/20/02	Unfiltered												<0.5	<0.5
MW-45	0.00	2071.63	07/10/03	07/22/03	Unfiltered												<1	<0.5
MW-45	0.00	2071.63	06/18/04	06/25/04	Unfiltered												3.9	<0.5
MW-45	0.00	2071.63	06/02/05	06/22/05	Unfiltered												<1	<0.5
MW-45	0	2071.625	05/31/06	06/06/06	Unfiltered												<1	<0.5
MW-46				03/22/93	Unfiltered												<1	<0.5
MW-46	43.24	2026.16	12/04/95	12/15/95	Unfiltered												<1	<0.5

Consolidation Data Summary Table - Groundwater
Beaumont Site 1

	Water Level Data					Volatile Organics													
Sample Location	Depth to Water (feet below ground surface)	Groundwater Elevation (feet above mean sea level)	Elevation Date	Sample Date	Filter Status	1,2,3-Trichlorobenzene -ug/L	1,2,4-Trichlorobenzene -ug/L	Trichloroethene -ug/L	1,2,3-Trichloropropane -ug/L	Trichlorofluoromethane -ug/L	1,1,2-Trichlorotrifluoroethane -ug/L	1,2,4-Trimethylbenzene -ug/L	1,3,5-Trimethylbenzene -ug/L	1,1,2,2-Tetrachloroethane -ug/L	Tetrachloroethene -ug/L	Vinyl acetate -ug/L	Vinyl chloride -ug/L	m,p-Xylenes -ug/L	o-Xylene -ug/L
MW-42	8.05	2081.81	05/20/02	05/22/02	Unfiltered			1.1		<1	<2			<0.5	<0.5		<0.5		
MW-42	8.05	2081.81	05/20/02	05/28/02	Unfiltered			<0.5		<1	<2			<0.5	<0.5		<0.5		
MW-42	9.60	2082.95	07/11/03	07/30/03	Unfiltered			<2		<5				<1	<2		<1		
MW-42	12.20	2080.35	06/17/04	07/01/04	Unfiltered			<0.5		<1	<2			<0.5	<0.5		<0.5		
MW-42	5.22	2087.33	06/01/05	06/28/05	Unfiltered			<0.5		<1	<2			<0.5	<0.5		<0.5		
MW-42	6.46	2086.09	05/30/06	06/09/06	Unfiltered			800		<5				<1	3		<0.5		
MW-43				03/23/93	Unfiltered			16		<5				<1	<0.5		<0.5	<1	<1
MW-43	5.41	2060.40	05/20/02	05/29/02	Unfiltered			15		<5				<1	<0.5		<0.5		
MW-43	6.25	2062.33	07/10/03	07/22/03	Unfiltered			17		<5				<1	<2		<1		
MW-43	7.38	2061.20	06/18/04	06/25/04	Unfiltered			13		<1	<2			<0.5	<0.5		<0.5		
MW-43	3.68	2064.897	05/31/06	06/06/06	Unfiltered			8.9		<1	<2			<0.5	<0.5		<0.5		
MW-44	36.81	2087.61	10/29/92	10/06/92	Unfiltered			6.7		<5				<1	<0.5		<0.5	<1	<1
MW-44	36.81	2087.61	10/29/92	10/22/92	Unfiltered			4.8		<5				<1	<0.5		<0.5		
MW-44				03/01/93	Unfiltered			6.9		<5				<1	<2		<1		
MW-44	18.56	2105.86	04/14/97	04/17/97	Unfiltered			20		<1	<2			<0.5	<0.5		<0.5		
MW-44	21.00	2103.42	10/20/97	10/24/97	Unfiltered			11		<1	<2			<0.5	<0.5		<0.5		
MW-44	16.60	2107.82	04/21/98	04/28/98	Unfiltered			41		<1	<2			<0.5	<0.5		<0.5		
MW-44	16.20	2108.22	10/13/98	10/17/98	Unfiltered			53		<1	<2			<0.5	<0.5		<0.5		
MW-44	16.04	2108.38	04/08/99	04/14/99	Unfiltered			380		<5				<1	0.8		<0.5		
MW-44	18.58	2105.84	10/25/99	10/26/99	Unfiltered			37		<5				<1	<2		<1		
MW-44	20.80	2103.62	05/04/00	05/08/00	Unfiltered			6300 E		<5				<1	12		<0.5		
MW-44	23.65	2100.77	12/04/00	12/06/00	Unfiltered			2600 E		<5				<1	15 E		<0.5		
MW-44	26.18	2098.24	10/31/01	11/05/01	Unfiltered			480		<5				<1	<10		<1		
MW-44	27.51	2096.91	05/20/02	05/22/02	Unfiltered			43		<5				<1	<0.5		<0.5		
MW-45				03/23/93	Unfiltered			36		<5				<1	<0.5		<0.5		
MW-45	0.00	0.00	04/18/96	04/26/96	Unfiltered			57		<1	<2			<0.5	<0.5		<0.5		
MW-45	0.00	2068.90	05/20/02	05/20/02	Unfiltered			51		<1	<2			<0.5	<0.5		<0.5		
MW-45	0.00	2071.63	07/10/03	07/22/03	Unfiltered			2.2		<5				<1	<0.5		<0.5		
MW-45	0.00	2071.63	06/18/04	06/25/04	Unfiltered			31 E		<5				<1	<0.5		<0.5		
MW-45	0.00	2071.63	06/02/05	06/22/05	Unfiltered			3.7		<5				<1	<0.5		<0.5		
MW-45	0	2071.625	05/31/06	06/06/06	Unfiltered			<0.5		<5				<1	<0.5		<0.5		
MW-46				03/22/93	Unfiltered			<0.5		<5				<1	<0.5		<0.5		
MW-46	43.24	2026.16	12/04/95	12/15/95	Unfiltered			<0.5		<5				<1	<0.5		<0.5		

Consolidation Data Summary Table - Groundwater
Beaumont Site 1

	Water Level Data					Volatile Organics									
Sample Location	Depth to Water (feet below ground surface)	Groundwater Elevation (feet above mean sea level)	Elevation Date	Sample Date	Filter Status	1,4-Dioxane -ug/L	N-Nitrosodimethylamine -ng/L	Acetone -ug/L	Bromodichloromethane -ug/L	2-Butanone (MEK) -ug/L	Bromobenzene -ug/L	Bromomethane -ug/L	Bromoform -ug/L	sec-Butylbenzene -ug/L	tert-Butylbenzene -ug/L
MW-46	48.12	2021.28	10/21/96	10/23/96	Unfiltered				<0.5			<0.5	<1		
MW-46	51.82	2017.58	05/20/02	05/23/02	Unfiltered	9.3		<9.5	<0.26	<2.8	<0.15	<0.46	<0.23	<0.29	<0.25
MW-46	52.79	2019.38	06/18/04	06/29/04	Unfiltered	10 Jb		<3.6	<0.33	<1.7	<0.26	<0.9	<0.87	<0.11	<0.23
MW-46	37.49	2034.68	06/02/05	06/29/05	Unfiltered	8.9		<6.1	<0.27	<4.2	<0.47	<2.9	<0.62	<0.21	<0.17
MW-46	46.12	2026.051	05/31/06	07/05/06	Unfiltered	9.2		7.1 BJkq	<0.27	<4.2	<0.47	<2.9	<0.62	<0.21	<0.17
MW-47				03/22/93	Unfiltered										
MW-47	0.00	2077.68	05/20/02	05/20/02	Unfiltered	<0.5		<9.5	<0.26	<2.8	<0.15	<0.46	<0.23	<0.29	<0.25
MW-47	0.00	2077.68	07/10/03	07/22/03	Unfiltered	<1.1		<3.6	<0.33	<1.7	<0.26	<0.9	<0.87	<0.11	<0.23
MW-47	0.00	2077.68	06/18/04	06/25/04	Unfiltered	<1.1		<3.6	<0.33	<1.7	<0.26	<0.9	<0.87	<0.11	<0.23
MW-47	0.00	2077.68	06/02/05	06/22/05	Unfiltered	<1.1		<6.1	<0.27	<4.2	<0.47	<2.9	<0.62	<0.21	<0.17
MW-47	0	2077.682	05/31/06	06/07/06	Unfiltered	<0.40		<6.1	<0.27	<4.2	<0.47	<2.9	<0.62	<0.21	<0.17
MW-48				03/22/93	Unfiltered										
MW-48	10.29	2066.21	07/10/03	07/22/03	Unfiltered	<1.1		<3.6	<0.33	<1.7	<0.26	<0.9	<0.87	<0.11	<0.23
MW-48	11.51	2064.99	06/18/04	06/25/04	Unfiltered	2.1		<3.6	<0.33	<1.7	<0.26	<0.9	<0.87	<0.11	<0.23
MW-48	6.6	2069.897	05/31/06	06/07/06	Unfiltered	<0.40		<6.1	<0.27	<4.2	<0.47	<2.9	<0.62	<0.21	<0.17
MW-49	34.80	2093.39	10/29/92	10/14/92	Unfiltered										
MW-49	0.00	0.00	03/27/95	03/13/95	Unfiltered			<14	<1	<6		<5	<2		
MW-49	0.00	0.00	06/16/95	06/21/95	Unfiltered				<1			<5	<2		
MW-49	2.85	2125.34	12/04/95	12/15/95	Unfiltered				<1			<5	<2		
MW-49	6.55	2121.64	04/19/96	04/28/96	Unfiltered				<0.5			<0.5	<0.5		
MW-49	11.12	2117.07	10/21/96	10/30/96	Unfiltered				<0.5			<0.5	<1		
MW-49	13.04	2115.15	04/14/97	04/17/97	Unfiltered				<0.5			<0.5	<1		
MW-49	16.38	2112.38	10/20/97	10/29/97	Unfiltered				<0.5			<0.5	<1		
MW-49	1.30	2127.46	04/21/98	04/29/98	Unfiltered				<0.5			<0.5	<0.5		
MW-49	2.46	2125.73	10/13/98	10/20/98	Unfiltered				<0.5			<0.5	<0.5		
MW-49	8.00	2120.76	04/06/99	04/14/99	Unfiltered				<0.5			<2	<2		
MW-49	12.39	2115.80	10/25/99	10/28/99	Unfiltered				<0.5			<2	<2		
MW-49	16.20	2111.99	05/04/00	05/09/00	Unfiltered				<0.5			<2	<2		
MW-49	19.65	2108.54	12/04/00	12/06/00	Unfiltered				<1			<1	<1		
MW-49	24.79	2103.40	10/31/01	11/06/01	Unfiltered				<1			<1	<1		
MW-49	27.82	2100.37	05/20/02	05/22/02	Unfiltered										
MW-49	31.30	2099.62	07/11/03	07/25/03	Unfiltered	24		<3.6	<0.33	<1.7	<0.26	<0.9	<0.87	<0.11	<0.23
MW-49	34.83	2096.09	06/17/04	07/01/04	Unfiltered	22		<3.6	<0.33	<1.7	<0.26	<0.9	<0.87	<0.11	<0.23

Consolidation Data Summary Table - Groundwater
Beaumont Site 1

	Water Level Data					Volatile Organics										
Sample Location	Depth to Water (feet below ground surface)	Groundwater Elevation (feet above mean sea level)	Elevation Date	Sample Date	Filter Status	Benzene -ug/L	Chlorobromomethane -ug/L	Chlorodibromomethane -ug/L	Carbon disulfide -ug/L	2-Chloroethylvinylether -ug/L	Chlorobenzene -ug/L	2-Chlorotoluene -ug/L	4-Chlorotoluene -ug/L	Chloroethane -ug/L	Chloromethane -ug/L	Carbon tetrachloride -ug/L
MW-46	48.12	2021.28	10/21/96	10/23/96	Unfiltered			<0.5		<1	<0.5			<1	<1	<0.5
MW-46	51.82	2017.58	05/20/02	05/23/02	Unfiltered	<0.18	<0.49	<0.21	<0.48		<0.16	<0.14	<0.22	<0.36	<0.19	<0.25
MW-46	52.79	2019.38	06/18/04	06/29/04	Unfiltered	<0.29	<0.37	<0.29	<0.28		<0.19	<0.67	<0.16	<0.46	<0.43	<0.4
MW-46	37.49	2034.68	06/02/05	06/29/05	Unfiltered	<0.26	<0.68	<0.45	<1.0		<0.36	<0.24	<0.30	<0.52	<1.8	<0.42
MW-46	46.12	2026.051	05/31/06	07/05/06	Unfiltered	<0.26	<0.68	<0.45	<1.0		<0.36	<0.24	<0.30	<0.52	<1.8	<0.42
MW-47				03/22/93	Unfiltered											
MW-47	0.00	2077.68	05/20/02	05/20/02	Unfiltered	<0.18	<0.49	<0.21	<0.48		<0.16	<0.14	<0.22	<0.36	<0.19	<0.25
MW-47	0.00	2077.68	07/10/03	07/22/03	Unfiltered	<0.29	<0.37	<0.29	<0.28		<0.19	<0.67	<0.16	<0.46	<0.43	<0.4
MW-47	0.00	2077.68	06/18/04	06/25/04	Unfiltered	<0.29	<0.37	<0.29	<0.28		<0.19	<0.67	<0.16	<0.46	<0.43	<0.4
MW-47	0.00	2077.68	06/02/05	06/22/05	Unfiltered	<0.26	<0.68	<0.45	<1.0		<0.36	<0.24	<0.30	<0.52	<1.8	<0.42
MW-47	0	2077.682	05/31/06	06/07/06	Unfiltered	<0.26	<0.68	<0.45	<1.0		<0.36	<0.24	<0.30	<0.52	<1.8	<0.42
MW-48				03/22/93	Unfiltered											
MW-48	10.29	2066.21	07/10/03	07/22/03	Unfiltered	<0.29	<0.37	<0.29	<0.28		<0.19	<0.67	<0.16	<0.46	<0.43	<0.4
MW-48	11.51	2064.99	06/18/04	06/25/04	Unfiltered	<0.29	<0.37	<0.29	<0.28		<0.19	<0.67	<0.16	<0.46	<0.43	<0.4
MW-48	6.6	2069.897	05/31/06	06/07/06	Unfiltered	<0.26	<0.68	<0.45	<1.0		<0.36	<0.24	<0.30	<0.52	<1.8	<0.42
MW-49	34.80	2093.39	10/29/92	10/14/92	Unfiltered											
MW-49	0.00	0.00	03/27/95	03/13/95	Unfiltered	<1 U		<1		<2 U	<1			<2	<2	<0.5
MW-49	0.00	0.00	06/16/95	06/21/95	Unfiltered			<1		<2 U	<2			<2	<2	<0.5
MW-49	2.85	2125.34	12/04/95	12/15/95	Unfiltered			<1		<2	<2			<2	<2	<0.5
MW-49	6.55	2121.64	04/19/96	04/28/96	Unfiltered			<0.5			<0.5			<0.5	<0.5	<0.5
MW-49	11.12	2117.07	10/21/96	10/30/96	Unfiltered			<0.5		<1	<0.5			<1	<1	<0.5
MW-49	13.04	2115.15	04/14/97	04/17/97	Unfiltered			<0.5		<1	<0.5			<1	<1	<0.5
MW-49	16.38	2112.38	10/20/97	10/29/97	Unfiltered			<0.5		<1	<0.5			<1	<1	<0.5
MW-49	1.30	2127.46	04/21/98	04/29/98	Unfiltered			<0.5		<0.5	<0.5			<0.5	<0.5	<0.5
MW-49	2.46	2125.73	10/13/98	10/20/98	Unfiltered			<0.5		<0.5	<0.5			<0.5	<0.5	<0.5
MW-49	8.00	2120.76	04/06/99	04/14/99	Unfiltered			<0.5		<5	<0.5			<2	<2	<0.5
MW-49	12.39	2115.80	10/25/99	10/28/99	Unfiltered			<0.5		<5	<0.5			<2	<2	<0.5
MW-49	16.20	2111.99	05/04/00	05/09/00	Unfiltered			<0.5		<5	<0.5			<2	<2	<0.5
MW-49	19.65	2108.54	12/04/00	12/06/00	Unfiltered			<1			<0.5			<1	<1	<0.5
MW-49	24.79	2103.40	10/31/01	11/06/01	Unfiltered			<1			<0.5			<1	<1	<0.5
MW-49	27.82	2100.37	05/20/02	05/22/02	Unfiltered											<0.5
MW-49	31.30	2099.62	07/11/03	07/25/03	Unfiltered	<0.29	<0.37	<0.29	<0.28		<0.19	<0.67	<0.16	<0.46	<0.43	<0.4
MW-49	34.83	2096.09	06/17/04	07/01/04	Unfiltered	<0.29	<0.37	<0.29	<0.28		<0.19	<0.67	<0.16	<0.46	<0.43	<0.4

Consolidation Data Summary Table - Groundwater
Beaumont Site 1

	Water Level Data					Volatile Organics										
Sample Location	Depth to Water (feet below ground surface)	Groundwater Elevation (feet above mean sea level)	Elevation Date	Sample Date	Filter Status	Chloroform -ug/L	1,2-Dibromo-3-chloropropane -ug/L	Dibromomethane -ug/L	1,1-Dichloroethane -ug/L	1,2-Dichloroethane -ug/L	1,2-Dichlorobenzene -ug/L	1,3-Dichlorobenzene -ug/L	1,4-Dichlorobenzene -ug/L	1,1-Dichloroethene -ug/L	cis-1,2-Dichloroethene -ug/L	trans-1,2-Dichloroethene -ug/L
MW-46	48.12	2021.28	10/21/96	10/23/96	Unfiltered	<0.5			<0.5	<0.5	<0.5	<0.5	<0.5	<0.5	<0.5	
MW-46	51.82	2017.58	05/20/02	05/23/02	Unfiltered	<0.3			<0.5	<0.5	<0.5	<0.5	<0.5	0.8	<0.5	
MW-46	52.79	2019.38	06/18/04	06/29/04	Unfiltered	<0.45			2.3	1.1	<3	<2	<2	65	<1	<1
MW-46	37.49	2034.68	06/02/05	06/29/05	Unfiltered	<0.22			<1.9	<0.5	<3	<2	<2	79	<1	<1
MW-46	46.12	2026.051	05/31/06	07/05/06	Unfiltered	<0.22			1.1	<0.5	<0.5	<0.5	<0.5	23	<0.5	
MW-47				03/22/93	Unfiltered				0.9	0.6	<0.5	<0.5	<0.5	16	<0.5	
MW-47	0.00	2077.68	05/20/02	05/20/02	Unfiltered	<0.3			2.5	0.69 E	<3	<2	<2	250 E	<1	<1
MW-47	0.00	2077.68	07/10/03	07/22/03	Unfiltered	<0.45			2.6	1.3 E	<3	<2	<2	120	<1	<1
MW-47	0.00	2077.68	06/18/04	06/25/04	Unfiltered	<0.45			3.2	<1	<2	<2	<2	160	<1	
MW-47	0.00	2077.68	06/02/05	06/22/05	Unfiltered	<0.22			6.4	1.4	<3	<2	<2	86	<1	<1
MW-47	0	2077.682	05/31/06	06/07/06	Unfiltered	<0.22			<4	1.6	<2	<2	<2	180	<1	
MW-48				03/22/93	Unfiltered				<1	<0.5	<3	<2	<2	9.5	<1	<1
MW-48	10.29	2066.21	07/10/03	07/22/03	Unfiltered	<0.45			<1	<0.5	<1	<1	<1	34	<1	<1
MW-48	11.51	2064.99	06/18/04	06/25/04	Unfiltered	<0.45			<1	1.2 E	<3	<2	<2	18	<1	<1
MW-48	6.6	2069.897	05/31/06	06/07/06	Unfiltered	<0.22			<1	<0.5	<3	<2	<2	<10	<1	<1
MW-49	34.80	2093.39	10/29/92	10/14/92	Unfiltered				<0.5	<0.5	<0.5	<0.5	<0.5	6.4	<0.5	
MW-49	0.00	0.00	03/27/95	03/13/95	Unfiltered	<1			<0.5	0.6	<0.5	<0.5	<0.5	6.7	<0.5	
MW-49	0.00	0.00	06/16/95	06/21/95	Unfiltered	<1			<1	<0.5	<3	<2	<2	9.9 E	<1	<1
MW-49	2.85	2125.34	12/04/95	12/15/95	Unfiltered	<1			<1	<0.5	<3	<2	<2	9.7	<1	<1
MW-49	6.55	2121.64	04/19/96	04/28/96	Unfiltered	<0.5			<1	<0.5	<3	<2	<2	5.1	<1	<1
MW-49	11.12	2117.07	10/21/96	10/30/96	Unfiltered	<0.5			<0.5	<0.5	<0.5	<0.5	<0.5	1.6	<0.5	
MW-49	13.04	2115.15	04/14/97	04/17/97	Unfiltered	<0.5			<0.5	<0.5	<0.5	<0.5	<0.5	1.4	<0.5	
MW-49	16.38	2112.38	10/20/97	10/29/97	Unfiltered	<0.5			<1.3 E	<0.5	<3	<2	<2	47	<1	<1
MW-49	1.30	2127.46	04/21/98	04/29/98	Unfiltered	<0.5			2.3	1.9 E	<3	<2	<2	85 E	<1	<1
MW-49	2.46	2125.73	10/13/98	10/20/98	Unfiltered	<0.5			<0.5	<0.5	<0.5	<0.5	<0.5	19	<0.5	
MW-49	8.00	2120.76	04/06/99	04/14/99	Unfiltered	<0.5			<0.5	0.6	<0.5	<0.5	<0.5	9.9	<0.5	
MW-49	12.39	2115.80	10/25/99	10/28/99	Unfiltered	<0.5			<1.7	1.9 E	<3	<2	<2	78	<1	<1
MW-49	16.20	2111.99	05/04/00	05/09/00	Unfiltered	<0.5			1.9	1.6	<3	<2	<2	49	<1	<1
MW-49	19.65	2108.54	12/04/00	12/06/00	Unfiltered	<1			1.5	0.6	<0.5	<0.5	<0.5	72	<0.5	
MW-49	24.79	2103.40	10/31/01	11/06/01	Unfiltered	<1			1.1	0.7	<0.5	<0.5	<0.5	42	<0.5	
MW-49	27.82	2100.37	05/20/02	05/22/02	Unfiltered	<1			<1	<1	<3	<2	<2	<17	<1	<1
MW-49	31.30	2099.62	07/11/03	07/25/03	Unfiltered	<0.45			3.4	3.9	<1	<1	<1	<130	<1	<1
MW-49	34.83	2096.09	06/17/04	07/01/04	Unfiltered	<0.45			<1	<0.5	<3	<2	<2	0.62	<1	<1

Consolidation Data Summary Table - Groundwater
Beaumont Site 1

	Water Level Data					Volatile Organics												
Sample Location	Depth to Water (feet below ground surface)	Groundwater Elevation (feet above mean sea level)	Elevation Date	Sample Date	Filter Status	1,2-Dichloroethene -ug/L	1,1-Dichloropropene -ug/L	cis-1,3-Dichloropropene -ug/L	trans-1,3-Dichloropropene -ug/L	1,2-Dichloropropane -ug/L	1,3-Dichloropropane -ug/L	2,2-Dichloropropane -ug/L	1,2-Dibromoethane -ug/L	Dichlorodifluoromethane -ug/L	Dichloromethane -ug/L	Ethylbenzene -ug/L	Hexachlorobutadiene -ug/L
MW-46	48.12	2021.28	10/21/96	10/23/96	Unfiltered	<0.5		<0.5	<0.5	<0.5				<1	<2		
MW-46	51.82	2017.58	05/20/02	05/23/02	Unfiltered	<0.5		<0.5	<0.5	<0.5				<1	<2		
MW-46	52.79	2019.38	06/18/04	06/29/04	Unfiltered			<0.5	<0.5	<1				<5	<2.4		
MW-46	37.49	2034.68	06/02/05	06/29/05	Unfiltered			<0.5	<0.5	<1				<5	<2		
MW-46	46.12	2026.051	05/31/06	07/05/06	Unfiltered	<0.5		<0.5	<0.5	<0.5				<1	<2		
MW-47				03/22/93	Unfiltered	<0.5		<0.5	<0.5	<0.5				<1	<2		
MW-47	0.00	2077.68	05/20/02	05/20/02	Unfiltered			<0.5	<0.5	<1				<5	<2		
MW-47	0.00	2077.68	07/10/03	07/22/03	Unfiltered			<0.5	<0.5	<1				<5	<2		
MW-47	0.00	2077.68	06/18/04	06/25/04	Unfiltered	<1		<1	<1	<1				<4	<4		
MW-47	0.00	2077.68	06/02/05	06/22/05	Unfiltered			<0.5	<0.5	<1				<5	<2		
MW-47	0	2077.682	05/31/06	06/07/06	Unfiltered	<1		<1	<1	<1				<2	<4		
MW-48				03/22/93	Unfiltered			<0.5	<0.5	<1				<5	<2		
MW-48	10.29	2066.21	07/10/03	07/22/03	Unfiltered			<0.5	<0.5	2.8				<5	<2	<1	
MW-48	11.51	2064.99	06/18/04	06/25/04	Unfiltered			<0.5	<0.5	<1				<5	<2		
MW-48	6.6	2069.897	05/31/06	06/07/06	Unfiltered			<0.5	<0.5	<1				<5	<2		
MW-49	34.80	2093.39	10/29/92	10/14/92	Unfiltered	<0.5		<0.5	<0.5	<0.5				<1	<2		
MW-49	0.00	0.00	03/27/95	03/13/95	Unfiltered	<0.5		<0.5	<0.5	<0.5				<1	<2		
MW-49	0.00	0.00	06/16/95	06/21/95	Unfiltered			<0.5	<0.5	<1				<5	<2		
MW-49	2.85	2125.34	12/04/95	12/15/95	Unfiltered			<0.5	<0.5	<1				<5	<2		
MW-49	6.55	2121.64	04/19/96	04/28/96	Unfiltered			<0.5	<0.5	<1				<5	<2		
MW-49	11.12	2117.07	10/21/96	10/30/96	Unfiltered	<0.5		<0.5	<0.5	<0.5				<1	<2		
MW-49	13.04	2115.15	04/14/97	04/17/97	Unfiltered	<0.5		<0.5	<0.5	<0.5				<1	<2		
MW-49	16.38	2112.38	10/20/97	10/29/97	Unfiltered			<0.5 E	<0.5	<1				<5 E	<2		
MW-49	1.30	2127.46	04/21/98	04/29/98	Unfiltered			<0.5	<0.5	<1				<5	<2		
MW-49	2.46	2125.73	10/13/98	10/20/98	Unfiltered	<0.5		<0.5	<0.5	<0.5				<1	<2		
MW-49	8.00	2120.76	04/06/99	04/14/99	Unfiltered	<0.5		<0.5	<0.5	<0.5				<1	<2		
MW-49	12.39	2115.80	10/25/99	10/28/99	Unfiltered			<0.5	<0.5	<1				<5	<2		
MW-49	16.20	2111.99	05/04/00	05/09/00	Unfiltered			<0.5	<0.5	<1				<1	<1		
MW-49	19.65	2108.54	12/04/00	12/06/00	Unfiltered	<0.5		<0.5	<0.5	<0.5				<1	<2		
MW-49	24.79	2103.40	10/31/01	11/06/01	Unfiltered	<0.5		<0.5	<0.5	<0.5				<1	<2		
MW-49	27.82	2100.37	05/20/02	05/22/02	Unfiltered			<0.5	<0.5	<1				<5	<2		
MW-49	31.30	2099.62	07/11/03	07/25/03	Unfiltered			<1	<1	<1					<4		
MW-49	34.83	2096.09	06/17/04	07/01/04	Unfiltered			<0.5	<0.5	<1				<5	<2		

Consolidation Data Summary Table - Groundwater
Beaumont Site 1

Sample Location	Water Level Data					Volatile Organics												
	Depth to Water (feet below ground surface)	Groundwater Elevation (feet above mean sea level)	Elevation Date	Sample Date	Filter Status	2-Hexanone -ug/L	4-Isopropyltoluene -ug/L	Isopropylbenzene -ug/L	4-Methyl-2-pentanone -ug/L	Methyl tert-butyl ether -ug/L	Naphthalene -ug/L	N-Butylbenzene -ug/L	n-Propylbenzene -ug/L	Styrene -ug/L	Toluene -ug/L	1,1,1,2-Tetrachloroethane -ug/L	1,1,1-Trichloroethane -ug/L	1,1,2-Trichloroethane -ug/L
MW-46	48.12	2021.28	10/21/96	10/23/96	Unfiltered												<0.5	<0.5
MW-46	51.82	2017.58	05/20/02	05/23/02	Unfiltered												<0.5	<0.5
MW-46	52.79	2019.38	06/18/04	06/29/04	Unfiltered												7.7	<0.5
MW-46	37.49	2034.68	06/02/05	06/29/05	Unfiltered												5.9	<0.5
MW-46	46.12	2026.051	05/31/06	07/05/06	Unfiltered												0.6	<0.5
MW-47				03/22/93	Unfiltered												<0.5	<0.5
MW-47	0.00	2077.68	05/20/02	05/20/02	Unfiltered												8.2	<0.5
MW-47	0.00	2077.68	07/10/03	07/22/03	Unfiltered												8.1	<0.5
MW-47	0.00	2077.68	06/18/04	06/25/04	Unfiltered												<3	<1
MW-47	0.00	2077.68	06/02/05	06/22/05	Unfiltered												<1.2	<0.5
MW-47	0	2077.682	05/31/06	06/07/06	Unfiltered												7	<1
MW-48				03/22/93	Unfiltered												<1.2	<0.5
MW-48	10.29	2066.21	07/10/03	07/22/03	Unfiltered										<1		8.8	<0.5
MW-48	11.51	2064.99	06/18/04	06/25/04	Unfiltered												5.9	<0.5
MW-48	6.6	2069.897	05/31/06	06/07/06	Unfiltered												2.6	<0.5
MW-49	34.80	2093.39	10/29/92	10/14/92	Unfiltered												<1	<0.5
MW-49	0.00	0.00	03/27/95	03/13/95	Unfiltered												1	<0.5
MW-49	0.00	0.00	06/16/95	06/21/95	Unfiltered												3.5	<0.5
MW-49	2.85	2125.34	12/04/95	12/15/95	Unfiltered												3.1	<0.5
MW-49	6.55	2121.64	04/19/96	04/28/96	Unfiltered												1.8	<0.5
MW-49	11.12	2117.07	10/21/96	10/30/96	Unfiltered												<0.5	<0.5
MW-49	13.04	2115.15	04/14/97	04/17/97	Unfiltered												<0.5	<0.5
MW-49	16.38	2112.38	10/20/97	10/29/97	Unfiltered												<18 E	<0.5
MW-49	1.30	2127.46	04/21/98	04/29/98	Unfiltered												<16	<0.5
MW-49	2.46	2125.73	10/13/98	10/20/98	Unfiltered												3.6	<0.5
MW-49	8.00	2120.76	04/06/99	04/14/99	Unfiltered												2.3	<0.5
MW-49	12.39	2115.80	10/25/99	10/28/99	Unfiltered												<12	<0.5
MW-49	16.20	2111.99	05/04/00	05/09/00	Unfiltered												<11	<0.5
MW-49	19.65	2108.54	12/04/00	12/06/00	Unfiltered												3.9	<0.5
MW-49	24.79	2103.40	10/31/01	11/06/01	Unfiltered												2.9	<0.5
MW-49	27.82	2100.37	05/20/02	05/22/02	Unfiltered												4.2	<0.5
MW-49	31.30	2099.62	07/11/03	07/25/03	Unfiltered												<19	<1
MW-49	34.83	2096.09	06/17/04	07/01/04	Unfiltered												<1	<0.5

Consolidation Data Summary Table - Groundwater
Beaumont Site 1

	Water Level Data					Volatile Organics													
Sample Location	Depth to Water (feet below ground surface)	Groundwater Elevation (feet above mean sea level)	Elevation Date	Sample Date	Filter Status	1,2,3-Trichlorobenzene -ug/L	1,2,4-Trichlorobenzene -ug/L	Trichloroethene -ug/L	1,2,3-Trichloropropane -ug/L	Trichlorofluoromethane -ug/L	1,1,2-Trichlorotrifluoroethane -ug/L	1,2,4-Trimethylbenzene -ug/L	1,3,5-Trimethylbenzene -ug/L	1,1,2,2-Tetrachloroethane -ug/L	Tetrachloroethene -ug/L	Vinyl acetate -ug/L	Vinyl chloride -ug/L	m,p-Xylenes -ug/L	o-Xylene -ug/L
MW-46	48.12	2021.28	10/21/96	10/23/96	Unfiltered			<0.5		<1	<2			<0.5	<0.5		<0.5		
MW-46	51.82	2017.58	05/20/02	05/23/02	Unfiltered			2.1		<1	3			<0.5	<0.5		<0.5		
MW-46	52.79	2019.38	06/18/04	06/29/04	Unfiltered			57		<5				<1	<0.5		<0.5		
MW-46	37.49	2034.68	06/02/05	06/29/05	Unfiltered			86		<5				<1	0.7		<0.5		
MW-46	46.12	2026.051	05/31/06	07/05/06	Unfiltered			24		<1	<2			<0.5	<0.5		<0.5		
MW-47				03/22/93	Unfiltered			26		<1	<2			<0.5	<0.5		<0.5		
MW-47	0.00	2077.68	05/20/02	05/20/02	Unfiltered			300 E		<5				<1	<0.5		<0.5		
MW-47	0.00	2077.68	07/10/03	07/22/03	Unfiltered			120		<5				<1	<0.5		<0.5		
MW-47	0.00	2077.68	06/18/04	06/25/04	Unfiltered			210		<4	<10			<1	<1		<1		
MW-47	0.00	2077.68	06/02/05	06/22/05	Unfiltered			97		<5				<1	<0.5		<0.5		
MW-47	0	2077.682	05/31/06	06/07/06	Unfiltered			200		<4	<10			<1	<1		<0.5		
MW-48				03/22/93	Unfiltered			8.3		<5				<1	<0.5		<0.5		
MW-48	10.29	2066.21	07/10/03	07/22/03	Unfiltered			28		<5				<1	<0.5		<0.5	<1	<1
MW-48	11.51	2064.99	06/18/04	06/25/04	Unfiltered			21		<5				<1	<0.5		<0.5		
MW-48	6.6	2069.897	05/31/06	06/07/06	Unfiltered			12		<5				<1	<0.5		<0.5		
MW-49	34.80	2093.39	10/29/92	10/14/92	Unfiltered			8		<1	<2			<0.5	<0.5		<0.5		
MW-49	0.00	0.00	03/27/95	03/13/95	Unfiltered			11		<1	<2			<0.5	<0.5		<0.5		
MW-49	0.00	0.00	06/16/95	06/21/95	Unfiltered			12 E		<5				<1	<0.5		<0.5		
MW-49	2.85	2125.34	12/04/95	12/15/95	Unfiltered			9		<5				<1	<0.5		<0.5		
MW-49	6.55	2121.64	04/19/96	04/28/96	Unfiltered			6.4		<5				<1	<0.5		<0.5		
MW-49	11.12	2117.07	10/21/96	10/30/96	Unfiltered			2.6		<1	<2			<0.5	<0.5		<0.5		
MW-49	13.04	2115.15	04/14/97	04/17/97	Unfiltered			3.1		<1	<2			<0.5	<0.5		<0.5		
MW-49	16.38	2112.38	10/20/97	10/29/97	Unfiltered			<57		<5 E				<1	<0.5 E		<0.5 E		
MW-49	1.30	2127.46	04/21/98	04/29/98	Unfiltered			87 E		<5				<1	<0.5		<0.5		
MW-49	2.46	2125.73	10/13/98	10/20/98	Unfiltered			22		<1	<2			<0.5	<0.5		<0.5		
MW-49	8.00	2120.76	04/06/99	04/14/99	Unfiltered			18		<1	<2			<0.5	<0.5		<0.5		
MW-49	12.39	2115.80	10/25/99	10/28/99	Unfiltered			77		<5				<1	<0.5		<0.5		
MW-49	16.20	2111.99	05/04/00	05/09/00	Unfiltered			61		<1				<1	<0.5		<0.5		
MW-49	19.65	2108.54	12/04/00	12/06/00	Unfiltered			71		<1	<2			<0.5	<0.5		<0.5		
MW-49	24.79	2103.40	10/31/01	11/06/01	Unfiltered			69		<1	<2			<0.5	<0.5		<0.5		
MW-49	27.82	2100.37	05/20/02	05/22/02	Unfiltered			24		<5				<1	<0.5		<0.5		
MW-49	31.30	2099.62	07/11/03	07/25/03	Unfiltered			95		<1	<1			<1	<1		<1		
MW-49	34.83	2096.09	06/17/04	07/01/04	Unfiltered			1.2		<5				<1	<0.5		<0.5		

Consolidation Data Summary Table - Groundwater
Beaumont Site 1

	Water Level Data					Volatile Organics									
Sample Location	Depth to Water (feet below ground surface)	Groundwater Elevation (feet above mean sea level)	Elevation Date	Sample Date	Filter Status	1,4-Dioxane -ug/L	N-Nitrosodimethylamine -ng/L	Acetone -ug/L	Bromodichloromethane -ug/L	2-Butanone (MEK) -ug/L	Bromobenzene -ug/L	Bromomethane -ug/L	Bromoform -ug/L	sec-Butylbenzene -ug/L	tert-Butylbenzene -ug/L
MW-49	8.51	2122.41	06/01/05	06/28/05	Unfiltered	19		<6.1	<0.27	<4.2	<0.47	<2.9	<0.62	<0.21	<0.17
MW-49	16.78	2114.14	05/30/06	06/08/06	Unfiltered	16		7.4 Jq	<0.27	<4.2	<0.47	<2.9	<0.62	<0.21	<0.17
MW-50	54.35	2094.41	10/29/92	10/07/92	Unfiltered										
MW-50				03/02/93	Unfiltered										
MW-50	30.26	2118.50	12/17/94	12/17/94	Unfiltered				<1			<5	<2		
MW-50	11.38	2137.38	06/16/95	06/19/95	Unfiltered				<1			<5	<2		
MW-50	20.75	2128.01	12/04/95	12/15/95	Unfiltered				<1			<5	<2		
MW-50	24.90	2123.86	04/19/96	04/27/96	Unfiltered				<0.5			<0.5	<0.5		
MW-50	29.84	2118.92	10/21/96	10/30/96	Unfiltered				<0.5			<0.5	<1		
MW-50	32.02	2116.74	04/14/97	04/22/97	Unfiltered				<0.5			<0.5	<1		
MW-50	35.40	2113.36	10/20/97	10/28/97	Unfiltered				<0.5			<0.5	<1		
MW-50	18.08	2130.68	04/21/98	04/30/98	Unfiltered				<0.5			<0.5	<0.5		
MW-50	2.40	2146.36	10/13/98	10/20/98	Unfiltered				<0.5			<0.5	<0.5		
MW-50	26.03	2122.73	04/06/99	04/13/99	Unfiltered				<0.5			<2	<2		
MW-50	31.26	2117.50	10/25/99	10/28/99	Unfiltered				<0.5			<2	<2		
MW-50	35.18	2113.58	05/04/00	05/09/00	Unfiltered				<0.5			<2	<2		
MW-50	38.87	2109.89	12/04/00	12/07/00	Unfiltered				<1			<1	<1		
MW-50	44.25	2104.51	10/29/01	11/07/01	Unfiltered				<1			<1	<1		
MW-50	47.50	2101.26	05/20/02	05/21/02	Unfiltered	10									
MW-50	51.15	2100.28	03/20/03	05/23/03	Unfiltered										
MW-51	41.70	2094.01	10/29/92	08/20/92	Unfiltered										
MW-51	41.70	2094.01	10/29/92	09/28/92	Unfiltered										
MW-51	41.70	2094.01	10/29/92	10/15/92	Unfiltered										
MW-51				03/12/93	Unfiltered										
MW-51	17.84	2117.87	12/13/94	12/13/94	Unfiltered				<1			<5 E	<2		
MW-51	0.30	2135.41	06/16/95	06/21/95	Unfiltered				<1			<5	<2		
MW-51	12.88	2122.83	04/19/96	04/28/96	Unfiltered				<0.5			<0.5	<0.5		
MW-51	17.66	2118.05	10/21/96	10/29/96	Unfiltered				<0.5			<0.5	<1		
MW-51	19.68	2116.03	04/14/97	04/23/97	Unfiltered				<0.5			<0.5	<1		
MW-51	23.04	2112.67	10/20/97	10/28/97	Unfiltered				<0.5			<0.5	<1		
MW-51	7.34	2128.37	04/21/98	04/29/98	Unfiltered				<0.5			<0.5	<0.5		
MW-51	8.78	2126.93	10/13/98	10/20/98	Unfiltered				<0.5			<0.5	<0.5		
MW-51	14.01	2121.70	04/06/99	04/13/99	Unfiltered				<0.5			<2	<2		

Consolidation Data Summary Table - Groundwater
Beaumont Site 1

	Water Level Data					Volatile Organics										
Sample Location	Depth to Water (feet below ground surface)	Groundwater Elevation (feet above mean sea level)	Elevation Date	Sample Date	Filter Status	Benzene -ug/L	Chlorobromomethane -ug/L	Chlorodibromomethane -ug/L	Carbon disulfide -ug/L	2-Chloroethylvinylether -ug/L	Chlorobenzene -ug/L	2-Chlorotoluene -ug/L	4-Chlorotoluene -ug/L	Chloroethane -ug/L	Chloromethane -ug/L	Carbon tetrachloride -ug/L
MW-49	8.51	2122.41	06/01/05	06/28/05	Unfiltered	<0.26	<0.68	<0.45	<1.0		<0.36	<0.24	<0.30	<0.52	<1.8	<0.42
MW-49	16.78	2114.14	05/30/06	06/08/06	Unfiltered	<0.26	<0.68	<0.45	<1.0		<0.36	<0.24	<0.30	<0.52	<1.8	<0.42
MW-50	54.35	2094.41	10/29/92	10/07/92	Unfiltered											
MW-50				03/02/93	Unfiltered											
MW-50	30.26	2118.50	12/17/94	12/17/94	Unfiltered			<1		<2	<2			<2	<2	<0.5
MW-50	11.38	2137.38	06/16/95	06/19/95	Unfiltered			<1		<2 U	<2			<2	<2	<0.5
MW-50	20.75	2128.01	12/04/95	12/15/95	Unfiltered			<1		<2	<2			<2	<2	<0.5
MW-50	24.90	2123.86	04/19/96	04/27/96	Unfiltered			<0.5			<0.5			<0.5	<0.5	<0.5
MW-50	29.84	2118.92	10/21/96	10/30/96	Unfiltered			<0.5		<1	<0.5			<1	<1	<0.5
MW-50	32.02	2116.74	04/14/97	04/22/97	Unfiltered			<0.5		<1	<0.5			<1	<1	<0.5
MW-50	35.40	2113.36	10/20/97	10/28/97	Unfiltered			<0.5		<1	<0.5			<1	<1	<0.5
MW-50	18.08	2130.68	04/21/98	04/30/98	Unfiltered			<0.5		<0.5	<0.5			<0.5	<0.5	<0.5
MW-50	2.40	2146.36	10/13/98	10/20/98	Unfiltered			<0.5		<0.5	<0.5			<0.5	<0.5	<0.5
MW-50	26.03	2122.73	04/06/99	04/13/99	Unfiltered			<0.5		<5	<0.5			<2	<2	<0.5
MW-50	31.26	2117.50	10/25/99	10/28/99	Unfiltered			<0.5		<5	<0.5			<2	<2	<0.5
MW-50	35.18	2113.58	05/04/00	05/09/00	Unfiltered			<0.5		<5	<0.5			<2	<2	<0.5
MW-50	38.87	2109.89	12/04/00	12/07/00	Unfiltered			<1			<0.5			<1	<1	<0.5
MW-50	44.25	2104.51	10/29/01	11/07/01	Unfiltered			<1			<0.5			<1	<1	<0.5
MW-50	47.50	2101.26	05/20/02	05/21/02	Unfiltered											
MW-50	51.15	2100.28	03/20/03	05/23/03	Unfiltered											<0.5
MW-51	41.70	2094.01	10/29/92	08/20/92	Unfiltered											
MW-51	41.70	2094.01	10/29/92	09/28/92	Unfiltered											
MW-51	41.70	2094.01	10/29/92	10/15/92	Unfiltered											
MW-51				03/12/93	Unfiltered											
MW-51	17.84	2117.87	12/13/94	12/13/94	Unfiltered			<1		<2	<2 E			<2 E	<2 E	<0.5 E
MW-51	0.30	2135.41	06/16/95	06/21/95	Unfiltered			<1		<2 U	<2			<2	<2	1.7
MW-51	12.88	2122.83	04/19/96	04/28/96	Unfiltered			<0.5			<0.5			<0.5	<0.5	<0.5
MW-51	17.66	2118.05	10/21/96	10/29/96	Unfiltered			<0.5		<1	<0.5			<1	<1	<0.5
MW-51	19.68	2116.03	04/14/97	04/23/97	Unfiltered			<0.5		<1	<0.5			<1	<1	<0.5
MW-51	23.04	2112.67	10/20/97	10/28/97	Unfiltered			<0.5		<1	<0.5			<1	<1	<0.5
MW-51	7.34	2128.37	04/21/98	04/29/98	Unfiltered			<0.5		<0.5	<0.5			<0.5	<0.5	<0.5
MW-51	8.78	2126.93	10/13/98	10/20/98	Unfiltered			<0.5		<0.5	<0.5			<0.5	<0.5	<0.5
MW-51	14.01	2121.70	04/06/99	04/13/99	Unfiltered			<0.5		<5	<0.5			<2	<2	<0.5

Consolidation Data Summary Table - Groundwater
Beaumont Site 1

	Water Level Data					Volatile Organics										
Sample Location	Depth to Water (feet below ground surface)	Groundwater Elevation (feet above mean sea level)	Elevation Date	Sample Date	Filter Status	Chloroform -ug/L	1,2-Dibromo-3-chloropropane -ug/L	Dibromomethane -ug/L	1,1-Dichloroethane -ug/L	1,2-Dichloroethane -ug/L	1,2-Dichlorobenzene -ug/L	1,3-Dichlorobenzene -ug/L	1,4-Dichlorobenzene -ug/L	1,1-Dichloroethene -ug/L	cis-1,2-Dichloroethene -ug/L	trans-1,2-Dichloroethene -ug/L
MW-49	8.51	2122.41	06/01/05	06/28/05	Unfiltered	<0.22			<1	<0.5	<3	<2	<2	1.7 E	<1	<1
MW-49	16.78	2114.14	05/30/06	06/08/06	Unfiltered	0.27 Jq			<1	<0.5	<3	<2	<2	2.1	<1	<1
MW-50	54.35	2094.41	10/29/92	10/07/92	Unfiltered				<0.5	<0.5	<0.5	<0.5	<0.5	<0.5	<0.5	
MW-50				03/02/93	Unfiltered				<0.5	<0.5	<0.5	<0.5	<0.5	<0.5	<0.5	
MW-50	30.26	2118.50	12/17/94	12/17/94	Unfiltered	<1			<1.3 E	<0.5	<3	<2	<2	75	<1	<1
MW-50	11.38	2137.38	06/16/95	06/19/95	Unfiltered	<1			<1.4	1.8 E	<3	<2	<2	43	<1	<1
MW-50	20.75	2128.01	12/04/95	12/15/95	Unfiltered	<1			3 E	1.5 E	<3	<2	<2	180	<1	<1
MW-50	24.90	2123.86	04/19/96	04/27/96	Unfiltered	<0.5			3	2.2 E	<3	<2	<2	98	<1	<1
MW-50	29.84	2118.92	10/21/96	10/30/96	Unfiltered	<0.5			2.1	<0.5	<3	<2	<2	70	<1	<1
MW-50	32.02	2116.74	04/14/97	04/22/97	Unfiltered	<0.5			2.4 E	0.79 E	<3	<2	<2	140	<1	<1
MW-50	35.40	2113.36	10/20/97	10/28/97	Unfiltered	<0.5			2.3	2.5 E	<3	<2	<2	75	<1	<1
MW-50	18.08	2130.68	04/21/98	04/30/98	Unfiltered	<0.5			<1.7	0.99	<3	<2	<2	66	<1	<1
MW-50	2.40	2146.36	10/13/98	10/20/98	Unfiltered	<0.5			2.2	1.6 E	<3	<2	<2	190 E	<1	<1
MW-50	26.03	2122.73	04/06/99	04/13/99	Unfiltered	<0.5			3.3	4.8 E	<3	<2	<2	91	<1	<1
MW-50	31.26	2117.50	10/25/99	10/28/99	Unfiltered	<0.5			1.9	2	<0.5	<0.5	<0.5	99	<0.5	
MW-50	35.18	2113.58	05/04/00	05/09/00	Unfiltered	<0.5			<1.2	0.71 E	<3	<2	<2	150 E	<1	<1
MW-50	38.87	2109.89	12/04/00	12/07/00	Unfiltered	<0.5			2.1	1.4 E	<3	<2	<2	72	<1	<1
MW-50	44.25	2104.51	10/29/01	11/07/01	Unfiltered	<1			<1.8	1.5 E	<3	<2	<2	73 E	<1	<1
MW-50	47.50	2101.26	05/20/02	05/21/02	Unfiltered				2.3	2.1 E	<3	<2	<2	65	<1	<1
MW-50	51.15	2100.28	03/20/03	05/23/03	Unfiltered	<1			2.1	1.2 E	<3	<2	<2	110 E	<1	<1
MW-51	41.70	2094.01	10/29/92	08/20/92	Unfiltered				2.2	3 E	<3	<2	<2	68	<1	<1
MW-51	41.70	2094.01	10/29/92	09/28/92	Unfiltered				<1.1	<0.5	<3	<2	<2	40	<1	<1
MW-51	41.70	2094.01	10/29/92	10/15/92	Unfiltered				<1.8 E	0.98 E	<3	<2	<2	110	<1	<1
MW-51				03/12/93	Unfiltered				<1.7	1 E	<3	<2	<2	80	<1	<1
MW-51	17.84	2117.87	12/13/94	12/13/94	Unfiltered	<1.6 E			<1.1	0.79	<3	<2	<2	65	<1	<1
MW-51	0.30	2135.41	06/16/95	06/21/95	Unfiltered	2			<1.4	1.1	<3	<2	<2	47	<1	<1
MW-51	12.88	2122.83	04/19/96	04/28/96	Unfiltered	1.4			5.8	2.3	<3	<2	<2	320	<1	<1
MW-51	17.66	2118.05	10/21/96	10/29/96	Unfiltered	<0.5			2.9	2.9	<3	<2	<2	97	<1	<1
MW-51	19.68	2116.03	04/14/97	04/23/97	Unfiltered	<0.5			<1.3	<1	<1	<1	<1	76	<1	<1
MW-51	23.04	2112.67	10/20/97	10/28/97	Unfiltered	1.1			1.5	1.6	<0.5	<0.5	<0.5	60	<0.5	
MW-51	7.34	2128.37	04/21/98	04/29/98	Unfiltered	4.5			<1	<0.5	<3	<2	<2	9.6	<1	<1
MW-51	8.78	2126.93	10/13/98	10/20/98	Unfiltered	2.7			<1.3	2.3 E	<3	<2	<2	19	<1	<1
MW-51	14.01	2121.70	04/06/99	04/13/99	Unfiltered	<0.5			20	39	<3	<2	<2	520	3.2	<1.2

Consolidation Data Summary Table - Groundwater
Beaumont Site 1

	Water Level Data					Volatile Organics											
Sample Location	Depth to Water (feet below ground surface)	Groundwater Elevation (feet above mean sea level)	Elevation Date	Sample Date	Filter Status	1,2-Dichloroethene -ug/L	1,1-Dichloropropene -ug/L	cis-1,3-Dichloropropene -ug/L	trans-1,3-Dichloropropene -ug/L	1,2-Dichloropropane -ug/L	1,3-Dichloropropane -ug/L	2,2-Dichloropropane -ug/L	1,2-Dibromoethane -ug/L	Dichlorodifluoromethane -ug/L	Dichloromethane -ug/L	Ethylbenzene -ug/L	Hexachlorobutadiene -ug/L
MW-49	8.51	2122.41	06/01/05	06/28/05	Unfiltered			<0.5	<0.5	<1				<5	<2		
MW-49	16.78	2114.14	05/30/06	06/08/06	Unfiltered			<0.5	<0.5	<1				<5	<2		
MW-50	54.35	2094.41	10/29/92	10/07/92	Unfiltered	<0.5		<0.5	<0.5	<0.5				<1	<2		
MW-50				03/02/93	Unfiltered	<0.5		<0.5	<0.5	<0.5				<1	<2		
MW-50	30.26	2118.50	12/17/94	12/17/94	Unfiltered			<0.5 E	<0.5	<1				<5 E	<2		
MW-50	11.38	2137.38	06/16/95	06/19/95	Unfiltered			<0.5	<0.5	<1				<5	<2		
MW-50	20.75	2128.01	12/04/95	12/15/95	Unfiltered			<0.5 E	<0.5	<1				<5 E	<2		
MW-50	24.90	2123.86	04/19/96	04/27/96	Unfiltered			<0.5	<0.5	<1				<5	<2		
MW-50	29.84	2118.92	10/21/96	10/30/96	Unfiltered			<0.5	<0.5	<1				<5	<2		
MW-50	32.02	2116.74	04/14/97	04/22/97	Unfiltered			<0.5 E	<0.5	<1				<5 E	<2		
MW-50	35.40	2113.36	10/20/97	10/28/97	Unfiltered			<0.5	<0.5	<1				<5	<2		
MW-50	18.08	2130.68	04/21/98	04/30/98	Unfiltered			<0.5	<0.5	<1				<5	<2		
MW-50	2.40	2146.36	10/13/98	10/20/98	Unfiltered			<0.5	<0.5	<1				<5	<2		
MW-50	26.03	2122.73	04/06/99	04/13/99	Unfiltered			<0.5	<0.5	<1				<5	3.2		
MW-50	31.26	2117.50	10/25/99	10/28/99	Unfiltered	<0.5		<0.5	<0.5	<0.5				<1	<2		
MW-50	35.18	2113.58	05/04/00	05/09/00	Unfiltered			<0.5	<0.5	<1				<5	<2		
MW-50	38.87	2109.89	12/04/00	12/07/00	Unfiltered			<0.5	<0.5	<1				<5	<2		
MW-50	44.25	2104.51	10/29/01	11/07/01	Unfiltered			<0.5	<0.5	<1				<5	<2		
MW-50	47.50	2101.26	05/20/02	05/21/02	Unfiltered			<0.5	<0.5	<1				<5	<2		
MW-50	51.15	2100.28	03/20/03	05/23/03	Unfiltered			<0.5	<0.5	<1				<5	<2		
MW-51	41.70	2094.01	10/29/92	08/20/92	Unfiltered			<0.5	<0.5	<1				<5	<2		
MW-51	41.70	2094.01	10/29/92	09/28/92	Unfiltered			<0.5	<0.5	<1				<5	<2		
MW-51	41.70	2094.01	10/29/92	10/15/92	Unfiltered			<0.5 E	<0.5	<1				<5 E	<2		
MW-51				03/12/93	Unfiltered			<0.5	<0.5	<1				<5	<2		
MW-51	17.84	2117.87	12/13/94	12/13/94	Unfiltered			<0.5	<0.5	<1				<5	<2		
MW-51	0.30	2135.41	06/16/95	06/21/95	Unfiltered			<0.5	<0.5	<1				<5	<2		
MW-51	12.88	2122.83	04/19/96	04/28/96	Unfiltered			<0.5	<0.5	<1				<5	<2		
MW-51	17.66	2118.05	10/21/96	10/29/96	Unfiltered			<0.5	<0.5	<1				<5	<2		
MW-51	19.68	2116.03	04/14/97	04/23/97	Unfiltered			<1	<1	<1					<4		
MW-51	23.04	2112.67	10/20/97	10/28/97	Unfiltered	<0.5		<0.5	<0.5	<0.5				<1	<2		
MW-51	7.34	2128.37	04/21/98	04/29/98	Unfiltered			<0.5	<0.5	<1				<5	<2		
MW-51	8.78	2126.93	10/13/98	10/20/98	Unfiltered			<0.5	<0.5	<1				<5	<2		
MW-51	14.01	2121.70	04/06/99	04/13/99	Unfiltered			<0.5	<0.5	<1				<5	44		

Consolidation Data Summary Table - Groundwater
Beaumont Site 1

	Water Level Data					Volatile Organics												
Sample Location	Depth to Water (feet below ground surface)	Groundwater Elevation (feet above mean sea level)	Elevation Date	Sample Date	Filter Status	2-Hexanone -ug/L	4-Isopropyltoluene -ug/L	Isopropylbenzene -ug/L	4-Methyl-2-pentanone -ug/L	Methyl tert-butyl ether -ug/L	Naphthalene -ug/L	N-Butylbenzene -ug/L	n-Propylbenzene -ug/L	Styrene -ug/L	Toluene -ug/L	1,1,1,2-Tetrachloroethane -ug/L	1,1,1-Trichloroethane -ug/L	1,1,2-Trichloroethane -ug/L
MW-49	8.51	2122.41	06/01/05	06/28/05	Unfiltered												<1	<0.5
MW-49	16.78	2114.14	05/30/06	06/08/06	Unfiltered												<1	<0.5
MW-50	54.35	2094.41	10/29/92	10/07/92	Unfiltered												<0.5	<0.5
MW-50				03/02/93	Unfiltered												<0.5	<0.5
MW-50	30.26	2118.50	12/17/94	12/17/94	Unfiltered												5.5 E	<0.5
MW-50	11.38	2137.38	06/16/95	06/19/95	Unfiltered												6.4	<0.5
MW-50	20.75	2128.01	12/04/95	12/15/95	Unfiltered												<18 E	<0.5
MW-50	24.90	2123.86	04/19/96	04/27/96	Unfiltered												<14	<0.5
MW-50	29.84	2118.92	10/21/96	10/30/96	Unfiltered												<11	<0.5
MW-50	32.02	2116.74	04/14/97	04/22/97	Unfiltered												<11 E	<0.5
MW-50	35.40	2113.36	10/20/97	10/28/97	Unfiltered												<10	<0.5
MW-50	18.08	2130.68	04/21/98	04/30/98	Unfiltered												6.8	<0.5
MW-50	2.40	2146.36	10/13/98	10/20/98	Unfiltered												<13	<0.5
MW-50	26.03	2122.73	04/06/99	04/13/99	Unfiltered												<17	0.74
MW-50	31.26	2117.50	10/25/99	10/28/99	Unfiltered												3.2	0.6
MW-50	35.18	2113.58	05/04/00	05/09/00	Unfiltered												6.3	<0.5
MW-50	38.87	2109.89	12/04/00	12/07/00	Unfiltered												9.5	<0.5
MW-50	44.25	2104.51	10/29/01	11/07/01	Unfiltered												<10	<0.5
MW-50	47.50	2101.26	05/20/02	05/21/02	Unfiltered												<10	<0.5
MW-50	51.15	2100.28	03/20/03	05/23/03	Unfiltered												<11	<0.5
MW-51	41.70	2094.01	10/29/92	08/20/92	Unfiltered												<12	<0.5
MW-51	41.70	2094.01	10/29/92	09/28/92	Unfiltered												4.2	<0.5
MW-51	41.70	2094.01	10/29/92	10/15/92	Unfiltered												<15 E	<0.5
MW-51				03/12/93	Unfiltered												<13	<0.5
MW-51	17.84	2117.87	12/13/94	12/13/94	Unfiltered												8.5 E	<0.5
MW-51	0.30	2135.41	06/16/95	06/21/95	Unfiltered												8.2	<0.5
MW-51	12.88	2122.83	04/19/96	04/28/96	Unfiltered												24 E	<0.5
MW-51	17.66	2118.05	10/21/96	10/29/96	Unfiltered												<14	<0.5
MW-51	19.68	2116.03	04/14/97	04/23/97	Unfiltered												7.1	<1
MW-51	23.04	2112.67	10/20/97	10/28/97	Unfiltered												2.1	<0.5
MW-51	7.34	2128.37	04/21/98	04/29/98	Unfiltered												<1	<0.5
MW-51	8.78	2126.93	10/13/98	10/20/98	Unfiltered												2	<0.5
MW-51	14.01	2121.70	04/06/99	04/13/99	Unfiltered												27	3.1

Consolidation Data Summary Table - Groundwater
Beaumont Site 1

	Water Level Data					Volatile Organics													
Sample Location	Depth to Water (feet below ground surface)	Groundwater Elevation (feet above mean sea level)	Elevation Date	Sample Date	Filter Status	1,2,3-Trichlorobenzene -ug/L	1,2,4-Trichlorobenzene -ug/L	Trichloroethene -ug/L	1,2,3-Trichloropropane -ug/L	Trichlorofluoromethane -ug/L	1,1,2-Trichlorotrifluoroethane -ug/L	1,2,4-Trimethylbenzene -ug/L	1,3,5-Trimethylbenzene -ug/L	1,1,2,2-Tetrachloroethane -ug/L	Tetrachloroethene -ug/L	Vinyl acetate -ug/L	Vinyl chloride -ug/L	m,p-Xylenes -ug/L	o-Xylene -ug/L
MW-49	8.51	2122.41	06/01/05	06/28/05	Unfiltered			1.7 E		<5				<1	<0.5		<0.5		
MW-49	16.78	2114.14	05/30/06	06/08/06	Unfiltered			2.5		<5				<1	<0.5		<0.5		
MW-50	54.35	2094.41	10/29/92	10/07/92	Unfiltered			0.8		<1	<2			<0.5	<0.5		<0.5		
MW-50				03/02/93	Unfiltered			<0.5		<1	<2			<0.5	<0.5		<0.5		
MW-50	30.26	2118.50	12/17/94	12/17/94	Unfiltered			73		<5 E				<1	<0.5 E		<0.5 E		
MW-50	11.38	2137.38	06/16/95	06/19/95	Unfiltered			43		<5				<1	<0.5		<0.5		
MW-50	20.75	2128.01	12/04/95	12/15/95	Unfiltered			190		<5 E				<1	<0.5 E		<0.5 E		
MW-50	24.90	2123.86	04/19/96	04/27/96	Unfiltered			97		<5				<1	<0.5		<0.5		
MW-50	29.84	2118.92	10/21/96	10/30/96	Unfiltered			77		<5				<1	<0.5		<0.5		
MW-50	32.02	2116.74	04/14/97	04/22/97	Unfiltered			130		<5 E				<1	<0.5 E		<0.5 E		
MW-50	35.40	2113.36	10/20/97	10/28/97	Unfiltered			73		<5				<1	<0.5		<0.5		
MW-50	18.08	2130.68	04/21/98	04/30/98	Unfiltered			74		<5				<1	0.75		<0.5		
MW-50	2.40	2146.36	10/13/98	10/20/98	Unfiltered			260 E		<5				<1	<0.5		<0.5		
MW-50	26.03	2122.73	04/06/99	04/13/99	Unfiltered			98		<5				<1	<0.5		<0.5		
MW-50	31.26	2117.50	10/25/99	10/28/99	Unfiltered			97		<1	<2			<0.5	<0.5		<0.5		
MW-50	35.18	2113.58	05/04/00	05/09/00	Unfiltered			140 E		<5				<1	<0.5		<0.5		
MW-50	38.87	2109.89	12/04/00	12/07/00	Unfiltered			74 E		<5				<1	<0.5		<0.5		
MW-50	44.25	2104.51	10/29/01	11/07/01	Unfiltered			88 E		<5				<1	<0.5		<0.5		
MW-50	47.50	2101.26	05/20/02	05/21/02	Unfiltered			70 E		<5				<1	<0.5		<0.5		
MW-50	51.15	2100.28	03/20/03	05/23/03	Unfiltered			140 E		<5				<1	<0.5		<0.5		
MW-51	41.70	2094.01	10/29/92	08/20/92	Unfiltered			69		<5				<1	<0.5		<0.5		
MW-51	41.70	2094.01	10/29/92	09/28/92	Unfiltered			35		<5				<1	<0.5		<0.5		
MW-51	41.70	2094.01	10/29/92	10/15/92	Unfiltered			130		<5 E				<1	<0.5 E		<0.5 E		
MW-51				03/12/93	Unfiltered			77		<5				<1	<0.5		<0.5		
MW-51	17.84	2117.87	12/13/94	12/13/94	Unfiltered			94		<5				<1	<0.5		<0.5		
MW-51	0.30	2135.41	06/16/95	06/21/95	Unfiltered			42		<5				<1	<0.5		<0.5		
MW-51	12.88	2122.83	04/19/96	04/28/96	Unfiltered			310		<5				<1	0.65		<0.5		
MW-51	17.66	2118.05	10/21/96	10/29/96	Unfiltered			89		<5				<1	<0.5		<0.5		
MW-51	19.68	2116.03	04/14/97	04/23/97	Unfiltered			71		<1	<1			<1	<1		<1		
MW-51	23.04	2112.67	10/20/97	10/28/97	Unfiltered			61		<1	<2			<0.5	<0.5		<0.5		
MW-51	7.34	2128.37	04/21/98	04/29/98	Unfiltered			6.8		<5				<1	<0.5		<0.5		
MW-51	8.78	2126.93	10/13/98	10/20/98	Unfiltered			17 E		<5				<1	<0.5		<0.5		
MW-51	14.01	2121.70	04/06/99	04/13/99	Unfiltered			450		<5				<1	1.9		<0.5		

Consolidation Data Summary Table - Groundwater
Beaumont Site 1

	Water Level Data					Volatile Organics									
Sample Location	Depth to Water (feet below ground surface)	Groundwater Elevation (feet above mean sea level)	Elevation Date	Sample Date	Filter Status	1,4-Dioxane -ug/L	N-Nitrosodimethylamine -ng/L	Acetone -ug/L	Bromodichloromethane -ug/L	2-Butanone (MEK) -ug/L	Bromobenzene -ug/L	Bromomethane -ug/L	Bromoform -ug/L	sec-Butylbenzene -ug/L	tert-Butylbenzene -ug/L
MW-51	18.89	2116.82	10/25/99	10/28/99	Unfiltered				<0.5			<2	<2		
MW-51	22.67	2113.04	05/04/00	05/09/00	Unfiltered				<0.5			<2	<2		
MW-51	26.20	2109.51	12/04/00	12/06/00	Unfiltered				<1			<1	<1		
MW-51	31.30	2104.41	10/29/01	11/02/01	Unfiltered				<1			<1	<1		
MW-51	37.95	2100.41	03/20/03	05/21/03	Unfiltered										
MW-52	39.75	2093.78	10/29/92	08/21/92	Unfiltered										
MW-52	39.75	2093.78	10/29/92	09/28/92	Unfiltered										
MW-52	39.75	2093.78	10/29/92	10/15/92	Unfiltered										
MW-52				03/19/93	Unfiltered										
MW-52	16.29	2117.24	12/17/94	12/17/94	Unfiltered				<1 E			<5 E	<2 E		
MW-52	0.00	0.00	06/16/95	06/21/95	Unfiltered				<1			<5	<2		
MW-52	7.51	2126.02	12/04/95	12/15/95	Unfiltered				<1			<2	<2		
MW-52	11.28	2122.25	04/19/96	04/28/96	Unfiltered				<0.5			<0.5	<0.5		
MW-52	15.94	2117.59	10/21/96	10/23/96	Unfiltered				<0.5			<0.5	<1		
MW-52	17.98	2115.55	04/14/97	04/17/97	Unfiltered				<0.5			<0.5	<1		
MW-52	21.16	2112.37	10/20/97	10/28/97	Unfiltered				<0.5			<0.5	<1		
MW-52	7.52	2126.01	04/21/98	04/29/98	Unfiltered				<0.5			<0.5	<0.5		
MW-52	7.24	2126.29	10/13/98	10/20/98	Unfiltered				<0.5			<0.5	<0.5		
MW-52	12.09	2121.44	04/06/99	04/14/99	Unfiltered				<0.5			<2	<2		
MW-52	17.18	2116.35	10/25/99	10/27/99	Unfiltered				<0.5			<2	<2		
MW-52	21.12	2112.41	05/04/00	05/09/00	Unfiltered				<0.5			<2	<2		
MW-52	24.47	2109.06	12/04/00	12/06/00	Unfiltered				<1			<1	<1		
MW-52	29.65	2103.88	10/31/01	11/02/01	Unfiltered				<1			<1	<1		
MW-52	36.34	2099.84	03/20/03	05/21/03	Unfiltered										
MW-53	56.12	2094.51	10/29/92	09/02/92	Unfiltered										
MW-53				03/01/93	Unfiltered										
MW-53	56.41	2096.88	06/17/04	07/01/04	Unfiltered	9.5		<3.6	<0.33	<1.7	<0.26	<0.9	<0.87	<0.11	<0.23
MW-53	27.59	2125.70	06/01/05	06/30/05	Unfiltered	5.7		<6.1	<0.27	<4.2	<0.47	<2.9	<0.62	<0.21	<0.17
MW-53	37.56	2115.733	05/31/06	06/30/06	Unfiltered	7.3		6.4 BJkq	<0.27	<4.2	<0.47	<2.9	<0.62	<0.21	<0.17
MW-54	56.02	2094.75	10/29/92	08/25/92	Unfiltered										
MW-54				03/02/93	Unfiltered										
MW-54	56.31	2097.13	06/17/04	07/08/04	Unfiltered	33		<3.6	<0.33	<1.7	<0.26	<0.9	<0.87	<0.11	<0.23
MW-54	27.81	2125.63	06/01/05	07/01/05	Unfiltered	27		<6.1	<0.27	<4.2	<0.47	<2.9	<0.62	<0.21	<0.17

Consolidation Data Summary Table - Groundwater
Beaumont Site 1

	Water Level Data					Volatile Organics										
Sample Location	Depth to Water (feet below ground surface)	Groundwater Elevation (feet above mean sea level)	Elevation Date	Sample Date	Filter Status	Benzene -ug/L	Chlorobromomethane -ug/L	Chlorodibromomethane -ug/L	Carbon disulfide -ug/L	2-Chloroethylvinylether -ug/L	Chlorobenzene -ug/L	2-Chlorotoluene -ug/L	4-Chlorotoluene -ug/L	Chloroethane -ug/L	Chloromethane -ug/L	Carbon tetrachloride -ug/L
MW-51	18.89	2116.82	10/25/99	10/28/99	Unfiltered			<0.5		<5	<0.5			<2	<2	<0.5
MW-51	22.67	2113.04	05/04/00	05/09/00	Unfiltered			<0.5		<5	<0.5			<2	<2	<0.5
MW-51	26.20	2109.51	12/04/00	12/06/00	Unfiltered			<1			<0.5			<1	<1	<0.5
MW-51	31.30	2104.41	10/29/01	11/02/01	Unfiltered			<1			<0.5			<1	<1	<0.5
MW-51	37.95	2100.41	03/20/03	05/21/03	Unfiltered											>0.5
MW-52	39.75	2093.78	10/29/92	08/21/92	Unfiltered											
MW-52	39.75	2093.78	10/29/92	09/28/92	Unfiltered											
MW-52	39.75	2093.78	10/29/92	10/15/92	Unfiltered											
MW-52				03/19/93	Unfiltered											
MW-52	16.29	2117.24	12/17/94	12/17/94	Unfiltered			<1 E		<2 E	<2 E			<2 E	<2 E	1.3 E
MW-52	0.00	0.00	06/16/95	06/21/95	Unfiltered			<1		<2 U	<2			<2	<2	0.95
MW-52	7.51	2126.02	12/04/95	12/15/95	Unfiltered			<1		<2	<2			<1	<1	0.8
MW-52	11.28	2122.25	04/19/96	04/28/96	Unfiltered			<0.5			<0.5			<0.5	<0.5	<0.5
MW-52	15.94	2117.59	10/21/96	10/23/96	Unfiltered			<0.5		<1	<0.5			<1	<1	<0.5
MW-52	17.98	2115.55	04/14/97	04/17/97	Unfiltered			<0.5		<1	<0.5			<1	<1	<0.5
MW-52	21.16	2112.37	10/20/97	10/28/97	Unfiltered			<0.5		<1	<0.5			<1	<1	<0.5
MW-52	7.52	2126.01	04/21/98	04/29/98	Unfiltered			<0.5		<0.5	<0.5			<0.5	<0.5	<0.5
MW-52	7.24	2126.29	10/13/98	10/20/98	Unfiltered			<0.5		<0.5	<0.5			<0.5	<0.5	<0.5
MW-52	12.09	2121.44	04/06/99	04/14/99	Unfiltered			<0.5		<5	<0.5			<2	<2	<0.5
MW-52	17.18	2116.35	10/25/99	10/27/99	Unfiltered			<0.5		<5	<0.5			<2	<2	<0.5
MW-52	21.12	2112.41	05/04/00	05/09/00	Unfiltered			<0.5		<5	<0.5			<2	<2	<0.5
MW-52	24.47	2109.06	12/04/00	12/06/00	Unfiltered			<1			<0.5			<1	<1	<0.5
MW-52	29.65	2103.88	10/31/01	11/02/01	Unfiltered			<1			<0.5			<1	<1	<0.5
MW-52	36.34	2099.84	03/20/03	05/21/03	Unfiltered											<0.5
MW-53	56.12	2094.51	10/29/92	09/02/92	Unfiltered											
MW-53				03/01/93	Unfiltered											
MW-53	56.41	2096.88	06/17/04	07/01/04	Unfiltered	<0.29	<0.37	<0.29	<0.28		<0.19	<0.67	<0.16	<0.46	<0.43	<0.4
MW-53	27.59	2125.70	06/01/05	06/30/05	Unfiltered	<0.26	<0.68	<0.45	<1.0		<0.36	<0.24	<0.30	<0.52	<1.8	<0.42
MW-53	37.56	2115.733	05/31/06	06/30/06	Unfiltered	<0.26	<0.68	<0.45	<1.0		<0.36	<0.24	<0.30	<0.52	<1.8	<0.42
MW-54	56.02	2094.75	10/29/92	08/25/92	Unfiltered											
MW-54				03/02/93	Unfiltered											
MW-54	56.31	2097.13	06/17/04	07/08/04	Unfiltered	<0.29	<0.37	<0.29	<0.28		<0.19	<0.67	<0.16	<0.46	<0.43	<0.4
MW-54	27.81	2125.63	06/01/05	07/01/05	Unfiltered	<0.26	<0.68	<0.45	<1.0		<0.36	<0.24	<0.30	<0.52	<1.8	<0.42

Consolidation Data Summary Table - Groundwater
Beaumont Site 1

	Water Level Data					Volatile Organics										
Sample Location	Depth to Water (feet below ground surface)	Groundwater Elevation (feet above mean sea level)	Elevation Date	Sample Date	Filter Status	Chloroform -ug/L	1,2-Dibromo-3-chloropropane -ug/L	Dibromomethane -ug/L	1,1-Dichloroethane -ug/L	1,2-Dichloroethane -ug/L	1,2-Dichlorobenzene -ug/L	1,3-Dichlorobenzene -ug/L	1,4-Dichlorobenzene -ug/L	1,1-Dichloroethene -ug/L	cis-1,2-Dichloroethene -ug/L	trans-1,2-Dichloroethene -ug/L
MW-51	18.89	2116.82	10/25/99	10/28/99	Unfiltered	2			23	36	<1	<1	<1	<100	<1	<1.5
MW-51	22.67	2113.04	05/04/00	05/09/00	Unfiltered	1.6			2.4	4.9 E	<3	<2	<2	44	<1	<1
MW-51	26.20	2109.51	12/04/00	12/06/00	Unfiltered	0.8			2.7	5 E	<3	<2	<2	52	<1	<1
MW-51	31.30	2104.41	10/29/01	11/02/01	Unfiltered	<1			21	40	<3	<2	<2	580	3	<1.1
MW-51	37.95	2100.41	03/20/03	05/21/03	Unfiltered	<1			<1.3	1.2	<3	<2	<2	85	<1	<1
MW-52	39.75	2093.78	10/29/92	08/21/92	Unfiltered				<1	0.7	<3	<2	<2	47	<1	<1
MW-52	39.75	2093.78	10/29/92	09/28/92	Unfiltered				<1	<0.5	<3	<2	<2	16	<1	<1
MW-52	39.75	2093.78	10/29/92	10/15/92	Unfiltered				<1	<0.5	<3	<2	<2	<1	<1	<1
MW-52				03/19/93	Unfiltered				<1.8	0.98 E	<3	<2	<2	110	<1	<1
MW-52	16.29	2117.24	12/17/94	12/17/94	Unfiltered	2 E			310	190	<3	<2	<2	14000 E	78	7.4
MW-52	0.00	0.00	06/16/95	06/21/95	Unfiltered	<1			240	170	<3	<2	<2	9000	80	5.7
MW-52	7.51	2126.02	12/04/95	12/15/95	Unfiltered	<1			<1 E	<0.5	<3	<2	<2	2.6	<1	<1 U
MW-52	11.28	2122.25	04/19/96	04/28/96	Unfiltered	0.69			<1	<0.5	<3	<2	<2	7.5	<1	<1
MW-52	15.94	2117.59	10/21/96	10/23/96	Unfiltered	<0.5			4.2 E	1.6 E	<3	<2 E	<2 E	360 E	<1 E	<1 E
MW-52	17.98	2115.55	04/14/97	04/17/97	Unfiltered	<0.5			2.9	2.3 E	<3	<2	<2	120	<1	<1
MW-52	21.16	2112.37	10/20/97	10/28/97	Unfiltered	0.8			<1.8	<1	<1	<1	<1	<120	<1	<1
MW-52	7.52	2126.01	04/21/98	04/29/98	Unfiltered	4.3			1.7	<0.5	<0.5	<0.5	<0.5	81	<0.5	
MW-52	7.24	2126.29	10/13/98	10/20/98	Unfiltered	<0.5			1.1	0.8	<0.5	<0.5	<0.5	44	<0.5	
MW-52	12.09	2121.44	04/06/99	04/14/99	Unfiltered	2.9			4.1	1.6 E	<3	<2	<2	410 E	<1	<1
MW-52	17.18	2116.35	10/25/99	10/27/99	Unfiltered	2			3.7	2.5 E	<3	<2	<2	97 E	<1	<1
MW-52	21.12	2112.41	05/04/00	05/09/00	Unfiltered	1.5			<1	0.6	<0.5	<0.5	<0.5	44	<0.5	
MW-52	24.47	2109.06	12/04/00	12/06/00	Unfiltered	0.9			0.8	1	<0.5	<0.5	<0.5	40	<0.5	
MW-52	29.65	2103.88	10/31/01	11/02/01	Unfiltered	<1			4.7	2.8 E	<3	<2	<2	220	<1	<1
MW-52	36.34	2099.84	03/20/03	05/21/03	Unfiltered	1			3.2	1.3	<1	<1	<1	<100	<1	<1
MW-53	56.12	2094.51	10/29/92	09/02/92	Unfiltered				5.4	1	<3	<2	<2	<110	<1	<1
MW-53				03/01/93	Unfiltered				<1.3	1.3 E	<3	<2	<2	34 E	<1	<1
MW-53	56.41	2096.88	06/17/04	07/01/04	Unfiltered	<0.45			0.9	<0.5	<0.5	<0.5	<0.5	32	<0.5	
MW-53	27.59	2125.70	06/01/05	06/30/05	Unfiltered	<0.22			1	1	<0.5	<0.5	<0.5	34	<0.5	
MW-53	37.56	2115.733	05/31/06	06/30/06	Unfiltered	<0.22			<1.9 E	1.2 E	<3 E	<2 E	<2 E	86 E	<1 E	<1 E
MW-54	56.02	2094.75	10/29/92	08/25/92	Unfiltered				3 E	2.9 E	<3 E	<2 E	<2 E	73 E	<1 E	<1 U
MW-54				03/02/93	Unfiltered				4.6 E	0.99 E	<3 E	<2 E	<2 E	260 E	<1 E	<1 E
MW-54	56.31	2097.13	06/17/04	07/08/04	Unfiltered	<0.45			4 E	1.3 E	<3 E	<2 E	<2 E	130 E	<1 E	<1 U
MW-54	27.81	2125.63	06/01/05	07/01/05	Unfiltered	<0.22			<200 E	<100 E	<1	<1	<1	1400 E	21 E	2.2 E

Consolidation Data Summary Table - Groundwater
Beaumont Site 1

	Water Level Data					Volatile Organics											
Sample Location	Depth to Water (feet below ground surface)	Groundwater Elevation (feet above mean sea level)	Elevation Date	Sample Date	Filter Status	1,2-Dichloroethene -ug/L	1,1-Dichloropropene -ug/L	cis-1,3-Dichloropropene -ug/L	trans-1,3-Dichloropropene -ug/L	1,2-Dichloropropane -ug/L	1,3-Dichloropropane -ug/L	2,2-Dichloropropane -ug/L	1,2-Dibromoethane -ug/L	Dichlorodifluoromethane -ug/L	Dichloromethane -ug/L	Ethylbenzene -ug/L	Hexachlorobutadiene -ug/L
MW-51	18.89	2116.82	10/25/99	10/28/99	Unfiltered			<0.5	<0.5	<1				<1	<2.4		
MW-51	22.67	2113.04	05/04/00	05/09/00	Unfiltered			<0.5	<0.5	<1				<5	<2		
MW-51	26.20	2109.51	12/04/00	12/06/00	Unfiltered			<0.5	<0.5	<1				<5	<2		
MW-51	31.30	2104.41	10/29/01	11/02/01	Unfiltered			<0.5	<0.5	<1				<5	3.4		
MW-51	37.95	2100.41	03/20/03	05/21/03	Unfiltered			<0.5	<0.5	<1				<5	<2		
MW-52	39.75	2093.78	10/29/92	08/21/92	Unfiltered			<0.5	<0.5	<1				<5	<2		
MW-52	39.75	2093.78	10/29/92	09/28/92	Unfiltered			<0.5	<0.5	<1				<5	<2		
MW-52	39.75	2093.78	10/29/92	10/15/92	Unfiltered			<0.5	<0.5	<1				<5	<2		
MW-52				03/19/93	Unfiltered			<0.5	<0.5	<1				<5	<2		
MW-52	16.29	2117.24	12/17/94	12/17/94	Unfiltered			<0.5	<0.5	<1				<5	8.3		
MW-52	0.00	0.00	06/16/95	06/21/95	Unfiltered			<0.5	<0.5	<1				<5	<2		
MW-52	7.51	2126.02	12/04/95	12/15/95	Unfiltered			<0.5	<0.5	<1				<5	8.1		
MW-52	11.28	2122.25	04/19/96	04/28/96	Unfiltered			<0.5	<0.5	<1				<5	<2.2		
MW-52	15.94	2117.59	10/21/96	10/23/96	Unfiltered			<0.5 E	<0.5 E	<1 E				<5 E	<2 E		
MW-52	17.98	2115.55	04/14/97	04/17/97	Unfiltered			<0.5	<0.5	<1				<5	<2		
MW-52	21.16	2112.37	10/20/97	10/28/97	Unfiltered			<1	<1	<1					<4		
MW-52	7.52	2126.01	04/21/98	04/29/98	Unfiltered	<0.5		<0.5	<0.5	<0.5				<1	<2		
MW-52	7.24	2126.29	10/13/98	10/20/98	Unfiltered	<0.5		<0.5	<0.5	<0.5				<1	<2		
MW-52	12.09	2121.44	04/06/99	04/14/99	Unfiltered			<0.5	<0.5	<1				<5	<2		
MW-52	17.18	2116.35	10/25/99	10/27/99	Unfiltered			<0.5	<0.5	<1				<5	<2		
MW-52	21.12	2112.41	05/04/00	05/09/00	Unfiltered	<0.5		<0.5	<0.5	<0.5				<1	<2		
MW-52	24.47	2109.06	12/04/00	12/06/00	Unfiltered	<0.5		<0.5	<0.5	<0.5				<1	<2		
MW-52	29.65	2103.88	10/31/01	11/02/01	Unfiltered			<0.5	<0.5	<1				<5	<2		
MW-52	36.34	2099.84	03/20/03	05/21/03	Unfiltered			<0.5	<0.5	<1				<1	<1.4		
MW-53	56.12	2094.51	10/29/92	09/02/92	Unfiltered			<0.5	<0.5	<1				<5	<2		
MW-53				03/01/93	Unfiltered			<0.5	<0.5	<1				<5	<2		
MW-53	56.41	2096.88	06/17/04	07/01/04	Unfiltered	<0.5		<0.5	<0.5	<0.5				<1	<2		
MW-53	27.59	2125.70	06/01/05	06/30/05	Unfiltered	<0.5		<0.5	<0.5	<0.5				<1	<2		
MW-53	37.56	2115.733	05/31/06	06/30/06	Unfiltered			<0.5 E	<0.5 E	<1 E				<5 E	<2 E		
MW-54	56.02	2094.75	10/29/92	08/25/92	Unfiltered			<0.5 E	<0.5 E	<1 E				<5 E	<2 E		
MW-54				03/02/93	Unfiltered			<0.5 E	<0.5 E	<1 E				<5 E	<2 E		
MW-54	56.31	2097.13	06/17/04	07/08/04	Unfiltered			<0.5 E	<0.5 E	<1 E				<5 E	<2 E		
MW-54	27.81	2125.63	06/01/05	07/01/05	Unfiltered			<0.5 E	<0.5 E	<1 E				<5 E	<2.1 E	<1	

Consolidation Data Summary Table - Groundwater
Beaumont Site 1

Sample Location	Water Level Data					Volatile Organics												
	Depth to Water (feet below ground surface)	Groundwater Elevation (feet above mean sea level)	Elevation Date	Sample Date	Filter Status	2-Hexanone -ug/L	4-Isopropyltoluene -ug/L	Isopropylbenzene -ug/L	4-Methyl-2-pentanone -ug/L	Methyl tert-butyl ether -ug/L	Naphthalene -ug/L	N-Butylbenzene -ug/L	n-Propylbenzene -ug/L	Styrene -ug/L	Toluene -ug/L	1,1,1,2-Tetrachloroethane -ug/L	1,1,1-Trichloroethane -ug/L	1,1,2-Trichloroethane -ug/L
MW-51	18.89	2116.82	10/25/99	10/28/99	Unfiltered												25	3.5
MW-51	22.67	2113.04	05/04/00	05/09/00	Unfiltered												4.6	<0.5
MW-51	26.20	2109.51	12/04/00	12/06/00	Unfiltered												4.7	<0.5
MW-51	31.30	2104.41	10/29/01	11/02/01	Unfiltered												42	3
MW-51	37.95	2100.41	03/20/03	05/21/03	Unfiltered												7	<0.5
MW-52	39.75	2093.78	10/29/92	08/21/92	Unfiltered												3.8	<0.5
MW-52	39.75	2093.78	10/29/92	09/28/92	Unfiltered												<1	<0.5
MW-52	39.75	2093.78	10/29/92	10/15/92	Unfiltered												<1	<0.5
MW-52				03/19/93	Unfiltered												3.6	<0.5
MW-52	16.29	2117.24	12/17/94	12/17/94	Unfiltered												670	19
MW-52	0.00	0.00	06/16/95	06/21/95	Unfiltered												450	25
MW-52	7.51	2126.02	12/04/95	12/15/95	Unfiltered												<1	<0.5
MW-52	11.28	2122.25	04/19/96	04/28/96	Unfiltered												2.9	<0.5
MW-52	15.94	2117.59	10/21/96	10/23/96	Unfiltered												22 E	<0.5 E
MW-52	17.98	2115.55	04/14/97	04/17/97	Unfiltered												<14	<0.5
MW-52	21.16	2112.37	10/20/97	10/28/97	Unfiltered												9.6	<1
MW-52	7.52	2126.01	04/21/98	04/29/98	Unfiltered												4	<0.5
MW-52	7.24	2126.29	10/13/98	10/20/98	Unfiltered												2	<0.5
MW-52	12.09	2121.44	04/06/99	04/14/99	Unfiltered												<18	<0.5
MW-52	17.18	2116.35	10/25/99	10/27/99	Unfiltered												<15	<0.5
MW-52	21.12	2112.41	05/04/00	05/09/00	Unfiltered												2.6	<0.5
MW-52	24.47	2109.06	12/04/00	12/06/00	Unfiltered												1.8	<0.5
MW-52	29.65	2103.88	10/31/01	11/02/01	Unfiltered												21	<0.5
MW-52	36.34	2099.84	03/20/03	05/21/03	Unfiltered												<14	<0.5
MW-53	56.12	2094.51	10/29/92	09/02/92	Unfiltered												<12	<0.5
MW-53				03/01/93	Unfiltered												8.5	<0.5
MW-53	56.41	2096.88	06/17/04	07/01/04	Unfiltered												2.1	<0.5
MW-53	27.59	2125.70	06/01/05	06/30/05	Unfiltered												1.7	<0.5
MW-53	37.56	2115.733	05/31/06	06/30/06	Unfiltered												14	<0.5 E
MW-54	56.02	2094.75	10/29/92	08/25/92	Unfiltered												<14 E	<0.5 E
MW-54				03/02/93	Unfiltered												29	<0.5 E
MW-54	56.31	2097.13	06/17/04	07/08/04	Unfiltered												<15 E	<0.5 E
MW-54	27.81	2125.63	06/01/05	07/01/05	Unfiltered										<1		230 E	18 E

Consolidation Data Summary Table - Groundwater
Beaumont Site 1

	Water Level Data					Volatile Organics													
Sample Location	Depth to Water (feet below ground surface)	Groundwater Elevation (feet above mean sea level)	Elevation Date	Sample Date	Filter Status	1,2,3-Trichlorobenzene -ug/L	1,2,4-Trichlorobenzene -ug/L	Trichloroethene -ug/L	1,2,3-Trichloropropane -ug/L	Trichlorofluoromethane -ug/L	1,1,2-Trichlorotrifluoroethane -ug/L	1,2,4-Trimethylbenzene -ug/L	1,3,5-Trimethylbenzene -ug/L	1,1,2,2-Tetrachloroethane -ug/L	Tetrachloroethene -ug/L	Vinyl acetate -ug/L	Vinyl chloride -ug/L	m,p-Xylenes -ug/L	o-Xylene -ug/L
MW-51	18.89	2116.82	10/25/99	10/28/99	Unfiltered			95		<1				<1	2.1		<0.5		
MW-51	22.67	2113.04	05/04/00	05/09/00	Unfiltered			41		<5				<1	<0.5		<0.5		
MW-51	26.20	2109.51	12/04/00	12/06/00	Unfiltered			43 E		<5				<1	<0.5		<0.5		
MW-51	31.30	2104.41	10/29/01	11/02/01	Unfiltered			490		<5				<1	2		<0.5		
MW-51	37.95	2100.41	03/20/03	05/21/03	Unfiltered			49		<5				<1	<0.5		<0.5		
MW-52	39.75	2093.78	10/29/92	08/21/92	Unfiltered			31		<5				<1	<0.5		<0.5		
MW-52	39.75	2093.78	10/29/92	09/28/92	Unfiltered			6.6		<5				<1	<0.5		<0.5		
MW-52	39.75	2093.78	10/29/92	10/15/92	Unfiltered			<0.5		<5				<1	<0.5		<0.5		
MW-52				03/19/93	Unfiltered			20 E		<5				<1	<0.5		<0.5		
MW-52	16.29	2117.24	12/17/94	12/17/94	Unfiltered			3300 E		<5				<1	15		0.63		
MW-52	0.00	0.00	06/16/95	06/21/95	Unfiltered			3900		<5				<1	14		<0.5		
MW-52	7.51	2126.02	12/04/95	12/15/95	Unfiltered			0.75		<5				<1	<0.5		<0.5		
MW-52	11.28	2122.25	04/19/96	04/28/96	Unfiltered			3.1		<5				<1	<0.5		<0.5		
MW-52	15.94	2117.59	10/21/96	10/23/96	Unfiltered			380 E		<5 E				<1 E	<0.5 E		<0.5 E		
MW-52	17.98	2115.55	04/14/97	04/17/97	Unfiltered			120		<5				<1	<0.5		<0.5		
MW-52	21.16	2112.37	10/20/97	10/28/97	Unfiltered			<100		<1	<1			<1	<1		<1		
MW-52	7.52	2126.01	04/21/98	04/29/98	Unfiltered			77		<1	<2			<0.5	<0.5		<0.5		
MW-52	7.24	2126.29	10/13/98	10/20/98	Unfiltered			62		<1	<2			<0.5	<0.5		<0.5		
MW-52	12.09	2121.44	04/06/99	04/14/99	Unfiltered			430 E		<5				<1	<0.58		<0.5		
MW-52	17.18	2116.35	10/25/99	10/27/99	Unfiltered			110 E		<5				<1	0.85		<0.5		
MW-52	21.12	2112.41	05/04/00	05/09/00	Unfiltered			42		<1	<2			<0.5	<0.5		<0.5		
MW-52	24.47	2109.06	12/04/00	12/06/00	Unfiltered			45		<1	<2			<0.5	<0.5		<0.5		
MW-52	29.65	2103.88	10/31/01	11/02/01	Unfiltered			220		<5				<1	<0.5		<0.5		
MW-52	36.34	2099.84	03/20/03	05/21/03	Unfiltered			140		<1				<1	<0.5		<0.5		
MW-53	56.12	2094.51	10/29/92	09/02/92	Unfiltered			140		<5				<1	<0.5		<0.5		
MW-53				03/01/93	Unfiltered			39 E		<5				<1	<0.5		<0.5		
MW-53	56.41	2096.88	06/17/04	07/01/04	Unfiltered			40		<1	<2			<0.5	<0.5		<0.5		
MW-53	27.59	2125.70	06/01/05	06/30/05	Unfiltered			50		<1	3			<0.5	<0.5		<0.5		
MW-53	37.56	2115.733	05/31/06	06/30/06	Unfiltered			110		<5 E				<1 E	<0.5 E		<0.5 E		
MW-54	56.02	2094.75	10/29/92	08/25/92	Unfiltered			85 E		<5 E				<1 E	<0.5 E		<0.5 E		
MW-54				03/02/93	Unfiltered			250		<5 E				<1 E	<0.5 E		<0.5 E		
MW-54	56.31	2097.13	06/17/04	07/08/04	Unfiltered			130 E		<5 E				<1 E	<0.5 E		<0.5 E		
MW-54	27.81	2125.63	06/01/05	07/01/05	Unfiltered			840 E		<5 E				<1 E	4.7 E		<0.5 E	<1	<1

Consolidation Data Summary Table - Groundwater
Beaumont Site 1

	Water Level Data					Volatile Organics									
Sample Location	Depth to Water (feet below ground surface)	Groundwater Elevation (feet above mean sea level)	Elevation Date	Sample Date	Filter Status	1,4-Dioxane -ug/L	N-Nitrosodimethylamine -ng/L	Acetone -ug/L	Bromodichloromethane -ug/L	2-Butanone (MEK) -ug/L	Bromobenzene -ug/L	Bromomethane -ug/L	Bromoform -ug/L	sec-Butylbenzene -ug/L	tert-Butylbenzene -ug/L
MW-54	37.34	2116.095	06/01/06	07/07/06	Unfiltered	31		9.1 BJakq	<0.27	<4.2	<0.47	<2.9	<0.62	<0.21	<0.17
MW-55	68.98	2094.55	10/29/92	08/26/92	Unfiltered										
MW-55				03/23/93	Unfiltered										
MW-55	34.32	2129.21	12/05/95	12/15/95	Unfiltered				<1			<5	<2		
MW-55	38.76	2124.77	04/19/96	04/25/96	Unfiltered				<1			<1	<1		
MW-55	43.90	2119.63	10/21/96	10/25/96	Unfiltered				<0.5			<0.5	<1		
MW-55	46.30	2117.23	04/14/97	04/22/97	Unfiltered				<0.5			<0.5	<1		
MW-55	49.92	2113.61	10/20/97	10/23/97	Unfiltered				<0.5			<0.5	<1		
MW-55	31.86	2131.67	04/21/98	05/01/98	Unfiltered				<0.5			<0.5	<0.5		
MW-55	34.38	2129.15	10/13/98	10/21/98	Unfiltered				<0.5			<0.5	<0.5		
MW-55	40.05	2123.48	04/08/99	04/12/99	Unfiltered				<0.5			<2	<2		
MW-55	45.49	2118.04	10/25/99	10/29/99	Unfiltered				<0.5			<2	<2		
MW-55	49.59	2113.94	05/04/00	05/09/00	Unfiltered				<2.5			<10	<10		
MW-55	53.37	2110.16	12/04/00	12/08/00	Unfiltered				<5			<5	<5		
MW-55	58.97	2104.56	10/31/01	11/08/01	Unfiltered				<5			<5	<5		
MW-55	65.92	2100.74	03/20/03	05/24/03	Unfiltered										
MW-55	69.32	2097.34	06/17/04	07/09/04	Unfiltered	61		<3.6	<0.33	<1.7	<0.26	<0.9	<0.87	<0.11	<0.23
MW-55	50.13	2116.533	06/01/06	07/11/06	Unfiltered	28		<6.1	<0.27	<4.2	<0.47	<2.9	<0.62	<0.21	<0.17
MW-56A	58.38	2082.06	10/29/92	08/24/92	Unfiltered										
MW-56A	58.38	2082.06	10/29/92	09/14/92	Unfiltered										
MW-56A				03/10/93	Unfiltered										
MW-56A	80.92	2059.52	04/11/94	04/12/94	Unfiltered										
MW-56A	36.50	2103.94	12/13/94	12/13/94	Unfiltered				<1			<5	<2		
MW-56A	20.06	2120.38	06/16/95	06/19/95	Unfiltered				<1			<5	<2		
MW-56A	27.96	2112.48	12/04/95	12/15/95	Unfiltered				<1			<5	<2		
MW-56A	31.57	2108.87	04/19/96	04/28/96	Unfiltered				<0.5			<0.5	<0.5		
MW-56A	22.16	2118.28	10/21/96	10/29/96	Unfiltered				<0.5			<0.5	<1		
MW-56A	37.60	2102.84	04/14/97	04/21/97	Unfiltered				<0.5			<0.5	<1		
MW-56A	40.80	2099.64	10/20/97	10/27/97	Unfiltered				<0.5			<0.5	<1		
MW-56A	26.78	2113.66	04/21/98	04/30/98	Unfiltered				<0.5			<0.5	<0.5		
MW-56A	27.54	2112.90	10/13/98	10/22/98	Unfiltered				<0.5			<0.5	<0.5		
MW-56A	32.04	2108.40	04/05/99	04/14/99	Unfiltered				<0.5			<2	<2		
MW-56A	36.82	2103.62	10/25/99	10/28/99	Unfiltered				<0.5			<2	<2		

Consolidation Data Summary Table - Groundwater
Beaumont Site 1

	Water Level Data					Volatile Organics										
Sample Location	Depth to Water (feet below ground surface)	Groundwater Elevation (feet above mean sea level)	Elevation Date	Sample Date	Filter Status	Benzene -ug/L	Chlorobromomethane -ug/L	Chlorodibromomethane -ug/L	Carbon disulfide -ug/L	2-Chloroethylvinylether -ug/L	Chlorobenzene -ug/L	2-Chlorotoluene -ug/L	4-Chlorotoluene -ug/L	Chloroethane -ug/L	Chloromethane -ug/L	Carbon tetrachloride -ug/L
MW-54	37.34	2116.095	06/01/06	07/07/06	Unfiltered	<0.26	<0.68	<0.45	<1.0		<0.36	<0.24	<0.30	<0.52	<1.8	<0.42
MW-55	68.98	2094.55	10/29/92	08/26/92	Unfiltered											
MW-55				03/23/93	Unfiltered											
MW-55	34.32	2129.21	12/05/95	12/15/95	Unfiltered			<1		<2	<2			<2	<2	<0.5
MW-55	38.76	2124.77	04/19/96	04/25/96	Unfiltered			<1			<1			<1	<1	<1
MW-55	43.90	2119.63	10/21/96	10/25/96	Unfiltered			<0.5		<1	<0.5			<1	<1	<0.5
MW-55	46.30	2117.23	04/14/97	04/22/97	Unfiltered			<0.5		<1	<0.5			<1	<1	<0.5
MW-55	49.92	2113.61	10/20/97	10/23/97	Unfiltered			<0.5		<1	<0.5			<1	<1	1.6
MW-55	31.86	2131.67	04/21/98	05/01/98	Unfiltered			<0.5		<0.5	<0.5			<0.5	<0.5	<0.5
MW-55	34.38	2129.15	10/13/98	10/21/98	Unfiltered			<0.5		<0.5	<0.5			<0.5	<0.5	<0.5
MW-55	40.05	2123.48	04/08/99	04/12/99	Unfiltered			<0.5		<5	<0.5			<2	<2	<0.5
MW-55	45.49	2118.04	10/25/99	10/29/99	Unfiltered			<0.5		<5	<0.5			<2	<2	<0.5
MW-55	49.59	2113.94	05/04/00	05/09/00	Unfiltered			<2.5		<2.5	<2.5			<10	<2	<2.5
MW-55	53.37	2110.16	12/04/00	12/08/00	Unfiltered			<5			<2.5			<5	<5	<2.5
MW-55	58.97	2104.56	10/31/01	11/08/01	Unfiltered			<5			<2.5			<5	<5	<2.5
MW-55	65.92	2100.74	03/20/03	05/24/03	Unfiltered											<0.5
MW-55	69.32	2097.34	06/17/04	07/09/04	Unfiltered	<0.29	<0.37	<0.29	<0.28		<0.19	<0.67	<0.16	<0.46	<0.43	<0.4
MW-55	50.13	2116.533	06/01/06	07/11/06	Unfiltered	<0.26	<0.68	<0.45	<1.0		<0.36	<0.24	<0.30	<0.52	<1.8	<0.42
MW-56A	58.38	2082.06	10/29/92	08/24/92	Unfiltered											
MW-56A	58.38	2082.06	10/29/92	09/14/92	Unfiltered											
MW-56A				03/10/93	Unfiltered											
MW-56A	80.92	2059.52	04/11/94	04/12/94	Unfiltered											
MW-56A	36.50	2103.94	12/13/94	12/13/94	Unfiltered			<1		<2	<2			<2	<2	<0.5
MW-56A	20.06	2120.38	06/16/95	06/19/95	Unfiltered			<1		<2 U	<2			<2	<2	<0.5
MW-56A	27.96	2112.48	12/04/95	12/15/95	Unfiltered			<1		<2	<2			<2	<2	<0.5
MW-56A	31.57	2108.87	04/19/96	04/28/96	Unfiltered			<0.5			<0.5			<0.5	<0.5	<0.5
MW-56A	22.16	2118.28	10/21/96	10/29/96	Unfiltered			<0.5		<1	<0.5			<1	<1	<0.5
MW-56A	37.60	2102.84	04/14/97	04/21/97	Unfiltered			<0.5		<1	<0.5			<1	<1	<0.5
MW-56A	40.80	2099.64	10/20/97	10/27/97	Unfiltered			<0.5		<1	<0.5			<1	<1	<0.5
MW-56A	26.78	2113.66	04/21/98	04/30/98	Unfiltered			<0.5		<0.5	<0.5			<0.5	<0.5	<0.5
MW-56A	27.54	2112.90	10/13/98	10/22/98	Unfiltered			<0.5		<0.5	<0.5			<0.5	<0.5	<0.5
MW-56A	32.04	2108.40	04/05/99	04/14/99	Unfiltered			<0.5		<5	<0.5			<2	<2	<0.5
MW-56A	36.82	2103.62	10/25/99	10/28/99	Unfiltered			<0.5		<5	<0.5			<2	<2	<0.5

Consolidation Data Summary Table - Groundwater
Beaumont Site 1

	Water Level Data					Volatile Organics										
Sample Location	Depth to Water (feet below ground surface)	Groundwater Elevation (feet above mean sea level)	Elevation Date	Sample Date	Filter Status	Chloroform -ug/L	1,2-Dibromo-3-chloropropane -ug/L	Dibromomethane -ug/L	1,1-Dichloroethane -ug/L	1,2-Dichloroethane -ug/L	1,2-Dichlorobenzene -ug/L	1,3-Dichlorobenzene -ug/L	1,4-Dichlorobenzene -ug/L	1,1-Dichloroethene -ug/L	cis-1,2-Dichloroethene -ug/L	trans-1,2-Dichloroethene -ug/L
MW-54	37.34	2116.095	06/01/06	07/07/06	Unfiltered	0.26 BJkq			<200 E	150 E	<1	<1	<1	1400 E	20 E	<1.9 E
MW-55	68.98	2094.55	10/29/92	08/26/92	Unfiltered				43 E	29 E	<1 E	<1 E	<1 E	93 E	<12 E	5 E
MW-55				03/23/93	Unfiltered				22 E	17 E	<1	<1	<1	930 E	6.1 E	<1 E
MW-55	34.32	2129.21	12/05/95	12/15/95	Unfiltered	<1			<250 E	160 E	<1	<1	<1	2900 E	<250 E	6.7 E
MW-55	38.76	2124.77	04/19/96	04/25/96	Unfiltered	<1			3.4 E	1.9 E	<3 E	<2 E	<2 E	300 E	<1 E	<1 E
MW-55	43.90	2119.63	10/21/96	10/25/96	Unfiltered	3.1			<1.3 E	<0.5 E	<3 E	<2 E	<2 E	200 E	<1 E	<1 E
MW-55	46.30	2117.23	04/14/97	04/22/97	Unfiltered	<0.5			<1.1 E	<0.5 E	<3 E	<2 E	<2 E	110	<1 E	<1 E
MW-55	49.92	2113.61	10/20/97	10/23/97	Unfiltered	2.5	<5.0	<1.0	<1.0	<0.50	<1.0	<1.0	<1.0	<1.0	<1.0	<1.0
MW-55	31.86	2131.67	04/21/98	05/01/98	Unfiltered	<0.5	<12	<2.1	16	24	<1.2	<1.9	<1.5	390	<1.7	<1.5
MW-55	34.38	2129.15	10/13/98	10/21/98	Unfiltered	<0.5	<12	<2.1	13	23	<1.2	<1.9	<1.5	250	2.3 Jq	<1.5
MW-55	40.05	2123.48	04/08/99	04/12/99	Unfiltered	<0.5			7.5	7.8	<5	<5	<5	<5	<5	
MW-55	45.49	2118.04	10/25/99	10/29/99	Unfiltered	2.6			310	620	<20	<20	<20	15000	160	
MW-55	49.59	2113.94	05/04/00	05/09/00	Unfiltered	<2.5			26	44	<10	<10	<10	<1000	<10	<10
MW-55	53.37	2110.16	12/04/00	12/08/00	Unfiltered	<2.5			300	270	<20	<20	<20	8900	71	
MW-55	58.97	2104.56	10/31/01	11/08/01	Unfiltered	<5			6.1	<5	<5	<5	<5	460	<5	
MW-55	65.92	2100.74	03/20/03	05/24/03	Unfiltered	<1			<1 E	0.63 E	<30	<20	<20	<56	<1	<1
MW-55	69.32	2097.34	06/17/04	07/09/04	Unfiltered	<0.45			<50	<50	<50	<50	<50	1400	<50	
MW-55	50.13	2116.533	06/01/06	07/11/06	Unfiltered	0.74 BJkq			70	<50	<50	<50	<50	7600	<50	
MW-56A	58.38	2082.06	10/29/92	08/24/92	Unfiltered				<50	<50	<50	<50	<50	2900	<50	
MW-56A	58.38	2082.06	10/29/92	09/14/92	Unfiltered				110	110	<50	<50	<50	4000	<50	
MW-56A				03/10/93	Unfiltered				150	620	<250	<250	<250	19000	150	
MW-56A	80.92	2059.52	04/11/94	04/12/94	Unfiltered		<120	<21	120	170	<12	<19	<15	4200	<17	<15
MW-56A	36.50	2103.94	12/13/94	12/13/94	Unfiltered	<1	<120	<21	100	210	<12	<19	<15	5600	430	<15
MW-56A	20.06	2120.38	06/16/95	06/19/95	Unfiltered	<1	<120	<21	73	140	<12	<19	<15	3600	300	<15
MW-56A	27.96	2112.48	12/04/95	12/15/95	Unfiltered	<1			4.5 Je	5.4 Je				270	1.3 Je	<2
MW-56A	31.57	2108.87	04/19/96	04/28/96	Unfiltered	<0.5			2.7	<1	<1	<1	<1	94	<1	
MW-56A	22.16	2118.28	10/21/96	10/29/96	Unfiltered	<0.5			<1.6	<1	<1	<1	<1	70	<1	
MW-56A	37.60	2102.84	04/14/97	04/21/97	Unfiltered	<0.5			<2	<2	<2	<2	<2	110	<2	<2
MW-56A	40.80	2099.64	10/20/97	10/27/97	Unfiltered	<0.5			<1.9	<1	<1	<1	<1	<1	<1	
MW-56A	26.78	2113.66	04/21/98	04/30/98	Unfiltered	<0.5			4.6	<1.2	<1	<1	<1	86	<1	
MW-56A	27.54	2112.90	10/13/98	10/22/98	Unfiltered	<0.5			2.6	<1.4	<1	<1	<1	89	<1	
MW-56A	32.04	2108.40	04/05/99	04/14/99	Unfiltered	<0.5			2.2	2.2	<1	<1	<1	<1	<1	
MW-56A	36.82	2103.62	10/25/99	10/28/99	Unfiltered	<0.5			2.1	<2	<1	<1	<1	43	<1	

Consolidation Data Summary Table - Groundwater
Beaumont Site 1

	Water Level Data					Volatile Organics											
Sample Location	Depth to Water (feet below ground surface)	Groundwater Elevation (feet above mean sea level)	Elevation Date	Sample Date	Filter Status	1,2-Dichloroethene -ug/L	1,1-Dichloropropene -ug/L	cis-1,3-Dichloropropene -ug/L	trans-1,3-Dichloropropene -ug/L	1,2-Dichloropropane -ug/L	1,3-Dichloropropane -ug/L	2,2-Dichloropropane -ug/L	1,2-Dibromoethane -ug/L	Dichlorodifluoromethane -ug/L	Dichloromethane -ug/L	Ethylbenzene -ug/L	Hexachlorobutadiene -ug/L
MW-54	37.34	2116.095	06/01/06	07/07/06	Unfiltered			<0.5 E	<0.5 E	<1 E				<5 E	<2 E	<1	
MW-55	68.98	2094.55	10/29/92	08/26/92	Unfiltered			<0.5 E	<0.5 E	<1 E				<5 E	4.3 E	<1 E	
MW-55				03/23/93	Unfiltered			<0.5 E	<0.5 E	<1 E				<5 E	<2 E	<1	
MW-55	34.32	2129.21	12/05/95	12/15/95	Unfiltered			<0.5 E	<0.5 E	<1 E				<5 E	<2.2 E	<1	
MW-55	38.76	2124.77	04/19/96	04/25/96	Unfiltered			<0.5 E	<0.5 E	<1 E				<5 E	<2 E		
MW-55	43.90	2119.63	10/21/96	10/25/96	Unfiltered			<0.5 E	<0.5 E	<1 E				<5 E	<2 E		
MW-55	46.30	2117.23	04/14/97	04/22/97	Unfiltered			<0.5 E	<0.5 E	<1 E				<5 E	<2 E		
MW-55	49.92	2113.61	10/20/97	10/23/97	Unfiltered		<1.0	<0.50	<0.50	<1.0	<1.0	<1.0	<1.0	<1.0	<10	<1.0	
MW-55	31.86	2131.67	04/21/98	05/01/98	Unfiltered		<1.1	<2.3	<1.5	<1.4	<1.5	<2.0	<4.0	<1.3	<13	<0.87	
MW-55	34.38	2129.15	10/13/98	10/21/98	Unfiltered		<1.1	<2.3	<1.5	<1.4	<1.5	<2.0	<4.0	<1.3	41 BJakq	<0.87	
MW-55	40.05	2123.48	04/08/99	04/12/99	Unfiltered	<5		<5	<5	<5				<10	<20		
MW-55	45.49	2118.04	10/25/99	10/29/99	Unfiltered	<10		<10	<10	<10				<40	<40		
MW-55	49.59	2113.94	05/04/00	05/09/00	Unfiltered			<10	<10	<10					<40		
MW-55	53.37	2110.16	12/04/00	12/08/00	Unfiltered	<10		<10	<10	<10				<40	<40		
MW-55	58.97	2104.56	10/31/01	11/08/01	Unfiltered	<5		<5	<5	<5				<10	<20		
MW-55	65.92	2100.74	03/20/03	05/24/03	Unfiltered			<0.5	<0.5	<1				<5 E	<2		
MW-55	69.32	2097.34	06/17/04	07/09/04	Unfiltered	<50		<50	<50	<50				<100	<200		
MW-55	50.13	2116.533	06/01/06	07/11/06	Unfiltered	<50		<50	<50	<50				<100	<200		
MW-56A	58.38	2082.06	10/29/92	08/24/92	Unfiltered	<50		<50	<50	<50				<100	<200		
MW-56A	58.38	2082.06	10/29/92	09/14/92	Unfiltered	<50		<50	<50	<50				<100	<200		
MW-56A				03/10/93	Unfiltered	<125		<125	<125	<125				<500	<500		
MW-56A	80.92	2059.52	04/11/94	04/12/94	Unfiltered		<11	<23	<15	<14	<15	<20	<40	<13	<130	<8.7	
MW-56A	36.50	2103.94	12/13/94	12/13/94	Unfiltered		<11	<23	<15	<14	<15	<20	<40	<13	<130	<8.7	
MW-56A	20.06	2120.38	06/16/95	06/19/95	Unfiltered		<11	<23	<15	<14	<15	<20	<40	<13	<130	<8.7	
MW-56A	27.96	2112.48	12/04/95	12/15/95	Unfiltered			<2	<2	<2					<5	<2	
MW-56A	31.57	2108.87	04/19/96	04/28/96	Unfiltered	<1		<1	<1	<1				<2	<4		
MW-56A	22.16	2118.28	10/21/96	10/29/96	Unfiltered	<1		<1	<1	<1				<2	<4		
MW-56A	37.60	2102.84	04/14/97	04/21/97	Unfiltered			<2	<2	<2					<5		
MW-56A	40.80	2099.64	10/20/97	10/27/97	Unfiltered	<1		<1	<1	<1				<2	<4		
MW-56A	26.78	2113.66	04/21/98	04/30/98	Unfiltered	<1		<1	<1	<1				<2	<4		
MW-56A	27.54	2112.90	10/13/98	10/22/98	Unfiltered	<1		<1	<1	<1				<2	<4		
MW-56A	32.04	2108.40	04/05/99	04/14/99	Unfiltered	<1		<1	<1	<1				<2	<4		
MW-56A	36.82	2103.62	10/25/99	10/28/99	Unfiltered	<1		<1	<1	<1				<2	<4		

Consolidation Data Summary Table - Groundwater
Beaumont Site 1

	Water Level Data					Volatile Organics												
Sample Location	Depth to Water (feet below ground surface)	Groundwater Elevation (feet above mean sea level)	Elevation Date	Sample Date	Filter Status	2-Hexanone -ug/L	4-Isopropyltoluene -ug/L	Isopropylbenzene -ug/L	4-Methyl-2-pentanone -ug/L	Methyl tert-butyl ether -ug/L	Naphthalene -ug/L	N-Butylbenzene -ug/L	n-Propylbenzene -ug/L	Styrene -ug/L	Toluene -ug/L	1,1,1,2-Tetrachloroethane -ug/L	1,1,1-Trichloroethane -ug/L	1,1,2-Trichloroethane -ug/L
MW-54	37.34	2116.095	06/01/06	07/07/06	Unfiltered										<1		240 E	9.3 E
MW-55	68.98	2094.55	10/29/92	08/26/92	Unfiltered										<1 E		<110 E	9.2 E
MW-55				03/23/93	Unfiltered										<1		130 E	5.4 E
MW-55	34.32	2129.21	12/05/95	12/15/95	Unfiltered										<1		290 E	<125 E
MW-55	38.76	2124.77	04/19/96	04/25/96	Unfiltered												<19 E	<0.5 E
MW-55	43.90	2119.63	10/21/96	10/25/96	Unfiltered												4.5 E	<0.5 E
MW-55	46.30	2117.23	04/14/97	04/22/97	Unfiltered												8.5 E	<0.5 E
MW-55	49.92	2113.61	10/20/97	10/23/97	Unfiltered	<10	<1.0	<1.0	<10	<1.0	<10	<1.0	<1.0	<1.0	<1.0	<1.0	<1.0	<1.0
MW-55	31.86	2131.67	04/21/98	05/01/98	Unfiltered	<9.3	<1.0	<1.2	<12	<1.5	<4.8	<1.5	<1.5	<1.4	<1.7	<1.9	<1.6	<2.7
MW-55	34.38	2129.15	10/13/98	10/21/98	Unfiltered	<9.3	<1.0	<1.2	<12	<1.5	<4.8	<1.5	<1.5	<1.4	<1.7	<1.9	<1.6	<2.7
MW-55	40.05	2123.48	04/08/99	04/12/99	Unfiltered												<5	<5
MW-55	45.49	2118.04	10/25/99	10/29/99	Unfiltered												210	110
MW-55	49.59	2113.94	05/04/00	05/09/00	Unfiltered												36	<10
MW-55	53.37	2110.16	12/04/00	12/08/00	Unfiltered												150	10
MW-55	58.97	2104.56	10/31/01	11/08/01	Unfiltered												12	<5
MW-55	65.92	2100.74	03/20/03	05/24/03	Unfiltered												13	<0.5
MW-55	69.32	2097.34	06/17/04	07/09/04	Unfiltered												<50	<50
MW-55	50.13	2116.533	06/01/06	07/11/06	Unfiltered												69	<50
MW-56A	58.38	2082.06	10/29/92	08/24/92	Unfiltered												<50	<50
MW-56A	58.38	2082.06	10/29/92	09/14/92	Unfiltered												<50	<50
MW-56A				03/10/93	Unfiltered												<250	140
MW-56A	80.92	2059.52	04/11/94	04/12/94	Unfiltered	<93	<10	<12	<120	<15	<48	<15	<15	<14	<17	<19	<16	<27
MW-56A	36.50	2103.94	12/13/94	12/13/94	Unfiltered	<93	<10	<12	<120	<15	<48	<15	<15	<14	<17	<19	<16	38 Jq
MW-56A	20.06	2120.38	06/16/95	06/19/95	Unfiltered	<93	<10	<12	<120	<15	<48	<15	<15	<14	<17	<19	<16	<27
MW-56A	27.96	2112.48	12/04/95	12/15/95	Unfiltered	<50			<50	<2				<2	<2		0.66 Jeq	1.4 Je
MW-56A	31.57	2108.87	04/19/96	04/28/96	Unfiltered												2.6	<1
MW-56A	22.16	2118.28	10/21/96	10/29/96	Unfiltered												<1	<1
MW-56A	37.60	2102.84	04/14/97	04/21/97	Unfiltered												4.8	<2
MW-56A	40.80	2099.64	10/20/97	10/27/97	Unfiltered												<1.1	<1
MW-56A	26.78	2113.66	04/21/98	04/30/98	Unfiltered												<1	<1
MW-56A	27.54	2112.90	10/13/98	10/22/98	Unfiltered												2.7	<1
MW-56A	32.04	2108.40	04/05/99	04/14/99	Unfiltered												3.3	<1
MW-56A	36.82	2103.62	10/25/99	10/28/99	Unfiltered												2.9	<1

Consolidation Data Summary Table - Groundwater
Beaumont Site 1

	Water Level Data					Volatile Organics													
Sample Location	Depth to Water (feet below ground surface)	Groundwater Elevation (feet above mean sea level)	Elevation Date	Sample Date	Filter Status	1,2,3-Trichlorobenzene -ug/L	1,2,4-Trichlorobenzene -ug/L	Trichloroethene -ug/L	1,2,3-Trichloropropane -ug/L	Trichlorofluoromethane -ug/L	1,1,2-Trichlorotrifluoroethane -ug/L	1,2,4-Trimethylbenzene -ug/L	1,3,5-Trimethylbenzene -ug/L	1,1,2,2-Tetrachloroethane -ug/L	Tetrachloroethene -ug/L	Vinyl acetate -ug/L	Vinyl chloride -ug/L	m,p-Xylenes -ug/L	o-Xylene -ug/L
MW-54	37.34	2116.095	06/01/06	07/07/06	Unfiltered			770 E		<5 E				<1 E	4.6 E		<0.5 E	<1	<1
MW-55	68.98	2094.55	10/29/92	08/26/92	Unfiltered			110 E		<5 E				<1 E	2.8 E		<0.5 E	<1 E	<1 E
MW-55				03/23/93	Unfiltered			700 E		<5 E				<1 E	1.9 E		<0.5 E	<1	<1
MW-55	34.32	2129.21	12/05/95	12/15/95	Unfiltered			1300 E		<5 E				<1 E	13 E		0.81 E	<1	<1
MW-55	38.76	2124.77	04/19/96	04/25/96	Unfiltered			370 E		<5 E				<1 E	<0.52 E		<0.5 E		
MW-55	43.90	2119.63	10/21/96	10/25/96	Unfiltered			<52		<5 E				<1 E	<0.5 E		<0.5 E		
MW-55	46.30	2117.23	04/14/97	04/22/97	Unfiltered			130		<5 E				<1 E	<0.5 E		<0.5 E		
MW-55	49.92	2113.61	10/20/97	10/23/97	Unfiltered	<1.0	<1.0	<1.0	<1.0	<10	<1.0	<1.0	<1.0	<1.0	<1.0	<10	<0.50	<1.0	<1.0
MW-55	31.86	2131.67	04/21/98	05/01/98	Unfiltered	<2.0	<1.7	300	<11	<1.8	<2.7	<1.3	<0.94	<1.8	<1.5	<16	<1.7	<1.9	<1.0
MW-55	34.38	2129.15	10/13/98	10/21/98	Unfiltered	<2.0	<1.7	120	<11	<1.8	<2.7	<1.3	<0.94	<1.8	<1.5	<16	<1.7	<1.9	<1.0
MW-55	40.05	2123.48	04/08/99	04/12/99	Unfiltered			270		<10	<20			<5	<5		<5		
MW-55	45.49	2118.04	10/25/99	10/29/99	Unfiltered			6700		<40				<10	23		<10		
MW-55	49.59	2113.94	05/04/00	05/09/00	Unfiltered			310		<10	<10			<10	<10		<10		
MW-55	53.37	2110.16	12/04/00	12/08/00	Unfiltered			2800		<40				<10	11		<10		
MW-55	58.97	2104.56	10/31/01	11/08/01	Unfiltered			230		<10	<20			<5	<5		<5		
MW-55	65.92	2100.74	03/20/03	05/24/03	Unfiltered			<59		<5 E				<10	<5		<0.5		
MW-55	69.32	2097.34	06/17/04	07/09/04	Unfiltered			620		<100	<200			<50	<50		<50		
MW-55	50.13	2116.533	06/01/06	07/11/06	Unfiltered			2100		<100	<200			<50	<50		<50		
MW-56A	58.38	2082.06	10/29/92	08/24/92	Unfiltered			1200		<100	<200			<50	<50		<50		
MW-56A	58.38	2082.06	10/29/92	09/14/92	Unfiltered			1400		<100	<200			<50	<50		<50		
MW-56A				03/10/93	Unfiltered			6200		<500	1250			<125	<125		<125		
MW-56A	80.92	2059.52	04/11/94	04/12/94	Unfiltered	<20	<17	2900	<110	<18	<27	<13	<9.4	<18	<15	<160	<17	<19	<10
MW-56A	36.50	2103.94	12/13/94	12/13/94	Unfiltered	<20	<17	770	<110	<18	<27	<13	<9.4	<18	<15	<160	<17	<19	<10
MW-56A	20.06	2120.38	06/16/95	06/19/95	Unfiltered	<20	<17	590 Bk	<110	<18	<27	<13	<9.4	<18	<15	<160	<17	<19	<10
MW-56A	27.96	2112.48	12/04/95	12/15/95	Unfiltered			110						<2	<2		<2	<5	<2
MW-56A	31.57	2108.87	04/19/96	04/28/96	Unfiltered			85		<2	5			<1	<1		<1		
MW-56A	22.16	2118.28	10/21/96	10/29/96	Unfiltered			80		<2	<4			<1	<1		<1		
MW-56A	37.60	2102.84	04/14/97	04/21/97	Unfiltered			110		<2	<2			<2	<2		<2		
MW-56A	40.80	2099.64	10/20/97	10/27/97	Unfiltered			<100		<2	<4			<1	<1		<1		
MW-56A	26.78	2113.66	04/21/98	04/30/98	Unfiltered			77		<2	<4			<1	<1		<1		
MW-56A	27.54	2112.90	10/13/98	10/22/98	Unfiltered			<110		<2	<4			<1	<1		<1		
MW-56A	32.04	2108.40	04/05/99	04/14/99	Unfiltered			99		<2	<4			<1	<1		<1		
MW-56A	36.82	2103.62	10/25/99	10/28/99	Unfiltered			58		<2	<4			<1	<1		<1		

Consolidation Data Summary Table - Groundwater
Beaumont Site 1

	Water Level Data					Volatile Organics									
Sample Location	Depth to Water (feet below ground surface)	Groundwater Elevation (feet above mean sea level)	Elevation Date	Sample Date	Filter Status	1,4-Dioxane -ug/L	N-Nitrosodimethylamine -ng/L	Acetone -ug/L	Bromodichloromethane -ug/L	2-Butanone (MEK) -ug/L	Bromobenzene -ug/L	Bromomethane -ug/L	Bromoform -ug/L	sec-Butylbenzene -ug/L	tert-Butylbenzene -ug/L
MW-56A	43.61	2096.83	12/04/00	12/07/00	Unfiltered				<1			<1	<1		
MW-56A	48.39	2092.05	10/29/01	11/02/01	Unfiltered				<1			<1	<1		
MW-56A	51.22	2089.22	05/20/02	05/21/02	Unfiltered										
MW-56A	51.22	2089.22	05/20/02	05/22/02	Unfiltered	<0.047 UJe									
MW-56A	54.44	2088.65	07/11/03	07/24/03	Unfiltered	<1.1		<3.6	<0.33	<1.7	<0.26	<0.9	<0.87	<0.11	<0.23
MW-56A	57.85	2085.24	06/17/04	07/06/04	Unfiltered	<1.1		<3.6	<0.33	<1.7	<0.26	<0.9	<0.87	<0.11	<0.23
MW-56A	41.9	2101.186	05/31/06	07/06/06	Unfiltered	<0.40		<6.1	<0.27	<4.2	<0.47	<2.9	<0.62	<0.21	<0.17
MW-56B	45.39	2094.54	10/29/92	09/15/92	Unfiltered										
MW-56B				03/16/93	Unfiltered										
MW-56B	15.07	2124.86	04/11/94	04/14/94	Unfiltered										
MW-56B	21.34	2118.59	12/14/94	12/14/94	Unfiltered				<1			<5 E	<2		
MW-56B	3.00	2136.93	06/16/95	06/21/95	Unfiltered				<1			<5	<2		
MW-56B	38.66	2101.27	05/20/02	05/28/02	Unfiltered	11		<0.89	<0.029	<1.7	<0.029	<0.11	<0.068	<0.077	<0.078
MW-56B	42.58	2100.00	07/11/03	07/29/03	Unfiltered	7.2		<3.6	<0.33	<1.7	<0.26	<0.9	<0.87	<0.11	<0.23
MW-56B	45.78	2096.80	06/17/04	07/07/04	Unfiltered	7.0		<3.6	<0.33	<1.7	<0.26	<0.9	<0.87	<0.11	<0.23
MW-56B	26.94	2115.64	05/31/06	06/29/06	Unfiltered	9.3		<6.1	<0.27	<4.2	<0.47	<2.9	<0.62	<0.21	<0.17
MW-56C	45.82	2094.32	10/29/92	09/14/92	Unfiltered										
MW-56C				03/15/93	Unfiltered										
MW-56C	15.59	2124.55	04/11/94	04/18/94	Unfiltered										
MW-56C	21.80	2118.34	12/14/94	12/14/94	Unfiltered				<1			<5 E	<2		
MW-56C	4.04	2136.10	06/16/95	06/21/95	Unfiltered				<1			<5	<2		
MW-56C	12.72	2127.42	12/04/95	12/15/95	Unfiltered				<1			<5	<2		
MW-56C	16.76	2123.38	04/19/96	04/28/96	Unfiltered				<0.5			<0.5	<0.5		
MW-56C	21.10	2119.04	10/21/96	10/29/96	Unfiltered				<0.5			<0.5	<1		
MW-56C	23.64	2116.50	04/14/97	04/21/97	Unfiltered				<0.5			<0.5	<1		
MW-56C	26.96	2113.18	10/20/97	10/27/97	Unfiltered				<0.5			<0.5	<1		
MW-56C	12.50	2127.64	04/21/98	04/30/98	Unfiltered				<0.5			<0.5	<0.5		
MW-56C	12.00	2128.14	10/13/98	10/22/98	Unfiltered				<0.5			<0.5	<0.5		
MW-56C	19.03	2121.11	04/05/99	04/14/99	Unfiltered				<0.5			<2	<2		
MW-56C	22.78	2117.36	10/25/99	10/28/99	Unfiltered				<0.5			<2	<2		
MW-56C	30.31	2109.83	12/04/00	12/07/00	Unfiltered				<5			<5	<5		
MW-56C	35.65	2104.49	10/29/01	11/02/01	Unfiltered				<2			<2	<2		
MW-56C	38.96	2101.18	05/20/02	05/21/02	Unfiltered										

Consolidation Data Summary Table - Groundwater
Beaumont Site 1

	Water Level Data					Volatile Organics										
Sample Location	Depth to Water (feet below ground surface)	Groundwater Elevation (feet above mean sea level)	Elevation Date	Sample Date	Filter Status	Benzene -ug/L	Chlorobromomethane -ug/L	Chlorodibromomethane -ug/L	Carbon disulfide -ug/L	2-Chloroethylvinylether -ug/L	Chlorobenzene -ug/L	2-Chlorotoluene -ug/L	4-Chlorotoluene -ug/L	Chloroethane -ug/L	Chloromethane -ug/L	Carbon tetrachloride -ug/L
MW-56A	43.61	2096.83	12/04/00	12/07/00	Unfiltered			<1			<0.5			<1	<1	<0.5
MW-56A	48.39	2092.05	10/29/01	11/02/01	Unfiltered			<1			<0.5			<1	<1	<0.5
MW-56A	51.22	2089.22	05/20/02	05/21/02	Unfiltered											<0.5
MW-56A	51.22	2089.22	05/20/02	05/22/02	Unfiltered											
MW-56A	54.44	2088.65	07/11/03	07/24/03	Unfiltered	<0.29	<0.37	<0.29	<0.28		<0.19	<0.67	<0.16	<0.46	<0.43	<0.4
MW-56A	57.85	2085.24	06/17/04	07/06/04	Unfiltered	<0.29	<0.37	<0.29	<0.28		<0.19	<0.67	<0.16	<0.46	<0.43	<0.4
MW-56A	41.9	2101.186	05/31/06	07/06/06	Unfiltered	<0.26	<0.68	<0.45	<1.0		<0.36	<0.24	<0.30	<0.52	<1.8	<0.42
MW-56B	45.39	2094.54	10/29/92	09/15/92	Unfiltered											
MW-56B				03/16/93	Unfiltered											
MW-56B	15.07	2124.86	04/11/94	04/14/94	Unfiltered											
MW-56B	21.34	2118.59	12/14/94	12/14/94	Unfiltered			<1		<2	<2 E			<2 E	<2 E	<0.5 E
MW-56B	3.00	2136.93	06/16/95	06/21/95	Unfiltered			<1		<2 U	<2			<2	<2	<0.5
MW-56B	38.66	2101.27	05/20/02	05/28/02	Unfiltered	<0.016	<0.072	<0.032	<0.3		<0.017	<0.087	<0.087	<0.016	<0.11	<0.047
MW-56B	42.58	2100.00	07/11/03	07/29/03	Unfiltered	<0.29	<0.37	<0.29	<0.28		<0.19	<0.67	<0.16	<0.46	<0.43	<0.4
MW-56B	45.78	2096.80	06/17/04	07/07/04	Unfiltered	<0.29	<0.37	<0.29	<0.28		<0.19	<0.67	<0.16	<0.46	<0.43	<0.4
MW-56B	26.94	2115.64	05/31/06	06/29/06	Unfiltered	<0.26	<0.68	<0.45	<1.0		<0.36	<0.24	<0.30	<0.52	<1.8	<0.42
MW-56C	45.82	2094.32	10/29/92	09/14/92	Unfiltered											
MW-56C				03/15/93	Unfiltered											
MW-56C	15.59	2124.55	04/11/94	04/18/94	Unfiltered											
MW-56C	21.80	2118.34	12/14/94	12/14/94	Unfiltered			<1		<2	<2 E			<2 E	<2 E	0.98 E
MW-56C	4.04	2136.10	06/16/95	06/21/95	Unfiltered			<1		<2 U	<2			<2	<2	0.63
MW-56C	12.72	2127.42	12/04/95	12/15/95	Unfiltered			<1		<2	<2			<2	<2	<0.5
MW-56C	16.76	2123.38	04/19/96	04/28/96	Unfiltered			<0.5			<0.5			<0.5	<0.5	<0.5
MW-56C	21.10	2119.04	10/21/96	10/29/96	Unfiltered			<0.5		<1	<0.5			<1	<1	<0.5
MW-56C	23.64	2116.50	04/14/97	04/21/97	Unfiltered			<0.5		<1	<0.5			<1	<1	<0.5
MW-56C	26.96	2113.18	10/20/97	10/27/97	Unfiltered			<0.5		<1	<0.5			<1	<1	<0.5
MW-56C	12.50	2127.64	04/21/98	04/30/98	Unfiltered			<0.5		<0.5	<0.5			<0.5	<0.5	<0.5
MW-56C	12.00	2128.14	10/13/98	10/22/98	Unfiltered			<0.5		<0.5	<0.5			<0.5	<0.5	<0.5
MW-56C	19.03	2121.11	04/05/99	04/14/99	Unfiltered			<0.5		<5	<0.5			<2	<2	<0.5
MW-56C	22.78	2117.36	10/25/99	10/28/99	Unfiltered			<0.5		<5	<0.5			<2	<2	<0.5
MW-56C	30.31	2109.83	12/04/00	12/07/00	Unfiltered			<5			<2.5			<5	<5	<2.5
MW-56C	35.65	2104.49	10/29/01	11/02/01	Unfiltered			<2			<1			<2	<2	<1
MW-56C	38.96	2101.18	05/20/02	05/21/02	Unfiltered											<0.5

Consolidation Data Summary Table - Groundwater
Beaumont Site 1

	Water Level Data					Volatile Organics										
Sample Location	Depth to Water (feet below ground surface)	Groundwater Elevation (feet above mean sea level)	Elevation Date	Sample Date	Filter Status	Chloroform -ug/L	1,2-Dibromo-3-chloropropane -ug/L	Dibromomethane -ug/L	1,1-Dichloroethane -ug/L	1,2-Dichloroethane -ug/L	1,2-Dichlorobenzene -ug/L	1,3-Dichlorobenzene -ug/L	1,4-Dichlorobenzene -ug/L	1,1-Dichloroethene -ug/L	cis-1,2-Dichloroethene -ug/L	trans-1,2-Dichloroethene -ug/L
MW-56A	43.61	2096.83	12/04/00	12/07/00	Unfiltered	<0.5			<1	<0.5	<1	<2	<3	<2	<1	<1
MW-56A	48.39	2092.05	10/29/01	11/02/01	Unfiltered	<1			6.3	7.8	<5	<5	<5	660	2.5	
MW-56A	51.22	2089.22	05/20/02	05/21/02	Unfiltered	<1			2.9	<2.5	<5	<5	<5	89	<2.5	
MW-56A	51.22	2089.22	05/20/02	05/22/02	Unfiltered				4.6	<2.5	<5	<5	<5	70	<2.5	
MW-56A	54.44	2088.65	07/11/03	07/24/03	Unfiltered	<0.45			3.8	<4	<5	<5	<5	270	<2.5	
MW-56A	57.85	2085.24	06/17/04	07/06/04	Unfiltered	<0.45			2.6	<2.5	<5	<5	<5	150	<2.5	
MW-56A	41.9	2101.186	05/31/06	07/06/06	Unfiltered	<0.22	<25	<4.2	170	400	<2.4	<3.8	<3.0	9700	690	3.4 Jq
MW-56B	45.39	2094.54	10/29/92	09/15/92	Unfiltered		<25	<4.2	42	45	<2.4	<3.8	<3.0	1800	14	<2.9
MW-56B				03/16/93	Unfiltered				330	230	<100	<100	<100	14000	<100	
MW-56B	15.07	2124.86	04/11/94	04/14/94	Unfiltered				<25	32	<50	<50	<50	1100	<25	
MW-56B	21.34	2118.59	12/14/94	12/14/94	Unfiltered	<1			350	730	<125	<125	<125	18000	180	
MW-56B	3.00	2136.93	06/16/95	06/21/95	Unfiltered	<1			420	1000	<125	<125	<125	23000	210	
MW-56B	38.66	2101.27	05/20/02	05/28/02	Unfiltered	0.9 Jq			340	270	<125	<125	<125	250	<125	
MW-56B	42.58	2100.00	07/11/03	07/29/03	Unfiltered	<0.45	<250	<42	260	140	<24	<38	<30	10000	<35	<29
MW-56B	45.78	2096.80	06/17/04	07/07/04	Unfiltered	<0.45			<3	<3	<3	<3	<3	220	<3	<3
MW-56B	26.94	2115.64	05/31/06	06/29/06	Unfiltered	0.57 BJkq			<30	73	<30	<30	<30	2200	<30	<30
MW-56C	45.82	2094.32	10/29/92	09/14/92	Unfiltered				<30	<30	<30	<30	<30	1600	<30	<30
MW-56C				03/15/93	Unfiltered				15	34	<10	<10	<10	1300	6	
MW-56C	15.59	2124.55	04/11/94	04/18/94	Unfiltered				46	22	<10	<10	<10	4700	14	
MW-56C	21.80	2118.34	12/14/94	12/14/94	Unfiltered	<1.5 E			13	26	<5	<5	<5	690	<5	<5
MW-56C	4.04	2136.10	06/16/95	06/21/95	Unfiltered	<1			22	34	<10	<10	<10	1100	5.6	
MW-56C	12.72	2127.42	12/04/95	12/15/95	Unfiltered	<1			3.8	4.8	<2.5	<2.5	<2.5	340	<2.5	
MW-56C	16.76	2123.38	04/19/96	04/28/96	Unfiltered	0.61			3.2	<2.5	<2.5	<2.5	<2.5	140	<2.5	
MW-56C	21.10	2119.04	10/21/96	10/29/96	Unfiltered	<0.5			48	97	<10	<10	<10	1900	24	
MW-56C	23.64	2116.50	04/14/97	04/21/97	Unfiltered	0.7			<2.5	<2.5	<2.5	<2.5	<2.5	120	<2.5	
MW-56C	26.96	2113.18	10/20/97	10/27/97	Unfiltered	0.7			2.8	<2.5	<2.5	<2.5	<2.5	130	<2.5	
MW-56C	12.50	2127.64	04/21/98	04/30/98	Unfiltered	4.4			7.4	<2.5	<2.5	<2.5	<2.5	130	<2.5	
MW-56C	12.00	2128.14	10/13/98	10/22/98	Unfiltered	2.5			3.6	<2.5	<2.5	<2.5	<2.5	140	<2.5	
MW-56C	19.03	2121.11	04/05/99	04/14/99	Unfiltered	1.2			3.2	3.5	<2.5	<2.5	<2.5	270	<2.5	
MW-56C	22.78	2117.36	10/25/99	10/28/99	Unfiltered	1.9			<2.5	<2.5	<2.5	<2.5	<2.5	140	<2.5	
MW-56C	30.31	2109.83	12/04/00	12/07/00	Unfiltered	<2.5			<2.5	<2.5	<2.5	<2.5	<2.5	120	<2.5	
MW-56C	35.65	2104.49	10/29/01	11/02/01	Unfiltered	<2			<2.5	<2.5	<2.5	<2.5	<2.5	130	<2.5	
MW-56C	38.96	2101.18	05/20/02	05/21/02	Unfiltered	1.4			16	25	<2.5	<2.5	<2.5	330	<2.5	

Consolidation Data Summary Table - Groundwater
Beaumont Site 1

	Water Level Data					Volatile Organics											
Sample Location	Depth to Water (feet below ground surface)	Groundwater Elevation (feet above mean sea level)	Elevation Date	Sample Date	Filter Status	1,2-Dichloroethene -ug/L	1,1-Dichloropropene -ug/L	cis-1,3-Dichloropropene -ug/L	trans-1,3-Dichloropropene -ug/L	1,2-Dichloropropane -ug/L	1,3-Dichloropropane -ug/L	2,2-Dichloropropane -ug/L	1,2-Dibromoethane -ug/L	Dichlorodifluoromethane -ug/L	Dichloromethane -ug/L	Ethylbenzene -ug/L	Hexachlorobutadiene -ug/L
MW-56A	43.61	2096.83	12/04/00	12/07/00	Unfiltered			<0.5	<0.5	<1				<2	<1		
MW-56A	48.39	2092.05	10/29/01	11/02/01	Unfiltered	<2.5		<2.5	<2.5	<2.5				<10	<10		
MW-56A	51.22	2089.22	05/20/02	05/21/02	Unfiltered	<2.5		<2.5	<2.5	<2.5				<10	<10		
MW-56A	51.22	2089.22	05/20/02	05/22/02	Unfiltered	>2.5		<2.5	<2.5	<2.5				<10	<10		
MW-56A	54.44	2088.65	07/11/03	07/24/03	Unfiltered	<2.5		<2.5	<2.5	<2.5				<2	<10		
MW-56A	57.85	2085.24	06/17/04	07/06/04	Unfiltered	<2.5		<2.5	<2.5	<2.5				<10	<10		
MW-56A	41.9	2101.186	05/31/06	07/06/06	Unfiltered		<2.1	<4.5	<3.1	<2.8	<3.0	<4.0	<8.1	<2.7	<26	<1.7	
MW-56B	45.39	2094.54	10/29/92	09/15/92	Unfiltered		<2.1	<4.5	<3.1	<2.8	<3.0	<4.0	<8.1	<2.7	<26	<1.7	
MW-56B				03/16/93	Unfiltered	<100		<100	<100	<100				<200	<400		
MW-56B	15.07	2124.86	04/11/94	04/14/94	Unfiltered	<25		<25	<25	<25				<100	<100		
MW-56B	21.34	2118.59	12/14/94	12/14/94	Unfiltered	<125		<125	<125	<125				<250	<500		
MW-56B	3.00	2136.93	06/16/95	06/21/95	Unfiltered	<125		<125	<125	<125				<250	<500		
MW-56B	38.66	2101.27	05/20/02	05/28/02	Unfiltered	<125		<125	<125	<125				<200	<500		
MW-56B	42.58	2100.00	07/11/03	07/29/03	Unfiltered		<21	<45	<31	<28	<30	<40	<81	<27	<260	<17	
MW-56B	45.78	2096.80	06/17/04	07/07/04	Unfiltered			<3	<3	<3					<10		
MW-56B	26.94	2115.64	05/31/06	06/29/06	Unfiltered			<30	<30	<30					<100		
MW-56C	45.82	2094.32	10/29/92	09/14/92	Unfiltered			<30	<30	<30					<100		
MW-56C				03/15/93	Unfiltered	<5		<5	<5	<5				<20	<20		
MW-56C	15.59	2124.55	04/11/94	04/18/94	Unfiltered	<5		<5	<5	<5				<20	<20		
MW-56C	21.80	2118.34	12/14/94	12/14/94	Unfiltered			<5	<5	<5					<20		
MW-56C	4.04	2136.10	06/16/95	06/21/95	Unfiltered	<5		<5	<5	<5				<20	<20		
MW-56C	12.72	2127.42	12/04/95	12/15/95	Unfiltered	<2.5		<2.5	<2.5	<2.5				<5	<10		
MW-56C	16.76	2123.38	04/19/96	04/28/96	Unfiltered	<2.5		<2.5	<2.5	<2.5				<5	<10		
MW-56C	21.10	2119.04	10/21/96	10/29/96	Unfiltered	<5		<5	<5	<5				<20	<20		
MW-56C	23.64	2116.50	04/14/97	04/21/97	Unfiltered	<2.5		<2.5	<2.5	<2.5				<5	<10		
MW-56C	26.96	2113.18	10/20/97	10/27/97	Unfiltered	<2.5		<2.5	<2.5	<2.5				<5	<10		
MW-56C	12.50	2127.64	04/21/98	04/30/98	Unfiltered	<2.5		<2.5	<2.5	<2.5				<5	<10		
MW-56C	12.00	2128.14	10/13/98	10/22/98	Unfiltered	<2.5		<2.5	<2.5	<2.5				<5	<10		
MW-56C	19.03	2121.11	04/05/99	04/14/99	Unfiltered	<2.5		<2.5	<2.5	<2.5				<5	<10		
MW-56C	22.78	2117.36	10/25/99	10/28/99	Unfiltered	<2.5		<2.5	<2.5	<2.5				<5	<10		
MW-56C	30.31	2109.83	12/04/00	12/07/00	Unfiltered	<2.5		<2.5	<2.5	<2.5				<5	<10		
MW-56C	35.65	2104.49	10/29/01	11/02/01	Unfiltered	<2.5		<2.5	<2.5	<2.5				<5	<10		
MW-56C	38.96	2101.18	05/20/02	05/21/02	Unfiltered	<2.5		<2.5	<2.5	<2.5				<5	<10		

Consolidation Data Summary Table - Groundwater
Beaumont Site 1

	Water Level Data					Volatile Organics												
Sample Location	Depth to Water (feet below ground surface)	Groundwater Elevation (feet above mean sea level)	Elevation Date	Sample Date	Filter Status	2-Hexanone -ug/L	4-Isopropyltoluene -ug/L	Isopropylbenzene -ug/L	4-Methyl-2-pentanone -ug/L	Methyl tert-butyl ether -ug/L	Naphthalene -ug/L	N-Butylbenzene -ug/L	n-Propylbenzene -ug/L	Styrene -ug/L	Toluene -ug/L	1,1,1,2-Tetrachloroethane -ug/L	1,1,1-Trichloroethane -ug/L	1,1,2-Trichloroethane -ug/L
MW-56A	43.61	2096.83	12/04/00	12/07/00	Unfiltered												<1	<0.5
MW-56A	48.39	2092.05	10/29/01	11/02/01	Unfiltered												8	<2.5
MW-56A	51.22	2089.22	05/20/02	05/21/02	Unfiltered												<5	<2.5
MW-56A	51.22	2089.22	05/20/02	05/22/02	Unfiltered												<5	<2.5
MW-56A	54.44	2088.65	07/11/03	07/24/03	Unfiltered												9	<2.5
MW-56A	57.85	2085.24	06/17/04	07/06/04	Unfiltered												6	<2.5
MW-56A	41.9	2101.186	05/31/06	07/06/06	Unfiltered	<19	<2.1	<2.4	<24	<2.9	<9.5	<2.9	<3.0	<2.9	<3.5	<3.7	20	91
MW-56B	45.39	2094.54	10/29/92	09/15/92	Unfiltered	<19	<2.1	<2.4	<24	3.7 Jq	<9.5	<2.9	<3.0	<2.9	<3.5	<3.7	4.5 Jq	8.4 Jq
MW-56B				03/16/93	Unfiltered												150	<100
MW-56B	15.07	2124.86	04/11/94	04/14/94	Unfiltered												<50	<25
MW-56B	21.34	2118.59	12/14/94	12/14/94	Unfiltered												180	150
MW-56B	3.00	2136.93	06/16/95	06/21/95	Unfiltered												170	210
MW-56B	38.66	2101.27	05/20/02	05/28/02	Unfiltered												<125	<125
MW-56B	42.58	2100.00	07/11/03	07/29/03	Unfiltered	<190	<21	<24	<240	<29	<95	<29	<30	<29	<35	<37	<32	<54
MW-56B	45.78	2096.80	06/17/04	07/07/04	Unfiltered												9.5	<3
MW-56B	26.94	2115.64	05/31/06	06/29/06	Unfiltered												95	<30
MW-56C	45.82	2094.32	10/29/92	09/14/92	Unfiltered												41	<30
MW-56C				03/15/93	Unfiltered												33	8.1
MW-56C	15.59	2124.55	04/11/94	04/18/94	Unfiltered												59	15
MW-56C	21.80	2118.34	12/14/94	12/14/94	Unfiltered												28	<5
MW-56C	4.04	2136.10	06/16/95	06/21/95	Unfiltered												27	10
MW-56C	12.72	2127.42	12/04/95	12/15/95	Unfiltered												6.4	<2.5
MW-56C	16.76	2123.38	04/19/96	04/28/96	Unfiltered												5.3	<2.5
MW-56C	21.10	2119.04	10/21/96	10/29/96	Unfiltered												52	10
MW-56C	23.64	2116.50	04/14/97	04/21/97	Unfiltered												<2.5	<2.5
MW-56C	26.96	2113.18	10/20/97	10/27/97	Unfiltered												<2.5	<2.5
MW-56C	12.50	2127.64	04/21/98	04/30/98	Unfiltered												<2.5	<2.5
MW-56C	12.00	2128.14	10/13/98	10/22/98	Unfiltered												5.2	<2.5
MW-56C	19.03	2121.11	04/05/99	04/14/99	Unfiltered												7.2	<2.5
MW-56C	22.78	2117.36	10/25/99	10/28/99	Unfiltered												3.4	<2.5
MW-56C	30.31	2109.83	12/04/00	12/07/00	Unfiltered												<5	<2.5
MW-56C	35.65	2104.49	10/29/01	11/02/01	Unfiltered												<5	<2.5
MW-56C	38.96	2101.18	05/20/02	05/21/02	Unfiltered												4.7	2.7

Consolidation Data Summary Table - Groundwater
Beaumont Site 1

	Water Level Data					Volatile Organics													
Sample Location	Depth to Water (feet below ground surface)	Groundwater Elevation (feet above mean sea level)	Elevation Date	Sample Date	Filter Status	1,2,3-Trichlorobenzene -ug/L	1,2,4-Trichlorobenzene -ug/L	Trichloroethene -ug/L	1,2,3-Trichloropropane -ug/L	Trichlorofluoromethane -ug/L	1,1,2-Trichlorotrifluoroethane -ug/L	1,2,4-Trimethylbenzene -ug/L	1,3,5-Trimethylbenzene -ug/L	1,1,2,2-Tetrachloroethane -ug/L	Tetrachloroethene -ug/L	Vinyl acetate -ug/L	Vinyl chloride -ug/L	m,p-Xylenes -ug/L	o-Xylene -ug/L
MW-56A	43.61	2096.83	12/04/00	12/07/00	Unfiltered			<1		<5				<2	<1		<5		
MW-56A	48.39	2092.05	10/29/01	11/02/01	Unfiltered			340		<10				<2.5	<2.5		<2.5		
MW-56A	51.22	2089.22	05/20/02	05/21/02	Unfiltered			140		<10	<25			<2.5	<2.5		<2.5		
MW-56A	51.22	2089.22	05/20/02	05/22/02	Unfiltered			64		<10	<25			<2.5	<2.5		<2.5		
MW-56A	54.44	2088.65	07/11/03	07/24/03	Unfiltered			190		<10	<25			<2.5	<2.5		<0.5		
MW-56A	57.85	2085.24	06/17/04	07/06/04	Unfiltered			120		<10	<25			<2.5	<2.5		<2.5		
MW-56A	41.9	2101.186	05/31/06	07/06/06	Unfiltered	<3.9	<3.5	2100	<23	<3.6	<5.4	<2.6	<1.9	<3.7	6.5 Jq	<32	9.7	<3.8	<2.1
MW-56B	45.39	2094.54	10/29/92	09/15/92	Unfiltered	<3.9	<3.5	740	<23	<3.6	<5.4	<2.6	<1.9	<3.7	<2.9	<32	<3.3	<3.8	<2.1
MW-56B				03/16/93	Unfiltered			3000		<200	<400			<100	<100		<100		
MW-56B	15.07	2124.86	04/11/94	04/14/94	Unfiltered			300		<100	<250			<25	<25		<25		
MW-56B	21.34	2118.59	12/14/94	12/14/94	Unfiltered			5700		<250	<500			<125	<125		<125		
MW-56B	3.00	2136.93	06/16/95	06/21/95	Unfiltered			6900		<250	<500			<125	<125		<125		
MW-56B	38.66	2101.27	05/20/02	05/28/02	Unfiltered			3500		<250	<500			<125	<125		250		
MW-56B	42.58	2100.00	07/11/03	07/29/03	Unfiltered	<39	<35	2400	<230	<36	<54	<26	<19	<37	<29	<320	<33	<38	<21
MW-56B	45.78	2096.80	06/17/04	07/07/04	Unfiltered			160		<3	<3			<3	<3		<3		
MW-56B	26.94	2115.64	05/31/06	06/29/06	Unfiltered			760		<30	<30			<30	<30		<30		
MW-56C	45.82	2094.32	10/29/92	09/14/92	Unfiltered			1000		<30	<30			<30	<30		<30		
MW-56C				03/15/93	Unfiltered			660		<20				<5	<5		<5		
MW-56C	15.59	2124.55	04/11/94	04/18/94	Unfiltered			1800		<20				<5	<5		<5		
MW-56C	21.80	2118.34	12/14/94	12/14/94	Unfiltered			360		<5	<5			<5	<5		<5		
MW-56C	4.04	2136.10	06/16/95	06/21/95	Unfiltered			410		<20				<5	<5		<5		
MW-56C	12.72	2127.42	12/04/95	12/15/95	Unfiltered			210		<5	<10			<2.5	<2.5		<2.5		
MW-56C	16.76	2123.38	04/19/96	04/28/96	Unfiltered			130		<5	<10			<2.5	<2.5		<2.5		
MW-56C	21.10	2119.04	10/21/96	10/29/96	Unfiltered			1700		<20				<5	5.7		<5		
MW-56C	23.64	2116.50	04/14/97	04/21/97	Unfiltered			100		<5	<10			<2.5	<2.5		<2.5		
MW-56C	26.96	2113.18	10/20/97	10/27/97	Unfiltered			130		<5	<10			<2.5	<2.5		<2.5		
MW-56C	12.50	2127.64	04/21/98	04/30/98	Unfiltered			80		<5	<10			<2.5	<2.5		<2.5		
MW-56C	12.00	2128.14	10/13/98	10/22/98	Unfiltered			130		<5	<10			<2.5	<2.5		<2.5		
MW-56C	19.03	2121.11	04/05/99	04/14/99	Unfiltered			150		<5	<10			<2.5	<2.5		<2.5		
MW-56C	22.78	2117.36	10/25/99	10/28/99	Unfiltered			100		<5	<10			<2.5	<2.5		<2.5		
MW-56C	30.31	2109.83	12/04/00	12/07/00	Unfiltered			96		<5	<10			<2.5	<2.5		<2.5		
MW-56C	35.65	2104.49	10/29/01	11/02/01	Unfiltered			90		<5	<10			<2.5	<2.5		<2.5		
MW-56C	38.96	2101.18	05/20/02	05/21/02	Unfiltered			290		<5	<10			<2.5	<2.5		<2.5		

Consolidation Data Summary Table - Groundwater
Beaumont Site 1

	Water Level Data					Volatile Organics									
Sample Location	Depth to Water (feet below ground surface)	Groundwater Elevation (feet above mean sea level)	Elevation Date	Sample Date	Filter Status	1,4-Dioxane -ug/L	N-Nitrosodimethylamine -ng/L	Acetone -ug/L	Bromodichloromethane -ug/L	2-Butanone (MEK) -ug/L	Bromobenzene -ug/L	Bromomethane -ug/L	Bromoform -ug/L	sec-Butylbenzene -ug/L	tert-Butylbenzene -ug/L
MW-56C	42.51	2100.26	07/11/03	07/30/03	Unfiltered	34		<3.6	<0.33	<1.7	<0.26	<0.9	<0.87	<0.11	<0.23
MW-56C	45.95	2096.82	06/17/04	07/08/04	Unfiltered	39		<3.6	<0.33	<1.7	<0.26	<0.9	<0.87	<0.11	<0.23
MW-56C	18.51	2124.26	06/01/05	06/28/05	Unfiltered	29		<6.1	<0.27	<4.2	<0.47	<2.9	<0.62	<0.21	<0.17
MW-56C	27.37	2115.398	05/31/06	07/07/06	Unfiltered	15		7.9 BJakq	<0.27	<4.2	<0.47	<2.9	<0.62	<0.21	<0.17
MW-56D	45.37	2094.48	10/29/92	09/14/92	Unfiltered										
MW-56D				03/16/93	Unfiltered										
MW-56D	15.02	2124.83	04/11/94	04/15/94	Unfiltered										
MW-56D	21.34	2118.51	12/14/94	12/14/94	Unfiltered				<1			<5 E	<2		
MW-56D	4.86	2134.99	06/16/95	06/21/95	Unfiltered				<1			<5	<2		
MW-56D	13.82	2126.03	12/04/95	12/15/95	Unfiltered				<1			<2	<2		
MW-56D	42.06	2100.42	07/11/03	07/29/03	Unfiltered	15		<3.6	<0.33	<1.7	<0.26	<0.9	<0.87	<0.11	<0.23
MW-56D	45.72	2096.76	06/17/04	07/08/04	Unfiltered	13		<3.6	<0.33	<1.7	<0.26	<0.9	<0.87	<0.11	<0.23
MW-56D	26.89	2115.593	05/31/06	07/11/06	Unfiltered	13		<6.1	<0.27	<4.2	<0.47	<2.9	<0.62	<0.21	<0.17
MW-57A	48.73	2094.61	10/29/92	09/18/92	Unfiltered										
MW-57A				03/16/93	Unfiltered										
MW-57A	24.55	2118.79	12/17/94	12/17/94	Unfiltered				<1			<5	<2		
MW-57A	6.54	2136.80	06/16/95	06/22/95	Unfiltered				<1			<5	<2		
MW-57A	19.84	2123.50	04/19/96	04/28/96	Unfiltered				<0.5			<0.5	<0.5		
MW-57A	24.39	2118.95	10/21/96	10/29/96	Unfiltered				<0.5			<0.5	<1		
MW-57A	26.54	2116.80	04/14/97	04/22/97	Unfiltered				<0.5			<0.5	<1		
MW-57A	29.82	2113.52	10/20/97	10/30/97	Unfiltered				<0.5			<0.5	<1		
MW-57A	13.30	2130.04	04/21/98	04/30/98	Unfiltered				<0.5			<0.5	<0.5		
MW-57A	14.78	2128.56	10/13/98	10/20/98	Unfiltered				<0.5			<0.5	<0.5		
MW-57A	20.95	2122.39	04/08/99	04/12/99	Unfiltered				<0.5			<2	<2		
MW-57A	25.62	2117.72	10/25/99	10/29/99	Unfiltered				<0.5			<2	<2		
MW-57A	29.72	2113.62	05/04/00	05/09/00	Unfiltered				<2.5			<10	<10		
MW-57A	33.27	2110.07	12/04/00	12/07/00	Unfiltered				<5			<5	<5		
MW-57A	38.65	2104.69	10/29/01	11/07/01	Unfiltered				<1			<1	<1		
MW-57A	41.94	2101.40	05/20/02	05/24/02	Unfiltered										
MW-57A	41.94	2101.40	05/20/02	05/29/02	Unfiltered	39									
MW-57A	49.08	2096.90	06/17/04	07/07/04	Unfiltered	37		<3.6	<0.33	<1.7	<0.26	<0.9	<0.87	<0.11	<0.23
MW-57A	30.18	2115.801	05/31/06	07/05/06	Unfiltered	24		<6.1	<0.27	<4.2	<0.47	<2.9	<0.62	<0.21	<0.17
MW-57B	48.90	2094.68	10/29/92	09/17/92	Unfiltered										

Consolidation Data Summary Table - Groundwater
Beaumont Site 1

	Water Level Data					Volatile Organics										
Sample Location	Depth to Water (feet below ground surface)	Groundwater Elevation (feet above mean sea level)	Elevation Date	Sample Date	Filter Status	Benzene -ug/L	Chlorobromomethane -ug/L	Chlorodibromomethane -ug/L	Carbon disulfide -ug/L	2-Chloroethylvinylether -ug/L	Chlorobenzene -ug/L	2-Chlorotoluene -ug/L	4-Chlorotoluene -ug/L	Chloroethane -ug/L	Chloromethane -ug/L	Carbon tetrachloride -ug/L
MW-56C	42.51	2100.26	07/11/03	07/30/03	Unfiltered	<0.29	<0.37	<0.29	<0.28		<0.19	<0.67	<0.16	<0.46	<0.43	<0.4
MW-56C	45.95	2096.82	06/17/04	07/08/04	Unfiltered	<0.29	<0.37	<0.29	<0.28		<0.19	<0.67	<0.16	<0.46	<0.43	<0.4
MW-56C	18.51	2124.26	06/01/05	06/28/05	Unfiltered	<0.26	<0.68	<0.45	<1.0		<0.36	<0.24	<0.30	<0.52	<1.8	<0.42
MW-56C	27.37	2115.398	05/31/06	07/07/06	Unfiltered	<0.26	<0.68	<0.45	<1.0		<0.36	<0.24	<0.30	<0.52	<1.8	<0.42
MW-56D	45.37	2094.48	10/29/92	09/14/92	Unfiltered											
MW-56D				03/16/93	Unfiltered											
MW-56D	15.02	2124.83	04/11/94	04/15/94	Unfiltered											
MW-56D	21.34	2118.51	12/14/94	12/14/94	Unfiltered			<1		<2	<2 E			<2 E	<2 E	0.83 E
MW-56D	4.86	2134.99	06/16/95	06/21/95	Unfiltered			<1		<2 U	<2			<2	<2	<0.52
MW-56D	13.82	2126.03	12/04/95	12/15/95	Unfiltered			<1		<2	<2			<1	<2	<0.5
MW-56D	42.06	2100.42	07/11/03	07/29/03	Unfiltered	<0.29	<0.37	<0.29	<0.28		<0.19	<0.67	<0.16	<0.46	<0.43	<0.4
MW-56D	45.72	2096.76	06/17/04	07/08/04	Unfiltered	<0.29	<0.37	<0.29	<0.28		<0.19	<0.67	<0.16	<0.46	<0.43	<0.4
MW-56D	26.89	2115.593	05/31/06	07/11/06	Unfiltered	<0.26	<0.68	<0.45	<1.0		<0.36	<0.24	<0.30	<0.52	<1.8	<0.42
MW-57A	48.73	2094.61	10/29/92	09/18/92	Unfiltered											
MW-57A				03/16/93	Unfiltered											
MW-57A	24.55	2118.79	12/17/94	12/17/94	Unfiltered			<1		<2	<2			<2	<2	0.62
MW-57A	6.54	2136.80	06/16/95	06/22/95	Unfiltered			<1		<2 U	<2			<2	<2	<0.5
MW-57A	19.84	2123.50	04/19/96	04/28/96	Unfiltered			<0.5			<0.5			<0.5	<0.5	<0.5
MW-57A	24.39	2118.95	10/21/96	10/29/96	Unfiltered			<0.5		<1	<0.5			<1	<1	<0.5
MW-57A	26.54	2116.80	04/14/97	04/22/97	Unfiltered			<0.5		<1	<0.5			<1	<1	<0.5
MW-57A	29.82	2113.52	10/20/97	10/30/97	Unfiltered			<0.5		<1	<0.5			<1	<1	<0.5
MW-57A	13.30	2130.04	04/21/98	04/30/98	Unfiltered			<0.5		<0.5	<0.5			<0.5	<0.5	<0.5
MW-57A	14.78	2128.56	10/13/98	10/20/98	Unfiltered			<0.5		<0.5	<0.5			<0.5	<0.5	<0.5
MW-57A	20.95	2122.39	04/08/99	04/12/99	Unfiltered			<0.5		<5	<0.5			<2	<2	<0.5
MW-57A	25.62	2117.72	10/25/99	10/29/99	Unfiltered			<0.5		<5	<0.5			<2	<2	<0.5
MW-57A	29.72	2113.62	05/04/00	05/09/00	Unfiltered			<2.5		<25	<2.5			<10	<10	<2.5
MW-57A	33.27	2110.07	12/04/00	12/07/00	Unfiltered			<5			<2.5			<5	<5	<2.5
MW-57A	38.65	2104.69	10/29/01	11/07/01	Unfiltered			<1			<0.5			<1	<1	<0.5
MW-57A	41.94	2101.40	05/20/02	05/24/02	Unfiltered											<0.5
MW-57A	41.94	2101.40	05/20/02	05/29/02	Unfiltered											
MW-57A	49.08	2096.90	06/17/04	07/07/04	Unfiltered	<0.29	<0.37	<0.29	<0.28		<0.19	<0.67	<0.16	<0.46	<0.43	<0.4
MW-57A	30.18	2115.801	05/31/06	07/05/06	Unfiltered	<0.26	<0.68	<0.45	<1.0		<0.36	<0.24	<0.30	<0.52	<1.8	<0.42
MW-57B	48.90	2094.68	10/29/92	09/17/92	Unfiltered											

Consolidation Data Summary Table - Groundwater
Beaumont Site 1

	Water Level Data					Volatile Organics										
Sample Location	Depth to Water (feet below ground surface)	Groundwater Elevation (feet above mean sea level)	Elevation Date	Sample Date	Filter Status	Chloroform -ug/L	1,2-Dibromo-3-chloropropane -ug/L	Dibromomethane -ug/L	1,1-Dichloroethane -ug/L	1,2-Dichloroethane -ug/L	1,2-Dichlorobenzene -ug/L	1,3-Dichlorobenzene -ug/L	1,4-Dichlorobenzene -ug/L	1,1-Dichloroethene -ug/L	cis-1,2-Dichloroethene -ug/L	trans-1,2-Dichloroethene -ug/L
MW-56C	42.51	2100.26	07/11/03	07/30/03	Unfiltered	1.3			9.6	17	<2.5	<2.5	<2.5	220	<2.5	
MW-56C	45.95	2096.82	06/17/04	07/08/04	Unfiltered	1.0			5.6	<2.5	<2.5	<2.5	<2.5	170	<2.5	
MW-56C	18.51	2124.26	06/01/05	06/28/05	Unfiltered	<0.22			3.8	<2.5	<2.5	<2.5	<2.5	120	<2.5	
MW-56C	27.37	2115.398	05/31/06	07/07/06	Unfiltered	0.49 BJkq	<50	<8.4	23	28	<4.7	<7.7	<6	1700	59	<5.8
MW-56D	45.37	2094.48	10/29/92	09/14/92	Unfiltered				220 Je	360				11000	940	4.9 Jeq
MW-56D				03/16/93	Unfiltered				<50	<50	<100	<100	<100	700	<50	
MW-56D	15.02	2124.83	04/11/94	04/15/94	Unfiltered				<50	68	<50	<50	<50	3400	<50	<50
MW-56D	21.34	2118.51	12/14/94	12/14/94	Unfiltered	2.3 E			54	110	<25	<25	<25	3800	<25	
MW-56D	4.86	2134.99	06/16/95	06/21/95	Unfiltered	<1			39	86	<25	<25	<25	2600	<25	
MW-56D	13.82	2126.03	12/04/95	12/15/95	Unfiltered	<1.5			<50	<50	<100	<100	<100	4400	<50	
MW-56D	42.06	2100.42	07/11/03	07/29/03	Unfiltered	1.3			69	68	<50	<50	<50	6800	<50	<50
MW-56D	45.72	2096.76	06/17/04	07/08/04	Unfiltered	1.4			140	87	<25	<25	<25	6100	31	
MW-56D	26.89	2115.593	05/31/06	07/11/06	Unfiltered	0.52 BJkq			73	140	<50	<50	<50	3900	<50	<50
MW-57A	48.73	2094.61	10/29/92	09/18/92	Unfiltered				100	120	<25	<25	<25	4500	38	
MW-57A				03/16/93	Unfiltered				96	130	<25	<25	<25	4400	40	
MW-57A	24.55	2118.79	12/17/94	12/17/94	Unfiltered	<1	<62	<11	96	39	<5.9	<9.6	<7.5	4300	18 Jq	<7.3
MW-57A	6.54	2136.80	06/16/95	06/22/95	Unfiltered	<1	<65	<12	100	210	<7.3	<6.8	<7.1	4800 Bk	320	<15
MW-57A	19.84	2123.50	04/19/96	04/28/96	Unfiltered	<0.5			<0.5	<0.5	<0.5	<0.5	<0.5	<0.5		<0.5
MW-57A	24.39	2118.95	10/21/96	10/29/96	Unfiltered	<0.5			0.7	137	<0.5	<0.5	<0.5	104		<0.5
MW-57A	26.54	2116.80	04/14/97	04/22/97	Unfiltered	<0.5			4.9	5	ND	ND	ND	190	1.5	
MW-57A	29.82	2113.52	10/20/97	10/30/97	Unfiltered	0.7			1.5	0.8	ND	ND	ND	80	<0.5	
MW-57A	13.30	2130.04	04/21/98	04/30/98	Unfiltered	4.7			ND	ND	ND	ND	ND	ND	ND	
MW-57A	14.78	2128.56	10/13/98	10/20/98	Unfiltered	<0.5			ND	ND	ND	ND	ND	ND	ND	
MW-57A	20.95	2122.39	04/08/99	04/12/99	Unfiltered	<0.5			ND	ND	ND	ND	ND	ND	ND	
MW-57A	25.62	2117.72	10/25/99	10/29/99	Unfiltered	<0.5			8.4	19	ND	ND	ND	120	1.5	
MW-57A	29.72	2113.62	05/04/00	05/09/00	Unfiltered	<2.5										
MW-57A	33.27	2110.07	12/04/00	12/07/00	Unfiltered	<2.5			<1	<0.5				3	<1	<1
MW-57A	38.65	2104.69	10/29/01	11/07/01	Unfiltered	<1										
MW-57A	41.94	2101.40	05/20/02	05/24/02	Unfiltered	1.1										
MW-57A	41.94	2101.40	05/20/02	05/29/02	Unfiltered				<1	<0.5				4.4	<1	<1
MW-57A	49.08	2096.90	06/17/04	07/07/04	Unfiltered	<0.45										
MW-57A	30.18	2115.801	05/31/06	07/05/06	Unfiltered	0.46 BJkq										
MW-57B	48.90	2094.68	10/29/92	09/17/92	Unfiltered				<1	<0.5				14	<1	<1

Consolidation Data Summary Table - Groundwater
Beaumont Site 1

	Water Level Data					Volatile Organics											
Sample Location	Depth to Water (feet below ground surface)	Groundwater Elevation (feet above mean sea level)	Elevation Date	Sample Date	Filter Status	1,2-Dichloroethene -ug/L	1,1-Dichloropropene -ug/L	cis-1,3-Dichloropropene -ug/L	trans-1,3-Dichloropropene -ug/L	1,2-Dichloropropane -ug/L	1,3-Dichloropropane -ug/L	2,2-Dichloropropane -ug/L	1,2-Dibromoethane -ug/L	Dichlorodifluoromethane -ug/L	Dichloromethane -ug/L	Ethylbenzene -ug/L	Hexachlorobutadiene -ug/L
MW-56C	42.51	2100.26	07/11/03	07/30/03	Unfiltered	<2.5		<2.5	<2.5	<2.5				<5	<10		
MW-56C	45.95	2096.82	06/17/04	07/08/04	Unfiltered	<2.5		<2.5	<2.5	<2.5				<5	<10		
MW-56C	18.51	2124.26	06/01/05	06/28/05	Unfiltered	<2.5		<2.5	<2.5	<2.5				<5	<10		
MW-56C	27.37	2115.398	05/31/06	07/07/06	Unfiltered		<4.3	<9	<6.1	<5.7	<6.1	<8	<16	<5.4	<53	<3.5	
MW-56D	45.37	2094.48	10/29/92	09/14/92	Unfiltered			<50	<50	<50					5.2 Jeq	<50	
MW-56D				03/16/93	Unfiltered	<50		<50	<50	<50				<200	<200		
MW-56D	15.02	2124.83	04/11/94	04/15/94	Unfiltered			<50	<50	<50					<200		
MW-56D	21.34	2118.51	12/14/94	12/14/94	Unfiltered	<25		<25	<25	<25				<50	<100		
MW-56D	4.86	2134.99	06/16/95	06/21/95	Unfiltered	<25		<25	<25	<25				<50	<100		
MW-56D	13.82	2126.03	12/04/95	12/15/95	Unfiltered	<50		<50	<50	<50				<200	<200		
MW-56D	42.06	2100.42	07/11/03	07/29/03	Unfiltered			<50	<50	<50					<200		
MW-56D	45.72	2096.76	06/17/04	07/08/04	Unfiltered	<25		<25	<25	<25				<50	<100		
MW-56D	26.89	2115.593	05/31/06	07/11/06	Unfiltered			<50	<50	<50					<200		
MW-57A	48.73	2094.61	10/29/92	09/18/92	Unfiltered	<25		<25	<25	<25				<50	<100		
MW-57A				03/16/93	Unfiltered	<25		<25	<25	<25				<50	<100		
MW-57A	24.55	2118.79	12/17/94	12/17/94	Unfiltered		<5.4	<11	<7.6	<7.1	<7.6	<10	<20	<6.7	69 BJaq	<4.4	
MW-57A	6.54	2136.80	06/16/95	06/22/95	Unfiltered		<14	<11	<7.4	<10	<8.8	<9.7	<13	<12	<42	<4.9	
MW-57A	19.84	2123.50	04/19/96	04/28/96	Unfiltered			<0.5	<0.5	<0.5				<0.5	<2		
MW-57A	24.39	2118.95	10/21/96	10/29/96	Unfiltered			<0.5	<0.5	<0.5				<0.5	<2		
MW-57A	26.54	2116.80	04/14/97	04/22/97	Unfiltered	ND		ND	ND	ND				ND	ND		
MW-57A	29.82	2113.52	10/20/97	10/30/97	Unfiltered	ND		ND	ND	ND				ND	ND		
MW-57A	13.30	2130.04	04/21/98	04/30/98	Unfiltered	ND		ND	ND	ND				ND	ND		
MW-57A	14.78	2128.56	10/13/98	10/20/98	Unfiltered	ND		ND	ND	ND				ND	ND		
MW-57A	20.95	2122.39	04/08/99	04/12/99	Unfiltered	ND		ND	ND	ND				ND	ND		
MW-57A	25.62	2117.72	10/25/99	10/29/99	Unfiltered	ND		ND	ND	ND				ND	ND		
MW-57A	29.72	2113.62	05/04/00	05/09/00	Unfiltered												
MW-57A	33.27	2110.07	12/04/00	12/07/00	Unfiltered												
MW-57A	38.65	2104.69	10/29/01	11/07/01	Unfiltered												
MW-57A	41.94	2101.40	05/20/02	05/24/02	Unfiltered												
MW-57A	41.94	2101.40	05/20/02	05/29/02	Unfiltered												
MW-57A	49.08	2096.90	06/17/04	07/07/04	Unfiltered												
MW-57A	30.18	2115.801	05/31/06	07/05/06	Unfiltered												
MW-57B	48.90	2094.68	10/29/92	09/17/92	Unfiltered												

Consolidation Data Summary Table - Groundwater
Beaumont Site 1

	Water Level Data					Volatile Organics												
Sample Location	Depth to Water (feet below ground surface)	Groundwater Elevation (feet above mean sea level)	Elevation Date	Sample Date	Filter Status	2-Hexanone -ug/L	4-Isopropyltoluene -ug/L	Isopropylbenzene -ug/L	4-Methyl-2-pentanone -ug/L	Methyl tert-butyl ether -ug/L	Naphthalene -ug/L	N-Butylbenzene -ug/L	n-Propylbenzene -ug/L	Styrene -ug/L	Toluene -ug/L	1,1,1,2-Tetrachloroethane -ug/L	1,1,1-Trichloroethane -ug/L	1,1,2-Trichloroethane -ug/L
MW-56C	42.51	2100.26	07/11/03	07/30/03	Unfiltered												2.6	<2.5
MW-56C	45.95	2096.82	06/17/04	07/08/04	Unfiltered												3.2	<2.5
MW-56C	18.51	2124.26	06/01/05	06/28/05	Unfiltered												<2.5	<2.5
MW-56C	27.37	2115.398	05/31/06	07/07/06	Unfiltered	<37	<4.2	<4.9	<47	<5.9	<19	<5.8	<5.9	<5.7	<6.9	<7.4	<6.4	<11
MW-56D	45.37	2094.48	10/29/92	09/14/92	Unfiltered	<1200			<1200	<50				<50	<50		7.5 Jeq	97 Je
MW-56D				03/16/93	Unfiltered												<100	<50
MW-56D	15.02	2124.83	04/11/94	04/15/94	Unfiltered												150	<50
MW-56D	21.34	2118.51	12/14/94	12/14/94	Unfiltered												84	36
MW-56D	4.86	2134.99	06/16/95	06/21/95	Unfiltered												46	29
MW-56D	13.82	2126.03	12/04/95	12/15/95	Unfiltered												<100	<50
MW-56D	42.06	2100.42	07/11/03	07/29/03	Unfiltered												140	<50
MW-56D	45.72	2096.76	06/17/04	07/08/04	Unfiltered												59	<25
MW-56D	26.89	2115.593	05/31/06	07/11/06	Unfiltered												170	<50
MW-57A	48.73	2094.61	10/29/92	09/18/92	Unfiltered												65	<25
MW-57A				03/16/93	Unfiltered												47	26
MW-57A	24.55	2118.79	12/17/94	12/17/94	Unfiltered	<47	<5.2	<6.1	<59	<7.3	<24	<7.3	<7.4	<7.1	<8.7	<9.3	10 Jq	<14
MW-57A	6.54	2136.80	06/16/95	06/22/95	Unfiltered	<63	<4.3	<4.3	<65	<6.9	<14	<8.5	<6	<3.6	<8.8	<11	<12	29
MW-57A	19.84	2123.50	04/19/96	04/28/96	Unfiltered												<0.5	<0.5
MW-57A	24.39	2118.95	10/21/96	10/29/96	Unfiltered												4.5	<0.5
MW-57A	26.54	2116.80	04/14/97	04/22/97	Unfiltered												9	1.8
MW-57A	29.82	2113.52	10/20/97	10/30/97	Unfiltered												4	ND
MW-57A	13.30	2130.04	04/21/98	04/30/98	Unfiltered												ND	ND
MW-57A	14.78	2128.56	10/13/98	10/20/98	Unfiltered												ND	ND
MW-57A	20.95	2122.39	04/08/99	04/12/99	Unfiltered												ND	ND
MW-57A	25.62	2117.72	10/25/99	10/29/99	Unfiltered												4	1.8
MW-57A	29.72	2113.62	05/04/00	05/09/00	Unfiltered													
MW-57A	33.27	2110.07	12/04/00	12/07/00	Unfiltered												3	<1
MW-57A	38.65	2104.69	10/29/01	11/07/01	Unfiltered													
MW-57A	41.94	2101.40	05/20/02	05/24/02	Unfiltered													
MW-57A	41.94	2101.40	05/20/02	05/29/02	Unfiltered												<1	<1
MW-57A	49.08	2096.90	06/17/04	07/07/04	Unfiltered													
MW-57A	30.18	2115.801	05/31/06	07/05/06	Unfiltered													
MW-57B	48.90	2094.68	10/29/92	09/17/92	Unfiltered												<1	<1

Consolidation Data Summary Table - Groundwater
Beaumont Site 1

	Water Level Data					Volatile Organics													
Sample Location	Depth to Water (feet below ground surface)	Groundwater Elevation (feet above mean sea level)	Elevation Date	Sample Date	Filter Status	1,2,3-Trichlorobenzene -ug/L	1,2,4-Trichlorobenzene -ug/L	Trichloroethene -ug/L	1,2,3-Trichloropropane -ug/L	Trichlorofluoromethane -ug/L	1,1,2-Trichlorotrifluoroethane -ug/L	1,2,4-Trimethylbenzene -ug/L	1,3,5-Trimethylbenzene -ug/L	1,1,2,2-Tetrachloroethane -ug/L	Tetrachloroethene -ug/L	Vinyl acetate -ug/L	Vinyl chloride -ug/L	m,p-Xylenes -ug/L	o-Xylene -ug/L
MW-56C	42.51	2100.26	07/11/03	07/30/03	Unfiltered			240		<5	<10			<2.5	<2.5		<2.5		
MW-56C	45.95	2096.82	06/17/04	07/08/04	Unfiltered			120		<5	<10			<2.5	<2.5		<2.5		
MW-56C	18.51	2124.26	06/01/05	06/28/05	Unfiltered			140		<5	<10			<2.5	<2.5		<2.5		
MW-56C	27.37	2115.398	05/31/06	07/07/06	Unfiltered	<7.8	<7	350 Bk	<45	<7.2	<11	<5.1	<3.8	<7.3	<5.9	<64	<6.7	<7.6	<4.2
MW-56D	45.37	2094.48	10/29/92	09/14/92	Unfiltered			1600						<50	2.9 Jeq		17 Je	<120	<50
MW-56D				03/16/93	Unfiltered			300		<200	<500			<50	<50		<50		
MW-56D	15.02	2124.83	04/11/94	04/15/94	Unfiltered			790		<50	<50			<50	<50		<50		
MW-56D	21.34	2118.51	12/14/94	12/14/94	Unfiltered			1600		<50	<100			<25	<25		<25		
MW-56D	4.86	2134.99	06/16/95	06/21/95	Unfiltered			1500		<50	<100			<25	<25		<25		
MW-56D	13.82	2126.03	12/04/95	12/15/95	Unfiltered			1400		<200	<500			<50	<50		<50		
MW-56D	42.06	2100.42	07/11/03	07/29/03	Unfiltered			1200		<50	<50			<50	<50		<50		
MW-56D	45.72	2096.76	06/17/04	07/08/04	Unfiltered			1400		<50	<100			<25	<25		<25		
MW-56D	26.89	2115.593	05/31/06	07/11/06	Unfiltered			2500		<50	<50			<50	<50		<50		
MW-57A	48.73	2094.61	10/29/92	09/18/92	Unfiltered			3100		<50	<100			<25	<25		<25		
MW-57A				03/16/93	Unfiltered			3700		<50	<100			<25	<25		<25		
MW-57A	24.55	2118.79	12/17/94	12/17/94	Unfiltered	<9.8	<8.7	560	<56	<9.0	<13	<6.4	<4.7	<9.2	<7.4	<81	<8.3	<9.5	<5.2
MW-57A	6.54	2136.80	06/16/95	06/22/95	Unfiltered	<9.9	<7.1	900 Bk	19000	<6.8	<18	<5.6	<2.7	<4.9	<5.1	<90	<8.7	<4.2	<4
MW-57A	19.84	2123.50	04/19/96	04/28/96	Unfiltered			<0.5		<0.5				<0.5	<0.5		<0.5		
MW-57A	24.39	2118.95	10/21/96	10/29/96	Unfiltered			<0.5		<0.5				<0.5	<0.5		<0.5		
MW-57A	26.54	2116.80	04/14/97	04/22/97	Unfiltered			150		ND				ND	0.6		ND		
MW-57A	29.82	2113.52	10/20/97	10/30/97	Unfiltered			95		ND				ND	ND		ND		
MW-57A	13.30	2130.04	04/21/98	04/30/98	Unfiltered			1.7		ND				ND	ND		ND		
MW-57A	14.78	2128.56	10/13/98	10/20/98	Unfiltered			0.9		ND				ND	ND		ND		
MW-57A	20.95	2122.39	04/08/99	04/12/99	Unfiltered			1.6		ND				ND	ND		ND		
MW-57A	25.62	2117.72	10/25/99	10/29/99	Unfiltered			130		ND				ND	ND		ND		
MW-57A	29.72	2113.62	05/04/00	05/09/00	Unfiltered														
MW-57A	33.27	2110.07	12/04/00	12/07/00	Unfiltered			6							<1				
MW-57A	38.65	2104.69	10/29/01	11/07/01	Unfiltered														
MW-57A	41.94	2101.40	05/20/02	05/24/02	Unfiltered														
MW-57A	41.94	2101.40	05/20/02	05/29/02	Unfiltered			13							<1				
MW-57A	49.08	2096.90	06/17/04	07/07/04	Unfiltered														
MW-57A	30.18	2115.801	05/31/06	07/05/06	Unfiltered														
MW-57B	48.90	2094.68	10/29/92	09/17/92	Unfiltered			40							<1				

Consolidation Data Summary Table - Groundwater
Beaumont Site 1

	Water Level Data					Volatile Organics									
Sample Location	Depth to Water (feet below ground surface)	Groundwater Elevation (feet above mean sea level)	Elevation Date	Sample Date	Filter Status	1,4-Dioxane -ug/L	N-Nitrosodimethylamine -ng/L	Acetone -ug/L	Bromodichloromethane -ug/L	2-Butanone (MEK) -ug/L	Bromobenzene -ug/L	Bromomethane -ug/L	Bromoform -ug/L	sec-Butylbenzene -ug/L	tert-Butylbenzene -ug/L
MW-57B				03/15/93	Unfiltered										
MW-57B	24.84	2118.74	12/19/94	12/19/94	Unfiltered				<1			<5	<2		
MW-57B	5.06	2138.52	06/16/95	06/21/95	Unfiltered				<1			<5	<2		
MW-57B	42.13	2101.45	05/20/02	05/28/02	Unfiltered	22		<0.89	<0.029	<1.7	<0.029	<0.11	<0.068	<0.077	<0.078
MW-57B	49.22	2096.97	06/17/04	07/07/04	Unfiltered	23		<3.6	<0.33	<1.7	<0.26	<0.9	<0.87	<0.11	<0.23
MW-57B	30.35	2115.844	05/31/06	07/11/06	Unfiltered	22	<0.48	<6.1	<0.27	<4.2	<0.47	<2.9	<0.62	<0.21	<0.17
MW-57C	48.74	2094.64	10/29/92	09/17/92	Unfiltered										
MW-57C				03/10/93	Unfiltered										
MW-57C	24.64	2118.74	12/19/94	12/19/94	Unfiltered				<1			<5	<2		
MW-57C	6.26	2137.12	06/16/95	06/21/95	Unfiltered				<1			<5	<2		
MW-57C	49.04	2096.98	06/17/04	07/07/04	Unfiltered	34		<3.6	<0.33	<1.7	<0.26	<0.9	<0.87	<0.11	<0.23
MW-57C	30.15	2115.874	05/31/06	07/07/06	Unfiltered	22		<6.1	<0.27	<4.2	<0.47	<2.9	<0.62	<0.21	<0.17
MW-57D	49.00	2094.48	10/29/92	09/22/92	Unfiltered										
MW-57D				03/16/93	Unfiltered										
MW-57D	24.78	2118.70	12/19/94	12/19/94	Unfiltered				<1			<5	<2		
MW-57D	6.52	2136.96	06/16/95	06/22/95	Unfiltered				<1			<5	<2		
MW-57D	49.17	2096.93	06/17/04	07/07/04	Unfiltered	41		<3.6	<0.33	<1.7	<0.26	<0.9	<0.87	<0.11	<0.23
MW-57D	21.32	2124.78	06/01/05	06/27/05	Unfiltered	30		<6.1	<0.27	<4.2	<0.47	<2.9	<0.62	<0.21	<0.17
MW-57D	30.35	2115.75	05/31/06	07/10/06	Unfiltered	25	<0.48	<6.1	<0.27	<4.2	<0.47	<2.9	<0.62	<0.21	<0.17
MW-58A	43.94	2094.12	10/29/92	09/14/92	Unfiltered										
MW-58A	43.94	2094.12	10/29/92	09/17/92	Unfiltered										
MW-58A				03/04/93	Unfiltered										
MW-58A	14.05	2124.01	04/11/94	04/15/94	Unfiltered										
MW-58A	20.20	2117.86	12/13/94	12/13/94	Unfiltered				<10			<5	<20		
MW-58A	2.18	2135.88	06/16/95	06/20/95	Unfiltered				<1			<5	<2		
MW-58A	16.45	2121.61	04/06/99	04/13/99	Unfiltered				<0.5			<2	<2		
MW-58A	40.62	2100.11	07/11/03	07/24/03	Unfiltered	21		<3.6	<0.33	<1.7	<0.26	<0.9	<0.87	<0.11	<0.23
MW-58A	44.24	2096.49	06/17/04	07/06/04	Unfiltered	28		<3.6	<0.33	<1.7	<0.26	<0.9	<0.87	<0.11	<0.23
MW-58A	25.65	2115.078	05/30/06	06/14/06	Unfiltered	7.0		<6.1	<0.27	<4.2	<0.47	<2.9	<0.62	<0.21	<0.17
MW-58B				03/15/93	Unfiltered										
MW-58B	20.15	2117.98	12/15/94	12/15/94	Unfiltered				<1			<5 E	<2		
MW-58B	2.54	2135.59	06/16/95	06/22/95	Unfiltered				<1			<5	<2		
MW-58B	40.61	2100.17	07/11/03	07/29/03	Unfiltered	26		<3.6	<0.33	<1.7	<0.26	<0.9	<0.87	<0.11	<0.23

Consolidation Data Summary Table - Groundwater
Beaumont Site 1

	Water Level Data					Volatile Organics										
Sample Location	Depth to Water (feet below ground surface)	Groundwater Elevation (feet above mean sea level)	Elevation Date	Sample Date	Filter Status	Benzene -ug/L	Chlorobromomethane -ug/L	Chlorodibromomethane -ug/L	Carbon disulfide -ug/L	2-Chloroethylvinylether -ug/L	Chlorobenzene -ug/L	2-Chlorotoluene -ug/L	4-Chlorotoluene -ug/L	Chloroethane -ug/L	Chloromethane -ug/L	Carbon tetrachloride -ug/L
MW-57B				03/15/93	Unfiltered											
MW-57B	24.84	2118.74	12/19/94	12/19/94	Unfiltered			<1		<2	<2			<2	<2	<0.5
MW-57B	5.06	2138.52	06/16/95	06/21/95	Unfiltered			<1		<2 U	<2			<2	<2	<0.52
MW-57B	42.13	2101.45	05/20/02	05/28/02	Unfiltered	<0.016	<0.072	<0.032	<0.3		<0.017	<0.087	<0.087	<0.016	<0.11	<0.047
MW-57B	49.22	2096.97	06/17/04	07/07/04	Unfiltered	<0.29	<0.37	<0.29	<0.28		<0.19	<0.67	<0.16	<0.46	<0.43	<0.4
MW-57B	30.35	2115.844	05/31/06	07/11/06	Unfiltered	<0.26	<0.68	<0.45	<1.0		<0.36	<0.24	<0.30	<0.52	<1.8	<0.42
MW-57C	48.74	2094.64	10/29/92	09/17/92	Unfiltered											
MW-57C				03/10/93	Unfiltered											
MW-57C	24.64	2118.74	12/19/94	12/19/94	Unfiltered			<1		<2	<2			<2	<2	<0.5
MW-57C	6.26	2137.12	06/16/95	06/21/95	Unfiltered			<1		<2 U	<2			<2	<2	<0.5
MW-57C	49.04	2096.98	06/17/04	07/07/04	Unfiltered	<0.29	<0.37	<0.29	<0.28		<0.19	<0.67	<0.16	<0.46	<0.43	<0.4
MW-57C	30.15	2115.874	05/31/06	07/07/06	Unfiltered	<0.26	<0.68	<0.45	<1.0		<0.36	<0.24	<0.30	<0.52	<1.8	<0.42
MW-57D	49.00	2094.48	10/29/92	09/22/92	Unfiltered											
MW-57D				03/16/93	Unfiltered											
MW-57D	24.78	2118.70	12/19/94	12/19/94	Unfiltered			<1		<2	<2			<2	<2	<0.52
MW-57D	6.52	2136.96	06/16/95	06/22/95	Unfiltered			<1		<2 U	<2			<2	<2	<0.57
MW-57D	49.17	2096.93	06/17/04	07/07/04	Unfiltered	<0.29	<0.37	<0.29	<0.28		<0.19	<0.67	<0.16	<0.46	<0.43	<0.4
MW-57D	21.32	2124.78	06/01/05	06/27/05	Unfiltered	<0.26	<0.68	<0.45	<1.0		<0.36	<0.24	<0.30	<0.52	<1.8	<0.42
MW-57D	30.35	2115.75	05/31/06	07/10/06	Unfiltered	<0.26	<0.68	<0.45	<1.0		<0.36	<0.24	<0.30	<0.52	<1.8	<0.42
MW-58A	43.94	2094.12	10/29/92	09/14/92	Unfiltered											
MW-58A	43.94	2094.12	10/29/92	09/17/92	Unfiltered											
MW-58A				03/04/93	Unfiltered											
MW-58A	14.05	2124.01	04/11/94	04/15/94	Unfiltered											
MW-58A	20.20	2117.86	12/13/94	12/13/94	Unfiltered			<10		<2	<2			<2 E	<2 E	<5
MW-58A	2.18	2135.88	06/16/95	06/20/95	Unfiltered			<1		<2 U	<2			<2	<2	0.66
MW-58A	16.45	2121.61	04/06/99	04/13/99	Unfiltered			<0.5		<5	<0.5			<2	<2	<0.5
MW-58A	40.62	2100.11	07/11/03	07/24/03	Unfiltered	<0.29	<0.37	<0.29	<0.28		<0.19	<0.67	<0.16	<0.46	<0.43	<0.4
MW-58A	44.24	2096.49	06/17/04	07/06/04	Unfiltered	<0.29	<0.37	<0.29	<0.28		<0.19	<0.67	<0.16	<0.46	<0.43	<0.4
MW-58A	25.65	2115.078	05/30/06	06/14/06	Unfiltered	<0.26	<0.68	<0.45	<1.0		<0.36	<0.24	<0.30	<0.52	<1.8	<0.42
MW-58B				03/15/93	Unfiltered											
MW-58B	20.15	2117.98	12/15/94	12/15/94	Unfiltered			<1		<2	<2 E			<2 E	<2 E	<0.56 E
MW-58B	2.54	2135.59	06/16/95	06/22/95	Unfiltered			<1		<2 U	<2			<2	<2	1
MW-58B	40.61	2100.17	07/11/03	07/29/03	Unfiltered	<0.29	<0.37	<0.29	<0.28		<0.19	<0.67	<0.16	<0.46	<0.43	<0.4

Consolidation Data Summary Table - Groundwater
Beaumont Site 1

	Water Level Data					Volatile Organics										
Sample Location	Depth to Water (feet below ground surface)	Groundwater Elevation (feet above mean sea level)	Elevation Date	Sample Date	Filter Status	Chloroform -ug/L	1,2-Dibromo-3-chloropropane -ug/L	Dibromomethane -ug/L	1,1-Dichloroethane -ug/L	1,2-Dichloroethane -ug/L	1,2-Dichlorobenzene -ug/L	1,3-Dichlorobenzene -ug/L	1,4-Dichlorobenzene -ug/L	1,1-Dichloroethene -ug/L	cis-1,2-Dichloroethene -ug/L	trans-1,2-Dichloroethene -ug/L
MW-57B				03/15/93	Unfiltered											
MW-57B	24.84	2118.74	12/19/94	12/19/94	Unfiltered	<1										
MW-57B	5.06	2138.52	06/16/95	06/21/95	Unfiltered	<1										
MW-57B	42.13	2101.45	05/20/02	05/28/02	Unfiltered	0.7 Jq										
MW-57B	49.22	2096.97	06/17/04	07/07/04	Unfiltered	<0.45										
MW-57B	30.35	2115.844	05/31/06	07/11/06	Unfiltered	0.52 BJkq										
MW-57C	48.74	2094.64	10/29/92	09/17/92	Unfiltered											
MW-57C				03/10/93	Unfiltered											
MW-57C	24.64	2118.74	12/19/94	12/19/94	Unfiltered	<1										
MW-57C	6.26	2137.12	06/16/95	06/21/95	Unfiltered	<1			<1	<0.5				10	<1	<1
MW-57C	49.04	2096.98	06/17/04	07/07/04	Unfiltered	<0.45										
MW-57C	30.15	2115.874	05/31/06	07/07/06	Unfiltered	0.34 BJkq										
MW-57D	49.00	2094.48	10/29/92	09/22/92	Unfiltered											
MW-57D				03/16/93	Unfiltered											
MW-57D	24.78	2118.70	12/19/94	12/19/94	Unfiltered	<1.2										
MW-57D	6.52	2136.96	06/16/95	06/22/95	Unfiltered	<1			<1	<0.5				<1	<1	<1
MW-57D	49.17	2096.93	06/17/04	07/07/04	Unfiltered	1.3			<1	<0.5				<1	<1	<1
MW-57D	21.32	2124.78	06/01/05	06/27/05	Unfiltered	<0.22			<1	<0.5				<1	<1	<1
MW-57D	30.35	2115.75	05/31/06	07/10/06	Unfiltered	0.37 BJkq				<6.4				<12		
MW-58A	43.94	2094.12	10/29/92	09/14/92	Unfiltered					<64				<1200		
MW-58A	43.94	2094.12	10/29/92	09/17/92	Unfiltered									<13		
MW-58A				03/04/93	Unfiltered					<1				<13		
MW-58A	14.05	2124.01	04/11/94	04/15/94	Unfiltered					<1				<13		
MW-58A	20.20	2117.86	12/13/94	12/13/94	Unfiltered	<1				<1				<13		
MW-58A	2.18	2135.88	06/16/95	06/20/95	Unfiltered	<1				<1				<13		
MW-58A	16.45	2121.61	04/06/99	04/13/99	Unfiltered	<0.5				<1				<13		
MW-58A	40.62	2100.11	07/11/03	07/24/03	Unfiltered	<0.45				<1				<13		
MW-58A	44.24	2096.49	06/17/04	07/06/04	Unfiltered	<0.45				<1				<13		
MW-58A	25.65	2115.078	05/30/06	06/14/06	Unfiltered	0.79 Jq				<1				<13		
MW-58B				03/15/93	Unfiltered					<1				<13		
MW-58B	20.15	2117.98	12/15/94	12/15/94	Unfiltered	<1				<1				<13		
MW-58B	2.54	2135.59	06/16/95	06/22/95	Unfiltered	<1				6.57				<13		
MW-58B	40.61	2100.17	07/11/03	07/29/03	Unfiltered	<0.45				<1				<13		

Consolidation Data Summary Table - Groundwater
Beaumont Site 1

Sample Location	Water Level Data					Volatile Organics											
	Depth to Water (feet below ground surface)	Groundwater Elevation (feet above mean sea level)	Elevation Date	Sample Date	Filter Status	1,2-Dichloroethene -ug/L	1,1-Dichloropropene -ug/L	cis-1,3-Dichloropropene -ug/L	trans-1,3-Dichloropropene -ug/L	1,2-Dichloropropane -ug/L	1,3-Dichloropropane -ug/L	2,2-Dichloropropane -ug/L	1,2-Dibromoethane -ug/L	Dichlorodifluoromethane -ug/L	Dichloromethane -ug/L	Ethylbenzene -ug/L	Hexachlorobutadiene -ug/L
MW-57B				03/15/93	Unfiltered												
MW-57B	24.84	2118.74	12/19/94	12/19/94	Unfiltered												
MW-57B	5.06	2138.52	06/16/95	06/21/95	Unfiltered												
MW-57B	42.13	2101.45	05/20/02	05/28/02	Unfiltered												
MW-57B	49.22	2096.97	06/17/04	07/07/04	Unfiltered												
MW-57B	30.35	2115.844	05/31/06	07/11/06	Unfiltered												
MW-57C	48.74	2094.64	10/29/92	09/17/92	Unfiltered												
MW-57C				03/10/93	Unfiltered												
MW-57C	24.64	2118.74	12/19/94	12/19/94	Unfiltered												
MW-57C	6.26	2137.12	06/16/95	06/21/95	Unfiltered												
MW-57C	49.04	2096.98	06/17/04	07/07/04	Unfiltered												
MW-57C	30.15	2115.874	05/31/06	07/07/06	Unfiltered												
MW-57D	49.00	2094.48	10/29/92	09/22/92	Unfiltered												
MW-57D				03/16/93	Unfiltered												
MW-57D	24.78	2118.70	12/19/94	12/19/94	Unfiltered												
MW-57D	6.52	2136.96	06/16/95	06/22/95	Unfiltered												
MW-57D	49.17	2096.93	06/17/04	07/07/04	Unfiltered												
MW-57D	21.32	2124.78	06/01/05	06/27/05	Unfiltered												
MW-57D	30.35	2115.75	05/31/06	07/10/06	Unfiltered												
MW-58A	43.94	2094.12	10/29/92	09/14/92	Unfiltered												
MW-58A	43.94	2094.12	10/29/92	09/17/92	Unfiltered												
MW-58A				03/04/93	Unfiltered												
MW-58A	14.05	2124.01	04/11/94	04/15/94	Unfiltered												
MW-58A	20.20	2117.86	12/13/94	12/13/94	Unfiltered												
MW-58A	2.18	2135.88	06/16/95	06/20/95	Unfiltered												
MW-58A	16.45	2121.61	04/06/99	04/13/99	Unfiltered												
MW-58A	40.62	2100.11	07/11/03	07/24/03	Unfiltered												
MW-58A	44.24	2096.49	06/17/04	07/06/04	Unfiltered												
MW-58A	25.65	2115.078	05/30/06	06/14/06	Unfiltered												
MW-58B				03/15/93	Unfiltered												
MW-58B	20.15	2117.98	12/15/94	12/15/94	Unfiltered												
MW-58B	2.54	2135.59	06/16/95	06/22/95	Unfiltered												
MW-58B	40.61	2100.17	07/11/03	07/29/03	Unfiltered												

Consolidation Data Summary Table - Groundwater
Beaumont Site 1

Sample Location	Water Level Data					Volatile Organics												
	Depth to Water (feet below ground surface)	Groundwater Elevation (feet above mean sea level)	Elevation Date	Sample Date	Filter Status	2-Hexanone -ug/L	4-Isopropyltoluene -ug/L	Isopropylbenzene -ug/L	4-Methyl-2-pentanone -ug/L	Methyl tert-butyl ether -ug/L	Naphthalene -ug/L	N-Butylbenzene -ug/L	n-Propylbenzene -ug/L	Styrene -ug/L	Toluene -ug/L	1,1,1,2-Tetrachloroethane -ug/L	1,1,1-Trichloroethane -ug/L	1,1,2-Trichloroethane -ug/L
MW-57B				03/15/93	Unfiltered													
MW-57B	24.84	2118.74	12/19/94	12/19/94	Unfiltered													
MW-57B	5.06	2138.52	06/16/95	06/21/95	Unfiltered													
MW-57B	42.13	2101.45	05/20/02	05/28/02	Unfiltered													
MW-57B	49.22	2096.97	06/17/04	07/07/04	Unfiltered													
MW-57B	30.35	2115.844	05/31/06	07/11/06	Unfiltered													
MW-57C	48.74	2094.64	10/29/92	09/17/92	Unfiltered													
MW-57C				03/10/93	Unfiltered													
MW-57C	24.64	2118.74	12/19/94	12/19/94	Unfiltered													
MW-57C	6.26	2137.12	06/16/95	06/21/95	Unfiltered												3.1	<1
MW-57C	49.04	2096.98	06/17/04	07/07/04	Unfiltered													
MW-57C	30.15	2115.874	05/31/06	07/07/06	Unfiltered													
MW-57D	49.00	2094.48	10/29/92	09/22/92	Unfiltered													
MW-57D				03/16/93	Unfiltered													
MW-57D	24.78	2118.70	12/19/94	12/19/94	Unfiltered													
MW-57D	6.52	2136.96	06/16/95	06/22/95	Unfiltered												<1	<1
MW-57D	49.17	2096.93	06/17/04	07/07/04	Unfiltered												<1	<1
MW-57D	21.32	2124.78	06/01/05	06/27/05	Unfiltered												<1	<1
MW-57D	30.35	2115.75	05/31/06	07/10/06	Unfiltered												<4	
MW-58A	43.94	2094.12	10/29/92	09/14/92	Unfiltered												60	
MW-58A	43.94	2094.12	10/29/92	09/17/92	Unfiltered													
MW-58A				03/04/93	Unfiltered												<3	
MW-58A	14.05	2124.01	04/11/94	04/15/94	Unfiltered												<3	
MW-58A	20.20	2117.86	12/13/94	12/13/94	Unfiltered												<3	
MW-58A	2.18	2135.88	06/16/95	06/20/95	Unfiltered												<3	
MW-58A	16.45	2121.61	04/06/99	04/13/99	Unfiltered												<3	
MW-58A	40.62	2100.11	07/11/03	07/24/03	Unfiltered												<3	
MW-58A	44.24	2096.49	06/17/04	07/06/04	Unfiltered												<3	
MW-58A	25.65	2115.078	05/30/06	06/14/06	Unfiltered												<3	
MW-58B				03/15/93	Unfiltered												<3	
MW-58B	20.15	2117.98	12/15/94	12/15/94	Unfiltered												<3	
MW-58B	2.54	2135.59	06/16/95	06/22/95	Unfiltered												<3	
MW-58B	40.61	2100.17	07/11/03	07/29/03	Unfiltered												<3	

Consolidation Data Summary Table - Groundwater
Beaumont Site 1

Sample Location	Water Level Data			Sample Date	Filter Status	Volatile Organics													
	Depth to Water (feet below ground surface)	Groundwater Elevation (feet above mean sea level)	Elevation Date			1,2,3-Trichlorobenzene -ug/L	1,2,4-Trichlorobenzene -ug/L	Trichloroethene -ug/L	1,2,3-Trichloropropane -ug/L	Trichlorofluoromethane -ug/L	1,1,2-Trichlorotrifluoroethane -ug/L	1,2,4-Trimethylbenzene -ug/L	1,3,5-Trimethylbenzene -ug/L	1,1,2,2-Tetrachloroethane -ug/L	Tetrachloroethene -ug/L	Vinyl acetate -ug/L	Vinyl chloride -ug/L	m,p-Xylenes -ug/L	o-Xylene -ug/L
MW-57B				03/15/93	Unfiltered														
MW-57B	24.84	2118.74	12/19/94	12/19/94	Unfiltered														
MW-57B	5.06	2138.52	06/16/95	06/21/95	Unfiltered														
MW-57B	42.13	2101.45	05/20/02	05/28/02	Unfiltered														
MW-57B	49.22	2096.97	06/17/04	07/07/04	Unfiltered														
MW-57B	30.35	2115.844	05/31/06	07/11/06	Unfiltered														
MW-57C	48.74	2094.64	10/29/92	09/17/92	Unfiltered														
MW-57C				03/10/93	Unfiltered														
MW-57C	24.64	2118.74	12/19/94	12/19/94	Unfiltered														
MW-57C	6.26	2137.12	06/16/95	06/21/95	Unfiltered			11							<1				
MW-57C	49.04	2096.98	06/17/04	07/07/04	Unfiltered														
MW-57C	30.15	2115.874	05/31/06	07/07/06	Unfiltered														
MW-57D	49.00	2094.48	10/29/92	09/22/92	Unfiltered														
MW-57D				03/16/93	Unfiltered														
MW-57D	24.78	2118.70	12/19/94	12/19/94	Unfiltered														
MW-57D	6.52	2136.96	06/16/95	06/22/95	Unfiltered			<1							<1				
MW-57D	49.17	2096.93	06/17/04	07/07/04	Unfiltered			<1							<1				
MW-57D	21.32	2124.78	06/01/05	06/27/05	Unfiltered			<1							<1				
MW-57D	30.35	2115.75	05/31/06	07/10/06	Unfiltered			37							<12				
MW-58A	43.94	2094.12	10/29/92	09/14/92	Unfiltered			370							<120				
MW-58A	43.94	2094.12	10/29/92	09/17/92	Unfiltered														
MW-58A				03/04/93	Unfiltered			<2							<1				
MW-58A	14.05	2124.01	04/11/94	04/15/94	Unfiltered			<2							<1				
MW-58A	20.20	2117.86	12/13/94	12/13/94	Unfiltered			<2							<1				
MW-58A	2.18	2135.88	06/16/95	06/20/95	Unfiltered			<2							<1				
MW-58A	16.45	2121.61	04/06/99	04/13/99	Unfiltered			<2							<1				
MW-58A	40.62	2100.11	07/11/03	07/24/03	Unfiltered			<2							<1				
MW-58A	44.24	2096.49	06/17/04	07/06/04	Unfiltered			<2							<1				
MW-58A	25.65	2115.078	05/30/06	06/14/06	Unfiltered			<2							<1				
MW-58B				03/15/93	Unfiltered			<2							<1				
MW-58B	20.15	2117.98	12/15/94	12/15/94	Unfiltered			<2							<1				
MW-58B	2.54	2135.59	06/16/95	06/22/95	Unfiltered			<2							<1				
MW-58B	40.61	2100.17	07/11/03	07/29/03	Unfiltered			<2							<1				

Consolidation Data Summary Table - Groundwater
Beaumont Site 1

	Water Level Data					Volatile Organics									
Sample Location	Depth to Water (feet below ground surface)	Groundwater Elevation (feet above mean sea level)	Elevation Date	Sample Date	Filter Status	1,4-Dioxane -ug/L	N-Nitrosodimethylamine -ng/L	Acetone -ug/L	Bromodichloromethane -ug/L	2-Butanone (MEK) -ug/L	Bromobenzene -ug/L	Bromomethane -ug/L	Bromoform -ug/L	sec-Butylbenzene -ug/L	tert-Butylbenzene -ug/L
MW-58B	44.10	2096.68	06/17/04	07/06/04	Unfiltered	26		<3.6	<0.33	<1.7	<0.26	<0.9	<0.87	<0.11	<0.23
MW-58B	25.53	2115.252	05/30/06	06/14/06	Unfiltered	27		<6.1	<0.27	<4.2	<0.47	<2.9	<0.62	<0.21	<0.17
MW-58C	44.28	2094.08	10/29/92	09/22/92	Unfiltered										
MW-58C				03/16/93	Unfiltered										
MW-58C	14.32	2124.04	04/11/94	04/15/94	Unfiltered										
MW-58C	20.47	2117.89	12/15/94	12/15/94	Unfiltered				<1			<5	<2		
MW-58C	2.90	2135.46	06/16/95	06/20/95	Unfiltered				<1			<5	<2		
MW-58C	40.93	2100.09	07/11/03	07/28/03	Unfiltered	27		<3.6	<0.33	<1.7	<0.26	<0.9	<0.87	<0.11	<0.23
MW-58C	44.45	2096.57	06/17/04	07/06/04	Unfiltered	26		<3.6	<0.33	<1.7	<0.26	<0.9	<0.87	<0.11	<0.23
MW-58C	25.94	2115.075	05/30/06	06/14/06	Unfiltered	22		<6.1	<0.27	<4.2	<0.47	<2.9	<0.62	<0.21	<0.17
MW-58D	44.15	2094.16	10/29/92	09/18/92	Unfiltered										
MW-58D				03/15/93	Unfiltered										
MW-58D	14.23	2124.08	04/11/94	04/19/94	Unfiltered										
MW-58D	20.42	2117.89	12/15/94	12/15/94	Unfiltered				<1			<5	<2		
MW-58D	2.54	2135.77	06/16/95	06/20/95	Unfiltered				<1			<5	<2		
MW-58D	15.58	2122.73	04/19/96	04/28/96	Unfiltered				<1			<1	<1		
MW-58D	20.20	2118.11	10/21/96	10/28/96	Unfiltered				<0.5			<0.5	<1		
MW-58D	22.28	2116.03	04/14/97	04/24/97	Unfiltered				<0.5			<0.5	<1		
MW-58D	25.56	2112.75	10/20/97	10/30/97	Unfiltered				<0.5			<0.5	<1		
MW-58D	8.78	2129.53	04/21/98	04/30/98	Unfiltered				<0.5			<0.5	<0.5		
MW-58D	10.92	2127.39	10/13/98	10/20/98	Unfiltered				<0.5			<0.5	<0.5		
MW-58D	17.04	2121.27	04/06/99	04/13/99	Unfiltered				<0.5			<2	<2		
MW-58D	21.44	2116.87	10/25/99	10/28/99	Unfiltered				<0.5			<2	<2		
MW-58D	28.95	2109.36	12/04/00	12/07/00	Unfiltered				<2			<2	<2		
MW-58D	34.20	2104.11	10/29/01	11/06/01	Unfiltered				<1			<1	<1		
MW-58D	37.40	2100.91	05/20/02	05/23/02	Unfiltered										
MW-58D	37.40	2100.91	05/20/02	05/29/02	Unfiltered	26									
MW-58D	40.87	2100.07	07/11/03	07/29/03	Unfiltered	26		<3.6	<0.33	<1.7	<0.26	<0.9	<0.87	<0.11	<0.23
MW-58D	44.42	2096.52	06/17/04	07/06/04	Unfiltered	23		<3.6	<0.33	<1.7	<0.26	<0.9	<0.87	<0.11	<0.23
MW-58D	16.45	2124.49	06/01/05	06/28/05	Unfiltered	24		<6.1	<0.27	<4.2	<0.47	<2.9	<0.62	<0.21	<0.17
MW-58D	25.87	2115.072	05/30/06	06/14/06	Unfiltered	33		<6.1	<0.27	<4.2	<0.47	<2.9	<0.62	<0.21	<0.17
MW-59A	86.50	2090.45	10/29/92	08/24/92	Unfiltered										
MW-59A	86.50	2090.45	10/29/92	08/28/92	Unfiltered										

Consolidation Data Summary Table - Groundwater
Beaumont Site 1

	Water Level Data					Volatile Organics										
Sample Location	Depth to Water (feet below ground surface)	Groundwater Elevation (feet above mean sea level)	Elevation Date	Sample Date	Filter Status	Benzene -ug/L	Chlorobromomethane -ug/L	Chlorodibromomethane -ug/L	Carbon disulfide -ug/L	2-Chloroethylvinylether -ug/L	Chlorobenzene -ug/L	2-Chlorotoluene -ug/L	4-Chlorotoluene -ug/L	Chloroethane -ug/L	Chloromethane -ug/L	Carbon tetrachloride -ug/L
MW-58B	44.10	2096.68	06/17/04	07/06/04	Unfiltered	<0.29	<0.37	<0.29	<0.28		<0.19	<0.67	<0.16	<0.46	<0.43	<0.4
MW-58B	25.53	2115.252	05/30/06	06/14/06	Unfiltered	<0.26	<0.68	<0.45	<1.0		<0.36	<0.24	<0.30	<0.52	<1.8	<0.42
MW-58C	44.28	2094.08	10/29/92	09/22/92	Unfiltered											
MW-58C				03/16/93	Unfiltered											
MW-58C	14.32	2124.04	04/11/94	04/15/94	Unfiltered											
MW-58C	20.47	2117.89	12/15/94	12/15/94	Unfiltered			<1		<2	<2			<2	<2	<0.5
MW-58C	2.90	2135.46	06/16/95	06/20/95	Unfiltered			<1		<2 U	<2			<2	<2	0.65
MW-58C	40.93	2100.09	07/11/03	07/28/03	Unfiltered	<0.29	<0.37	<0.29	<0.28		<0.19	<0.67	<0.16	<0.46	<0.43	<0.4
MW-58C	44.45	2096.57	06/17/04	07/06/04	Unfiltered	<0.29	<0.37	<0.29	<0.28		<0.19	<0.67	<0.16	<0.46	<0.43	<0.4
MW-58C	25.94	2115.075	05/30/06	06/14/06	Unfiltered	<0.26	<0.68	<0.45	<1.0		<0.36	<0.24	<0.30	<0.52	<1.8	<0.42
MW-58D	44.15	2094.16	10/29/92	09/18/92	Unfiltered											
MW-58D				03/15/93	Unfiltered											
MW-58D	14.23	2124.08	04/11/94	04/19/94	Unfiltered											
MW-58D	20.42	2117.89	12/15/94	12/15/94	Unfiltered			<1		<2	<2			<2	<2	2.1
MW-58D	2.54	2135.77	06/16/95	06/20/95	Unfiltered			<1		<2 U	<2			<2	<2	0.88
MW-58D	15.58	2122.73	04/19/96	04/28/96	Unfiltered			<1			<1			<1	<1	<1
MW-58D	20.20	2118.11	10/21/96	10/28/96	Unfiltered			<0.5		<1	<0.5			<1	<1	<0.5
MW-58D	22.28	2116.03	04/14/97	04/24/97	Unfiltered			<0.5		<1	<0.5			<1	<1	<0.5
MW-58D	25.56	2112.75	10/20/97	10/30/97	Unfiltered			<0.5		<1	<0.5			<1	<1	<0.5
MW-58D	8.78	2129.53	04/21/98	04/30/98	Unfiltered			<0.5		<0.5	<0.5			<0.5	<0.5	<0.5
MW-58D	10.92	2127.39	10/13/98	10/20/98	Unfiltered			<0.5		<0.5	<0.5			<0.5	<0.5	<0.5
MW-58D	17.04	2121.27	04/06/99	04/13/99	Unfiltered			<0.5		<5	<0.5			<2	<2	<0.5
MW-58D	21.44	2116.87	10/25/99	10/28/99	Unfiltered			<0.5		<5	<0.5			<2	<2	<0.5
MW-58D	28.95	2109.36	12/04/00	12/07/00	Unfiltered			<2			<1			<2	<2	<1
MW-58D	34.20	2104.11	10/29/01	11/06/01	Unfiltered			<1			<0.5			<1	<1	<0.5
MW-58D	37.40	2100.91	05/20/02	05/23/02	Unfiltered											<0.5
MW-58D	37.40	2100.91	05/20/02	05/29/02	Unfiltered											
MW-58D	40.87	2100.07	07/11/03	07/29/03	Unfiltered	<0.29	<0.37	<0.29	<0.28		<0.19	<0.67	<0.16	<0.46	<0.43	<0.4
MW-58D	44.42	2096.52	06/17/04	07/06/04	Unfiltered	<0.29	<0.37	<0.29	<0.28		<0.19	<0.67	<0.16	<0.46	<0.43	<0.4
MW-58D	16.45	2124.49	06/01/05	06/28/05	Unfiltered	<0.26	<0.68	<0.45	<1.0		<0.36	<0.24	<0.30	<0.52	<1.8	<0.42
MW-58D	25.87	2115.072	05/30/06	06/14/06	Unfiltered	<0.26	<0.68	<0.45	<1.0		<0.36	<0.24	<0.30	<0.52	<1.8	<0.42
MW-59A	86.50	2090.45	10/29/92	08/24/92	Unfiltered											
MW-59A	86.50	2090.45	10/29/92	08/28/92	Unfiltered											

Consolidation Data Summary Table - Groundwater
Beaumont Site 1

	Water Level Data					Volatile Organics										
Sample Location	Depth to Water (feet below ground surface)	Groundwater Elevation (feet above mean sea level)	Elevation Date	Sample Date	Filter Status	Chloroform -ug/L	1,2-Dibromo-3-chloropropane -ug/L	Dibromomethane -ug/L	1,1-Dichloroethane -ug/L	1,2-Dichloroethane -ug/L	1,2-Dichlorobenzene -ug/L	1,3-Dichlorobenzene -ug/L	1,4-Dichlorobenzene -ug/L	1,1-Dichloroethene -ug/L	cis-1,2-Dichloroethene -ug/L	trans-1,2-Dichloroethene -ug/L
MW-58B	44.10	2096.68	06/17/04	07/06/04	Unfiltered	<0.45				<1				<13		
MW-58B	25.53	2115.252	05/30/06	06/14/06	Unfiltered	0.28 Jq				<1				<13		
MW-58C	44.28	2094.08	10/29/92	09/22/92	Unfiltered					<10				<130		
MW-58C				03/16/93	Unfiltered					<10				<130		
MW-58C	14.32	2124.04	04/11/94	04/15/94	Unfiltered					<20				<260		
MW-58C	20.47	2117.89	12/15/94	12/15/94	Unfiltered	<1				<1.6				<3		
MW-58C	2.90	2135.46	06/16/95	06/20/95	Unfiltered	<1				<1.6				<3		
MW-58C	40.93	2100.09	07/11/03	07/28/03	Unfiltered	<0.45				<1.6				<3		
MW-58C	44.45	2096.57	06/17/04	07/06/04	Unfiltered	<0.45				<1.6				<3		
MW-58C	25.94	2115.075	05/30/06	06/14/06	Unfiltered	<0.22				<1.6				<3		
MW-58D	44.15	2094.16	10/29/92	09/18/92	Unfiltered					<1.6				<3		
MW-58D				03/15/93	Unfiltered					<1.6				<3		
MW-58D	14.23	2124.08	04/11/94	04/19/94	Unfiltered					<1.6				<3		
MW-58D	20.42	2117.89	12/15/94	12/15/94	Unfiltered	3.7				<1.6				<3		
MW-58D	2.54	2135.77	06/16/95	06/20/95	Unfiltered	<1				<1.6				<3		
MW-58D	15.58	2122.73	04/19/96	04/28/96	Unfiltered	<1				<1.6				<3		
MW-58D	20.20	2118.11	10/21/96	10/28/96	Unfiltered	<0.5				<1.6				<3		
MW-58D	22.28	2116.03	04/14/97	04/24/97	Unfiltered	<0.5				<1.6				<3		
MW-58D	25.56	2112.75	10/20/97	10/30/97	Unfiltered	0.7				<1.6				<3		
MW-58D	8.78	2129.53	04/21/98	04/30/98	Unfiltered	4.4				<1.6				<3		
MW-58D	10.92	2127.39	10/13/98	10/20/98	Unfiltered	<0.5				<1.6				<3		
MW-58D	17.04	2121.27	04/06/99	04/13/99	Unfiltered	1.1				<1.6				<3		
MW-58D	21.44	2116.87	10/25/99	10/28/99	Unfiltered	<0.5				<16				<3006		
MW-58D	28.95	2109.36	12/04/00	12/07/00	Unfiltered	<1				1.78				<302.9		
MW-58D	34.20	2104.11	10/29/01	11/06/01	Unfiltered	<1				<32				<60		
MW-58D	37.40	2100.91	05/20/02	05/23/02	Unfiltered	<1				<320				<60000		
MW-58D	37.40	2100.91	05/20/02	05/29/02	Unfiltered					<5				<65		
MW-58D	40.87	2100.07	07/11/03	07/29/03	Unfiltered	<0.45				<20				0.17		
MW-58D	44.42	2096.52	06/17/04	07/06/04	Unfiltered	<0.45				48				10.4		
MW-58D	16.45	2124.49	06/01/05	06/28/05	Unfiltered	<0.22			2.5	2.1				100	<1	<1
MW-58D	25.87	2115.072	05/30/06	06/14/06	Unfiltered	0.43 Jq				<10				100		
MW-59A	86.50	2090.45	10/29/92	08/24/92	Unfiltered					<16				100		
MW-59A	86.50	2090.45	10/29/92	08/28/92	Unfiltered					<32				1000		

Consolidation Data Summary Table - Groundwater
Beaumont Site 1

	Water Level Data					Volatile Organics											
Sample Location	Depth to Water (feet below ground surface)	Groundwater Elevation (feet above mean sea level)	Elevation Date	Sample Date	Filter Status	1,2-Dichloroethene -ug/L	1,1-Dichloropropene -ug/L	cis-1,3-Dichloropropene -ug/L	trans-1,3-Dichloropropene -ug/L	1,2-Dichloropropane -ug/L	1,3-Dichloropropane -ug/L	2,2-Dichloropropane -ug/L	1,2-Dibromoethane -ug/L	Dichlorodifluoromethane -ug/L	Dichloromethane -ug/L	Ethylbenzene -ug/L	Hexachlorobutadiene -ug/L
MW-58B	44.10	2096.68	06/17/04	07/06/04	Unfiltered												
MW-58B	25.53	2115.252	05/30/06	06/14/06	Unfiltered												
MW-58C	44.28	2094.08	10/29/92	09/22/92	Unfiltered												
MW-58C				03/16/93	Unfiltered												
MW-58C	14.32	2124.04	04/11/94	04/15/94	Unfiltered												
MW-58C	20.47	2117.89	12/15/94	12/15/94	Unfiltered												
MW-58C	2.90	2135.46	06/16/95	06/20/95	Unfiltered												
MW-58C	40.93	2100.09	07/11/03	07/28/03	Unfiltered												
MW-58C	44.45	2096.57	06/17/04	07/06/04	Unfiltered												
MW-58C	25.94	2115.075	05/30/06	06/14/06	Unfiltered												
MW-58D	44.15	2094.16	10/29/92	09/18/92	Unfiltered												
MW-58D				03/15/93	Unfiltered												
MW-58D	14.23	2124.08	04/11/94	04/19/94	Unfiltered												
MW-58D	20.42	2117.89	12/15/94	12/15/94	Unfiltered												
MW-58D	2.54	2135.77	06/16/95	06/20/95	Unfiltered												
MW-58D	15.58	2122.73	04/19/96	04/28/96	Unfiltered												
MW-58D	20.20	2118.11	10/21/96	10/28/96	Unfiltered												
MW-58D	22.28	2116.03	04/14/97	04/24/97	Unfiltered												
MW-58D	25.56	2112.75	10/20/97	10/30/97	Unfiltered												
MW-58D	8.78	2129.53	04/21/98	04/30/98	Unfiltered												
MW-58D	10.92	2127.39	10/13/98	10/20/98	Unfiltered												
MW-58D	17.04	2121.27	04/06/99	04/13/99	Unfiltered												
MW-58D	21.44	2116.87	10/25/99	10/28/99	Unfiltered												
MW-58D	28.95	2109.36	12/04/00	12/07/00	Unfiltered												
MW-58D	34.20	2104.11	10/29/01	11/06/01	Unfiltered												
MW-58D	37.40	2100.91	05/20/02	05/23/02	Unfiltered												
MW-58D	37.40	2100.91	05/20/02	05/29/02	Unfiltered												
MW-58D	40.87	2100.07	07/11/03	07/29/03	Unfiltered												
MW-58D	44.42	2096.52	06/17/04	07/06/04	Unfiltered												
MW-58D	16.45	2124.49	06/01/05	06/28/05	Unfiltered												
MW-58D	25.87	2115.072	05/30/06	06/14/06	Unfiltered												
MW-59A	86.50	2090.45	10/29/92	08/24/92	Unfiltered												
MW-59A	86.50	2090.45	10/29/92	08/28/92	Unfiltered												

Consolidation Data Summary Table - Groundwater
Beaumont Site 1

Sample Location	Water Level Data					Volatile Organics												
	Depth to Water (feet below ground surface)	Groundwater Elevation (feet above mean sea level)	Elevation Date	Sample Date	Filter Status	2-Hexanone -ug/L	4-Isopropyltoluene -ug/L	Isopropylbenzene -ug/L	4-Methyl-2-pentanone -ug/L	Methyl tert-butyl ether -ug/L	Naphthalene -ug/L	N-Butylbenzene -ug/L	n-Propylbenzene -ug/L	Styrene -ug/L	Toluene -ug/L	1,1,1,2-Tetrachloroethane -ug/L	1,1,1-Trichloroethane -ug/L	1,1,2-Trichloroethane -ug/L
MW-58B	44.10	2096.68	06/17/04	07/06/04	Unfiltered												<3	
MW-58B	25.53	2115.252	05/30/06	06/14/06	Unfiltered												<3	
MW-58C	44.28	2094.08	10/29/92	09/22/92	Unfiltered												<30	
MW-58C				03/16/93	Unfiltered												<30	
MW-58C	14.32	2124.04	04/11/94	04/15/94	Unfiltered												<60	
MW-58C	20.47	2117.89	12/15/94	12/15/94	Unfiltered												<1	
MW-58C	2.90	2135.46	06/16/95	06/20/95	Unfiltered												<1	
MW-58C	40.93	2100.09	07/11/03	07/28/03	Unfiltered												<1	
MW-58C	44.45	2096.57	06/17/04	07/06/04	Unfiltered												<1	
MW-58C	25.94	2115.075	05/30/06	06/14/06	Unfiltered												<1	
MW-58D	44.15	2094.16	10/29/92	09/18/92	Unfiltered												<1	
MW-58D				03/15/93	Unfiltered												<1	
MW-58D	14.23	2124.08	04/11/94	04/19/94	Unfiltered												<1	
MW-58D	20.42	2117.89	12/15/94	12/15/94	Unfiltered												<1	
MW-58D	2.54	2135.77	06/16/95	06/20/95	Unfiltered												<1	
MW-58D	15.58	2122.73	04/19/96	04/28/96	Unfiltered												<1	
MW-58D	20.20	2118.11	10/21/96	10/28/96	Unfiltered												<1	
MW-58D	22.28	2116.03	04/14/97	04/24/97	Unfiltered												<1	
MW-58D	25.56	2112.75	10/20/97	10/30/97	Unfiltered												<1	
MW-58D	8.78	2129.53	04/21/98	04/30/98	Unfiltered												<1	
MW-58D	10.92	2127.39	10/13/98	10/20/98	Unfiltered												<1	
MW-58D	17.04	2121.27	04/06/99	04/13/99	Unfiltered												<1	
MW-58D	21.44	2116.87	10/25/99	10/28/99	Unfiltered												5487	
MW-58D	28.95	2109.36	12/04/00	12/07/00	Unfiltered												6.87	
MW-58D	34.20	2104.11	10/29/01	11/06/01	Unfiltered												<20	
MW-58D	37.40	2100.91	05/20/02	05/23/02	Unfiltered												800	
MW-58D	37.40	2100.91	05/20/02	05/29/02	Unfiltered												<15	
MW-58D	40.87	2100.07	07/11/03	07/29/03	Unfiltered												<60	
MW-58D	44.42	2096.52	06/17/04	07/06/04	Unfiltered												11.8	
MW-58D	16.45	2124.49	06/01/05	06/28/05	Unfiltered												3.6	<1
MW-58D	25.87	2115.072	05/30/06	06/14/06	Unfiltered												5.2	
MW-59A	86.50	2090.45	10/29/92	08/24/92	Unfiltered												<10	
MW-59A	86.50	2090.45	10/29/92	08/28/92	Unfiltered												60	

Consolidation Data Summary Table - Groundwater
Beaumont Site 1

	Water Level Data					Volatile Organics													
Sample Location	Depth to Water (feet below ground surface)	Groundwater Elevation (feet above mean sea level)	Elevation Date	Sample Date	Filter Status	1,2,3-Trichlorobenzene -ug/L	1,2,4-Trichlorobenzene -ug/L	Trichloroethene -ug/L	1,2,3-Trichloropropane -ug/L	Trichlorofluoromethane -ug/L	1,1,2-Trichlorotrifluoroethane -ug/L	1,2,4-Trimethylbenzene -ug/L	1,3,5-Trimethylbenzene -ug/L	1,1,2,2-Tetrachloroethane -ug/L	Tetrachloroethene -ug/L	Vinyl acetate -ug/L	Vinyl chloride -ug/L	m,p-Xylenes -ug/L	o-Xylene -ug/L
MW-58B	44.10	2096.68	06/17/04	07/06/04	Unfiltered			<2							<1				
MW-58B	25.53	2115.252	05/30/06	06/14/06	Unfiltered			<2							<1				
MW-58C	44.28	2094.08	10/29/92	09/22/92	Unfiltered			61.7							<10				
MW-58C				03/16/93	Unfiltered			21.7							<10				
MW-58C	14.32	2124.04	04/11/94	04/15/94	Unfiltered			<40							<20				
MW-58C	20.47	2117.89	12/15/94	12/15/94	Unfiltered			<2							<3				
MW-58C	2.90	2135.46	06/16/95	06/20/95	Unfiltered			<2							<3				
MW-58C	40.93	2100.09	07/11/03	07/28/03	Unfiltered			<2							<3				
MW-58C	44.45	2096.57	06/17/04	07/06/04	Unfiltered			<2							<3				
MW-58C	25.94	2115.075	05/30/06	06/14/06	Unfiltered			<2							<3				
MW-58D	44.15	2094.16	10/29/92	09/18/92	Unfiltered			<2							<3				
MW-58D				03/15/93	Unfiltered			<2							<3				
MW-58D	14.23	2124.08	04/11/94	04/19/94	Unfiltered			<2							<3				
MW-58D	20.42	2117.89	12/15/94	12/15/94	Unfiltered			<2							<3				
MW-58D	2.54	2135.77	06/16/95	06/20/95	Unfiltered			<2							<3				
MW-58D	15.58	2122.73	04/19/96	04/28/96	Unfiltered			<2							<3				
MW-58D	20.20	2118.11	10/21/96	10/28/96	Unfiltered			<2							<3				
MW-58D	22.28	2116.03	04/14/97	04/24/97	Unfiltered			<2							<3				
MW-58D	25.56	2112.75	10/20/97	10/30/97	Unfiltered			<2							<3				
MW-58D	8.78	2129.53	04/21/98	04/30/98	Unfiltered			<2							<3				
MW-58D	10.92	2127.39	10/13/98	10/20/98	Unfiltered			<2							<3				
MW-58D	17.04	2121.27	04/06/99	04/13/99	Unfiltered			<2							<3				
MW-58D	21.44	2116.87	10/25/99	10/28/99	Unfiltered			222							<30				
MW-58D	28.95	2109.36	12/04/00	12/07/00	Unfiltered			65.95							<3				
MW-58D	34.20	2104.11	10/29/01	11/06/01	Unfiltered			200							<60				
MW-58D	37.40	2100.91	05/20/02	05/23/02	Unfiltered			2200							<600				
MW-58D	37.40	2100.91	05/20/02	05/29/02	Unfiltered			<10							<5				
MW-58D	40.87	2100.07	07/11/03	07/29/03	Unfiltered			<40							<20				
MW-58D	44.42	2096.52	06/17/04	07/06/04	Unfiltered										4.1				
MW-58D	16.45	2124.49	06/01/05	06/28/05	Unfiltered			110							<1				
MW-58D	25.87	2115.072	05/30/06	06/14/06	Unfiltered			14							<10				
MW-59A	86.50	2090.45	10/29/92	08/24/92	Unfiltered			23							<30				
MW-59A	86.50	2090.45	10/29/92	08/28/92	Unfiltered			360							<60				

Consolidation Data Summary Table - Groundwater
Beaumont Site 1

	Water Level Data					Volatile Organics									
Sample Location	Depth to Water (feet below ground surface)	Groundwater Elevation (feet above mean sea level)	Elevation Date	Sample Date	Filter Status	1,4-Dioxane -ug/L	N-Nitrosodimethylamine -ng/L	Acetone -ug/L	Bromodichloromethane -ug/L	2-Butanone (MEK) -ug/L	Bromobenzene -ug/L	Bromomethane -ug/L	Bromoform -ug/L	sec-Butylbenzene -ug/L	tert-Butylbenzene -ug/L
MW-59A	86.50	2090.45	10/29/92	09/18/92	Unfiltered										
MW-59A				03/10/93	Unfiltered										
MW-59A	54.40	2122.55	04/11/94	04/15/94	Unfiltered										
MW-59A	61.02	2115.93	12/13/94	12/15/94	Unfiltered				<1			<5	<2		
MW-59A	43.24	2133.71	06/16/95	06/21/95	Unfiltered				<1			<5	<2		
MW-59A	78.24	2098.71	05/20/02	05/23/02	Unfiltered	<0.5		<9.5	<0.26	<2.8	<0.15	<0.46	<0.23	<0.29	<0.25
MW-59B	83.02	2094.16	10/29/92	09/03/92	Unfiltered										
MW-59B	83.02	2094.16	10/29/92	09/18/92	Unfiltered										
MW-59B				03/10/93	Unfiltered										
MW-59B	49.20	2127.98	04/11/94	04/19/94	Unfiltered										
MW-59B	36.10	2141.08	06/16/95	06/23/95	Unfiltered				<1			<5	<2		
MW-59B	47.15	2130.03	12/13/95	12/15/95	Unfiltered				<1			<2	<1		
MW-59B	55.70	2121.48	10/21/96	10/28/96	Unfiltered				<0.5			<0.5	<1		
MW-59B	59.28	2117.90	04/14/97	04/22/97	Unfiltered				<0.5			<0.5	<1		
MW-59B	61.92	2115.26	10/20/97	10/30/97	Unfiltered				<0.5			<0.5	<1		
MW-59B	40.60	2136.58	04/21/98	05/04/98	Unfiltered				<0.5			<0.5	<0.5		
MW-59B	46.50	2130.68	10/13/98	10/22/98	Unfiltered				<0.5			<0.5	<0.5		
MW-59B	52.01	2125.17	04/05/99	04/12/99	Unfiltered				<0.5			<2	<2		
MW-59B	57.10	2120.08	10/25/99	11/01/99	Unfiltered				ND			ND	ND		
MW-59B	64.93	2112.25	12/04/00	12/12/00	Unfiltered				<5			<5	<5		
MW-59B	70.37	2106.81	11/01/01	11/08/01	Unfiltered				<5			<5	<5		
MW-59B	73.65	2103.53	05/20/02	05/28/02	Unfiltered										
MW-59B	73.65	2103.53	05/20/02	05/30/02	Unfiltered	60									
MW-59C	84.82	2091.89	10/29/92	09/16/92	Unfiltered										
MW-59C	84.82	2091.89	10/29/92	09/22/92	Unfiltered										
MW-59C				02/25/93	Unfiltered										
MW-59C	51.18	2125.53	04/11/94	04/19/94	Unfiltered										
MW-59C	57.68	2119.03	12/13/94	12/15/94	Unfiltered				<1			<5	<2		
MW-59C	38.76	2137.95	06/16/95	06/21/95	Unfiltered				<1			<5	<2		
MW-59C	79.73	2100.20	07/14/03	07/28/03	Unfiltered	22		<3.6	<0.33	<1.7	<0.26	<0.9	<0.87	<0.11	<0.23
MW-59C	82.93	2097.00	06/17/04	07/14/04	Unfiltered	23		<3.6	<0.33	<1.7	<0.26	<0.9	<0.87	<0.11	<0.23
MW-59C	63.42	2116.509	06/01/06	07/10/06	Unfiltered	21		7.2 Jq	<0.27	<4.2	<0.47	<2.9	<0.62	<0.21	<0.17
MW-59D	83.15	2094.17	10/29/92	09/16/92	Unfiltered										

Consolidation Data Summary Table - Groundwater
Beaumont Site 1

	Water Level Data					Volatile Organics										
Sample Location	Depth to Water (feet below ground surface)	Groundwater Elevation (feet above mean sea level)	Elevation Date	Sample Date	Filter Status	Benzene -ug/L	Chlorobromomethane -ug/L	Chlorodibromomethane -ug/L	Carbon disulfide -ug/L	2-Chloroethylvinylether -ug/L	Chlorobenzene -ug/L	2-Chlorotoluene -ug/L	4-Chlorotoluene -ug/L	Chloroethane -ug/L	Chloromethane -ug/L	Carbon tetrachloride -ug/L
MW-59A	86.50	2090.45	10/29/92	09/18/92	Unfiltered											
MW-59A				03/10/93	Unfiltered											
MW-59A	54.40	2122.55	04/11/94	04/15/94	Unfiltered											
MW-59A	61.02	2115.93	12/13/94	12/15/94	Unfiltered			<1		<2	<2			<2	<2	<0.5
MW-59A	43.24	2133.71	06/16/95	06/21/95	Unfiltered			<1		<2 U	<2			<2	<2	<0.5
MW-59A	78.24	2098.71	05/20/02	05/23/02	Unfiltered	<0.18	<0.49	<0.21	<0.48		<0.16	<0.14	<0.22	<0.36	<0.19	<0.25
MW-59B	83.02	2094.16	10/29/92	09/03/92	Unfiltered											
MW-59B	83.02	2094.16	10/29/92	09/18/92	Unfiltered											
MW-59B				03/10/93	Unfiltered											
MW-59B	49.20	2127.98	04/11/94	04/19/94	Unfiltered											
MW-59B	36.10	2141.08	06/16/95	06/23/95	Unfiltered			<1		<2 U	<2			<2	<2	2
MW-59B	47.15	2130.03	12/13/95	12/15/95	Unfiltered			<1		<2	<2			<1	<1	1.8
MW-59B	55.70	2121.48	10/21/96	10/28/96	Unfiltered			<0.5		<1	<0.5			<1	<1	<0.5
MW-59B	59.28	2117.90	04/14/97	04/22/97	Unfiltered			<0.5		<1	<0.5			<1	<1	<0.5
MW-59B	61.92	2115.26	10/20/97	10/30/97	Unfiltered			<0.5		<1	<0.5			<1	<1	<0.5
MW-59B	40.60	2136.58	04/21/98	05/04/98	Unfiltered			<0.5		<0.5	<0.5			<0.5	<0.5	4.9
MW-59B	46.50	2130.68	10/13/98	10/22/98	Unfiltered			<0.5		<0.5	<0.5			<0.5	<0.5	1.7
MW-59B	52.01	2125.17	04/05/99	04/12/99	Unfiltered			<0.5		<5	<0.5			<2	<2	<0.5
MW-59B	57.10	2120.08	10/25/99	11/01/99	Unfiltered			ND		ND	ND			ND	ND	ND
MW-59B	64.93	2112.25	12/04/00	12/12/00	Unfiltered			<5			<2.5			<5	<5	<2.5
MW-59B	70.37	2106.81	11/01/01	11/08/01	Unfiltered			<5			<2.5			<5	<5	<2.5
MW-59B	73.65	2103.53	05/20/02	05/28/02	Unfiltered											<2
MW-59B	73.65	2103.53	05/20/02	05/30/02	Unfiltered											
MW-59C	84.82	2091.89	10/29/92	09/16/92	Unfiltered											
MW-59C	84.82	2091.89	10/29/92	09/22/92	Unfiltered											
MW-59C				02/25/93	Unfiltered											
MW-59C	51.18	2125.53	04/11/94	04/19/94	Unfiltered											
MW-59C	57.68	2119.03	12/13/94	12/15/94	Unfiltered			<1		<2	<2			<2	<2	<0.5
MW-59C	38.76	2137.95	06/16/95	06/21/95	Unfiltered			<1		<2 U	<2			<2	<2	<0.5
MW-59C	79.73	2100.20	07/14/03	07/28/03	Unfiltered	<0.29	<0.37	<0.29	<0.28		<0.19	<0.67	<0.16	<0.46	<0.43	<0.4
MW-59C	82.93	2097.00	06/17/04	07/14/04	Unfiltered	<0.29	<0.37	<0.29	<0.28		<0.19	<0.67	<0.16	<0.46	<0.43	<0.4
MW-59C	63.42	2116.509	06/01/06	07/10/06	Unfiltered	<0.26	<0.68	<0.45	<1.0		<0.36	<0.24	<0.30	<0.52	<1.8	<0.42
MW-59D	83.15	2094.17	10/29/92	09/16/92	Unfiltered											

Consolidation Data Summary Table - Groundwater
Beaumont Site 1

	Water Level Data					Volatile Organics										
Sample Location	Depth to Water (feet below ground surface)	Groundwater Elevation (feet above mean sea level)	Elevation Date	Sample Date	Filter Status	Chloroform -ug/L	1,2-Dibromo-3-chloropropane -ug/L	Dibromomethane -ug/L	1,1-Dichloroethane -ug/L	1,2-Dichloroethane -ug/L	1,2-Dichlorobenzene -ug/L	1,3-Dichlorobenzene -ug/L	1,4-Dichlorobenzene -ug/L	1,1-Dichloroethene -ug/L	cis-1,2-Dichloroethene -ug/L	trans-1,2-Dichloroethene -ug/L
MW-59A	86.50	2090.45	10/29/92	09/18/92	Unfiltered					<100				1000		
MW-59A				03/10/93	Unfiltered					<200				1000		
MW-59A	54.40	2122.55	04/11/94	04/15/94	Unfiltered									101		
MW-59A	61.02	2115.93	12/13/94	12/15/94	Unfiltered	<1				58.7				1023		
MW-59A	43.24	2133.71	06/16/95	06/21/95	Unfiltered	<1				61				1039		
MW-59A	78.24	2098.71	05/20/02	05/23/02	Unfiltered	<0.3				<1				104.7		
MW-59B	83.02	2094.16	10/29/92	09/03/92	Unfiltered					<1.6				1053		
MW-59B	83.02	2094.16	10/29/92	09/18/92	Unfiltered					<1				106.8		
MW-59B				03/10/93	Unfiltered									110		
MW-59B	49.20	2127.98	04/11/94	04/19/94	Unfiltered					<64				1100		
MW-59B	36.10	2141.08	06/16/95	06/23/95	Unfiltered	4.4				23				1100		
MW-59B	47.15	2130.03	12/13/95	12/15/95	Unfiltered	5.4				<100				1100		
MW-59B	55.70	2121.48	10/21/96	10/28/96	Unfiltered	4.4				<64				1100		
MW-59B	59.28	2117.90	04/14/97	04/22/97	Unfiltered	2.5				<32				1100		
MW-59B	61.92	2115.26	10/20/97	10/30/97	Unfiltered	2.4				<10				112		
MW-59B	40.60	2136.58	04/21/98	05/04/98	Unfiltered	6.6								119		
MW-59B	46.50	2130.68	10/13/98	10/22/98	Unfiltered	5.5			<1	<0.5				12	<1	<1
MW-59B	52.01	2125.17	04/05/99	04/12/99	Unfiltered	5.5				<1.6				12.53		
MW-59B	57.10	2120.08	10/25/99	11/01/99	Unfiltered	3.8			4.2	0.59				120	<1	<1
MW-59B	64.93	2112.25	12/04/00	12/12/00	Unfiltered	3.6			7	1				120	1.4	<1
MW-59B	70.37	2106.81	11/01/01	11/08/01	Unfiltered	<5			1.5	1.4				120	<1	<1
MW-59B	73.65	2103.53	05/20/02	05/28/02	Unfiltered	<4			5.4	0.78				120	<1	<1
MW-59B	73.65	2103.53	05/20/02	05/30/02	Unfiltered					<20				120		
MW-59C	84.82	2091.89	10/29/92	09/16/92	Unfiltered					<32				1200		
MW-59C	84.82	2091.89	10/29/92	09/22/92	Unfiltered					<32				1200		
MW-59C				02/25/93	Unfiltered					<100				1200		
MW-59C	51.18	2125.53	04/11/94	04/19/94	Unfiltered				340	<50				12000	<100	<100
MW-59C	57.68	2119.03	12/13/94	12/15/94	Unfiltered	<1				<16				121.5		
MW-59C	38.76	2137.95	06/16/95	06/21/95	Unfiltered	<1				129				128		
MW-59C	79.73	2100.20	07/14/03	07/28/03	Unfiltered	1.0				<16				1292		
MW-59C	82.93	2097.00	06/17/04	07/14/04	Unfiltered	1.2				<1.6				13		
MW-59C	63.42	2116.509	06/01/06	07/10/06	Unfiltered	1.7				<1.6				130		
MW-59D	83.15	2094.17	10/29/92	09/16/92	Unfiltered					63.7				1320		

Consolidation Data Summary Table - Groundwater
Beaumont Site 1

	Water Level Data					Volatile Organics											
Sample Location	Depth to Water (feet below ground surface)	Groundwater Elevation (feet above mean sea level)	Elevation Date	Sample Date	Filter Status	1,2-Dichloroethene -ug/L	1,1-Dichloropropene -ug/L	cis-1,3-Dichloropropene -ug/L	trans-1,3-Dichloropropene -ug/L	1,2-Dichloropropane -ug/L	1,3-Dichloropropane -ug/L	2,2-Dichloropropane -ug/L	1,2-Dibromoethane -ug/L	Dichlorodifluoromethane -ug/L	Dichloromethane -ug/L	Ethylbenzene -ug/L	Hexachlorobutadiene -ug/L
MW-59A	86.50	2090.45	10/29/92	09/18/92	Unfiltered												
MW-59A				03/10/93	Unfiltered												
MW-59A	54.40	2122.55	04/11/94	04/15/94	Unfiltered												
MW-59A	61.02	2115.93	12/13/94	12/15/94	Unfiltered												
MW-59A	43.24	2133.71	06/16/95	06/21/95	Unfiltered												
MW-59A	78.24	2098.71	05/20/02	05/23/02	Unfiltered												
MW-59B	83.02	2094.16	10/29/92	09/03/92	Unfiltered												
MW-59B	83.02	2094.16	10/29/92	09/18/92	Unfiltered												
MW-59B				03/10/93	Unfiltered												
MW-59B	49.20	2127.98	04/11/94	04/19/94	Unfiltered												
MW-59B	36.10	2141.08	06/16/95	06/23/95	Unfiltered												
MW-59B	47.15	2130.03	12/13/95	12/15/95	Unfiltered												
MW-59B	55.70	2121.48	10/21/96	10/28/96	Unfiltered												
MW-59B	59.28	2117.90	04/14/97	04/22/97	Unfiltered												
MW-59B	61.92	2115.26	10/20/97	10/30/97	Unfiltered												
MW-59B	40.60	2136.58	04/21/98	05/04/98	Unfiltered												
MW-59B	46.50	2130.68	10/13/98	10/22/98	Unfiltered												
MW-59B	52.01	2125.17	04/05/99	04/12/99	Unfiltered												
MW-59B	57.10	2120.08	10/25/99	11/01/99	Unfiltered												
MW-59B	64.93	2112.25	12/04/00	12/12/00	Unfiltered												
MW-59B	70.37	2106.81	11/01/01	11/08/01	Unfiltered												
MW-59B	73.65	2103.53	05/20/02	05/28/02	Unfiltered												
MW-59B	73.65	2103.53	05/20/02	05/30/02	Unfiltered												
MW-59C	84.82	2091.89	10/29/92	09/16/92	Unfiltered												
MW-59C	84.82	2091.89	10/29/92	09/22/92	Unfiltered												
MW-59C				02/25/93	Unfiltered												
MW-59C	51.18	2125.53	04/11/94	04/19/94	Unfiltered												
MW-59C	57.68	2119.03	12/13/94	12/15/94	Unfiltered												
MW-59C	38.76	2137.95	06/16/95	06/21/95	Unfiltered												
MW-59C	79.73	2100.20	07/14/03	07/28/03	Unfiltered												
MW-59C	82.93	2097.00	06/17/04	07/14/04	Unfiltered												
MW-59C	63.42	2116.509	06/01/06	07/10/06	Unfiltered												
MW-59D	83.15	2094.17	10/29/92	09/16/92	Unfiltered												

Consolidation Data Summary Table - Groundwater
Beaumont Site 1

	Water Level Data					Volatile Organics												
Sample Location	Depth to Water (feet below ground surface)	Groundwater Elevation (feet above mean sea level)	Elevation Date	Sample Date	Filter Status	2-Hexanone -ug/L	4-Isopropyltoluene -ug/L	Isopropylbenzene -ug/L	4-Methyl-2-pentanone -ug/L	Methyl tert-butyl ether -ug/L	Naphthalene -ug/L	N-Butylbenzene -ug/L	n-Propylbenzene -ug/L	Styrene -ug/L	Toluene -ug/L	1,1,1,2-Tetrachloroethane -ug/L	1,1,1-Trichloroethane -ug/L	1,1,2-Trichloroethane -ug/L
MW-59A	86.50	2090.45	10/29/92	09/18/92	Unfiltered												<300	
MW-59A				03/10/93	Unfiltered												<600	
MW-59A	54.40	2122.55	04/11/94	04/15/94	Unfiltered													
MW-59A	61.02	2115.93	12/13/94	12/15/94	Unfiltered												59.7	
MW-59A	43.24	2133.71	06/16/95	06/21/95	Unfiltered												55.5	
MW-59A	78.24	2098.71	05/20/02	05/23/02	Unfiltered												5.81	
MW-59B	83.02	2094.16	10/29/92	09/03/92	Unfiltered												56.01	
MW-59B	83.02	2094.16	10/29/92	09/18/92	Unfiltered												5.26	
MW-59B				03/10/93	Unfiltered												13.9	
MW-59B	49.20	2127.98	04/11/94	04/19/94	Unfiltered												80	
MW-59B	36.10	2141.08	06/16/95	06/23/95	Unfiltered												37	
MW-59B	47.15	2130.03	12/13/95	12/15/95	Unfiltered												52	
MW-59B	55.70	2121.48	10/21/96	10/28/96	Unfiltered												<40	
MW-59B	59.28	2117.90	04/14/97	04/22/97	Unfiltered												<20	
MW-59B	61.92	2115.26	10/20/97	10/30/97	Unfiltered												<30	
MW-59B	40.60	2136.58	04/21/98	05/04/98	Unfiltered													
MW-59B	46.50	2130.68	10/13/98	10/22/98	Unfiltered												2.2	<1
MW-59B	52.01	2125.17	04/05/99	04/12/99	Unfiltered												<1	
MW-59B	57.10	2120.08	10/25/99	11/01/99	Unfiltered												3.2	<1
MW-59B	64.93	2112.25	12/04/00	12/12/00	Unfiltered												<1	<1
MW-59B	70.37	2106.81	11/01/01	11/08/01	Unfiltered												3.1	<1
MW-59B	73.65	2103.53	05/20/02	05/28/02	Unfiltered												1.6	<1
MW-59B	73.65	2103.53	05/20/02	05/30/02	Unfiltered												<60	
MW-59C	84.82	2091.89	10/29/92	09/16/92	Unfiltered												71	
MW-59C	84.82	2091.89	10/29/92	09/22/92	Unfiltered												76	
MW-59C				02/25/93	Unfiltered													
MW-59C	51.18	2125.53	04/11/94	04/19/94	Unfiltered												<100	<100
MW-59C	57.68	2119.03	12/13/94	12/15/94	Unfiltered												<10	
MW-59C	38.76	2137.95	06/16/95	06/21/95	Unfiltered												22.9	
MW-59C	79.73	2100.20	07/14/03	07/28/03	Unfiltered												27	
MW-59C	82.93	2097.00	06/17/04	07/14/04	Unfiltered												<1	
MW-59C	63.42	2116.509	06/01/06	07/10/06	Unfiltered												<1.6	
MW-59D	83.15	2094.17	10/29/92	09/16/92	Unfiltered												143	

Consolidation Data Summary Table - Groundwater
Beaumont Site 1

	Water Level Data					Volatile Organics													
Sample Location	Depth to Water (feet below ground surface)	Groundwater Elevation (feet above mean sea level)	Elevation Date	Sample Date	Filter Status	1,2,3-Trichlorobenzene -ug/L	1,2,4-Trichlorobenzene -ug/L	Trichloroethene -ug/L	1,2,3-Trichloropropane -ug/L	Trichlorofluoromethane -ug/L	1,1,2-Trichlorotrifluoroethane -ug/L	1,2,4-Trimethylbenzene -ug/L	1,3,5-Trimethylbenzene -ug/L	1,1,2,2-Tetrachloroethane -ug/L	Tetrachloroethene -ug/L	Vinyl acetate -ug/L	Vinyl chloride -ug/L	m,p-Xylenes -ug/L	o-Xylene -ug/L
MW-59A	86.50	2090.45	10/29/92	09/18/92	Unfiltered			110							<100				
MW-59A				03/10/93	Unfiltered			120							<200				
MW-59A	54.40	2122.55	04/11/94	04/15/94	Unfiltered			17.8											
MW-59A	61.02	2115.93	12/13/94	12/15/94	Unfiltered			54.3											
MW-59A	43.24	2133.71	06/16/95	06/21/95	Unfiltered			98.9							<10				
MW-59A	78.24	2098.71	05/20/02	05/23/02	Unfiltered			7.16							<1				
MW-59B	83.02	2094.16	10/29/92	09/03/92	Unfiltered			564.5							<3				
MW-59B	83.02	2094.16	10/29/92	09/18/92	Unfiltered			10.1							<1				
MW-59B				03/10/93	Unfiltered			46.9											
MW-59B	49.20	2127.98	04/11/94	04/19/94	Unfiltered			360							<120				
MW-59B	36.10	2141.08	06/16/95	06/23/95	Unfiltered			59							1.2				
MW-59B	47.15	2130.03	12/13/95	12/15/95	Unfiltered			87							<100				
MW-59B	55.70	2121.48	10/21/96	10/28/96	Unfiltered			510							<120				
MW-59B	59.28	2117.90	04/14/97	04/22/97	Unfiltered			260							<60				
MW-59B	61.92	2115.26	10/20/97	10/30/97	Unfiltered			26.4							<10				
MW-59B	40.60	2136.58	04/21/98	05/04/98	Unfiltered			14.6											
MW-59B	46.50	2130.68	10/13/98	10/22/98	Unfiltered			20							<1				
MW-59B	52.01	2125.17	04/05/99	04/12/99	Unfiltered			12.52							<3				
MW-59B	57.10	2120.08	10/25/99	11/01/99	Unfiltered			83							<1				
MW-59B	64.93	2112.25	12/04/00	12/12/00	Unfiltered			87							<1				
MW-59B	70.37	2106.81	11/01/01	11/08/01	Unfiltered			92							<1				
MW-59B	73.65	2103.53	05/20/02	05/28/02	Unfiltered			120							<1				
MW-59B	73.65	2103.53	05/20/02	05/30/02	Unfiltered			18							<20				
MW-59C	84.82	2091.89	10/29/92	09/16/92	Unfiltered			340							<60				
MW-59C	84.82	2091.89	10/29/92	09/22/92	Unfiltered			330							<60				
MW-59C				02/25/93	Unfiltered			110							<100				
MW-59C	51.18	2125.53	04/11/94	04/19/94	Unfiltered			3600							<100				
MW-59C	57.68	2119.03	12/13/94	12/15/94	Unfiltered			<20							<30				
MW-59C	38.76	2137.95	06/16/95	06/21/95	Unfiltered			265											
MW-59C	79.73	2100.20	07/14/03	07/28/03	Unfiltered			162.7							<30				
MW-59C	82.93	2097.00	06/17/04	07/14/04	Unfiltered			4.8							<3				
MW-59C	63.42	2116.509	06/01/06	07/10/06	Unfiltered			9.1							<3				
MW-59D	83.15	2094.17	10/29/92	09/16/92	Unfiltered			591							4.96				

Consolidation Data Summary Table - Groundwater
Beaumont Site 1

	Water Level Data					Volatile Organics									
Sample Location	Depth to Water (feet below ground surface)	Groundwater Elevation (feet above mean sea level)	Elevation Date	Sample Date	Filter Status	1,4-Dioxane -ug/L	N-Nitrosodimethylamine -ng/L	Acetone -ug/L	Bromodichloromethane -ug/L	2-Butanone (MEK) -ug/L	Bromobenzene -ug/L	Bromomethane -ug/L	Bromoform -ug/L	sec-Butylbenzene -ug/L	tert-Butylbenzene -ug/L
MW-59D				03/17/93	Unfiltered										
MW-59D	50.09	2127.23	04/11/94	04/19/94	Unfiltered										
MW-59D	37.86	2139.46	06/16/95	06/24/95	Unfiltered				<1			<5	<2		
MW-59D	79.05	2101.48	07/14/03	07/29/03	Unfiltered	44		<3.6	<0.33	<1.7	<0.26	<0.9	<0.87	<0.11	<0.23
MW-59D	82.80	2097.73	06/17/04	07/14/04	Unfiltered	45		<3.6	<0.33	<1.7	<0.26	<0.9	<0.87	<0.11	<0.23
MW-59D	84.68	2095.85	12/13/04	12/16/04	Unfiltered	31		<12	<0.55	<8.4	<0.94	<5.9	<1.2	<0.42	<0.35
MW-59D	55.03	2125.50	06/01/05	07/06/05	Unfiltered	45		<31	<1.4	<21	<2.3	<15	<3.1	<1.0	<0.87
MW-59D	60.14	2120.39	11/28/05	12/14/05	Unfiltered	74		<6.1	<0.27	<4.2	<0.47	<2.9	<0.62	<0.21	<0.17
MW-59D	63.45	2117.077	06/01/06	07/12/06	Unfiltered	60	<0.48	<31	<1.4	<21	<2.3	<15	<3.1	<1.0	<0.87
MW-59D	66.74	2113.787	12/01/06	12/07/06	Unfiltered	38		<5 UJe	<0.2 UJe	<5 UJe		<0.2 UJe	<0.3 UJe		
MW-60A	86.93	2092.42	10/29/92	09/01/92	Unfiltered										
MW-60A	86.93	2092.42	10/29/92	09/17/92	Unfiltered										
MW-60A				02/24/93	Unfiltered										
MW-60A	53.14	2126.21	04/11/94	04/14/94	Unfiltered										
MW-60A	44.34	2135.01	06/16/95	06/20/95	Unfiltered				<1			<5	<2		
MW-60A	51.80	2127.55	12/13/95	12/15/95	Unfiltered				<1			<5	<2		
MW-60A	77.77	2101.58	05/20/02	05/24/02	Unfiltered	35 Je		<9.5	<0.26	<2.8	<0.15	<0.46	<0.23	<0.29	<0.25
MW-60A	85.28	2097.31	06/17/04	07/16/04	Unfiltered	85		<3.6	<0.33	<1.7	<0.26	<0.9	<0.87	<0.11	<0.23
MW-60A	87.04	2095.55	12/14/04	12/17/04	Unfiltered	120		<12	<0.55	<8.4	<0.94	<5.9	<1.2	<0.42	<0.35
MW-60A	60.83	2121.76	06/01/05	07/05/05	Unfiltered	110		<6.1	<0.27	<4.2	<0.47	<2.9	<0.62	<0.21	<0.17
MW-60A	63.01	2119.58	11/28/05	12/14/05	Unfiltered	100		<6.1	<0.27	<4.2	<0.47	<2.9	<0.62	<0.21	<0.17
MW-60A	65.76	2116.834	06/01/06	07/12/06	Unfiltered	100	<0.48	<12	<0.55	<8.4	<0.94	<5.9	<1.2	<0.42	<0.35
MW-60A	68.92	2113.674	12/01/06	12/07/06	Unfiltered	100		<50	<2	<50		<2	<3		
MW-60B	84.67	2094.85	10/29/92	09/17/92	Unfiltered										
MW-60B	84.67	2094.85	10/29/92	09/22/92	Unfiltered										
MW-60B				02/17/93	Unfiltered										
MW-60B				02/23/93	Unfiltered										
MW-60B	50.68	2128.84	04/11/94	04/13/94	Unfiltered										
MW-60B	42.10	2137.42	06/16/95	06/20/95	Unfiltered				<1			<5	<2		
MW-60B	49.07	2130.45	12/13/95	12/15/95	Unfiltered				<1			<5	<2		
MW-60B	76.63	2102.89	05/20/02	05/20/02	Unfiltered	<0.5		<9.5	<0.26	<2.8	<0.15	<0.46	<0.23	<0.29	<0.25
MW-60B	83.75	2099.02	06/17/04	07/16/04	Unfiltered	<1.1		<3.6	<0.33	<1.7	<0.26	<0.9	<0.87	<0.11	<0.23
MW-60B	63.84	2118.928	06/01/06	06/29/06	Unfiltered	<0.40	<0.48	<6.1	<0.27	<4.2	<0.47	<2.9	<0.62	<0.21	<0.17

Consolidation Data Summary Table - Groundwater
Beaumont Site 1

	Water Level Data					Volatile Organics										
Sample Location	Depth to Water (feet below ground surface)	Groundwater Elevation (feet above mean sea level)	Elevation Date	Sample Date	Filter Status	Benzene -ug/L	Chlorobromomethane -ug/L	Chlorodibromomethane -ug/L	Carbon disulfide -ug/L	2-Chloroethylvinylether -ug/L	Chlorobenzene -ug/L	2-Chlorotoluene -ug/L	4-Chlorotoluene -ug/L	Chloroethane -ug/L	Chloromethane -ug/L	Carbon tetrachloride -ug/L
MW-59D				03/17/93	Unfiltered											
MW-59D	50.09	2127.23	04/11/94	04/19/94	Unfiltered											
MW-59D	37.86	2139.46	06/16/95	06/24/95	Unfiltered			<1		<2 U	<2			<2	<2	2.2
MW-59D	79.05	2101.48	07/14/03	07/29/03	Unfiltered	<0.29	<0.37	<0.29	<0.28		<0.19	<0.67	<0.16	<0.46	<0.43	1.2
MW-59D	82.80	2097.73	06/17/04	07/14/04	Unfiltered	<0.29	<0.37	<0.29	<0.28		<0.19	<0.67	<0.16	<0.46	<0.43	0.53
MW-59D	84.68	2095.85	12/13/04	12/16/04	Unfiltered	<0.51	<1.4	<0.9	<2.1		<0.72	<0.49	<0.6	<1	<3.6	<0.83
MW-59D	55.03	2125.50	06/01/05	07/06/05	Unfiltered	<1.3	<3.4	<2.3	<5.2		<1.8	<1.2	<1.5	<2.6	<8.9	<2.1
MW-59D	60.14	2120.39	11/28/05	12/14/05	Unfiltered	<0.26	<0.68	<0.45	<1.0		<0.36	<0.24	<0.30	<0.52	<1.8	1.1
MW-59D	63.45	2117.077	06/01/06	07/12/06	Unfiltered	<1.3	<3.4	<2.3	<5.2		<1.8	<1.2	<1.5	<2.6	<8.9	<2.1
MW-59D	66.74	2113.787	12/01/06	12/07/06	Unfiltered	0.27 Jeq		<0.2 UJe	<0.2 UJe		<0.2 UJe			<0.2 UJe	<0.2 UJe	0.47 Jeq
MW-60A	86.93	2092.42	10/29/92	09/01/92	Unfiltered											
MW-60A	86.93	2092.42	10/29/92	09/17/92	Unfiltered											
MW-60A				02/24/93	Unfiltered											
MW-60A	53.14	2126.21	04/11/94	04/14/94	Unfiltered											
MW-60A	44.34	2135.01	06/16/95	06/20/95	Unfiltered			<1		<2 U	<2			<2	<2	<0.5
MW-60A	51.80	2127.55	12/13/95	12/15/95	Unfiltered			<1		<2	<2			<2	<2	<0.5
MW-60A	77.77	2101.58	05/20/02	05/24/02	Unfiltered	<0.18	<0.49	<0.21	<0.48		<0.16	<0.14	<0.22	<0.36	<0.19	<0.25
MW-60A	85.28	2097.31	06/17/04	07/16/04	Unfiltered	<0.29	<0.37	<0.29	<0.28		<0.19	<0.67	<0.16	<0.46	<0.43	<0.4
MW-60A	87.04	2095.55	12/14/04	12/17/04	Unfiltered	<0.51	<1.4	<0.9	<2.1		<0.72	<0.49	<0.6	<1	<3.6	<0.83
MW-60A	60.83	2121.76	06/01/05	07/05/05	Unfiltered	<0.26	<0.68	<0.45	<1.0		<0.36	<0.24	<0.30	<0.52	<1.8	<0.42
MW-60A	63.01	2119.58	11/28/05	12/14/05	Unfiltered	<0.26	<0.68	<0.45	<1.0		<0.36	<0.24	<0.30	<0.52	<1.8	0.44 Jq
MW-60A	65.76	2116.834	06/01/06	07/12/06	Unfiltered	<0.51	<1.4	<0.90	<2.1		<0.72	<0.49	<0.60	<1.0	<3.6	<0.83
MW-60A	68.92	2113.674	12/01/06	12/07/06	Unfiltered	<2		<2	<2		<2			<2	<2	0.24 Jeq
MW-60B	84.67	2094.85	10/29/92	09/17/92	Unfiltered											
MW-60B	84.67	2094.85	10/29/92	09/22/92	Unfiltered											
MW-60B				02/17/93	Unfiltered											
MW-60B				02/23/93	Unfiltered											
MW-60B	50.68	2128.84	04/11/94	04/13/94	Unfiltered											
MW-60B	42.10	2137.42	06/16/95	06/20/95	Unfiltered			<1		<2 U	<2			<2	<2	<0.5
MW-60B	49.07	2130.45	12/13/95	12/15/95	Unfiltered			<1		<2	<2			<2	<2	<0.5
MW-60B	76.63	2102.89	05/20/02	05/20/02	Unfiltered	<0.18	<0.49	<0.21	<0.48		<0.16	<0.14	<0.22	<0.36	<0.19	<0.25
MW-60B	83.75	2099.02	06/17/04	07/16/04	Unfiltered	<0.29	<0.37	<0.29	<0.28		<0.19	<0.67	<0.16	<0.46	<0.43	<0.4
MW-60B	63.84	2118.928	06/01/06	06/29/06	Unfiltered	<0.26	<0.68	<0.45	<1.0		<0.36	<0.24	<0.30	<0.52	<1.8	<0.42

Consolidation Data Summary Table - Groundwater
Beaumont Site 1

	Water Level Data					Volatile Organics										
Sample Location	Depth to Water (feet below ground surface)	Groundwater Elevation (feet above mean sea level)	Elevation Date	Sample Date	Filter Status	Chloroform -ug/L	1,2-Dibromo-3-chloropropane -ug/L	Dibromomethane -ug/L	1,1-Dichloroethane -ug/L	1,2-Dichloroethane -ug/L	1,2-Dichlorobenzene -ug/L	1,3-Dichlorobenzene -ug/L	1,4-Dichlorobenzene -ug/L	1,1-Dichloroethene -ug/L	cis-1,2-Dichloroethene -ug/L	trans-1,2-Dichloroethene -ug/L
MW-59D				03/17/93	Unfiltered					132.8				135.3		
MW-59D	50.09	2127.23	04/11/94	04/19/94	Unfiltered					<1.6				136.7		
MW-59D	37.86	2139.46	06/16/95	06/24/95	Unfiltered	4.2				998				1368		
MW-59D	79.05	2101.48	07/14/03	07/29/03	Unfiltered	3.5				<1600				13850		
MW-59D	82.80	2097.73	06/17/04	07/14/04	Unfiltered	2.3			1.2	<0.5				14	<1	<1
MW-59D	84.68	2095.85	12/13/04	12/16/04	Unfiltered	3.1				<1				14.47		
MW-59D	55.03	2125.50	06/01/05	07/06/05	Unfiltered	<1.1								14.6		
MW-59D	60.14	2120.39	11/28/05	12/14/05	Unfiltered	3.8				<200				1400		
MW-59D	63.45	2117.077	06/01/06	07/12/06	Unfiltered	2.8 Jq				<10				149		
MW-59D	66.74	2113.787	12/01/06	12/07/06	Unfiltered	2.4 Je				<1.6				15		
MW-60A	86.93	2092.42	10/29/92	09/01/92	Unfiltered					6.1				15.4		
MW-60A	86.93	2092.42	10/29/92	09/17/92	Unfiltered					<1.6				15.94		
MW-60A				02/24/93	Unfiltered					<64				1500		
MW-60A	53.14	2126.21	04/11/94	04/14/94	Unfiltered					<64				1500		
MW-60A	44.34	2135.01	06/16/95	06/20/95	Unfiltered	<1				<1				152.9		
MW-60A	51.80	2127.55	12/13/95	12/15/95	Unfiltered	<1				<800				15630		
MW-60A	77.77	2101.58	05/20/02	05/24/02	Unfiltered	1 Jq				82.7				1570		
MW-60A	85.28	2097.31	06/17/04	07/16/04	Unfiltered	1.9				<800				15860		
MW-60A	87.04	2095.55	12/14/04	12/17/04	Unfiltered	2.3				<16				159		
MW-60A	60.83	2121.76	06/01/05	07/05/05	Unfiltered	1.8			<1	<0.5				16	<1	<1
MW-60A	63.01	2119.58	11/28/05	12/14/05	Unfiltered	1.8				<32				1600		
MW-60A	65.76	2116.834	06/01/06	07/12/06	Unfiltered	1.7 Jq				<1000				1600		
MW-60A	68.92	2113.674	12/01/06	12/07/06	Unfiltered	1.7 Je				<1				17.23		
MW-60B	84.67	2094.85	10/29/92	09/17/92	Unfiltered					<8				170		
MW-60B	84.67	2094.85	10/29/92	09/22/92	Unfiltered					<64				1700		
MW-60B				02/17/93	Unfiltered					<2000				17280		
MW-60B				02/23/93	Unfiltered					<10				1764		
MW-60B	50.68	2128.84	04/11/94	04/13/94	Unfiltered					<8				180		
MW-60B	42.10	2137.42	06/16/95	06/20/95	Unfiltered	<1				186.25				185		
MW-60B	49.07	2130.45	12/13/95	12/15/95	Unfiltered	<1				<10				1890		
MW-60B	76.63	2102.89	05/20/02	05/20/02	Unfiltered	1 Jq				<6.4				190		
MW-60B	83.75	2099.02	06/17/04	07/16/04	Unfiltered	1.1				87				1972		
MW-60B	63.84	2118.928	06/01/06	06/29/06	Unfiltered	0.53 BJkq				<8				1980		

Consolidation Data Summary Table - Groundwater
Beaumont Site 1

Sample Location	Water Level Data			Sample Date	Filter Status	Volatile Organics											
	Depth to Water (feet below ground surface)	Groundwater Elevation (feet above mean sea level)	Elevation Date			1,2-Dichloroethene -ug/L	1,1-Dichloropropene -ug/L	cis-1,3-Dichloropropene -ug/L	trans-1,3-Dichloropropene -ug/L	1,2-Dichloropropane -ug/L	1,3-Dichloropropane -ug/L	2,2-Dichloropropane -ug/L	1,2-Dibromoethane -ug/L	Dichlorodifluoromethane -ug/L	Dichloromethane -ug/L	Ethylbenzene -ug/L	Hexachlorobutadiene -ug/L
MW-59D				03/17/93	Unfiltered												
MW-59D	50.09	2127.23	04/11/94	04/19/94	Unfiltered												
MW-59D	37.86	2139.46	06/16/95	06/24/95	Unfiltered												
MW-59D	79.05	2101.48	07/14/03	07/29/03	Unfiltered												
MW-59D	82.80	2097.73	06/17/04	07/14/04	Unfiltered												
MW-59D	84.68	2095.85	12/13/04	12/16/04	Unfiltered												
MW-59D	55.03	2125.50	06/01/05	07/06/05	Unfiltered												
MW-59D	60.14	2120.39	11/28/05	12/14/05	Unfiltered												
MW-59D	63.45	2117.077	06/01/06	07/12/06	Unfiltered												
MW-59D	66.74	2113.787	12/01/06	12/07/06	Unfiltered												
MW-60A	86.93	2092.42	10/29/92	09/01/92	Unfiltered												
MW-60A	86.93	2092.42	10/29/92	09/17/92	Unfiltered												
MW-60A				02/24/93	Unfiltered												
MW-60A	53.14	2126.21	04/11/94	04/14/94	Unfiltered												
MW-60A	44.34	2135.01	06/16/95	06/20/95	Unfiltered												
MW-60A	51.80	2127.55	12/13/95	12/15/95	Unfiltered												
MW-60A	77.77	2101.58	05/20/02	05/24/02	Unfiltered												
MW-60A	85.28	2097.31	06/17/04	07/16/04	Unfiltered												
MW-60A	87.04	2095.55	12/14/04	12/17/04	Unfiltered												
MW-60A	60.83	2121.76	06/01/05	07/05/05	Unfiltered												
MW-60A	63.01	2119.58	11/28/05	12/14/05	Unfiltered												
MW-60A	65.76	2116.834	06/01/06	07/12/06	Unfiltered												
MW-60A	68.92	2113.674	12/01/06	12/07/06	Unfiltered												
MW-60B	84.67	2094.85	10/29/92	09/17/92	Unfiltered												
MW-60B	84.67	2094.85	10/29/92	09/22/92	Unfiltered												
MW-60B				02/17/93	Unfiltered												
MW-60B				02/23/93	Unfiltered												
MW-60B	50.68	2128.84	04/11/94	04/13/94	Unfiltered												
MW-60B	42.10	2137.42	06/16/95	06/20/95	Unfiltered												
MW-60B	49.07	2130.45	12/13/95	12/15/95	Unfiltered												
MW-60B	76.63	2102.89	05/20/02	05/20/02	Unfiltered												
MW-60B	83.75	2099.02	06/17/04	07/16/04	Unfiltered												
MW-60B	63.84	2118.928	06/01/06	06/29/06	Unfiltered												

Consolidation Data Summary Table - Groundwater
Beaumont Site 1

Sample Location	Water Level Data					Volatile Organics												
	Depth to Water (feet below ground surface)	Groundwater Elevation (feet above mean sea level)	Elevation Date	Sample Date	Filter Status	2-Hexanone -ug/L	4-Isopropyltoluene -ug/L	Isopropylbenzene -ug/L	4-Methyl-2-pentanone -ug/L	Methyl tert-butyl ether -ug/L	Naphthalene -ug/L	N-Butylbenzene -ug/L	n-Propylbenzene -ug/L	Styrene -ug/L	Toluene -ug/L	1,1,1,2-Tetrachloroethane -ug/L	1,1,1-Trichloroethane -ug/L	1,1,2-Trichloroethane -ug/L
MW-59D				03/17/93	Unfiltered												64.5	
MW-59D	50.09	2127.23	04/11/94	04/19/94	Unfiltered												4.41	
MW-59D	37.86	2139.46	06/16/95	06/24/95	Unfiltered												388	
MW-59D	79.05	2101.48	07/14/03	07/29/03	Unfiltered												<1000	
MW-59D	82.80	2097.73	06/17/04	07/14/04	Unfiltered												<1	<1
MW-59D	84.68	2095.85	12/13/04	12/16/04	Unfiltered												<3.43	
MW-59D	55.03	2125.50	06/01/05	07/06/05	Unfiltered													
MW-59D	60.14	2120.39	11/28/05	12/14/05	Unfiltered												<600	
MW-59D	63.45	2117.077	06/01/06	07/12/06	Unfiltered												<30	
MW-59D	66.74	2113.787	12/01/06	12/07/06	Unfiltered												2.33	
MW-60A	86.93	2092.42	10/29/92	09/01/92	Unfiltered													
MW-60A	86.93	2092.42	10/29/92	09/17/92	Unfiltered												<1	
MW-60A				02/24/93	Unfiltered												76	
MW-60A	53.14	2126.21	04/11/94	04/14/94	Unfiltered												72	
MW-60A	44.34	2135.01	06/16/95	06/20/95	Unfiltered												9.2	
MW-60A	51.80	2127.55	12/13/95	12/15/95	Unfiltered												<500	
MW-60A	77.77	2101.58	05/20/02	05/24/02	Unfiltered												79.6	
MW-60A	85.28	2097.31	06/17/04	07/16/04	Unfiltered												<500	
MW-60A	87.04	2095.55	12/14/04	12/17/04	Unfiltered												<10	
MW-60A	60.83	2121.76	06/01/05	07/05/05	Unfiltered												2.1	<1
MW-60A	63.01	2119.58	11/28/05	12/14/05	Unfiltered												<20	
MW-60A	65.76	2116.834	06/01/06	07/12/06	Unfiltered												<3000	
MW-60A	68.92	2113.674	12/01/06	12/07/06	Unfiltered												<3	
MW-60B	84.67	2094.85	10/29/92	09/17/92	Unfiltered												7	
MW-60B	84.67	2094.85	10/29/92	09/22/92	Unfiltered												92	
MW-60B				02/17/93	Unfiltered												466	
MW-60B				02/23/93	Unfiltered												80.5	
MW-60B	50.68	2128.84	04/11/94	04/13/94	Unfiltered												9	
MW-60B	42.10	2137.42	06/16/95	06/20/95	Unfiltered												71.25	
MW-60B	49.07	2130.45	12/13/95	12/15/95	Unfiltered												79.2	
MW-60B	76.63	2102.89	05/20/02	05/20/02	Unfiltered												<4	
MW-60B	83.75	2099.02	06/17/04	07/16/04	Unfiltered												192.4	
MW-60B	63.84	2118.928	06/01/06	06/29/06	Unfiltered												120	

Consolidation Data Summary Table - Groundwater
Beaumont Site 1

Sample Location	Water Level Data			Sample Date	Filter Status	Volatile Organics													
	Depth to Water (feet below ground surface)	Groundwater Elevation (feet above mean sea level)	Elevation Date			1,2,3-Trichlorobenzene -ug/L	1,2,4-Trichlorobenzene -ug/L	Trichloroethene -ug/L	1,2,3-Trichloropropane -ug/L	Trichlorofluoromethane -ug/L	1,1,2-Trichlorotrifluoroethane -ug/L	1,2,4-Trimethylbenzene -ug/L	1,3,5-Trimethylbenzene -ug/L	1,1,2,2-Tetrachloroethane -ug/L	Tetrachloroethene -ug/L	Vinyl acetate -ug/L	Vinyl chloride -ug/L	m,p-Xylenes -ug/L	o-Xylene -ug/L
MW-59D				03/17/93	Unfiltered										52.75				
MW-59D	50.09	2127.23	04/11/94	04/19/94	Unfiltered			<21.2							<3				
MW-59D	37.86	2139.46	06/16/95	06/24/95	Unfiltered										57.2				
MW-59D	79.05	2101.48	07/14/03	07/29/03	Unfiltered			2450							<3000				
MW-59D	82.80	2097.73	06/17/04	07/14/04	Unfiltered			32							<1				
MW-59D	84.68	2095.85	12/13/04	12/16/04	Unfiltered			3.14							<1				
MW-59D	55.03	2125.50	06/01/05	07/06/05	Unfiltered			2.69											
MW-59D	60.14	2120.39	11/28/05	12/14/05	Unfiltered			170							<200				
MW-59D	63.45	2117.077	06/01/06	07/12/06	Unfiltered			26.2							<10				
MW-59D	66.74	2113.787	12/01/06	12/07/06	Unfiltered			<20.09							<3				
MW-60A	86.93	2092.42	10/29/92	09/01/92	Unfiltered			16.4											
MW-60A	86.93	2092.42	10/29/92	09/17/92	Unfiltered			<2							<3				
MW-60A				02/24/93	Unfiltered			350							<120				
MW-60A	53.14	2126.21	04/11/94	04/14/94	Unfiltered			640							<120				
MW-60A	44.34	2135.01	06/16/95	06/20/95	Unfiltered			76							<1				
MW-60A	51.80	2127.55	12/13/95	12/15/95	Unfiltered			6110							<1500				
MW-60A	77.77	2101.58	05/20/02	05/24/02	Unfiltered			<20							<10				
MW-60A	85.28	2097.31	06/17/04	07/16/04	Unfiltered			1885							<1500				
MW-60A	87.04	2095.55	12/14/04	12/17/04	Unfiltered			33.9							<30				
MW-60A	60.83	2121.76	06/01/05	07/05/05	Unfiltered			24							<1				
MW-60A	63.01	2119.58	11/28/05	12/14/05	Unfiltered			82							<60				
MW-60A	65.76	2116.834	06/01/06	07/12/06	Unfiltered			<2000							<1000				
MW-60A	68.92	2113.674	12/01/06	12/07/06	Unfiltered			<2.81							<1				
MW-60B	84.67	2094.85	10/29/92	09/17/92	Unfiltered			50							<15				
MW-60B	84.67	2094.85	10/29/92	09/22/92	Unfiltered			460							<120				
MW-60B				02/17/93	Unfiltered			656							<2000				
MW-60B				02/23/93	Unfiltered			<20							<10				
MW-60B	50.68	2128.84	04/11/94	04/13/94	Unfiltered			54							<15				
MW-60B	42.10	2137.42	06/16/95	06/20/95	Unfiltered										35				
MW-60B	49.07	2130.45	12/13/95	12/15/95	Unfiltered			104							<10				
MW-60B	76.63	2102.89	05/20/02	05/20/02	Unfiltered			44							<12				
MW-60B	83.75	2099.02	06/17/04	07/16/04	Unfiltered			188							<30				
MW-60B	63.84	2118.928	06/01/06	06/29/06	Unfiltered			149.8							<15				

Consolidation Data Summary Table - Groundwater
Beaumont Site 1

	Water Level Data					Volatile Organics									
Sample Location	Depth to Water (feet below ground surface)	Groundwater Elevation (feet above mean sea level)	Elevation Date	Sample Date	Filter Status	1,4-Dioxane -ug/L	N-Nitrosodimethylamine -ng/L	Acetone -ug/L	Bromodichloromethane -ug/L	2-Butanone (MEK) -ug/L	Bromobenzene -ug/L	Bromomethane -ug/L	Bromoform -ug/L	sec-Butylbenzene -ug/L	tert-Butylbenzene -ug/L
MW-61A	91.64	2092.10	10/29/92	08/31/92	Unfiltered										
MW-61A	91.64	2092.10	10/29/92	10/22/92	Unfiltered										
MW-61A				03/11/93	Unfiltered										
MW-61A	31.54	2152.20	04/11/94	04/20/94	Unfiltered										
MW-61A	64.29	2119.45	12/15/94	12/17/94	Unfiltered				<1 E			<5 E	<2 E		
MW-61A	53.60	2130.14	06/16/95	06/21/95	Unfiltered				<1			<5	<2		
MW-61A	67.11	2116.63	10/21/96	10/28/96	Unfiltered				<0.5			<0.5	<1		
MW-61A	69.39	2117.563	06/01/06	07/17/06	Unfiltered	34		29 Bk	<0.27	<4.2	<0.47	<2.9	<0.62	<0.21	<0.17
MW-61B	88.30	2095.29	10/29/92	09/02/92	Unfiltered										
MW-61B	88.30	2095.29	10/29/92	09/16/92	Unfiltered										
MW-61B				03/25/93	Unfiltered										
MW-61B	53.60	2129.99	04/11/94	04/21/94	Unfiltered										
MW-61B	62.58	2121.01	12/16/94	12/17/94	Unfiltered				<1			<5	<2		
MW-61B	87.18	2096.41	06/16/95	06/21/95	Unfiltered				<1			<5	<2		
MW-61B	77.06	2106.53	04/14/97	04/24/97	Unfiltered				<0.5			<0.5	<1		
MW-61B	67.90	2115.69	10/20/97	10/30/97	Unfiltered				<0.5			104	<1		
MW-61B	85.83	2100.94	06/17/04	07/15/04	Unfiltered	540 Jr		<3.6	<0.33	<1.7	<0.26	<0.9	<0.87	<0.11	<0.23
MW-61B	61.12	2125.65	06/01/05	07/06/05	Unfiltered	520		<610	<27	<420	<47	<290	<62	<21	<17
MW-61B	64.51	2122.258	06/01/06	07/13/06	Unfiltered	250	<0.48	<150	<6.9	<110	<12	<74	<15	<5.2	<4.3
MW-61C	91.42	2092.26	10/29/92	09/16/92	Unfiltered										
MW-61C				03/16/93	Unfiltered										
MW-61C	53.40	2130.28	06/16/95	06/25/95	Unfiltered				<1			<5	<2		
MW-61C	90.88	2095.96	06/17/04	07/15/04	Unfiltered	6.0		<3.6	<0.33	<1.7	<0.26	<0.9	<0.87	<0.11	<0.23
MW-61C	71.71	2115.127	06/01/06	07/03/06	Unfiltered	2.9		<6.1	<0.27	<4.2	<0.47	<2.9	<0.62	<0.21	<0.17
MW-61D	88.60	2095.05	10/29/92	09/16/92	Unfiltered										
MW-61D				03/11/93	Unfiltered										
MW-61D	57.42	2126.23	06/16/95	06/24/95	Unfiltered				<1			<5	<2		
MW-62A	34.98	2093.84	10/29/92	10/19/92	Unfiltered										
MW-62A	34.98	2093.84	10/29/92	10/22/92	Unfiltered										
MW-62A				03/04/93	Unfiltered										
MW-62A	7.70	2121.12	04/11/94	04/18/94	Unfiltered										
MW-62A	12.83	2115.99	12/16/94	12/16/94	Unfiltered				<1			<5 E	<2		
MW-62A	0.00	2128.82	06/16/95	06/22/95	Unfiltered				<1			<5	<2		

Consolidation Data Summary Table - Groundwater
Beaumont Site 1

	Water Level Data					Volatile Organics										
Sample Location	Depth to Water (feet below ground surface)	Groundwater Elevation (feet above mean sea level)	Elevation Date	Sample Date	Filter Status	Benzene -ug/L	Chlorobromomethane -ug/L	Chlorodibromomethane -ug/L	Carbon disulfide -ug/L	2-Chloroethylvinylether -ug/L	Chlorobenzene -ug/L	2-Chlorotoluene -ug/L	4-Chlorotoluene -ug/L	Chloroethane -ug/L	Chloromethane -ug/L	Carbon tetrachloride -ug/L
MW-61A	91.64	2092.10	10/29/92	08/31/92	Unfiltered											
MW-61A	91.64	2092.10	10/29/92	10/22/92	Unfiltered											
MW-61A				03/11/93	Unfiltered											
MW-61A	31.54	2152.20	04/11/94	04/20/94	Unfiltered											
MW-61A	64.29	2119.45	12/15/94	12/17/94	Unfiltered			<1 E		<2 E	<2 E			<2 E	<2 E	<0.5 E
MW-61A	53.60	2130.14	06/16/95	06/21/95	Unfiltered			<1		<2 U	<2			<2	<2	<0.5
MW-61A	67.11	2116.63	10/21/96	10/28/96	Unfiltered			<0.5		<1	<0.5			<1	<1	<0.5
MW-61A	69.39	2117.563	06/01/06	07/17/06	Unfiltered	0.29 Jq	<0.68	<0.45	<1.0		<0.36	<0.24	<0.30	<0.52	<1.8	<0.42
MW-61B	88.30	2095.29	10/29/92	09/02/92	Unfiltered											
MW-61B	88.30	2095.29	10/29/92	09/16/92	Unfiltered											
MW-61B				03/25/93	Unfiltered											
MW-61B	53.60	2129.99	04/11/94	04/21/94	Unfiltered											
MW-61B	62.58	2121.01	12/16/94	12/17/94	Unfiltered			<1		<2	<2			<2	<2	13
MW-61B	87.18	2096.41	06/16/95	06/21/95	Unfiltered			<1		<2 U	<2			<2	<2	15
MW-61B	77.06	2106.53	04/14/97	04/24/97	Unfiltered			<0.5		<1	<0.5			<1	<1	70.5
MW-61B	67.90	2115.69	10/20/97	10/30/97	Unfiltered			<0.5		<1	<0.5			<1	<1	11.9
MW-61B	85.83	2100.94	06/17/04	07/15/04	Unfiltered	<0.29	<0.37	<0.29	<0.28		<0.19	<0.67	<0.16	<0.46	<0.43	4.5
MW-61B	61.12	2125.65	06/01/05	07/06/05	Unfiltered	<26	<68	<45	<100		<36	<24	<30	<52	<180	<42
MW-61B	64.51	2122.258	06/01/06	07/13/06	Unfiltered	<6.4	<17	<11	<26		<9.0	<6.1	<7.5	<13	<45	<10
MW-61C	91.42	2092.26	10/29/92	09/16/92	Unfiltered											
MW-61C				03/16/93	Unfiltered											
MW-61C	53.40	2130.28	06/16/95	06/25/95	Unfiltered			<1		<2	<2			<2	<2	<0.5
MW-61C	90.88	2095.96	06/17/04	07/15/04	Unfiltered	<0.29	<0.37	<0.29	<0.28		<0.19	<0.67	<0.16	<0.46	<0.43	<0.4
MW-61C	71.71	2115.127	06/01/06	07/03/06	Unfiltered	<0.26	<0.68	<0.45	<1.0		<0.36	<0.24	<0.30	<0.52	<1.8	<0.42
MW-61D	88.60	2095.05	10/29/92	09/16/92	Unfiltered											
MW-61D				03/11/93	Unfiltered											
MW-61D	57.42	2126.23	06/16/95	06/24/95	Unfiltered			<1		<2 U	<2			<2	<2	<0.5
MW-62A	34.98	2093.84	10/29/92	10/19/92	Unfiltered											
MW-62A	34.98	2093.84	10/29/92	10/22/92	Unfiltered											
MW-62A				03/04/93	Unfiltered											
MW-62A	7.70	2121.12	04/11/94	04/18/94	Unfiltered											
MW-62A	12.83	2115.99	12/16/94	12/16/94	Unfiltered			<1		<2 E	<2 E			<2 E	<2 E	2.1 E
MW-62A	0.00	2128.82	06/16/95	06/22/95	Unfiltered			<1		<2 U	<2			<2	<2	1.8

Consolidation Data Summary Table - Groundwater
Beaumont Site 1

	Water Level Data					Volatile Organics										
Sample Location	Depth to Water (feet below ground surface)	Groundwater Elevation (feet above mean sea level)	Elevation Date	Sample Date	Filter Status	Chloroform -ug/L	1,2-Dibromo-3-chloropropane -ug/L	Dibromomethane -ug/L	1,1-Dichloroethane -ug/L	1,2-Dichloroethane -ug/L	1,2-Dichlorobenzene -ug/L	1,3-Dichlorobenzene -ug/L	1,4-Dichlorobenzene -ug/L	1,1-Dichloroethene -ug/L	cis-1,2-Dichloroethene -ug/L	trans-1,2-Dichloroethene -ug/L
MW-61A	91.64	2092.10	10/29/92	08/31/92	Unfiltered									20		
MW-61A	91.64	2092.10	10/29/92	10/22/92	Unfiltered					<200				20		
MW-61A				03/11/93	Unfiltered					<200				2000		
MW-61A	31.54	2152.20	04/11/94	04/20/94	Unfiltered									204.4		
MW-61A	64.29	2119.45	12/15/94	12/17/94	Unfiltered	2.2 E				23.2				2040		
MW-61A	53.60	2130.14	06/16/95	06/21/95	Unfiltered	2.3				212				209		
MW-61A	67.11	2116.63	10/21/96	10/28/96	Unfiltered	<0.5				7.28				2090		
MW-61A	69.39	2117.563	06/01/06	07/17/06	Unfiltered	3.0				<16				213		
MW-61B	88.30	2095.29	10/29/92	09/02/92	Unfiltered					4.33				220		
MW-61B	88.30	2095.29	10/29/92	09/16/92	Unfiltered					<200				2200		
MW-61B				03/25/93	Unfiltered					<1				23.2		
MW-61B	53.60	2129.99	04/11/94	04/21/94	Unfiltered					<64				2300		
MW-61B	62.58	2121.01	12/16/94	12/17/94	Unfiltered	93				<32				2300		
MW-61B	87.18	2096.41	06/16/95	06/21/95	Unfiltered	73				<10				239		
MW-61B	77.06	2106.53	04/14/97	04/24/97	Unfiltered	110				<160				2390		
MW-61B	67.90	2115.69	10/20/97	10/30/97	Unfiltered	43.1				<160				2400		
MW-61B	85.83	2100.94	06/17/04	07/15/04	Unfiltered	35				<3.2				251.2		
MW-61B	61.12	2125.65	06/01/05	07/06/05	Unfiltered	<22				240				259.9		
MW-61B	64.51	2122.258	06/01/06	07/13/06	Unfiltered	23 Jq				<1.6				26.6		
MW-61C	91.42	2092.26	10/29/92	09/16/92	Unfiltered					<200				260		
MW-61C				03/16/93	Unfiltered				<40	<20				2600	<40	<40
MW-61C	53.40	2130.28	06/16/95	06/25/95	Unfiltered	<1				<320				2600		
MW-61C	90.88	2095.96	06/17/04	07/15/04	Unfiltered	<0.45			480					26000	390	<200
MW-61C	71.71	2115.127	06/01/06	07/03/06	Unfiltered	0.67 BJkq				2.55				27.7		
MW-61D	88.60	2095.05	10/29/92	09/16/92	Unfiltered					<8				270		
MW-61D				03/11/93	Unfiltered					<10				270		
MW-61D	57.42	2126.23	06/16/95	06/24/95	Unfiltered	<1				<64				2700		
MW-62A	34.98	2093.84	10/29/92	10/19/92	Unfiltered					2.55				28.6		
MW-62A	34.98	2093.84	10/29/92	10/22/92	Unfiltered					<16				280		
MW-62A				03/04/93	Unfiltered					<10				2880		
MW-62A	7.70	2121.12	04/11/94	04/18/94	Unfiltered				48	120				2900	<40	<40
MW-62A	12.83	2115.99	12/16/94	12/16/94	Unfiltered	5.4 E				<3200				29000		
MW-62A	0.00	2128.82	06/16/95	06/22/95	Unfiltered	2.7			<0.5	<0.5				3	<1	<1

Consolidation Data Summary Table - Groundwater
Beaumont Site 1

	Water Level Data					Volatile Organics											
Sample Location	Depth to Water (feet below ground surface)	Groundwater Elevation (feet above mean sea level)	Elevation Date	Sample Date	Filter Status	1,2-Dichloroethene -ug/L	1,1-Dichloropropene -ug/L	cis-1,3-Dichloropropene -ug/L	trans-1,3-Dichloropropene -ug/L	1,2-Dichloropropane -ug/L	1,3-Dichloropropane -ug/L	2,2-Dichloropropane -ug/L	1,2-Dibromoethane -ug/L	Dichlorodifluoromethane -ug/L	Dichloromethane -ug/L	Ethylbenzene -ug/L	Hexachlorobutadiene -ug/L
MW-61A	91.64	2092.10	10/29/92	08/31/92	Unfiltered												
MW-61A	91.64	2092.10	10/29/92	10/22/92	Unfiltered												
MW-61A				03/11/93	Unfiltered												
MW-61A	31.54	2152.20	04/11/94	04/20/94	Unfiltered												
MW-61A	64.29	2119.45	12/15/94	12/17/94	Unfiltered												
MW-61A	53.60	2130.14	06/16/95	06/21/95	Unfiltered												
MW-61A	67.11	2116.63	10/21/96	10/28/96	Unfiltered												
MW-61A	69.39	2117.563	06/01/06	07/17/06	Unfiltered												
MW-61B	88.30	2095.29	10/29/92	09/02/92	Unfiltered												
MW-61B	88.30	2095.29	10/29/92	09/16/92	Unfiltered												
MW-61B				03/25/93	Unfiltered												
MW-61B	53.60	2129.99	04/11/94	04/21/94	Unfiltered												
MW-61B	62.58	2121.01	12/16/94	12/17/94	Unfiltered												
MW-61B	87.18	2096.41	06/16/95	06/21/95	Unfiltered												
MW-61B	77.06	2106.53	04/14/97	04/24/97	Unfiltered												
MW-61B	67.90	2115.69	10/20/97	10/30/97	Unfiltered												
MW-61B	85.83	2100.94	06/17/04	07/15/04	Unfiltered												
MW-61B	61.12	2125.65	06/01/05	07/06/05	Unfiltered												
MW-61B	64.51	2122.258	06/01/06	07/13/06	Unfiltered												
MW-61C	91.42	2092.26	10/29/92	09/16/92	Unfiltered												
MW-61C				03/16/93	Unfiltered												
MW-61C	53.40	2130.28	06/16/95	06/25/95	Unfiltered												
MW-61C	90.88	2095.96	06/17/04	07/15/04	Unfiltered												
MW-61C	71.71	2115.127	06/01/06	07/03/06	Unfiltered												
MW-61D	88.60	2095.05	10/29/92	09/16/92	Unfiltered												
MW-61D				03/11/93	Unfiltered												
MW-61D	57.42	2126.23	06/16/95	06/24/95	Unfiltered												
MW-62A	34.98	2093.84	10/29/92	10/19/92	Unfiltered												
MW-62A	34.98	2093.84	10/29/92	10/22/92	Unfiltered												
MW-62A				03/04/93	Unfiltered												
MW-62A	7.70	2121.12	04/11/94	04/18/94	Unfiltered												
MW-62A	12.83	2115.99	12/16/94	12/16/94	Unfiltered												
MW-62A	0.00	2128.82	06/16/95	06/22/95	Unfiltered												

Consolidation Data Summary Table - Groundwater
Beaumont Site 1

	Water Level Data					Volatile Organics												
Sample Location	Depth to Water (feet below ground surface)	Groundwater Elevation (feet above mean sea level)	Elevation Date	Sample Date	Filter Status	2-Hexanone -ug/L	4-Isopropyltoluene -ug/L	Isopropylbenzene -ug/L	4-Methyl-2-pentanone -ug/L	Methyl tert-butyl ether -ug/L	Naphthalene -ug/L	N-Butylbenzene -ug/L	n-Propylbenzene -ug/L	Styrene -ug/L	Toluene -ug/L	1,1,1,2-Tetrachloroethane -ug/L	1,1,1-Trichloroethane -ug/L	1,1,2-Trichloroethane -ug/L
MW-61A	91.64	2092.10	10/29/92	08/31/92	Unfiltered													
MW-61A	91.64	2092.10	10/29/92	10/22/92	Unfiltered												<600	
MW-61A				03/11/93	Unfiltered												190	
MW-61A	31.54	2152.20	04/11/94	04/20/94	Unfiltered												28.7	
MW-61A	64.29	2119.45	12/15/94	12/17/94	Unfiltered												34.5	
MW-61A	53.60	2130.14	06/16/95	06/21/95	Unfiltered													
MW-61A	67.11	2116.63	10/21/96	10/28/96	Unfiltered												24.95	
MW-61A	69.39	2117.563	06/01/06	07/17/06	Unfiltered												16.9	
MW-61B	88.30	2095.29	10/29/92	09/02/92	Unfiltered												20.9	
MW-61B	88.30	2095.29	10/29/92	09/16/92	Unfiltered												98	
MW-61B				03/25/93	Unfiltered												<3	
MW-61B	53.60	2129.99	04/11/94	04/21/94	Unfiltered												140	
MW-61B	62.58	2121.01	12/16/94	12/17/94	Unfiltered												<20	
MW-61B	87.18	2096.41	06/16/95	06/21/95	Unfiltered												<30	
MW-61B	77.06	2106.53	04/14/97	04/24/97	Unfiltered												<100	
MW-61B	67.90	2115.69	10/20/97	10/30/97	Unfiltered												190	
MW-61B	85.83	2100.94	06/17/04	07/15/04	Unfiltered												10.4	
MW-61B	61.12	2125.65	06/01/05	07/06/05	Unfiltered												79	
MW-61B	64.51	2122.258	06/01/06	07/13/06	Unfiltered												<1.67	
MW-61C	91.42	2092.26	10/29/92	09/16/92	Unfiltered												<600	
MW-61C				03/16/93	Unfiltered												<40	<40
MW-61C	53.40	2130.28	06/16/95	06/25/95	Unfiltered												<200	
MW-61C	90.88	2095.96	06/17/04	07/15/04	Unfiltered												<200	200
MW-61C	71.71	2115.127	06/01/06	07/03/06	Unfiltered												6.49	
MW-61D	88.60	2095.05	10/29/92	09/16/92	Unfiltered												16	
MW-61D				03/11/93	Unfiltered												<30	
MW-61D	57.42	2126.23	06/16/95	06/24/95	Unfiltered												<40	
MW-62A	34.98	2093.84	10/29/92	10/19/92	Unfiltered												<3	
MW-62A	34.98	2093.84	10/29/92	10/22/92	Unfiltered												13	
MW-62A				03/04/93	Unfiltered												71	
MW-62A	7.70	2121.12	04/11/94	04/18/94	Unfiltered												47	<40
MW-62A	12.83	2115.99	12/16/94	12/16/94	Unfiltered												<2000	
MW-62A	0.00	2128.82	06/16/95	06/22/95	Unfiltered												<1	<1

Consolidation Data Summary Table - Groundwater
Beaumont Site 1

	Water Level Data					Volatile Organics													
Sample Location	Depth to Water (feet below ground surface)	Groundwater Elevation (feet above mean sea level)	Elevation Date	Sample Date	Filter Status	1,2,3-Trichlorobenzene -ug/L	1,2,4-Trichlorobenzene -ug/L	Trichloroethene -ug/L	1,2,3-Trichloropropane -ug/L	Trichlorofluoromethane -ug/L	1,1,2-Trichlorotrifluoroethane -ug/L	1,2,4-Trimethylbenzene -ug/L	1,3,5-Trimethylbenzene -ug/L	1,1,2,2-Tetrachloroethane -ug/L	Tetrachloroethene -ug/L	Vinyl acetate -ug/L	Vinyl chloride -ug/L	m,p-Xylenes -ug/L	o-Xylene -ug/L
MW-61A	91.64	2092.10	10/29/92	08/31/92	Unfiltered			1.27											
MW-61A	91.64	2092.10	10/29/92	10/22/92	Unfiltered			2.2							<200				
MW-61A				03/11/93	Unfiltered			160							<200				
MW-61A	31.54	2152.20	04/11/94	04/20/94	Unfiltered			114											
MW-61A	64.29	2119.45	12/15/94	12/17/94	Unfiltered			358											
MW-61A	53.60	2130.14	06/16/95	06/21/95	Unfiltered														
MW-61A	67.11	2116.63	10/21/96	10/28/96	Unfiltered			329.7							<3				
MW-61A	69.39	2117.563	06/01/06	07/17/06	Unfiltered			257							<30				
MW-61B	88.30	2095.29	10/29/92	09/02/92	Unfiltered			70.5											
MW-61B	88.30	2095.29	10/29/92	09/16/92	Unfiltered			190							<200				
MW-61B				03/25/93	Unfiltered			<2.13							<1				
MW-61B	53.60	2129.99	04/11/94	04/21/94	Unfiltered			280							<120				
MW-61B	62.58	2121.01	12/16/94	12/17/94	Unfiltered			600							<60				
MW-61B	87.18	2096.41	06/16/95	06/21/95	Unfiltered			49.6							<10				
MW-61B	77.06	2106.53	04/14/97	04/24/97	Unfiltered			365							<300				
MW-61B	67.90	2115.69	10/20/97	10/30/97	Unfiltered			<200							<300				
MW-61B	85.83	2100.94	06/17/04	07/15/04	Unfiltered			<40.4							<6				
MW-61B	61.12	2125.65	06/01/05	07/06/05	Unfiltered														
MW-61B	64.51	2122.258	06/01/06	07/13/06	Unfiltered			8.43							<3				
MW-61C	91.42	2092.26	10/29/92	09/16/92	Unfiltered			<400							<200				
MW-61C				03/16/93	Unfiltered			1600							<40				
MW-61C	53.40	2130.28	06/16/95	06/25/95	Unfiltered			600							<600				
MW-61C	90.88	2095.96	06/17/04	07/15/04	Unfiltered			8300							<200				
MW-61C	71.71	2115.127	06/01/06	07/03/06	Unfiltered			52.5							0.195				
MW-61D	88.60	2095.05	10/29/92	09/16/92	Unfiltered			60							<15				
MW-61D				03/11/93	Unfiltered			53.4							<10				
MW-61D	57.42	2126.23	06/16/95	06/24/95	Unfiltered			1300							<120				
MW-62A	34.98	2093.84	10/29/92	10/19/92	Unfiltered			5.4							<1				
MW-62A	34.98	2093.84	10/29/92	10/22/92	Unfiltered			35							<30				
MW-62A				03/04/93	Unfiltered			94							<10				
MW-62A	7.70	2121.12	04/11/94	04/18/94	Unfiltered			1400							<40				
MW-62A	12.83	2115.99	12/16/94	12/16/94	Unfiltered			4400							<6000				
MW-62A	0.00	2128.82	06/16/95	06/22/95	Unfiltered			5.8							<1				

Consolidation Data Summary Table - Groundwater
Beaumont Site 1

	Water Level Data					Volatile Organics									
Sample Location	Depth to Water (feet below ground surface)	Groundwater Elevation (feet above mean sea level)	Elevation Date	Sample Date	Filter Status	1,4-Dioxane -ug/L	N-Nitrosodimethylamine -ng/L	Acetone -ug/L	Bromodichloromethane -ug/L	2-Butanone (MEK) -ug/L	Bromobenzene -ug/L	Bromomethane -ug/L	Bromoform -ug/L	sec-Butylbenzene -ug/L	tert-Butylbenzene -ug/L
MW-62A	8.40	2120.42	04/19/96	04/27/96	Unfiltered				<1			<1	<1		
MW-62A	12.57	2116.25	10/21/96	10/30/96	Unfiltered				<0.5			<0.5	<1		
MW-62A	14.38	2114.44	04/14/97	04/17/97	Unfiltered				<0.5			<0.5	<1		
MW-62A	17.46	2111.36	10/20/97	10/30/97	Unfiltered				<0.5			<0.5	<1		
MW-62A	8.30	2120.52	04/21/98	04/30/98	Unfiltered				<0.5			<0.5	<0.5		
MW-62A	6.20	2122.62	10/13/98	10/18/98	Unfiltered				<0.5			<0.5	<0.5		
MW-62A	10.00	2118.82	04/06/99	04/14/99	Unfiltered				<0.5			<2	<2		
MW-62A	13.59	2115.23	10/25/99	10/27/99	Unfiltered				<0.5			<2	<2		
MW-62A	17.36	2111.46	05/04/00	05/08/00	Unfiltered				<0.5			<2	<2		
MW-62A	20.47	2108.35	12/04/00	12/12/00	Unfiltered				<1			<1	<1		
MW-62A	25.20	2103.62	10/29/01	11/06/01	Unfiltered				<1			<1	<1		
MW-62A	28.18	2100.64	05/20/02	05/23/02	Unfiltered										
MW-62A	28.18	2100.64	05/20/02	05/28/02	Unfiltered	36 Je									
MW-62A	31.80	2099.52	07/11/03	07/28/03	Unfiltered	46		<3.6	<0.33	<1.7	<0.26	<0.9	<0.87	<0.11	<0.23
MW-62A	34.68	2096.64	06/17/04	07/02/04	Unfiltered	46		<3.6	<0.33	<1.7	<0.26	<0.9	<0.87	<0.11	<0.23
MW-62A	14.92	2116.40	06/01/05	06/27/05	Unfiltered	24		<6.1	<0.27	<4.2	<0.47	<2.9	<0.62	<0.21	<0.17
MW-62A	18.66	2112.657	05/30/06	06/14/06	Unfiltered	35		<6.1	<0.27	<4.2	<0.47	<2.9	<0.62	<0.21	<0.17
MW-62B	34.28	2094.58	10/29/92	10/20/92	Unfiltered										
MW-62B	34.28	2094.58	10/29/92	10/22/92	Unfiltered										
MW-62B				03/15/93	Unfiltered										
MW-62B	7.35	2121.51	04/11/94	04/18/94	Unfiltered										
MW-62B	11.75	2117.11	12/16/94	12/16/94	Unfiltered				<1			<5	<2		
MW-62B	0.00	2128.86	06/16/95	06/22/95	Unfiltered				<1			<5	<2		
MW-63				02/16/93	Unfiltered										
MW-63				02/24/93	Unfiltered										
MW-63	36.20	2117.55	04/14/97	04/22/97	Unfiltered				<0.5			<0.5	<1		
MW-63	39.74	2114.01	10/20/97	10/30/97	Unfiltered				<0.5			<0.5	<1		
MW-63	22.56	2131.19	04/21/98	05/01/98	Unfiltered				<0.5			<0.5	<0.5		
MW-63	24.40	2129.35	10/13/98	10/21/98	Unfiltered				<0.5			<0.5	<0.5		
MW-63	30.04	2123.71	04/08/99	04/12/99	Unfiltered				<0.5			<2	<2		
MW-63	0.00	0.00	10/25/99	10/29/99	Unfiltered				<0.5			<2	<2		
MW-63	43.20	2110.55	12/04/00	12/07/00	Unfiltered				<1			<1	<1		
MW-63	48.70	2105.05	10/31/01	11/07/01	Unfiltered				<1			<1	<1		

Consolidation Data Summary Table - Groundwater
Beaumont Site 1

	Water Level Data					Volatile Organics										
Sample Location	Depth to Water (feet below ground surface)	Groundwater Elevation (feet above mean sea level)	Elevation Date	Sample Date	Filter Status	Benzene -ug/L	Chlorobromomethane -ug/L	Chlorodibromomethane -ug/L	Carbon disulfide -ug/L	2-Chloroethylvinylether -ug/L	Chlorobenzene -ug/L	2-Chlorotoluene -ug/L	4-Chlorotoluene -ug/L	Chloroethane -ug/L	Chloromethane -ug/L	Carbon tetrachloride -ug/L
MW-62A	8.40	2120.42	04/19/96	04/27/96	Unfiltered			<1			<1			<1	<1	<1
MW-62A	12.57	2116.25	10/21/96	10/30/96	Unfiltered			<0.5		<1	<0.5			<1	<1	<0.5
MW-62A	14.38	2114.44	04/14/97	04/17/97	Unfiltered			<0.5		<1	<0.5			<1	<1	<0.5
MW-62A	17.46	2111.36	10/20/97	10/30/97	Unfiltered			<0.5		<1	<0.5			<1	<1	1.5
MW-62A	8.30	2120.52	04/21/98	04/30/98	Unfiltered			<0.5		<0.5	<0.5			<0.5	<0.5	4.9
MW-62A	6.20	2122.62	10/13/98	10/18/98	Unfiltered			<0.5		<0.5	<0.5			<0.5	<0.5	<0.5
MW-62A	10.00	2118.82	04/06/99	04/14/99	Unfiltered			<0.5		<5	<0.5			<2	<2	<0.5
MW-62A	13.59	2115.23	10/25/99	10/27/99	Unfiltered			<0.5		<5	<0.5			<2	<2	<0.5
MW-62A	17.36	2111.46	05/04/00	05/08/00	Unfiltered			<0.5		<5	<0.5			<2	<2	<0.5
MW-62A	20.47	2108.35	12/04/00	12/12/00	Unfiltered			<1			<0.5			<1	<1	<0.5
MW-62A	25.20	2103.62	10/29/01	11/06/01	Unfiltered			<1			<0.5			<1	<1	<0.5
MW-62A	28.18	2100.64	05/20/02	05/23/02	Unfiltered											<0.5
MW-62A	28.18	2100.64	05/20/02	05/28/02	Unfiltered											
MW-62A	31.80	2099.52	07/11/03	07/28/03	Unfiltered	<0.29	<0.37	<0.29	<0.28		<0.19	<0.67	<0.16	<0.46	<0.43	<0.4
MW-62A	34.68	2096.64	06/17/04	07/02/04	Unfiltered	<0.29	<0.37	<0.29	<0.28		<0.19	<0.67	<0.16	<0.46	<0.43	<0.4
MW-62A	14.92	2116.40	06/01/05	06/27/05	Unfiltered	<0.26	<0.68	<0.45	<1.0		<0.36	<0.24	<0.30	<0.52	<1.8	<0.42
MW-62A	18.66	2112.657	05/30/06	06/14/06	Unfiltered	<0.26	<0.68	<0.45	<1.0		<0.36	<0.24	<0.30	<0.52	<1.8	<0.42
MW-62B	34.28	2094.58	10/29/92	10/20/92	Unfiltered											
MW-62B	34.28	2094.58	10/29/92	10/22/92	Unfiltered											
MW-62B				03/15/93	Unfiltered											
MW-62B	7.35	2121.51	04/11/94	04/18/94	Unfiltered											
MW-62B	11.75	2117.11	12/16/94	12/16/94	Unfiltered			<1		<2	<2			<2	<2	2.2
MW-62B	0.00	2128.86	06/16/95	06/22/95	Unfiltered			<1		<2 U	<2			<2	<2	1.7
MW-63				02/16/93	Unfiltered											
MW-63				02/24/93	Unfiltered											
MW-63	36.20	2117.55	04/14/97	04/22/97	Unfiltered			<0.5		<1	<0.5			<1	<1	<0.5
MW-63	39.74	2114.01	10/20/97	10/30/97	Unfiltered			<0.5		<1	<0.5			<1	<1	<0.5
MW-63	22.56	2131.19	04/21/98	05/01/98	Unfiltered			<0.5		<0.5	<0.5			<0.5	<0.5	<0.5
MW-63	24.40	2129.35	10/13/98	10/21/98	Unfiltered			<0.5		<0.5	<0.5			<0.5	<0.5	<0.5
MW-63	30.04	2123.71	04/08/99	04/12/99	Unfiltered			<0.5		<5	<0.5			<2	<2	<0.5
MW-63	0.00	0.00	10/25/99	10/29/99	Unfiltered			<0.5		<5	<0.5			<2	<2	<0.5
MW-63	43.20	2110.55	12/04/00	12/07/00	Unfiltered			<1			<0.5			<1	<1	<0.5
MW-63	48.70	2105.05	10/31/01	11/07/01	Unfiltered			<1			<0.5			<1	<1	<0.5

Consolidation Data Summary Table - Groundwater
Beaumont Site 1

	Water Level Data					Volatile Organics										
Sample Location	Depth to Water (feet below ground surface)	Groundwater Elevation (feet above mean sea level)	Elevation Date	Sample Date	Filter Status	Chloroform -ug/L	1,2-Dibromo-3-chloropropane -ug/L	Dibromomethane -ug/L	1,1-Dichloroethane -ug/L	1,2-Dichloroethane -ug/L	1,2-Dichlorobenzene -ug/L	1,3-Dichlorobenzene -ug/L	1,4-Dichlorobenzene -ug/L	1,1-Dichloroethene -ug/L	cis-1,2-Dichloroethene -ug/L	trans-1,2-Dichloroethene -ug/L
MW-62A	8.40	2120.42	04/19/96	04/27/96	Unfiltered	3.6				<1				30.5		
MW-62A	12.57	2116.25	10/21/96	10/30/96	Unfiltered	3				<10				301		
MW-62A	14.38	2114.44	04/14/97	04/17/97	Unfiltered	0.7			7	<0.5				31	2.3	<1
MW-62A	17.46	2111.36	10/20/97	10/30/97	Unfiltered	2.3				<1000				3100		
MW-62A	8.30	2120.52	04/21/98	04/30/98	Unfiltered	6.7				36.5				316		
MW-62A	6.20	2122.62	10/13/98	10/18/98	Unfiltered	5.6			3.6	0.54				32	<1	<1
MW-62A	10.00	2118.82	04/06/99	04/14/99	Unfiltered	2.4				<8				3215		
MW-62A	13.59	2115.23	10/25/99	10/27/99	Unfiltered	2.8				<16				3235		
MW-62A	17.36	2111.46	05/04/00	05/08/00	Unfiltered	<2				260.5				324		
MW-62A	20.47	2108.35	12/04/00	12/12/00	Unfiltered	1.5				314				324		
MW-62A	25.20	2103.62	10/29/01	11/06/01	Unfiltered	<1				<10				326		
MW-62A	28.18	2100.64	05/20/02	05/23/02	Unfiltered	1.3				<10				328		
MW-62A	28.18	2100.64	05/20/02	05/28/02	Unfiltered				16	26				330	<4	<4
MW-62A	31.80	2099.52	07/11/03	07/28/03	Unfiltered	1.4				210				3300		
MW-62A	34.68	2096.64	06/17/04	07/02/04	Unfiltered	<0.45				<1600				33000		
MW-62A	14.92	2116.40	06/01/05	06/27/05	Unfiltered	1.8				<2				34		
MW-62A	18.66	2112.657	05/30/06	06/14/06	Unfiltered	1.2			4.4	5				340	<4	<4
MW-62B	34.28	2094.58	10/29/92	10/20/92	Unfiltered					<50				340		
MW-62B	34.28	2094.58	10/29/92	10/22/92	Unfiltered					<200				340		
MW-62B				03/15/93	Unfiltered					<16				340		
MW-62B	7.35	2121.51	04/11/94	04/18/94	Unfiltered					<10				343		
MW-62B	11.75	2117.11	12/16/94	12/16/94	Unfiltered	5				<5				344.5		
MW-62B	0.00	2128.86	06/16/95	06/22/95	Unfiltered	2.3			1.2	0.6				35	<1	<1
MW-63				02/16/93	Unfiltered					<6.4				350		
MW-63				02/24/93	Unfiltered					<32				350		
MW-63	36.20	2117.55	04/14/97	04/22/97	Unfiltered	<0.5				4560				36000		
MW-63	39.74	2114.01	10/20/97	10/30/97	Unfiltered	<0.5			<1	0.54				37	<1	<1
MW-63	22.56	2131.19	04/21/98	05/01/98	Unfiltered	<0.5				<50				370		
MW-63	24.40	2129.35	10/13/98	10/21/98	Unfiltered	<0.5				<16				3700		
MW-63	30.04	2123.71	04/08/99	04/12/99	Unfiltered	<0.5				<800				37220		
MW-63	0.00	0.00	10/25/99	10/29/99	Unfiltered	<0.5				<50				390		
MW-63	43.20	2110.55	12/04/00	12/07/00	Unfiltered	<0.5				<160				39000		
MW-63	48.70	2105.05	10/31/01	11/07/01	Unfiltered	<1								4.49		

Consolidation Data Summary Table - Groundwater
Beaumont Site 1

	Water Level Data					Volatile Organics											
Sample Location	Depth to Water (feet below ground surface)	Groundwater Elevation (feet above mean sea level)	Elevation Date	Sample Date	Filter Status	1,2-Dichloroethene -ug/L	1,1-Dichloropropene -ug/L	cis-1,3-Dichloropropene -ug/L	trans-1,3-Dichloropropene -ug/L	1,2-Dichloropropane -ug/L	1,3-Dichloropropane -ug/L	2,2-Dichloropropane -ug/L	1,2-Dibromoethane -ug/L	Dichlorodifluoromethane -ug/L	Dichloromethane -ug/L	Ethylbenzene -ug/L	Hexachlorobutadiene -ug/L
MW-62A	8.40	2120.42	04/19/96	04/27/96	Unfiltered												
MW-62A	12.57	2116.25	10/21/96	10/30/96	Unfiltered												
MW-62A	14.38	2114.44	04/14/97	04/17/97	Unfiltered												
MW-62A	17.46	2111.36	10/20/97	10/30/97	Unfiltered												
MW-62A	8.30	2120.52	04/21/98	04/30/98	Unfiltered												
MW-62A	6.20	2122.62	10/13/98	10/18/98	Unfiltered												
MW-62A	10.00	2118.82	04/06/99	04/14/99	Unfiltered												
MW-62A	13.59	2115.23	10/25/99	10/27/99	Unfiltered												
MW-62A	17.36	2111.46	05/04/00	05/08/00	Unfiltered												
MW-62A	20.47	2108.35	12/04/00	12/12/00	Unfiltered												
MW-62A	25.20	2103.62	10/29/01	11/06/01	Unfiltered												
MW-62A	28.18	2100.64	05/20/02	05/23/02	Unfiltered												
MW-62A	28.18	2100.64	05/20/02	05/28/02	Unfiltered												
MW-62A	31.80	2099.52	07/11/03	07/28/03	Unfiltered												
MW-62A	34.68	2096.64	06/17/04	07/02/04	Unfiltered												
MW-62A	14.92	2116.40	06/01/05	06/27/05	Unfiltered												
MW-62A	18.66	2112.657	05/30/06	06/14/06	Unfiltered												
MW-62B	34.28	2094.58	10/29/92	10/20/92	Unfiltered												
MW-62B	34.28	2094.58	10/29/92	10/22/92	Unfiltered												
MW-62B				03/15/93	Unfiltered												
MW-62B	7.35	2121.51	04/11/94	04/18/94	Unfiltered												
MW-62B	11.75	2117.11	12/16/94	12/16/94	Unfiltered												
MW-62B	0.00	2128.86	06/16/95	06/22/95	Unfiltered												
MW-63				02/16/93	Unfiltered												
MW-63				02/24/93	Unfiltered												
MW-63	36.20	2117.55	04/14/97	04/22/97	Unfiltered												
MW-63	39.74	2114.01	10/20/97	10/30/97	Unfiltered												
MW-63	22.56	2131.19	04/21/98	05/01/98	Unfiltered												
MW-63	24.40	2129.35	10/13/98	10/21/98	Unfiltered												
MW-63	30.04	2123.71	04/08/99	04/12/99	Unfiltered												
MW-63	0.00	0.00	10/25/99	10/29/99	Unfiltered												
MW-63	43.20	2110.55	12/04/00	12/07/00	Unfiltered												
MW-63	48.70	2105.05	10/31/01	11/07/01	Unfiltered												

Consolidation Data Summary Table - Groundwater
Beaumont Site 1

Sample Location	Water Level Data					Volatile Organics												
	Depth to Water (feet below ground surface)	Groundwater Elevation (feet above mean sea level)	Elevation Date	Sample Date	Filter Status	2-Hexanone -ug/L	4-Isopropyltoluene -ug/L	Isopropylbenzene -ug/L	4-Methyl-2-pentanone -ug/L	Methyl tert-butyl ether -ug/L	Naphthalene -ug/L	N-Butylbenzene -ug/L	n-Propylbenzene -ug/L	Styrene -ug/L	Toluene -ug/L	1,1,1,2-Tetrachloroethane -ug/L	1,1,1-Trichloroethane -ug/L	1,1,2-Trichloroethane -ug/L
MW-62A	8.40	2120.42	04/19/96	04/27/96	Unfiltered												9.5	
MW-62A	12.57	2116.25	10/21/96	10/30/96	Unfiltered												<30	
MW-62A	14.38	2114.44	04/14/97	04/17/97	Unfiltered												<1	<1
MW-62A	17.46	2111.36	10/20/97	10/30/97	Unfiltered												<3000	
MW-62A	8.30	2120.52	04/21/98	04/30/98	Unfiltered												23.6	
MW-62A	6.20	2122.62	10/13/98	10/18/98	Unfiltered												2.9	<1
MW-62A	10.00	2118.82	04/06/99	04/14/99	Unfiltered												710	
MW-62A	13.59	2115.23	10/25/99	10/27/99	Unfiltered												219	
MW-62A	17.36	2111.46	05/04/00	05/08/00	Unfiltered												101.5	
MW-62A	20.47	2108.35	12/04/00	12/12/00	Unfiltered												99	
MW-62A	25.20	2103.62	10/29/01	11/06/01	Unfiltered												<30	
MW-62A	28.18	2100.64	05/20/02	05/23/02	Unfiltered												<30	
MW-62A	28.18	2100.64	05/20/02	05/28/02	Unfiltered												<4	<4
MW-62A	31.80	2099.52	07/11/03	07/28/03	Unfiltered												290	
MW-62A	34.68	2096.64	06/17/04	07/02/04	Unfiltered												1700	
MW-62A	14.92	2116.40	06/01/05	06/27/05	Unfiltered												1.8	
MW-62A	18.66	2112.657	05/30/06	06/14/06	Unfiltered												7.4	<4
MW-62B	34.28	2094.58	10/29/92	10/20/92	Unfiltered												<40	
MW-62B	34.28	2094.58	10/29/92	10/22/92	Unfiltered												<600	
MW-62B				03/15/93	Unfiltered												<10	
MW-62B	7.35	2121.51	04/11/94	04/18/94	Unfiltered												32	
MW-62B	11.75	2117.11	12/16/94	12/16/94	Unfiltered												24.4	
MW-62B	0.00	2128.86	06/16/95	06/22/95	Unfiltered												1.9	<1
MW-63				02/16/93	Unfiltered												<4	
MW-63				02/24/93	Unfiltered												<20	
MW-63	36.20	2117.55	04/14/97	04/22/97	Unfiltered												918	
MW-63	39.74	2114.01	10/20/97	10/30/97	Unfiltered												1.5	<1
MW-63	22.56	2131.19	04/21/98	05/01/98	Unfiltered												<150	
MW-63	24.40	2129.35	10/13/98	10/21/98	Unfiltered												88	
MW-63	30.04	2123.71	04/08/99	04/12/99	Unfiltered												<500	
MW-63	0.00	0.00	10/25/99	10/29/99	Unfiltered												<150	
MW-63	43.20	2110.55	12/04/00	12/07/00	Unfiltered												<100	
MW-63	48.70	2105.05	10/31/01	11/07/01	Unfiltered													

Consolidation Data Summary Table - Groundwater
Beaumont Site 1

	Water Level Data					Volatile Organics													
Sample Location	Depth to Water (feet below ground surface)	Groundwater Elevation (feet above mean sea level)	Elevation Date	Sample Date	Filter Status	1,2,3-Trichlorobenzene -ug/L	1,2,4-Trichlorobenzene -ug/L	Trichloroethene -ug/L	1,2,3-Trichloropropane -ug/L	Trichlorofluoromethane -ug/L	1,1,2-Trichlorotrifluoroethane -ug/L	1,2,4-Trimethylbenzene -ug/L	1,3,5-Trimethylbenzene -ug/L	1,1,2,2-Tetrachloroethane -ug/L	Tetrachloroethene -ug/L	Vinyl acetate -ug/L	Vinyl chloride -ug/L	m,p-Xylenes -ug/L	o-Xylene -ug/L
MW-62A	8.40	2120.42	04/19/96	04/27/96	Unfiltered			5.6							<1				
MW-62A	12.57	2116.25	10/21/96	10/30/96	Unfiltered			68							<10				
MW-62A	14.38	2114.44	04/14/97	04/17/97	Unfiltered			60							<1				
MW-62A	17.46	2111.36	10/20/97	10/30/97	Unfiltered			270							<1000				
MW-62A	8.30	2120.52	04/21/98	04/30/98	Unfiltered			87.6							1.9				
MW-62A	6.20	2122.62	10/13/98	10/18/98	Unfiltered			20							<1				
MW-62A	10.00	2118.82	04/06/99	04/14/99	Unfiltered			389.5							<15				
MW-62A	13.59	2115.23	10/25/99	10/27/99	Unfiltered			334							<30				
MW-62A	17.36	2111.46	05/04/00	05/08/00	Unfiltered														
MW-62A	20.47	2108.35	12/04/00	12/12/00	Unfiltered										31.4				
MW-62A	25.20	2103.62	10/29/01	11/06/01	Unfiltered			65.8							<10				
MW-62A	28.18	2100.64	05/20/02	05/23/02	Unfiltered			69.8							<10				
MW-62A	28.18	2100.64	05/20/02	05/28/02	Unfiltered			290							<4				
MW-62A	31.80	2099.52	07/11/03	07/28/03	Unfiltered			1000							<300				
MW-62A	34.68	2096.64	06/17/04	07/02/04	Unfiltered			4300							<3000				
MW-62A	14.92	2116.40	06/01/05	06/27/05	Unfiltered			<4							<2				
MW-62A	18.66	2112.657	05/30/06	06/14/06	Unfiltered			220							<4				
MW-62B	34.28	2094.58	10/29/92	10/20/92	Unfiltered										<50				
MW-62B	34.28	2094.58	10/29/92	10/22/92	Unfiltered			<400							<200				
MW-62B				03/15/93	Unfiltered			69							<30				
MW-62B	7.35	2121.51	04/11/94	04/18/94	Unfiltered			67							<10				
MW-62B	11.75	2117.11	12/16/94	12/16/94	Unfiltered			46.7							<5				
MW-62B	0.00	2128.86	06/16/95	06/22/95	Unfiltered			50							<1				
MW-63				02/16/93	Unfiltered			<83							<12				
MW-63				02/24/93	Unfiltered			410							<60				
MW-63	36.20	2117.55	04/14/97	04/22/97	Unfiltered			1746							<2000				
MW-63	39.74	2114.01	10/20/97	10/30/97	Unfiltered			38							<1				
MW-63	22.56	2131.19	04/21/98	05/01/98	Unfiltered			50							<50				
MW-63	24.40	2129.35	10/13/98	10/21/98	Unfiltered			590							<30				
MW-63	30.04	2123.71	04/08/99	04/12/99	Unfiltered			2325							<1500				
MW-63	0.00	0.00	10/25/99	10/29/99	Unfiltered			33							<50				
MW-63	43.20	2110.55	12/04/00	12/07/00	Unfiltered			1200							<300				
MW-63	48.70	2105.05	10/31/01	11/07/01	Unfiltered														

Consolidation Data Summary Table - Groundwater
Beaumont Site 1

	Water Level Data					Volatile Organics									
Sample Location	Depth to Water (feet below ground surface)	Groundwater Elevation (feet above mean sea level)	Elevation Date	Sample Date	Filter Status	1,4-Dioxane -ug/L	N-Nitrosodimethylamine -ng/L	Acetone -ug/L	Bromodichloromethane -ug/L	2-Butanone (MEK) -ug/L	Bromobenzene -ug/L	Bromomethane -ug/L	Bromoform -ug/L	sec-Butylbenzene -ug/L	tert-Butylbenzene -ug/L
MW-63	51.96	2101.79	05/20/02	05/23/02	Unfiltered										
MW-63	51.96	2101.79	05/20/02	05/24/02	Unfiltered	25 Je									
MW-64				02/17/93	Unfiltered										
MW-64				03/22/93	Unfiltered										
MW-64	26.06	2099.70	05/20/02	05/29/02	Unfiltered	46									
MW-65				02/15/93	Unfiltered										
MW-65				03/12/93	Unfiltered										
MW-65	4.12	2122.15	06/16/95	06/22/95	Unfiltered				<1			<5	<2		
MW-65	8.17	2118.10	12/04/95	12/15/95	Unfiltered				<1			<2	<2		
MW-66				02/22/93	Unfiltered										
MW-66				03/17/93	Unfiltered										
MW-66	16.42	2111.45	12/04/95	12/15/95	Unfiltered				<1			<2	<2		
MW-66	17.98	2109.89	04/19/96	04/26/96	Unfiltered				<3			<3	<3		
MW-66	19.04	2108.83	10/21/96	10/30/96	Unfiltered				<0.5			<0.5	<1		
MW-66	20.66	2107.21	04/14/97	04/17/97	Unfiltered				<0.5			<0.5	<1		
MW-66	23.70	2104.17	10/20/97	10/24/97	Unfiltered				<0.5			<0.5	<1		
MW-66	19.22	2108.65	04/21/98	04/28/98	Unfiltered				<0.5			<0.5	<0.5		
MW-66	18.12	2109.75	10/13/98	10/17/98	Unfiltered				<0.5			<0.5	<0.5		
MW-66	18.06	2109.81	04/08/99	04/14/99	Unfiltered				<0.5			<2	<2		
MW-66	21.15	2106.72	10/25/99	10/26/99	Unfiltered				<0.5			<2	<2		
MW-66	23.22	2104.65	05/04/00	05/08/00	Unfiltered				<0.5			<2	<2		
MW-66	26.20	2101.67	12/04/00	12/06/00	Unfiltered				<5			<5	<5		
MW-66	28.25	2099.62	10/31/01	11/05/01	Unfiltered				<5			<5	<5		
MW-66	28.77	2099.10	05/20/02	05/22/02	Unfiltered										
MW-66	28.77	2099.10	05/20/02	05/29/02	Unfiltered	23									
MW-66	34.15	2096.28	07/11/03	07/30/03	Unfiltered	23		<3.6	<0.33	<1.7	<0.26	<0.9	<0.87	<0.11	<0.23
MW-66	36.91	2093.52	06/17/04	06/30/04	Unfiltered	24		<3.6	<0.33	<1.7	<0.26	<0.9	<0.87	<0.11	<0.23
MW-66	28.39	2102.04	06/01/05	07/05/05	Unfiltered	30		<6.1	<0.27	<4.2	<0.47	<2.9	<0.62	<0.21	<0.17
MW-66	26.78	2103.647	05/30/06	07/10/06	Unfiltered	31	<0.48	<6.1	<0.27	<4.2	<0.47	<2.9	<0.62	<0.21	<0.17
MW-67	5.20	1794.34	07/11/03	06/23/03	Unfiltered	3.9		<10	<1.0	<10	<1.0	<10	<1.0	<1.0	<1.0
MW-67	5.20	1794.34	07/11/03	07/21/03	Unfiltered	<1.1		<3.6	<0.33	<1.7	<0.26	<0.9	<0.87	<0.11	<0.23
MW-67	5.39	1794.15	06/17/04	06/24/04	Unfiltered	<1.1		<3.6	<0.33	<1.7	<0.26	<0.9	<0.87	<0.11	<0.23
MW-67	4.98	1794.56	06/02/05	06/20/05	Unfiltered	<1.1		<6.1	<0.27	<4.2	<0.47	<2.9	<0.62	<0.21	<0.17

Consolidation Data Summary Table - Groundwater
Beaumont Site 1

	Water Level Data					Volatile Organics										
Sample Location	Depth to Water (feet below ground surface)	Groundwater Elevation (feet above mean sea level)	Elevation Date	Sample Date	Filter Status	Benzene -ug/L	Chlorobromomethane -ug/L	Chlorodibromomethane -ug/L	Carbon disulfide -ug/L	2-Chloroethylvinylether -ug/L	Chlorobenzene -ug/L	2-Chlorotoluene -ug/L	4-Chlorotoluene -ug/L	Chloroethane -ug/L	Chloromethane -ug/L	Carbon tetrachloride -ug/L
MW-63	51.96	2101.79	05/20/02	05/23/02	Unfiltered											<0.5
MW-63	51.96	2101.79	05/20/02	05/24/02	Unfiltered											
MW-64				02/17/93	Unfiltered											
MW-64				03/22/93	Unfiltered											
MW-64	26.06	2099.70	05/20/02	05/29/02	Unfiltered											
MW-65				02/15/93	Unfiltered											
MW-65				03/12/93	Unfiltered											
MW-65	4.12	2122.15	06/16/95	06/22/95	Unfiltered			<1		<2 U	<2			<2	<2	2.6
MW-65	8.17	2118.10	12/04/95	12/15/95	Unfiltered			<1		<2	19			<1	<1	1.5
MW-66				02/22/93	Unfiltered											
MW-66				03/17/93	Unfiltered											
MW-66	16.42	2111.45	12/04/95	12/15/95	Unfiltered			<1		<2	<2			<1	<2	<0.5
MW-66	17.98	2109.89	04/19/96	04/26/96	Unfiltered			<3			<3			<3	<3	<3
MW-66	19.04	2108.83	10/21/96	10/30/96	Unfiltered			<0.5		<1	<0.5			<1	<1	<0.5
MW-66	20.66	2107.21	04/14/97	04/17/97	Unfiltered			<0.5		<1	<0.5			<1	<1	<0.5
MW-66	23.70	2104.17	10/20/97	10/24/97	Unfiltered			<0.5		<1	<0.5			<1	<1	<0.5
MW-66	19.22	2108.65	04/21/98	04/28/98	Unfiltered			<0.5		<0.5	<0.5			<0.5	<0.5	<0.5
MW-66	18.12	2109.75	10/13/98	10/17/98	Unfiltered			<0.5		<0.5	<0.5			<0.5	<0.5	<0.5
MW-66	18.06	2109.81	04/08/99	04/14/99	Unfiltered			<0.5		<5	<0.5			<2	<2	<0.5
MW-66	21.15	2106.72	10/25/99	10/26/99	Unfiltered			<0.5		<5	<0.5			<2	<2	<0.5
MW-66	23.22	2104.65	05/04/00	05/08/00	Unfiltered			<0.5		<5	<0.5			<2	<2	<0.5
MW-66	26.20	2101.67	12/04/00	12/06/00	Unfiltered			<5			<2.5			<5	<5	<2.5
MW-66	28.25	2099.62	10/31/01	11/05/01	Unfiltered			<5			<2.5			<5	<5	<2.5
MW-66	28.77	2099.10	05/20/02	05/22/02	Unfiltered											<0.5
MW-66	28.77	2099.10	05/20/02	05/29/02	Unfiltered											
MW-66	34.15	2096.28	07/11/03	07/30/03	Unfiltered	<0.29	<0.37	<0.29	<0.28		<0.19	<0.67	<0.16	<0.46	<0.43	<0.4
MW-66	36.91	2093.52	06/17/04	06/30/04	Unfiltered	<0.29	<0.37	<0.29	<0.28		<0.19	<0.67	<0.16	<0.46	<0.43	<0.4
MW-66	28.39	2102.04	06/01/05	07/05/05	Unfiltered	<0.26	<0.68	<0.45	<1.0		<0.36	<0.24	<0.30	<0.52	<1.8	<0.42
MW-66	26.78	2103.647	05/30/06	07/10/06	Unfiltered	<0.26	<0.68	<0.45	<1.0		<0.36	<0.24	<0.30	<0.52	<1.8	<0.42
MW-67	5.20	1794.34	07/11/03	06/23/03	Unfiltered	<1.0	<1.0	<1.0	<10		<1.0	<1.0	<1.0	<1.0	<10	<1.0
MW-67	5.20	1794.34	07/11/03	07/21/03	Unfiltered	<0.29	<0.37	<0.29	<0.28		<0.19	<0.67	<0.16	<0.46	<0.43	<0.4
MW-67	5.39	1794.15	06/17/04	06/24/04	Unfiltered	<0.29	<0.37	<0.29	<0.28		<0.19	<0.67	<0.16	<0.46	<0.43	<0.4
MW-67	4.98	1794.56	06/02/05	06/20/05	Unfiltered	<0.26	<0.68	<0.45	<1.0		<0.36	<0.24	<0.30	<0.52	<1.8	<0.42

Consolidation Data Summary Table - Groundwater
Beaumont Site 1

	Water Level Data					Volatile Organics										
Sample Location	Depth to Water (feet below ground surface)	Groundwater Elevation (feet above mean sea level)	Elevation Date	Sample Date	Filter Status	Chloroform -ug/L	1,2-Dibromo-3-chloropropane -ug/L	Dibromomethane -ug/L	1,1-Dichloroethane -ug/L	1,2-Dichloroethane -ug/L	1,2-Dichlorobenzene -ug/L	1,3-Dichlorobenzene -ug/L	1,4-Dichlorobenzene -ug/L	1,1-Dichloroethene -ug/L	cis-1,2-Dichloroethene -ug/L	trans-1,2-Dichloroethene -ug/L
MW-63	51.96	2101.79	05/20/02	05/23/02	Unfiltered	<1				<1.6				4.67		
MW-63	51.96	2101.79	05/20/02	05/24/02	Unfiltered					42.4				40.8		
MW-64				02/17/93	Unfiltered					<3200				40000		
MW-64				03/22/93	Unfiltered					205				405.5		
MW-64	26.06	2099.70	05/20/02	05/29/02	Unfiltered					<32				410		
MW-65				02/15/93	Unfiltered				110	160				4100	<100	<100
MW-65				03/12/93	Unfiltered					<1				42.8		
MW-65	4.12	2122.15	06/16/95	06/22/95	Unfiltered	4.9								43.81		
MW-65	8.17	2118.10	12/04/95	12/15/95	Unfiltered	3.3			1.3	<0.5				44	<1	<1
MW-66				02/22/93	Unfiltered					<5				44		
MW-66				03/17/93	Unfiltered					19.3				44.2		
MW-66	16.42	2111.45	12/04/95	12/15/95	Unfiltered	4.2				<3200				45000		
MW-66	17.98	2109.89	04/19/96	04/26/96	Unfiltered	7.4				<10				469		
MW-66	19.04	2108.83	10/21/96	10/30/96	Unfiltered	4.5				<1.6				47.71		
MW-66	20.66	2107.21	04/14/97	04/17/97	Unfiltered	2.5				18.4				475.6		
MW-66	23.70	2104.17	10/20/97	10/24/97	Unfiltered	4.1				46.2				48		
MW-66	19.22	2108.65	04/21/98	04/28/98	Unfiltered	6.6				<32				480		
MW-66	18.12	2109.75	10/13/98	10/17/98	Unfiltered	8.3				1890				4960		
MW-66	18.06	2109.81	04/08/99	04/14/99	Unfiltered	5.4				<1				5.5		
MW-66	21.15	2106.72	10/25/99	10/26/99	Unfiltered	3.3								50.9		
MW-66	23.22	2104.65	05/04/00	05/08/00	Unfiltered	<4				<200				500		
MW-66	26.20	2101.67	12/04/00	12/06/00	Unfiltered	4.1				<16				5020		
MW-66	28.25	2099.62	10/31/01	11/05/01	Unfiltered	<5				<32				510		
MW-66	28.77	2099.10	05/20/02	05/22/02	Unfiltered	3.4				<10				515.25		
MW-66	28.77	2099.10	05/20/02	05/29/02	Unfiltered				2.3					52	<1	<1
MW-66	34.15	2096.28	07/11/03	07/30/03	Unfiltered	3.6				<16				520.7		
MW-66	36.91	2093.52	06/17/04	06/30/04	Unfiltered	3.0			<1	0.6				53	<1	<1
MW-66	28.39	2102.04	06/01/05	07/05/05	Unfiltered	3.2			1.5	0.58				53	<1	<1
MW-66	26.78	2103.647	05/30/06	07/10/06	Unfiltered	3.0				<10				538		
MW-67	5.20	1794.34	07/11/03	06/23/03	Unfiltered	<1.0								54.15		
MW-67	5.20	1794.34	07/11/03	07/21/03	Unfiltered	<0.45				<10				549		
MW-67	5.39	1794.15	06/17/04	06/24/04	Unfiltered	<0.45				<5				55		
MW-67	4.98	1794.56	06/02/05	06/20/05	Unfiltered	<0.22				<6.4				55		

Consolidation Data Summary Table - Groundwater
Beaumont Site 1

	Water Level Data					Volatile Organics											
Sample Location	Depth to Water (feet below ground surface)	Groundwater Elevation (feet above mean sea level)	Elevation Date	Sample Date	Filter Status	1,2-Dichloroethene -ug/L	1,1-Dichloropropene -ug/L	cis-1,3-Dichloropropene -ug/L	trans-1,3-Dichloropropene -ug/L	1,2-Dichloropropane -ug/L	1,3-Dichloropropane -ug/L	2,2-Dichloropropane -ug/L	1,2-Dibromoethane -ug/L	Dichlorodifluoromethane -ug/L	Dichloromethane -ug/L	Ethylbenzene -ug/L	Hexachlorobutadiene -ug/L
MW-63	51.96	2101.79	05/20/02	05/23/02	Unfiltered												
MW-63	51.96	2101.79	05/20/02	05/24/02	Unfiltered												
MW-64				02/17/93	Unfiltered												
MW-64				03/22/93	Unfiltered												
MW-64	26.06	2099.70	05/20/02	05/29/02	Unfiltered												
MW-65				02/15/93	Unfiltered												
MW-65				03/12/93	Unfiltered												
MW-65	4.12	2122.15	06/16/95	06/22/95	Unfiltered												
MW-65	8.17	2118.10	12/04/95	12/15/95	Unfiltered												
MW-66				02/22/93	Unfiltered												
MW-66				03/17/93	Unfiltered												
MW-66	16.42	2111.45	12/04/95	12/15/95	Unfiltered												
MW-66	17.98	2109.89	04/19/96	04/26/96	Unfiltered												
MW-66	19.04	2108.83	10/21/96	10/30/96	Unfiltered												
MW-66	20.66	2107.21	04/14/97	04/17/97	Unfiltered												
MW-66	23.70	2104.17	10/20/97	10/24/97	Unfiltered												
MW-66	19.22	2108.65	04/21/98	04/28/98	Unfiltered												
MW-66	18.12	2109.75	10/13/98	10/17/98	Unfiltered												
MW-66	18.06	2109.81	04/08/99	04/14/99	Unfiltered												
MW-66	21.15	2106.72	10/25/99	10/26/99	Unfiltered												
MW-66	23.22	2104.65	05/04/00	05/08/00	Unfiltered												
MW-66	26.20	2101.67	12/04/00	12/06/00	Unfiltered												
MW-66	28.25	2099.62	10/31/01	11/05/01	Unfiltered												
MW-66	28.77	2099.10	05/20/02	05/22/02	Unfiltered												
MW-66	28.77	2099.10	05/20/02	05/29/02	Unfiltered												
MW-66	34.15	2096.28	07/11/03	07/30/03	Unfiltered												
MW-66	36.91	2093.52	06/17/04	06/30/04	Unfiltered												
MW-66	28.39	2102.04	06/01/05	07/05/05	Unfiltered												
MW-66	26.78	2103.647	05/30/06	07/10/06	Unfiltered												
MW-67	5.20	1794.34	07/11/03	06/23/03	Unfiltered												
MW-67	5.20	1794.34	07/11/03	07/21/03	Unfiltered												
MW-67	5.39	1794.15	06/17/04	06/24/04	Unfiltered												
MW-67	4.98	1794.56	06/02/05	06/20/05	Unfiltered												

Consolidation Data Summary Table - Groundwater
Beaumont Site 1

Sample Location	Water Level Data					Volatile Organics												
	Depth to Water (feet below ground surface)	Groundwater Elevation (feet above mean sea level)	Elevation Date	Sample Date	Filter Status	2-Hexanone -ug/L	4-Isopropyltoluene -ug/L	Isopropylbenzene -ug/L	4-Methyl-2-pentanone -ug/L	Methyl tert-butyl ether -ug/L	Naphthalene -ug/L	N-Butylbenzene -ug/L	n-Propylbenzene -ug/L	Styrene -ug/L	Toluene -ug/L	1,1,1,2-Tetrachloroethane -ug/L	1,1,1-Trichloroethane -ug/L	1,1,2-Trichloroethane -ug/L
MW-63	51.96	2101.79	05/20/02	05/23/02	Unfiltered												<1	
MW-63	51.96	2101.79	05/20/02	05/24/02	Unfiltered												6.08	
MW-64				02/17/93	Unfiltered												<2000	
MW-64				03/22/93	Unfiltered												86.5	
MW-64	26.06	2099.70	05/20/02	05/29/02	Unfiltered												<20	
MW-65				02/15/93	Unfiltered												<100	<100
MW-65				03/12/93	Unfiltered												<3	
MW-65	4.12	2122.15	06/16/95	06/22/95	Unfiltered													
MW-65	8.17	2118.10	12/04/95	12/15/95	Unfiltered												2.5	<1
MW-66				02/22/93	Unfiltered												<15	
MW-66				03/17/93	Unfiltered													
MW-66	16.42	2111.45	12/04/95	12/15/95	Unfiltered												<2000	
MW-66	17.98	2109.89	04/19/96	04/26/96	Unfiltered												38.7	
MW-66	19.04	2108.83	10/21/96	10/30/96	Unfiltered												<1	
MW-66	20.66	2107.21	04/14/97	04/17/97	Unfiltered												28.6	
MW-66	23.70	2104.17	10/20/97	10/24/97	Unfiltered													
MW-66	19.22	2108.65	04/21/98	04/28/98	Unfiltered												30	
MW-66	18.12	2109.75	10/13/98	10/17/98	Unfiltered												1160	
MW-66	18.06	2109.81	04/08/99	04/14/99	Unfiltered												<3	
MW-66	21.15	2106.72	10/25/99	10/26/99	Unfiltered												34.4	
MW-66	23.22	2104.65	05/04/00	05/08/00	Unfiltered												<600	
MW-66	26.20	2101.67	12/04/00	12/06/00	Unfiltered												186	
MW-66	28.25	2099.62	10/31/01	11/05/01	Unfiltered												34	
MW-66	28.77	2099.10	05/20/02	05/22/02	Unfiltered												37.29	
MW-66	28.77	2099.10	05/20/02	05/29/02	Unfiltered												1	<1
MW-66	34.15	2096.28	07/11/03	07/30/03	Unfiltered												<10	
MW-66	36.91	2093.52	06/17/04	06/30/04	Unfiltered												2	<1
MW-66	28.39	2102.04	06/01/05	07/05/05	Unfiltered												2.4	<1
MW-66	26.78	2103.647	05/30/06	07/10/06	Unfiltered												52	
MW-67	5.20	1794.34	07/11/03	06/23/03	Unfiltered													
MW-67	5.20	1794.34	07/11/03	07/21/03	Unfiltered												40.4	
MW-67	5.39	1794.15	06/17/04	06/24/04	Unfiltered												<15	
MW-67	4.98	1794.56	06/02/05	06/20/05	Unfiltered												<4	

Consolidation Data Summary Table - Groundwater
Beaumont Site 1

	Water Level Data					Volatile Organics													
Sample Location	Depth to Water (feet below ground surface)	Groundwater Elevation (feet above mean sea level)	Elevation Date	Sample Date	Filter Status	1,2,3-Trichlorobenzene -ug/L	1,2,4-Trichlorobenzene -ug/L	Trichloroethene -ug/L	1,2,3-Trichloropropane -ug/L	Trichlorofluoromethane -ug/L	1,1,2-Trichlorotrifluoroethane -ug/L	1,2,4-Trimethylbenzene -ug/L	1,3,5-Trimethylbenzene -ug/L	1,1,2,2-Tetrachloroethane -ug/L	Tetrachloroethene -ug/L	Vinyl acetate -ug/L	Vinyl chloride -ug/L	m,p-Xylenes -ug/L	o-Xylene -ug/L
MW-63	51.96	2101.79	05/20/02	05/23/02	Unfiltered			<2							<3				
MW-63	51.96	2101.79	05/20/02	05/24/02	Unfiltered			57.4											
MW-64				02/17/93	Unfiltered			4300							<6000				
MW-64				03/22/93	Unfiltered														
MW-64	26.06	2099.70	05/20/02	05/29/02	Unfiltered			120							<60				
MW-65				02/15/93	Unfiltered			3200							<100				
MW-65				03/12/93	Unfiltered			8.89							<1				
MW-65	4.12	2122.15	06/16/95	06/22/95	Unfiltered														
MW-65	8.17	2118.10	12/04/95	12/15/95	Unfiltered			64							<1				
MW-66				02/22/93	Unfiltered			<10							<5				
MW-66				03/17/93	Unfiltered			16.7											
MW-66	16.42	2111.45	12/04/95	12/15/95	Unfiltered			4200							<6000				
MW-66	17.98	2109.89	04/19/96	04/26/96	Unfiltered			81.4							<10				
MW-66	19.04	2108.83	10/21/96	10/30/96	Unfiltered			6.99							<3				
MW-66	20.66	2107.21	04/14/97	04/17/97	Unfiltered			<4							<2				
MW-66	23.70	2104.17	10/20/97	10/24/97	Unfiltered			58.6											
MW-66	19.22	2108.65	04/21/98	04/28/98	Unfiltered			180							<60				
MW-66	18.12	2109.75	10/13/98	10/17/98	Unfiltered										210				
MW-66	18.06	2109.81	04/08/99	04/14/99	Unfiltered			<2							<1				
MW-66	21.15	2106.72	10/25/99	10/26/99	Unfiltered			10.4											
MW-66	23.22	2104.65	05/04/00	05/08/00	Unfiltered			<400							<200				
MW-66	26.20	2101.67	12/04/00	12/06/00	Unfiltered			338							<30				
MW-66	28.25	2099.62	10/31/01	11/05/01	Unfiltered			220							<60				
MW-66	28.77	2099.10	05/20/02	05/22/02	Unfiltered			80							<10				
MW-66	28.77	2099.10	05/20/02	05/29/02	Unfiltered			95							<1				
MW-66	34.15	2096.28	07/11/03	07/30/03	Unfiltered			215							<30				
MW-66	36.91	2093.52	06/17/04	06/30/04	Unfiltered			45							<1				
MW-66	28.39	2102.04	06/01/05	07/05/05	Unfiltered			64							<1				
MW-66	26.78	2103.647	05/30/06	07/10/06	Unfiltered			<20							<10				
MW-67	5.20	1794.34	07/11/03	06/23/03	Unfiltered			12.71											
MW-67	5.20	1794.34	07/11/03	07/21/03	Unfiltered			87.3							<10				
MW-67	5.39	1794.15	06/17/04	06/24/04	Unfiltered			6.8							<5				
MW-67	4.98	1794.56	06/02/05	06/20/05	Unfiltered			17							<12				

Consolidation Data Summary Table - Groundwater
Beaumont Site 1

	Water Level Data					Volatile Organics									
Sample Location	Depth to Water (feet below ground surface)	Groundwater Elevation (feet above mean sea level)	Elevation Date	Sample Date	Filter Status	1,4-Dioxane -ug/L	N-Nitrosodimethylamine -ng/L	Acetone -ug/L	Bromodichloromethane -ug/L	2-Butanone (MEK) -ug/L	Bromobenzene -ug/L	Bromomethane -ug/L	Bromoform -ug/L	sec-Butylbenzene -ug/L	tert-Butylbenzene -ug/L
MW-67	4.77	1794.77	11/29/05	12/09/05	Unfiltered	<1.1		<6.1	<0.27	<4.2	<0.47	<2.9	<0.62	<0.21	<0.17
MW-67	5.59	1793.95	05/30/06	06/06/06	Unfiltered	<0.40	<0.48	<6.1	<0.27	<4.2	<0.47	<2.9	<0.62	<0.21	<0.17
MW-67	4.93	1794.61	11/30/06	12/06/06	Unfiltered	<0.56		<5	<0.2	<5		<0.2	<0.3		
OW-01				03/05/93	Unfiltered										
OW-01	59.78	2144.84	07/10/03	07/24/03	Unfiltered	<1.1		<3.6	<0.33	<1.7	<0.26	<0.9	<0.87	<0.11	<0.23
OW-01	38.57	2166.05	06/01/05	06/29/05	Unfiltered	<1.1		<6.1	<0.27	<4.2	<0.47	<2.9	<0.62	<0.21	<0.17
OW-01	48.2	2156.416	05/31/06	06/20/06	Unfiltered	<0.40		<6.1	<0.27	<4.2	<0.47	<2.9	<0.62	<0.21	<0.17
OW-02				03/23/93	Unfiltered										
OW-02	2.18	2074.42	10/21/96	10/23/96	Unfiltered				<0.5			<0.5	<1		
OW-02	2.95	2073.65	05/20/02	05/23/02	Unfiltered	22		<9.5	<0.26	<2.8	<0.15	<0.46	<0.23	<0.29	<0.25
OW-02	3.85	2075.12	07/10/03	07/22/03	Unfiltered	19		<3.6	<0.33	<1.7	<0.26	<0.9	<0.87	<0.11	<0.23
OW-02	4.87	2074.10	06/18/04	06/25/04	Unfiltered	18 Jb		<3.6	<0.33	<1.7	<0.26	<0.9	<0.87	<0.11	<0.23
OW-02	0.88	2078.09	06/02/05	06/22/05	Unfiltered	19		<6.1	<0.27	<4.2	<0.47	<2.9	<0.62	<0.21	<0.17
OW-02	0	2078.969	05/31/06	06/07/06	Unfiltered	18		<6.1	<0.27	<4.2	<0.47	<2.9	<0.62	<0.21	<0.17
OW-03	22.53	2118.48	12/12/94	12/12/94	Unfiltered				<1 E			<5 E	<2 E		
OW-03	6.28	2134.73	06/16/95	06/22/95	Unfiltered				<1			<5	<2		
OW-03	17.33	2123.68	04/19/96	04/27/96	Unfiltered				<0.5			<0.5	<0.5		
OW-03	22.19	2118.82	10/21/96	10/29/96	Unfiltered				<0.5			<0.5	<1		
OW-03	24.44	2116.57	04/14/97	04/21/97	Unfiltered				<0.5			<0.5	<1		
OW-03	27.82	2113.19	10/20/97	10/27/97	Unfiltered				<0.5			<0.5	<1		
OW-03	16.56	2124.45	04/21/98	04/28/98	Unfiltered				<0.5			<0.5	<0.5		
OW-03	13.56	2127.45	10/13/98	10/17/98	Unfiltered				<0.5			<0.5	<0.5		
OW-03	19.02	2121.99	04/05/99	04/15/99	Unfiltered				<0.5			<2	<2		
OW-03	23.88	2117.13	10/25/99	10/27/99	Unfiltered				<0.5			<2	<2		
OW-03	31.13	2109.88	12/04/00	12/12/00	Unfiltered				<1			<1	<1		
OW-03	36.49	2104.52	10/29/01	11/07/01	Unfiltered				<1			<1	<1		
OW-03	39.81	2101.20	05/20/02	05/23/02	Unfiltered										
OW-03	39.81	2101.20	05/20/02	05/24/02	Unfiltered	45 Je									
OW-08	49.62	1986.71	07/10/03	07/23/03	Unfiltered	<1.1		<3.6	<0.33	<1.7	<0.26	<0.9	<0.87	<0.11	<0.23
OW-08	51.68	1984.65	06/18/04	06/28/04	Unfiltered	<1.1		<3.6	<0.33	<1.7	<0.26	<0.9	<0.87	<0.11	<0.23
OW-08	42.52	1993.81	06/01/05	06/29/05	Unfiltered	<1.1		<6.1	<0.27	<4.2	<0.47	<2.9	<0.62	<0.21	<0.17
OW-08	45.18	1991.149	05/30/06	06/19/06	Unfiltered	<0.40		10 Bk	<0.27	<4.2	<0.47	<2.9	<0.62	<0.21	<0.17
P-02				03/04/93	Unfiltered										

Consolidation Data Summary Table - Groundwater
Beaumont Site 1

	Water Level Data					Volatile Organics										
Sample Location	Depth to Water (feet below ground surface)	Groundwater Elevation (feet above mean sea level)	Elevation Date	Sample Date	Filter Status	Benzene -ug/L	Chlorobromomethane -ug/L	Chlorodibromomethane -ug/L	Carbon disulfide -ug/L	2-Chloroethylvinylether -ug/L	Chlorobenzene -ug/L	2-Chlorotoluene -ug/L	4-Chlorotoluene -ug/L	Chloroethane -ug/L	Chloromethane -ug/L	Carbon tetrachloride -ug/L
MW-67	4.77	1794.77	11/29/05	12/09/05	Unfiltered	<0.26	<0.68	<0.45	<1.0		<0.36	<0.24	<0.30	<0.52	<1.8	<0.42
MW-67	5.59	1793.95	05/30/06	06/06/06	Unfiltered	<0.26	<0.68	<0.45	<1.0		<0.36	<0.24	<0.30	<0.52	<1.8	<0.42
MW-67	4.93	1794.61	11/30/06	12/06/06	Unfiltered	<0.2		<0.2	<0.2		<0.2			<0.2	<0.2	<0.2
OW-01				03/05/93	Unfiltered											
OW-01	59.78	2144.84	07/10/03	07/24/03	Unfiltered	<0.29	<0.37	<0.29	<0.28		<0.19	<0.67	<0.16	<0.46	<0.43	<0.4
OW-01	38.57	2166.05	06/01/05	06/29/05	Unfiltered	<0.26	<0.68	<0.45	<1.0		<0.36	<0.24	<0.30	<0.52	<1.8	<0.42
OW-01	48.2	2156.416	05/31/06	06/20/06	Unfiltered	<0.26	<0.68	<0.45	<1.0		<0.36	<0.24	<0.30	<0.52	<1.8	<0.42
OW-02				03/23/93	Unfiltered											
OW-02	2.18	2074.42	10/21/96	10/23/96	Unfiltered			<0.5		<1	<0.5			<1	<1	<0.5
OW-02	2.95	2073.65	05/20/02	05/23/02	Unfiltered	<0.18	<0.49	<0.21	<0.48		<0.16	<0.14	<0.22	<0.36	<0.19	<0.25
OW-02	3.85	2075.12	07/10/03	07/22/03	Unfiltered	<0.29	<0.37	<0.29	<0.28		<0.19	<0.67	<0.16	<0.46	<0.43	<0.4
OW-02	4.87	2074.10	06/18/04	06/25/04	Unfiltered	<0.29	<0.37	<0.29	<0.28		<0.19	<0.67	<0.16	<0.46	<0.43	<0.4
OW-02	0.88	2078.09	06/02/05	06/22/05	Unfiltered	<0.26	<0.68	<0.45	<1.0		<0.36	<0.24	<0.30	<0.52	<1.8	<0.42
OW-02	0	2078.969	05/31/06	06/07/06	Unfiltered	<0.26	<0.68	<0.45	<1.0		<0.36	<0.24	<0.30	<0.52	<1.8	<0.42
OW-03	22.53	2118.48	12/12/94	12/12/94	Unfiltered			<1 E		<2 E	<2 E			<2 E	<2 E	<0.5 E
OW-03	6.28	2134.73	06/16/95	06/22/95	Unfiltered			<1		<2 U	<2			<2	<2	<0.5
OW-03	17.33	2123.68	04/19/96	04/27/96	Unfiltered			<0.5			<0.5			<0.5	<0.5	<0.5
OW-03	22.19	2118.82	10/21/96	10/29/96	Unfiltered			<0.5		<1	<0.5			<1	<1	<0.5
OW-03	24.44	2116.57	04/14/97	04/21/97	Unfiltered			<0.5		<1	<0.5			<1	<1	<0.5
OW-03	27.82	2113.19	10/20/97	10/27/97	Unfiltered			<0.5		<1	<0.5			<1	<1	<0.5
OW-03	16.56	2124.45	04/21/98	04/28/98	Unfiltered			<0.5		<0.5	<0.5			<0.5	<0.5	<0.5
OW-03	13.56	2127.45	10/13/98	10/17/98	Unfiltered			<0.5		<0.5	<0.5			<0.5	<0.5	<0.5
OW-03	19.02	2121.99	04/05/99	04/15/99	Unfiltered			<0.5		<5	<0.5			<2	<2	<0.5
OW-03	23.88	2117.13	10/25/99	10/27/99	Unfiltered			<0.5		<5	<0.5			<2	<2	<0.5
OW-03	31.13	2109.88	12/04/00	12/12/00	Unfiltered			<1			<0.5			<1	<1	<0.5
OW-03	36.49	2104.52	10/29/01	11/07/01	Unfiltered			<1			<0.5			<1	<1	<0.5
OW-03	39.81	2101.20	05/20/02	05/23/02	Unfiltered											<0.5
OW-03	39.81	2101.20	05/20/02	05/24/02	Unfiltered											
OW-08	49.62	1986.71	07/10/03	07/23/03	Unfiltered	<0.29	<0.37	<0.29	<0.28		<0.19	<0.67	<0.16	<0.46	<0.43	<0.4
OW-08	51.68	1984.65	06/18/04	06/28/04	Unfiltered	<0.29	<0.37	<0.29	<0.28		<0.19	<0.67	<0.16	<0.46	<0.43	<0.4
OW-08	42.52	1993.81	06/01/05	06/29/05	Unfiltered	<0.26	<0.68	<0.45	<1.0		<0.36	<0.24	<0.30	<0.52	<1.8	<0.42
OW-08	45.18	1991.149	05/30/06	06/19/06	Unfiltered	<0.26	<0.68	<0.45	<1.0		<0.36	<0.24	<0.30	<0.52	<1.8	<0.42
P-02				03/04/93	Unfiltered											

Consolidation Data Summary Table - Groundwater
Beaumont Site 1

	Water Level Data					Volatile Organics										
Sample Location	Depth to Water (feet below ground surface)	Groundwater Elevation (feet above mean sea level)	Elevation Date	Sample Date	Filter Status	Chloroform -ug/L	1,2-Dibromo-3-chloropropane -ug/L	Dibromomethane -ug/L	1,1-Dichloroethane -ug/L	1,2-Dichloroethane -ug/L	1,2-Dichlorobenzene -ug/L	1,3-Dichlorobenzene -ug/L	1,4-Dichlorobenzene -ug/L	1,1-Dichloroethene -ug/L	cis-1,2-Dichloroethene -ug/L	trans-1,2-Dichloroethene -ug/L
MW-67	4.77	1794.77	11/29/05	12/09/05	Unfiltered	<0.22				52.9				56.4		
MW-67	5.59	1793.95	05/30/06	06/06/06	Unfiltered	<0.22				<800				5750		
MW-67	4.93	1794.61	11/30/06	12/06/06	Unfiltered	<0.2				74.5				592		
OW-01				03/05/93	Unfiltered									595.8		
OW-01	59.78	2144.84	07/10/03	07/24/03	Unfiltered	<0.45				<1.6				6.8		
OW-01	38.57	2166.05	06/01/05	06/29/05	Unfiltered	<0.22				<10				604		
OW-01	48.2	2156.416	05/31/06	06/20/06	Unfiltered	<0.22				<100				610		
OW-02				03/23/93	Unfiltered									6152		
OW-02	2.18	2074.42	10/21/96	10/23/96	Unfiltered	<0.5				<200				620		
OW-02	2.95	2073.65	05/20/02	05/23/02	Unfiltered	<0.3				<10				63.1		
OW-02	3.85	2075.12	07/10/03	07/22/03	Unfiltered	<0.45								646		
OW-02	4.87	2074.10	06/18/04	06/25/04	Unfiltered	<0.45			3	1.8				65	<1	<1
OW-02	0.88	2078.09	06/02/05	06/22/05	Unfiltered	<0.22				<10				65		
OW-02	0	2078.969	05/31/06	06/07/06	Unfiltered	0.47 Jq				<1				65.9		
OW-03	22.53	2118.48	12/12/94	12/12/94	Unfiltered	<1 E				136.5				6525		
OW-03	6.28	2134.73	06/16/95	06/22/95	Unfiltered	<1 E				<1.6				66		
OW-03	17.33	2123.68	04/19/96	04/27/96	Unfiltered	1.1								66.7		
OW-03	22.19	2118.82	10/21/96	10/29/96	Unfiltered	<0.5				<8				660		
OW-03	24.44	2116.57	04/14/97	04/21/97	Unfiltered	<0.5				<64				660		
OW-03	27.82	2113.19	10/20/97	10/27/97	Unfiltered	0.6			2.1	1.6				67	<1	<1
OW-03	16.56	2124.45	04/21/98	04/28/98	Unfiltered	4.4				256.5				675		
OW-03	13.56	2127.45	10/13/98	10/17/98	Unfiltered	<0.5				<10.8				675		
OW-03	19.02	2121.99	04/05/99	04/15/99	Unfiltered	<0.5				<100				688		
OW-03	23.88	2117.13	10/25/99	10/27/99	Unfiltered	<0.5				48.6				69.6		
OW-03	31.13	2109.88	12/04/00	12/12/00	Unfiltered	0.6				3.88				69.9		
OW-03	36.49	2104.52	10/29/01	11/07/01	Unfiltered	<1				<32				700		
OW-03	39.81	2101.20	05/20/02	05/23/02	Unfiltered	<1				<100				710		
OW-03	39.81	2101.20	05/20/02	05/24/02	Unfiltered					<6.4				72		
OW-08	49.62	1986.71	07/10/03	07/23/03	Unfiltered	<0.45				<10				72.1		
OW-08	51.68	1984.65	06/18/04	06/28/04	Unfiltered	<0.45				<64				720		
OW-08	42.52	1993.81	06/01/05	06/29/05	Unfiltered	<0.22				<32				730		
OW-08	45.18	1991.149	05/30/06	06/19/06	Unfiltered	<0.22				<32				730		
P-02				03/04/93	Unfiltered					<5				730		

Consolidation Data Summary Table - Groundwater
Beaumont Site 1

	Water Level Data					Volatile Organics											
Sample Location	Depth to Water (feet below ground surface)	Groundwater Elevation (feet above mean sea level)	Elevation Date	Sample Date	Filter Status	1,2-Dichloroethene -ug/L	1,1-Dichloropropene -ug/L	cis-1,3-Dichloropropene -ug/L	trans-1,3-Dichloropropene -ug/L	1,2-Dichloropropane -ug/L	1,3-Dichloropropane -ug/L	2,2-Dichloropropane -ug/L	1,2-Dibromoethane -ug/L	Dichlorodifluoromethane -ug/L	Dichloromethane -ug/L	Ethylbenzene -ug/L	Hexachlorobutadiene -ug/L
MW-67	4.77	1794.77	11/29/05	12/09/05	Unfiltered												
MW-67	5.59	1793.95	05/30/06	06/06/06	Unfiltered												
MW-67	4.93	1794.61	11/30/06	12/06/06	Unfiltered												
OW-01				03/05/93	Unfiltered												
OW-01	59.78	2144.84	07/10/03	07/24/03	Unfiltered												
OW-01	38.57	2166.05	06/01/05	06/29/05	Unfiltered												
OW-01	48.2	2156.416	05/31/06	06/20/06	Unfiltered												
OW-02				03/23/93	Unfiltered												
OW-02	2.18	2074.42	10/21/96	10/23/96	Unfiltered												
OW-02	2.95	2073.65	05/20/02	05/23/02	Unfiltered												
OW-02	3.85	2075.12	07/10/03	07/22/03	Unfiltered												
OW-02	4.87	2074.10	06/18/04	06/25/04	Unfiltered												
OW-02	0.88	2078.09	06/02/05	06/22/05	Unfiltered												
OW-02	0	2078.969	05/31/06	06/07/06	Unfiltered												
OW-03	22.53	2118.48	12/12/94	12/12/94	Unfiltered												
OW-03	6.28	2134.73	06/16/95	06/22/95	Unfiltered												
OW-03	17.33	2123.68	04/19/96	04/27/96	Unfiltered												
OW-03	22.19	2118.82	10/21/96	10/29/96	Unfiltered												
OW-03	24.44	2116.57	04/14/97	04/21/97	Unfiltered												
OW-03	27.82	2113.19	10/20/97	10/27/97	Unfiltered												
OW-03	16.56	2124.45	04/21/98	04/28/98	Unfiltered												
OW-03	13.56	2127.45	10/13/98	10/17/98	Unfiltered												
OW-03	19.02	2121.99	04/05/99	04/15/99	Unfiltered												
OW-03	23.88	2117.13	10/25/99	10/27/99	Unfiltered												
OW-03	31.13	2109.88	12/04/00	12/12/00	Unfiltered												
OW-03	36.49	2104.52	10/29/01	11/07/01	Unfiltered												
OW-03	39.81	2101.20	05/20/02	05/23/02	Unfiltered												
OW-03	39.81	2101.20	05/20/02	05/24/02	Unfiltered												
OW-08	49.62	1986.71	07/10/03	07/23/03	Unfiltered												
OW-08	51.68	1984.65	06/18/04	06/28/04	Unfiltered												
OW-08	42.52	1993.81	06/01/05	06/29/05	Unfiltered												
OW-08	45.18	1991.149	05/30/06	06/19/06	Unfiltered												
P-02				03/04/93	Unfiltered												

Consolidation Data Summary Table - Groundwater
Beaumont Site 1

Sample Location	Water Level Data					Volatile Organics												
	Depth to Water (feet below ground surface)	Groundwater Elevation (feet above mean sea level)	Elevation Date	Sample Date	Filter Status	2-Hexanone -ug/L	4-Isopropyltoluene -ug/L	Isopropylbenzene -ug/L	4-Methyl-2-pentanone -ug/L	Methyl tert-butyl ether -ug/L	Naphthalene -ug/L	N-Butylbenzene -ug/L	n-Propylbenzene -ug/L	Styrene -ug/L	Toluene -ug/L	1,1,1,2-Tetrachloroethane -ug/L	1,1,1-Trichloroethane -ug/L	1,1,2-Trichloroethane -ug/L
MW-67	4.77	1794.77	11/29/05	12/09/05	Unfiltered													
MW-67	5.59	1793.95	05/30/06	06/06/06	Unfiltered												<500	
MW-67	4.93	1794.61	11/30/06	12/06/06	Unfiltered												87	
OW-01				03/05/93	Unfiltered												39.9	
OW-01	59.78	2144.84	07/10/03	07/24/03	Unfiltered												3.8	
OW-01	38.57	2166.05	06/01/05	06/29/05	Unfiltered												46.6	
OW-01	48.2	2156.416	05/31/06	06/20/06	Unfiltered												18	
OW-02				03/23/93	Unfiltered												55	
OW-02	2.18	2074.42	10/21/96	10/23/96	Unfiltered												<600	
OW-02	2.95	2073.65	05/20/02	05/23/02	Unfiltered												34.4	
OW-02	3.85	2075.12	07/10/03	07/22/03	Unfiltered													
OW-02	4.87	2074.10	06/18/04	06/25/04	Unfiltered												3.4	<1
OW-02	0.88	2078.09	06/02/05	06/22/05	Unfiltered												<30	
OW-02	0	2078.969	05/31/06	06/07/06	Unfiltered												<3	
OW-03	22.53	2118.48	12/12/94	12/12/94	Unfiltered												865	
OW-03	6.28	2134.73	06/16/95	06/22/95	Unfiltered												8.5	
OW-03	17.33	2123.68	04/19/96	04/27/96	Unfiltered												3.43	
OW-03	22.19	2118.82	10/21/96	10/29/96	Unfiltered												22	
OW-03	24.44	2116.57	04/14/97	04/21/97	Unfiltered												<40	
OW-03	27.82	2113.19	10/20/97	10/27/97	Unfiltered												2.5	<1
OW-03	16.56	2124.45	04/21/98	04/28/98	Unfiltered												313	
OW-03	13.56	2127.45	10/13/98	10/17/98	Unfiltered												31.2	
OW-03	19.02	2121.99	04/05/99	04/15/99	Unfiltered												47.6	
OW-03	23.88	2117.13	10/25/99	10/27/99	Unfiltered												24.8	
OW-03	31.13	2109.88	12/04/00	12/12/00	Unfiltered												<3.21	
OW-03	36.49	2104.52	10/29/01	11/07/01	Unfiltered												66	
OW-03	39.81	2101.20	05/20/02	05/23/02	Unfiltered												50.6	
OW-03	39.81	2101.20	05/20/02	05/24/02	Unfiltered												<4	
OW-08	49.62	1986.71	07/10/03	07/23/03	Unfiltered												<30	
OW-08	51.68	1984.65	06/18/04	06/28/04	Unfiltered												<40	
OW-08	42.52	1993.81	06/01/05	06/29/05	Unfiltered												28	
OW-08	45.18	1991.149	05/30/06	06/19/06	Unfiltered												32	
P-02				03/04/93	Unfiltered													

Consolidation Data Summary Table - Groundwater
Beaumont Site 1

Sample Location	Water Level Data					Volatile Organics													
	Depth to Water (feet below ground surface)	Groundwater Elevation (feet above mean sea level)	Elevation Date	Sample Date	Filter Status	1,2,3-Trichlorobenzene -ug/L	1,2,4-Trichlorobenzene -ug/L	Trichloroethene -ug/L	1,2,3-Trichloropropane -ug/L	Trichlorofluoromethane -ug/L	1,1,2-Trichlorotrifluoroethane -ug/L	1,2,4-Trimethylbenzene -ug/L	1,3,5-Trimethylbenzene -ug/L	1,1,2,2-Tetrachloroethane -ug/L	Tetrachloroethene -ug/L	Vinyl acetate -ug/L	Vinyl chloride -ug/L	m,p-Xylenes -ug/L	o-Xylene -ug/L
MW-67	4.77	1794.77	11/29/05	12/09/05	Unfiltered														
MW-67	5.59	1793.95	05/30/06	06/06/06	Unfiltered			<1000							<1500				
MW-67	4.93	1794.61	11/30/06	12/06/06	Unfiltered			101											
OW-01				03/05/93	Unfiltered			86.8											
OW-01	59.78	2144.84	07/10/03	07/24/03	Unfiltered			8.3							<3				
OW-01	38.57	2166.05	06/01/05	06/29/05	Unfiltered			89.3							<10				
OW-01	48.2	2156.416	05/31/06	06/20/06	Unfiltered			74							<100				
OW-02				03/23/93	Unfiltered			204							61.7				
OW-02	2.18	2074.42	10/21/96	10/23/96	Unfiltered			88							<200				
OW-02	2.95	2073.65	05/20/02	05/23/02	Unfiltered			8.2							<10				
OW-02	3.85	2075.12	07/10/03	07/22/03	Unfiltered			101.6											
OW-02	4.87	2074.10	06/18/04	06/25/04	Unfiltered			100							<1				
OW-02	0.88	2078.09	06/02/05	06/22/05	Unfiltered			<20							<10				
OW-02	0	2078.969	05/31/06	06/07/06	Unfiltered			1.82							<1				
OW-03	22.53	2118.48	12/12/94	12/12/94	Unfiltered			1425											
OW-03	6.28	2134.73	06/16/95	06/22/95	Unfiltered			<20							<3				
OW-03	17.33	2123.68	04/19/96	04/27/96	Unfiltered			6.45											
OW-03	22.19	2118.82	10/21/96	10/29/96	Unfiltered			98							<15				
OW-03	24.44	2116.57	04/14/97	04/21/97	Unfiltered			190							<120				
OW-03	27.82	2113.19	10/20/97	10/27/97	Unfiltered			67							<1				
OW-03	16.56	2124.45	04/21/98	04/28/98	Unfiltered										65.5				
OW-03	13.56	2127.45	10/13/98	10/17/98	Unfiltered			82.4							<10				
OW-03	19.02	2121.99	04/05/99	04/15/99	Unfiltered			103							<100				
OW-03	23.88	2117.13	10/25/99	10/27/99	Unfiltered										27.2				
OW-03	31.13	2109.88	12/04/00	12/12/00	Unfiltered			6.47							<1				
OW-03	36.49	2104.52	10/29/01	11/07/01	Unfiltered			140							<60				
OW-03	39.81	2101.20	05/20/02	05/23/02	Unfiltered			122							<100				
OW-03	39.81	2101.20	05/20/02	05/24/02	Unfiltered			<8							<12				
OW-08	49.62	1986.71	07/10/03	07/23/03	Unfiltered			13.6							<10				
OW-08	51.68	1984.65	06/18/04	06/28/04	Unfiltered			240							<120				
OW-08	42.52	1993.81	06/01/05	06/29/05	Unfiltered			180							<60				
OW-08	45.18	1991.149	05/30/06	06/19/06	Unfiltered			420							<60				
P-02				03/04/93	Unfiltered			65							<5				

Consolidation Data Summary Table - Groundwater
Beaumont Site 1

	Water Level Data					Volatile Organics									
Sample Location	Depth to Water (feet below ground surface)	Groundwater Elevation (feet above mean sea level)	Elevation Date	Sample Date	Filter Status	1,4-Dioxane -ug/L	N-Nitrosodimethylamine -ng/L	Acetone -ug/L	Bromodichloromethane -ug/L	2-Butanone (MEK) -ug/L	Bromobenzene -ug/L	Bromomethane -ug/L	Bromoform -ug/L	sec-Butylbenzene -ug/L	tert-Butylbenzene -ug/L
P-02	17.06	2064.09	07/10/03	07/23/03	Unfiltered	<1.1		<3.6	<0.33	<1.7	<0.26	<0.9	<0.87	<0.11	<0.23
P-02	19.74	2061.41	06/18/04	06/25/04	Unfiltered	<1.1		<3.6	<0.33	<1.7	<0.26	<0.9	<0.87	<0.11	<0.23
P-02	13.47	2067.68	06/01/05	06/27/05	Unfiltered	<1.1		<6.1	<0.27	<4.2	<0.47	<2.9	<0.62	<0.21	<0.17
P-02	14.52	2066.631	05/30/06	06/08/06	Unfiltered	<0.40		9.2 Jq	<0.27	<4.2	<0.47	<2.9	<0.62	<0.21	<0.17
P-03				03/08/93	Unfiltered										
P-03	48.40	2091.85	06/17/04	06/30/04	Unfiltered	<1.1		<3.6	<0.33	<1.7	<0.26	<0.9	<0.87	<0.11	<0.23
P-03	41.93	2098.32	06/01/05	06/29/05	Unfiltered	<1.1		<6.1	<0.27	<4.2	<0.47	<2.9	<0.62	<0.21	<0.17
P-03	41.4	2098.845	05/30/06	06/19/06	Unfiltered	2.0		7.5 BJkq	<0.27	<4.2	<0.47	<2.9	<0.62	<0.21	<0.17
P-04				03/08/93	Unfiltered										
P-04	25.67	2086.96	07/10/03	07/23/03	Unfiltered	<1.1		<3.6	<0.33	<1.7	<0.26	<0.9	<0.87	<0.11	<0.23
P-04	26.41	2086.22	06/18/04	06/28/04	Unfiltered	<1.1		<3.6	<0.33	<1.7	<0.26	<0.9	<0.87	<0.11	<0.23
P-04	19.47	2093.164	05/30/06	06/08/06	Unfiltered	<0.40		<6.1	<0.27	<4.2	<0.47	<2.9	<0.62	<0.21	<0.17
P-05				03/23/93	Unfiltered										
P-05	32.06	2127.45	12/04/95	12/15/95	Unfiltered				<2			<2	<1		
P-05	58.65	2100.86	05/20/02	05/20/02	Unfiltered	<0.5		<9.5	<0.26	<2.8	<0.15	<0.46	<0.23	<0.29	<0.25
P-05	65.47	2096.73	06/17/04	07/02/04	Unfiltered	<1.1		<3.6	<0.33	<1.7	<0.26	<0.9	<0.87	<0.11	<0.23
P-05	34.96	2127.24	06/02/05	07/01/05	Unfiltered	<1.1		<6.1	<0.27	<4.2	<0.47	<2.9	<0.62	<0.21	<0.17
P-05	46.51	2115.685	05/30/06	06/21/06	Unfiltered	<0.40	<0.48	<6.1	<0.27	<4.2	<0.47	<2.9	<0.62	<0.21	<0.17
VEW-06				03/19/93	Unfiltered										
VEW-06	47.38	2133.62	01/08/94	02/22/94	Unfiltered										
VEW-08				03/11/93	Unfiltered										
VEW-10				03/11/93	Unfiltered										
VEW-10	46.98	2134.06	01/08/94	02/21/94	Unfiltered										
VEW-11				03/11/93	Unfiltered										
VEW-11	43.92	2135.54	01/08/94	02/22/94	Unfiltered										
VRW-01				03/10/93	Unfiltered										
VRW-02				03/10/93	Unfiltered										
VRW-02	51.26	2128.34	01/08/94	02/22/94	Unfiltered										
VRW-03				03/11/93	Unfiltered										

Consolidation Data Summary Table - Groundwater
Beaumont Site 1

	Water Level Data					Volatile Organics										
Sample Location	Depth to Water (feet below ground surface)	Groundwater Elevation (feet above mean sea level)	Elevation Date	Sample Date	Filter Status	Benzene -ug/L	Chlorobromomethane -ug/L	Chlorodibromomethane -ug/L	Carbon disulfide -ug/L	2-Chloroethylvinylether -ug/L	Chlorobenzene -ug/L	2-Chlorotoluene -ug/L	4-Chlorotoluene -ug/L	Chloroethane -ug/L	Chloromethane -ug/L	Carbon tetrachloride -ug/L
P-02	17.06	2064.09	07/10/03	07/23/03	Unfiltered	<0.29	<0.37	<0.29	<0.28		<0.19	<0.67	<0.16	<0.46	<0.43	<0.4
P-02	19.74	2061.41	06/18/04	06/25/04	Unfiltered	<0.29	<0.37	<0.29	<0.28		<0.19	<0.67	<0.16	<0.46	<0.43	<0.4
P-02	13.47	2067.68	06/01/05	06/27/05	Unfiltered	<0.26	<0.68	<0.45	<1.0		<0.36	<0.24	<0.30	<0.52	<1.8	<0.42
P-02	14.52	2066.631	05/30/06	06/08/06	Unfiltered	<0.26	<0.68	<0.45	<1.0		<0.36	<0.24	<0.30	<0.52	<1.8	<0.42
P-03				03/08/93	Unfiltered											
P-03	48.40	2091.85	06/17/04	06/30/04	Unfiltered	<0.29	<0.37	<0.29	<0.28		<0.19	<0.67	<0.16	<0.46	<0.43	<0.4
P-03	41.93	2098.32	06/01/05	06/29/05	Unfiltered	<0.26	<0.68	<0.45	<1.0		<0.36	<0.24	<0.30	<0.52	<1.8	<0.42
P-03	41.4	2098.845	05/30/06	06/19/06	Unfiltered	<0.26	<0.68	<0.45	<1.0		<0.36	<0.24	<0.30	<0.52	<1.8	<0.42
P-04				03/08/93	Unfiltered											
P-04	25.67	2086.96	07/10/03	07/23/03	Unfiltered	<0.29	<0.37	<0.29	<0.28		<0.19	<0.67	<0.16	<0.46	<0.43	<0.4
P-04	26.41	2086.22	06/18/04	06/28/04	Unfiltered	<0.29	<0.37	<0.29	<0.28		<0.19	<0.67	<0.16	<0.46	<0.43	<0.4
P-04	19.47	2093.164	05/30/06	06/08/06	Unfiltered	<0.26	<0.68	<0.45	<1.0		<0.36	<0.24	<0.30	<0.52	<1.8	<0.42
P-05				03/23/93	Unfiltered											
P-05	32.06	2127.45	12/04/95	12/15/95	Unfiltered			<2		<2	<2			<5	<2	<0.5
P-05	58.65	2100.86	05/20/02	05/20/02	Unfiltered	<0.18	<0.49	<0.21	<0.48		<0.16	<0.14	<0.22	<0.36	<0.19	<0.25
P-05	65.47	2096.73	06/17/04	07/02/04	Unfiltered	<0.29	<0.37	<0.29	<0.28		<0.19	<0.67	<0.16	<0.46	<0.43	<0.4
P-05	34.96	2127.24	06/02/05	07/01/05	Unfiltered	<0.26	<0.68	<0.45	<1.0		<0.36	<0.24	<0.30	<0.52	<1.8	<0.42
P-05	46.51	2115.685	05/30/06	06/21/06	Unfiltered	<0.26	<0.68	<0.45	<1.0		<0.36	<0.24	<0.30	<0.52	<1.8	<0.42
VEW-06				03/19/93	Unfiltered											
VEW-06	47.38	2133.62	01/08/94	02/22/94	Unfiltered											
VEW-08				03/11/93	Unfiltered											
VEW-10				03/11/93	Unfiltered											
VEW-10	46.98	2134.06	01/08/94	02/21/94	Unfiltered											
VEW-11				03/11/93	Unfiltered											
VEW-11	43.92	2135.54	01/08/94	02/22/94	Unfiltered											
VRW-01				03/10/93	Unfiltered											
VRW-02				03/10/93	Unfiltered											
VRW-02	51.26	2128.34	01/08/94	02/22/94	Unfiltered											
VRW-03				03/11/93	Unfiltered											

Consolidation Data Summary Table - Groundwater
Beaumont Site 1

	Water Level Data					Volatile Organics										
Sample Location	Depth to Water (feet below ground surface)	Groundwater Elevation (feet above mean sea level)	Elevation Date	Sample Date	Filter Status	Chloroform -ug/L	1,2-Dibromo-3-chloropropane -ug/L	Dibromomethane -ug/L	1,1-Dichloroethane -ug/L	1,2-Dichloroethane -ug/L	1,2-Dichlorobenzene -ug/L	1,3-Dichlorobenzene -ug/L	1,4-Dichlorobenzene -ug/L	1,1-Dichloroethene -ug/L	cis-1,2-Dichloroethene -ug/L	trans-1,2-Dichloroethene -ug/L
P-02	17.06	2064.09	07/10/03	07/23/03	Unfiltered	<0.45				400				755		
P-02	19.74	2061.41	06/18/04	06/25/04	Unfiltered	<0.45				<10				773		
P-02	13.47	2067.68	06/01/05	06/27/05	Unfiltered	<0.22				<5				78.5		
P-02	14.52	2066.631	05/30/06	06/08/06	Unfiltered	<0.22				<100				790		
P-03				03/08/93	Unfiltered					<160				7900		
P-03	48.40	2091.85	06/17/04	06/30/04	Unfiltered	<0.45				4.85				8.27		
P-03	41.93	2098.32	06/01/05	06/29/05	Unfiltered	<0.22			<10	7.5				800	<10	<10
P-03	41.4	2098.845	05/30/06	06/19/06	Unfiltered	<0.22				<1.6				800		
P-04				03/08/93	Unfiltered					866				828		
P-04	25.67	2086.96	07/10/03	07/23/03	Unfiltered	<0.45				<10				83		
P-04	26.41	2086.22	06/18/04	06/28/04	Unfiltered	<0.45				534				836		
P-04	19.47	2093.164	05/30/06	06/08/06	Unfiltered	<0.22			3.3	1				85	<1	<1
P-05				03/23/93	Unfiltered					<100				850		
P-05	32.06	2127.45	12/04/95	12/15/95	Unfiltered	<1				1956				8520		
P-05	58.65	2100.86	05/20/02	05/20/02	Unfiltered	<0.3			2	0.51				86	<1	<1
P-05	65.47	2096.73	06/17/04	07/02/04	Unfiltered	1.1				<3.2				87		
P-05	34.96	2127.24	06/02/05	07/01/05	Unfiltered	<0.22			230	190				8800	<100	<100
P-05	46.51	2115.685	05/30/06	06/21/06	Unfiltered	<0.22				<1.6				9.52		
VEW-06				03/19/93	Unfiltered					<100				900		
VEW-06	47.38	2133.62	01/08/94	02/22/94	Unfiltered					<100				910		
VEW-08				03/11/93	Unfiltered					533				9320		
VEW-10				03/11/93	Unfiltered					<12.1				94.2		
VEW-10	46.98	2134.06	01/08/94	02/21/94	Unfiltered					<100				950		
VEW-11				03/11/93	Unfiltered					<64				960		
VEW-11	43.92	2135.54	01/08/94	02/22/94	Unfiltered									97.1		
VRW-01				03/10/93	Unfiltered					<32				970		
VRW-02				03/10/93	Unfiltered					84.99				98.3		
VRW-02	51.26	2128.34	01/08/94	02/22/94	Unfiltered					<100						
VRW-03				03/11/93	Unfiltered					<1						

Consolidation Data Summary Table - Groundwater
Beaumont Site 1

	Water Level Data					Volatile Organics											
Sample Location	Depth to Water (feet below ground surface)	Groundwater Elevation (feet above mean sea level)	Elevation Date	Sample Date	Filter Status	1,2-Dichloroethene -ug/L	1,1-Dichloropropene -ug/L	cis-1,3-Dichloropropene -ug/L	trans-1,3-Dichloropropene -ug/L	1,2-Dichloropropane -ug/L	1,3-Dichloropropane -ug/L	2,2-Dichloropropane -ug/L	1,2-Dibromoethane -ug/L	Dichlorodifluoromethane -ug/L	Dichloromethane -ug/L	Ethylbenzene -ug/L	Hexachlorobutadiene -ug/L
P-02	17.06	2064.09	07/10/03	07/23/03	Unfiltered												
P-02	19.74	2061.41	06/18/04	06/25/04	Unfiltered												
P-02	13.47	2067.68	06/01/05	06/27/05	Unfiltered												
P-02	14.52	2066.631	05/30/06	06/08/06	Unfiltered												
P-03				03/08/93	Unfiltered												
P-03	48.40	2091.85	06/17/04	06/30/04	Unfiltered												
P-03	41.93	2098.32	06/01/05	06/29/05	Unfiltered												
P-03	41.4	2098.845	05/30/06	06/19/06	Unfiltered												
P-04				03/08/93	Unfiltered												
P-04	25.67	2086.96	07/10/03	07/23/03	Unfiltered												
P-04	26.41	2086.22	06/18/04	06/28/04	Unfiltered												
P-04	19.47	2093.164	05/30/06	06/08/06	Unfiltered												
P-05				03/23/93	Unfiltered												
P-05	32.06	2127.45	12/04/95	12/15/95	Unfiltered												
P-05	58.65	2100.86	05/20/02	05/20/02	Unfiltered												
P-05	65.47	2096.73	06/17/04	07/02/04	Unfiltered												
P-05	34.96	2127.24	06/02/05	07/01/05	Unfiltered												
P-05	46.51	2115.685	05/30/06	06/21/06	Unfiltered												
VEW-06				03/19/93	Unfiltered												
VEW-06	47.38	2133.62	01/08/94	02/22/94	Unfiltered												
VEW-08				03/11/93	Unfiltered												
VEW-10				03/11/93	Unfiltered												
VEW-10	46.98	2134.06	01/08/94	02/21/94	Unfiltered												
VEW-11				03/11/93	Unfiltered												
VEW-11	43.92	2135.54	01/08/94	02/22/94	Unfiltered												
VRW-01				03/10/93	Unfiltered												
VRW-02				03/10/93	Unfiltered												
VRW-02	51.26	2128.34	01/08/94	02/22/94	Unfiltered												
VRW-03				03/11/93	Unfiltered												

Consolidation Data Summary Table - Groundwater
Beaumont Site 1

	Water Level Data					Volatile Organics											
Sample Location	Depth to Water (feet below ground surface)	Groundwater Elevation (feet above mean sea level)	Elevation Date	Sample Date	Filter Status	2-Hexanone -ug/L	4-Isopropyltoluene -ug/L	Isopropylbenzene -ug/L	4-Methyl-2-pentanone -ug/L	Methyl tert-butyl ether -ug/L	Naphthalene -ug/L	N-Butylbenzene -ug/L	n-Propylbenzene -ug/L	Styrene -ug/L	Toluene -ug/L	1,1,1,2-Tetrachloroethane -ug/L	1,1,1-Trichloroethane -ug/L	1,1,2-Trichloroethane -ug/L
P-02	17.06	2064.09	07/10/03	07/23/03	Unfiltered												174	
P-02	19.74	2061.41	06/18/04	06/25/04	Unfiltered												56.5	
P-02	13.47	2067.68	06/01/05	06/27/05	Unfiltered												<15	
P-02	14.52	2066.631	05/30/06	06/08/06	Unfiltered												23	
P-03				03/08/93	Unfiltered												400	
P-03	48.40	2091.85	06/17/04	06/30/04	Unfiltered													
P-03	41.93	2098.32	06/01/05	06/29/05	Unfiltered												<10	<10
P-03	41.4	2098.845	05/30/06	06/19/06	Unfiltered												<1	
P-04				03/08/93	Unfiltered												102	
P-04	25.67	2086.96	07/10/03	07/23/03	Unfiltered												<30	
P-04	26.41	2086.22	06/18/04	06/28/04	Unfiltered												124	
P-04	19.47	2093.164	05/30/06	06/08/06	Unfiltered												3	<1
P-05				03/23/93	Unfiltered												<300	
P-05	32.06	2127.45	12/04/95	12/15/95	Unfiltered												2206	
P-05	58.65	2100.86	05/20/02	05/20/02	Unfiltered												1.1	<1
P-05	65.47	2096.73	06/17/04	07/02/04	Unfiltered												<2	
P-05	34.96	2127.24	06/02/05	07/01/05	Unfiltered												<100	<100
P-05	46.51	2115.685	05/30/06	06/21/06	Unfiltered												<1	
VEW-06				03/19/93	Unfiltered												50	
VEW-06	47.38	2133.62	01/08/94	02/22/94	Unfiltered												44	
VEW-08				03/11/93	Unfiltered												213	
VEW-10				03/11/93	Unfiltered												10.5	
VEW-10	46.98	2134.06	01/08/94	02/21/94	Unfiltered												<300	
VEW-11				03/11/93	Unfiltered												53	
VEW-11	43.92	2135.54	01/08/94	02/22/94	Unfiltered												12.1	
VRW-01				03/10/93	Unfiltered												64	
VRW-02				03/10/93	Unfiltered												36.33	
VRW-02	51.26	2128.34	01/08/94	02/22/94	Unfiltered												<300	
VRW-03				03/11/93	Unfiltered												<3	

Consolidation Data Summary Table - Groundwater
Beaumont Site 1

Sample Location	Water Level Data					Volatile Organics													
	Depth to Water (feet below ground surface)	Groundwater Elevation (feet above mean sea level)	Elevation Date	Sample Date	Filter Status	1,2,3-Trichlorobenzene -ug/L	1,2,4-Trichlorobenzene -ug/L	Trichloroethene -ug/L	1,2,3-Trichloropropane -ug/L	Trichlorofluoromethane -ug/L	1,1,2-Trichlorotrifluoroethane -ug/L	1,2,4-Trimethylbenzene -ug/L	1,3,5-Trimethylbenzene -ug/L	1,1,2,2-Tetrachloroethane -ug/L	Tetrachloroethene -ug/L	Vinyl acetate -ug/L	Vinyl chloride -ug/L	m,p-Xylenes -ug/L	o-Xylene -ug/L
P-02	17.06	2064.09	07/10/03	07/23/03	Unfiltered										57				
P-02	19.74	2061.41	06/18/04	06/25/04	Unfiltered			46.8							<10				
P-02	13.47	2067.68	06/01/05	06/27/05	Unfiltered			18.65							<5				
P-02	14.52	2066.631	05/30/06	06/08/06	Unfiltered			42							<100				
P-03				03/08/93	Unfiltered			560							<300				
P-03	48.40	2091.85	06/17/04	06/30/04	Unfiltered			41.8											
P-03	41.93	2098.32	06/01/05	06/29/05	Unfiltered			410							<10				
P-03	41.4	2098.845	05/30/06	06/19/06	Unfiltered			<400							<3				
P-04				03/08/93	Unfiltered														
P-04	25.67	2086.96	07/10/03	07/23/03	Unfiltered			4.9							<10				
P-04	26.41	2086.22	06/18/04	06/28/04	Unfiltered														
P-04	19.47	2093.164	05/30/06	06/08/06	Unfiltered			110							<1				
P-05				03/23/93	Unfiltered			<200							<100				
P-05	32.06	2127.45	12/04/95	12/15/95	Unfiltered										228				
P-05	58.65	2100.86	05/20/02	05/20/02	Unfiltered			93							<1				
P-05	65.47	2096.73	06/17/04	07/02/04	Unfiltered			17							<6				
P-05	34.96	2127.24	06/02/05	07/01/05	Unfiltered			2100							<100				
P-05	46.51	2115.685	05/30/06	06/21/06	Unfiltered			4							<3				
VEW-06				03/19/93	Unfiltered			68							<100				
VEW-06	47.38	2133.62	01/08/94	02/22/94	Unfiltered			100							<100				
VEW-08				03/11/93	Unfiltered			91							33.6				
VEW-10				03/11/93	Unfiltered			10.3							<1				
VEW-10	46.98	2134.06	01/08/94	02/21/94	Unfiltered			86							<100				
VEW-11				03/11/93	Unfiltered			250							<120				
VEW-11	43.92	2135.54	01/08/94	02/22/94	Unfiltered			7.9											
VRW-01				03/10/93	Unfiltered			200							<60				
VRW-02				03/10/93	Unfiltered														
VRW-02	51.26	2128.34	01/08/94	02/22/94	Unfiltered			<200							<100				
VRW-03				03/11/93	Unfiltered			<2							<1				

Consolidation Data Summary Table - Groundwater
Beaumont Site 1

	Water Level Data					Semivolatile Organics														
Sample Location	Depth to Water (feet below ground surface)	Groundwater Elevation (feet above mean sea level)	Elevation Date	Sample Date	Filter Status	Acenaphthene -ug/L	Acenaphthylene -ug/L	Aniline -ug/L	Anthracene -ug/L	Azobenzene -ug/L	Benzyl butyl phthalate -ug/L	Bis(2-chloroisopropyl) ether -ug/L	4-Bromophenyl phenyl ether -ug/L	Benzo(a)anthracene -ug/L	Benzoic acid -ug/L	Benzo(a)pyrene -ug/L	Benzo(b)fluoranthene -ug/L	Benzidine -ug/L	Benzo(g,h,i)perylene -ug/L	Benzo[k]fluoranthene -ug/L
MW-02	52.95	2117.152	05/31/06	07/03/06	Unfiltered	<1.4	<1.4	<1.2	<1.5	<1.7	<1.0	<1.5	<1.2	<1.1	<0.43	<0.88	<1.2	<0.62	<0.71	<1.7
MW-32	74.93	2101.683	05/31/06	06/29/06	Unfiltered	<1.4	<1.4	<1.2	<1.5	<1.7	<1.0	<1.5	<1.2	<1.1	<0.43	<0.88	<1.2	<0.62	<0.71	<1.7
MW-57B	30.35	2115.844	05/31/06	07/11/06	Unfiltered	<1.4	<1.4	<1.2	<1.5	<1.7	<1.0	<1.5	<1.2	<1.1	<0.43	<0.88	<1.2	<0.62	<0.71	<1.7
MW-57D	30.35	2115.75	05/31/06	07/10/06	Unfiltered	<1.4	<1.4	<1.2	<1.5	<1.7	<1.0	<1.5	<1.2	<1.1	<0.43	<0.88	<1.2	<0.62	<0.71	<1.7
MW-59D	63.45	2117.077	06/01/06	07/12/06	Unfiltered	<1.4	<1.4	<1.2	<1.5	<1.7	<1.0	<1.5	<1.2	<1.1	<0.43	<0.88	<1.2	<0.62	<0.71	<1.7
MW-60A	65.76	2116.834	06/01/06	07/12/06	Unfiltered	<1.4	<1.4	<1.2	<1.5	<1.7	<1.0	<1.5	<1.2	<1.1	<0.43	<0.88	<1.2	<0.62	<0.71	<1.7
MW-60B	63.84	2118.928	06/01/06	06/29/06	Unfiltered	<1.4	<1.4	<1.2	<1.5	<1.7	<1.0	<1.5	<1.2	<1.1	<0.43	<0.88	<1.2	<0.62	<0.71	<1.7
MW-61B	64.51	2122.258	06/01/06	07/13/06	Unfiltered	<1.4	<1.4	<1.2	<1.5	<1.7	<1.0	<1.5	<1.2	<1.1	<0.43	<0.88	<1.2	<0.62	<0.71	<1.7
MW-66	26.78	2103.647	05/30/06	07/10/06	Unfiltered	<1.4	<1.4	<1.2	<1.5	<1.7	<1.0	<1.5	<1.2	<1.1	<0.43	<0.88	<1.2	<0.62	<0.71	<1.7

Consolidation Data Summary Table - Groundwater
Beaumont Site 1

	Water Level Data					Semivolatile Organics														
Sample Location	Depth to Water (feet below ground surface)	Groundwater Elevation (feet above mean sea level)	Elevation Date	Sample Date	Filter Status	Benzyl alcohol -ug/L	4-Chloro-3-methylphenol -ug/L	bis (2-Chloroethoxy) methane -ug/L	bis(2-Chloroethyl) ether -ug/L	Chrysene -ug/L	4-Chloroaniline -ug/L	2-Chlorophenol -ug/L	2-Chloronaphthalene -ug/L	4-Chlorophenylphenyl ether -ug/L	Dibenz(a,h)anthracene -ug/L	Dibenzofuran -ug/L	3,3-Dichlorobenzidine -ug/L	1,2-Dichlorobenzene -ug/L	1,3-Dichlorobenzene -ug/L	1,4-Dichlorobenzene -ug/L
MW-02	52.95	2117.152	05/31/06	07/03/06	Unfiltered	<1.0	<1.2	<1.2	<1.0	<1.3	<1.3	<1.0	<1.3	<1.2	<0.82	<1.4	<1.3	<1.1	<1.2	<1.1
MW-32	74.93	2101.683	05/31/06	06/29/06	Unfiltered	<1.0	<1.2	<1.2	<1.0	<1.3	<1.3	<1.0	<1.3	<1.2	<0.82	<1.4	<1.3	<1.1	<1.2	<1.1
MW-57B	30.35	2115.844	05/31/06	07/11/06	Unfiltered	<1.0	<1.2	<1.2	<1.0	<1.3	<1.3	<1.0	<1.3	<1.2	<0.82	<1.4	<1.3	<1.1	<1.2	<1.1
MW-57D	30.35	2115.75	05/31/06	07/10/06	Unfiltered	<1.0	<1.2	<1.2	<1.0	<1.3	<1.3	<1.0	<1.3	<1.2	<0.82	<1.4	<1.3	<1.1	<1.2	<1.1
MW-59D	63.45	2117.077	06/01/06	07/12/06	Unfiltered	<1.0	<1.2	<1.2	<1.0	<1.3	<1.3	<1.0	<1.3	<1.2	<0.82	<1.4	<1.3	<1.1	<1.2	<1.1
MW-60A	65.76	2116.834	06/01/06	07/12/06	Unfiltered	<1.0	<1.2	<1.2	<1.0	<1.3	<1.3	<1.0	<1.3	<1.2	<0.82	<1.4	<1.3	<1.1	<1.2	<1.1
MW-60B	63.84	2118.928	06/01/06	06/29/06	Unfiltered	<1.0	<1.2	<1.2	<1.0	<1.3	<1.3	<1.0	<1.3	<1.2	<0.82	<1.4	<1.3	<1.1	<1.2	<1.1
MW-61B	64.51	2122.258	06/01/06	07/13/06	Unfiltered	<1.0	<1.2	<1.2	<1.0	<1.3	<1.3	<1.0	<1.3	<1.2	<0.82	<1.4	<1.3	<1.1	<1.2	<1.1
MW-66	26.78	2103.647	05/30/06	07/10/06	Unfiltered	<1.0	<1.2	<1.2	<1.0	<1.3	<1.3	<1.0	<1.3	<1.2	<0.82	<1.4	<1.3	<1.1	<1.2	<1.1

Consolidation Data Summary Table - Groundwater
Beaumont Site 1

Sample Location	Water Level Data					Semivolatile Organics													
	Depth to Water (feet below ground surface)	Groundwater Elevation (feet above mean sea level)	Elevation Date	Sample Date	Filter Status	2,4-Dichlorophenol -ug/L	Diethyl phthalate -ug/L	2,4-Dimethylphenol -ug/L	Dimethyl phthalate -ug/L	Di-n-butylphthalate -ug/L	Di-n-octyl phthalate -ug/L	2,4-Dinitrophenol -ug/L	2,4-Dinitrotoluene -ug/L	2,6-Dinitrotoluene -ug/L	bis(2-Ethylhexyl) phthalate -ug/L	Fluorene -ug/L	Fluoranthene -ug/L	Hexachlorobutadiene -ug/L	Hexachlorocyclopentadiene (HCCPD) -ug/L	Hexachlorobenzene -ug/L
MW-02	52.95	2117.152	05/31/06	07/03/06	Unfiltered	<1.1	<1.4	<1.2	<1.3	<1.5	<1.0	<2.6	<1.0	<1.1	<1.0	<1.4	<1.5	<1.2	<0.44	<1.2
MW-32	74.93	2101.683	05/31/06	06/29/06	Unfiltered	<1.1	<1.4	<1.2	<1.3	<1.5	<1.0	<2.6	<1.0	<1.1	<1.0	<1.4	<1.5	<1.2	<0.44	<1.2
MW-57B	30.35	2115.844	05/31/06	07/11/06	Unfiltered	<1.1	<1.4	<1.2	<1.3	<1.5	<1.0	<2.6	<1.0 UJf	<1.1	<1.0	<1.4	<1.5	<1.2	<0.44	<1.2
MW-57D	30.35	2115.75	05/31/06	07/10/06	Unfiltered	<1.1	<1.4	<1.2	<1.3	<1.5	<1.0	<2.6	<1.0	<1.1	<1.0	<1.4	<1.5	<1.2	<0.44	<1.2
MW-59D	63.45	2117.077	06/01/06	07/12/06	Unfiltered	<1.1	<1.4	<1.2	<1.3	<1.5	<1.0	<2.6	<1.0	<1.1	<1.0	<1.4	<1.5	<1.2	<0.44	<1.2
MW-60A	65.76	2116.834	06/01/06	07/12/06	Unfiltered	<1.1	<1.4	<1.2	<1.3	<1.5	<1.0	<2.6	<1.0	<1.1	<1.0	<1.4	<1.5	<1.2	<0.44	<1.2
MW-60B	63.84	2118.928	06/01/06	06/29/06	Unfiltered	<1.1	<1.4	<1.2	<1.3	<1.5	<1.0	<2.6	<1.0	<1.1	<1.0	<1.4	<1.5	<1.2	<0.44	<1.2
MW-61B	64.51	2122.258	06/01/06	07/13/06	Unfiltered	<1.1	<1.4	<1.2	<1.3	<1.5	<1.0	<2.6	<1.0	<1.1	<1.0	<1.4	<1.5	<1.2	<0.44	<1.2
MW-66	26.78	2103.647	05/30/06	07/10/06	Unfiltered	<1.1	<1.4	<1.2	<1.3	<1.5	<1.0	<2.6	<1.0	<1.1	<1.0	<1.4	<1.5	<1.2	<0.44	<1.2

Consolidation Data Summary Table - Groundwater
Beaumont Site 1

	Water Level Data					Semivolatile Organics														
Sample Location	Depth to Water (feet below ground surface)	Groundwater Elevation (feet above mean sea level)	Elevation Date	Sample Date	Filter Status	Hexachloroethane -ug/L	Indeno(1,2,3-cd)pyrene -ug/L	Isophorone -ug/L	2-Methyl-4,6-Dinitrophenol -ug/L	2-Methylphenol -ug/L	3/4-Methylphenol -ug/L	1-Methylnaphthalene -ug/L	2-Methylnaphthalene -ug/L	Naphthalene -ug/L	N-Nitrosodimethylamine -ug/L	N-Nitrosodiphenylamine -ug/L	n-Nitroso-di-n-propylamine -ug/L	2-Nitroaniline -ug/L	3-Nitroaniline -ug/L	4-Nitroaniline -ug/L
MW-02	52.95	2117.152	05/31/06	07/03/06	Unfiltered	<0.98	<0.83	<1.2	<3.4	<1.1	<1.0	<1.4	<1.2	<1.4	<1.1	<1.4	<1.3	<1.0	<1.2	<2.4
MW-32	74.93	2101.683	05/31/06	06/29/06	Unfiltered	<0.98	<0.83	<1.2	<3.4	<1.1	<1.0	<1.4	<1.2	<1.4	<1.1	<1.4	<1.3	<1.0	<1.2	<2.4
MW-57B	30.35	2115.844	05/31/06	07/11/06	Unfiltered	<0.98	<0.83	<1.2	<3.4	<1.1	<1.0	<1.4	<1.2	<1.4	<1.1	<1.4	<1.3	<1.0	<1.2	<2.4
MW-57D	30.35	2115.75	05/31/06	07/10/06	Unfiltered	<0.98	<0.83	<1.2	<3.4	<1.1	<1.0	<1.4	<1.2	<1.4	<1.1	<1.4	<1.3	<1.0	<1.2	<2.4
MW-59D	63.45	2117.077	06/01/06	07/12/06	Unfiltered	<0.98	<0.83	<1.2	<3.4	<1.1	<1.0	<1.4	<1.2	<1.4	<1.1	<1.4	<1.3	<1.0	<1.2	<2.4
MW-60A	65.76	2116.834	06/01/06	07/12/06	Unfiltered	<0.98	<0.83	<1.2	<3.4	<1.1	<1.0	<1.4	<1.2	<1.4	<1.1	<1.4	<1.3	<1.0	<1.2	<2.4
MW-60B	63.84	2118.928	06/01/06	06/29/06	Unfiltered	<0.98	<0.83	<1.2	<3.4	<1.1	<1.0	<1.4	<1.2	<1.4	<1.1	<1.4	<1.3	<1.0	<1.2	<2.4
MW-61B	64.51	2122.258	06/01/06	07/13/06	Unfiltered	<0.98	<0.83	<1.2	<3.4	<1.1	<1.0	<1.4	<1.2	<1.4	<1.1	<1.4	<1.3	<1.0	<1.2	<2.4
MW-66	26.78	2103.647	05/30/06	07/10/06	Unfiltered	<0.98	<0.83	<1.2	<3.4	<1.1	<1.0	<1.4	<1.2	<1.4	<1.1	<1.4	<1.3	<1.0	<1.2	<2.4

Consolidation Data Summary Table - Groundwater
Beaumont Site 1

	Water Level Data					Semivolatile Organics										
Sample Location	Depth to Water (feet below ground surface)	Groundwater Elevation (feet above mean sea level)	Elevation Date	Sample Date	Filter Status	Nitrobenzene -ug/L	2-Nitrophenol -ug/L	4-Nitrophenol -ug/L	Pentachlorophenol -ug/L	Phenanthrene -ug/L	Phenol -ug/L	Pyrene -ug/L	Pyridine -ug/L	1,2,4-Trichlorobenzene -ug/L	2,4,5-Trichlorophenol -ug/L	2,4,6-Trichlorophenol -ug/L
MW-02	52.95	2117.152	05/31/06	07/03/06	Unfiltered	<1.3	<1.2	<0.86	<0.75	<1.5	<1.2	<1.4	<1.4	<1.3	<0.97	<1.2
MW-32	74.93	2101.683	05/31/06	06/29/06	Unfiltered	<1.3	<1.2	<0.86	<0.75	<1.5	<1.2	<1.4	<1.4	<1.3	<0.97	<1.2
MW-57B	30.35	2115.844	05/31/06	07/11/06	Unfiltered	<1.3	<1.2	<0.86 UJf	<0.75 UJf	<1.5	<1.2	<1.4 UJcf	<1.4	<1.3	<0.97	<1.2
MW-57D	30.35	2115.75	05/31/06	07/10/06	Unfiltered	<1.3	<1.2	<0.86	<0.75	<1.5	<1.2	<1.4	<1.4	<1.3	<0.97	<1.2
MW-59D	63.45	2117.077	06/01/06	07/12/06	Unfiltered	<1.3	<1.2	<0.86	<0.75	<1.5	<1.2	<1.4	<1.4	<1.3	<0.97	<1.2
MW-60A	65.76	2116.834	06/01/06	07/12/06	Unfiltered	<1.3	<1.2	<0.86	<0.75	<1.5	<1.2	<1.4	<1.4	<1.3	<0.97	<1.2
MW-60B	63.84	2118.928	06/01/06	06/29/06	Unfiltered	<1.3	<1.2	<0.86	<0.75	<1.5	<1.2	<1.4	<1.4	<1.3	<0.97	<1.2
MW-61B	64.51	2122.258	06/01/06	07/13/06	Unfiltered	<1.3	<1.2	<0.86	<0.75	<1.5	<1.2	<1.4	<1.4	<1.3	<0.97	<1.2
MW-66	26.78	2103.647	05/30/06	07/10/06	Unfiltered	<1.3	<1.2	<0.86	<0.75	<1.5	<1.2	<1.4	<1.4	<1.3	<0.97	<1.2

Consolidation Data Summary Table - Groundwater
Beaumont Site 1

	Water Level Data					Explosives					
Sample Location	Depth to Water (feet below ground surface)	Groundwater Elevation (feet above mean sea level)	Elevation Date	Sample Date	Filter Status	2-Amino-4,6-dinitrotoluene -ug/L	4-Amino-2,6-dinitrotoluene -ug/L	1,3-Dinitrobenzene -ug/L	2,4-Dinitrotoluene -ug/L	2,6-Dinitrotoluene -ug/L	HMX -ug/L
EW-13	81.81	2100.05	06/17/04	07/19/04	Unfiltered	<0.09	<0.08	<0.19	<0.07	<0.17	<0.2
IW-04	42.21	2092.88	06/17/04	06/30/04	Unfiltered	<0.09	<0.08 Rd	<0.19 Rd	<0.07 Rd	<0.17	<0.2 Rd
MW-01	79.87	2097.11	06/17/04	07/14/04	Unfiltered	<0.09	<0.08	<0.19	<0.07	<0.17	<0.2
MW-02	72.73	2097.37	06/17/04	07/09/04	Unfiltered	<0.09	<0.08	<0.19	<0.07	<0.17	<0.2
MW-02	52.95	2117.152	05/31/06	07/03/06	Unfiltered						
MW-03	131.41	2037.95	06/17/04	07/15/04	Unfiltered	<0.09	<0.08	<0.19	<0.07	<0.17	<0.2
MW-05	26.25	2095.15	06/17/04	07/02/04	Unfiltered	<0.09	<0.08	<0.19 Rd	<0.07	<0.17	<0.2
MW-06	29.22	2092.54	06/17/04	07/02/04	Unfiltered	<0.09	<0.08	<0.19 Rd	<0.07	<0.17	<0.2
MW-07	79.27	2097.25	06/17/04	07/15/04	Unfiltered	<0.09	<0.08	<0.19	<0.07	<0.17	<0.2
MW-08	17.78	2072.75	06/18/04	06/29/04	Unfiltered	<0.09	<0.08 Rd	<0.19 Rd	<0.07 Rd	<0.17	<0.2 Rd
MW-09	6.28	2082.88	06/18/04	06/29/04	Unfiltered	<0.09	<0.08 Rd	<0.19 Rd	<0.07 Rd	<0.17	<0.2 Rd
MW-11	45.81	2076.80	06/18/04	06/30/04	Unfiltered	<0.09	<0.08 Rd	<0.19 Rd	<0.07 Rd	<0.17	<0.2 Rd
MW-12	22.04	2076.45	06/18/04	06/28/04	Unfiltered	<0.09	<0.08	<0.19	<0.07	<0.17	<0.2
MW-13	17.19	2040.70	06/18/04	06/25/04	Unfiltered	<0.09	<0.08	<0.19	<0.07	<0.17	<0.2
MW-14	35.88	1993.79	06/18/04	06/29/04	Unfiltered	<0.09	<0.08 Rd	<0.19 Rcd	<0.07 Rd	<0.17	<0.2 Rd
MW-15	29.82	1979.94	06/18/04	06/28/04	Unfiltered	<0.09	<0.08	<0.19	<0.07	<0.17	<0.2
MW-15	24.01	1985.753	05/30/06	06/06/06	Unfiltered						
MW-16	2.62	1809.02	06/18/04	06/24/04	Unfiltered	<0.09	<0.08	<0.19	<0.07	<0.17	<0.2
MW-17	44.12	2096.28	06/17/04	07/01/04	Unfiltered	<0.09	<0.08	<0.19 Rd	<0.07	<0.17	<0.2
MW-18	29.51	1979.18	06/18/04	06/28/04	Unfiltered	<0.09	<0.08	<0.19	<0.07	<0.17	<0.2
MW-18	25.03	1983.663	05/30/06	06/06/06	Unfiltered						
MW-19	25.31	2093.18	06/17/04	07/01/04	Unfiltered	<0.09	<0.08	<0.19 Rd	<0.07	<0.17	<0.2
MW-20	64.88	2097.15	06/17/04	07/08/04	Unfiltered	<0.09	<0.08	<0.19	<0.07	<0.17	<0.2
MW-22	72.45	2098.28	06/17/04	07/09/04	Unfiltered	<0.09	<0.08	<0.19	<0.07	<0.17	<0.2
MW-26	85.05	2098.76	06/17/04	07/19/04	Unfiltered	<0.09	<0.08	<0.19	<0.07	<0.17	<0.2
MW-27	83.53	2099.20	06/17/04	07/09/04	Unfiltered	<0.09	<0.08	<0.19	<0.07	<0.17	<0.2
MW-28	63.71	2097.13	06/17/04	07/08/04	Unfiltered	<0.09	<0.08	<0.19	<0.07	<0.17	<0.2
MW-30	63.47	2098.00	06/17/04	07/09/04	Unfiltered	<0.09	<0.08	<0.19	<0.07	<0.17	<0.2
MW-31	99.52	2087.00	06/17/04	07/16/04	Unfiltered	<0.09	<0.08	<0.19	<0.07	<0.17	<0.2
MW-32	92.88	2083.73	06/17/04	07/14/04	Unfiltered	<0.09	<0.08	<0.19	<0.07	<0.17	<0.2
MW-32	74.93	2101.683	05/31/06	06/29/06	Unfiltered						
MW-34	54.71	2099.09	06/17/04	07/02/04	Unfiltered	<0.09	<0.08	<0.19 Rd	<0.07	<0.17	<0.2
MW-35	73.91	2097.07	06/17/04	07/14/04	Unfiltered	<0.09	<0.08	<0.19	<0.07	<0.17	<0.2
MW-36	87.85	2117.33	06/17/04	07/02/04	Unfiltered	<0.09	<0.08	<0.19 Rd	<0.07	<0.17	<0.2

Consolidation Data Summary Table - Groundwater
Beaumont Site 1

	Water Level Data					Explosives						
Sample Location	Depth to Water (feet below ground surface)	Groundwater Elevation (feet above mean sea level)	Elevation Date	Sample Date	Filter Status	2/4-Nitrotoluene -ug/L	3-Nitrotoluene -ug/L	Nitrobenzene -ug/L	RDX -ug/L	Tetryl -ug/L	1,3,5-Trinitrobenzene (TNB) -ug/L	2,4,6-Trinitrotoluene (TNT) -ug/L
EW-13	81.81	2100.05	06/17/04	07/19/04	Unfiltered	<0.4	<0.18	<0.22	<0.15	<0.12	<0.11	<0.14
IW-04	42.21	2092.88	06/17/04	06/30/04	Unfiltered	<0.4	<0.18	<0.22 Rd	<0.15	<0.12	<0.11 Rd	<0.14 Rd
MW-01	79.87	2097.11	06/17/04	07/14/04	Unfiltered	<0.4	<0.18	<0.22	<0.15	<0.12	<0.11	<0.14
MW-02	72.73	2097.37	06/17/04	07/09/04	Unfiltered	<0.4	<0.18	<0.22	<0.15	<0.12	<0.11	<0.14
MW-02	52.95	2117.152	05/31/06	07/03/06	Unfiltered				<1.3			
MW-03	131.41	2037.95	06/17/04	07/15/04	Unfiltered	<0.4	<0.18	<0.22	<0.15	<0.12	<0.11	<0.14
MW-05	26.25	2095.15	06/17/04	07/02/04	Unfiltered	<0.4	<0.18	<0.22 Rd	<0.15	<0.12	<0.11 Rd	<0.14
MW-06	29.22	2092.54	06/17/04	07/02/04	Unfiltered	<0.4	<0.18	<0.22 Rd	<0.15	<0.12	<0.11 Rd	<0.14
MW-07	79.27	2097.25	06/17/04	07/15/04	Unfiltered	<0.4	<0.18	<0.22	<0.15	<0.12	<0.11	<0.14
MW-08	17.78	2072.75	06/18/04	06/29/04	Unfiltered	<0.4	<0.18	<0.22 Rd	<0.15	<0.12	<0.11 Rd	<0.14 Rd
MW-09	6.28	2082.88	06/18/04	06/29/04	Unfiltered	<0.4	<0.18	<0.22 Rd	<0.15	<0.12	<0.11 Rd	<0.14 Rd
MW-11	45.81	2076.80	06/18/04	06/30/04	Unfiltered	<0.4	<0.18	<0.22 Rd	<0.15	<0.12	<0.11 Rd	<0.14 Rd
MW-12	22.04	2076.45	06/18/04	06/28/04	Unfiltered	<0.4	<0.18	<0.22	<0.15	<0.12	<0.11	<0.14
MW-13	17.19	2040.70	06/18/04	06/25/04	Unfiltered	<0.4	<0.18	<0.22	<0.15	<0.12	<0.11	<0.14
MW-14	35.88	1993.79	06/18/04	06/29/04	Unfiltered	<0.4	<0.18	<0.22 Rd	<0.15	<0.12	<0.11 Rd	<0.14 Rd
MW-15	29.82	1979.94	06/18/04	06/28/04	Unfiltered	<0.4	<0.18	<0.22	<0.15	<0.12	<0.11	<0.14
MW-15	24.01	1985.753	05/30/06	06/06/06	Unfiltered				<1.3			
MW-16	2.62	1809.02	06/18/04	06/24/04	Unfiltered	<0.4	<0.18	<0.22	<0.15	<0.12	<0.11	<0.14
MW-17	44.12	2096.28	06/17/04	07/01/04	Unfiltered	<0.4	<0.18	<0.22 Rd	<0.15	<0.12	<0.11 Rd	<0.14
MW-18	29.51	1979.18	06/18/04	06/28/04	Unfiltered	<0.4	<0.18	<0.22	<0.15	<0.12	<0.11	<0.14
MW-18	25.03	1983.663	05/30/06	06/06/06	Unfiltered				<1.3			
MW-19	25.31	2093.18	06/17/04	07/01/04	Unfiltered	<0.4	<0.18	<0.22 Rd	<0.15	<0.12	<0.11 Rd	<0.14
MW-20	64.88	2097.15	06/17/04	07/08/04	Unfiltered	<0.4	<0.18	<0.22	<0.15	<0.12	<0.11	<0.14
MW-22	72.45	2098.28	06/17/04	07/09/04	Unfiltered	<0.4	<0.18	<0.22	<0.15	<0.12	<0.11	<0.14
MW-26	85.05	2098.76	06/17/04	07/19/04	Unfiltered	<0.4	<0.18	<0.22	<0.15	<0.12	<0.11	<0.14
MW-27	83.53	2099.20	06/17/04	07/09/04	Unfiltered	<0.4	<0.18	<0.22	<0.15	<0.12	<0.11	<0.14
MW-28	63.71	2097.13	06/17/04	07/08/04	Unfiltered	<0.4	<0.18	<0.22	<0.15	<0.12	<0.11	<0.14
MW-30	63.47	2098.00	06/17/04	07/09/04	Unfiltered	<0.4	<0.18	<0.22	<0.15	<0.12	<0.11	<0.14
MW-31	99.52	2087.00	06/17/04	07/16/04	Unfiltered	<0.4	<0.18	<0.22	<0.15	<0.12	<0.11	<0.14
MW-32	92.88	2083.73	06/17/04	07/14/04	Unfiltered	<0.4	<0.18	<0.22	<0.15	<0.12	<0.11	<0.14
MW-32	74.93	2101.683	05/31/06	06/29/06	Unfiltered				<1.3			
MW-34	54.71	2099.09	06/17/04	07/02/04	Unfiltered	<0.4	<0.18	<0.22 Rd	<0.15	<0.12	<0.11 Rd	<0.14
MW-35	73.91	2097.07	06/17/04	07/14/04	Unfiltered	<0.4	<0.18	<0.22	<0.15	<0.12	<0.11	<0.14
MW-36	87.85	2117.33	06/17/04	07/02/04	Unfiltered	<0.4	<0.18	<0.22 Rd	<0.15	<0.12	<0.11 Rd	<0.14

Consolidation Data Summary Table - Groundwater
Beaumont Site 1

	Water Level Data					Explosives					
Sample Location	Depth to Water (feet below ground surface)	Groundwater Elevation (feet above mean sea level)	Elevation Date	Sample Date	Filter Status	2-Amino-4,6-dinitrotoluene -ug/L	4-Amino-2,6-dinitrotoluene -ug/L	1,3-Dinitrobenzene -ug/L	2,4-Dinitrotoluene -ug/L	2,6-Dinitrotoluene -ug/L	HMX -ug/L
MW-37	38.08	2002.89	06/18/04	06/29/04	Unfiltered	<0.09	<0.08 Rd	<0.19 Rd	<0.07 Rd	<0.17	<0.2 Rd
MW-40	43.82	2082.57	06/18/04	06/30/04	Unfiltered	<0.09	<0.08 Rd	<0.19 Rd	<0.07 Rd	<0.17	<0.2 Rd
MW-42	12.20	2080.35	06/17/04	07/01/04	Unfiltered	<0.09	<0.08	<0.19 Rd	<0.07	<0.17	<0.2
MW-43	7.38	2061.20	06/18/04	06/25/04	Unfiltered	<0.09	<0.08	<0.19	<0.07	<0.17	<0.2
MW-43	3.68	2064.897	05/31/06	06/06/06	Unfiltered						
MW-45	0.00	2071.63	06/18/04	06/25/04	Unfiltered	<0.09	<0.08	<0.19	<0.07	<0.17	<0.2
MW-45	0	2071.625	05/31/06	06/06/06	Unfiltered						
MW-46	52.79	2019.38	06/18/04	07/15/04	Unfiltered	<0.09	<0.08	<0.19	<0.07	<0.17	<0.2
MW-47	0.00	2077.68	06/18/04	06/25/04	Unfiltered	<0.09	<0.08	<0.19	<0.07	<0.17	<0.2
MW-48	11.51	2064.99	06/18/04	06/25/04	Unfiltered	<0.09	<0.08	<0.19	<0.07	<0.17	<0.2
MW-49	34.83	2096.09	06/17/04	07/01/04	Unfiltered	<0.09	<0.08	<0.19 Rd	<0.07	<0.17	<0.2
MW-53	56.41	2096.88	06/17/04	07/01/04	Unfiltered	<0.09	<0.08	<0.19 Rd	<0.07	<0.17	<0.2
MW-54	56.31	2097.13	06/17/04	07/08/04	Unfiltered	<0.09	<0.08	<0.19	<0.07	<0.17	<0.2
MW-55	69.32	2097.34	06/17/04	07/09/04	Unfiltered	<0.09	<0.08	<0.19	<0.07	<0.17	<0.2
MW-56A	57.85	2085.24	06/17/04	07/06/04	Unfiltered	<0.09	<0.08	<0.19	<0.07	<0.17	<0.2
MW-56B	45.78	2096.80	06/17/04	07/07/04	Unfiltered	<0.09	<0.08	<0.19	<0.07	<0.17	<0.2
MW-56C	45.95	2096.82	06/17/04	07/08/04	Unfiltered	<0.09	<0.08	<0.19	<0.07	<0.17	<0.2
MW-56D	45.72	2096.76	06/17/04	07/08/04	Unfiltered	<0.09	<0.08	<0.19	<0.07	<0.17	<0.2
MW-57A	49.08	2096.90	06/17/04	07/07/04	Unfiltered	<0.09	<0.08	<0.19	<0.07	<0.17	<0.2
MW-57B	49.22	2096.97	06/17/04	07/07/04	Unfiltered	<0.09	<0.08	<0.19	<0.07	<0.17	<0.2
MW-57B	30.35	2115.844	05/31/06	07/11/06	Unfiltered						
MW-57C	49.04	2096.98	06/17/04	07/07/04	Unfiltered	<0.09	<0.08	<0.19	<0.07	<0.17	<0.2
MW-57D	49.17	2096.93	06/17/04	07/07/04	Unfiltered	<0.09	<0.08	<0.19	<0.07	<0.17	<0.2
MW-57D	30.35	2115.75	05/31/06	07/10/06	Unfiltered						
MW-58A	44.24	2096.49	06/17/04	07/06/04	Unfiltered	<0.09	<0.08	<0.19	<0.07	<0.17	<0.2
MW-58B	44.10	2096.68	06/17/04	07/06/04	Unfiltered	<0.09	<0.08	<0.19	<0.07	<0.17	<0.2
MW-58C	44.45	2096.57	06/17/04	07/06/04	Unfiltered	<0.09 UJc	<0.08 UJc	<0.19 UJc	<0.07 UJc	<0.17 UJc	<0.2 UJc
MW-58D	44.42	2096.52	06/17/04	07/06/04	Unfiltered	<0.09	<0.08	<0.19	<0.07	<0.17	<0.2
MW-59C	82.93	2097.00	06/17/04	07/14/04	Unfiltered	<0.09	<0.08	<0.19	<0.07	<0.17	<0.2
MW-59D	82.80	2097.73	06/17/04	07/14/04	Unfiltered	<0.09	<0.08	<0.19	<0.07	<0.17	<0.2
MW-59D	63.45	2117.077	06/01/06	07/12/06	Unfiltered						
MW-60A	85.28	2097.31	06/17/04	07/16/04	Unfiltered	<0.09	<0.08	<0.19	<0.07	<0.17	<0.2
MW-60A	65.76	2116.834	06/01/06	07/12/06	Unfiltered						
MW-60B	83.75	2099.02	06/17/04	07/16/04	Unfiltered	<0.09	<0.08	<0.19	<0.07	<0.17	<0.2

Consolidation Data Summary Table - Groundwater
Beaumont Site 1

	Water Level Data					Explosives						
Sample Location	Depth to Water (feet below ground surface)	Groundwater Elevation (feet above mean sea level)	Elevation Date	Sample Date	Filter Status	2/4-Nitrotoluene -ug/L	3-Nitrotoluene -ug/L	Nitrobenzene -ug/L	RDX -ug/L	Tetryl -ug/L	1,3,5-Trinitrobenzene (TNB) -ug/L	2,4,6-Trinitrotoluene (TNT) -ug/L
MW-37	38.08	2002.89	06/18/04	06/29/04	Unfiltered	<0.4	<0.18	<0.22 Rd	<0.15	<0.12	<0.11 Rd	<0.14 Rd
MW-40	43.82	2082.57	06/18/04	06/30/04	Unfiltered	<0.4	<0.18	<0.22 Rd	<0.15	<0.12	<0.11 Rd	<0.14 Rd
MW-42	12.20	2080.35	06/17/04	07/01/04	Unfiltered	<0.4	<0.18	<0.22 Rd	<0.15	<0.12	<0.11 Rd	<0.14
MW-43	7.38	2061.20	06/18/04	06/25/04	Unfiltered	<0.4	<0.18	<0.22	<0.15	<0.12	<0.11	<0.14
MW-43	3.68	2064.897	05/31/06	06/06/06	Unfiltered				<1.3			
MW-45	0.00	2071.63	06/18/04	06/25/04	Unfiltered	<0.4	<0.18	<0.22	<0.15	<0.12	<0.11	<0.14
MW-45	0	2071.625	05/31/06	06/06/06	Unfiltered				<1.3			
MW-46	52.79	2019.38	06/18/04	07/15/04	Unfiltered	<0.4	<0.18	<0.22	<0.15	<0.12	<0.11	<0.14
MW-47	0.00	2077.68	06/18/04	06/25/04	Unfiltered	<0.4	<0.18	<0.22	<0.15	<0.12	<0.11	<0.14
MW-48	11.51	2064.99	06/18/04	06/25/04	Unfiltered	<0.4	<0.18	<0.22	<0.15	<0.12	<0.11	<0.14
MW-49	34.83	2096.09	06/17/04	07/01/04	Unfiltered	<0.4	<0.18	<0.22 Rd	<0.15	<0.12	<0.11 Rd	<0.14
MW-53	56.41	2096.88	06/17/04	07/01/04	Unfiltered	<0.4	<0.18	<0.22 Rd	<0.15	<0.12	<0.11 Rd	<0.14
MW-54	56.31	2097.13	06/17/04	07/08/04	Unfiltered	<0.4	<0.18	<0.22	<0.15	<0.12	<0.11	<0.14
MW-55	69.32	2097.34	06/17/04	07/09/04	Unfiltered	<0.4	<0.18	<0.22	<0.15	<0.12	<0.11	<0.14
MW-56A	57.85	2085.24	06/17/04	07/06/04	Unfiltered	<0.4	<0.18	<0.22	<0.15	<0.12	<0.11	<0.14
MW-56B	45.78	2096.80	06/17/04	07/07/04	Unfiltered	<0.4	<0.18	<0.22	<0.15	<0.12	<0.11	<0.14
MW-56C	45.95	2096.82	06/17/04	07/08/04	Unfiltered	<0.4	<0.18	<0.22	<0.15	<0.12	<0.11	<0.14
MW-56D	45.72	2096.76	06/17/04	07/08/04	Unfiltered	<0.4	<0.18	<0.22	<0.15	<0.12	<0.11	<0.14
MW-57A	49.08	2096.90	06/17/04	07/07/04	Unfiltered	<0.4	<0.18	<0.22	<0.15	<0.12	<0.11	<0.14
MW-57B	49.22	2096.97	06/17/04	07/07/04	Unfiltered	<0.4	<0.18	<0.22	<0.15	<0.12	<0.11	<0.14
MW-57B	30.35	2115.844	05/31/06	07/11/06	Unfiltered				<1.3			
MW-57C	49.04	2096.98	06/17/04	07/07/04	Unfiltered	<0.4	<0.18	<0.22	<0.15	<0.12	<0.11	<0.14
MW-57D	49.17	2096.93	06/17/04	07/07/04	Unfiltered	<0.4	<0.18	<0.22	<0.15	<0.12	<0.11	<0.14
MW-57D	30.35	2115.75	05/31/06	07/10/06	Unfiltered				<1.3			
MW-58A	44.24	2096.49	06/17/04	07/06/04	Unfiltered	<0.4	<0.18	<0.22	<0.15	<0.12	<0.11	<0.14
MW-58B	44.10	2096.68	06/17/04	07/06/04	Unfiltered	<0.4	<0.18	<0.22	<0.15	<0.12	<0.11	<0.14
MW-58C	44.45	2096.57	06/17/04	07/06/04	Unfiltered	<0.4	<0.18	<0.22 UJc	<0.15 UJc	<0.12	<0.11 UJcf	<0.14 UJc
MW-58D	44.42	2096.52	06/17/04	07/06/04	Unfiltered	<0.4	<0.18	<0.22	<0.15	<0.12	<0.11	<0.14
MW-59C	82.93	2097.00	06/17/04	07/14/04	Unfiltered	<0.4	<0.18	<0.22	<0.15	<0.12	<0.11	<0.14
MW-59D	82.80	2097.73	06/17/04	07/14/04	Unfiltered	<0.4	<0.18	<0.22	<0.15	<0.12	<0.11	<0.14
MW-59D	63.45	2117.077	06/01/06	07/12/06	Unfiltered				<1.3			
MW-60A	85.28	2097.31	06/17/04	07/16/04	Unfiltered	<0.4	<0.18	<0.22	<0.15	<0.12	<0.11	<0.14
MW-60A	65.76	2116.834	06/01/06	07/12/06	Unfiltered				<1.3			
MW-60B	83.75	2099.02	06/17/04	07/16/04	Unfiltered	<0.4	<0.18	<0.22	<0.15	<0.12	<0.11	<0.14

Consolidation Data Summary Table - Groundwater
Beaumont Site 1

	Water Level Data					Explosives					
Sample Location	Depth to Water (feet below ground surface)	Groundwater Elevation (feet above mean sea level)	Elevation Date	Sample Date	Filter Status	2-Amino-4,6-dinitrotoluene -ug/L	4-Amino-2,6-dinitrotoluene -ug/L	1,3-Dinitrobenzene -ug/L	2,4-Dinitrotoluene -ug/L	2,6-Dinitrotoluene -ug/L	HMX -ug/L
MW-60B	63.84	2118.928	06/01/06	06/29/06	Unfiltered						
MW-61B	85.83	2100.94	06/17/04	07/15/04	Unfiltered	<0.09	<0.08	<0.19	<0.07	<0.17	<0.2
MW-61B	64.51	2122.258	06/01/06	07/13/06	Unfiltered						
MW-61C	90.88	2095.96	06/17/04	07/15/04	Unfiltered	<0.09	<0.08	<0.19	<0.07	<0.17	<0.2
MW-62A	34.68	2096.64	06/17/04	07/02/04	Unfiltered	<0.09	<0.08	<0.19 Rd	<0.07	<0.17	<0.2
MW-66	36.91	2093.52	06/17/04	06/30/04	Unfiltered	<0.09	<0.08 Rd	<0.19 Rd	<0.07 Rd	<0.17	<0.2 Rd
MW-66	26.78	2103.647	05/30/06	07/10/06	Unfiltered						
MW-67	5.39	1794.15	06/17/04	06/24/04	Unfiltered	<0.09	<0.08	<0.19	<0.07	<0.17	<0.2
MW-67	5.59	1793.95	05/30/06	06/06/06	Unfiltered						
OW-02	4.87	2074.10	06/18/04	06/25/04	Unfiltered	<0.09	<0.08	<0.19	<0.07	<0.17	<0.2
OW-08	51.68	1984.65	06/18/04	06/28/04	Unfiltered	<0.09	<0.08	<0.19	<0.07	<0.17	<0.2
P-02	19.74	2061.41	06/18/04	06/25/04	Unfiltered	<0.09	<0.08	<0.19	<0.07	<0.17	<0.2
P-03	48.40	2091.85	06/17/04	06/30/04	Unfiltered	<0.09	<0.08 Rd	<0.19 Rd	<0.07 Rd	<0.17	<0.2 Rd
P-04	26.41	2086.22	06/18/04	06/28/04	Unfiltered	<0.09	<0.08	<0.19	<0.07	<0.17	<0.2
P-05	65.47	2096.73	06/17/04	07/02/04	Unfiltered	<0.09	<0.08	<0.19 Rd	<0.07	<0.17	<0.2
P-05	46.51	2115.685	05/30/06	06/21/06	Unfiltered						

Consolidation Data Summary Table - Groundwater
Beaumont Site 1

	Water Level Data					Explosives						
Sample Location	Depth to Water (feet below ground surface)	Groundwater Elevation (feet above mean sea level)	Elevation Date	Sample Date	Filter Status	2/4-Nitrotoluene -ug/L	3-Nitrotoluene -ug/L	Nitrobenzene -ug/L	RDX -ug/L	Tetryl -ug/L	1,3,5-Trinitrobenzene (TNB) -ug/L	2,4,6-Trinitrotoluene (TNT) -ug/L
MW-60B	63.84	2118.928	06/01/06	06/29/06	Unfiltered				<1.3			
MW-61B	85.83	2100.94	06/17/04	07/15/04	Unfiltered	<0.4	<0.18	<0.22	<0.15	<0.12	<0.11	<0.14
MW-61B	64.51	2122.258	06/01/06	07/13/06	Unfiltered				<1.3			
MW-61C	90.88	2095.96	06/17/04	07/15/04	Unfiltered	<0.4	<0.18	<0.22	<0.15	<0.12	<0.11	<0.14
MW-62A	34.68	2096.64	06/17/04	07/02/04	Unfiltered	<0.4	<0.18	<0.22 Rd	<0.15	<0.12	<0.11 Rd	<0.14
MW-66	36.91	2093.52	06/17/04	06/30/04	Unfiltered	<0.4	<0.18	<0.22 Rd	<0.15	<0.12	<0.11 Rd	<0.14 Rd
MW-66	26.78	2103.647	05/30/06	07/10/06	Unfiltered				<1.3			
MW-67	5.39	1794.15	06/17/04	06/24/04	Unfiltered	<0.4	<0.18	<0.22	<0.15	<0.12	<0.11	<0.14
MW-67	5.59	1793.95	05/30/06	06/06/06	Unfiltered				<1.3			
OW-02	4.87	2074.10	06/18/04	06/25/04	Unfiltered	<0.4	<0.18	<0.22	<0.15	<0.12	<0.11	<0.14
OW-08	51.68	1984.65	06/18/04	06/28/04	Unfiltered	<0.4	<0.18	<0.22	<0.15	<0.12	<0.11	<0.14
P-02	19.74	2061.41	06/18/04	06/25/04	Unfiltered	<0.4	<0.18	<0.22	<0.15	<0.12	<0.11	<0.14
P-03	48.40	2091.85	06/17/04	06/30/04	Unfiltered	<0.4	<0.18	<0.22 Rd	<0.15	<0.12	<0.11 Rd	<0.14 Rd
P-04	26.41	2086.22	06/18/04	06/28/04	Unfiltered	<0.4	<0.18	<0.22	<0.15	<0.12	<0.11	<0.14
P-05	65.47	2096.73	06/17/04	07/02/04	Unfiltered	<0.4	<0.18	<0.22 Rd	<0.15	<0.12	<0.11 Rd	<0.14
P-05	46.51	2115.685	05/30/06	06/21/06	Unfiltered				<1.3			

Consolidation Data Summary Table - Surface Water
Beaumont Site 1

			Wet Chemistry		Metals										
Sample Location	Sample Date	Filter Status	1,4-Dioxane -ug/L	Perchlorate -ug/L	Antimony -mg/L	Arsenic -mg/L	Barium -mg/L	Beryllium -mg/L	Cadmium -mg/L	Chromium -mg/L	Cobalt -mg/L	Copper -mg/L	Hexavalent chromium -ug/L	Lead -mg/L	Mercury -mg/L
FSW-MAR04	03/18/04	Unfiltered	<1.1	<0.46											
FSW-JUNE04	06/24/04	Unfiltered	4.2	<0.46	<0.00209	<0.00308	0.0643	<0.000176	<0.000350	<0.000350	<0.000696	<0.00134	<0.0050	<0.00236	<0.0000672
FSW-JUNE04	06/24/04	Filtered													
FSW-DEC04	12/15/04	Unfiltered	3.2	<0.46	<0.00209	<0.00308	0.118	<0.000176	<0.000350	<0.000350	<0.000696	<0.00134	<0.0050	<0.00236	<0.0000672
FSW-MAR05	03/31/05	Unfiltered	<1.1	<0.46	<0.00209	<0.00308	0.0443	<0.000176	<0.000350	<0.000350	<0.000696	<0.00134	<0.0050	<0.00236	<0.0000672
FSW-JUNE05	06/20/05	Unfiltered	<1.1	<0.59	<0.00209	<0.00308	0.117	<0.000176	<0.000350	<0.000350	<0.000696	<0.00134	<0.0050	<0.00236	<0.0000672
FSW-DEC05	12/08/05	Unfiltered	2.8	<0.59											
FSW-JUNE06	6/5/2006	Unfiltered	2.4 Je	<0.43											
FSW-DEC06	12/5/2006	Unfiltered	3.3	<0.5											
LSW-MAR04	03/18/04	Unfiltered	<1.1	<0.46											
LSW-JUNE04	06/24/04	Unfiltered	<1.1	<0.46	<0.00209	<0.00308	0.109	<0.000176	<0.000350	<0.000350	<0.000696	<0.00134	<0.0050	<0.00236	<0.0000672
LSW-JUNE04	06/24/04	Filtered													
LSW-DEC04	12/15/04	Unfiltered	<1.1	<0.46	<0.00209	<0.00308	0.109	<0.000176	<0.000350	<0.000350	<0.000696	<0.00134	0.30	<0.00236	<0.0000672
LSW-MAR05	03/31/05	Unfiltered	<1.1	<0.46	<0.00209	<0.00308	0.105	<0.000176	<0.000350	<0.000350	<0.000696	<0.00134	<0.0050	<0.00236	<0.0000672
LSW-JUNE05	06/20/05	Unfiltered	<1.1	<0.59	<0.00209	<0.00308	0.115	<0.000176	<0.000350	<0.000350	<0.000696	<0.00134	0.22	<0.00236	<0.0000672
LSW-DEC05	12/08/05	Unfiltered	<1.1	<0.59											
LSW-JUNE06	6/5/2006	Unfiltered	1.0 Jeq	<0.43											
LSW-JUNE06-RESAMP	6/21/2006	Unfiltered	<0.40												
LSW-DEC06	12/5/2006	Unfiltered	0.75 Jq	<0.5											
S-1	05/20/02	Unfiltered	<0.5	<5.4											
S-2	05/20/02	Unfiltered	19	256											
S-3	05/20/02	Unfiltered	4.2	<1.8											
SW-01	07/22/03	Unfiltered	10	6.9											
SW-01	03/31/05	Unfiltered	<1.1	<0.46	<0.00209	<0.00308	0.0374	<0.000176	<0.000350	<0.000350	<0.000696	<0.00134	<0.0050	<0.00236	<0.0000672
SW-01	06/27/05	Unfiltered	<1.1	<0.59	<0.00209	0.0300	0.0625	<0.000176	<0.000350	<0.000350	<0.000696	<0.00134	0.37	<0.00236	<0.0000672
SW-02	07/22/03	Unfiltered	22 Jb	30											
SW-02	03/18/04	Unfiltered	3.4	<0.46											
SW-02	03/31/05	Unfiltered	22	150	<0.00209	<0.00308	0.0612	<0.000176	<0.000350	<0.000350	<0.000696	<0.00134	<0.0050	<0.00236	<0.0000672
SW-02	06/22/05	Unfiltered	17	91	<0.00209	<0.00308	0.0693	<0.000176	<0.000350	<0.000350	<0.000696	<0.00134	0.25	<0.00236	<0.0000672
SW-02	12/08/05	Unfiltered	13	320 Bk											
SW-02	6/5/2006	Unfiltered	17 Je	52 Jf											
SW-02	12/5/2006	Unfiltered	10	14.8											
SW-03	07/22/03	Unfiltered	8.8	8.4											

Consolidation Data Summary Table - Surface Water
Beaumont Site 1

			Metals							Vol;atiles									
Sample Location	Sample Date	Filter Status	Molybdenum -mg/L	Nickel -mg/L	Selenium -mg/L	Silver -mg/L	Thallium -mg/L	Vanadium -mg/L	Zinc -mg/L	Acetone -ug/L	Bromodichloromethane -ug/L	2-Butanone (MEK) -ug/L	Bromobenzene -ug/L	Bromochloromethane -ug/L	Bromomethane -ug/L	Bromoform -ug/L	n-Butylbenzene -ug/L	sec-Butylbenzene -ug/L	tert-Butylbenzene -ug/L
FSW-MAR04	03/18/04	Unfiltered								<3.6	<0.33	<1.7	<0.26	<0.37	<0.90	<0.87	<0.34	<0.11	<0.23
FSW-JUNE04	06/24/04	Unfiltered	0.0157	<0.00137	<0.00295	<0.000400	<0.00233	<0.000314	<0.000848	<3.6	<0.33	<1.7	<0.26	<0.37	<0.90	<0.87	<0.34	<0.11	<0.23
FSW-JUNE04	06/24/04	Filtered																	
FSW-DEC04	12/15/04	Unfiltered	0.0147	<0.00137	<0.00295	<0.000400	<0.00233	0.00577	<0.000848	<6.1	<0.27	<4.2	<0.47	<0.68	<2.9	<0.62	<0.29	<0.21	<0.17
FSW-MAR05	03/31/05	Unfiltered	<0.000800	<0.00137	<0.00295	<0.000400	<0.00233	<0.000314	<0.000848	<6.1	<0.27	<4.2	<0.47	<0.68	<2.9	<0.62	<0.29	<0.21	<0.17
FSW-JUNE05	06/20/05	Unfiltered	0.0248	<0.00137	<0.00295	<0.000400	<0.00233	<0.000314	<0.000848	<6.1	<0.27	<4.2	<0.47	<0.68	<2.9	<0.62	<0.29	<0.21	<0.17
FSW-DEC05	12/08/05	Unfiltered								<6.1	<0.27	<4.2	<0.47	<0.68	<2.9	<0.62	<0.29	<0.21	<0.17
FSW-JUNE06	6/5/2006	Unfiltered								7.8 Jq	<0.27	<4.2	<0.47	<0.68	<2.9	<0.62	<0.29	<0.21	<0.17
FSW-DEC06	12/5/2006	Unfiltered								<5	<0.2	<5			<0.2	<0.3			
LSW-MAR04	03/18/04	Unfiltered								<3.6	<0.33	<1.7	<0.26	<0.37	<0.90	<0.87	<0.34	<0.11	<0.23
LSW-JUNE04	06/24/04	Unfiltered	0.0146	<0.00137	<0.00295	<0.000400	<0.00233	<0.000314	<0.000848	<3.6	<0.33	<1.7	<0.26	<0.37	<0.90	<0.87	<0.34	<0.11	<0.23
LSW-JUNE04	06/24/04	Filtered																	
LSW-DEC04	12/15/04	Unfiltered	0.0152	<0.00137	<0.00295	<0.000400	<0.00233	0.00861	<0.000848	<6.1	<0.27	<4.2	<0.47	<0.68	<2.9	<0.62	<0.29	<0.21	<0.17
LSW-MAR05	03/31/05	Unfiltered	0.0157	<0.00137	<0.00295	<0.000400	<0.00233	0.00965	<0.000848	<6.1	<0.27	<4.2	<0.47	<0.68	<2.9	<0.62	<0.29	<0.21	<0.17
LSW-JUNE05	06/20/05	Unfiltered	0.0185	<0.00137	<0.00295	<0.000400	<0.00233	0.00755	<0.000848	<6.1	<0.27	<4.2	<0.47	<0.68	<2.9	<0.62	<0.29	<0.21	<0.17
LSW-DEC05	12/08/05	Unfiltered								<6.1	<0.27	<4.2	<0.47	<0.68	<2.9	<0.62	<0.29	<0.21	<0.17
LSW-JUNE06	6/5/2006	Unfiltered								<6.1	<0.27	<4.2	<0.47	<0.68	<2.9	<0.62	<0.29	<0.21	<0.17
LSW-JUNE06-RESAMP	6/21/2006	Unfiltered																	
LSW-DEC06	12/5/2006	Unfiltered								<5	<0.2	<5			<0.2	<0.3			
S-1	05/20/02	Unfiltered								<9.5	<0.26	<2.8	<0.15	<0.49	<0.46	<0.23	<0.29	<0.29	<0.25
S-2	05/20/02	Unfiltered								<9.5	<0.26	<2.8	<0.15	<0.49	<0.46	<0.23	<0.29	<0.29	<0.25
S-3	05/20/02	Unfiltered								<9.5	<0.26	<2.8	<0.15	<0.49	<0.46	<0.23	<0.29	<0.29	<0.25
SW-01	07/22/03	Unfiltered								34	<0.33	<1.7	<0.26	<0.37	<0.90	<0.87	<0.34	<0.11	<0.23
SW-01	03/31/05	Unfiltered	<0.000800	<0.00137	<0.00295	<0.000400	<0.00233	<0.000314	<0.000848	<6.1	<0.27	<4.2	<0.47	<0.68	<2.9	<0.62	<0.29	<0.21	<0.17
SW-01	06/27/05	Unfiltered	0.00790	<0.00137	<0.00295	<0.000400	<0.00233	<0.000314	<0.000848	21	<0.27	<4.2	<0.47	<0.68	<2.9	<0.62	<0.29	<0.21	<0.17
SW-02	07/22/03	Unfiltered								11	<0.33	<1.7	<0.26	<0.37	<0.90	<0.87	<0.34	<0.11	<0.23
SW-02	03/18/04	Unfiltered								16	<0.33	<1.7	<0.26	<0.37	<0.90	<0.87	<0.34	<0.11	<0.23
SW-02	03/31/05	Unfiltered	0.00576	<0.00137	<0.00295	<0.000400	<0.00233	<0.000314	<0.000848	<6.1	<0.27	<4.2	<0.47	<0.68	<2.9	<0.62	<0.29	<0.21	<0.17
SW-02	06/22/05	Unfiltered	<0.000800	<0.00137	<0.00295	<0.000400	<0.00233	0.00512	<0.000848	<6.1	<0.27	<4.2	<0.47	<0.68	<2.9	<0.62	<0.29	<0.21	<0.17
SW-02	12/08/05	Unfiltered								<6.1	<0.27	<4.2	<0.47	<0.68	<2.9	<0.62	<0.29	<0.21	<0.17
SW-02	6/5/2006	Unfiltered								16	<0.27	<4.2	<0.47	<0.68	<2.9	<0.62	<0.29	<0.21	<0.17
SW-02	12/5/2006	Unfiltered								11	<0.2	<5			<0.2	<0.3			
SW-03	07/22/03	Unfiltered								11	<0.33	<1.7	<0.26	<0.37	<0.90	<0.87	<0.34	<0.11	<0.23

Consolidation Data Summary Table - Surface Water
Beaumont Site 1

			Volatiles																		
Sample Location	Sample Date	Filter Status	Benzene -ug/L	Carbon disulfide -ug/L	Chlorobenzene -ug/L	2-Chlorotoluene -ug/L	4-Chlorotoluene -ug/L	Chloroethane -ug/L	Chloromethane -ug/L	Carbon tetrachloride -ug/L	Chloroform -ug/L	Dibromochloromethane -ug/L	1,2-Dibromo-3-chloropropane -ug/L	Dibromomethane -ug/L	1,1-Dichloroethane -ug/L	1,2-Dichloroethane -ug/L	1,2-Dichlorobenzene -ug/L	1,3-Dichlorobenzene -ug/L	1,4-Dichlorobenzene -ug/L	1,1-Dichloroethene -ug/L	cis-1,2-Dichloroethene -ug/L	trans-1,2-Dichloroethene -ug/L
FSW-MAR04	03/18/04	Unfiltered	<0.29	<0.28	<0.19	<0.67	<0.16	<0.46	<0.43	<0.40	<0.45	<0.29	<2.6	<0.46	<0.40	<0.35	<0.29	<0.27	<0.28	<0.32	<0.56	<0.60
FSW-JUNE04	06/24/04	Unfiltered	<0.29	<0.28	<0.19	<0.67	<0.16	<0.46	<0.43	<0.40	<0.45	<0.29	<2.6	<0.46	<0.40	<0.35	<0.29	<0.27	<0.28	<0.32	<0.56	<0.60
FSW-JUNE04	06/24/04	Filtered																				
FSW-DEC04	12/15/04	Unfiltered	<0.26	<1.0	<0.36	<0.24	<0.30	<0.52	<1.8	<0.42	<0.22	<0.45	<2.5	<0.42	<0.53	<0.22	<0.24	<0.38	<0.30	<0.31	<0.35	<0.29
FSW-MAR05	03/31/05	Unfiltered	<0.26	<1.0	<0.36	<0.24	<0.30	<0.52	<1.8	<0.42	<0.22	<0.45	<2.5	<0.42	<0.53	<0.22	<0.24	<0.38	<0.30	<0.31	<0.35	<0.29
FSW-JUNE05	06/20/05	Unfiltered	<0.26	<1.0	<0.36	<0.24	<0.30	<0.52	<1.8	<0.42	<0.22	<0.45	<2.5	<0.42	<0.53	<0.22	<0.24	<0.38	<0.30	<0.31	<0.35	<0.29
FSW-DEC05	12/08/05	Unfiltered	<0.26	<1.0	<0.36	<0.24	<0.30	<0.52	<1.8	<0.42	<0.22	<0.45	<2.5	<0.42	<0.53	<0.22	<0.24	<0.38	<0.30	<0.31	<0.35	<0.29
FSW-JUNE06	6/5/2006	Unfiltered	<0.26	<1.0	<0.36	<0.24	<0.30	<0.52	<1.8	<0.42	<0.22	<0.45	<2.5	<0.42	<0.53	<0.22	<0.24	<0.38	<0.30	<0.31	<0.35	<0.29
FSW-DEC06	12/5/2006	Unfiltered	<0.2	<0.2	<0.2			<0.2	<0.2	<0.2	<0.2	<0.2			<0.2	<0.2				<0.2	<0.2	<0.2
LSW-MAR04	03/18/04	Unfiltered	<0.29	<0.28	<0.19	<0.67	<0.16	<0.46	<0.43	<0.40	<0.45	<0.29	<2.6	<0.46	<0.40	<0.35	<0.29	<0.27	<0.28	<0.32	<0.56	<0.60
LSW-JUNE04	06/24/04	Unfiltered	<0.29	<0.28	<0.19	<0.67	<0.16	<0.46	<0.43	<0.40	<0.45	<0.29	<2.6	<0.46	<0.40	<0.35	<0.29	<0.27	<0.28	<0.32	<0.56	<0.60
LSW-JUNE04	06/24/04	Filtered																				
LSW-DEC04	12/15/04	Unfiltered	<0.26	<1.0	<0.36	<0.24	<0.30	<0.52	<1.8	<0.42	<0.22	<0.45	<2.5	<0.42	<0.53	<0.22	<0.24	<0.38	<0.30	<0.31	<0.35	<0.29
LSW-MAR05	03/31/05	Unfiltered	<0.26	<1.0	<0.36	<0.24	<0.30	<0.52	<1.8	<0.42	<0.22	<0.45	<2.5	<0.42	<0.53	<0.22	<0.24	<0.38	<0.30	<0.31	<0.35	<0.29
LSW-JUNE05	06/20/05	Unfiltered	<0.26	<1.0	<0.36	<0.24	<0.30	<0.52	<1.8	<0.42	<0.22	<0.45	<2.5	<0.42	<0.53	<0.22	<0.24	<0.38	<0.30	<0.31	<0.35	<0.29
LSW-DEC05	12/08/05	Unfiltered	<0.26	<1.0	<0.36	<0.24	<0.30	<0.52	<1.8	<0.42	<0.22	<0.45	<2.5	<0.42	<0.53	<0.22	<0.24	<0.38	<0.30	<0.31	<0.35	<0.29
LSW-JUNE06	6/5/2006	Unfiltered	<0.26	<1.0	<0.36	<0.24	<0.30	<0.52	<1.8	<0.42	<0.22	<0.45	<2.5	<0.42	<0.53	<0.22	<0.24	<0.38	<0.30	<0.31	<0.35	<0.29
LSW-JUNE06-RESAMP	6/21/2006	Unfiltered																				
LSW-DEC06	12/5/2006	Unfiltered	<0.2	<0.2	<0.2			<0.2	<0.2	<0.2	<0.2	<0.2			<0.2	<0.2				<0.2	<0.2	<0.2
S-1	05/20/02	Unfiltered	<0.18	<0.48	<0.16	<0.14	<0.22	<0.36	<0.19	<0.25	<0.30	<0.21	<0.59	<0.20	<0.28	<0.38	<0.099	<0.30	<0.12	<0.56	<0.30	<0.37
S-2	05/20/02	Unfiltered	<0.18	<0.48	<0.16	<0.14	<0.22	<0.36	<0.19	<0.25	<0.30	<0.21	<0.59	<0.20	0.6 Jq	<0.38	<0.099	<0.30	<0.12	11	<0.30	<0.37
S-3	05/20/02	Unfiltered	<0.18	<0.48	<0.16	<0.14	<0.22	<0.36	<0.19	<0.25	<0.30	<0.21	<0.59	<0.20	<0.28	<0.38	<0.099	<0.30	<0.12	<0.56	<0.30	<0.37
SW-01	07/22/03	Unfiltered	<0.29	<0.28	<0.19	<0.67	<0.16	<0.46	<0.43	<0.40	<0.45	<0.29	<2.6	<0.46	<0.40	<0.35	<0.29	<0.27	<0.28	<0.32	<0.56	<0.60
SW-01	03/31/05	Unfiltered	<0.26	<1.0	<0.36	<0.24	<0.30	<0.52	<1.8	<0.42	<0.22	<0.45	<2.5	<0.42	<0.53	<0.22	<0.24	<0.38	<0.30	<0.31	<0.35	<0.29
SW-01	06/27/05	Unfiltered	<0.26	<1.0	<0.36	<0.24	<0.30	<0.52	<1.8	<0.42	<0.22	<0.45	<2.5	<0.42	<0.53	<0.22	<0.24	<0.38	<0.30	<0.31	<0.35	<0.29
SW-02	07/22/03	Unfiltered	<0.29	<0.28	<0.19	<0.67	<0.16	<0.46	<0.43	<0.40	<0.45	<0.29	<2.6	<0.46	1.0	<0.35	<0.29	<0.27	<0.28	15	3.3	<0.60
SW-02	03/18/04	Unfiltered	<0.29	<0.28	<0.19	<0.67	<0.16	<0.46	<0.43	<0.40	<0.45	<0.29	<2.6	<0.46	<0.40	<0.35	<0.29	<0.27	<0.28	<0.32	<0.56	<0.60
SW-02	03/31/05	Unfiltered	<0.26	<1.0	<0.36	<0.24	<0.30	<0.52	<1.8	<0.42	<0.22	<0.45	<2.5	<0.42	<0.53	<0.22	<0.24	<0.38	<0.30	3.0	<0.35	<0.29
SW-02	06/22/05	Unfiltered	<0.26	<1.0	<0.36	<0.24	<0.30	<0.52	<1.8	<0.42	<0.22	<0.45	<2.5	<0.42	<0.53	<0.22	<0.24	<0.38	<0.30	11 Jf	1.6	<0.29
SW-02	12/08/05	Unfiltered	<0.26	<1.0	<0.36	<0.24	<0.30	<0.52	<1.8	<0.42	<0.22	<0.45	<2.5	<0.42	0.69 Jq	<0.22	<0.24	<0.38	<0.30	19	0.90 Jq	<0.29
SW-02	6/5/2006	Unfiltered	<0.26	<1.0	<0.36	<0.24	<0.30	<0.52	<1.8	<0.42	<0.22	<0.45	<2.5	<0.42	<0.53	<0.22	<0.24	<0.38	<0.30	7.8	1.4	<0.29
SW-02	12/5/2006	Unfiltered	<0.2	<0.2	<0.2			<0.2	<0.2	<0.2	<0.2	<0.2			0.27 Jq	<0.2				5.7	0.75 Jq	<0.2
SW-03	07/22/03	Unfiltered	<0.29	<0.28	<0.19	<0.67	<0.16	<0.46	<0.43	<0.40	<0.45	<0.29	<2.6	<0.46	<0.40	<0.35	<0.29	<0.27	<0.28	<0.32	<0.56	<0.60

Consolidation Data Summary Table - Surface Water
Beaumont Site 1

			Volatiles																			
Sample Location	Sample Date	Filter Status	1,1-Dichloropropene -ug/L	cis-1,3-Dichloropropene -ug/L	trans-1,3-Dichloropropene -ug/L	1,2-Dichloropropane -ug/L	1,3-Dichloropropane -ug/L	2,2-Dichloropropane -ug/L	1,2-Dibromoethane -ug/L	Dichlorodifluoromethane -ug/L	Ethylbenzene -ug/L	Hexachlorobutadiene -ug/L	2-Hexanone -ug/L	4-Isopropyltoluene -ug/L	Isopropylbenzene -ug/L	4-Methyl-2-pentanone -ug/L	Methyl tert-butyl ether -ug/L	Methylene Chloride -ug/L	Naphthalene -ug/L	n-Propylbenzene -ug/L	Styrene -ug/L	Toluene -ug/L
FSW-MAR04	03/18/04	Unfiltered	<0.55	<0.44	<0.30	<0.40	<0.35	<0.39	<0.51	<0.47	<0.19		<2.5	<0.17	<0.17	<2.6	<0.28	<1.7	<0.56	<0.24	<0.14	<0.35
FSW-JUNE04	06/24/04	Unfiltered	<0.55	<0.44	<0.30	<0.40	<0.35	<0.39	<0.51	<0.47	<0.19		<2.5	<0.17	<0.17	<2.6	<0.28	<1.7	<0.56	<0.24	<0.14	<0.35
FSW-JUNE04	06/24/04	Filtered																				
FSW-DEC04	12/15/04	Unfiltered	<0.21	<0.45	<0.31	<0.28	<0.30	<0.40	<0.81	<0.27	<0.17		<1.9	<0.21	<0.24	<2.4	<0.29	<2.6	<0.95	<0.30	<0.29	<0.35
FSW-MAR05	03/31/05	Unfiltered	<0.21	<0.45	<0.31	<0.28	<0.30	<0.40	<0.81	<0.27	<0.17		<1.9	<0.21	<0.24	<2.4	<0.29	<2.6	<0.95	<0.30	<0.29	<0.35
FSW-JUNE05	06/20/05	Unfiltered	<0.21	<0.45	<0.31	<0.28	<0.30	<0.40	<0.81	<0.27	<0.17		<1.9	<0.21	<0.24	<2.4	<0.29	<2.6	<0.95	<0.30	<0.29	<0.35
FSW-DEC05	12/08/05	Unfiltered	<0.21	<0.45	<0.31	<0.28	<0.30	<0.40	<0.81	<0.27	<0.17		<1.9	<0.21	<0.24	<2.4	<0.29	<2.6	<0.95	<0.30	<0.29	<0.35
FSW-JUNE06	6/5/2006	Unfiltered	<0.21	<0.45	<0.31	<0.28	<0.30	<0.40	<0.81	<0.27	<0.17		<1.9	<0.21	<0.24	<2.4	<0.29	23 Bak	<0.95	<0.30	<0.29	<0.35
FSW-DEC06	12/5/2006	Unfiltered		<0.2	<0.2	<0.2					<0.2		<5			<5	<0.2	<0.5			<0.2	<0.2
LSW-MAR04	03/18/04	Unfiltered	<0.55	<0.44	<0.30	<0.40	<0.35	<0.39	<0.51	<0.47	<0.19		<2.5	<0.17	<0.17	<2.6	<0.28	<1.7	<0.56	<0.24	<0.14	<0.35
LSW-JUNE04	06/24/04	Unfiltered	<0.55	<0.44	<0.30	<0.40	<0.35	<0.39	<0.51	<0.47	<0.19		<2.5	<0.17	<0.17	<2.6	<0.28	<1.7	<0.56	<0.24	<0.14	<0.35
LSW-JUNE04	06/24/04	Filtered																				
LSW-DEC04	12/15/04	Unfiltered	<0.21	<0.45	<0.31	<0.28	<0.30	<0.40	<0.81	<0.27	<0.17		<1.9	<0.21	<0.24	<2.4	<0.29	<2.6	<0.95	<0.30	<0.29	<0.35
LSW-MAR05	03/31/05	Unfiltered	<0.21	<0.45	<0.31	<0.28	<0.30	<0.40	<0.81	<0.27	<0.17		<1.9	<0.21	<0.24	<2.4	<0.29	<2.6	<0.95	<0.30	<0.29	<0.35
LSW-JUNE05	06/20/05	Unfiltered	<0.21	<0.45	<0.31	<0.28	<0.30	<0.40	<0.81	<0.27	<0.17		<1.9	<0.21	<0.24	<2.4	<0.29	<2.6	<0.95	<0.30	<0.29	<0.35
LSW-DEC05	12/08/05	Unfiltered	<0.21	<0.45	<0.31	<0.28	<0.30	<0.40	<0.81	<0.27	<0.17		<1.9	<0.21	<0.24	<2.4	<0.29	<2.6	<0.95	<0.30	<0.29	<0.35
LSW-JUNE06	6/5/2006	Unfiltered	<0.21	<0.45	<0.31	<0.28	<0.30	<0.40	<0.81	<0.27	<0.17		<1.9	<0.21	<0.24	<2.4	<0.29	25 Bak	<0.95	<0.30	<0.29	<0.35
LSW-JUNE06-RESAMP	6/21/2006	Unfiltered																				
LSW-DEC06	12/5/2006	Unfiltered		<0.2	<0.2	<0.2					<0.2		<5			<5	<0.2	<0.5			<0.2	<0.2
S-1	05/20/02	Unfiltered	<0.16	<0.19	<0.25	<0.16	<0.30	<0.28	<0.18	<0.28	<0.12	<0.26		<0.23	<0.19	<0.15	<0.30	3 BJakq	<0.090	<0.28	<0.12	<0.16
S-2	05/20/02	Unfiltered	<0.16	<0.19	<0.25	<0.16	<0.30	<0.28	<0.18	<0.28	<0.12	<0.26		<0.23	<0.19	<0.15	<0.30	3 BJakq	<0.090	<0.28	<0.12	<0.16
S-3	05/20/02	Unfiltered	<0.16	<0.19	<0.25	<0.16	<0.30	<0.28	<0.18	<0.28	<0.12	<0.26		<0.23	<0.19	<0.15	<0.30	3 BJakq	<0.090	<0.28	<0.12	<0.16
SW-01	07/22/03	Unfiltered	<0.55	<0.44	<0.30	<0.40	<0.35	<0.39	<0.51	<0.47	<0.19		<2.5	<0.17	<0.17	<2.6	<0.28	<1.7	<0.56	<0.24	<0.14	11
SW-01	03/31/05	Unfiltered	<0.21	<0.45	<0.31	<0.28	<0.30	<0.40	<0.81	<0.27	<0.17		<1.9	<0.21	<0.24	<2.4	<0.29	<2.6	<0.95	<0.30	<0.29	<0.35
SW-01	06/27/05	Unfiltered	<0.21	<0.45	<0.31	<0.28	<0.30	<0.40	<0.81	<0.27	<0.17		<1.9	<0.21	<0.24	<2.4	<0.29	<2.6	<0.95	<0.30	<0.29	<0.35
SW-02	07/22/03	Unfiltered	<0.55	<0.44	<0.30	<0.40	<0.35	<0.39	<0.51	<0.47	<0.19		<2.5	<0.17	<0.17	<2.6	<0.28	<1.7	<0.56	<0.24	<0.14	<0.35
SW-02	03/18/04	Unfiltered	<0.55	<0.44	<0.30	<0.40	<0.35	<0.39	<0.51	<0.47	<0.19		<2.5	<0.17	<0.17	<2.6	<0.28	<1.7	<0.56	<0.24	<0.14	<0.35
SW-02	03/31/05	Unfiltered	<0.21	<0.45	<0.31	<0.28	<0.30	<0.40	<0.81	<0.27	<0.17		<1.9	<0.21	<0.24	<2.4	<0.29	<2.6	<0.95	<0.30	<0.29	<0.35
SW-02	06/22/05	Unfiltered	<0.21	<0.45	<0.31	<0.28	<0.30	<0.40	<0.81	<0.27	<0.17		<1.9	<0.21	<0.24	<2.4	<0.29	<2.6	<0.95	<0.30	<0.29	1.3
SW-02	12/08/05	Unfiltered	<0.21	<0.45	<0.31	<0.28	<0.30	<0.40	<0.81	<0.27	<0.17		<1.9	<0.21	<0.24	<2.4	<0.29	<2.6	<0.95	<0.30	<0.29	<0.35
SW-02	6/5/2006	Unfiltered	<0.21	<0.45	<0.31	<0.28	<0.30	<0.40	<0.81	<0.27	<0.17		<1.9	<0.21	<0.24	<2.4	<0.29	23 Bak	<0.95	<0.30	<0.29	1.0
SW-02	12/5/2006	Unfiltered		<0.2	<0.2	<0.2					<0.2		<5			<5	<0.2	<0.5			<0.2	0.38 Jq
SW-03	07/22/03	Unfiltered	<0.55	<0.44	<0.30	<0.40	<0.35	<0.39	<0.51	<0.47	<0.19		<2.5	<0.17	<0.17	<2.6	<0.28	<1.7	<0.56	<0.24	<0.14	3.0

Consolidation Data Summary Table - Surface Water
Beaumont Site 1

			Volatiles																	
Sample Location	**Sample Date**	**Filter Status**	**1,1,1,2-Tetrachloroethane -ug/L**	**1,1,1-Trichloroethane -ug/L**	**1,1,2-Trichloroethane -ug/L**	**1,2,3-Trichlorobenzene -ug/L**	**1,2,4-Trichlorobenzene -ug/L**	**Trichloroethene -ug/L**	**1,2,3-Trichloropropane -ng/L**	**1,2,3-Trichloropropane SIM -ng/L**	**Trichlorofluoromethane -ug/L**	**1,1,2-Trichlorotrifluoroethane -ug/L**	**1,2,4-Trimethylbenzene -ug/L**	**1,3,5-Trimethylbenzene -ug/L**	**1,1,2,2-Tetrachloroethane -ug/L**	**Tetrachloroethene -ug/L**	**Vinyl acetate -ug/L**	**Vinyl chloride -ug/L**	**m,p-Xylenes -ug/L**	**o-Xylene -ug/L**
FSW-MAR04	03/18/04	Unfiltered	<0.45	<0.46	<0.42	<0.40	<0.28	<0.48	<2.0		<0.27	<0.70	<0.22	<0.11	<0.19	<0.20	<3.6	<0.35	<0.17	<0.16
FSW-JUNE04	06/24/04	Unfiltered	<0.45	<0.46	<0.42	<0.40	<0.28	<0.48	<2.0	<0.81	<0.27	<0.70	<0.22	<0.11	<0.19	<0.20	<3.6	<0.35	<0.17	<0.16
FSW-JUNE04	06/24/04	Filtered																		
FSW-DEC04	12/15/04	Unfiltered	<0.37	<0.32	<0.54	<0.39	<0.35	<0.30	<2.3		<0.36	<0.54	<0.26	<0.19	<0.37	<0.29	<3.2	<0.33	<0.38	<0.21
FSW-MAR05	03/31/05	Unfiltered	<0.37	<0.32	<0.54	<0.39	<0.35	<0.30	<2.3		<0.36	<0.54	<0.26	<0.19	<0.37	<0.29	<3.2	<0.33	<0.38	<0.21
FSW-JUNE05	06/20/05	Unfiltered	<0.37	<0.32	<0.54	<0.39	<0.35	<0.30	<2.3		<0.36	<0.54	<0.26	<0.19	<0.37	<0.29	<3.2	<0.33	<0.38	<0.21
FSW-DEC05	12/08/05	Unfiltered	<0.37	<0.32	<0.54	<0.39	<0.35	<0.30	<2.3		<0.36	<0.54	<0.26	<0.19	<0.37	<0.29	<3.2	<0.33	<0.38	<0.21
FSW-JUNE06	6/5/2006	Unfiltered	<0.37	<0.32	<0.54	<0.39	<0.35	<0.30	<2.3		<0.36	<0.54	<0.26	<0.19	<0.37	<0.29	<3.2	<0.33	<0.38	<0.21
FSW-DEC06	12/5/2006	Unfiltered		<0.2	<0.2			<0.2							<0.2	<0.2		<0.2	<0.5	<0.2
LSW-MAR04	03/18/04	Unfiltered	<0.45	<0.46	<0.42	<0.40	<0.28	<0.48	<2.0		<0.27	<0.70	<0.22	<0.11	<0.19	<0.20	<3.6	<0.35	<0.17	<0.16
LSW-JUNE04	06/24/04	Unfiltered	<0.45	<0.46	<0.42	<0.40	<0.28	<0.48	<2.0	<0.81	<0.27	<0.70	<0.22	<0.11	<0.19	<0.20	<3.6	<0.35	<0.17	<0.16
LSW-JUNE04	06/24/04	Filtered																		
LSW-DEC04	12/15/04	Unfiltered	<0.37	<0.32	<0.54	<0.39	<0.35	<0.30	<2.3		<0.36	<0.54	<0.26	<0.19	<0.37	<0.29	<3.2	<0.33	<0.38	<0.21
LSW-MAR05	03/31/05	Unfiltered	<0.37	<0.32	<0.54	<0.39	<0.35	<0.30	<2.3		<0.36	<0.54	<0.26	<0.19	<0.37	<0.29	<3.2	<0.33	<0.38	<0.21
LSW-JUNE05	06/20/05	Unfiltered	<0.37	<0.32	<0.54	<0.39	<0.35	<0.30	<2.3		<0.36	<0.54	<0.26	<0.19	<0.37	<0.29	<3.2	<0.33	<0.38	<0.21
LSW-DEC05	12/08/05	Unfiltered	<0.37	<0.32	<0.54	<0.39	<0.35	<0.30	<2.3		<0.36	<0.54	<0.26	<0.19	<0.37	<0.29	<3.2	<0.33	<0.38	<0.21
LSW-JUNE06	6/5/2006	Unfiltered	<0.37	<0.32	<0.54	<0.39	<0.35	<0.30	<2.3		<0.36	<0.54	<0.26	<0.19	<0.37	<0.29	<3.2	<0.33	<0.38	<0.21
LSW-JUNE06-RESAMP	6/21/2006	Unfiltered																		
LSW-DEC06	12/5/2006	Unfiltered		<0.2	<0.2			<0.2							<0.2	<0.2		<0.2	<0.5	<0.2
S-1	05/20/02	Unfiltered	<0.27	<0.33	<0.34	<0.30	<0.37	<0.18	<0.46		<0.22		0.4 Jq	<0.15	<0.22	<0.21		<0.44	<0.31	<0.088
S-2	05/20/02	Unfiltered	<0.27	<0.33	<0.34	<0.30	<0.37	12	<0.46		<0.22		<0.20	<0.15	<0.22	<0.21		<0.44	<0.31	<0.088
S-3	05/20/02	Unfiltered	<0.27	<0.33	<0.34	<0.30	<0.37	<0.18	<0.46		<0.22		<0.20	<0.15	<0.22	<0.21		<0.44	<0.31	<0.088
SW-01	07/22/03	Unfiltered	<0.45	<0.46	<0.42	<0.40	<0.28	<0.48	<2.0		<0.27		<0.22	<0.11	<0.19	<0.20	<3.6	<0.35	<0.17	<0.16
SW-01	03/31/05	Unfiltered	<0.37	<0.32	<0.54	<0.39	<0.35	<0.30	<2.3		<0.36	<0.54	<0.26	<0.19	<0.37	<0.29	<3.2	<0.33	<0.38	<0.21
SW-01	06/27/05	Unfiltered	<0.37	<0.32	<0.54	<0.39	<0.35	<0.30	<2.3		<0.36	<0.54	<0.26	<0.19	<0.37	<0.29	<3.2	<0.33	<0.38	<0.21
SW-02	07/22/03	Unfiltered	<0.45	<0.46	<0.42	<0.40	<0.28	14	<2.0		<0.27		<0.22	<0.11	<0.19	<0.20	<3.6	<0.35	<0.17	<0.16
SW-02	03/18/04	Unfiltered	<0.45	<0.46	<0.42	<0.40	<0.28	<0.48	<2.0		<0.27	<0.70	<0.22	<0.11	<0.19	<0.20	<3.6	<0.35	<0.17	<0.16
SW-02	03/31/05	Unfiltered	<0.37	<0.32	<0.54	<0.39	<0.35	3.5	<2.3		<0.36	<0.54	<0.26	<0.19	<0.37	<0.29	<3.2	<0.33	<0.38	<0.21
SW-02	06/22/05	Unfiltered	<0.37	<0.32	<0.54	<0.39	<0.35	12	<2.3		<0.36	<0.54	<0.26	<0.19	<0.37	<0.29	<3.2	<0.33	<0.38	<0.21
SW-02	12/08/05	Unfiltered	<0.37	0.71 Jq	<0.54	<0.39	<0.35	22	<2.3		<0.36	<0.54	<0.26	<0.19	<0.37	<0.29	<3.2	<0.33	<0.38	<0.21
SW-02	6/5/2006	Unfiltered	<0.37	<0.32	<0.54	<0.39	<0.35	8.3	<2.3		<0.36	<0.54	<0.26	<0.19	<0.37	<0.29	<3.2	<0.33	<0.38	<0.21
SW-02	12/5/2006	Unfiltered		<0.2	<0.2			4.3							<0.2	<0.2		<0.2	<0.5	<0.2
SW-03	07/22/03	Unfiltered	<0.45	<0.46	<0.42	<0.40	<0.28	<0.48	<2.0		<0.27		<0.22	<0.11	<0.19	<0.20	<3.6	<0.35	<0.17	<0.16

Consolidation Data Summary Table - Surface Water
Beaumont Site 1

			Explosives												
Sample Location	Sample Date	Filter Status	2-Amino-4,6-dinitrotoluene -ug/L	4-Amino-2,6-dinitrotoluene -ug/L	1,3-Dinitrobenzene -ug/L	2,4-Dinitrotoluene -ug/L	2,6-Dinitrotoluene -ug/L	HMX -ug/L	2/4-Nitrotoluene -ug/L	3-Nitrotoluene -ug/L	Nitrobenzene -ug/L	RDX -ug/L	Tetryl -ug/L	1,3,5-Trinitrobenzene (TNB) -ug/L	2,4,6-Trinitrotoluene (TNT) -ug/L
FSW-MAR04	03/18/04	Unfiltered													
FSW-JUNE04	06/24/04	Unfiltered													
FSW-JUNE04	06/24/04	Filtered	<0.09	<0.08	<0.19	<0.07	<0.17	<0.20	<0.40	<0.18	<0.22	<0.15	<0.12	<0.11	<0.14
FSW-DEC04	12/15/04	Unfiltered													
FSW-MAR05	03/31/05	Unfiltered													
FSW-JUNE05	06/20/05	Unfiltered													
FSW-DEC05	12/08/05	Unfiltered													
FSW-JUNE06	6/5/2006	Unfiltered													
FSW-DEC06	12/5/2006	Unfiltered													
LSW-MAR04	03/18/04	Unfiltered													
LSW-JUNE04	06/24/04	Unfiltered													
LSW-JUNE04	06/24/04	Filtered	<0.09	<0.08	<0.19	<0.07	<0.17	<0.20	<0.40	<0.18	<0.22	<0.15	<0.12	<0.11	<0.14
LSW-DEC04	12/15/04	Unfiltered													
LSW-MAR05	03/31/05	Unfiltered													
LSW-JUNE05	06/20/05	Unfiltered													
LSW-DEC05	12/08/05	Unfiltered													
LSW-JUNE06	6/5/2006	Unfiltered													
LSW-JUNE06-RESAMP	6/21/2006	Unfiltered													
LSW-DEC06	12/5/2006	Unfiltered													
S-1	05/20/02	Unfiltered													
S-2	05/20/02	Unfiltered													
S-3	05/20/02	Unfiltered													
SW-01	07/22/03	Unfiltered													
SW-01	03/31/05	Unfiltered													
SW-01	06/27/05	Unfiltered													
SW-02	07/22/03	Unfiltered													
SW-02	03/18/04	Unfiltered													
SW-02	03/31/05	Unfiltered													
SW-02	06/22/05	Unfiltered													
SW-02	12/08/05	Unfiltered													
SW-02	6/5/2006	Unfiltered													
SW-02	12/5/2006	Unfiltered													
SW-03	07/22/03	Unfiltered													

Consolidation Data Summary Table - Surface Water
Beaumont Site 1

			Wet Chemistry		Metals										
Sample Location	Sample Date	Filter Status	1,4-Dioxane -ug/L	Perchlorate -ug/L	Antimony -mg/L	Arsenic -mg/L	Barium -mg/L	Beryllium -mg/L	Cadmium -mg/L	Chromium -mg/L	Cobalt -mg/L	Copper -mg/L	Hexavalent chromium -ug/L	Lead -mg/L	Mercury -mg/L
SW-03	03/18/04	Unfiltered	4.0	2.4											
SW-03	06/24/04	Unfiltered	16	<0.46	<0.00209	<0.00308	0.0632	<0.000176	<0.000350	<0.000350	<0.000696	<0.00134	0.31	<0.00236	<0.0000672
SW-03	06/24/04	Filtered													
SW-03	03/31/05	Unfiltered	18	180	<0.00209	<0.00308	0.0984	<0.000176	<0.000350	<0.000350	<0.000696	<0.00134	<0.0050	<0.00236	<0.0000672
SW-03	06/22/05	Unfiltered	17	170	<0.00209	<0.00308	0.0701	<0.000176	<0.000350	<0.000350	<0.000696	<0.00134	0.33	<0.00236	<0.0000672
SW-03	12/08/05	Unfiltered	13	290 Bk											
SW-03	6/5/2006	Unfiltered	19 Je	80											
SW-03	12/5/2006	Unfiltered		140											
SW-03	12/7/2006	Unfiltered	9.8												
SW-04	07/21/03	Unfiltered	<1.1	<0.46											
SW-04	03/31/05	Unfiltered	11	160	<0.00209	<0.00308	0.0825	<0.000176	<0.000350	<0.000350	<0.000696	<0.00134	<0.0050	<0.00236	<0.0000672
SW-04	06/22/05	Unfiltered	7.6	5.3	<0.00209	<0.00308	0.0565	<0.000176	<0.000350	<0.000350	<0.000696	<0.00134	0.21	<0.00236	<0.0000672
SW-04	12/08/05	Unfiltered	7.9	150 Bk											
SW-04	6/5/2006	Unfiltered	5.0 Je	47											
SW-04	12/5/2006	Unfiltered	4.5	137											
SW-05	07/21/03	Unfiltered	<1.1	<0.46											
SW-06	07/21/03	Unfiltered	<1.1	<0.46											
SW-06	03/18/04	Unfiltered	<1.1	<0.46											
SW-06	06/24/04	Unfiltered	2.6	<0.46	<0.00209	<0.00308	0.0627	<0.000176	<0.000350	<0.000350	<0.000696	<0.00134	<0.0050	<0.00236	<0.0000672
SW-06	06/24/04	Filtered													
SW-06	12/15/04	Unfiltered	2.6	<0.46	<0.00209	<0.00308	0.0824	<0.000176	<0.000350	<0.000350	<0.000696	<0.00134	<0.0050	<0.00236	<0.0000672
SW-06	03/31/05	Unfiltered	<1.1	<0.46	<0.00209	<0.00308	0.105	<0.000176	<0.000350	<0.000350	<0.000696	<0.00134	<0.0050	<0.00236	<0.0000672
SW-06	06/20/05	Unfiltered	2.7	<0.59	<0.00209	<0.00308	0.0835	<0.000176	<0.000350	<0.000350	<0.000696	<0.00134	<0.0050	<0.00236	<0.0000672
SW-06	12/08/05	Unfiltered	2.1	<0.59											
SW-06	6/5/2006	Unfiltered	2.8 Je	<0.43											
SW-06	12/5/2006	Unfiltered	1.6	<0.5											
SW-07	07/21/03	Unfiltered	2.9	<0.46											
SW-07	03/18/04	Unfiltered	<1.1	<0.46											
SW-07	06/24/04	Unfiltered	<1.1	<0.46	<0.00209	<0.00308	0.0997	<0.000176	<0.000350	<0.000350	<0.000696	<0.00134	<0.0050	<0.00236	<0.0000672
SW-07	06/24/04	Filtered													
SW-07	12/15/04	Unfiltered	<1.1	<0.46	<0.00209	<0.00308	0.111	<0.000176	<0.000350	<0.000350	<0.000696	<0.00134	<0.0050	<0.00236	<0.0000672
SW-07	03/31/05	Unfiltered	<1.1	<0.46	<0.00209	<0.00308	0.104	<0.000176	<0.000350	<0.000350	<0.000696	<0.00134	<0.0050	<0.00236	<0.0000672
SW-07	06/20/05	Unfiltered	<1.1	<0.59	<0.00209	<0.00308	0.0900	<0.000176	<0.000350	<0.000350	<0.000696	<0.00134	<0.0050	<0.00236	<0.0000672

Consolidation Data Summary Table - Surface Water
Beaumont Site 1

			Metals							Vol;atiles									
Sample Location	Sample Date	Filter Status	Molybdenum -mg/L	Nickel -mg/L	Selenium -mg/L	Silver -mg/L	Thallium -mg/L	Vanadium -mg/L	Zinc -mg/L	Acetone -ug/L	Bromodichloromethane -ug/L	2-Butanone (MEK) -ug/L	Bromobenzene -ug/L	Bromochloromethane -ug/L	Bromomethane -ug/L	Bromoform -ug/L	n-Butylbenzene -ug/L	sec-Butylbenzene -ug/L	tert-Butylbenzene -ug/L
SW-03	03/18/04	Unfiltered								<3.6	<0.33	<1.7	<0.26	<0.37	<0.90	<0.87	<0.34	<0.11	<0.23
SW-03	06/24/04	Unfiltered	<0.000800	<0.00137	<0.00295	<0.000400	<0.00233	<0.000314	<0.000848	<3.6	<0.33	<1.7	<0.26	<0.37	<0.90	<0.87	<0.34	<0.11	<0.23
SW-03	06/24/04	Filtered																	
SW-03	03/31/05	Unfiltered	<0.000800	<0.00137	<0.00295	<0.000400	<0.00233	<0.000314	0.0644	<6.1	<0.27	<4.2	<0.47	<0.68	<2.9	<0.62	<0.29	<0.21	<0.17
SW-03	06/22/05	Unfiltered	<0.000800	<0.00137	<0.00295	<0.000400	<0.00233	<0.000314	<0.000848	<6.1	<0.27	<4.2	<0.47	<0.68	<2.9	<0.62	<0.29	<0.21	<0.17
SW-03	12/08/05	Unfiltered								<6.1	<0.27	<4.2	<0.47	<0.68	<2.9	<0.62	<0.29	<0.21	<0.17
SW-03	6/5/2006	Unfiltered								7.4 Jq	<0.27	<4.2	<0.47	<0.68	<2.9	<0.62	<0.29	<0.21	<0.17
SW-03	12/5/2006	Unfiltered								<5	<0.2	<5			<0.2	<0.3			
SW-03	12/7/2006	Unfiltered																	
SW-04	07/21/03	Unfiltered								<3.6	<0.33	<1.7	<0.26	<0.37	<0.90	<0.87	<0.34	<0.11	<0.23
SW-04	03/31/05	Unfiltered	0.00630	<0.00137	<0.00295	<0.000400	<0.00233	0.00748	0.215	<6.1	<0.27	<4.2	<0.47	<0.68	<2.9	<0.62	<0.29	<0.21	<0.17
SW-04	06/22/05	Unfiltered	<0.000800	<0.00137	<0.00295	<0.000400	<0.00233	<0.000314	<0.000848	<6.1	<0.27	<4.2	<0.47	<0.68	<2.9	<0.62	<0.29	<0.21	<0.17
SW-04	12/08/05	Unfiltered								<6.1	<0.27	<4.2	<0.47	<0.68	<2.9	<0.62	<0.29	<0.21	<0.17
SW-04	6/5/2006	Unfiltered								150	<0.27	13	<0.47	<0.68	<2.9	<0.62	<0.29	<0.21	<0.17
SW-04	12/5/2006	Unfiltered								<5	<0.2	<5			<0.2	<0.3			
SW-05	07/21/03	Unfiltered								<3.6	<0.33	<1.7	<0.26	<0.37	<0.90	<0.87	<0.34	<0.11	<0.23
SW-06	07/21/03	Unfiltered								<3.6	<0.33	<1.7	<0.26	<0.37	<0.90	<0.87	<0.34	<0.11	<0.23
SW-06	03/18/04	Unfiltered								<3.6	<0.33	<1.7	<0.26	<0.37	<0.90	<0.87	<0.34	<0.11	<0.23
SW-06	06/24/04	Unfiltered	0.0111	<0.00137	<0.00295	<0.000400	<0.00233	<0.000314	<0.000848	<3.6	<0.33	<1.7	<0.26	<0.37	<0.90	<0.87	<0.34	<0.11	<0.23
SW-06	06/24/04	Filtered																	
SW-06	12/15/04	Unfiltered	0.0104	<0.00137	<0.00295	<0.000400	<0.00233	<0.000314	<0.000848	<6.1	<0.27	<4.2	<0.47	<0.68	<2.9	<0.62	<0.29	<0.21	<0.17
SW-06	03/31/05	Unfiltered	0.0136	<0.00137	<0.00295	<0.000400	<0.00233	0.00823	<0.000848	<6.1	<0.27	<4.2	<0.47	<0.68	<2.9	<0.62	<0.29	<0.21	<0.17
SW-06	06/20/05	Unfiltered	0.0139	<0.00137	<0.00295	<0.000400	<0.00233	0.00942	<0.000848	<6.1	<0.27	<4.2	<0.47	<0.68	<2.9	<0.62	<0.29	<0.21	<0.17
SW-06	12/08/05	Unfiltered								<6.1	<0.27	<4.2	<0.47	<0.68	<2.9	<0.62	<0.29	<0.21	<0.17
SW-06	6/5/2006	Unfiltered								11	<0.27	<4.2	<0.47	<0.68	<2.9	<0.62	<0.29	<0.21	<0.17
SW-06	12/5/2006	Unfiltered								<5	<0.2	<5			<0.2	<0.3			
SW-07	07/21/03	Unfiltered								<3.6	<0.33	<1.7	<0.26	<0.37	<0.90	<0.87	<0.34	<0.11	<0.23
SW-07	03/18/04	Unfiltered								<3.6	<0.33	<1.7	<0.26	<0.37	<0.90	<0.87	<0.34	<0.11	<0.23
SW-07	06/24/04	Unfiltered	0.0154	<0.00137	<0.00295	<0.000400	<0.00233	<0.000314	<0.000848	<3.6	<0.33	<1.7	<0.26	<0.37	<0.90	<0.87	<0.34	<0.11	<0.23
SW-07	06/24/04	Filtered																	
SW-07	12/15/04	Unfiltered	0.0120	<0.00137	<0.00295	<0.000400	<0.00233	0.00574	<0.000848	<6.1	<0.27	<4.2	<0.47	<0.68	<2.9	<0.62	<0.29	<0.21	<0.17
SW-07	03/31/05	Unfiltered	0.0145	<0.00137	<0.00295	<0.000400	<0.00233	0.00925	<0.000848	<6.1	<0.27	<4.2	<0.47	<0.68	<2.9	<0.62	<0.29	<0.21	<0.17
SW-07	06/20/05	Unfiltered	0.0153	<0.00137	<0.00295	<0.000400	<0.00233	0.00873	<0.000848	<6.1	<0.27	<4.2	<0.47	<0.68	<2.9	<0.62	<0.29	<0.21	<0.17

Consolidation Data Summary Table - Surface Water
Beaumont Site 1

			Volatiles																			
Sample Location	Sample Date	Filter Status	Benzene -ug/L	Carbon disulfide -ug/L	Chlorobenzene -ug/L	2-Chlorotoluene -ug/L	4-Chlorotoluene -ug/L	Chloroethane -ug/L	Chloromethane -ug/L	Carbon tetrachloride -ug/L	Chloroform -ug/L	Dibromochloromethane -ug/L	1,2-Dibromo-3-chloropropane -ug/L	Dibromomethane -ug/L	1,1-Dichloroethane -ug/L	1,2-Dichloroethane -ug/L	1,2-Dichlorobenzene -ug/L	1,3-Dichlorobenzene -ug/L	1,4-Dichlorobenzene -ug/L	1,1-Dichloroethene -ug/L	cis-1,2-Dichloroethene -ug/L	trans-1,2-Dichloroethene -ug/L
SW-03	03/18/04	Unfiltered	<0.29	<0.28	<0.19	<0.67	<0.16	<0.46	<0.43	<0.40	<0.45	<0.29	<2.6	<0.46	<0.40	<0.35	<0.29	<0.27	<0.28	<0.32	<0.56	<0.60
SW-03	06/24/04	Unfiltered	<0.29	<0.28	<0.19	<0.67	<0.16	<0.46	<0.43	<0.40	<0.45	<0.29	<2.6	<0.46	<0.40	<0.35	<0.29	<0.27	<0.28	<0.32	<0.56	<0.60
SW-03	06/24/04	Filtered																				
SW-03	03/31/05	Unfiltered	<0.26	<1.0	<0.36	<0.24	<0.30	<0.52	<1.8	<0.42	<0.22	<0.45	<2.5	<0.42	<0.53	<0.22	<0.24	<0.38	<0.30	4.8	<0.35	<0.29
SW-03	06/22/05	Unfiltered	<0.26	<1.0	<0.36	<0.24	<0.30	<0.52	<1.8	<0.42	<0.22	<0.45	<2.5	<0.42	<0.53	<0.22	<0.24	<0.38	<0.30	2.6	<0.35	<0.29
SW-03	12/08/05	Unfiltered	<0.26	<1.0	<0.36	<0.24	<0.30	<0.52	<1.8	<0.42	<0.22	<0.45	<2.5	<0.42	<0.53	<0.22	<0.24	<0.38	<0.30	5.7	<0.35	<0.29
SW-03	6/5/2006	Unfiltered	<0.26	<1.0	<0.36	<0.24	<0.30	<0.52	<1.8	<0.42	<0.22	<0.45	<2.5	<0.42	<0.53	<0.22	<0.24	<0.38	<0.30	4.4	0.76 Jq	<0.29
SW-03	12/5/2006	Unfiltered	<0.2	<0.2	<0.2			<0.2	<0.2	<0.2	<0.2	<0.2			0.27 Jq	<0.2				5	<0.2	<0.2
SW-03	12/7/2006	Unfiltered																				
SW-04	07/21/03	Unfiltered	<0.29	<0.28	<0.19	<0.67	<0.16	<0.46	<0.43	<0.40	<0.45	<0.29	<2.6	<0.46	<0.40	<0.35	<0.29	<0.27	<0.28	<0.32	<0.56	<0.60
SW-04	03/31/05	Unfiltered	<0.26	<1.0	<0.36	<0.24	<0.30	<0.52	<1.8	<0.42	<0.22	<0.45	<2.5	<0.42	<0.53	<0.22	<0.24	<0.38	<0.30	4.8	<0.35	<0.29
SW-04	06/22/05	Unfiltered	<0.26	<1.0	<0.36	<0.24	<0.30	<0.52	<1.8	<0.42	<0.22	<0.45	<2.5	<0.42	<0.53	<0.22	<0.24	<0.38	<0.30	<0.31	<0.35	<0.29
SW-04	12/08/05	Unfiltered	<0.26	<1.0	<0.36	<0.24	<0.30	<0.52	<1.8	<0.42	<0.22	<0.45	<2.5	<0.42	<0.53	<0.22	<0.24	<0.38	<0.30	3.2	<0.35	<0.29
SW-04	6/5/2006	Unfiltered	<0.26	2.8 Jq	<0.36	<0.24	<0.30	<0.52	<1.8	<0.42	<0.22	<0.45	<2.5	<0.42	<0.53	<0.22	<0.24	<0.38	<0.30	<0.31	<0.35	<0.29
SW-04	12/5/2006	Unfiltered	<0.2	<0.2	<0.2			<0.2	<0.2	<0.2	<0.2	<0.2			0.22 Jq	<0.2				4.1	<0.2	<0.2
SW-05	07/21/03	Unfiltered	<0.29	<0.28	<0.19	<0.67	<0.16	<0.46	<0.43	<0.40	<0.45	<0.29	<2.6	<0.46	<0.40	<0.35	<0.29	<0.27	<0.28	<0.32	<0.56	<0.60
SW-06	07/21/03	Unfiltered	<0.29	<0.28	<0.19	<0.67	<0.16	<0.46	<0.43	<0.40	<0.45	<0.29	<2.6	<0.46	<0.40	<0.35	<0.29	<0.27	<0.28	<0.32	<0.56	<0.60
SW-06	03/18/04	Unfiltered	<0.29	<0.28	<0.19	<0.67	<0.16	<0.46	<0.43	<0.40	<0.45	<0.29	<2.6	<0.46	<0.40	<0.35	<0.29	<0.27	<0.28	<0.32	<0.56	<0.60
SW-06	06/24/04	Unfiltered	<0.29	<0.28	<0.19	<0.67	<0.16	<0.46	<0.43	<0.40	<0.45	<0.29	<2.6	<0.46	<0.40	<0.35	<0.29	<0.27	<0.28	<0.32	<0.56	<0.60
SW-06	06/24/04	Filtered																				
SW-06	12/15/04	Unfiltered	<0.26	<1.0	<0.36	<0.24	<0.30	<0.52	<1.8	<0.42	<0.22	<0.45	<2.5	<0.42	<0.53	<0.22	<0.24	<0.38	<0.30	<0.31	<0.35	<0.29
SW-06	03/31/05	Unfiltered	<0.26	<1.0	<0.36	<0.24	<0.30	<0.52	<1.8	<0.42	<0.22	<0.45	<2.5	<0.42	<0.53	<0.22	<0.24	<0.38	<0.30	<0.31	<0.35	<0.29
SW-06	06/20/05	Unfiltered	<0.26	<1.0	<0.36	<0.24	<0.30	<0.52	<1.8	<0.42	<0.22	<0.45	<2.5	<0.42	<0.53	<0.22	<0.24	<0.38	<0.30	<0.31	<0.35	<0.29
SW-06	12/08/05	Unfiltered	<0.26	<1.0	<0.36	<0.24	<0.30	<0.52	<1.8	<0.42	<0.22	<0.45	<2.5	<0.42	<0.53	<0.22	<0.24	<0.38	<0.30	<0.31	<0.35	<0.29
SW-06	6/5/2006	Unfiltered	<0.26	<1.0	<0.36	<0.24	<0.30	<0.52	<1.8	<0.42	<0.22	<0.45	<2.5	<0.42	<0.53	<0.22	<0.24	<0.38	<0.30	<0.31	<0.35	<0.29
SW-06	12/5/2006	Unfiltered	<0.2	<0.2	<0.2			<0.2	<0.2	<0.2	<0.2	<0.2			<0.2	<0.2				<0.2	<0.2	<0.2
SW-07	07/21/03	Unfiltered	<0.29	<0.28	<0.19	<0.67	<0.16	<0.46	<0.43	<0.40	<0.45	<0.29	<2.6	<0.46	<0.40	<0.35	<0.29	<0.27	<0.28	<0.32	<0.56	<0.60
SW-07	03/18/04	Unfiltered	<0.29	<0.28	<0.19	<0.67	<0.16	<0.46	<0.43	<0.40	<0.45	<0.29	<2.6	<0.46	<0.40	<0.35	<0.29	<0.27	<0.28	<0.32	<0.56	<0.60
SW-07	06/24/04	Unfiltered	<0.29	<0.28	<0.19	<0.67	<0.16	<0.46	<0.43	<0.40	<0.45	<0.29	<2.6	<0.46	<0.40	<0.35	<0.29	<0.27	<0.28	<0.32	<0.56	<0.60
SW-07	06/24/04	Filtered																				
SW-07	12/15/04	Unfiltered	<0.26	<1.0	<0.36	<0.24	<0.30	<0.52	<1.8	<0.42	<0.22	<0.45	<2.5	<0.42	<0.53	<0.22	<0.24	<0.38	<0.30	<0.31	<0.35	<0.29
SW-07	03/31/05	Unfiltered	<0.26	<1.0	<0.36	<0.24	<0.30	<0.52	<1.8	<0.42	<0.22	<0.45	<2.5	<0.42	<0.53	<0.22	<0.24	<0.38	<0.30	<0.31	<0.35	<0.29
SW-07	06/20/05	Unfiltered	<0.26	<1.0	<0.36	<0.24	<0.30	<0.52	<1.8	<0.42	<0.22	<0.45	<2.5	<0.42	<0.53	<0.22	<0.24	<0.38	<0.30	<0.31	<0.35	<0.29

Consolidation Data Summary Table - Surface Water
Beaumont Site 1

			Volatiles																			
Sample Location	Sample Date	Filter Status	1,1-Dichloropropene -ug/L	cis-1,3-Dichloropropene -ug/L	trans-1,3-Dichloropropene -ug/L	1,2-Dichloropropane -ug/L	1,3-Dichloropropane -ug/L	2,2-Dichloropropane -ug/L	1,2-Dibromoethane -ug/L	Dichlorodifluoromethane -ug/L	Ethylbenzene -ug/L	Hexachlorobutadiene -ug/L	2-Hexanone -ug/L	4-Isopropyltoluene -ug/L	Isopropylbenzene -ug/L	4-Methyl-2-pentanone -ug/L	Methyl tert-butyl ether -ug/L	Methylene Chloride -ug/L	Naphthalene -ug/L	n-Propylbenzene -ug/L	Styrene -ug/L	Toluene -ug/L
SW-03	03/18/04	Unfiltered	<0.55	<0.44	<0.30	<0.40	<0.35	<0.39	<0.51	<0.47	<0.19		<2.5	<0.17	<0.17	<2.6	<0.28	<1.7	<0.56	<0.24	<0.14	5.4
SW-03	06/24/04	Unfiltered	<0.55	<0.44	<0.30	<0.40	<0.35	<0.39	<0.51	<0.47	<0.19		<2.5	<0.17	<0.17	<2.6	<0.28	<1.7	<0.56	<0.24	<0.14	3.5
SW-03	06/24/04	Filtered																				
SW-03	03/31/05	Unfiltered	<0.21	<0.45	<0.31	<0.28	<0.30	<0.40	<0.81	<0.27	<0.17		<1.9	<0.21	<0.24	<2.4	<0.29	<2.6	<0.95	<0.30	<0.29	<0.35
SW-03	06/22/05	Unfiltered	<0.21	<0.45	<0.31	<0.28	<0.30	<0.40	<0.81	<0.27	<0.17		<1.9	<0.21	<0.24	<2.4	<0.29	<2.6	<0.95	<0.30	<0.29	7.3
SW-03	12/08/05	Unfiltered	<0.21	<0.45	<0.31	<0.28	<0.30	<0.40	<0.81	<0.27	<0.17		<1.9	<0.21	<0.24	<2.4	<0.29	<2.6	<0.95	<0.30	<0.29	<0.35
SW-03	6/5/2006	Unfiltered	<0.21	<0.45	<0.31	<0.28	<0.30	<0.40	<0.81	<0.27	<0.17		<1.9	<0.21	<0.24	<2.4	<0.29	15 Bak	<0.95	<0.30	<0.29	<0.35
SW-03	12/5/2006	Unfiltered		<0.2	<0.2	<0.2					<0.2		<5			<5	<0.2	<0.5			2.8	<0.2
SW-03	12/7/2006	Unfiltered																				
SW-04	07/21/03	Unfiltered	<0.55	<0.44	<0.30	<0.40	<0.35	<0.39	<0.51	<0.47	<0.19		<2.5	<0.17	<0.17	<2.6	<0.28	<1.7	<0.56	<0.24	<0.14	<0.35
SW-04	03/31/05	Unfiltered	<0.21	<0.45	<0.31	<0.28	<0.30	<0.40	<0.81	<0.27	<0.17		<1.9	<0.21	<0.24	<2.4	<0.29	<2.6	<0.95	<0.30	<0.29	<0.35
SW-04	06/22/05	Unfiltered	<0.21	<0.45	<0.31	<0.28	<0.30	<0.40	<0.81	<0.27	<0.17		<1.9	<0.21	<0.24	<2.4	<0.29	<2.6	<0.95	<0.30	<0.29	1.1
SW-04	12/08/05	Unfiltered	<0.21	<0.45	<0.31	<0.28	<0.30	<0.40	<0.81	<0.27	<0.17		<1.9	<0.21	<0.24	<2.4	<0.29	<2.6	<0.95	<0.30	<0.29	0.66 Jq
SW-04	6/5/2006	Unfiltered	<0.21	<0.45	<0.31	<0.28	<0.30	<0.40	<0.81	<0.27	<0.17		<1.9	11	<0.24	<2.4	<0.29	18 Bak	<0.95	<0.30	<0.29	50
SW-04	12/5/2006	Unfiltered		<0.2	<0.2	<0.2					<0.2		<5			<5	<0.2	<0.5			<0.2	<0.2
SW-05	07/21/03	Unfiltered	<0.55	<0.44	<0.30	<0.40	<0.35	<0.39	<0.51	<0.47	<0.19		<2.5	<0.17	<0.17	<2.6	<0.28	<1.7	<0.56	<0.24	<0.14	<0.35
SW-06	07/21/03	Unfiltered	<0.55	<0.44	<0.30	<0.40	<0.35	<0.39	<0.51	<0.47	<0.19		<2.5	<0.17	<0.17	<2.6	<0.28	<1.7	<0.56	<0.24	<0.14	<0.35
SW-06	03/18/04	Unfiltered	<0.55	<0.44	<0.30	<0.40	<0.35	<0.39	<0.51	<0.47	<0.19		<2.5	<0.17	<0.17	<2.6	<0.28	<1.7	<0.56	<0.24	<0.14	<0.35
SW-06	06/24/04	Unfiltered	<0.55	<0.44	<0.30	<0.40	<0.35	<0.39	<0.51	<0.47	<0.19		<2.5	<0.17	<0.17	<2.6	<0.28	<1.7	<0.56	<0.24	<0.14	<0.35
SW-06	06/24/04	Filtered																				
SW-06	12/15/04	Unfiltered	<0.21	<0.45	<0.31	<0.28	<0.30	<0.40	<0.81	<0.27	<0.17		<1.9	<0.21	<0.24	<2.4	<0.29	<2.6	<0.95	<0.30	<0.29	<0.35
SW-06	03/31/05	Unfiltered	<0.21	<0.45	<0.31	<0.28	<0.30	<0.40	<0.81	<0.27	<0.17		<1.9	<0.21	<0.24	<2.4	<0.29	<2.6	<0.95	<0.30	<0.29	<0.35
SW-06	06/20/05	Unfiltered	<0.21	<0.45	<0.31	<0.28	<0.30	<0.40	<0.81	<0.27	<0.17		<1.9	<0.21	<0.24	<2.4	<0.29	<2.6	<0.95	<0.30	<0.29	<0.35
SW-06	12/08/05	Unfiltered	<0.21	<0.45	<0.31	<0.28	<0.30	<0.40	<0.81	<0.27	<0.17		<1.9	<0.21	<0.24	<2.4	<0.29	<2.6	<0.95	<0.30	<0.29	<0.35
SW-06	6/5/2006	Unfiltered	<0.21	<0.45	<0.31	<0.28	<0.30	<0.40	<0.81	<0.27	<0.17		<1.9	<0.21	<0.24	<2.4	<0.29	24 Bak	<0.95	<0.30	<0.29	<0.35
SW-06	12/5/2006	Unfiltered		<0.2	<0.2	<0.2					<0.2		<5			<5	<0.2	<0.5			<0.2	<0.2
SW-07	07/21/03	Unfiltered	<0.55	<0.44	<0.30	<0.40	<0.35	<0.39	<0.51	<0.47	<0.19		<2.5	<0.17	<0.17	<2.6	<0.28	<1.7	<0.56	<0.24	<0.14	<0.35
SW-07	03/18/04	Unfiltered	<0.55	<0.44	<0.30	<0.40	<0.35	<0.39	<0.51	<0.47	<0.19		<2.5	<0.17	<0.17	<2.6	<0.28	<1.7	<0.56	<0.24	<0.14	<0.35
SW-07	06/24/04	Unfiltered	<0.55	<0.44	<0.30	<0.40	<0.35	<0.39	<0.51	<0.47	<0.19		<2.5	<0.17	<0.17	<2.6	<0.28	<1.7	<0.56	<0.24	<0.14	<0.35
SW-07	06/24/04	Filtered																				
SW-07	12/15/04	Unfiltered	<0.21	<0.45	<0.31	<0.28	<0.30	<0.40	<0.81	<0.27	<0.17		<1.9	<0.21	<0.24	<2.4	<0.29	<2.6	<0.95	<0.30	<0.29	<0.35
SW-07	03/31/05	Unfiltered	<0.21	<0.45	<0.31	<0.28	<0.30	<0.40	<0.81	<0.27	<0.17		<1.9	<0.21	<0.24	<2.4	<0.29	<2.6	<0.95	<0.30	<0.29	<0.35
SW-07	06/20/05	Unfiltered	<0.21	<0.45	<0.31	<0.28	<0.30	<0.40	<0.81	<0.27	<0.17		<1.9	<0.21	<0.24	<2.4	<0.29	<2.6	<0.95	<0.30	<0.29	<0.35

Consolidation Data Summary Table - Surface Water
Beaumont Site 1

			Volatiles																	
Sample Location	Sample Date	Filter Status	1,1,1,2-Tetrachloroethane -ug/L	1,1,1-Trichloroethane -ug/L	1,1,2-Trichloroethane -ug/L	1,2,3-Trichlorobenzene -ug/L	1,2,4-Trichlorobenzene -ug/L	Trichloroethene -ug/L	1,2,3-Trichloropropane -ng/L	1,2,3-Trichloropropane SIM -ng/L	Trichlorofluoromethane -ug/L	1,1,2-Trichlorotrifluoroethane -ug/L	1,2,4-Trimethylbenzene -ug/L	1,3,5-Trimethylbenzene -ug/L	1,1,2,2-Tetrachloroethane -ug/L	Tetrachloroethene -ug/L	Vinyl acetate -ug/L	Vinyl chloride -ug/L	m,p-Xylenes -ug/L	o-Xylene -ug/L
SW-03	03/18/04	Unfiltered	<0.45	<0.46	<0.42	<0.40	<0.28	<0.48	<2.0		<0.27	<0.70	<0.22	<0.11	<0.19	<0.20	<3.6	<0.35	<0.17	<0.16
SW-03	06/24/04	Unfiltered	<0.45	<0.46	<0.42	<0.40	<0.28	<0.48	<2.0	<0.81	<0.27	<0.70	<0.22	<0.11	<0.19	<0.20	<3.6	<0.35	<0.17	<0.16
SW-03	06/24/04	Filtered																		
SW-03	03/31/05	Unfiltered	<0.37	<0.32	<0.54	<0.39	<0.35	5.4	<2.3		<0.36	<0.54	<0.26	<0.19	<0.37	<0.29	<3.2	<0.33	<0.38	<0.21
SW-03	06/22/05	Unfiltered	<0.37	<0.32	<0.54	<0.39	<0.35	3.5	<2.3		<0.36	<0.54	<0.26	<0.19	<0.37	<0.29	<3.2	<0.33	<0.38	<0.21
SW-03	12/08/05	Unfiltered	<0.37	<0.32	<0.54	<0.39	<0.35	7.5	<2.3		<0.36	<0.54	<0.26	<0.19	<0.37	<0.29	<3.2	<0.33	<0.38	<0.21
SW-03	6/5/2006	Unfiltered	<0.37	<0.32	<0.54	<0.39	<0.35	4.7	<2.3		<0.36	<0.54	<0.26	<0.19	<0.37	<0.29	<3.2	<0.33	<0.38	<0.21
SW-03	12/5/2006	Unfiltered		<0.2	<0.2			4.7							<0.2	<0.2		<0.2	<0.5	<0.2
SW-03	12/7/2006	Unfiltered																		
SW-04	07/21/03	Unfiltered	<0.45	<0.46	<0.42	<0.40	<0.28	<0.48	<2.0		<0.27		<0.22	<0.11	<0.19	<0.20	<3.6	<0.35	<0.17	<0.16
SW-04	03/31/05	Unfiltered	<0.37	<0.32	<0.54	<0.39	<0.35	5.4	<2.3		<0.36	<0.54	<0.26	<0.19	<0.37	<0.29	<3.2	<0.33	<0.38	<0.21
SW-04	06/22/05	Unfiltered	<0.37	<0.32	<0.54	<0.39	<0.35	1.3	<2.3		<0.36	<0.54	<0.26	<0.19	<0.37	<0.29	<3.2	<0.33	<0.38	<0.21
SW-04	12/08/05	Unfiltered	<0.37	<0.32	<0.54	<0.39	<0.35	4.5	<2.3		<0.36	<0.54	<0.26	<0.19	<0.37	<0.29	<3.2	<0.33	<0.38	<0.21
SW-04	6/5/2006	Unfiltered	<0.37	<0.32	<0.54	<0.39	<0.35	0.34 Jq	<2.3		<0.36	<0.54	<0.26	<0.19	<0.37	<0.29	<3.2	<0.33	<0.38	<0.21
SW-04	12/5/2006	Unfiltered		<0.2	<0.2			3.9							<0.2	<0.2		<0.2	<0.5	<0.2
SW-05	07/21/03	Unfiltered	<0.45	<0.46	<0.42	<0.40	<0.28	<0.48	<2.0		<0.27		<0.22	<0.11	<0.19	<0.20	<3.6	<0.35	<0.17	<0.16
SW-06	07/21/03	Unfiltered	<0.45	<0.46	<0.42	<0.40	<0.28	<0.48	<2.0		<0.27		<0.22	<0.11	<0.19	<0.20	<3.6	<0.35	<0.17	<0.16
SW-06	03/18/04	Unfiltered	<0.45	<0.46	<0.42	<0.40	<0.28	<0.48	<2.0		<0.27	<0.70	<0.22	<0.11	<0.19	<0.20	<3.6	<0.35	<0.17	<0.16
SW-06	06/24/04	Unfiltered	<0.45	<0.46	<0.42	<0.40	<0.28	<0.48	<2.0	<0.81	<0.27	<0.70	<0.22	<0.11	<0.19	<0.20	<3.6	<0.35	<0.17	<0.16
SW-06	06/24/04	Filtered																		
SW-06	12/15/04	Unfiltered	<0.37	<0.32	<0.54	<0.39	<0.35	<0.30	<2.3		<0.36	<0.54	<0.26	<0.19	<0.37	<0.29	<3.2	<0.33	<0.38	<0.21
SW-06	03/31/05	Unfiltered	<0.37	<0.32	<0.54	<0.39	<0.35	<0.30	<2.3		<0.36	<0.54	<0.26	<0.19	<0.37	<0.29	<3.2	<0.33	<0.38	<0.21
SW-06	06/20/05	Unfiltered	<0.37	<0.32	<0.54	<0.39	<0.35	<0.30	<2.3		<0.36	<0.54	<0.26	<0.19	<0.37	<0.29	<3.2	<0.33	<0.38	<0.21
SW-06	12/08/05	Unfiltered	<0.37	<0.32	<0.54	<0.39	<0.35	<0.30	<2.3		<0.36	<0.54	<0.26	<0.19	<0.37	<0.29	<3.2	<0.33	<0.38	<0.21
SW-06	6/5/2006	Unfiltered	<0.37	<0.32	<0.54	<0.39	<0.35	<0.30	<2.3		<0.36	<0.54	<0.26	<0.19	<0.37	<0.29	<3.2	<0.33	<0.38	<0.21
SW-06	12/5/2006	Unfiltered		<0.2	<0.2			<0.2							<0.2	<0.2		<0.2	<0.5	<0.2
SW-07	07/21/03	Unfiltered	<0.45	<0.46	<0.42	<0.40	<0.28	<0.48	<2.0		<0.27		<0.22	<0.11	<0.19	<0.20	<3.6	<0.35	<0.17	<0.16
SW-07	03/18/04	Unfiltered	<0.45	<0.46	<0.42	<0.40	<0.28	<0.48	<2.0		<0.27	<0.70	<0.22	<0.11	<0.19	<0.20	<3.6	<0.35	<0.17	<0.16
SW-07	06/24/04	Unfiltered	<0.45	<0.46	<0.42	<0.40	<0.28	<0.48	<2.0	<0.81	<0.27	<0.70	<0.22	<0.11	<0.19	<0.20	<3.6	<0.35	<0.17	<0.16
SW-07	06/24/04	Filtered																		
SW-07	12/15/04	Unfiltered	<0.37	<0.32	<0.54	<0.39	<0.35	<0.30	<2.3		<0.36	<0.54	<0.26	<0.19	<0.37	<0.29	<3.2	<0.33	<0.38	<0.21
SW-07	03/31/05	Unfiltered	<0.37	<0.32	<0.54	<0.39	<0.35	<0.30	<2.3		<0.36	<0.54	<0.26	<0.19	<0.37	<0.29	<3.2	<0.33	<0.38	<0.21
SW-07	06/20/05	Unfiltered	<0.37	<0.32	<0.54	<0.39	<0.35	<0.30	<2.3		<0.36	<0.54	<0.26	<0.19	<0.37	<0.29	<3.2	<0.33	<0.38	<0.21

Consolidation Data Summary Table - Surface Water
Beaumont Site 1

			Explosives												
Sample Location	Sample Date	Filter Status	2-Amino-4,6-dinitrotoluene -ug/L	4-Amino-2,6-dinitrotoluene -ug/L	1,3-Dinitrobenzene -ug/L	2,4-Dinitrotoluene -ug/L	2,6-Dinitrotoluene -ug/L	HMX -ug/L	2/4-Nitrotoluene -ug/L	3-Nitrotoluene -ug/L	Nitrobenzene -ug/L	RDX -ug/L	Tetryl -ug/L	1,3,5-Trinitrobenzene (TNB) -ug/L	2,4,6-Trinitrotoluene (TNT) -ug/L
SW-03	03/18/04	Unfiltered													
SW-03	06/24/04	Unfiltered													
SW-03	06/24/04	Filtered	<0.09	<0.08	<0.19	<0.07	<0.17	<0.20	<0.40	<0.18	<0.22	<0.15	<0.12	<0.11	<0.14
SW-03	03/31/05	Unfiltered													
SW-03	06/22/05	Unfiltered													
SW-03	12/08/05	Unfiltered													
SW-03	6/5/2006	Unfiltered													
SW-03	12/5/2006	Unfiltered													
SW-03	12/7/2006	Unfiltered													
SW-04	07/21/03	Unfiltered													
SW-04	03/31/05	Unfiltered													
SW-04	06/22/05	Unfiltered													
SW-04	12/08/05	Unfiltered													
SW-04	6/5/2006	Unfiltered													
SW-04	12/5/2006	Unfiltered													
SW-05	07/21/03	Unfiltered													
SW-06	07/21/03	Unfiltered													
SW-06	03/18/04	Unfiltered													
SW-06	06/24/04	Unfiltered													
SW-06	06/24/04	Filtered	<0.09	<0.08	<0.19	<0.07	<0.17	<0.20	<0.40	<0.18	<0.22	<0.15	<0.12	<0.11	<0.14
SW-06	12/15/04	Unfiltered													
SW-06	03/31/05	Unfiltered													
SW-06	06/20/05	Unfiltered													
SW-06	12/08/05	Unfiltered													
SW-06	6/5/2006	Unfiltered													
SW-06	12/5/2006	Unfiltered													
SW-07	07/21/03	Unfiltered													
SW-07	03/18/04	Unfiltered													
SW-07	06/24/04	Unfiltered													
SW-07	06/24/04	Filtered	<0.09	<0.08	<0.19	<0.07	<0.17	<0.20	<0.40	<0.18	<0.22	<0.15	<0.12	<0.11	<0.14
SW-07	12/15/04	Unfiltered													
SW-07	03/31/05	Unfiltered													
SW-07	06/20/05	Unfiltered													

Consolidation Data Summary Table - Surface Water
Beaumont Site 1

			Wet Chemistry		Metals										
Sample Location	Sample Date	Filter Status	1,4-Dioxane -ug/L	Perchlorate -ug/L	Antimony -mg/L	Arsenic -mg/L	Barium -mg/L	Beryllium -mg/L	Cadmium -mg/L	Chromium -mg/L	Cobalt -mg/L	Copper -mg/L	Hexavalent chromium -ug/L	Lead -mg/L	Mercury -mg/L
SW-07	12/08/05	Unfiltered	<1.1	<0.59											
SW-07	6/5/2006	Unfiltered	1.9 Jeq	<0.43											
SW-07RESAMP	6/21/2006	Unfiltered	<0.40												
SW-07	12/5/2006	Unfiltered	1	<0.5											
SW-08	03/31/05	Unfiltered	<1.1	<0.46	<0.00209	<0.00308	0.162	<0.000176	<0.000350	<0.000350	<0.000696	<0.00134	<0.0050	<0.00236	<0.0000672

Consolidation Data Summary Table - Surface Water
Beaumont Site 1

			Metals							Vol;atiles									
Sample Location	Sample Date	Filter Status	Molybdenum -mg/L	Nickel -mg/L	Selenium -mg/L	Silver -mg/L	Thallium -mg/L	Vanadium -mg/L	Zinc -mg/L	Acetone -ug/L	Bromodichloromethane -ug/L	2-Butanone (MEK) -ug/L	Bromobenzene -ug/L	Bromochloromethane -ug/L	Bromomethane -ug/L	Bromoform -ug/L	n-Butylbenzene -ug/L	sec-Butylbenzene -ug/L	tert-Butylbenzene -ug/L
SW-07	12/08/05	Unfiltered								<6.1	<0.27	<4.2	<0.47	<0.68	<2.9	<0.62	<0.29	<0.21	<0.17
SW-07	6/5/2006	Unfiltered								12	<0.27	<4.2	<0.47	<0.68	<2.9	<0.62	<0.29	<0.21	<0.17
SW-07RESAMP	6/21/2006	Unfiltered																	
SW-07	12/5/2006	Unfiltered								<5	<0.2	<5			<0.2	<0.3			
SW-08	03/31/05	Unfiltered	0.00659	<0.00137	<0.00295	<0.000400	<0.00233	0.00895	0.235	15	<0.27	<4.2	<0.47	<0.68	<2.9	<0.62	<0.29	<0.21	<0.17

Consolidation Data Summary Table - Surface Water
Beaumont Site 1

			Volatiles																			
Sample Location	Sample Date	Filter Status	Benzene -ug/L	Carbon disulfide -ug/L	Chlorobenzene -ug/L	2-Chlorotoluene -ug/L	4-Chlorotoluene -ug/L	Chloroethane -ug/L	Chloromethane -ug/L	Carbon tetrachloride -ug/L	Chloroform -ug/L	Dibromochloromethane -ug/L	1,2-Dibromo-3-chloropropane -ug/L	Dibromomethane -ug/L	1,1-Dichloroethane -ug/L	1,2-Dichloroethane -ug/L	1,2-Dichlorobenzene -ug/L	1,3-Dichlorobenzene -ug/L	1,4-Dichlorobenzene -ug/L	1,1-Dichloroethene -ug/L	cis-1,2-Dichloroethene -ug/L	trans-1,2-Dichloroethene -ug/L
SW-07	12/08/05	Unfiltered	<0.26	<1.0	<0.36	<0.24	<0.30	<0.52	<1.8	<0.42	<0.22	<0.45	<2.5	<0.42	<0.53	<0.22	<0.24	<0.38	<0.30	<0.31	<0.35	<0.29
SW-07	6/5/2006	Unfiltered	<0.26	<1.0	<0.36	<0.24	<0.30	<0.52	<1.8	<0.42	<0.22	<0.45	<2.5	<0.42	<0.53	<0.22	<0.24	<0.38	<0.30	<0.31	<0.35	<0.29
SW-07RESAMP	6/21/2006	Unfiltered																				
SW-07	12/5/2006	Unfiltered	<0.2	<0.2	<0.2			<0.2	<0.2	<0.2	<0.2	<0.2			<0.2	<0.2				<0.2	<0.2	<0.2
SW-08	03/31/05	Unfiltered	<0.26	<1.0	<0.36	<0.24	<0.30	<0.52	<1.8	<0.42	<0.22	<0.45	<2.5	<0.42	<0.53	<0.22	<0.24	<0.38	<0.30	<0.31	<0.35	<0.29

Consolidation Data Summary Table - Surface Water
Beaumont Site 1

			Volatiles																			
Sample Location	Sample Date	Filter Status	1,1-Dichloropropene -ug/L	cis-1,3-Dichloropropene -ug/L	trans-1,3-Dichloropropene -ug/L	1,2-Dichloropropane -ug/L	1,3-Dichloropropane -ug/L	2,2-Dichloropropane -ug/L	1,2-Dibromoethane -ug/L	Dichlorodifluoromethane -ug/L	Ethylbenzene -ug/L	Hexachlorobutadiene -ug/L	2-Hexanone -ug/L	4-Isopropyltoluene -ug/L	Isopropylbenzene -ug/L	4-Methyl-2-pentanone -ug/L	Methyl tert-butyl ether -ug/L	Methylene Chloride -ug/L	Naphthalene -ug/L	n-Propylbenzene -ug/L	Styrene -ug/L	Toluene -ug/L
SW-07	12/08/05	Unfiltered	<0.21	<0.45	<0.31	<0.28	<0.30	<0.40	<0.81	<0.27	<0.17		<1.9	<0.21	<0.24	<2.4	<0.29	<2.6	<0.95	<0.30	<0.29	<0.35
SW-07	6/5/2006	Unfiltered	<0.21	<0.45	<0.31	<0.28	<0.30	<0.40	<0.81	<0.27	<0.17		<1.9	<0.21	<0.24	<2.4	<0.29	22 Bak	<0.95	<0.30	<0.29	<0.35
SW-07RESAMP	6/21/2006	Unfiltered																				
SW-07	12/5/2006	Unfiltered		<0.2	<0.2	<0.2					<0.2		<5			<5	<0.2	<0.5			<0.2	<0.2
SW-08	03/31/05	Unfiltered	<0.21	<0.45	<0.31	<0.28	<0.30	<0.40	<0.81	<0.27	<0.17		<1.9	<0.21	<0.24	<2.4	<0.29	<2.6	<0.95	<0.30	<0.29	<0.35

Consolidation Data Summary Table - Surface Water
Beaumont Site 1

			Volatiles																	
Sample Location	**Sample Date**	**Filter Status**	**1,1,1,2-Tetrachloroethane -ug/L**	**1,1,1-Trichloroethane -ug/L**	**1,1,2-Trichloroethane -ug/L**	**1,2,3-Trichlorobenzene -ug/L**	**1,2,4-Trichlorobenzene -ug/L**	**Trichloroethene -ug/L**	**1,2,3-Trichloropropane -ng/L**	**1,2,3-Trichloropropane SIM -ng/L**	**Trichlorofluoromethane -ug/L**	**1,1,2-Trichlorotrifluoroethane -ug/L**	**1,2,4-Trimethylbenzene -ug/L**	**1,3,5-Trimethylbenzene -ug/L**	**1,1,2,2-Tetrachloroethane -ug/L**	**Tetrachloroethene -ug/L**	**Vinyl acetate -ug/L**	**Vinyl chloride -ug/L**	**m,p-Xylenes -ug/L**	**o-Xylene -ug/L**
SW-07	12/08/05	Unfiltered	<0.37	<0.32	<0.54	<0.39	<0.35	<0.30	<2.3		<0.36	<0.54	<0.26	<0.19	<0.37	<0.29	<3.2	<0.33	<0.38	<0.21
SW-07	6/5/2006	Unfiltered	<0.37	<0.32	<0.54	<0.39	<0.35	<0.30	<2.3		<0.36	<0.54	<0.26	<0.19	<0.37	<0.29	<3.2	<0.33	<0.38	<0.21
SW-07RESAMP	6/21/2006	Unfiltered																		
SW-07	12/5/2006	Unfiltered		<0.2	<0.2			<0.2							<0.2	<0.2		<0.2	<0.5	<0.2
SW-08	03/31/05	Unfiltered	<0.37	<0.32	<0.54	<0.39	<0.35	<0.30	<2.3		<0.36	<0.54	<0.26	<0.19	<0.37	<0.29	<3.2	<0.33	<0.38	<0.21

Consolidation Data Summary Table - Surface Water
Beaumont Site 1

			Explosives												
Sample Location	Sample Date	Filter Status	2-Amino-4,6-dinitrotoluene -ug/L	4-Amino-2,6-dinitrotoluene -ug/L	1,3-Dinitrobenzene -ug/L	2,4-Dinitrotoluene -ug/L	2,6-Dinitrotoluene -ug/L	HMX -ug/L	2/4-Nitrotoluene -ug/L	3-Nitrotoluene -ug/L	Nitrobenzene -ug/L	RDX -ug/L	Tetryl -ug/L	1,3,5-Trinitrobenzene (TNB) -ug/L	2,4,6-Trinitrotoluene (TNT) -ug/L
SW-07	12/08/05	Unfiltered													
SW-07	6/5/2006	Unfiltered													
SW-07RESAMP	6/21/2006	Unfiltered													
SW-07	12/5/2006	Unfiltered													
SW-08	03/31/05	Unfiltered													