Semiannual Groundwater Monitoring Report
Third Quarter 2015 and Fourth Quarter 2015
Potrero Canyon (Lockheed Martin Beaumont Site 1)
Beaumont, California



Prepared for:

LOCKHEED MARTIN

TETRA TECH

301 E. Vanderbilt Way, Suite 450
San Bernardino, California 92408

TC# 34819-B1 GWOM.04/April 2016

Lockheed Martin Corporation
Energy, Environment, Safety & Health
2550 North Hollywood Way, Suite 406
Burbank, CA 91505
Telephone 818•847•0197 Facsimile 818•847•0256

LOCKHEED MARTIN

April 21, 2016

Mr. Daniel Zogaib
Southern California Cleanup Operations
Department of Toxic Substances Control
5796 Corporate Avenue
Cypress, CA 90630

Subject: Submittal of the *Semiannual Groundwater Monitoring Report, Third Quarter 2015 and Fourth Quarter 2015, Lockheed Martin Corporation, Potrero Canyon (Lockheed Martin Beaumont Site 1), Beaumont, California*

Dear Mr. Zogaib:

Please find enclosed one hard copy of the body of the report and two compact disks with the report body and appendices of the *Semiannual Groundwater Monitoring Report, Third Quarter 2015 and Fourth Quarter 2015, Lockheed Martin Corporation, Potrero Canyon (Lockheed Martin Beaumont Site 1), Beaumont, California* for your review and approval or comment.

If you have any questions regarding this submittal, please contact me at 818-847-9901 or brian.thorne@lmco.com.

Sincerely,

Brian T. Thorne
Operations Manager

Enclosure: *Semiannual Groundwater Monitoring Report, Third Quarter 2015 and Fourth Quarter 2015, Lockheed Martin Corporation, Potrero Canyon (Lockheed Martin Beaumont Site 1), Beaumont, California*

cc: Ms. Barbara Melcher, CDM Smith (electronic copy)

BUR066_Beau1 Trans_Q3Q4 2015 GWMR

SEMIANNUAL GROUNDWATER MONITORING REPORT
THIRD QUARTER AND FOURTH QUARTER 2015
POTRERO CANYON
(LOCKHEED MARTIN BEAUMONT SITE 1)
BEAUMONT, CALIFORNIA

Prepared for:

Lockheed Martin Corporation

Prepared by:

Tetra Tech, Inc.

April 2016

Christopher Patrick
Environmental Scientist

Benjamin M. Weink, P.G. (8037)
Project Manager



TABLE OF CONTENTS

Section **Page**

Section 1 Introduction 1-1

1.1 Site Background 1-1

Section 2 Summary of Monitoring Activities 2-1

2.1 Groundwater Level Measurements 2-1

2.2 Surface Water Flow and Sampling 2-1

2.2.1 Surface Water Mapping Procedures 2-2

2.2.2 Stream Flow Measurement Procedures 2-2

2.2.3 Proposed and Actual Surface Water Sampling Locations 2-3

2.2.4 Surface Water Sampling Procedures 2-3

2.3 Groundwater Sampling 2-3

2.3.1 Proposed and Actual Well Locations Sampled 2-5

2.3.2 Groundwater Sampling Procedures 2-5

2.4 Analytical Data QA/QC 2-6

2.5 Habitat Conservation 2-6

Section 3 Groundwater Monitoring Results 3-1

3.1 Groundwater Elevation and Flow 3-1

3.2 Groundwater Gradients 3-2

3.3 Surface Water Flow 3-3

3.4 Analytical Data Summary 3-3

3.4.1 Data Quality Review 3-4

3.5 Chemicals of Potential Concern 3-4

3.5.1 Identification of Chemicals of Potential Concern 3-5

3.6 Distribution of the Primary Chemicals of Potential Concern 3-6

3.6.1 Guard Wells 3-6

3.6.2 Increasing Trend Wells 3-7

3.6.3 Surface Water 3-8

3.7 Habitat Conservation 3-9
Section 4 Summary and Conclusions 4-1
4.1 Groundwater Elevations 4-1
4.2 Groundwater Flow and Gradients 4-1
4.3 Surface Water Flow Results 4-2
4.4 Water Quality 4-2
4.4.1 Surface Water Sampling Results 4-2
4.4.2 Groundwater 4-3
Increasing Trend Monitoring Wells 4-3
4.5 Proposed Changes To The Groundwater Monitoring Program 4-5
4.5.1 Groundwater Sampling Frequency 4-5
4.5.2 Proposed Changes 4-5
Section 5 References 5-1

LIST OF TABLES

Table 1 Groundwater Elevation - Third Quarter 2015 and Fourth Quarter 2015
Table 2 Sampling Schedule and Analysis Method – Fourth Quarter 2015
Table 3 Water Quality Monitoring Locations and Sampling Frequency - 2015
Table 4 Groundwater Elevation Change - Third Quarter 2015 and Fourth Quarter 2015
Table 5 Summary of Horizontal and Vertical Groundwater Gradients
Table 6 Surface Water Flow Rates
Table 7 Summary of Validated Detected Organic and Inorganic Analytes - Fourth Quarter 2015
Table 8 Summary Statistics for Validated Detected Organic and Inorganic Analytes - Fourth Quarter 2015
Table 9 Groundwater Chemicals of Potential Concern
Table 10 Summary of Detected Chemicals of Potential Concern in Guard Wells – Fourth Quarter 2015
Table 11 Summary of Detected Chemicals of Potential Concern in Increasing Trend Wells - Fourth Quarter 2015
Table 12 Summary of Detected Chemicals of Potential Concern in Surface Water – Fourth Quarter 2015
Table 13 Well Classification and Sampling Frequency

LIST OF FIGURES

Figure 1 Regional Location of Potrero Canyon Site
Figure 2 Historical Operational Areas, Site Features, and Conservation Easement
Figure 3 Surface Water Sampling Locations
Figure 4 Sampling Locations - Fourth Quarter 2015
Figure 5 Groundwater Contours for Alluvium and Weathered Mount Eden Formation – Third Quarter 2015
Figure 6 Groundwater Contours for Alluvium and Weathered Mount Eden Formation - Fourth Quarter 2015
Figure 7 Groundwater Elevation Change - Third Quarter 2015
Figure 8 Groundwater Elevation Change - Fourth Quarter 2015
Figure 9 Groundwater Elevations vs. Time - Selected Alluvial and Shallow Mount Eden Formation Wells
Figure 10 Groundwater Elevations vs. Time - Selected Deeper Mount Eden Formation and Granitic/Metasedimentary Bedrock Wells
Figure 11 Groundwater Elevations Comparison - Selected Shallower and Deeper Screened Wells in the Alluvium and Shallow Mount Eden Formation
Figure 12 Surface Water Flow Locations - Third Quarter 2015
Figure 13 Surface Water Flow Locations - Fourth Quarter 2015
Figure 14 Primary Chemicals of Potential Concern Sampling Results (µg/L) - Fourth Quarter 2015
Figure 15 Primary Chemicals of Potential Concern Extents for Alluvium and Shallow Mount Eden Formation

APPENDICES

APPENDIX A - FIELD DATA SHEETS

APPENDIX B - WELL CONSTRUCTION SUMMARY

APPENDIX C - DTSC Q1-Q2 2014 GWMR APPROVAL LETTER

APPENDIX D - WATER LEVEL HYDROGRAPHS

APPENDIX E - CHEMICALS OF POTENTIAL CONCERN TIME-SERIES GRAPHS

APPENDIX F - SUMMARY OF CALCULATED HORIZONTAL AND VERTICAL GROUNDWATER GRADIENTS

APPENDIX G - VALIDATED ANALYTICAL RESULTS BY METHOD

APPENDIX H - LABORATORY DATA PACKAGES

APPENDIX I - CONSOLIDATED DATA SUMMARY TABLES

ACRONYMS AND ABBREVIATIONS

BPA	Burn Pit Area
BTOC	below top of casing
CA	contaminant attenuation
cfs	cubic feet per second
1,1-DCA	1,1-dichloroethane
1,2-DCA	1,2-dichloroethane
1,1 -DCE	1,1-dichloroethene
cis-1,2-DCE	cis-1,2-dichloroethene
DG	downgradient
DO	dissolved oxygen
DWNL	State Water Resources Control Board Division of Drinking Water drinking water notification level
EC	electrical conductivity
ft/sec	feet per second
GPS	global positioning system
HCP	Habitat Conservation Plan
LCS	Laboratory Control Sample
MCEA	Massacre Canyon Entrance Area
MCL	State Water Resources Control Board Division of Drinking Water maximum contaminant level
MDL	method detection limit
MEF	Mount Eden formation
mg/L	milligrams per liter
µg/L	micrograms per liter
µg/L/yr	micrograms per liter per year
MS/MSD	matrix spike/matrix spike duplicate
msl	mean sea level

mV	millivolts
NA	not analyzed / not applicable / not available
ND	non-detect
NPCA	Northern Potrero Creek Area
NTU	nephelometric turbidity unit
NWS	National Weather Service
ORP	oxidation-reduction potential
PCE	tetrachloroethene
PQL	Practical Quantitation Limit
QAL	Quaternary alluvium
QAL/MEF	Quaternary alluvium/Mount Eden formation
QA/QC	quality assurance/quality control
Radian	Radian Corporation, Inc.
RMPA	Rocket Motor Production Area
RPD	relative percent difference
site	Potrero Canyon (Lockheed Martin Beaumont Site 1)
SKR	Stephens' kangaroo rat
1,1,1-TCA	1,1,1-trichloroethane
1,1,2-TCA	1,1,2-trichloroethane
Tetra Tech	Tetra Tech, Inc.
TCE	trichloroethene
TOC	top of well casing
UG	upgradient
USEPA	United States Environmental Protection Agency
USFWS	United States Fish and Wildlife Service
VOC	volatile organic compound

SECTION 1 INTRODUCTION

On behalf of Lockheed Martin Corporation (Lockheed Martin), Tetra Tech, Inc. has prepared this Semiannual Groundwater Monitoring Report, which presents the results of the Third Quarter 2015 (1 July 2015 through 30 September 2015) and Fourth Quarter 2015 (1 October 2015 through 31 December 2015) groundwater monitoring activities for the Potrero Canyon (Lockheed Martin Beaumont Site 1) Groundwater Monitoring Program. The site is in an undeveloped area in the southern portion of the city of Beaumont in Riverside County, California (Figure 1). Currently, the site is inactive except for environmental investigations performed under Consent Order 88/89-034 and Operation and Maintenance Agreement 93/94-025 with the California Department of Toxic Substances Control. The State of California owns approximately 94% (8,552 acres) of the site. Lockheed Martin retained ownership of the remaining 565 acres, referred to as the conservation easement (Figure 2).

The objectives of this report are to accomplish the following:

- Briefly summarize the site history.
- Document water level and water quality monitoring activities and results.
- Analyze and evaluate the groundwater elevation and water quality monitoring data generated.

This report is organized into the following sections: 1) Introduction, 2) Summary of Monitoring Activities, 3) Groundwater Monitoring Results, 4) Summary and Conclusions, and 5) References. Tables and figures are provided at the end of the report body following Section 5.

1.1 SITE BACKGROUND

The site consists of a 9,117-acre parcel in the southern portion of Beaumont, California. The site was primarily used for ranching before 1960. From 1960 to 1974, Lockheed Propulsion Company used the site for solid rocket motor and ballistics testing (Tetra Tech, 2003a). Activities at the site also included burning of process chemicals and waste rocket propellants in an area commonly referred to as the Burn Pit Area.

Tetra Tech identified nine primary historical operational areas at the site. A map of site historical operational areas and features is presented as Figure 2. Historical operational areas were used for various activities associated with rocket motor assembly, testing, and propellant burning. A brief description of each historical operational area follows.

Historical Operational Area A – Eastern Aerojet Range

Between 1970 and 1972, Aerojet leased an area (referred to as the Eastern Aerojet Range) along the eastern portion of the site. The Eastern Aerojet Range was used periodically for ballistics research and development experimentation on several types of 30-millimeter projectiles. Avanti, a highly classified project, used the land directly east of the Eastern Aerojet Range, including several U-shaped revetments, for the storage of explosive materials and rocket motors.

Historical Operational Area B – Rocket Motor Production Area

The Rocket Motor Production Area, also known as the Propellant Mixing Area, was used for the processing and mixing of rocket motor solid propellants. The rocket motor production process consisted of: 1) a fuel slurry station, 2) a mixing station, and 3) a cast and curing station.

If a defect was found in the solid propellant mix, the rocket motor was scrapped. The solid propellant was removed from the casing by water jetting at the motor washout south of the mixing station (Radian, 1986).

In 1973, an area east of the mixing station, known as the Blue Motor Burn Pit, was used for the destruction of four motors, which included a motor with "Malloy blue" solid propellant, also referred to as milori blue or Prussian blue (Radian, 1986).

Historical Operational Area C – Burn Pit Area

The Burn Pit Area had three primary features: 1) the chemical storage area, 2) burn pits, and 3) the beryllium test stand. Hazardous wastes were stored in 55-gallon drums on a concrete pad east of the burn pits at the chemical storage area until enough material was accumulated for a burning event. The hazardous materials burned in the pits included ammonium perchlorate, wet propellant from motor washout, dry propellant, batches of out-of-specification propellant, various kinds of adhesives, resin curatives such as polybutadiene acrylonitrile/acrylic acid copolymer, burn rate modifiers such as ferrocene, pyrotechnic and ignition components, packaging materials (e.g., metal drums, plastic bags, and paper drums), and solvents (Radian, 1986).

On the south side of the bedrock outcrop where the burn pit instrumentation bunker was located, a one-time firing of small beryllium research motors took place.

Historical Operational Area D – Lockheed Propulsion Company Ballistics Test Range

Lockheed Propulsion Company's Ballistics Test Range facilities included gun mounts, a ballistic tunnel, and storage buildings and trailers. Guns were tested by firing through the tunnel toward a terraced hill. Live rounds were not used, although projectiles were often specially shaped and weighted to simulate actual live rounds (Radian, 1986). Another major project conducted in this area was experimentation on a rocket-assisted projectile to test penetration capability. Additional experiments included impact testing of various motors and pieces of equipment (Radian, 1986).

Class A explosives were reportedly stored in two or three 10-foot by 10-foot buildings behind a berm. A small canyon behind the hill to the south of the former storage buildings was reportedly used as a small test area for incendiary bombs. An incendiary bomb was detonated in the center of drums containing various types of fuel (e.g., jet fuel, gasoline, and diesel) set in circles of different radii to observe shrapnel and penetration patterns. This test may have been conducted in Historical Operational Area I as the records are not entirely clear. At a small area near the bend in the road, acetone was used to dissolve 2,4,6-trinitrotoluene out of projectiles before they were fired (Radian, 1986).

Historical Operational Area E – Radioactive Waste Disposal Site

During 1971, low-level radioactive waste was buried in one of four canyons southeast of the Lockheed Propulsion Company test services area as reported by former site employees. In 1990, the radioactive waste was located and removed. Soil samples were collected after removal of the waste. The analytical results indicated that detected radiation levels were within the range of naturally occurring levels (Radian, 1990). Maps from the removal action report suggest the waste was removed from Canyon 2.

Historical Operational Area F – Lockheed Propulsion Company Test Services Area

The Lockheed Propulsion Company Test Services Area included the following features: 1) three bays for structural load tests, 2) a 13-foot-diameter spherical pressure vessel, 3) six temperature-conditioning chambers, 4) four environmental chambers, 5) a 25-million electron volt Betatron for

X-raying large structures, 6) personnel and instrumentation protection bunkers, and 7) supporting workshops and storage areas (Radian, 1986).

Rocket motor structural load testing under static and captive firing conditions occurred at the Lockheed Propulsion Company test bays. During several of the initial tests conducted at Bay 309, the readied motor exploded instead of firing in a small motor vertical test bay in the eastern portion of Feature F-39 (Radian, 1986).

Historical Operational Area G – Helicopter Weapons Test Area

The helicopter weapons test area was used to develop equipment for handling helicopter weapons systems. The facilities in this area included a hangar (Building 302), helicopter landing pad, stationary ground-mounted gun platforms, and a mobile target suspended between towers. The primary project at this area was testing of both stationary guns and guns mounted on helicopters. Experimentation was also performed on the solid propellant portion of an armor-piercing round. Most rounds were fired into the side of the creek wash, about 100 yards to the south of the hangar. A longer impact area labeled with distance markers was located in the canyon to the south of the wash. Projectiles were steel only; warheads were not used during tests at this facility (Tetra Tech, 2003a).

Historical Operational Area H – Sanitary Landfill

A permitted sanitary landfill was located along the western side of the site. The permit for the landfill authorized Lockheed Propulsion Company to dispose of trash such as paper, scrap metal, concrete, and wood generated during routine daily operations. The trenches were later covered and leveled, with only an occasional tire, metal scrap, or piece of wood remaining on the surface (Tetra Tech, 2003a).

Historical Operational Area I – Western Aerojet Range

Between 1970 and 1972, Aerojet leased an area (referred to as the Western Aerojet Range) along the western portion of the site. Lockheed Propulsion Company conducted an incendiary test with a 500-pound bomb at the southwest end of the Western Aerojet Range. This test was reportedly similar to testing performed at the Lockheed Propulsion Company Ballistics Test Range (Historical Operational Area D). According to Radian Corporation, Inc.'s historical report, the Western Aerojet Range was originally leveled to be used as an airstrip (Radian, 1986). The airstrip may have been used only on one occasion, according to employee interviews (Tetra Tech, 2003a). During

investigations performed in 2006 for munitions and explosives of concern, it was discovered that inert 27.5-millimeter projectiles were tested in this area (Tetra Tech, 2007).

Post Lockheed Propulsion Company and Aerojet Test Range Usage

Lockheed Martin leased portions of the site to several outside parties for use in various activities (Radian, 1986; Tetra Tech, 2003a). The International Union of Operating Engineers used the site from 1971 through 1991 for surveying and heavy equipment training. The Union's main office was in Bunker 304 of Historical Operational Area F (Lockheed Propulsion Company Test Services Area). The Union's earth-moving actions involved maintaining roads and reshaping various parts of the site, primarily in Historical Operational Areas F and G (Helicopter Weapons Test Area).

On several occasions, General Dynamics used Historical Operational Area B (Rocket Motor Production Area) for testing activities (Radian, 1986). In 1983 and 1984, General Dynamics conducted weapons testing of a Viper Bazooka and Phalanx Gatling gun.

Structural Composites used the steep terrain of the site for vehicle rollover tests on a number of occasions. Structural Composites also conducted heat and puncture tests on pressurized fiberglass and plastic reinforced cylinders. The tests involved shooting a single 30-caliber round at the cylinders and recording the results (Radian, 1986).

SECTION 2 SUMMARY OF MONITORING ACTIVITIES

Section 2 summarizes the Third Quarter 2015 and Fourth Quarter 2015 groundwater monitoring events conducted at the site. The results from these monitoring events are discussed in Section 3.

2.1 GROUNDWATER LEVEL MEASUREMENTS

Groundwater level measurements are collected at the site on a quarterly basis from all available wells. Water level measurements were proposed for 182 wells for both the Third Quarter 2015 and Fourth Quarter 2015 monitoring events.

- During Third Quarter 2015, groundwater level measurements were collected from 170 monitoring wells between 11 August and 12 August 2015. Eleven wells (MW-63, MW-72C, MW-105, OW-01, OW-05, OW-06, OW-07, P-06S, VRW-01, VRW-02, and VRW-03) were found to be dry. A water level measurement was unable to be collected from EW-01 this quarter due to an obstruction in its casing. EW-01 is a former extraction well with the pump and associated wiring and piping still in place which can be problematic for groundwater level measurement collection. A water level measurement was able to be collected from this well during the Fourth Quarter 2015 monitoring event.

- During Fourth Quarter 2015, groundwater level measurements were collected from 170 monitoring wells between 2 November and 3 November 2015. Twelve wells (F33-TW07, MW-63, MW-72C, MW-105, OW-01, OW-05, OW-06, OW-07, P-06S, VRW-01, VRW-02, and VRW-03) were found to be dry. One well (MW-43) was not gauged during the water level event due to a blockage in the well caused by plant roots growing through the well screen. On 30 November 2015 the obstruction was removed and the well was gauged.

A tabulated summary of groundwater elevations for all the wells measured during the Third Quarter 2015 and Fourth Quarter 2015 monitoring events is presented in Table 1. Copies of the field data sheets from the water quality monitoring events are presented in Appendix A. A summary of well construction details is presented in Appendix B.

2.2 SURFACE WATER FLOW AND SAMPLING

The site is primarily drained by Potrero Creek, an ephemeral stream which follows the valley from north to south before turning southwest to pass through Massacre Canyon toward its convergence with the San Jacinto River. Potrero Creek is fed by local tributary drainages and storm water runoff from the city of Beaumont, as well as from other ephemeral streams in the southern and eastern portions of the site. The largest of the tributary drainages is Bedsprings Creek, which is southwest

of the Rocket Motor Production Area (RMPA) (Area B) and Burn Pit Area (BPA) (Area C). In general, creeks are dry except during and immediately after periods of rainfall. However, springs and seeps occur in and adjacent to Potrero Creek in the western portion of the site. Surface water flow is not continuous through most of Potrero Valley. Although perennial surface water flow is present in Massacre Canyon, surface water flow during dryer periods becomes limited to two reaches, 50 to 100 feet in length, in Area F at surface water location SW-09 and in Area G at surface water location SW-18 (Figure 3).

2.2.1 Surface Water Mapping Procedures

The areas in Potrero and Bedsprings creek where surface water was present were mapped during the Third Quarter 2015 and Fourth Quarter 2015 groundwater monitoring events. Mapping activities included plotting locations where surface water was encountered on a site map, collecting global positioning system (GPS) coordinates, and determining whether the water was flowing or stagnant.

2.2.2 Stream Flow Measurement Procedures

If flowing water is observed in the stream bed, stream flow is estimated at four locations: SF-1 near Gilman Hot Springs at the southeast border of the site, SF-2 near MW-67, SF-3 near MW-15 and MW-18, and SF-4 near MW-101. The stream flow measurement locations are shown on Figure 3.

Stream flow estimates are made using a modified version of the method presented in *United States Environmental Protection Agency Volunteer Stream Monitoring: A Methods Manual* (USEPA, 1997). At each location, a section of the stream bed that is relatively straight for a distance of at least 20 feet is chosen for measurement. This 20-foot section is marked and width measurements are taken at various points to determine the average width. Depth measurements are then collected at nine points along the width of the stream to determine the average depth of the stream. The average width and average depth measurements are then multiplied together to estimate the channel cross-sectional area. Water velocity is then measured by releasing a float upstream and recording the time needed to traverse the 20-foot marked section. Three timed measurements are taken and averaged, and the length of the measured section is divided by the average time to obtain a velocity. This result is then multiplied by a correction factor of 0.9 to account for friction between the water and stream bed. The average cross-sectional area is then multiplied by the corrected average surface velocity to obtain the average flow in cubic feet of water per second through that section of the stream.

2.2.3 Proposed and Actual Surface Water Sampling Locations

Surface water samples are collected semiannually during the second and fourth quarter sampling events from up to 21 fixed locations and one designated alternate surface water location (Figure 3). The designated alternate surface water location (SW-17) is sampled if flowing water is not encountered at the southern end of Massacre Canyon at Gilman Springs Road (SW-16). Additionally surface water samples are collected from up to 13 locations during a storm event.

No surface water samples were scheduled for collection during the Third Quarter monitoring event. During the Fourth Quarter 2015 monitoring event, 21 surface water sampling locations and one alternate surface water location were proposed for water quality monitoring. Eighteen surface water locations were dry and could not be sampled. The alternate surface water location (SW-17) was also dry and was not sampled. Therefore, water quality samples were collected from three surface water locations during this event. Table 2 lists the locations monitored for the Fourth Quarter 2015 monitoring event, analytical methods, sampling dates, and quality assurance/quality control (QA/QC) samples collected. Figure 4 illustrates the locations where groundwater and surface water samples were collected during the Fourth Quarter 2015 monitoring event.

2.2.4 Surface Water Sampling Procedures

Surface water sampling locations were previously located using GPS coordinates and are marked in the field. Surface water samples were collected at these GPS-mapped locations either by using a disposable bailer with the sample transferred to the laboratory-supplied water sample containers, or by collecting the water sample directly in the laboratory-supplied water sample containers. Temperature, pH, electrical conductivity (EC), turbidity, oxidation-reduction potential (ORP), and dissolved oxygen (DO) were measured and recorded on field data sheets at surface water sampling locations.

2.3 GROUNDWATER SAMPLING

The Groundwater Monitoring Program includes quarterly, semiannual, annual, and biennial tasks for water quality monitoring as shown in Table 3. The table shows the well classification and the current approved sampling frequency for each well in the monitoring program. The annual and biennial events are larger major monitoring events, and the quarterly and semiannual events are smaller minor events. All new wells are sampled quarterly for one year, after which a frequency for

future sampling is proposed based on the well classification (i.e., the purpose of the well). Semiannual wells are sampled the second and fourth quarter of each year, annual wells are sampled the second quarter of each year, and biennial wells are sampled during the second quarter of even-numbered years. The frequency of groundwater monitoring depends on the well's classification in the network. The well classifications from the approved *Revised Groundwater Sampling and Analysis Plan* (Tetra Tech, 2003b) include the following:

- Horizontal Extent Plume Monitoring Wells: Horizontal extent wells are used to assess the lateral extent of affected groundwater and the shape of the plume. These wells can be used to track plume migration and plume reduction rates as a result of remedial actions.

- Vertical Extent Plume Monitoring Wells: Vertical extent wells are used to assess the vertical extent of affected groundwater. These wells can also be used to track vertical plume migration and plume reduction rates as a result of remedial actions.

- Increasing Contaminant Trend Wells: Increasing contaminant trend wells are wells that demonstrate statistically increasing contaminant trends. These wells are used to assist in identifying new contaminant sources or areas where remedial actions are not effective.

- Remedial Monitoring Wells: Remedial monitoring wells are used to evaluate the effectiveness of remedial activities at the site. These wells can be used to measure mass removal rates and assess remediation schedules for site cleanup.

- Guard Wells: Guard wells would be used to provide an early warning to detect contaminants for the protection of private and municipal wells. Guard wells may also include wells used to monitor off-site contaminant migration.

- Redundant Wells: Redundant wells are wells that provide information that duplicates the data from other functional well classifications. Redundant wells are generally in the same vicinity as one of the other well classifications. These wells provide no additional technical information and would not be monitored.

The groundwater monitoring schedule is reviewed and modified as necessary annually following the second quarter groundwater monitoring event. Modifications to the sampling schedule are made in accordance with procedures in the approved *Revised Groundwater Sampling and Analysis Plan* (Tetra Tech, 2003b). Sampling, analytical, and QA/QC procedures for the monitoring events are described in the *Programmatic Sampling and Analysis Plan, Lockheed Martin Corporation, Beaumont Sites 1 and 2, Beaumont, California* (Tetra Tech, 2010). The Third Quarter 2015 and Fourth Quarter 2015 sampling events followed the monitoring schedule proposed in the *Semiannual Groundwater Monitoring Report, First Quarter and Second Quarter 2014, Potrero Canyon,*

Lockheed Martin, Beaumont Site 1, Beaumont, California (Tetra Tech, 2014), which was submitted to the California Department of Toxic Substances Control in October 2014, and was approved with no comments to the proposed schedule on 21 January 2015 (Appendix C).

2.3.1 Proposed and Actual Well Locations Sampled

The Third Quarter 2015 monitoring event consisted of water level measurements only; no groundwater sampling was scheduled.

During the Fourth Quarter 2015 monitoring event, ten monitoring wells were proposed for water quality monitoring. One monitoring well (MW-68) was unable to be sampled because it had insufficient water for sampling. Therefore, water quality data were collected from nine monitoring well locations. Table 2 lists the sampling locations for the Fourth Quarter 2015 monitoring event, analytical methods, sampling dates, and QA/QC samples collected. Figure 4 illustrates the sampling locations for the Fourth Quarter 2015 monitoring event.

2.3.2 Groundwater Sampling Procedures

The following water quality field parameters were measured and recorded on field data sheets (Appendix A) during well purging: water level, temperature, pH, EC, turbidity, ORP, and DO. Groundwater samples were collected from monitoring wells by low-flow purging and sampling through dedicated double-valve pumps, a portable bladder pump, or a peristaltic pump.

Collection of water quality parameters started when at least one discharge hose/pump volume had been removed, and purging was considered complete when the above parameters had stabilized, or when the well was purged dry (evacuated). Stabilization of water quality parameters was used as an indication that representative formation water had entered the well and was being purged. The criteria for stabilization of these parameters are as follows: water level ± 0.1 foot, pH ± 0.1, EC ± 3 percent, turbidity < 10 nephelometric turbidity units (NTUs) (if > 10 NTUs ± 10%), DO ± 0.3 milligrams per liter (mg/L), and ORP ± 10 millivolts. Sampling instruments and equipment were maintained, calibrated, and operated in accordance with the manufacturers' specifications, guidelines, and recommendations. If a well was purged dry, the well was sampled with a disposable bailer after sufficient recharge had taken place to allow sample collection.

Groundwater samples were collected in order of decreasing volatilization potential and placed in appropriate containers. A sample identification label was affixed to each sample container, and

sample custody was maintained by chain-of-custody record. To maintain proper temperatures and sample integrity, samples collected were chilled and transported via courier to American Environmental Testing Laboratory, Inc. or E.S. Babcock & Sons, Inc., California-accredited analytical laboratories. Trip blanks were collected for the monitoring events to assess cross-contamination potential of water samples while in transit in accordance with the *Programmatic Sampling and Analysis Plan* (Tetra Tech, 2010). Equipment blanks were collected when sampling with non-dedicated equipment to assess cross-contamination potential of water samples via sampling equipment.

2.4 ANALYTICAL DATA QA/QC

The samples were tested using approved United States Environmental Protection Agency (USEPA) methods. Since the analytical data were obtained by following USEPA-approved method criteria, the data were evaluated by using the USEPA-approved validation methods described in the National Functional Guidelines (USEPA, 2014). The National Functional Guidelines contain instructions on method-required quality control parameters and on how to interpret these parameters to confer validation to environmental data results.

Quality control parameters used in validating data results include holding times, field blanks, laboratory control samples, method blanks, duplicate environmental samples, spiked samples, and surrogate and spike recovery data.

2.5 HABITAT CONSERVATION

All monitoring activities were performed in accordance with the United States Fish and Wildlife Service (USFWS)-approved Habitat Conservation Plan (HCP) (USFWS, 2005) and subsequent clarifications (Lockheed Martin, 2006a, 2006b, and 2006c) of the HCP. Groundwater sampling activities were conducted with light-duty vehicles, and were supervised by a USFWS-approved biologist as specified in the HCP.

SECTION 3 GROUNDWATER MONITORING RESULTS

Section 3 presents the results and interpretations of the Third Quarter 2015 and Fourth Quarter 2015 groundwater monitoring events. Tabulated summaries of groundwater elevation and water quality data, contour maps, and primary chemicals of potential concern results can be found in the Tables section at the end of the report body following Section 5. Plots of groundwater elevation versus time (hydrographs) and concentration versus time (time-series graphs) for primary and secondary chemicals of potential concern are presented in Appendices D and E, respectively.

3.1 GROUNDWATER ELEVATION AND FLOW

Groundwater elevations during the Third Quarter 2015 and Fourth Quarter 2015 monitoring events ranged from approximately 2,110 feet mean sea level (msl) upgradient of the Burn Pit Area (BPA) in Area C, to approximately 1,793 feet msl in the Massacre Canyon Entrance Area (MCEA). These elevations are at or near the historic lows recorded in 1991 and again in 2004 in wells not affected by stream flow fluctuations.

Monitoring wells that have previously been identified as artesian wells are fitted with pressure caps to prevent groundwater flow onto the ground surface, and with pressure gauges to measure shut-in head for calculation of static water level. Groundwater elevations for the Third Quarter 2015 and Fourth Quarter 2015 monitoring events from wells screened in the alluvium and weathered Mount Eden formation (MEF) are shown on Figures 5 and 6, respectively. A tabulated summary of groundwater elevations for all the wells measured during the Third Quarter 2015 and Fourth Quarter 2015 monitoring events is presented in Table 1. Hydrographs for individual wells and for well groups are presented in Appendix D.

To correlate observed changes in groundwater levels with local precipitation, precipitation data are collected from the local weather station in Beaumont. During Third Quarter 2015, the Beaumont National Weather Service (NWS) reported approximately 3.94 inches of precipitation, and the average site-wide groundwater elevation decreased approximately 0.88 feet. During Fourth Quarter 2015, the Beaumont NWS reported approximately 2.53 inches of precipitation and the average site-wide groundwater elevation decreased approximately 0.57 feet. Generally the groundwater elevations in site wells show a one- to two-quarter lag before responding to seasonal precipitation

except for wells within or immediately adjacent to a drainage. Table 4 presents the range and average change in groundwater elevation by area. Figures 7 and 8 present elevation differences between the Second Quarter 2015 and Third Quarter 2015, and between the Third Quarter 2015 and Fourth Quarter 2015 groundwater monitoring events, respectively.

Groundwater elevations and seasonal responses to changes in recharge for select shallow and deeper wells are shown on Figures 9 through 11. The selected wells represent a groundwater flow path from upgradient of the BPA, through the BPA, through the Rocket Motor Production Area (RMPA) in Area B, and southwestward (downgradient) through the Northern Potrero Creek Area (NPCA) and MCEA. Groundwater elevations in shallow wells (alluvium and shallow MEF) upgradient of the BPA and at the BPA show a rapid and significant response to rainfall, with a more dampened response observed farther out in the valley through the RMPA, NPCA, and MCEA (Figures 9 and 11). The deeper MEF and granitic/metasedimentary bedrock wells show a response very similar to the shallow wells during the periods of increased precipitation (Figure 10).

Generally, groundwater flowed northwest from the southeastern limits of the valley (near the BPA) beneath the RMPA toward Potrero Creek, where groundwater flow then changed direction and began heading southwest, parallel to the flow of Potrero Creek, into Massacre Canyon.

3.2 GROUNDWATER GRADIENTS

Horizontal groundwater gradients are calculated using a segmented path from well to well that approximates the overall site flowline. The horizontal gradient is a measure of the change in the hydraulic head over a change in distance between wells (the slope of the water table). The overall horizontal groundwater gradient (approximating a flowline from MW-36, upgradient of the BPA, through the RMPA and NPCA to MW-18 in the MCEA) changed from 0.012 feet/foot in the Third Quarter 2015 to 0.011 feet/foot in the Fourth Quarter 2015. Horizontal gradients are relatively high upgradient of the BPA where recharge from Bedsprings Creek and the adjacent mountain areas enter the main valley. The gradients significantly decrease downgradient of the BPA in the main valley, and then begin to increase again as groundwater flows from the main valley into the canyon just below the confluence of Bedsprings and Potrero creeks.

Vertical groundwater gradients are calculated from individual clusters of wells. Well clusters are used to measure the difference in static water level at different depths in the aquifer. The vertical

gradient is a comparison of static water level between wells at different depths in the aquifer, and is an indication of the vertical flow (downward - negative gradient; upward - positive gradient) of groundwater. The vertical groundwater gradients at the site are generally negative in the BPA, RMPA, and NPCA, indicating areas of recharge; the gradients are positive in the MCEA, indicating an area of discharge.

Table 5 presents a summary of horizontal and vertical groundwater gradients. Appendix F provides a complete listing of historical horizontal and vertical groundwater gradients and associated calculations.

3.3 SURFACE WATER FLOW

During Third Quarter 2015 and Fourth Quarter 2015, Tetra Tech personnel walked the Potrero and Bedsprings creek riparian corridors to determine the presence, nature, and quantity of surface water in the creek beds. The locations where surface water was encountered were plotted in the field, global positioning system (GPS) coordinates were collected, and a determination was made whether the water was flowing or stagnant. If flowing water was encountered at the fixed stream flow measurement locations, SF-1 through SF-4, the flow rate was determined using a modified version of the *USEPA Volunteer Stream Monitoring: A Methods Manual* (USEPA, 1997).

A summary of the surface water flow rates is presented in Table 6. The measurement locations, the locations where surface water was encountered, and surface water flow rates (unless denoted as "Dry") are shown on Figures 12 and 13.

3.4 ANALYTICAL DATA SUMMARY

Summaries of validated laboratory analytical results for organic (volatile organic compounds [VOCs] and 1,4-dioxane) and inorganic (perchlorate, contaminant attenuation, and general minerals parameters) analytes detected above their respective method detection limits (MDLs) are presented in Table 7 for the Fourth Quarter 2015 monitoring event. Appendix G provides a complete list of analytes tested, along with validated sample results by analytical method.

Sample results detected above the published State Water Resources Control Board Division of Drinking Water maximum contaminant level (MCL) or the State Water Resources Control Board Division of Drinking Water drinking water notification level (DWNL) are bolded in Table 7. Appendix H provides laboratory analytical data packages, which include environmental, field

quality control (QC), and laboratory QC results, and Appendix I contains consolidated analytical data summary tables. Table 8 presents summary statistics of the organic and inorganic analytes detected during the Fourth Quarter 2015 monitoring event.

3.4.1 Data Quality Review

The quality control samples were reviewed as described in the *Programmatic Sampling and Analysis Plan, Lockheed Martin Corporation, Beaumont Sites 1 and 2, Beaumont, California* (Tetra Tech, 2010). The data for the groundwater sampling activities were contained in analytical data packages generated by American Environmental Testing Laboratory, Inc. and E.S. Babcock & Sons, Inc. These data packages were reviewed using the latest versions of the National Functional Guidelines for organic and inorganic data review (USEPA, 2014).

Preservation criteria, holding times, field blanks, laboratory control samples (LCS), method blanks, duplicate environmental samples, spiked samples, and surrogate and spike recovery data were reviewed. Within each environmental sample, the sample-specific quality control spike recoveries were examined. These data examinations include comparing statistically calculated control limits to percent recoveries of all spiked analytes and duplicate spiked analytes. Relative percent difference (RPD) control limits are compared to actual spiked (matrix spike/matrix spike duplicate [MS/MSD]) RPD results. Surrogate recoveries were examined for all organic compound analyses and compared to their control limits.

Environmental samples were analyzed by the following methods: Method SW6850 for perchlorate, Method SW8270C SIM for 1,4-dioxane, Method E300.0 for Nitrate, and Method SW8260B for VOCs. All data results met required criteria, are of known precision and accuracy, did not require qualification, and may be used as reported.

3.5 CHEMICALS OF POTENTIAL CONCERN

The identification of chemicals of potential concern is an ongoing process that takes place annually as part of the second quarter sampling. The purpose of identifying chemicals of potential concern is 1) to establish a list of analytes that best represents the extent and magnitude of affected groundwater, and 2) to focus more detailed analysis on only those analytes. The analytes were organized and evaluated in two groups, organic and inorganic, and divided into primary and

secondary chemicals of potential concern. Tables 7 presents a summary of the organic and inorganic analytes detected during the Fourth Quarter 2015 monitoring event.

The chemicals of potential concern process does not eliminate analytes from testing but does reduce the number of analytes that are evaluated and discussed during reporting. Testing for all of the secondary chemicals of potential concern will continue in future monitoring events because of their association with other analytes that are listed as primary chemicals of potential concern. However, these secondary chemicals of potential concern are detected on a more limited or inconsistent basis, and/or their detection falls below a regulatory threshold. Therefore, the secondary chemicals of potential concern will not be discussed in the later sections of this report. Testing and annual screening of the standard list of analytes for each method will continue to ensure that the appropriate chemicals of potential concern are being identified and evaluated as specified in the *Programmatic Sampling and Analysis Plan, Lockheed Martin Corporation, Beaumont Sites 1 and 2, Beaumont, California* (Tetra Tech, 2010).

3.5.1 Identification of Chemicals of Potential Concern

Chemicals of potential concern have been selected to include compounds that are consistently detected in groundwater at concentrations above regulatory limits and that can be used to assess the extent of affected groundwater. Primary chemicals of potential concern are parent products such as trichloroethene (TCE) and 1,1,1-trichloroethane (1,1,1-TCA), and are always present with secondary chemicals of potential concern. Secondary chemicals of potential concern are breakdown products such as 1,1-dichloroethane (1,1-DCA) and 1,1-dichloroethene (1,1-DCE), and are detected at lower concentrations than their parent products. At this site 1,1-DCE, a breakdown product of 1,1,1-TCA, is detected at higher concentrations than 1,1,1-TCA, so 1,1-DCE is considered the primary chemical of potential concern, and 1,1,1-TCA is considered a secondary chemical of potential concern.

As discussed above, identification and analysis of the chemicals of potential concern are intended to streamline and focus the evaluation of the contaminant data collected during monitoring events. The process is not intended to trivialize or dismiss the analytes screened out. Therefore, to ensure that all analytes detected receive the proper attention, this chemical of potential concern analysis is performed annually.

Laboratory analytical results from the First Quarter 2014 and Second Quarter 2014 monitoring events were reviewed and presented in the *Semiannual Groundwater Monitoring Report, First Quarter and Second Quarter 2014* (Tetra Tech, 2014). Based on the results of water quality monitoring during the Fourth Quarter 2015 monitoring event and the screening of those results against the existing chemicals of potential concern, the MCLs, and DWNLs, no additional chemicals of potential concern were identified, nor was there evidence for removing an analyte from the existing list of chemicals of potential concern. Table 9 presents those groundwater analytes that have been identified as chemicals of potential concern. Time-series graphs of primary and secondary chemicals of potential concern are provided in Appendix E.

3.6 DISTRIBUTION OF THE PRIMARY CHEMICALS OF POTENTIAL CONCERN

The Fourth Quarter 2015 monitoring event is a minor event. Only guard wells, wells with increasing contaminant trends, and surface water locations were sampled and tested during this event (Tetra Tech, 2003b). No monitoring wells or surface water locations were scheduled to be sampled during the Third Quarter monitoring event. Figure 14 presents the primary chemicals of potential concern sampling results for the wells sampled during the Fourth Quarter 2015 monitoring event. Figure 15 illustrates the extent of the primary chemicals of potential concern based on the recent data.

The distribution of the chemicals of potential concern in the alluvium and shallow MEF groundwater zones is described in the following subsections, and is illustrated in Figure 15. These figures were generated from the Fourth Quarter 2015 groundwater monitoring analytical results and from the most recent analytical results for the wells not sampled during the Fourth Quarter 2015.

3.6.1 Guard Wells

Guard wells MW-15, MW-18, MW-67, and MW-100 were sampled during the Fourth Quarter 2015 sampling event. The concentration of 1,4-dioxane in MW-100, although below the DWNL of 1 µg/L, has been slowly increasing to its current concentration of 0.37 µg/L. Although still below one-half the DWNL, this is the highest concentration of 1,4-dioxane observed in this well to date. The slight increasing trend of the 1,4-dioxane concentrations previously seen in MW-15 and MW-18 has reversed direction and is now showing a slight decreasing trend during the past few monitoring events. The changes in the 1,4-dioxane concentrations in the three guard wells are slight and may be attributed to influence from the ongoing drought experienced at the site or the normal expected level of error in the accuracy and precision of laboratory analytical testing. The sample results for

the remaining chemicals of potential concern in guard wells MW-15, MW-18, MW-67, and MW-100 are generally consistent with results from previous sampling events and appear to indicate that the plumes are not expanding.

A summary of the sample results from Fourth Quarter 2015 and previous monitoring events can be found in Table 10.

3.6.2 Increasing Trend Wells

During the Second Quarter 2014 statistical trend analyses, (Tetra Tech, 2014), 40 monitoring wells were designated as having increasing or probably increasing trends. Based on the magnitude of the trend and the wells' locations, four of these wells were included in the Fourth Quarter 2015 semiannual sampling event. MW-68 was dry so it was not sampled. The portion of the site where these wells are located, the location identification, and the chemicals of potential concern that have the increasing trend are listed below:

Two wells are in the BPA.

- MW-59A: perchlorate, TCE, 1,1-DCE, and 1,4-dioxane
- MW-60B: TCE and 1,4-dioxane
- MW-110; perchlorate

One well is in the RMPA.

- MW-68: perchlorate, 1,1-DCE,and 1,4-dioxane

One well is in the NPCA.

- MW-106: perchlorate, TCE, 1,1-DCE,and 1,4-dioxane

These increasing trend wells were chosen based on the Second Quarter 2014 trend analyses which were documented in the *Semiannual Groundwater Monitoring Report, First Quarter and Second Quarter 2014, Potrero Canyon, Lockheed Martin, Beaumont Site 1, Beaumont, California* (Tetra Tech, 2014). Figure 14 illustrates the concentrations of chemicals of potential concern reported in increasing trend well samples collected from Fourth Quarter 2015 monitoring event. Table 11 presents a summary of the detected chemicals of potential concern reported in increasing trend well samples collected during Fourth Quarter 2015, and previous monitoring events.

3.6.3 Surface Water

During Fourth Quarter 2015, surface water samples were collected from three locations (SW-03, SW-09, and SW-18) along the Potrero and Bedsprings creek drainages. The remaining 18 locations were dry at the time of sampling. Because surface water location SW-16 was dry, an attempt was made to collect a sample from the alternate location SW-17, but it was also dry. Table 12 presents concentrations of chemicals of potential concern reported in surface water samples collected from this sampling event. Figure 14 presents concentrations of chemicals of potential concern reported in surface water samples collected from the Fourth Quarter 2015 monitoring event.

Two of the four primary chemicals of potential concern (1,4-dioxane and perchlorate) were detected in the sample collected from surface water location SW-03. 1,4-Dioxane (9.41 µg/L) and perchlorate (115 µg/L) were detected above the corresponding MCL/DWNL. This sample was collected from a manmade surface depression fed by nearby springs outside of the stream beds but near the intersection of Bedsprings and Potrero creeks.

1,4-Dioxane was detected above the DWNL of 1 µg/L in the surface water samples collected from locations SW-09 (2.31 µg/L), and SW-18 (3.58 µg/L). These samples were collected from water flowing in Potrero Creek and are topographically downgradient of the springs discussed in the previous paragraph

The concentrations of chemicals of potential concern in the surface water samples at individual locations tend to be erratic. The erratic nature of the results may be partially attributed to ongoing drought and variations in the stream flow rate. The concentrations detected during Fourth Quarter 2015 fall within the normal range of the variation seen at each location.

In general, the concentrations of chemicals of potential concern in surface water are highest in the area of the surface depressions, which is an area of discharging groundwater; the concentrations decrease rapidly to or near the MDL, as one moves downgradient through the riparian zone toward the property boundary. The concentration gradient of 1,4-dioxane in surface water samples, however, is much smaller and appears to be less affected by movement through the Primary Contaminant Attenuation Area near the intersection of Bedsprings and Potrero creeks.

3.7 HABITAT CONSERVATION

Consistent with the United States Fish and Wildlife Service (USFWS) approved Habitat Conservation Plan (HCP) (USFWS, 2005) and subsequent clarifications (Lockheed Martin, 2006a, 2006b, and 2006c) of the HCP describing activities for environmental remediation at the site, field activities were performed under the supervision of a USFWS-approved biologist. No impact to the Stephens' kangaroo rat occurred during the performance of field activities related to the Third Quarter 2015 and Fourth Quarter 2015 monitoring events.

SECTION 4 SUMMARY AND CONCLUSIONS

This section summarizes the results of the Third Quarter 2015 and Fourth Quarter 2015 groundwater monitoring events.

4.1 GROUNDWATER ELEVATIONS

Groundwater elevation differences in all wells from quarter to quarter appear to depend on the short- and long-term weather patterns. In general, the greatest differences in quarterly groundwater elevations occur during periods of seasonal precipitation. Wells in the Northern Potrero Creek Area and the Massacre Canyon Entrance Area appear to respond most quickly to precipitation compared to the Burn Pit Area (Area C) and Rocket Motor Production Area (Area B), which generally show a one- to two-quarter lag before responding to seasonal precipitation. However, wells near Bedsprings Creek just south of the Burn Pit Area also show rapid responses to precipitation due to surface water infiltration and mountain front recharge. The response also diminishes in each area with depth and distance from the Potrero and Bedsprings creeks. The site has experienced overall groundwater level declines since 2005 with the average site-wide groundwater level dropping approximately 24 feet; the groundwater level is at or near the historic lows recorded in 1991 and again in 2004. Compared to Fourth Quarter 2014, the Fourth Quarter 2015 average site-wide groundwater level has declined approximately 3 feet.

4.2 GROUNDWATER FLOW AND GRADIENTS

Groundwater flow directions from Third Quarter 2015 and Fourth Quarter 2015 were similar to previously observed patterns for a dry period. Generally, groundwater flows northwest from the southeastern limits of the valley (near the Burn Pit Area) beneath the Rocket Motor Production Area, toward Potrero Creek, where groundwater flow then changes direction and begins heading southwest, parallel to the flow of Potrero Creek, into Massacre Canyon.

In general the horizontal gradient was lowest between the Burn Pit Area and the Rocket Motor Production Area, with an increased flow through the Northern Potrero Creek Area and the Massacre Canyon Entrance Area. The flattening of the gradient in the Burn Pit Area and Rocket Motor

Production Area appears to be attributable to the lithology, aquifer transmissivity, and aquifer thickness in these areas.

Vertical groundwater gradients between shallow and deeper monitoring well pairs are generally downward (negative) in the Burn Pit Area, Rocket Motor Production Area, and the Northern Potrero Creek Area; these gradients are upward (positive) in the Massacre Canyon Entrance Area. The response to seasonal changes in groundwater recharge, although dampened by depth, is consistent within the different vertical well pairs installed at the site. This suggests that there is vertical hydraulic communication within the aquifer.

4.3 SURFACE WATER FLOW RESULTS

During the Third Quarter 2015 and Fourth Quarter 2015, Tetra Tech personnel walked the Potrero and Bedsprings creek riparian corridors to determine the presence, nature, and quantity of surface water in the creek beds. The four fixed stream locations previously chosen for stream flow measurements were dry during both quarters, so an average site flow rate could not be calculated (Table 6).

4.4 WATER QUALITY

An evaluation of chemicals of potential concern is performed annually, and reported in the First and Second Quarter Semiannual Groundwater Monitoring Report. The primary chemicals of potential concern identified for the site during the 2014 evaluation were perchlorate, 1,1-dichloroethene, trichloroethene, and 1,4-dioxane (Tetra Tech, 2014). The secondary chemicals of potential concern identified for the site during the 2014 evaluation were 1,1-dichloroethane, 1,2-dichloroethane, 1,1,1-trichloroethane, 1,1,2-trichloroethane, cis-1,2-dichloroethene, and vinyl chloride. The 2015 evaluation yielded no additions or deletions to the list of chemicals of potential concern. The results of surface and groundwater samples collected and tested during the Third Quarter 2015 and Fourth Quarter 2015 monitoring events are discussed below.

4.4.1 Surface Water Sampling Results

No surface water samples were collected during the Third Quarter 2015 sampling event.

During the Fourth Quarter 2015 sampling event, surface water samples were collected from three locations. The remaining 18 locations were dry at the time of sampling. Because surface water

location SW-16 was dry, an attempt was made to collect a sample from the alternate location SW-17, but it was also dry and therefore not sampled. The sample results from the three actual sampling locations are consistent with previous results obtained at the site. A summary of recent sample results from these locations is presented in Table 12.

4.4.2 Groundwater

Groundwater monitoring wells were sampled during the fourth quarter. The fourth quarter event included the semiannual sampling of increasing contaminant trend wells and guard wells, (Tetra Tech, 2003b).

Guard Wells

Guard wells MW-15, MW-18, MW-67, and MW-100 were sampled during the Fourth Quarter 2015 sampling event. Sample results for the guard wells are generally consistent with results from previous sampling events and appear to indicate that the plumes are not expanding. Historically, 1,4-dioxane and perchlorate are the only chemicals of potential concern to be detected above the maximum contaminant level or drinking water notification level in guard wells. During the Fourth Quarter 2015 sampling event, 1,4-dioxane was detected above the drinking water notification level of 1 microgram per liter (µg/L) in guard wells MW-15 and MW18 at a concentration of 5.53 µg/L and 4.01 µg/L, respectively. These wells are located along Potrero Creek upgradient of the Large Rocket Motor Washout Area (Feature F-33 in Area F) and have shown a slight decrease in 1,4-dioxane concentrations (~ 1 µg/L) during the past few monitoring events. 1,4 Dioxane was detected below the drinking water notification level in guard wells MW-67 and MW-100 at a concentration of 0.42 µg/L and 0.37 µg/L, respectively. These wells are located downgradient of known site activity areas (Figure 4). Perchlorate has not been detected above the maximum contaminant level of 6 µg/L in guard wells since May 2008. A summary of recent sample results from the guard wells can be found in Table 10.

Increasing Trend Monitoring Wells

Based on the magnitude of their increasing trends, five monitoring wells classified as increasing trend wells (MW-59A, MW-60B, MW-68, MW-106, MW-110), were included in the Fourth Quarter 2015 sampling event. One well, MW-68, was dry and was unable to be sampled. With the exception of MW-106, sample results for the increasing trend wells are generally increasing,

consistent with the trends seen in the 2014 trend analyses. MW-106 has had generally lower sample results since the 2014 trend analyses.

The increasing trend wells sampled during the Fourth Quarter 2015 sampling event were chosen based on the Second Quarter 2014 trend analyses in which 40 wells and two surface water locations were identified as having increasing or probably increasing trends. In the Second Quarter 2015 trend analyses, 27 wells and zero surface water locations were identified as having increasing or probably increasing trends (Tetra Tech 2015). The decrease in the number of wells with increasing trends may be partially credited to the additional biennial wells that were sampled in 2014 but were not sampled in 2015. During this period, the percentage of locations identified as having either a decreasing or probably decreasing trend has remained the same.

Possible reasons for the change in the number of increasing trend wells are the following:

1. As part of the 2014 biennial sampling event, 51 additional wells were sampled during Second Quarter 2014, of which eight were identified as increasing trend wells for one or more of the primary chemicals of potential concern. In all cases the trend magnitudes in these wells changed less than 20% with respect to the mean. These wells were not part of the annual sampling event in 2015.
2. With an increase in the amount of data for the individual locations, the trends become more noticeable due to the ability to better define outliers.
3. The site groundwater extraction, treatment, and reinjection system was shut down in late 2002. As time passes, potential influence from the former extraction and reinjection wells becomes less noticeable as the groundwater flow patterns return to a normal state.
4. The ongoing drought and lack of precipitation have resulted in eight monitoring wells being dry or having insufficient water for sampling. Five of these wells (MW-68, MW-88, MW89, MW91, and MW111E) have historically had an increasing trend for one or more of the primary chemicals of potential concern.

In general, the plume morphology has not changed, and most of the wells and the surface water locations are either non-detect for chemicals of potential concern, display a stable trend, or show no trend.

4.5 PROPOSED CHANGES TO THE GROUNDWATER MONITORING PROGRAM

4.5.1 Groundwater Sampling Frequency

The sampling frequency of a monitoring well is based on the well's classification (i.e., its function) (Tetra Tech, 2003b). The six groundwater monitoring well classifications are based on the evaluation of temporal trends, spatial distribution, and other qualitative criteria. Currently no wells are designated as remedial monitoring wells, because a final remedy has not yet been implemented at the site. A summary of the sampling frequency by well classification is presented in Table 13.

4.5.2 Proposed Changes

The analytical scheme is evaluated annually during the second quarter of each year, and changes may be proposed then to accommodate expanded site knowledge or changing site conditions. The classification of the wells in the network and their corresponding sampling frequency are also evaluated during the second quarter of each year, and are modified as needed. Although the monitoring program is formally evaluated during the second quarter, no unusual events or observations occurred during the fourth quarter 2015 reporting period that require a time-critical modification to the existing monitoring program.

SECTION 5 REFERENCES

1. Lockheed Martin Corporation (Lockheed Martin), 2006a. *Clarification of Effects on Stephens' Kangaroo Rat from Characterization Activities at Beaumont Site 1 (Potrero Creek) and Site 2 (Laborde Canyon)*. August 3, 2006.

2. Lockheed Martin Corporation (Lockheed Martin), 2006b. *Clarification Concerning Treatment of Unexploded Ordinance (UXO) Discovered During Munitions and Explosives of Concern (MEC) Characterization at Beaumont Site 1 (Potrero Creek) and at the Immediately Adjacent Metropolitan Water District (MWD) Parcel, Riverside County, California; and Analysis of Effects of Treatment Activities for the Federally-Endangered Stephens' Kangaroo Rat (SKR)*. August 3, 2006.

3. Lockheed Martin Corporation (Lockheed Martin), 2006c. *Clarification of Mapping Activities Proposed under the Low-Effect Habitat Conservation Plan for the Federally-Endangered Stephens' Kangaroo Rat at Beaumont Site 1 (Potrero Creek) and Site 2 (Laborde Canyon) Riverside County, California* (mapping methodology included). December 8, 2006.

4. Radian Corporation, Inc. (Radian), 1986. *Lockheed Propulsion Company Beaumont Test Facilities Historical Report*. September 1986.

5. Radian, 1990. *Lockheed Propulsion Company Beaumont Test Facilities Source and Hydrogeologic Investigation*. February 1990.

6. Tetra Tech, Inc. (Tetra Tech), 2003a. *Lockheed Martin Corporation Beaumont, Site 1 & 2, Phase I Environmental Site Assessment, Beaumont, California*. March 2003.

7. Tetra Tech, 2003b. *Revised Groundwater Sampling and Analysis Plan, Lockheed Martin Corporation, Beaumont Site 1, Beaumont, California*. May 2003.

8. Tetra Tech, 2007. *Summary Report, Munitions and Explosives of Concern (MEC) Evaluation, Beaumont Site 1, Beaumont, California*, February 2007.

9. Tetra Tech, 2009. *Site 1 Lineament Study, Appendix L in Semiannual Groundwater Monitoring Report, First Quarter and Second Quarter 2009, Lockheed Martin Corporation, Beaumont Site 1*. December 2009.

10. Tetra Tech, 2010. *Programmatic Sampling and Analysis Plan, Lockheed Martin Corporation, Beaumont Sites 1 and 2, Beaumont, California*. September 2010.

11. Tetra Tech, 2014. *Semiannual Groundwater Monitoring Report, First Quarter and Second Quarter 2014, Potrero Canyon, Lockheed Martin, Beaumont Site 1, Beaumont, California*. October 2014.

12. Tetra Tech, 2015. *Semiannual Groundwater Monitoring Report, First Quarter and Second Quarter 2015, Potrero Canyon, Lockheed Martin, Beaumont Site 1, Beaumont, California*. October 2015.

13. United States Environmental Protection Agency (USEPA), 1997. *USEPA Volunteer Stream Monitoring: A Methods Manual*, EPA 841-B-97-003, November 1997.

14. United States Environmental Protection Agency (USEPA), 2014. *National Functional Guidelines for Superfund Organic Methods Data Review*, Office of Superfund Remediation and Technology Innovation, OSWER 9355.0-132, EPA-540-R-014-002, August 2014.

15. United States Environmental Protection Agency (USEPA), 2014. *National Functional Guidelines for Inorganic Superfund Data Review,* Office of Superfund Remediation and Technology Innovation, OSWER 9355.0-131, EPA-540-R-013-001, August 2014.

16. United States Fish and Wildlife Service (USFWS), 2005. *Endangered Species Act Incidental Take Permit for Potrero Creek and Laborde Canyon Properties Habitat Conservation Plan*. October 14, 2005.

17.

TABLES

Table 1
Groundwater Elevation Data - Third Quarter 2015 and Fourth Quarter 2015

Well ID	TOC Elevation (feet msl)	Third Quarter 2015				Fourth Quarter 2015			
		Date Measured	Depth to Water (feet BTOC)	Groundwater Elevation (feet msl)	Elevation Change from Previous Quarter [1] (feet)	Date Measured	Depth to Water (feet BTOC)	Groundwater Elevation (feet msl)	Elevation Change from Previous Quarter [1] (feet)
EW-01	2142.62	08/12/15	NA	NA	NA	11/3/2015	50.58	2092.04	NA
EW-02	2126.15	08/11/15	34.38	2091.77	-0.73	11/3/2015	35.11	2091.04	-0.73
EW-08	2178.40	08/12/15	82.79	2095.61	-0.74	11/3/2015	83.52	2094.88	-0.73
EW-09	2179.67	08/12/15	86.45	2093.22	-2.73	11/3/2015	85.21	2094.46	1.24
EW-10	2180.19	08/12/15	83.68	2096.51	-0.67	11/3/2015	84.34	2095.85	-0.66
EW-11	2182.09	08/12/15	85.49	2096.60	-0.70	11/3/2015	89.31	2092.78	-3.82
EW-12	2183.28	08/12/15	86.99	2096.29	-0.70	11/3/2015	87.85	2095.43	-0.86
EW-13	2185.57	08/12/15	89.36	2096.21	-0.75	11/3/2015	90.25	2095.32	-0.89
EW-14	2184.59	08/12/15	88.54	2096.05	-0.70	11/3/2015	89.30	2095.29	-0.76
EW-15	2184.10	08/12/15	87.30	2096.80	-0.91	11/3/2015	88.02	2096.08	-0.72
EW-16	2185.52	08/12/15	88.55	2096.97	-0.74	11/3/2015	89.26	2096.26	-0.71
EW-17	2179.04	08/12/15	84.92	2094.12	-0.69	11/3/2015	85.68	2093.36	-0.76
EW-18	2184.98	08/12/15	86.50	2098.48	-0.59	11/3/2015	87.09	2097.89	-0.59
EW-19	2033.89	08/12/15	40.57	1993.32	-1.63	11/3/2015	41.20	1992.69	-0.63
EW-20	2187.45	08/12/15	89.46	2097.99	-0.74	11/3/2015	90.17	2097.28	-0.71
F33-TW2	1959.75	08/11/15	9.32	1950.43	-3.85	11/2/2015	9.72	1950.03	-0.40
F33-TW6	1950.62	08/11/15	9.05	1941.57	-2.34	11/2/2015	9.77	1940.85	-0.72
F33-TW7	NA	08/11/15	11.03	NA	NA	11/2/2015	Dry	NA	NA
F34-TW1	1894.08	08/11/15	6.54	1887.54	-0.41	11/2/2015	6.94	1887.14	-0.40
IW-01	2160.73	08/11/15	67.74	2092.99	-0.19	11/2/2015	68.47	2092.26	-0.73
IW-02	2155.01	08/11/15	62.13	2092.88	-0.15	11/2/2015	62.87	2092.14	-0.74
IW-03	2132.86	08/11/15	43.18	2089.68	-0.16	11/2/2015	43.77	2089.09	-0.59
IW-04	2135.09	08/11/15	46.25	2088.84	-1.66	11/2/2015	46.25	2088.84	0.00
IW-05	2136.94	08/11/15	47.73	2089.21	-0.18	11/2/2015	48.24	2088.70	-0.51
MW-01	2176.98	08/12/15	84.00	2092.98	-0.75	11/3/2015	84.78	2092.20	-0.78
MW-02	2170.10	08/12/15	76.36	2093.74	-0.75	11/3/2015	77.12	2092.98	-0.76
MW-03	2169.36	08/12/15	133.95	2035.41	-0.51	11/3/2015	134.58	2034.78	-0.63
MW-04	2160.02	08/12/15	66.30	2093.72	-0.73	11/3/2015	67.05	2092.97	-0.75
MW-05	2121.40	08/11/15	29.22	2092.18	-0.56	11/2/2015	29.65	2091.75	-0.43
MW-06	2121.76	08/11/15	32.79	2088.97	-0.65	11/2/2015	33.41	2088.35	-0.62
MW-07	2176.52	08/12/15	83.40	2093.12	-0.78	11/3/2015	84.17	2092.35	-0.77
MW-08	2090.53	08/12/15	19.02	2071.51	-0.69	11/3/2015	19.70	2070.83	-0.68
MW-09	2089.16	08/12/15	9.18	2079.98	-0.77	11/3/2015	9.70	2079.46	-0.52
MW-10	2179.40	08/12/15	84.19	2095.21	-0.76	11/3/2015	85.00	2094.40	-0.81
MW-11	2122.61	08/11/15	47.90	2074.71	-0.32	11/2/2015	48.02	2074.59	-0.12
MW-12	2098.49	08/11/15	15.35	2083.14	0.25	11/2/2015	16.41	2082.08	-1.06
MW-13	2057.89	08/11/15	15.74	2042.15	-1.60	11/2/2015	15.72	2042.17	0.02
MW-14	2029.67	08/12/15	35.30	1994.37	-1.65	11/3/2015	36.00	1993.67	-0.70
MW-15	2009.76	08/11/15	29.76	1980.00	-1.00	11/2/2015	29.65	1980.11	0.11
MW-17	2140.40	08/11/15	48.00	2092.40	-0.76	11/2/2015	48.68	2091.72	-0.68
MW-18	2008.69	08/11/15	29.45	1979.24	-0.98	11/2/2015	29.29	1979.40	0.16
MW-19	2118.49	08/11/15	27.71	2090.78	-0.77	11/2/2015	28.32	2090.17	-0.61
MW-20	2162.03	08/12/15	68.91	2093.12	-0.70	11/3/2015	69.66	2092.37	-0.75
MW-22	2173.48	08/12/15	79.00	2094.48	-0.47	11/3/2015	79.72	2093.76	-0.72
MW-23	2165.02	08/12/15	71.71	2093.31	-0.77	11/3/2015	72.45	2092.57	-0.74
MW-26	2183.81	08/12/15	88.19	2095.62	-0.62	11/3/2015	89.09	2094.72	-0.90
MW-27	2182.73	08/12/15	87.64	2095.09	-0.84	11/3/2015	88.42	2094.31	-0.78
MW-28	2160.84	08/12/15	67.85	2092.99	-0.75	11/3/2015	68.60	2092.24	-0.75
MW-29	2115.09	08/11/15	32.47	2082.62	-0.51	11/2/2015	33.02	2082.07	-0.55
MW-30	2165.01	08/12/15	70.96	2094.05	-0.74	11/3/2015	71.72	2093.29	-0.76
MW-31	2186.52	08/12/15	103.04	2083.48	-0.67	11/3/2015	103.75	2082.77	-0.71
MW-32	2176.61	08/12/15	96.26	2080.35	-0.73	11/3/2015	96.97	2079.64	-0.71
MW-34	2153.80	08/12/15	58.80	2095.00	-0.76	11/3/2015	59.60	2094.20	-0.80
MW-35	2170.98	08/12/15	77.96	2093.02	-0.76	11/3/2015	78.74	2092.24	-0.78
MW-36	2205.18	08/12/15	96.65	2108.53	-1.27	11/3/2015	97.78	2107.40	-1.13
MW-38	2030.29	08/11/15	47.41	1982.88	-0.66	11/2/2015	47.70	1982.59	-0.29
MW-39	2144.18	08/12/15	51.07	2093.11	-0.77	11/3/2015	51.79	2092.39	-0.72
MW-40	2126.39	08/11/15	46.67	2079.72	-0.49	11/2/2015	46.96	2079.43	-0.29
MW-41	2133.95	08/12/15	42.11	2091.84	-0.75	11/2/2015	42.80	2091.15	-0.69
MW-43	2068.58	08/12/15	12.00	2056.58	-1.85	11/30/2015	11.76	2056.82	0.24
MW-44	2128.69	08/11/15	38.00	2090.69	-0.89	11/2/2015	38.57	2090.12	-0.57
MW-45	2068.18	08/12/15	1.2 PSI	2070.95	-1.38	11/3/2015	1.0 PSI	2070.49	-0.46
MW-46	2072.17	08/12/15	53.18	2018.99	-0.50	11/3/2015	53.45	2018.72	-0.27
MW-47	2076.67	08/12/15	0.2 PSI	2077.13	-0.93	11/3/2015	0.1 PSI	2076.90	-0.23
MW-48	2076.44	08/12/15	13.82	2062.62	-1.98	11/3/2015	14.65	2061.79	-0.83
MW-49	2130.92	08/11/15	38.68	2092.24	-0.77	11/2/2015	39.38	2091.54	-0.70
MW-50	2151.43	08/11/15	58.60	2092.83	-1.07	11/2/2015	59.33	2092.10	-0.73
MW-51	2138.36	08/11/15	45.77	2092.59	-0.76	11/2/2015	46.51	2091.85	-0.74
MW-52	2136.18	08/11/15	43.68	2092.50	-0.76	11/2/2015	44.41	2091.77	-0.73
MW-53	2153.29	08/11/15	60.50	2092.79	-0.80	11/2/2015	61.24	2092.05	-0.74
MW-54	2153.44	08/12/15	60.36	2093.08	-0.76	11/3/2015	61.11	2092.33	-0.75
MW-55	2166.66	08/12/15	73.39	2093.27	-0.70	11/3/2015	74.14	2092.52	-0.75
MW-56A	2143.09	08/12/15	61.11	2081.98	-0.71	11/3/2015	61.77	2081.32	-0.66
MW-56B	2142.58	08/12/15	49.80	2092.78	-0.84	11/3/2015	50.50	2092.08	-0.70
MW-56C	2142.77	08/12/15	50.02	2092.75	-0.78	11/3/2015	50.78	2091.99	-0.76
MW-56D	2142.48	08/12/15	49.62	2092.86	-0.77	11/3/2015	50.37	2092.11	-0.75
MW-57A	2145.98	08/11/15	53.02	2092.96	-0.80	11/2/2015	53.75	2092.23	-0.73
MW-57B	2146.19	08/11/15	53.21	2092.98	-0.76	11/2/2015	53.95	2092.24	-0.74
MW-57C	2146.02	08/11/15	53.03	2092.99	-0.78	11/2/2015	53.78	2092.24	-0.75
MW-57D	2146.10	08/11/15	52.21	2093.89	0.20	11/2/2015	52.93	2093.17	-0.72
MW-58A	2140.73	08/12/15	48.12	2092.61	-0.76	11/3/2015	48.87	2091.86	-0.75
MW-58B	2140.78	08/12/15	48.00	2092.78	-0.78	11/3/2015	48.80	2091.98	-0.80
MW-58C	2141.02	08/12/15	48.35	2092.67	-0.80	11/3/2015	49.09	2091.93	-0.74
MW-58D	2140.94	08/12/15	48.35	2092.59	-0.77	11/3/2015	49.09	2091.85	-0.74
MW-59A	2180.14	08/12/15	89.41	2090.73	-0.75	11/3/2015	90.11	2090.03	-0.70
MW-59B	2180.39	08/12/15	84.90	2095.49	-0.80	11/3/2015	90.18	2090.21	-5.28
MW-59C	2179.93	08/12/15	86.62	2093.31	-0.72	11/3/2015	85.62	2094.31	1.00
MW-59D	2180.53	08/12/15	86.52	2094.01	-0.69	11/3/2015	87.37	2093.16	-0.85
MW-60A	2182.59	08/12/15	88.85	2093.74	-0.72	11/3/2015	87.22	2095.37	1.63
MW-60B	2182.77	08/12/15	87.71	2095.06	0.27	11/3/2015	89.52	2093.25	-1.81
MW-61A	2186.95	08/12/15	96.51	2090.44	-0.67	11/3/2015	88.45	2098.50	8.06
MW-61B	2186.77	08/12/15	88.56	2098.21	-0.61	11/3/2015	88.50	2098.27	0.06
MW-61C	2186.84	08/12/15	94.24	2092.60	-0.66	11/3/2015	97.24	2089.60	-3.00
MW-61D	2186.83	08/12/15	91.81	2095.02	-0.71	11/3/2015	98.01	2088.82	-6.20
MW-62A	2131.32	08/11/15	38.31	2093.01	-0.89	11/2/2015	39.17	2092.15	-0.86
MW-62B	2131.49	08/11/15	39.33	2092.16	-0.77	11/2/2015	40.00	2091.49	-0.67
MW-63	2156.20	08/12/15	Dry	Dry Well	NA	11/3/2015	Dry	Dry Well	NA
MW-64	2128.41	08/11/15	35.84	2092.57	-0.63	11/2/2015	36.42	2091.99	-0.58
MW-65	2128.92	08/11/15	36.78	2092.14	-0.70	11/2/2015	37.40	2091.52	-0.62
MW-66	2130.43	08/11/15	40.39	2090.04	-0.62	11/2/2015	40.88	2089.55	-0.49
MW-67	1799.54	08/11/15	5.78	1793.76	NA	11/2/2015	7.01	1792.53	-1.23
MW-68	2144.69	08/12/15	43.27	2101.42	-0.21	11/3/2015	43.40	2101.29	-0.13
MW-69	2143.26	08/12/15	47.19	2096.07	-0.70	11/3/2015	47.66	2095.60	-0.47

Table 1
Groundwater Elevation Data - Third Quarter 2015 and Fourth Quarter 2015

Well ID	TOC Elevation (feet msl)	Third Quarter 2015				Fourth Quarter 2015			
		Date Measured	Depth to Water (feet BTOC)	Groundwater Elevation (feet msl)	Elevation Change from Previous Quarter [1] (feet)	Date Measured	Depth to Water (feet BTOC)	Groundwater Elevation (feet msl)	Elevation Change from Previous Quarter [1] (feet)
MW-70	1976.15	08/11/15	31.66	1944.49	-2.98	11/2/2015	32.26	1943.89	-0.60
MW-71A	2193.77	08/12/15	164.37	2029.40	-0.34	11/3/2015	164.97	2028.80	-0.60
MW-71B	2194.01	08/12/15	90.24	2103.77	-0.27	11/3/2015	90.52	2103.49	-0.28
MW-71C	2193.87	08/12/15	95.11	2098.76	-0.56	11/3/2015	95.63	2098.24	-0.52
MW-72A	2199.06	08/12/15	111.52	2087.54	-0.62	11/3/2015	112.24	2086.82	-0.72
MW-72B	2199.22	08/12/15	105.81	2093.41	-0.75	11/3/2015	106.85	2092.37	-1.04
MW-72C	2199.35	08/12/15	Dry	Dry Well	NA	11/3/2015	Dry	Dry Well	NA
MW-73A	2189.39	08/12/15	121.04	2068.35	-0.64	11/3/2015	121.55	2067.84	-0.51
MW-73B	2189.48	08/12/15	106.75	2082.73	0.20	11/3/2015	107.52	2081.96	-0.77
MW-73C	2189.65	08/12/15	96.54	2093.11	-0.57	11/3/2015	97.45	2092.20	-0.91
MW-74A	2199.66	08/12/15	163.41	2036.25	-0.33	11/3/2015	163.79	2035.87	-0.38
MW-74B	2199.81	08/12/15	120.95	2078.86	-0.44	11/3/2015	121.32	2078.49	-0.37
MW-74C	2199.96	08/12/15	89.40	2110.56	0.73	11/3/2015	90.70	2109.26	-1.30
MW-75A	2149.44	08/12/15	65.51	2083.93	-0.73	11/3/2015	66.18	2083.26	-0.67
MW-75B	2149.51	08/12/15	57.45	2092.06	-0.77	11/3/2015	58.19	2091.32	-0.74
MW-75C	2150.02	08/12/15	58.00	2092.02	-0.76	11/3/2015	58.74	2091.28	-0.74
MW-76A	2105.91	08/12/15	32.47	2073.44	-0.62	11/3/2015	32.96	2072.95	-0.49
MW-76B	2105.40	08/12/15	24.20	2081.20	-0.66	11/3/2015	24.94	2080.46	-0.74
MW-76C	2106.29	08/12/15	18.76	2087.53	-0.78	11/3/2015	19.38	2086.91	-0.62
MW-77A	1930.62	08/11/15	15.66	1914.96	-1.29	11/2/2015	16.37	1914.25	-0.71
MW-77B	1930.88	08/11/15	18.50	1912.38	-0.87	11/2/2015	18.78	1912.10	-0.28
MW-78	2182.63	08/12/15	99.14	2083.49	-0.71	11/3/2015	99.81	2082.82	-0.67
MW-79A	2142.00	08/11/15	52.85	2089.15	-0.75	11/2/2015	53.50	2088.50	-0.65
MW-79C	2142.07	08/11/15	50.05	2092.02	-0.75	11/2/2015	50.76	2091.31	-0.71
MW-80	2070.47	08/12/15	7.12	2063.35	-0.68	11/3/2015	0.1 PSI	2070.70	7.35
MW-81	2010.72	08/11/15	31.25	1979.47	-1.07	11/2/2015	31.17	1979.55	0.08
MW-82	1974.17	08/11/15	28.68	1945.49	-2.32	11/2/2015	29.27	1944.90	-0.59
MW-83	1976.93	08/11/15	29.93	1947.00	-4.57	11/2/2015	29.57	1947.36	0.36
MW-84A	2,010.02	08/11/15	66.62	1943.40	-0.34	11/2/2015	66.93	1943.09	-0.31
MW-84B	2,011.19	08/11/15	68.98	1942.21	-0.27	11/2/2015	69.31	1941.88	-0.33
MW-85A	1,929.31	08/11/15	9.68	1919.63	-3.72	11/2/2015	10.31	1919.00	-0.63
MW-85B	1,928.74	08/11/15	7.00	1921.74	-2.10	11/2/2015	8.25	1920.49	-1.25
MW-86A	1,923.21	08/11/15	18.10	1905.11	-0.79	11/2/2015	18.58	1904.63	-0.48
MW-86B	1,923.21	08/11/15	19.84	1903.37	-0.65	11/2/2015	20.17	1903.04	-0.33
MW-87A	1,938.92	08/11/15	24.49	1914.43	-0.87	11/2/2015	25.00	1913.92	-0.51
MW-87B	1,938.82	08/11/15	23.63	1915.19	-1.02	11/2/2015	24.27	1914.55	-0.64
MW-88	2,141.97	08/12/15	42.10	2099.87	-0.08	11/3/2015	42.20	2099.77	-0.10
MW-89	2,130.82	08/12/15	39.41	2091.41	-0.64	11/2/2015	39.99	2090.83	-0.58
MW-90	2,147.71	08/12/15	51.25	2096.46	-0.59	11/3/2015	51.80	2095.91	-0.55
MW-91	2,144.85	08/12/15	43.66	2101.19	-0.23	11/3/2015	43.78	2101.07	-0.12
MW-92	1,919.83	08/11/15	34.54	1885.29	-0.66	11/2/2015	34.71	1885.12	-0.17
MW-93	1,931.47	08/11/15	37.00	1894.47	-0.92	11/2/2015	37.52	1893.95	-0.52
MW-94	1,936.55	08/11/15	24.30	1912.25	-0.64	11/2/2015	24.64	1911.91	-0.34
MW-95	1,920.80	08/11/15	23.02	1897.78	-0.56	11/2/2015	23.34	1897.46	-0.32
MW-96	1998.63	08/11/15	57.70	1940.93	-0.30	11/2/2015	58.14	1940.49	-0.44
MW-97	1996.47	08/11/15	53.73	1942.74	-0.61	11/2/2015	54.27	1942.20	-0.54
MW-98A	2141.68	08/12/15	54.72	2086.96	-0.78	11/3/2015	55.36	2086.32	-0.64
MW-98B	2141.73	08/12/15	45.42	2096.31	-1.12	11/3/2015	45.85	2095.88	-0.43
MW-99	2144.63	08/12/15	62.77	2081.86	-0.59	11/3/2015	63.27	2081.36	-0.50
MW-100	1525.79	08/11/15	109.03	1416.76	-3.32	11/2/2015	109.83	1415.96	-0.80
MW-101	2095.90	08/11/15	18.92	2076.98	-0.95	11/2/2015	19.16	2076.74	-0.24
MW-102	2067.21	08/12/15	39.26	2027.95	-2.46	11/3/2015	39.29	2027.92	-0.03
MW-103	2075.88	08/12/15	21.45	2054.43	-2.02	11/3/2015	21.27	2054.61	0.18
MW-104	2087.47	08/12/15	18.76	2068.71	-2.39	11/3/2015	19.39	2068.08	-0.63
MW-105	2092.23	08/11/15	Dry	Dry Well	NA	11/2/2015	Dry	Dry Well	NA
MW-106	2085.25	08/11/15	23.61	2061.64	-2.85	11/2/2015	24.38	2060.87	-0.77
MW-107	2084.84	08/11/15	25.25	2059.59	-1.91	11/2/2015	25.52	2059.32	-0.27
MW-108	2087.22	08/11/15	21.95	2065.27	NA	11/2/2015	22.29	2064.93	NA
MW-109	2092.86	08/11/15	17.53	2075.33	-1.37	11/2/2015	17.72	2075.14	-0.19
MW-110	2188.54	08/12/15	110.68	2077.86	-0.86	11/2/2015	111.58	2076.96	-0.90
OW-01	2204.62	08/12/15	Dry	NA	NA	11/3/2015	Dry	Dry Well	NA
OW-02	2078.97	08/12/15	4.06	2074.91	-0.61	11/3/2015	4.20	2074.77	-0.14
OW-03	2143.65	08/12/15	50.78	2092.87	-0.78	11/3/2015	51.54	2092.11	-0.76
OW-05	2160.85	08/11/15	Dry	Dry Well	NA	11/2/2015	Dry	Dry Well	NA
OW-06	2084.67	08/11/15	Dry	Dry Well	NA	11/2/2015	Dry	Dry Well	NA
OW-07	2108.06	08/11/15	Dry	Dry Well	NA	11/2/2015	Dry	Dry Well	NA
OW-08	2036.33	08/11/15	52.15	1984.18	-0.94	11/2/2015	52.48	1983.85	-0.33
P-02	2081.15	08/11/15	15.85	2065.30	-0.28	11/2/2015	16.05	2065.10	-0.20
P-03	2140.25	08/11/15	52.22	2088.03	-0.63	11/2/2015	52.61	2087.64	-0.39
P-04	2112.63	08/11/15	20.14	2092.49	0.05	11/2/2015	21.06	2091.57	-0.92
P-05	2162.20	08/12/15	69.43	2092.77	-0.72	11/3/2015	70.16	2092.04	-0.73
P-06S	2034.44	08/12/15	Dry	Dry Well	NA	11/3/2015	Dry	Dry Well	NA
P-06D	2034.41	08/12/15	39.32	1995.09	0.00	11/3/2015	41.57	1992.84	-2.25
P-07	2034.60	08/12/15	41.38	1993.22	-1.62	11/3/2015	42.00	1992.60	-0.62
P-08	2030.87	08/12/15	37.26	1993.61	-1.64	11/3/2015	37.90	1992.97	-0.64
P-09	2187.38	08/12/15	89.35	2098.03	-0.78	11/3/2015	90.08	2097.30	-0.73
VRW-01	2187.35	08/12/15	Dry	Dry Well	NA	11/3/2015	Dry	Dry Well	NA
VRW-02	2181.66	08/12/15	Dry	Dry Well	NA	11/3/2015	Dry	Dry Well	NA
VRW-03	2184.32	08/12/15	Dry	Dry Well	NA	11/3/2015	Dry	Dry Well	NA

Notes

BTOC: below top of well casing
NA - Not applicable
msl - Mean sea level
TOC: top of well casing
1. Positive values indicate an increase in elevations; negative values indicate a decrease in elevation

Table 2
Sampling Schedule and Analysis Method – Fourth Quarter 2015

Sampling Location	Sample Date	VOCs (1)	1,4-dioxane (2)	Per chlorate (3)	Comments and QA/QC Samples
SW-01	NA	-	-	-	Surface Water - Dry no sample collected
SW-02	NA	-	-	-	Surface Water - Dry no sample collected
SW-03	11/06/15	X	X	X	Surface Water, Duplicate Sample
SW-04	NA	-	-	-	Surface Water - Dry no sample collected
SW-06	NA	-	-	-	Surface Water - Dry no sample collected
SW-07	NA	-	-	-	Surface Water - Dry no sample collected
SW-08	NA	-	-	-	Surface Water - Dry no sample collected
SW-09	11/06/15	X	X	X	Surface Water
SW-10	NA	-	-	-	Surface Water - Dry no sample collected
SW-11	NA	-	-	-	Surface Water - Dry no sample collected
SW-12	NA	-	-	-	Surface Water - Dry no sample collected
SW-13	NA	-	-	-	Surface Water - Dry no sample collected
SW-14	NA	-	-	-	Surface Water - Dry no sample collected
SW-15	NA	-	-	-	Surface Water - Dry no sample collected
SW-16	NA	-	-	-	Surface Water - Dry no sample collected
SW-16B	NA	-	-	-	Surface Water - Dry no sample collected
SW-17	NA	-	-	-	Surface Water - Dry no sample collected
SW-18	11/06/15	X	X	X	Surface Water
SW-19	NA	-	-	-	Surface Water - Dry no sample collected
SW-20	NA	-	-	-	Surface Water - Dry no sample collected
SW-21	NA	-	-	-	Surface Water - Dry no sample collected
SW-22	NA	-	-	-	Surface Water - Dry no sample collected
MW-15	11/05/15	X	X	X	Sample with Peristaltic Pump
MW-18	11/05/15	X	X	X	Sample with Dedicated Pump, Duplicate sample
MW-59A	11/06/15	X	X	X	Sample with Peristaltic Pump
MW-60B	11/06/15	X	X	X	Sample with Peristaltic Pump
MW-67	11/05/15	X	X	X	Sample with Dedicated Pump, MS/MSD sample
MW-68	NA	-	-	-	Dry well, insufficient water to sample
MW-100	11/05/15	X	X	X	Sample with Peristaltic Pump
MW-100	11/19/15	X	X	X	Sample with Peristaltic Pump
MW-106	11/06/15	X	X	X	Sample with Peristaltic Pump
MW-110	11/06/15	X	X	X	Sample with Peristaltic Pump
Total Sampling Locations:		32			
Total Samples Collected:		12			

Notes

Well not sampled or surface water sample not collected

(1) - Volatile organic compounds (VOCs) analyzed by EPA Method 8260B

(2) - 1,4 - Dioxane analyzed by EPA Method SW8270C SIM

(3) - Perchlorate analyzed by EPA Method SW6850

"-" - Not analyzed

MS/MSD - Matrix Spike / Matrix Spike Duplicate

Table 3
Water Quality Monitoring Locations and Sampling Frequency - 2015

Monitoring Well	2015 Well Classification	1st Quarter 2015 to 4th Quarter 2015 Monitoring Program																									
		VOCs (EPA SW8260B or E524.2)					Perchlorate (EPA E332.0 or SW6850)					1,4-Dioxane (EPA 8270C SIM)					CA Parameters (various methods)					Lead (EPA 6020)				
		2015					2015					2015					2015					2015				
		1Q	2Q	3Q	4Q	BI	1Q	2Q	3Q	4Q	BI	1Q	2Q	3Q	4Q	BI	1Q	2Q	3Q	4Q	BI	1Q	2Q	3Q	4Q	BI
Surface Water Locations																											
SW-01	-		●		●			●		●			●		●												
SW-02	-		●		●			●		●			●		●												
SW-03	-		●		●			●		●			●		●												
SW-04	-		●		●			●		●			●		●												
SW-06	-	●	●		●		●	●		●		●	●		●												
SW-07	-	●	●		●		●	●		●		●	●		●												
SW-08	-		●		●			●		●			●		●												
SW-09	-	●	●		●		●	●		●		●	●		●												
SW-10	-	●	●		●		●	●		●		●	●		●												
SW-11	-	●	●		●		●	●		●		●	●		●												
SW-12	-	●	●		●		●	●		●		●	●		●												
SW-13	-	●	●		●		●	●		●		●	●		●												
SW-14	-	●	●		●		●	●		●		●	●		●												
SW-15	-	●	●		●		●	●		●		●	●		●												
SW-16	-	●	●		●		●	●		●		●	●		●												
SW-16B	-	●	●		●		●	●		●		●	●		●												
SW-17 (alternate)	-																										
SW-18	-	●	●		●		●	●		●		●	●		●												
SW-19	-	●	●		●		●	●		●		●	●		●												
SW-20	-		●		●			●					●		●												
SW-21	-		●		●			●		●			●		●												
SW-22	-		●		●			●		●			●		●												
Private Production Wells																											
PPW1	-		●					●					●														
PPW2	-		●					●					●														
PPW3	-		●					●					●														
PPW4	-		●					●					●														
Monitoring Wells																											
EW-13	PH		●					●					●														
F33-TW2	PH/CA		●					●					●					●									
F33-TW3	PH		●					●					●														
F33-TW6	PH/CA		●					●					●					●									
F33-TW7	PH		●					●					●														
F34-TW1	PH		●					●					●														
IW-04	PH		●					●					●														
MW-01	PV					●					●					●											
MW-02	PH					●					●					●											
MW-03	PV					●					●					●											
MW-05	PH/CA		●					●					●					●									
MW-06	PV					●					●					●											
MW-07	PH		●					●					●														
MW-08	PV		●					●					●														
MW-09	PH		●					●					●														
MW-11	PH					●					●					●											
MW-12	PH					●					●					●											
MW-13	PH		●					●					●														
MW-14	PH		●					●					●														
MW-15	G		●		●			●		●			●		●												
MW-17	PH		●					●					●														
MW-18	G		●		●			●		●			●		●												
MW-19	PH		●					●					●														
MW-22	PH		●					●					●														
MW-23	PV					●					●					●											
MW-26	PH		●					●					●														
MW-27	PH					●					●					●											
MW-28	PH		●					●					●														
MW-29	PH		●					●					●														
MW-31	PV					●					●					●											
MW-32	PV					●					●					●											
MW-34	PH		●					●					●														
MW-35	PH		●					●					●														
MW-36	PH		●					●					●														
MW-40	PH		●					●					●														
MW-43	PV/CA		●					●					●					●									
MW-45	PH		●					●					●														
MW-46	PH		●					●					●														
MW-47	PH					●					●					●											
MW-48	PV/CA		●					●					●					●									
MW-49	PH					●					●					●											
MW-53	PH		●					●					●														
MW-54	PH		●					●					●														
MW-55	PV					●					●					●											
MW-56A	PV					●					●					●											
MW-56B	PV					●					●					●											
MW-56C	PH		●					●					●														
MW-59A	PV/I		●		●			●		●			●		●												
MW-59B	PH		●					●					●														
MW-59D	PV					●					●					●											
MW-60A	PV					●					●					●											●
MW-60B	PH/I		●		●			●		●			●		●												
MW-61A	PV					●					●					●											
MW-61B	PH		●					●					●														
MW-61C	PV					●					●					●											
MW-62A	PH					●					●					●											
MW-66	PH		●					●					●														
MW-67	G		●		●			●		●			●		●												
MW-68	PH/I		●		●			●		●			●		●												
MW-69	PH					●					●					●											
MW-70	PH/CA		●					●					●					●									
MW-71A	PV					●					●					●											
MW-71B	PH		●					●					●														
MW-71C	PH					●					●					●											

Table 3
Water Quality Monitoring Locations and Sampling Frequency - 2015

Monitoring Well	2015 Well Classification	1st Quarter 2015 to 4th Quarter 2015 Monitoring Program																									
		VOCs (EPA SW8260B or E524.2)					Perchlorate (EPA E332.0 or SW6850)					1,4-Dioxane (EPA 8270C SIM)					CA Parameters (various methods)					Lead (EPA 6020)				
		2015					2015					2015					2015					2015				
		1Q	2Q	3Q	4Q	BI	1Q	2Q	3Q	4Q	BI	1Q	2Q	3Q	4Q	BI	1Q	2Q	3Q	4Q	BI	1Q	2Q	3Q	4Q	BI
MW-72A	PV					●					●					●										
MW-72B	PH					●					●					●										
MW-72C	PV					●					●					●										
MW-73A	PV					●					●					●										
MW-73B	PH					●					●					●										
MW-73C	PV					●					●					●										
MW-74A	PV					●					●					●										
MW-74B	PV					●					●					●										
MW-74C	PH					●					●					●										
MW-75A	PV					●					●					●										
MW-75B	PH					●					●					●										
MW-75C	PV/I		●		●			●		●			●		●											
MW-76A	PV					●					●					●										
MW-76B	PH/CA		●					●					●					●								
MW-76C	PV					●					●					●										
MW-77A	PV					●					●					●										
MW-77B	PH		●					●					●													
MW-78	PV					●					●					●										
MW-79A	PV					●					●					●										
MW-79C	PV					●					●					●										
MW-80	PV					●					●					●										
MW-81	PV					●					●					●										
MW-82	PH		●					●					●													
MW-83	PH		●					●					●													
MW-84A	PV					●					●					●										
MW-84B	PV					●					●					●										
MW-85A	PV					●					●					●										
MW-85B	PH		●					●					●													
MW-86A	PV					●					●					●										
MW-86B	PH		●					●					●													
MW-87A	PV					●					●					●										
MW-87B	PH		●					●					●													
MW-88	PH		●					●					●													
MW-89	PH		●					●					●													
MW-90	PH		●					●					●													
MW-91	PH		●					●					●													
MW-92	PH		●					●					●													
MW-93	PH		●					●					●													
MW-94	PH		●					●					●													
MW-95	PH		●					●					●													
MW-96	PH					●					●					●										
MW-97	PH					●					●					●										
MW-98A	PV					●					●					●										
MW-98B	PH		●					●					●													
MW-99	PV					●					●					●										
MW-100	G		●		●			●		●			●		●											
MW-101	PH		●					●					●													
MW-102	PH/CA		●					●					●					●								
MW-103	PH		●					●					●													
MW-104	PH/CA		●					●					●					●								
MW-105	PH		●					●					●													
MW-106	PH/I		●		●			●		●			●		●											
MW-107	PH/CA		●					●					●					●								
MW-108	PH		●					●					●													
MW-109	PH/CA		●					●					●					●								
MW-110	PH/I		●		●			●		●			●		●											
MW-111A	PV		●					●					●													
MW-111B	PV		●					●					●													
MW-111C	PV		●					●					●													
MW-111D	PV		●					●					●													
MW-111E	PH		●					●					●													
MW-112A	PV		●					●					●													
MW-112B	PV		●					●					●													
MW-112C	PH		●					●					●													
OW-01	PH					●					●					●										
OW-02	PH		●					●					●													
OW-08	PH					●					●					●										
P-02	PH		●					●					●													
P-03	PH		●					●					●													
P-05	PH		●					●					●													

Table 3
Water Quality Monitoring Locations and Sampling Frequency - 2015

Monitoring Well	2015 Well Classification	1st Quarter 2015 to 4th Quarter 2015 Monitoring Program																									
		VOCs (EPA SW8260B or E524.2)					Perchlorate (EPA E332.0 or SW6850)					1,4-Dioxane (EPA 8270C SIM)					CA Parameters (various methods)					Lead (EPA 6020)				
		2015					2015					2015					2015					2015				
		1Q	2Q	3Q	4Q	BI	1Q	2Q	3Q	4Q	BI	1Q	2Q	3Q	4Q	BI	1Q	2Q	3Q	4Q	BI	1Q	2Q	3Q	4Q	BI
Monitoring Wells (Not Sampled)																											
MW-04	R																										
MW-10	R																										
MW-20	R																										
MW-21	R																										
MW-24	R																										
MW-30	R																										
MW-37	R																										
MW-38	R																										
MW-39	R																										
MW-41	R																										
MW-42	R																										
MW-44	R																										
MW-50	R																										
MW-51	R																										
MW-52	R																										
MW-56D	R																										
MW-57A	R																										
MW-57B	R																										
MW-57C	R																										
MW-57D	R																										
MW-58A	R																										
MW-58B	R																										
MW-58C	R																										
MW-58D	R																										
MW-59C	R																										
MW-61D	R																										
MW-62B	R																										
MW-63	R																										
MW-64	R																										
MW-65	R																										
OW-03	R																										
OW-05	R																										
OW-06	R																										
OW-07	R																										
P-04	R																										
P-06D	R																										
P-06S	R																										
IW-01	R																										
IW-02	R																										
IW-03	R																										
IW-05	R																										
EW-01	R																										
EW-02	R																										
EW-08	R																										
EW-09	R																										
EW-10	R																										
EW-11	R																										
EW-12	R																										
EW-14	R																										
EW-15	R																										
EW-16	R																										
EW-18	R																										
EW-19	R																										
EW-20	R																										
	Totals	13	106	0	31	53	13	106	0	30	53	13	106	0	31	53	0	11	0	0	0	0	0	0	0	1
		203					**202**					**203**					**11**					**1**				

Notes

EPA - United States Environmental Protection Agency
VOCs - Volatile organic compounds
CA - Contaminant attenuation
BI - Biennial
G - Guard well
I - Increasing contaminant trend well
N - New Well
PH - Plume monitoring (horizontal)
R - Redundant well
PV - Plume monitoring (vertical)

Table 4
Groundwater Elevation Change - Third Quarter 2015 and Fourth Quarter 2015

Site Area	Range of Groundwater Elevation Change - First Quarter 2015 (feet)		Average Change By Area (feet)	Range of Groundwater Elevation Change -Second Quarter 2015 (feet)		Average Change By Area (feet)
BPA	-2.73	0.27	-0.69	-6.20	8.06	-0.75
MCEA	-3.72	0.00	-1.11	-2.25	0.16	-0.50
NPCA	-4.57	0.25	-1.31	-1.06	7.35	-0.15
RMPA	-1.66	0.20	-0.68	-0.86	0.00	-0.65

Notes

BPA - Burn Pit Area
MCEA - Massacre Canyon Entrance Area
NPCA - Northern Potrero Creek Area
RMPA - Rocket Motor Production Area

Table 5
Summary of Horizontal and Vertical Groundwater Gradients

Horizontal Groundwater Gradients (feet / foot), approximating a flowline from MW-36 to MW-18 and subsections					
Location:	**Overall**	**BPA**	**RMPA**	**NPCA**	**MCEA**
Date	**MW-36 to MW-18**	**MW-36 to MW-2**	**MW-2 to MW-5**	**MW-5 to MW-46**	**MW-46 to MW-18**
Previous - Second Quarter (May.) 2015	0.012	0.007	0.002	0.019	0.013
Third Quarter (Aug.) 2015	0.012	0.007	0.001	0.020	0.013
Fourth Quarter (Nov) 2015	0.011	0.007	0.001	0.020	0.013
Vertical Groundwater Gradients (feet / foot)					
Location:	**BPA**	**RMPA**	**NPCA**	**MCEA**	**MCEA**
shallow screen	**MW-59B** (MEF)	**MW-56B** (QAL)	**MW-75B** (QAL)	**MW-18** (QAL)	**MW-77B** (MEF)
Date deep screen	**MW-59A** (MEF)	**MW-56A** (MEF)	**MW-75A** (MEF)	**MW-15** (QAL)	**MW-77A** (MEF)
Previous - Second Quarter (May.) 2015	-0.13	-0.13	-0.07	0.02	0.03
Third Quarter (Aug.) 2015	-0.13	-0.13	-0.01	0.02	0.03
Fourth Quarter (Nov) 2015	0.00	-0.13	-0.01	0.02	0.02

Notes

BPA - Burn Pit Area

RMPA - Rocket Motor Production Area

NPCA - Northern Potrero Creek Area

MCEA - Massacre Canyon Entrance Area

QAL - Quaternary alluvium

MEF - Mount Eden formation

Table 6
Surface Water Flow Rates

Location ID	Description of Location	Date Measured	Length of Measured Section (ft)	Width of Measured Section (ft)	Depth of Measured Section (ft)	Float Travel Time (seconds)	Cross Sectional Area (ft^2)	Surface Velocity (ft /sec)	Stream Flow Rate (cfs)	Site Stream Flow Rate (cfs)
Third Quarter (August) 2015										
SF-1	Near Gilman Hot Springs Road	08/13/15	Dry	Dry	Dry	Dry	Dry	Dry	Dry	Dry
SF-2	Near MW-67	08/13/15	Dry	Dry	Dry	Dry	Dry	Dry	Dry	
SF-3	Near MW-15 and 18	08/13/15	Dry	Dry	Dry	Dry	Dry	Dry	Dry	
SF-4	Near MW-42	08/13/15	Dry	Dry	Dry	Dry	Dry	Dry	Dry	
Fourth Quarter (November) 2015										
SF-1	Near Gilman Hot Springs Road	11/04/15	Dry	Dry	Dry	Dry	Dry	Dry	Dry	Dry
SF-2	Near MW-67	11/04/15	Dry	Dry	Dry	Dry	Dry	Dry	Dry	
SF-3	Near MW-15 and 18	11/04/15	Dry	Dry	Dry	Dry	Dry	Dry	Dry	
SF-4	Near MW-42	11/04/15	Dry	Dry	Dry	Dry	Dry	Dry	Dry	

Notes

Measurements are averaged

cfs - cubic feet per second

ft/sec - feet per second

*NA - Unable to calculate travel time, velocity, and flow due to insufficient flow.

Table 7
Summary of Validated Detected Organic and Inorganic Analytes - Fourth Quarter 2015

Sampling Location	Sample Date	Perchlorate	1,4-Dioxane	1,3-Dichloro-benzene	Chloroform	1,1-Dichloro-ethane	1,2-Dichloro-ethane	1,1-Dichloro-ethene	cis-1,2-Dichloro-ethene	Napthalene	Styrene	Trichloro-ethene
All results are reported in µg/L unless otherwise stated.												
SW-03	11/06/15	**115**	**9.41**	<0.500	<0.500	<0.500	<0.500	<0.500	<0.500	<0.500	<0.500	<0.500
SW-09	11/06/15	<0.100	**2.31**	<0.500	<0.500	<0.500	<0.500	<0.500	<0.500	<0.500	1.08	<0.500
SW-18	11/06/15	<0.100	**3.58**	<0.500	<0.500	<0.500	<0.500	<0.500	<0.500	<0.500	<0.500	<0.500
MW-15	11/05/15	<0.100	**5.53**	<0.500	<0.500	<0.500	<0.500	1.28	<0.500	<0.500	<0.500	0.870 Jq
MW-18	11/05/15	1.74	**4.01**	<0.500	<0.500	<0.500	<0.500	0.790 Jq	<0.500	<0.500	<0.500	0.960 Jq
MW-59A	11/06/15	**2260**	**3.26**	<0.500	<0.500	2.01	2.03	**41.6**	<0.500	<0.500	<0.500	**28.6**
MW-60B	11/06/15	**2180**	**43.3**	1.31	0.560 Jq	1.53	2.48	**94**	0.650 Jq	<0.500	<0.500	**45**
MW-67	11/05/15	<0.100	0.420 Jq	<0.500	<0.500	<0.500	<0.500	<0.500	<0.500	<0.500	<0.500	<0.500
MW-100	11/05/15	<0.49	0.37	<0.15	<0.46	<0.098	<0.21	<0.12	<0.18	--	<0.22	<0.25
MW-100	11/19/15	<0.100	<0.250	<0.500	<0.500	<0.500	<0.500	<0.500	<0.500	<0.500	<0.500	<0.500
MW-106	11/06/15	**151**	**24.9**	<0.500	<0.500	2.07	<0.500	28.70	<0.500	<0.500	<0.500	**27.8**
MW-110	11/06/15	**96.7**	<0.250	<0.500	<0.500	<0.500	<0.500	<0.500	<0.500	2.14	<0.500	<0.500
MDL (µg/L)			0.25	0.5	0.5	0.5	0.5	0.5	0.5	17	0.5	0.5
MCL/DWNL (µg/L)		6	1.0 (1)	-	-	5	0.5	6	6	2	17(2)	5

Notes Only analytes positively detected are presented in this table. For a complete list, refer to the laboratory data package

µg/L - Micrograms per liter

MDL - Method detection limit

DWNL - State Water Resources Control Board Division of Drinking Water drinking water notification level

MCL - State Water Resources Control Board Division of Drinking Water maximum contaminant level

Bold - MCL or DWNL exceeded.

(1) - DWNL

<# - Analyte not detected, method detection limit concentration is shown

J - The analyte was positively identified, but the analyte concentration is an estimated value

q - The analyte detection was below the Practical Quantitation Limit (PQL)

Table 8
Summary Statistics for Validated Detected Organic and Inorganic Analytes - Fourth Quarter 2015

Organic Analytes Detected	Total Number of Samples Analyzed	Total Number of Detections (1)	Number of Detections Exceeding MCL or DWNL (1)	MCL / DWNL		Minimum Concentration Detected		Maximum Concentration Detected	
Chloroform	11	1	0	-	µg/L	0.560	µg/L	0.560	µg/L
1,3-Dichlorobenzene	11	1	0	-	µg/L	1.31	µg/L	1.31	µg/L
1,4-Dioxane	11	10	8	1 (2)	µg/L	0.370	µg/L	24.9	µg/L
1,1-Dichloroethane	11	3	0	5	µg/L	1.530	µg/L	2.07	µg/L
1,2-Dichloroethane	11	2	2	0.5	µg/L	2.030	µg/L	2.48	µg/L
1,1-Dichloroethene	11	5	3	6	µg/L	0.790	µg/L	94	µg/L
cis-1,2-Dichloroethene	11	1	0	6	µg/L	0.650	µg/L	0.650	µg/L
Napthalene	11	1	0	17 (2)	µg/L	2.140	µg/L	2.14	µg/L
Styrene	11	1	0	100	µg/L	1.080	µg/L	1.08	µg/L
Trichloroethene	11	5	3	5	µg/L	0.870	µg/L	45	µg/L
Inorganic Analytes Detected	**Total Number of Samples Analyzed**	**Total Number of Detections (1)**	**Number of Detections Exceeding MCL or DWNL (1)**	**MCL / DWNL**		**Minimum Concentration Detected**		**Maximum Concentration Detected**	
Perchlorate	11	6	5	6	µg/L	0.49	µg/L	2,260	µg/L

Notes

DWNL - State Water Resources Control Board Division of Drinking Water drinking water notification level

MCL - State Water Resources Control Board Division of Drinking Water maximum contaminant level

" - " - MCL or DWNL not established

(1) - Number of detections excludes sample duplicates, trip blanks and equipment blanks

(2) - DWNL

µg/L - Micrograms per liter

Table 9
Groundwater Chemicals of Potential Concern

Analyte	Classification	Comments
Perchlorate	Primary	Parent product (propellant), widely detected at Site
1,1-Dichloroethene (1,1-DCE)	Primary	Breakdown product of 1,1,1-TCA, detected at higher concentrations than 1,1,1-TCA at Site
Trichloroethene (TCE)	Primary	Parent product (solvent), widely detected at Site
1,4-Dioxane	Primary	Stabilizer in 1,1,1-TCA, widely detected at Site
1,1-Dichloroethane (1,1-DCA)	Secondary	Breakdown product of 1,1,1-TCA
1,2-Dichloroethane	Secondary	Breakdown product of 1,1,1-TCA
1,1,1-Trichloroethane (1,1,1-TCA)	Secondary	Parent product (solvent), detected at lower concentrations than breakdown product (1,1-DCE) at Site
1,1,2-Trichloroethane	Secondary	Isomeric impurity of 1,1,1-TCA
cis-1,2-Dichloroethene	Secondary	Breakdown product of TCE
Vinyl cloride	Secondary	Breakdown product of TCE and/or 1,1,1-TCA

Table 10
Summary of Detected Chemicals of Potential Concern in Guard Wells – Fourth Quarter 2015

Sampling Location	Site Area	Sample Date	Perchlorate	1,4-Dioxane	1,1-Dichloro-ethane	1,1-Dichloro-ethene	cis-1,2-Dichloro-ethene	Trichloro-ethene
All results reported in µg/L unless otherwise stated								
MW-15	MCEA	11/11/13	<0.071	**7.0**	0.33 Jq	2.0	0.35 Jq	0.9
		05/23/14	<0.100	**7.3**	<0.500	2.3	0.570 Jq	0.990 Jq
		11/17/14	<0.100	**7.06**	<0.500	2.4	0.560 Jq	1
		05/29/15	<0.100	**6.28**	<0.500	1.97	0.570 Jq	0.680 Jq
		11/05/15	<0.100	**5.53**	<0.500	1.28	<0.500	0.870Jq
MW-18	MCEA	11/11/13	2.4	**5.2**	0.19 Jq	1.4	<0.18	1.2
		05/23/14	2.7	**5.23**	<0.5	1.99	<0.500	1.18
		11/17/14	2.8	**4.99**	<0.500	2.08	<0.500	1.37
		05/29/15	1.90	**4.68**	<0.500	1.92	<0.500	1.38
		11/05/15	1.74	**4.01**	<0.500	0.790Jq	<0.500	0.960Jq
MW-67	MCEA	11/11/13	<0.071	0.7	<0.098	<0.12	<0.18	<0.25
		05/29/14	<0.10	0.720 Jq	<0.5	<0.5	<0.5	<0.5
		11/17/14	NA	NA	NA	NA	NA	NA
		05/26/15	<0.100	0.500 Jq	<0.500	<0.500	<0.500	<0.500
		11/05/15	<0.100	0.420 Jq	<0.500	<0.500	<0.500	<0.500
MW-100	DG	11/11/13	<0.071	0.23	<0.098	<0.12	<0.18	<0.25
		05/14/14	<0.10	<0.5	<0.5	<0.5	<0.5	<0.5
		11/14/14	<0.10	<0.25	<0.5	<0.5	<0.5	<0.5
		05/26/15	<0.49	0.34	<0.098	<0.12	<0.18	<0.25
		11/25/15	<0.49	0.37	<0.098	<0.12	<0.18	<0.25
MCL/DWNL (µg/L)			6	1 (1)	5	6	6	5

Notes

MCEA - Massacre Canyon Entrance Area

DG - Downgradient

MCL - State Water Resources Control Board Division of Drinking Water maximum contaminant level

DWNL - State Water Resources Control Board Division of Drinking Water drinking water notification level

(1) DWNL

µg/L - Micrograms per liter

Bold - MCL or DWNL exceeded

<# - Analyte not detected; method detection limit concentration is shown

J - The analyte was positively identified, but the analyte concentration is an estimated value

q - The analyte detection was below the Practical Quantitation Limit (PQL)

Table 11
Summary of Detected Chemicals of Potential Concern in Increasing Trend Wells - Fourth Quarter 2015

Sampling Location	Site Area	Sample Date	Perchlorate	1,4-Dioxane	1,1-Dichloro-ethene	Trichloro-ethene
All results reported in µg/L unless otherwise stated						
MW-59A	BPA	11/13/13	**1,600**	**2.5**	**40**	**33**
		11/14/14	**2,400**	**2.78**	**40.4**	**27.9**
		05/21/15	**2,000**	**2.88**	**39.3**	**27.8**
		11/06/15	**2,260**	**3.26**	**41.6**	**28.6**
MW-60B	BPA	11/13/13	**1,600**	**34**	**87**	**40**
		11/14/14	**2,000**	**45**	**92.3**	**43.6**
		05/21/15	**1900***	**49.1**	**94.7**	**50.4**
		11/06/15	**2,180**	**43.3**	**94.0**	**45.0**
MW-68	RMPA	11/14/13	**16,000**	**35**	**7.6**	<0.25
		11/14/14	Dry	Dry	Dry	Dry
		05/21/15	Dry	Dry	Dry	Dry
		11/06/15	Dry	Dry	Dry	Dry
MW-106	NPCA	11/14/13	**120**	**29**	**49**	**47**
		11/17/14	**170**	**29.9**	**43.9**	**39.8**
		05/29/15	**130**	**23.4**	**40.0**	**34.5**
		11/06/15	**151**	**24.9**	**28.7**	**27.8**
MW-110	NPCA	06/06/13	**13**	<0.10	<0.12	<0.25
		05/29/14	**34**	<0.5	<0.5	<0.5
		06/03/15	**43**	<0.250	<0.500	<0.500
		11/06/15	**96.7**	<0.250	<0.500	<0.500
MCL/DWNL (µg/L)			6	1 (1)	6	5

Notes

MCL - California Department of Public Health maximum contaminant level

DWNL - California Department of Public Health drinking water notification level.

(1) DWNL

µg/L - Micrograms per liter.

Bold - MCL or DWNL exceeded.

BPA - Burn Pit Area.

MCEA - Massacre Canyon Entrance Area.

NPCA - Northern Potrero Creek Area.

RMPA - Rocket Motor Production Area.

<# - Analyte not detected; method detection limit concentration is shown.

*Well MW-60B was sampled on 6/02/15 for Perchlorate

Table 12
Summary of Detected Chemicals of Potential Concern in Surface Water – Fourth Quarter 2015

Sampling Location	Sample Date	Perchlorate	1,4-Dioxane	1,1-Dichloro-ethane	1,1-Dichloro-ethene	c-1,2-Dichloro-ethene	Trichloro-ethene
All results reported in µg/L unless otherwise stated							
Surface Water							
SW-03	11/6/2015	**115.0**	**9.41**	<0.500	<0.500	<0.500	<0.500
SW-09	11/6/2015	<0.100	**2.31**	<0.500	<0.500	<0.500	<0.500
SW-18	11/6/2015	<0.100	**3.58**	<0.500	<0.500	<0.500	<0.500
Method Detection Limit (µg/L)		0.100	0.25	0.50	0.50	0.50	0.50
MCL/DWNL (µg/L)		6	1 (1)	5	6	6	5

Notes

µg/L - Micrograms per liter

MCL - State Water Resources Control Board Division of Drinking Water maximum contaminant level

DWNL - State Water Resources Control Board Division of Drinking Water drinking water notification level

(1) DWNL

Bold - MCL or DWNL exceeded

<# - Analyte not detected; method detection limit concentration is shown

Table 13
Well Classification and Sampling Frequency

Well Classification	Approved Sampling Frequency
Horizontal Extent Wells	Annual
Vertical Distribution Wells	Annual
Increasing Contaminant Trend Wells	Semiannual
Background Wells	Biennial
Remedial Monitoring Wells	Vary, based on remedial action proposed
Guard Wells	Semiannual
New Wells	4 quarters then reclassify
Redundant Wells	Suspend (no sampling)

FIGURES

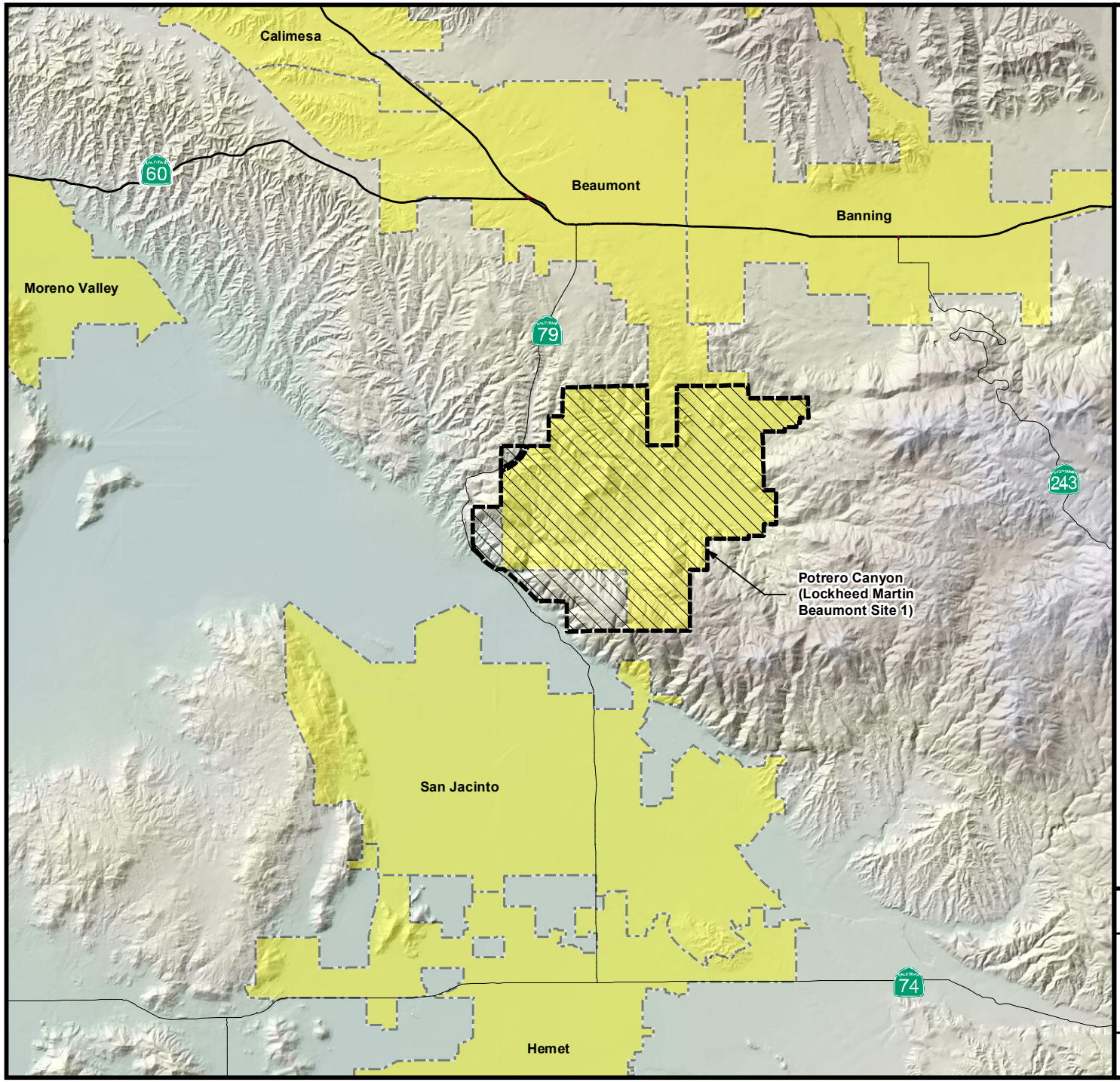

P:\GIS\Lockheed_S1_Q3Q415\Region.mxd

0 2 Miles

Adapted from:

U.S. Census Bureau TIGER line data, 2000.

LEGEND

- Interstate/Freeway
- State Highway
- County Boundary
- Potrero Canyon Site Boundary
- City/Municipality

Potrero Canyon
(Lockheed Martin Beaumont Site 1)

Figure 1

Regional Location of Potrero Canyon Site

TETRA TECH

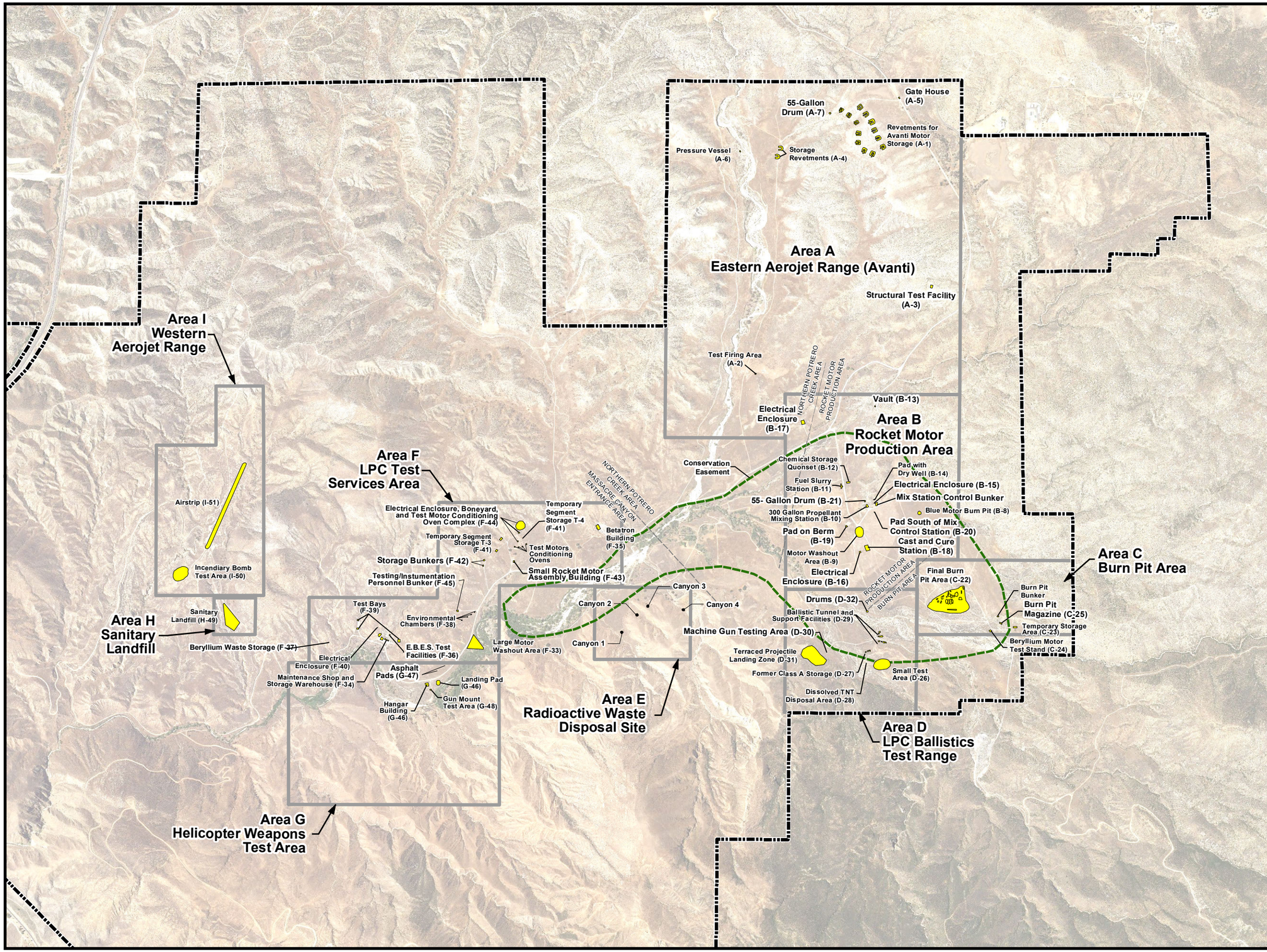

0 1,000 2,000 Feet

Adapted from: May 2014 aerial photograph.

LEGEND

- Historical Feature Location
- Conservation Easement Boundary
- Historical Operational Area Boundary
- Potrero Canyon Site Boundary

Note: Beaumont Site 1 property boundary is approximate.

Potrero Canyon
(Lockheed Martin Beaumont Site 1)

Figure 2
Historical Operational Areas, Site Features, and Conservation Easement

TETRA TECH

P:\GIS\Lockheed_S1_Q3Q415\Site.mxd

P:\GIS\Lockheed_S1_Q3Q415\Surf Samp Loc.mxd

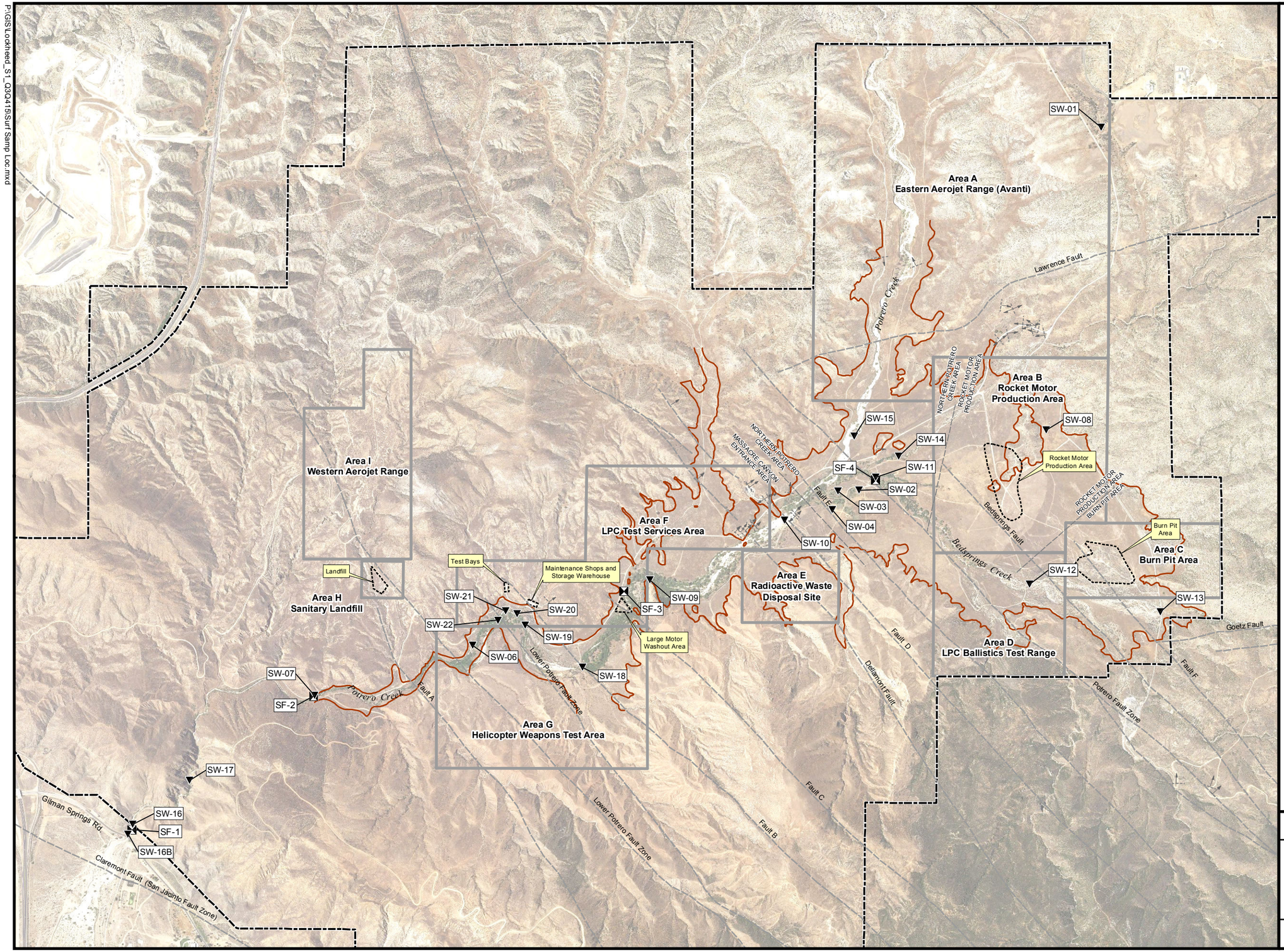

N

0 1,000 2,000 Feet

Adapted from: May 2014 aerial photograph.

Faults from structural analysis of Potrero Valley, *Lineament and Geologic Mapping Study, Tetra Tech, 2009.*

LEGEND

- Surface Water Sample Location
- Fault, Accurately Located Showing Dip
- Fault, Approximately Located
- Bedrock/Alluvium Surface Contact
  Dashed where inferred
- Source Areas
- Historical Operational Area Boundary
- Potrero Canyon Site Boundary

Notes:
Beaumont Site 1 property boundary is approximate.

Potrero Canyon
(Lockheed Martin Beaumont Site 1)

Figure 3

Surface Water Sampling Locations

TETRA TECH

P:\GIS\Lockheed_S1_Q3Q415\Samp Loc Q415.mxd

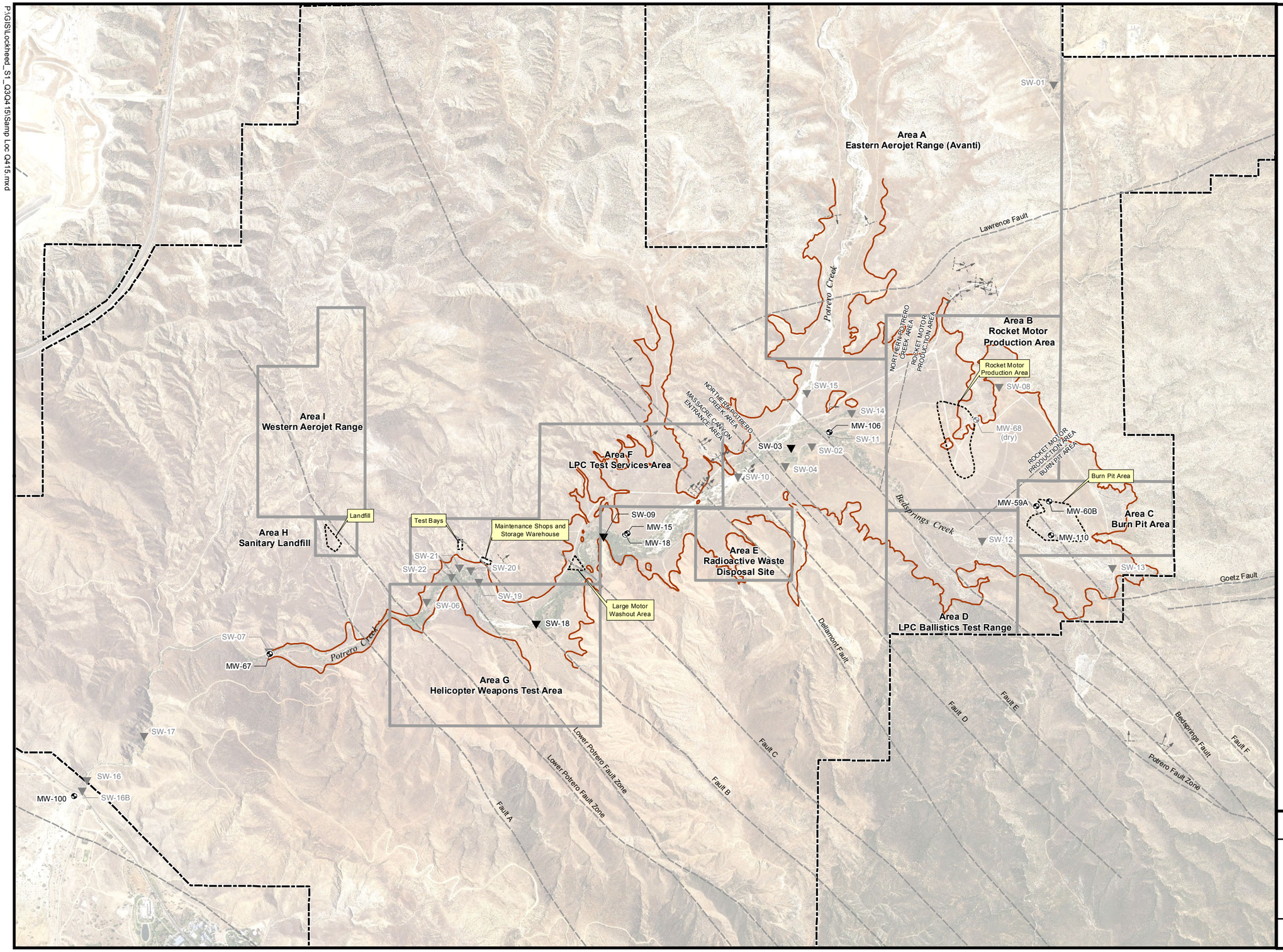

0 1,000 2,000 Feet

Adapted from: May 2014 aerial photograph.

Faults from structural analysis of Potrero Valley, *Lineament and Geologic Mapping Study, Tetra Tech, 2009.*

LEGEND

- Sampled Well (Fourth Quarter 2015)
- Surface Water Sample Location (Fourth Quarter 2015)
- Well Location (unable to sample)
- Surface Water Sample location (Fourth Quarter 2015 - dry)
- Fault, Accurately Located Showing Dip
- Fault, Approximately Located
- Bedrock/Alluvium Surface Contact Dashed where inferred
- Source Areas
- Historical Operational Area Boundary
- Potrero Canyon Site Boundary

Note:

Beaumont Site 1 property boundary is approximate.

Potrero Canyon
(Lockheed Martin Beaumont Site 1)

Figure 4
Sampling Locations - Fourth Quarter 2015

TETRA TECH

P:\GIS\Lockheed_S1_Q3041516\GW_Cont_Q315.mxd

Area I
Western Aerojet Range

Area H
Sanitary Landfill

Landfill

MW-97
1942.74'

MW-84A
1943.40'

MW-96
1940.93'

1930'

Area F
LPC Test Services Area

Test Bays

MW-85B
1921.74'

Maintenance Shops and Storage Warehouse

MW-86B
1903.37'

MW-92
1885.29'

MW-87B
1915.19'

MW-95
1897.78'

F34-TW01
1887.54'

MW-94
1912.25'

MW-93
1894.47'

1920'
1910'
1900'
1890'

Area G
Helicopter Weapons Test Area

0 400 800 Feet

Area A
Eastern Aerojet Range (Avanti)

Potrero Creek

Lawrence Fault

Area B
Rocket Motor Production Area

P-04
2092.49'

MW-11
2074.71'

2090'
2085'

MW-12
2083.14'

2080'
2075'
2070'

MW-40
2079.72'

P-03
2088.03'

IW-05
2089.21'

IW-04
2088.84'

Rocket Motor Production Area

IW-03
2089.68'

MW-44
2090.69'

MW-66
2090.04'

MW-68
2101.42'

MW-91
2101.19'

MW-88
2099.87'

MW-89
2091.41'

MW-98B
2096.31'

MW-69
2096.07'

MW-34
2095.00'

MW-90
2096.46'

2100'
2095'

P-02
2065.30'

MW-107
2059.59'

MW-109
2075.33'

MW-108
2065.27'

MW-103
2054.43'

MW-105
Dry Well

MW-106
2061.64'

MW-101
2076.98'

MW-104
2068.71'

MW-13
2042.15'

MW-29
2082.62'

MW-05
2092.18'

MW-65
2092.14'

MW-41
2091.84'

MW-39
2093.11'

MW-62A
2093.01'

MW-52
2092.50'

MW-04
2093.72'

MW-19
2090.78'

MW-49
2092.24'

MW-57D
2093.89'

MW-43
2056.58'

MW-102
2027.95'

MW-48
2062.62'

MW-76B
2081.20'

MW-51
2092.59'

OW-03
2092.87'

MW-54
2093.08'

MW-23
2093.31'

MW-58B
2092.78'

MW-46
2018.99'

MW-08
2071.51'

MW-22
2094.48'

MW-10
2095.21'

MW-17
2092.40'

MW-53
2092.79'

MW-50
2092.83'

MW-27
2095.09'

MW-02
2093.74'

EW-08
2095.61'

MW-20
2093.12'

MW-55
2093.27'

EW-14
2096.05'

Area C
Burn Pit Area

IW-02
2092.88'

EW-13
2096.21'

EW-16
2096.97'

MW-71B
2103.77'

Burn Pit Area

MW-75B
2092.06'

IW-01
2092.99'

MW-35
2093.02'

MW-07
2093.12'

EW-18
2098.48'

MW-74C
2110.56'

P-05
2092.77'

MW-73C
2093.11'

MW-72C
Dry Well

MW-36
2108.53'

Bedsprings Creek

Area D
LPC Ballistics Test Range

OW-01
NA

Goetz Fault

Bedsprings Fault

Potrero Fault Zone

Fault E

Fault D

Fault C

Fault F

Delamont Fault

Lower Potrero Fault Zone

Fault B

OW-08
1984.18'

MW-38
1982.88'

MW-14
1994.37'

MW-18
1979.24'

MW-83
1947.00'

Large Motor Washout Area

MW-70
1944.49'

MW-82
1945.49'

MW-77B
1912.38'

MW-67
1793.76'
(Approx. 1.4 miles downstream)

MW-100
1416.76'
(Approx. 2.2 miles downstream)

Area G
Helicopter Weapons Test Area

Area E
Radioactive Waste Disposal Site

Area F
LPC Test Services Area

N

0 500 1,000 Feet

Adapted from: July 2014 aerial photograph.

Faults from structural analysis of Potrero Valley, *Lineament and Geologic Mapping Study, Tetra Tech, 2009.*

LEGEND

- MW-10 2095.97' — Monitoring Well Location with Groundwater Elevation (Third Quarter 2015)
- Groundwater Elevation Contour
- Fault, Accurately Located Showing Dip
- Fault, Approximately Located
- Bedrock/Alluvium Surface Contact (Dashed where inferred)
- Groundwater Flow Direction
- Source Areas
- Potrero Canyon Site Boundary
- Historical Operational Area Boundary

Note: Beaumont Site 1 property boundary is approximate.

Potrero Canyon
(Lockheed Martin Beaumont Site 1)

Figure 5
Groundwater Contours for Alluvium and Weathered Mount Eden Formation- Third Quarter 2015

TETRA TECH

P:\GIS\Lockheed_S1_Q3Q4'15\GW_Cont_Q415.mxd

Area I
Western Aerojet Range

Landfill
MW-84A 1943.09'
MW-97 1942.20'
MW-96 1940.49'
1940'
Area H
Sanitary Landfill

Area F
LPC Test Services Area
Test Bays
MW-85B 1920.49'
Maintenance Shops and Storage Warehouse
1920'
1910'
MW-86B 1903.04'
MW-92 1885.12'
1900'
1890'
1910'
MW-87B 1914.55'
MW-95 1897.46'
MW-94 1911.91'
F34-TW01 1887.14'
MW-93 1893.95'

Area G
Helicopter Weapons Test Area

0 400 800 Feet

Area A
Eastern Aerojet Range (Avanti)

Potrero Creek

Lawrence Fault

Area B
Rocket Motor Production Area

P-04 2091.57'
2090'
MW-11 2074.59'
2075'
2085'
P-03 2087.64'
MW-12 2082.08'
IW-05 2088.70'
IW-04 2088.84'
Rocket Motor Production Area
MW-40 2079.43'
2080'
IW-03 2089.09'
2075'
MW-44 2090.12'
MW-68 2101.29'
2070'
MW-91 2101.07'
P-02 2065.10'
MW-109 2075.14'
MW-29 2082.07'
MW-66 2089.55'
MW-88 2099.77'
MW-107 2059.32'
MW-108 2064.93'
2090'
MW-89 2090.83'
MW-69 2095.60'
MW-05 2091.75'
MW-41 2091.15'
2100'
MW-103 2054.61'
MW-105 Dry Well
MW-98B 2095.88'
MW-90 2095.91'
MW-34 2094.20'
MW-65 2091.52'
MW-106 2060.87'
MW-13 2042.17'
MW-62A 2092.15'
MW-101 2076.74'
MW-39 2092.39'
MW-104 2068.08'
MW-52 2091.77'
MW-04 2092.97'
MW-19 2090.17'
MW-49 2091.54'
OW-03 2092.11'
MW-43 2056.82'
MW-54 2092.33'
MW-23 2092.57'
MW-48 2061.79'
MW-51 2091.85'
MW-76B 2080.46'
MW-57D 2093.17'
MW-22 2093.76'
MW-10 2094.40'
MW-102 2027.92'
MW-58B 2091.98'
MW-55 2092.52'
MW-02 2092.98'
MW-27 2094.31'
MW-46 2018.72'
MW-08 2070.83'
MW-17 2091.72'
MW-50 2092.10'
EW-08 2094.88'
Area C
Burn Pit Area
OW-08 1983.85'
MW-53 2092.05'
MW-20 2092.37'
EW-14 2095.29'
MW-38 1982.59'
IW-02 2092.14'
EW-13 2095.32'
EW-16 2096.26'
EW-18 2097.89'
MW-71B 2103.49'
Burn Pit Area
MW-75B 2091.32'
IW-01 2092.26'
MW-74C 2109.26'
MW-35 2092.24'
MW-07 2092.35'
MW-14 1993.67'
P-05 2092.04'
Bedsprings Creek
MW-73C 2092.20'
MW-72C Dry Well
MW-36 2107.40'
MW-18 1979.40'
Area E
Radioactive Waste Disposal Site
MW-83 1947.36'
Large Motor Washout Area
MW-82 1944.90'
MW-70 1943.89'
Area D
LPC Ballistics Test Range
OW-01 Dry Well
Fault E
Fault D
Fault C
Bedsprings Fault
Goetz Fault
Fault F
Potrero Fault Zone
MW-67
1792.53'
(Approx. 1.4 miles downstream)
MW-100
1415.96'
(Approx. 2.2 miles downstream)
MW-77B 1912.10'
Area G
Helicopter Weapons Test Area
Dellamont Fault
Lower Potrero Fault Zone
Fault B

0 500 1,000 Feet

Adapted from: July 2014 aerial photograph.

Faults from structural analysis of Potrero Valley, *Lineament and Geologic Mapping Study, Tetra Tech, 2009.*

LEGEND

- MW-10 2095.97' — Monitoring Well Location with Groundwater Elevation (Fourth Quarter 2015)
- Groundwater Elevation Contour
- Fault, Accurately Located Showing Dip
- Fault, Approximately Located
- Bedrock/Alluvium Surface Contact (Dashed where inferred)
- Groundwater Flow Direction
- Source Areas
- Potrero Canyon Site Boundary
- Historical Operational Area Boundary

Note: Beaumont Site 1 property boundary is approximate.

Potrero Canyon
(Lockheed Martin Beaumont Site 1)

Figure 6
Groundwater Contours for Alluvium and Weathered Mount Eden Formation- Fourth Quarter 2015

TETRA TECH

P:\GIS\Lockheed_S1_Q3Q415\GW_ElChg_Q315.mxd

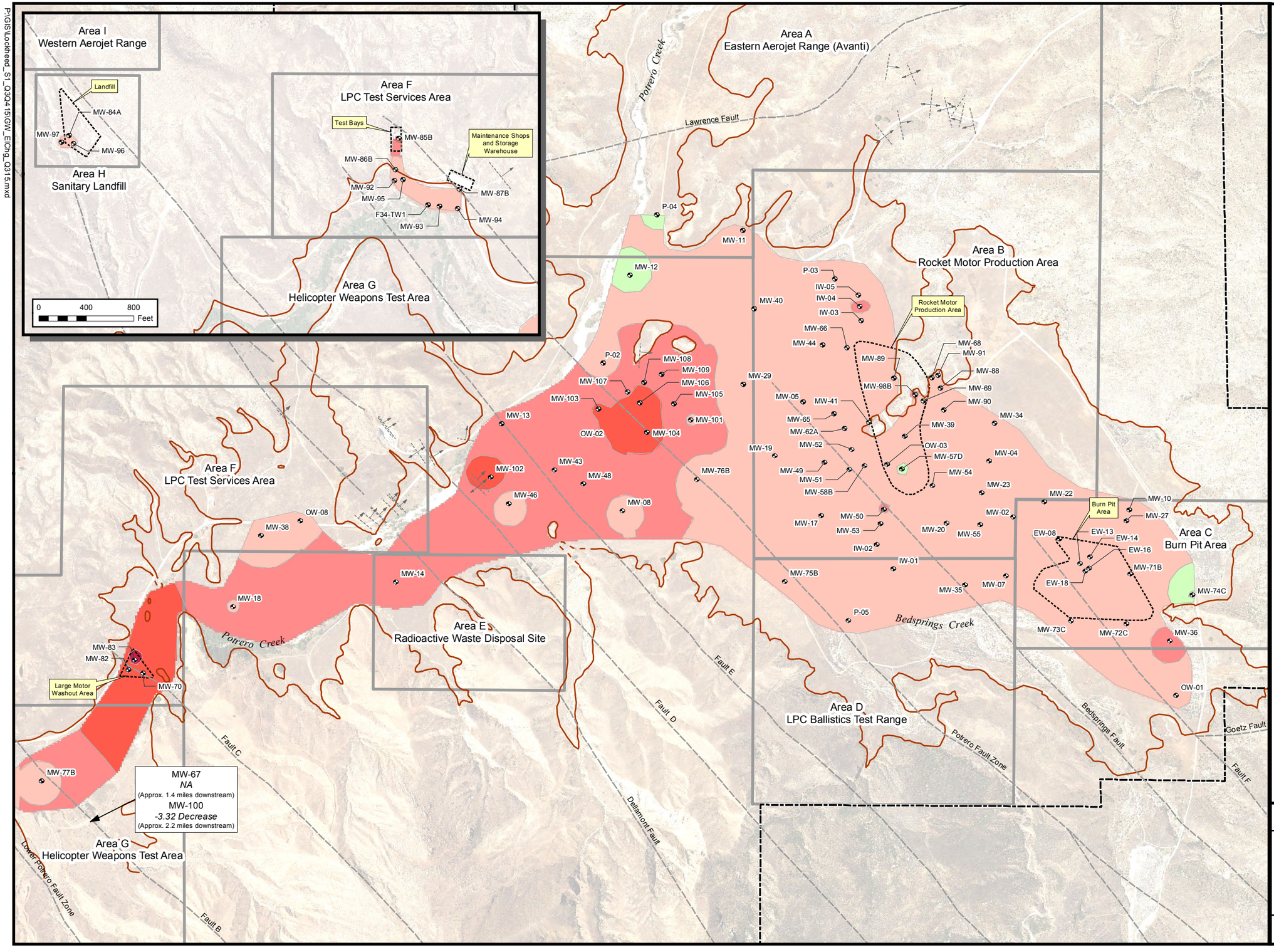

P:\GIS\Lockheed_S1_Q3Q415\GW_ElChg_Q415.mxd

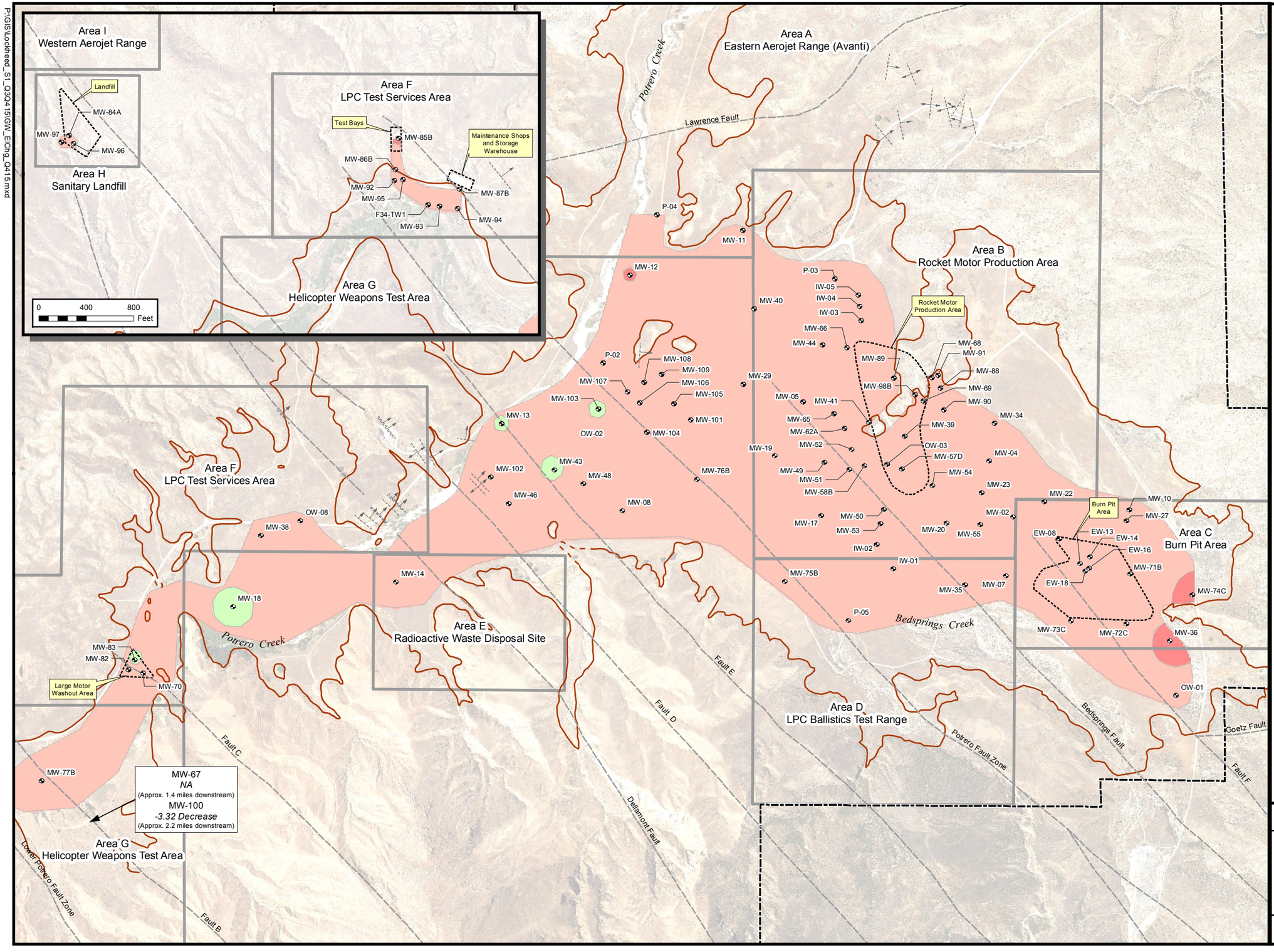

Adapted from: July 2014 aerial photograph.

Faults from structural analysis of Potrero Valley, *Lineament and Geologic Mapping Study, Tetra Tech, 2009.*

LEGEND

- Monitoring Well Location
- Fault, Accurately Located Showing Dip
- Fault, Approximately Located
- Bedrock/Alluvium Surface Contact
  Dashed where inferred
- Source Areas
- Potrero Canyon Site Boundary
- Historical Operational Area Boundary

Groundwater Elevation Change in Feet
(from previous quarter)

- 0 — 1
- -0.99 — 0
- -1.99 — -1

Notes: Beaumont Site 1 property boundary is approximate.

Potrero Canyon
(Lockheed Martin Beaumont Site 1)

Figure 8

Groundwater Elevation Change-Fourth Quarter 2015

TETRA TECH

Figure 9 Groundwater Elevations vs. Time - Selected Alluvial and Shallow Mount Eden Formation Wells

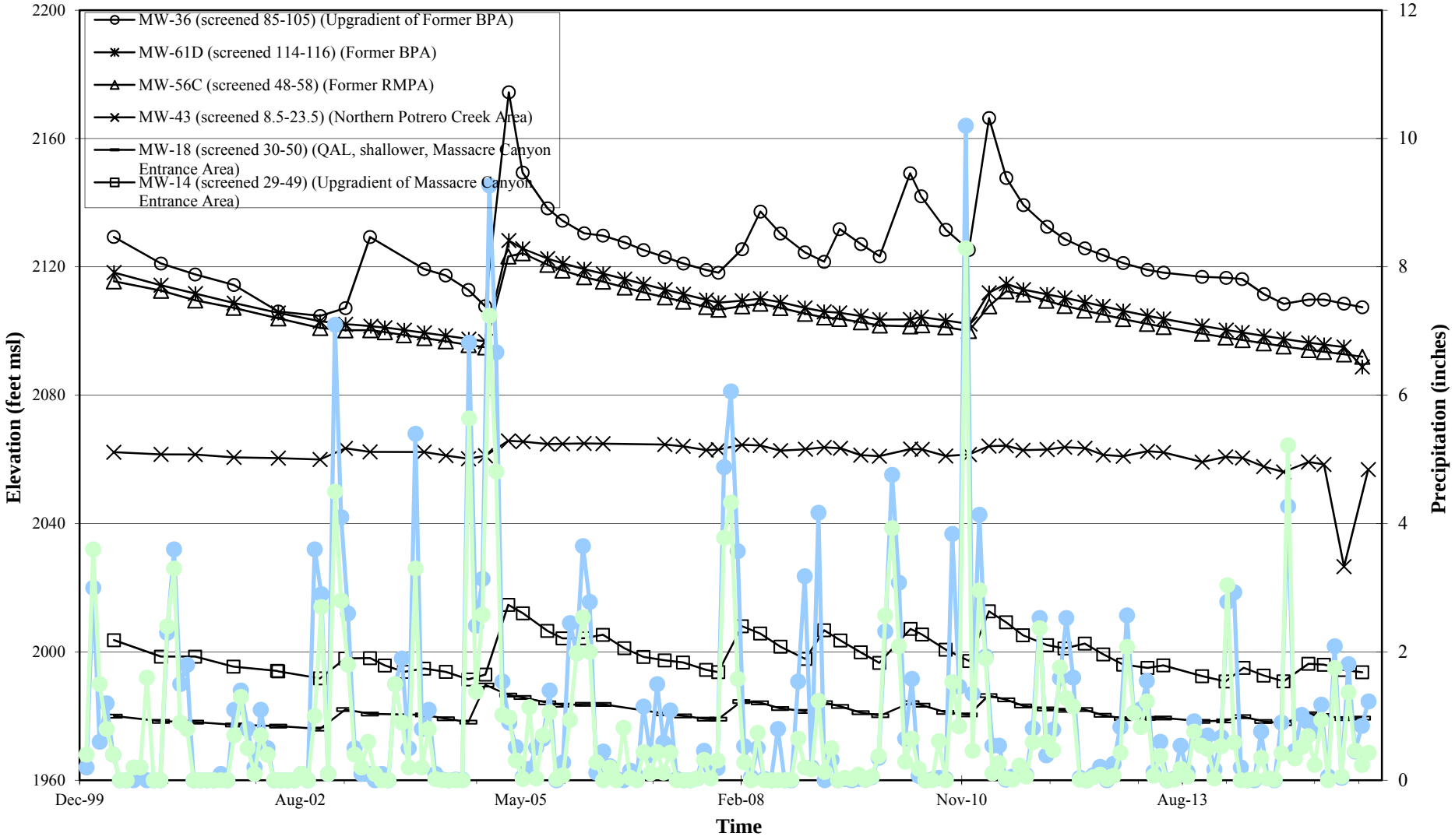

Notes: BPA – Burn Pit Area msl – mean sea level NWS - National Weather Service QAL – Quaternary alluvium RMPA – Rocket Motor Production Area

Figure 10 Groundwater Elevations vs. Time - Selected Deeper Mount Eden Formation and Granitic/Metasedimentary Bedrock Wells

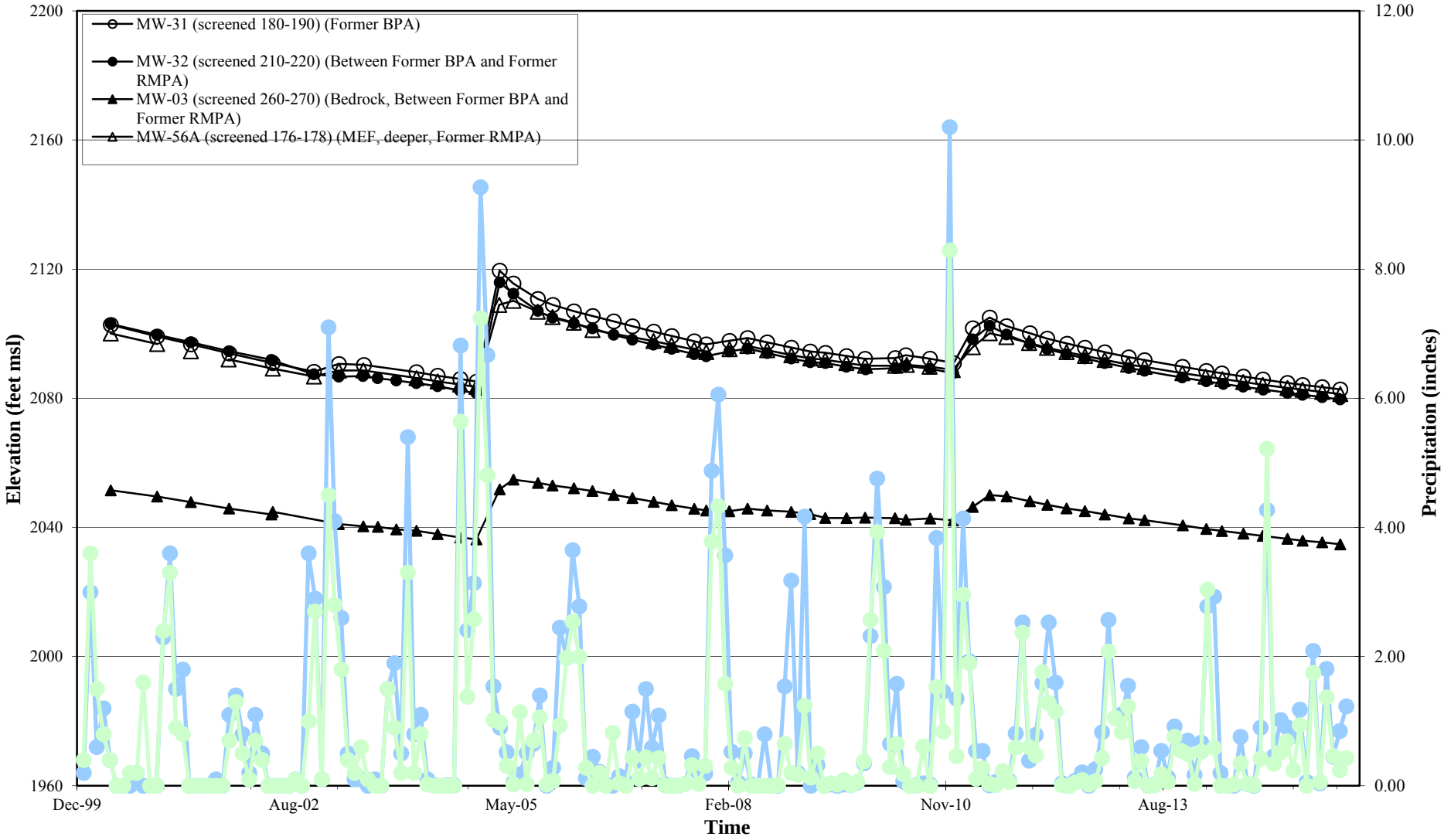

Notes: BPA – Burn Pit Area msl – mean sea level NWS - National Weather Service QAL – Quaternary alluvium RMPA – Rocket Motor Production Area

Figure 11 Groundwater Elevations Comparison - Selected Shallower and Deeper Screened Wells in the Alluvium and Shallow Mount Eden Formation

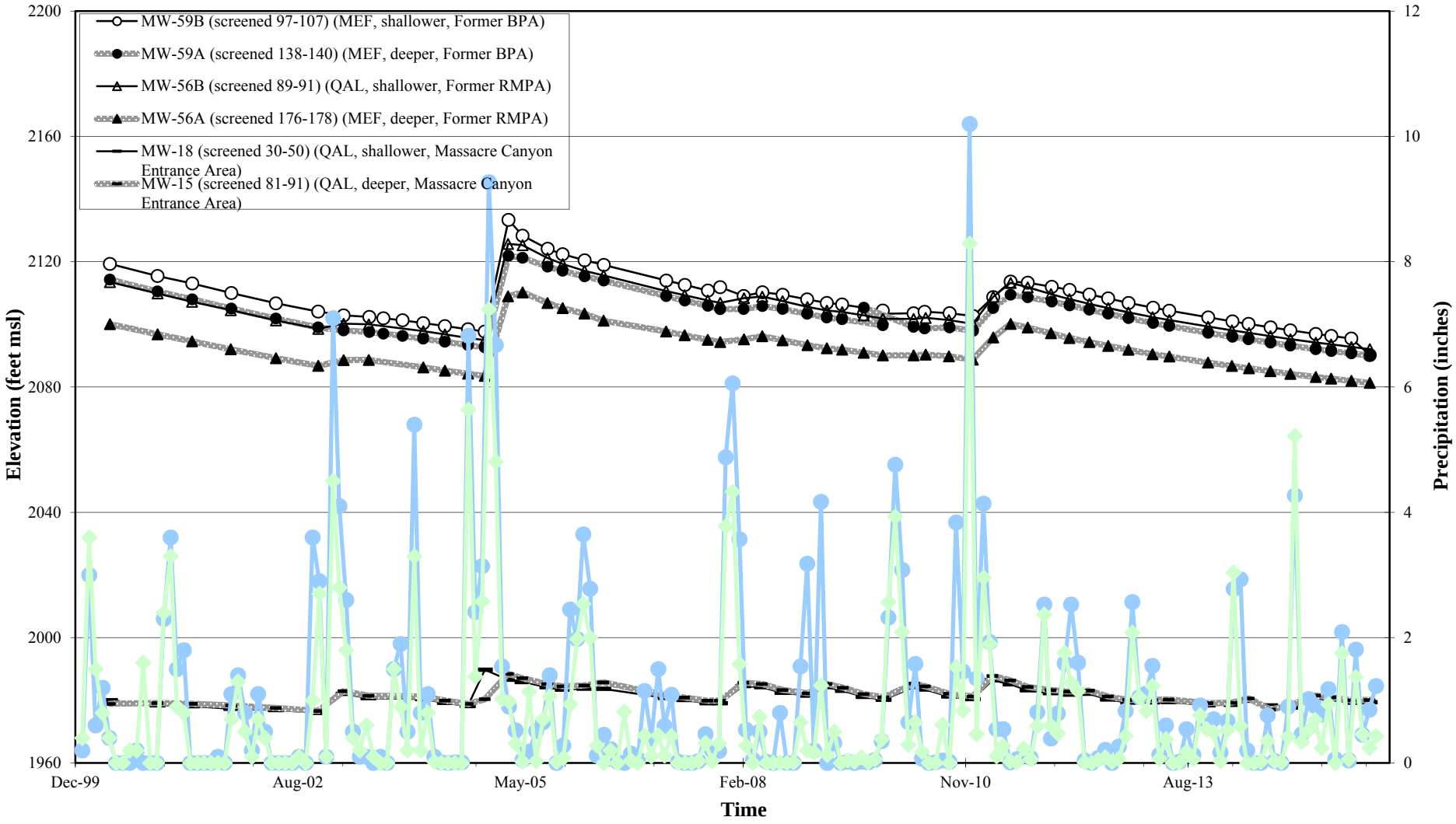

Notes: BPA – Burn Pit Area msl – mean sea level NWS - National Weather Service QAL – Quaternary alluvium RMPA – Rocket Motor Production Area

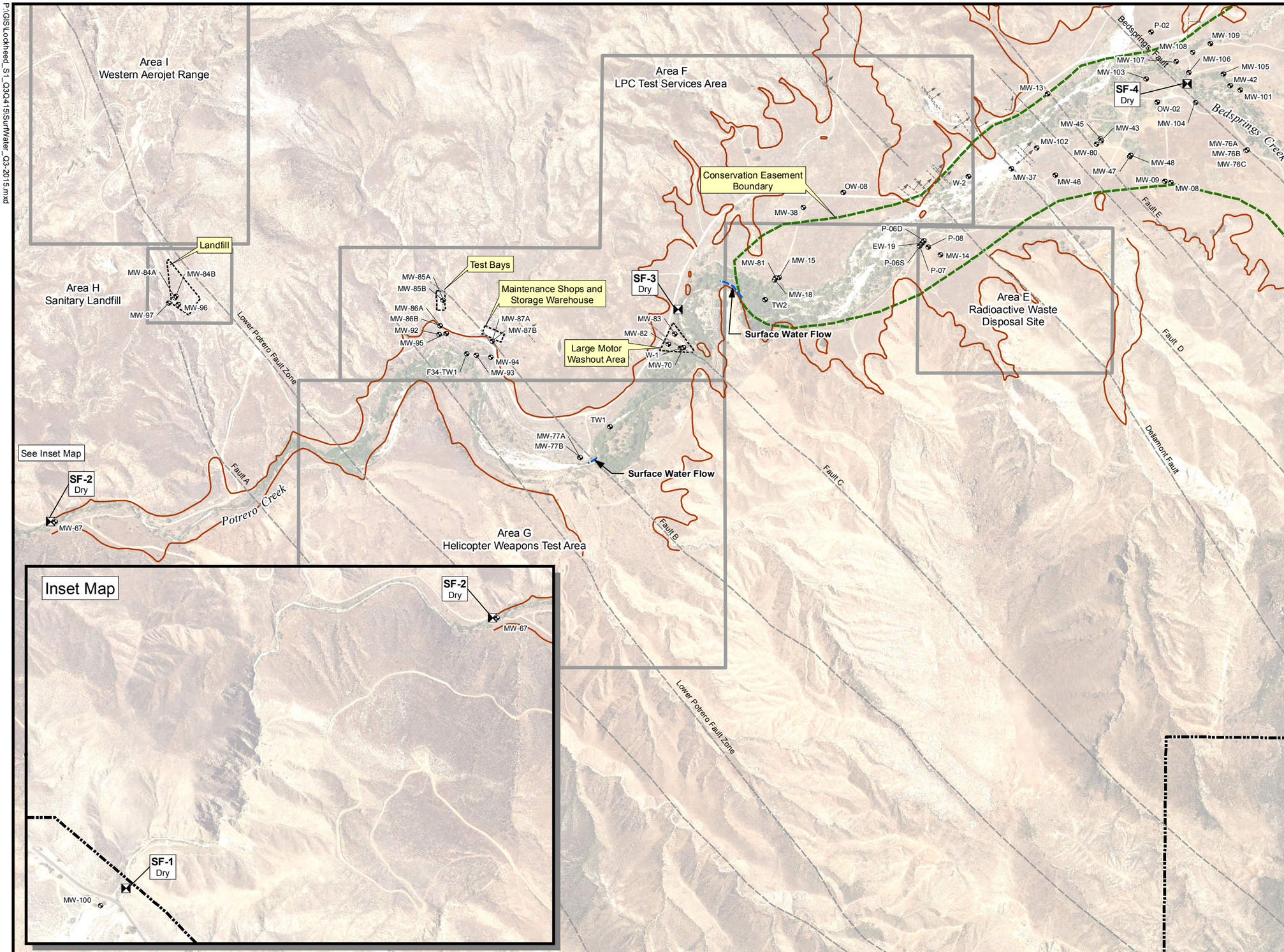

0 500 1,000 Feet

Adapted from: July 2014 aerial photograph.

Faults from structural analysis of Potrero Valley, *Lineament and Geologic Mapping Study, Tetra Tech, 2009.*

LEGEND

- Existing Well Location
- Surface Flow Measurement Location
- Surface Water Flow
- Fault, Accurately Located Showing Dip
- Fault, Approximately Located
- Bedrock/Alluvium Surface Contact Dashed where inferred
- Source Areas
- Conservation Easement Boundary
- Potrero Canyon Site Boundary
- Historical Operational Area Boundary

Notes:

Beaumont Site 1 property boundary is approximate.

cfs - Cubic feet per second.

Potrero Canyon
(Lockheed Martin Beaumont Site 1)

Figure 12

Surface Water Flow Locations-Third Quarter 2015

TETRA TECH

P:\GIS\Lockheed_S1_Q3Q415\SurfWater_Q3-2015.mxd

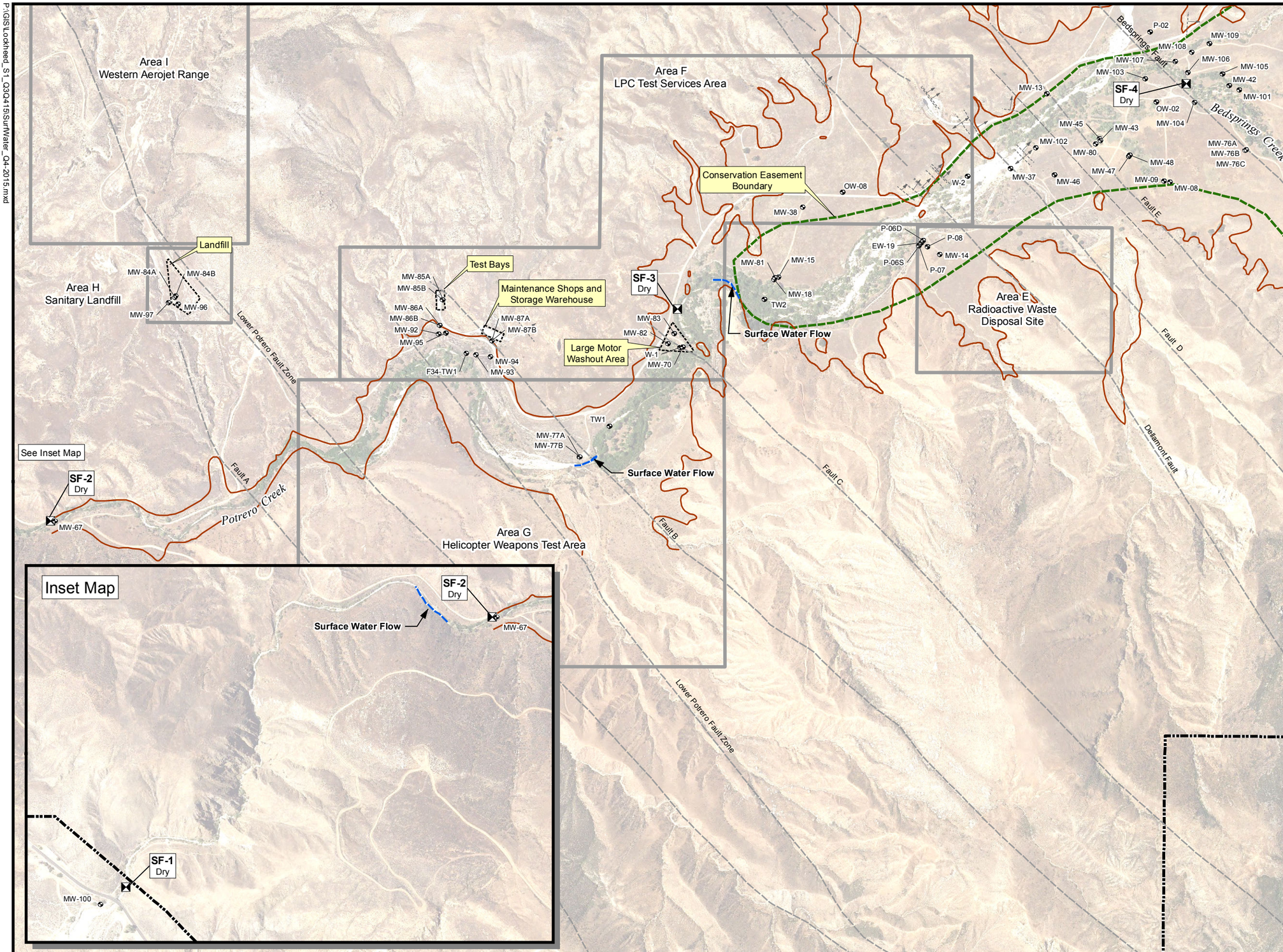

0 500 1,000 Feet

Adapted from: July 2014 aerial photograph.

Faults from structural analysis of Potrero Valley, *Lineament and Geologic Mapping Study, Tetra Tech, 2009.*

LEGEND

- Existing Well Location
- Surface Flow Measurement Location
- Surface Water Flow
- Fault, Accurately Located Showing Dip
- Fault, Approximately Located
- Bedrock/Alluvium Surface Contact Dashed where inferred
- Source Areas
- Conservation Easement Boundary
- Potrero Canyon Site Boundary
- Historical Operational Area Boundary

Notes:

Beaumont Site 1 property boundary is approximate.

cfs - Cubic feet per second.

Potrero Canyon
(Lockheed Martin Beaumont Site 1)

Figure 13

Surface Water Flow Locations-Fourth Quarter 2015

TETRA TECH

P:\GIS\Lockheed_S1_Q3Q415\SurfWater_Q4-2015.mxd

P:\GIS\Lockheed_S1_Q3Q415\COPC_Q415.mxd

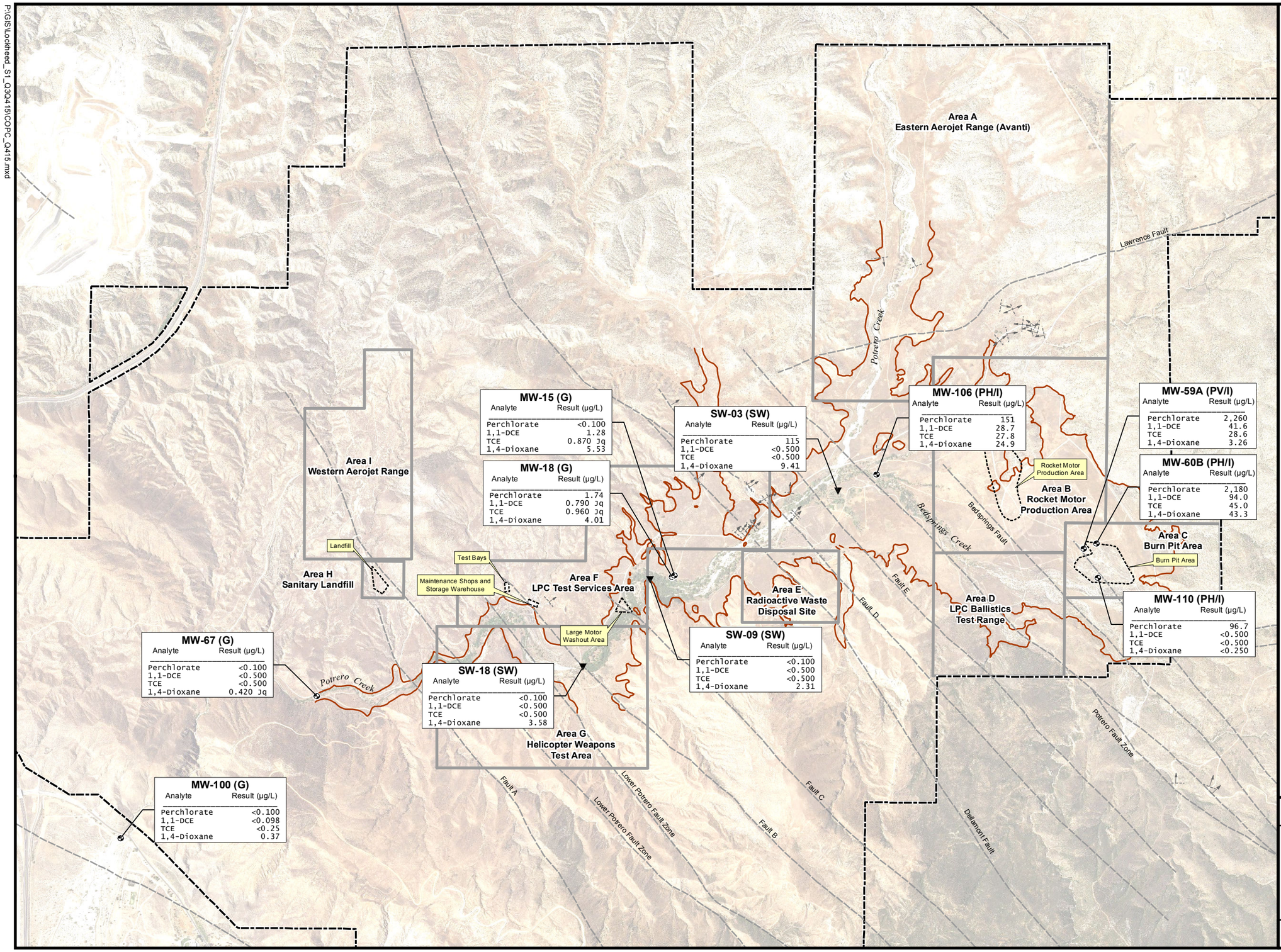

0 1,000 2,000 Feet

Adapted from: July 2014 aerial photograph.

Faults from structural analysis of Potrero Valley, *Lineament and Geologic Mapping Study, Tetra Tech, 2009.*

LEGEND

- Monitoring Well Location
- Surface Water Sampling Location
- Fault, Accurately Located Showing Dip
- Fault, Approximately Located
- Bedrock/Alluvium Surface Contact
  Dashed where inferred
- Source Areas
- Potrero Canyon Property Boundary
  (Lockheed Martin Beaumont Site 1)
- Historical Operational Area Boundary

Notes:

- G - Guard well
- I - Increasing trend well
- SW - Surface water
- PH - Plume monitoring - horizontal distribution
- PV - Plume monitoring - vertical distribution
- DCE - Dichloroethene.
- TCE - Trichloroethene
- MCL - Maximum Contaminant Level.
- DWNL - Drinking Water Notification Level.
- Bold indicates MCL or DWNL value exceeded.

Potrero Canyon
(Lockheed Martin Beaumont Site 1)

Figure 14
Primary Chemicals of Potential Concern Sampling Results (µg/L)- Fourth Quarter 2015

TETRA TECH

P:\GIS\Lockheed_S1_Q304415\COPC Extents.mxd

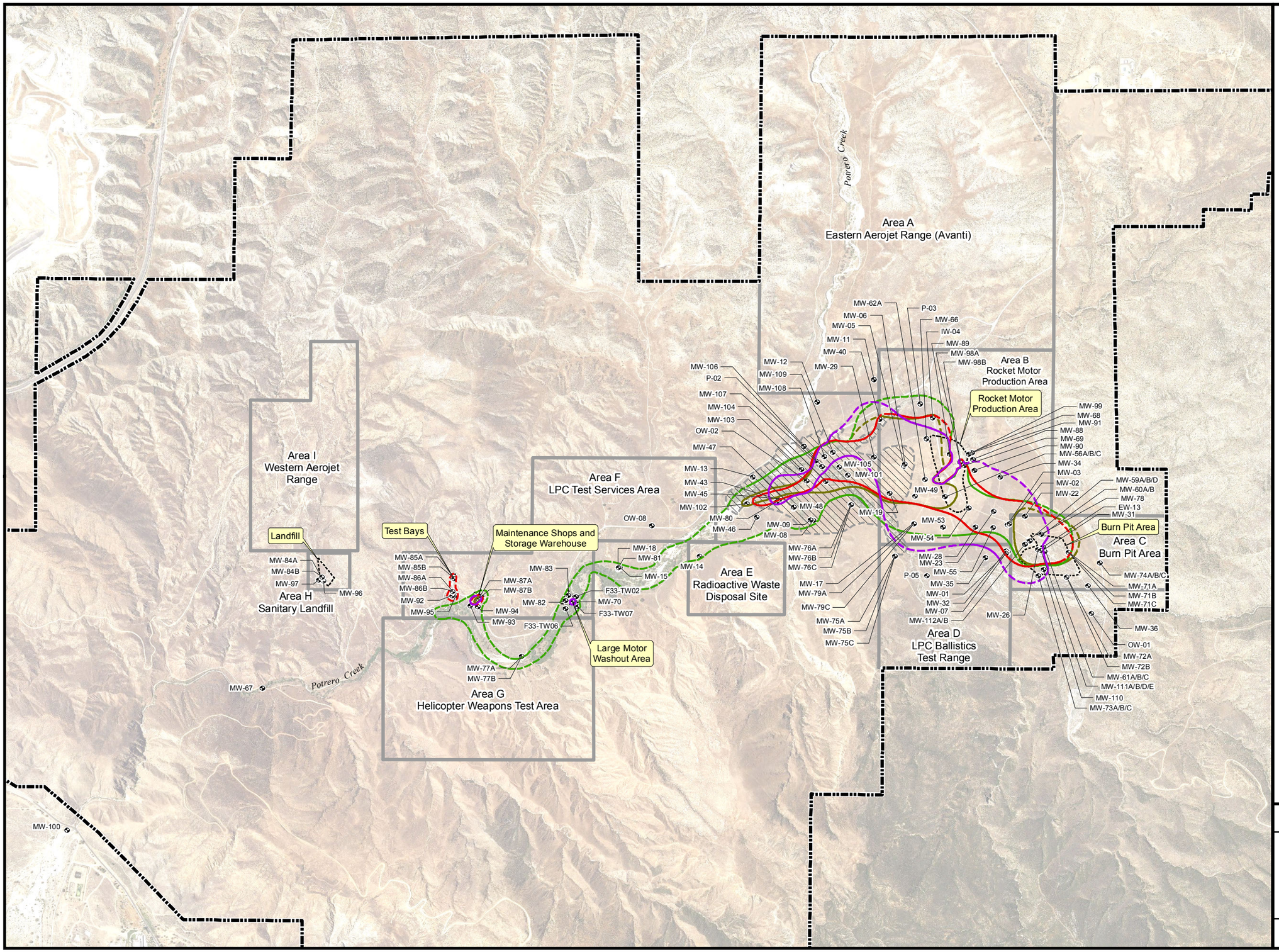

0 1,000 2,000 Feet

Adapted from: July 2014 aerial photograph.

Faults from structural analysis of Potrero Valley, *Lineament and Geologic Mapping Study, Tetra Tech, 2009.*

LEGEND

- Monitoring Well
- Perchlorate (6.0 µg/L) - Dashed where inferred
- 1,4-Dioxane (1.0 µg/L) - Dashed where inferred
- Tricloroethene (5.0 µg/L) - Dashed where inferred
- 1,1-DCE (6.0 µg/L) - Dashed where inferred
- Primary Contaminant Attenuation Area (phytoextraction and degradation)
- Historical Operational Area Boundary
- Potrero Canyon Site Boundary

Notes: Beaumont Site 1 property boundary is approximate.

These contaminant contours were generated from the Second Quarter 2015 groundwater monitoring analytical results and from the most recent analytical results for the wells not sampled during the Second Quarter 2015.

Potrero Canyon
(Lockheed Martin Beaumont Site 1)

Figure 15
Primary Chemicals of Potential Concern Extents for Alluvium and Shallow Mount Eden Formation

TETRA TECH

APPENDICES

APPENDIX A
FIELD DATA SHEETS

TETRA TECH

GROUNDWATER MONITORING WELL

FIELD DATA LOG SHEET - STATIC WATER LEVELS

Lockheed Beaumont Sites

Potrero Canyon, Third Quarter, 2015

Monitoring Well ID	Date Measured	Time	Depth-to-Water (BTOC*)	Second Static Water Level (ft)	Product Depth (ft)	Well Total Depth (ft)	Dry	Comments
EW-01	8/12/2015	08:15:00				48.5	Y	
EW-02	8/11/2015	12:02:00	34.38	34.38			N	
EW-08	8/12/2015	12:05:00	82.79	82.79			N	
EW-09	8/12/2015	11:00:00	86.45	86.45			N	
EW-10	8/12/2015	12:07:00	83.68	83.68			N	
EW-11	8/12/2015	12:02:00	85.49	85.49			N	
EW-12	8/12/2015	12:09:00	86.99	86.99			N	
EW-13	8/12/2015	11:44:00	89.36	89.36			N	
EW-14	8/12/2015	12:14:00	88.54	88.54			N	
EW-15	8/12/2015	11:39:00	87.3	87.30			N	
EW-16	8/12/2015	11:29:00	88.55	88.55			N	
EW-17	8/12/2015	11:02:00	84.92	84.92			N	
EW-18	8/12/2015	11:29:00	86.5	86.50			N	
EW-19	8/12/2015	08:29:00	40.57	40.57			N	
EW-20	8/12/2015	11:31:00	89.46	89.46			N	
F33-TW02	8/11/2015	09:18:00	9.32	9.32			N	
F33-TW06	8/11/2015	09:09:00	9.05	9.05			N	
F33-TW07	8/11/2015	09:13:00	11.03	11.03			N	
F34-TW01	8/11/2015	08:41:00	6.54	6.54			N	
IW-01	8/11/2015	12:52:00	57.74	57.74			N	

*BTOC = Below top of casing in feet

Monitoring Well ID	Date Measured	Time	Depth-to-Water (BTOC*)	Second Static Water Level (ft)	Product Depth (ft)	Well Total Depth (ft)	Dry	Comments
IW-02	8/11/2015	12:49:00	62.13	62.13			N	
IW-03	8/11/2015	10:39:00	43.18	43.18			N	
IW-04	8/11/2015	10:36:00	46.25	46.25			N	
IW-05	8/11/2015	10:33:00	47.73	47.73			N	
MW-01	8/12/2015	11:10:00	84	84.00			N	
MW-02	8/12/2015	10:48:00	76.36	76.36			N	
MW-03	8/12/2015	10:49:00	133.95	133.95			N	
MW-04	8/12/2015	10:43:00	66.3	66.30			N	
MW-05	8/11/2015	11:54:00	29.22	29.22			N	
MW-06	8/11/2015	11:52:00	32.79	32.79			N	
MW-07	8/12/2015	11:11:00	83.4	83.40			N	
MW-08	8/12/2015	09:13:00	19.02	19.02			N	
MW-09	8/12/2015	09:14:00	9.18	9.18			N	
MW-10	8/12/2015	12:36:00	84.19	84.19			N	
MW-100	8/11/2015	07:22:00	109.03	109.03			N	
MW-101	8/11/2015	12:26:00	18.92	18.92			N	
MW-102	8/12/2015	08:43:00	39.26	39.26			N	
MW-103	8/12/2015	09:27:00	21.45	21.45			N	
MW-104	8/12/2015	09:31:00	18.76	18.76			N	
MW-105	8/11/2015	11:45:00				20.06	Y	
MW-106	8/11/2015	11:40:00	23.61	23.61			N	
MW-107	8/11/2015	11:35:00	25.25	25.25			N	
MW-108	8/11/2015	11:32:00	21.95	21.95			N	
MW-109	8/11/2015	11:29:00	17.53	17.53			N	
MW-11	8/11/2015	10:25:00	47.9	47.90			N	

Monitoring Well ID	Date Measured	Time	Depth-to-Water (BTOC*)	Second Static Water Level (ft)	Product Depth (ft)	Well Total Depth (ft)	Dry	Comments
MW-110	8/12/2015	11:23:00	110.68	110.68			N	
MW-12	8/11/2015	10:06:00	15.35	15.35			N	
MW-13	8/11/2015	09:56:00	15.74	15.74			N	
MW-14	8/12/2015	08:35:00	35.3	35.30			N	
MW-15	8/11/2015	09:35:00	29.76	29.76			N	
MW-17	8/11/2015	12:38:00	48	48.00			N	
MW-18	8/11/2015	09:34:00	29.45	29.45			N	
MW-19	8/11/2015	12:22:00	27.71	27.71			N	
MW-20	8/12/2015	10:34:00	68.91	68.91			N	
MW-22	8/12/2015	10:51:00	79	79.00			N	
MW-23	8/12/2015	10:40:00	71.71	71.71			N	
MW-26	8/12/2015	11:48:00	88.19	88.19			N	
MW-27	8/12/2015	12:38:00	87.64	87.64			N	
MW-28	8/12/2015	10:33:00	67.85	67.85			N	
MW-29	8/11/2015	11:25:00	32.47	32.47			N	
MW-30	8/12/2015	10:40:00	70.96	70.96			N	
MW-31	8/12/2015	11:42:00	103.04	103.04			N	
MW-32	8/12/2015	11:09:00	96.26	96.26			N	
MW-34	8/12/2015	10:45:00	58.8	58.80			N	
MW-35	8/12/2015	11:07:00	77.96	77.96			N	
MW-36	8/12/2015	12:23:00	96.65	96.65			N	
MW-38	8/11/2015	09:29:00	47.41	47.41			N	
MW-39	8/12/2015	10:23:00	51.07	51.07			N	
MW-40	8/11/2015	10:19:00	46.67	46.67			N	
MW-41	8/12/2015	07:59:00	42.11	42.11			N	

*BTOC = Below top of casing in feet

Monitoring Well ID	Date Measured	Time	Depth-to-Water (BTOC*)	Second Static Water Level (ft)	Product Depth (ft)	Well Total Depth (ft)	Dry	Comments
MW-43	8/12/2015	09:00:00	12	12.00			N	
MW-44	8/11/2015	11:20:00	38	38.00			N	
MW-45	8/12/2015	09:01:00	1.2	1.2			N	
MW-46	8/12/2015	08:50:00	53.18	53.18			N	
MW-47	8/12/2015	09:05:00	0.2	0.2			N	
MW-48	8/12/2015	09:06:00	13.82	13.82			N	
MW-49	8/11/2015	12:18:00	38.68	38.68			N	
MW-50	8/11/2015	12:42:00	58.6	58.60			N	
MW-51	8/11/2015	12:32:00	45.77	45.77			N	
MW-52	8/11/2015	12:15:00	43.68	43.68			N	
MW-53	8/11/2015	12:46:00	60.5	60.50			N	
MW-54	8/12/2015	10:26:00	60.36	60.36			N	
MW-55	8/12/2015	10:36:00	73.39	73.39			N	
MW-56A	8/12/2015	08:09:00	61.11	61.11			N	
MW-56B	8/12/2015	08:11:00	49.8	49.80			N	
MW-56C	8/12/2015	08:12:00	50.02	50.02			N	
MW-56D	8/12/2015	08:12:00	49.62	49.62			N	
MW-57A	8/11/2015	12:57:00	53.02	53.02			N	
MW-57B	8/11/2015	12:58:00	53.21	53.21			N	
MW-57C	8/11/2015	12:59:00	53.03	53.03			N	
MW-57D	8/11/2015	01:01:00	52.21	52.21			N	
MW-58A	8/12/2015	08:03:00	48.12	48.12			N	
MW-58B	8/12/2015	08:04:00	48	48.00			N	
MW-58C	8/12/2015	08:04:00	48.35	48.35			N	
MW-58D	8/12/2015	08:05:00	48.35	48.35			N	

*BTOC = Below top of casing in feet

Monitoring Well ID	Date Measured	Time	Depth-to-Water (BTOC*)	Second Static Water Level (ft)	Product Depth (ft)	Well Total Depth (ft)	Dry	Comments
MW-59A	8/12/2015	10:55:00	89.41	89.41			N	
MW-59B	8/12/2015	10:57:00	84.9	84.90			N	
MW-59C	8/12/2015	10:58:00	86.62	86.62			N	
MW-59D	8/12/2015	10:59:00	86.52	86.52			N	
MW-60A	8/12/2015	12:43:00	88.85	88.85			N	
MW-60B	8/12/2015	12:44:00	87.71	87.71			N	
MW-61A	8/12/2015	11:34:00	96.51	96.51			N	
MW-61B	8/12/2015	11:35:00	88.56	88.56			N	
MW-61C	8/12/2015	11:36:00	94.24	94.24			N	
MW-61D	8/12/2015	11:37:00	91.81	91.81			N	
MW-62A	8/11/2015	12:08:00	38.31	38.31			N	
MW-62B	8/11/2015	12:07:00	39.33	39.33			N	
MW-63	8/12/2015	10:30:00				61.81	Y	
MW-64	8/11/2015	11:59:00	35.84	35.84			N	
MW-65	8/11/2015	11:57:00	36.78	36.78			N	
MW-66	8/11/2015	11:17:00	40.39	40.39			N	
MW-67	8/11/2015	07:52:00	5.78	5.78			N	
MW-68	8/12/2015	10:04:00	43.27	43.27			N	
MW-69	8/12/2015	10:15:00	47.19	47.19			N	
MW-70	8/11/2015	09:21:00	31.66	31.66			N	
MW-71A	8/12/2015	12:18:00	164.37	164.37			N	
MW-71B	8/12/2015	12:19:00	90.24	90.24			N	
MW-71C	8/12/2015	12:20:00	95.11	95.11			N	
MW-72A	8/12/2015	11:18:00	111.52	111.52			N	
MW-72B	8/12/2015	11:18:00	105.81	105.81			N	

*BTOC = Below top of casing in feet

Monitoring Well ID	Date Measured	Time	Depth-to-Water (BTOC*)	Second Static Water Level (ft)	Product Depth (ft)	Well Total Depth (ft)	Dry	Comments
MW-72C	8/12/2015	11:19:00				98.64	Y	
MW-73A	8/12/2015	11:13:00	121.04	121.04			N	
MW-73B	8/12/2015	11:15:00	106.75	106.75			N	
MW-73C	8/12/2015	11:16:00	96.54	96.54			N	
MW-74A	8/12/2015	12:31:00	163.41	163.41			N	
MW-74B	8/12/2015	12:32:00	120.95	120.95			N	
MW-74C	8/12/2015	12:33:00	89.4	89.40			N	
MW-75A	8/12/2015	09:39:00	65.51	65.51			N	
MW-75B	8/12/2015	09:40:00	57.45	57.45			N	
MW-75C	8/12/2015	09:41:00	58	58.00			N	
MW-76A	8/12/2015	09:35:00	32.47	32.47			N	
MW-76B	8/12/2015	09:35:00	24.2	24.20			N	
MW-76C	8/12/2015	09:36:00	18.76	18.76			N	
MW-77A	8/11/2015	08:58:00	15.66	15.66			N	
MW-77B	8/11/2015	08:59:00	18.5	18.50			N	
MW-78	8/12/2015	12:42:00	99.14	99.14			N	
MW-79A	8/11/2015	12:37:00	52.85	52.85			N	
MW-79C	8/11/2015	12:36:00	50.05	50.05			N	
MW-80	8/12/2015	08:54:00	7.12	7.12			N	
MW-81	8/11/2015	09:33:00	31.25	31.25			N	
MW-82	8/11/2015	09:04:00	28.68	28.68			N	
MW-83	8/11/2015	09:24:00	29.93	29.93			N	
MW-84A	8/11/2015	08:08:00	66.62	66.62			N	
MW-84B	8/11/2015	08:07:00	68.98	68.98			N	
MW-85A	8/11/2015	08:24:00	9.68	9.68			N	

*BTOC = Below top of casing in feet

Monitoring Well ID	Date Measured	Time	Depth-to-Water (BTOC*)	Second Static Water Level (ft)	Product Depth (ft)	Well Total Depth (ft)	Dry	Comments
MW-85B	8/11/2015	08:26:00	7	7.00			N	
MW-86A	8/11/2015	08:29:00	18.1	18.10			N	
MW-86B	8/11/2015	08:30:00	19.84	19.84			N	
MW-87A	8/11/2015	08:47:00	24.49	24.49			N	
MW-87B	8/11/2015	08:47:00	23.63	23.63			N	
MW-88	8/12/2015	10:00:00	42.1	42.10			N	
MW-89	8/12/2015	07:53:00	39.41	39.41			N	
MW-90	8/12/2015	10:12:00	51.25	51.25			N	
MW-91	8/12/2015	10:06:00	43.66	43.66			N	
MW-92	8/11/2015	08:34:00	34.54	34.54			N	
MW-93	8/11/2015	08:53:00	37	37.00			N	
MW-94	8/11/2015	08:51:00	24.3	24.30			N	
MW-95	8/11/2015	08:36:00	23.02	23.02			N	
MW-96	8/11/2015	08:11:00	57.7	57.70			N	
MW-97	8/11/2015	08:14:00	53.73	53.73			N	
MW-98A	8/12/2015	10:18:00	54.72	54.72			N	
MW-98B	8/12/2015	10:19:00	45.42	45.42			N	
MW-99	8/12/2015	10:05:00	62.77	62.77			N	
OW-01	8/12/2015	12:29:00				69.93	Y	
OW-02	8/12/2015	09:09:00	4.06	4.06			N	
OW-03	8/12/2015	08:14:00	50.78	50.78			N	
OW-05	8/11/2015	10:13:00				68.1	Y	
OW-06	8/11/2015	09:44:00				40.18	Y	
OW-07	8/11/2015	09:48:00				49.24	Y	
OW-08	8/11/2015	09:39:00	52.15	52.15			N	

*BTOC = Below top of casing in feet

Monitoring Well ID	Date Measured	Time	Depth-to-Water (BTOC*)	Second Static Water Level (ft)	Product Depth (ft)	Well Total Depth (ft)	Dry	Comments
P-02	8/11/2015	10:01:00	15.85	15.85			N	
P-03	8/11/2015	10:30:00	52.22	52.22			N	
P-04	8/11/2015	10:10:00	20.14	20.14			N	
P-05	8/12/2015	09:46:00	69.43	69.43			N	
P-06D	8/12/2015	08:28:00	40.92	40.92			N	
P-06S	8/12/2015	08:28:00				37.1	Y	
P-07	8/12/2015	08:30:00	41.38	41.38			N	
P-08	8/12/2015	08:33:00	37.26	37.26			N	
P-09	8/12/2015	11:33:00	89.35	89.35			N	
VRW-01	8/12/2015	11:40:00				50.28	Y	
VRW-02	8/12/2015	11:50:00				77.12	Y	
VRW-03	8/12/2015	11:45:00				78.08	Y	
182								

*BTOC = Below top of casing in feet

TETRA TECH

GROUNDWATER MONITORING WELL

FIELD DATA LOG SHEET - STATIC WATER LEVELS

Lockheed Beaumont Sites

Potrero Canyon, Fourth Quarter, 2015

Monitoring Well ID	Date Measured	Time	Depth-to-Water (BTOC*)	Second Static Water Level (ft)	Product Depth (ft)	Well Total Depth (ft)	Dry	Comments
EW-01	11/3/2015	08:59:00	50.58	50.58			N	
EW-02	11/3/2015	08:37:00	35.11	35.11			N	
EW-08	11/3/2015	12:24:00	83.52	83.52			N	
EW-09	11/3/2015	01:33:00	85.21	85.21			N	
EW-10	11/3/2015	12:26:00	84.34	84.34			N	
EW-11	11/3/2015	12:20:00	89.31	89.31			N	
EW-12	11/3/2015	12:29:00	87.85	87.85			N	
EW-13	11/3/2015	12:03:00	90.25	90.25			N	
EW-14	11/3/2015	12:33:00	89.3	89.30			N	
EW-15	11/3/2015	12:07:00	88.02	88.02			N	
EW-16	11/3/2015	11:58:00	89.26	89.26			N	
EW-17	11/3/2015	01:37:00	85.68	85.68			N	
EW-18	11/3/2015	11:54:00	87.09	87.09			N	
EW-19	11/3/2015	09:27:00	41.2	41.20			N	
EW-20	11/3/2015	11:45:00	90.17	90.17			N	
F33-TW02	11/2/2015	09:49:00	9.72	9.72			N	
F33-TW06	11/2/2015	09:37:00	9.77	9.77			N	
F33-TW07	11/2/2015	09:43:00				11.5	Y	
F34-TW01	11/2/2015	09:10:00	6.94	6.94			N	
IW-01	11/2/2015	02:23:00	68.47	68.47			N	

*BTOC = Below top of casing in feet

Monitoring Well ID	Date Measured	Time	Depth-to-Water (BTOC*)	Second Static Water Level (ft)	Product Depth (ft)	Well Total Depth (ft)	Dry	Comments
IW-02	11/2/2015	02:20:00	62.87	62.87			N	
IW-03	11/2/2015	12:55:00	43.77	43.77			N	
IW-04	11/2/2015	12:52:00	46.25	46.25			N	
IW-05	11/2/2015	12:47:00	48.24	48.24			N	
MW-01	11/3/2015	11:14:00	84.78	84.78			N	
MW-02	11/3/2015	01:41:00	77.12	77.12			N	
MW-03	11/3/2015	01:43:00	134.58	134.58			N	
MW-04	11/3/2015	02:09:00	67.05	67.05			N	
MW-05	11/2/2015	01:33:00	29.65	29.65			N	
MW-06	11/2/2015	01:34:00	33.41	33.41			N	
MW-07	11/3/2015	11:15:00	84.17	84.17			N	
MW-08	11/3/2015	10:35:00	19.7	19.70			N	
MW-09	11/3/2015	10:36:00	9.7	9.70			N	
MW-10	11/3/2015	01:13:00	85	85.00			N	
MW-100	11/2/2015	07:40:00	109.83	109.83			N	
MW-101	11/2/2015	02:02:00	19.16	19.16			N	
MW-102	11/3/2015	09:47:00	39.29	39.29			N	
MW-103	11/3/2015	10:42:00	21.27	21.27			N	
MW-104	11/3/2015	10:46:00	19.39	19.39			N	
MW-105	11/2/2015	01:25:00				20.08	Y	
MW-106	11/2/2015	01:21:00	24.38	24.38			N	
MW-107	11/2/2015	01:17:00	25.52	25.52			N	
MW-108	11/2/2015	01:13:00	22.29	22.29			N	
MW-109	11/2/2015	01:10:00	17.72	17.72			N	
MW-11	11/2/2015	11:14:00	48.02	48.02			N	

Monitoring Well ID	Date Measured	Time	Depth-to-Water (BTOC*)	Second Static Water Level (ft)	Product Depth (ft)	Well Total Depth (ft)	Dry	Comments
MW-110	11/3/2015	11:40:00	111.58	111.58			N	
MW-12	11/2/2015	10:50:00	16.41	16.41			N	
MW-13	11/2/2015	10:40:00	15.72	15.72			N	
MW-14	11/3/2015	09:36:00	36	36.00			N	
MW-15	11/2/2015	10:11:00	59.65	59.65			N	
MW-17	11/2/2015	02:12:00	48.68	48.68			N	
MW-18	11/2/2015	10:13:00	29.29	29.29			N	
MW-19	11/2/2015	01:58:00	28.32	28.32			N	
MW-20	11/3/2015	01:52:00	69.66	69.66			N	
MW-22	11/3/2015	01:46:00	79.72	79.72			N	
MW-23	11/3/2015	02:05:00	72.45	72.45			N	
MW-26	11/3/2015	12:14:00	89.09	89.09			N	
MW-27	11/3/2015	01:15:00	88.42	88.42			N	
MW-28	11/3/2015	01:53:00	68.6	68.60			N	
MW-29	11/2/2015	01:05:00	33.02	33.02			N	
MW-30	11/3/2015	02:06:00	71.72	71.72			N	
MW-31	11/3/2015	12:12:00	103.75	103.75			N	
MW-32	11/3/2015	11:17:00	96.97	96.97			N	
MW-34	11/3/2015	02:11:00	59.6	59.60			N	
MW-35	11/3/2015	11:10:00	78.74	78.74			N	
MW-36	11/3/2015	12:49:00	97.78	97.78			N	
MW-38	11/2/2015	10:08:00	47.7	47.70			N	
MW-39	11/3/2015	02:38:00	51.79	51.79			N	
MW-40	11/2/2015	11:05:00	46.96	46.96			N	
MW-41	11/2/2015	02:35:00	42.8	42.80			N	

Monitoring Well ID	Date Measured	Time	Depth-to-Water (BTOC*)	Second Static Water Level (ft)	Product Depth (ft)	Well Total Depth (ft)	Dry	Comments
MW-43	11/3/2015	10:09:00						Unable to measure water level due to excessive root growth, even after removal of pump.
MW-43	11/30/2015	08:30:00	11.76	11.76		15.16	N	Removed top layer of roots. Some roots still remain in well.
MW-44	11/2/2015	01:01:00	38.57	38.57			N	
MW-45	11/3/2015	09:53:00		1.0 psi			N	1.0 psi
MW-46	11/3/2015	09:44:00	53.45	53.45			N	
MW-47	11/3/2015	10:23:00		0.1 psi			N	0.1 psi
MW-48	11/3/2015	10:24:00	14.65	14.65			N	
MW-49	11/2/2015	01:56:00	39.38	39.38			N	
MW-50	11/2/2015	02:16:00	59.33	59.33			N	
MW-51	11/2/2015	01:53:00	46.51	46.51			N	
MW-52	11/2/2015	01:50:00	44.41	44.41			N	
MW-53	11/2/2015	02:18:00	61.24	61.24			N	
MW-54	11/3/2015	02:01:00	61.11	61.11			N	
MW-55	11/3/2015	01:49:00	74.14	74.14			N	
MW-56A	11/3/2015	08:50:00	61.77	61.77			N	
MW-56B	11/3/2015	08:51:00	50.5	50.50			N	
MW-56C	11/3/2015	08:52:00	50.78	50.78			N	
MW-56D	11/3/2015	08:53:00	50.37	50.37			N	
MW-57A	11/2/2015	02:28:00	53.75	53.75			N	
MW-57B	11/2/2015	02:29:00	53.95	53.95			N	
MW-57C	11/2/2015	02:30:00	53.78	53.78			N	
MW-57D	11/2/2015	02:32:00	52.93	52.93			N	
MW-58A	11/3/2015	08:43:00	48.87	48.87			N	

Monitoring Well ID	Date Measured	Time	Depth-to-Water (BTOC*)	Second Static Water Level (ft)	Product Depth (ft)	Well Total Depth (ft)	Dry	Comments
MW-58B	11/3/2015	08:44:00	48.8	48.80			N	
MW-58C	11/3/2015	08:45:00	49.09	49.09			N	
MW-58D	11/3/2015	08:45:00	49.09	49.09			N	
MW-59A	11/3/2015	01:27:00	90.11	90.11			N	
MW-59B	11/3/2015	01:28:00	85.62	85.62			N	
MW-59C	11/3/2015	01:29:00	87.37	87.37			N	
MW-59D	11/3/2015	01:30:00	87.22	87.22			N	
MW-60A	11/3/2015	01:22:00	89.52	89.52			N	
MW-60B	11/3/2015	01:24:00	88.45	88.45			N	
MW-61A	11/3/2015	11:48:00	97.24	97.24			N	
MW-61B	11/3/2015	11:49:00	98.01	98.01			N	
MW-61C	11/3/2015	11:50:00	94.95	94.95			N	
MW-61D	11/3/2015	11:51:00	92.47	92.47			N	
MW-62A	11/2/2015	01:47:00	39.17	39.17			N	WL below pump
MW-62B	11/2/2015	01:42:00	40	40.00			N	
MW-63	11/3/2015	01:58:00				61.7	Y	
MW-64	11/2/2015	01:40:00	36.42	36.42			N	
MW-65	11/2/2015	01:38:00	37.4	37.40			N	
MW-66	11/2/2015	12:58:00	40.88	40.88			N	
MW-67	11/2/2015	08:05:00	7.01	7.01			N	
MW-68	11/3/2015	02:18:00	43.4	43.40			N	
MW-69	11/3/2015	02:29:00	47.66	47.66			N	
MW-70	11/2/2015	09:53:00	32.26	32.26			N	
MW-71A	11/3/2015	12:43:00	164.97	164.97			N	
MW-71B	11/3/2015	12:44:00	90.52	90.52			N	

*BTOC = Below top of casing in feet

Monitoring Well ID	Date Measured	Time	Depth-to-Water (BTOC*)	Second Static Water Level (ft)	Product Depth (ft)	Well Total Depth (ft)	Dry	Comments
MW-71C	11/3/2015	12:45:00	95.63	95.63			N	
MW-72A	11/3/2015	11:33:00	112.24	112.24			N	
MW-72B	11/3/2015	11:34:00	106.85	106.85			N	
MW-72C	11/3/2015	11:35:00				98.69	Y	
MW-73A	11/3/2015	11:26:00	121.55	121.55			N	
MW-73B	11/3/2015	11:28:00	107.52	107.52			N	
MW-73C	11/3/2015	11:29:00	97.45	97.45			N	
MW-74A	11/3/2015	01:07:00	163.79	163.79			N	
MW-74B	11/3/2015	01:08:00	121.32	121.32			N	
MW-74C	11/3/2015	01:09:00	90.7	90.70			N	
MW-75A	11/3/2015	10:55:00	66.18	66.18			N	
MW-75B	11/3/2015	10:56:00	58.19	58.19			N	
MW-75C	11/3/2015	10:57:00	58.74	58.74			N	
MW-76A	11/3/2015	10:50:00	32.96	32.96			N	
MW-76B	11/3/2015	10:50:00	24.94	24.94			N	
MW-76C	11/3/2015	10:51:00	19.38	19.38			N	
MW-77A	11/2/2015	09:26:00	16.37	16.37			N	
MW-77B	11/2/2015	09:27:00	18.78	18.78			N	
MW-78	11/3/2015	01:21:00	99.81	99.81			N	
MW-79A	11/2/2015	02:11:00	53.5	53.50			N	
MW-79C	11/2/2015	02:10:00	50.76	50.76			N	
MW-80	11/3/2015	10:19:00		0.1 psi			N	0.1 psi
MW-81	11/2/2015	10:15:00	31.17	31.17			N	
MW-82	11/2/2015	09:31:00	29.27	29.27			N	
MW-83	11/2/2015	09:57:00	29.57	29.57			N	

Monitoring Well ID	Date Measured	Time	Depth-to-Water (BTOC*)	Second Static Water Level (ft)	Product Depth (ft)	Well Total Depth (ft)	Dry	Comments
MW-84A	11/2/2015	08:21:00	66.93	66.93			N	
MW-84B	11/2/2015	08:19:00	69.31	69.31			N	
MW-85A	11/2/2015	08:47:00	10.31	10.31			N	
MW-85B	11/2/2015	08:47:00	8.25	8.25			N	
MW-86A	11/2/2015	08:52:00	18.58	18.58			N	
MW-86B	11/2/2015	08:52:00	20.17	20.17			N	
MW-87A	11/2/2015	09:13:00	25	25.00			N	
MW-87B	11/2/2015	09:15:00	24.27	24.27			N	
MW-88	11/3/2015	02:22:00	42.2	42.20			N	
MW-89	11/2/2015	02:39:00	39.99	39.99			N	
MW-90	11/3/2015	02:26:00	51.8	51.80			N	
MW-91	11/3/2015	02:16:00	43.78	43.78			N	
MW-92	11/2/2015	08:58:00	34.71	34.71			N	
MW-93	11/2/2015	09:18:00	37.52	37.52			N	
MW-94	11/2/2015	09:17:00	24.64	24.64			N	
MW-95	11/2/2015	08:57:00	23.34	23.34			N	
MW-96	11/2/2015	08:23:00	58.14	58.14			N	
MW-97	11/2/2015	08:27:00	54.27	54.27			N	
MW-98A	11/3/2015	02:33:00	55.36	55.36			N	
MW-98B	11/3/2015	02:34:00	45.85	45.85			N	
MW-99	11/3/2015	02:19:00	63.27	63.27			N	
OW-01	11/3/2015	12:56:00				69.99	Y	
OW-02	11/3/2015	10:29:00	4.2	4.20			N	
OW-03	11/3/2015	08:56:00	51.54	51.54			N	
OW-05	11/2/2015	10:58:00				68.2	Y	

*BTOC = Below top of casing in feet

Monitoring Well ID	Date Measured	Time	Depth-to-Water (BTOC*)	Second Static Water Level (ft)	Product Depth (ft)	Well Total Depth (ft)	Dry	Comments
OW-06	11/2/2015	10:26:00				40.2	Y	
OW-07	11/2/2015	10:32:00				49.32	Y	
OW-08	11/2/2015	10:19:00	52.48	52.48			N	
P-02	11/2/2015	10:45:00	16.05	16.05			N	
P-03	11/2/2015	11:21:00	52.61	52.61			N	
P-04	11/2/2015	10:54:00	21.06	21.06			N	
P-05	11/3/2015	11:04:00	70.16	70.16			N	
P-06D	11/3/2015	09:26:00	41.57	41.57			N	
P-06S	11/3/2015	09:25:00				37.12	Y	
P-07	11/3/2015	09:29:00	42	42.00			N	
P-08	11/3/2015	09:33:00	37.9	37.90			N	
P-09	11/3/2015	11:56:00	90.08	90.08			N	
VRW-01	11/3/2015	12:05:00				50.32	Y	
VRW-02	11/3/2015	12:17:00				77.19	Y	
VRW-03	11/3/2015	12:00:00				78.18	Y	
183								

TETRA TECH
complex world | CLEAR SOLUTIONS™
301 E. Vanderbilt Way
Suite 450
San Bernardino, CA 92408
Telephone: 909-381-1674
Fax: 909-889-1391

GROUNDWATER MONITORING WELL FIELD DATA LOG SHEET - SAMPLING

Lockheed Beaumont Sites
Potrero Canyon, Fourth Quarter, 2015

DATE: 11/05/15
WELL ID: MW-100
SAMPLE ID: MW-100-N-20151105 SAMPLE TIME: 10:11
DUPLICATE ID: - DUPLICATE TIME
STATIC WATER LEVEL (feet below top of casing): 109.54
WELL DEPTH (feet below top of casing): 190
WATER COLUMN (feet): 80.46
PUMP VOLUME (ml): 1356

PURGING DEVICE: Dedicated bladder pump
SAMPLING DEVICE: Purging Pump
OVA (ppm) (PID reading):
In-Casing: Initial: - Vented: -
In Breathing Zone: Initial: - Vented: -
FINAL PUMP DEPTH
SAMPLER'S SIGNATURE Santoyo, Robert

Time	Water Level (feet)	Temperature (deg C)	EC (umohs /cm)	pH	Turbidity (NTU)	DO (mg/L)	ORP (mV)	Color	Volume Purged (mL)	Pump Volumes Purged	Purge Flow Rate (mL/min)
09:51	109.54										300
09:56	110.68	18.7	0.79	9.45	3.16	0.99	-23.3	Clear	1500	1.11	300
09:59	110.85	18.9	0.78	9.70	2.73	0.83	-15.0	Clear	1665	1.23	55
10:02	110.91	19.0	0.79	9.73	2.77	0.91	-11.7	Clear	1800	1.33	45
10:05	110.97	19.4	0.79	9.75	6.24	0.90	-6.0	Clear	1935	1.43	45
10:08	111.01	19.8	0.78	9.77	5.05	0.99	-2.1	Clear	2070	1.53	45
10:11	111.07	20.1	0.79	9.78	2.66	1.00	1.1	Clear	2205	1.63	45

Colorimetric test (taken prior to sampling): Sulfide (mg/L): Fe+2 (mg/L)

COMMENTS:
MS/MSD

PARAMETERS FOR WATER QUALITY STABILIZATION			
Temperature:	+-1 deg C	Conductivity:	+-3%
pH:	+-0.1	DO:	+-0.3 mg/L
Turbidity:	+-10 NTU OR +-10%		
WL:	+-0.1 ft	ORP:	+-10 mV

Note: If volatiles are detected in the breathing zone during the initial screening, the breathing zone will be periodically monitored during purging and sampling activities.
All water levels and pump depths are measured from the reference point (notch) in the top of the well casing.
If no reference point is observed then the casing high point should be notched and measurements should be collected from this point.
Every attempt should be made to limit water level drawdown to less than 0.33 feet and purge rate to less than 0.5 L/min.

TETRA TECH
complex world | CLEAR SOLUTIONS™
301 E. Vanderbilt Way
Suite 450
San Bernardino, CA 92408
Telephone: 909-381-1674
Fax: 909-889-1391

GROUNDWATER MONITORING WELL
FIELD DATA LOG SHEET - SAMPLING

Lockheed Beaumont Sites
Potrero Canyon, Fourth Quarter, 2015

DATE: 11/06/15
WELL ID: MW-106
SAMPLE ID: MW-106-N-20151106 SAMPLE TIME: 13:55
DUPLICATE ID: - DUPLICATE TIME
STATIC WATER LEVEL (feet below top of casing): 24.24
WELL DEPTH (feet below top of casing):
WATER COLUMN (feet):
PUMP VOLUME (ml): 173

PURGING DEVICE: Dedicated bladder pump
SAMPLING DEVICE: Purging Pump
OVA (ppm) (PID reading):
In-Casing: Initial: - Vented: -
In Breathing Zone: Initial: - Vented: -
FINAL PUMP DEPTH
SAMPLER'S SIGNATURE Santoyo, Robert

Time	Water Level (feet)	Temperature (deg C)	EC (umohs /cm)	pH	Turbidity (NTU)	DO (mg/L)	ORP (mV)	Color	Volume Purged (mL)	Pump Volumes Purged	Purge Flow Rate (mL/min)
13:22	24.24										210
13:25	24.58	19.6	0.388	7.12	56.8	0.78	13.6	cloudy	630	3.64	170
13:28	24.68	19.5	0.285	6.99	50.9	0.77	55.2	cloudy	1140	6.59	140
13:31	24.75	19.6	0.244	6.83	69.6	0.79	78.7	cloudy	1560	9.02	140
13:34	24.82	19.6	0.228	6.76	37.1	0.84	93.4	cloudy	1980	11.45	120
13:37	24.88	19.7	0.221	6.77	68.1	0.84	106.0	cloudy	2340	13.53	120
13:40	24.96	19.7	0.218	6.72	45	0.84	112.6	cloudy	2700	15.61	120
13:43	25.04	19.7	0.217	6.74	121	0.91	117.6	cloudy	3060	17.69	100
13:46	25.08	19.9	0.218	6.63	705	0.95	120.4	cloudy	3360	19.42	100
13:49	25.11	19.9	0.218	6.70	786	0.97	123.8	cloudy	3660	21.16	100
13:52	25.14	19.8	0.219	6.69	795	0.99	127.4	cloudy	3960	22.89	100
13:55	25.17	19.8	0.219	6.67	753	1.00	129.1	cloudy	4260	24.62	100

Colorimetric test (taken prior to sampling): Sulfide (mg/L): Fe+2 (mg/L)

COMMENTS:
MS/MSD

PARAMETERS FOR WATER QUALITY STABILIZATION			
Temperature:	+-1 deg C	Conductivity:	+-3%
pH:	+-0.1	DO:	+-0.3 mg/L
Turbidity:	+-10 NTU OR +-10%		
WL:	+-0.1 ft	ORP:	+-10 mV

Note: If volatiles are detected in the breathing zone during the initial screening, the breathing zone will be periodically monitored during purging and sampling activities.
All water levels and pump depths are measured from the reference point (notch) in the top of the well casing.
If no reference point is observed then the casing high point should be notched and measurements should be collected from this point.
Every attempt should be made to limit water level drawdown to less than 0.33 feet and purge rate to less than 0.5 L/min.

TETRA TECH
complex world | CLEAR SOLUTIONS™
301 E. Vanderbilt Way
Suite 450
San Bernardino, CA 92408
Telephone: 909-381-1674
Fax: 909-889-1391

GROUNDWATER MONITORING WELL
FIELD DATA LOG SHEET - SAMPLING

Lockheed Beaumont Sites
Potrero Canyon, Fourth Quarter, 2015

DATE: 11/06/15
WELL ID: MW-110
SAMPLE ID: MW-110-N-20151106 SAMPLE TIME: 11:00
DUPLICATE ID: - DUPLICATE TIME
STATIC WATER LEVEL (feet below top of casing): 111.61
WELL DEPTH (feet below top of casing): 130
WATER COLUMN (feet): 18.39
PUMP VOLUME (ml): 882

PURGING DEVICE: Dedicated bladder pump
SAMPLING DEVICE: Purging Pump
OVA (ppm) (PID reading):
In-Casing: Initial: - Vented: -
In Breathing Zone: Initial: - Vented: -
FINAL PUMP DEPTH
SAMPLER'S SIGNATURE Santoyo, Robert

Time	Water Level (feet)	Temperature (deg C)	EC (umohs /cm)	pH	Turbidity (NTU)	DO (mg/L)	ORP (mV)	Color	Volume Purged (mL)	Pump Volumes Purged	Purge Flow Rate (mL/min)
10:40	111.61										195
10:45	111.64	18.4	0.209	7.26	5.63	4.02	187.3	clear	975	1.11	195
10:48	111.61	18.0	0.208	6.97	2.31	4.96	191.0	clear	1560	1.77	195
10:51	111.64	17.8	0.208	6.90	2.29	4.89	186.7	clear	2145	2.43	195
10:54	111.64	17.7	0.207	6.77	2.10	4.85	183.9	clear	2730	3.10	195
10:57	111.61	17.7	0.207	6.72	1.60	4.91	182.2	clear	3315	3.76	195
11:00	111.64	17.7	0.207	6.70	1.60	4.92	181.1	clear	3900	4.42	195

Colorimetric test (taken prior to sampling): Sulfide (mg/L): Fe+2 (mg/L)

COMMENTS:

PARAMETERS FOR WATER QUALITY STABILIZATION			
Temperature:	+-1 deg C	Conductivity:	+-3%
pH:	+-0.1	DO:	+-0.3 mg/L
Turbidity:	+-10 NTU OR +-10%		
WL:	+-0.1 ft	ORP:	+-10 mV

Note: If volatiles are detected in the breathing zone during the initial screening, the breathing zone will be periodically monitored during purging and sampling activities.
All water levels and pump depths are measured from the reference point (notch) in the top of the well casing.
If no reference point is observed then the casing high point should be notched and measurements should be collected from this point.
Every attempt should be made to limit water level drawdown to less than 0.33 feet and purge rate to less than 0.5 L/min.

TETRA TECH
complex world | CLEAR SOLUTIONS™
301 E. Vanderbilt Way
Suite 450
San Bernardino, CA 92408
Telephone: 909-381-1674
Fax: 909-889-1391

GROUNDWATER MONITORING WELL
FIELD DATA LOG SHEET - SAMPLING

Lockheed Beaumont Sites
Potrero Canyon, Fourth Quarter, 2015

DATE: 11/05/15
WELL ID: MW-15
SAMPLE ID: MW-15-N-20151105 SAMPLE TIME: 13:01
DUPLICATE ID: - DUPLICATE TIME
STATIC WATER LEVEL (feet below top of casing): 29.66
WELL DEPTH (feet below top of casing):
WATER COLUMN (feet):
PUMP VOLUME (ml): 991

PURGING DEVICE: Dedicated bladder pump
SAMPLING DEVICE: Purging Pump
OVA (ppm) (PID reading):
In-Casing: Initial: - Vented: -
In Breathing Zone: Initial: - Vented: -
FINAL PUMP DEPTH
SAMPLER'S SIGNATURE Santoyo, Robert

Time	Water Level (feet)	Temperature (deg C)	EC (umohs /cm)	pH	Turbidity (NTU)	DO (mg/L)	ORP (mV)	Color	Volume Purged (mL)	Pump Volumes Purged	Purge Flow Rate (mL/min)
12:39	29.66										160
12:46	29,67	20.1	0.407	7.97	1.79	0.30	-137.9	clear	1120	1.13	160
12:49	29.68	19.9	0.407	8.20	2.24	0.27	-137.4	Clear	1600	1.61	160
12:52	29.68	20.0	0.407	8.00	2.17	0.25	-136.3	clear	2080	2.10	160
12:55	29.68	20.0	0.407	8.49	1.54	0.25	-134.9	clear	2560	2.58	160
12:58	29.68	20.1	0.407	8.48	1.32	0.25	-133.6	clear	3040	3.07	160
13:01	29.68	19.9	0.406	8.56	1.42	0.25	-132.1	clear	3520	3.55	160

Colorimetric test (taken prior to sampling): Sulfide (mg/L): Fe+2 (mg/L)

COMMENTS:

PARAMETERS FOR WATER QUALITY STABILIZATION			
Temperature:	+-1 deg C	Conductivity:	+-3%
pH:	+-0.1	DO:	+-0.3 mg/L
Turbidity:	+-10 NTU OR +-10%		
WL:	+-0.1 ft	ORP:	+-10 mV

Note: If volatiles are detected in the breathing zone during the initial screening, the breathing zone will be periodically monitored during purging and sampling activities.
All water levels and pump depths are measured from the reference point (notch) in the top of the well casing.
If no reference point is observed then the casing high point should be notched and measurements should be collected from this point.
Every attempt should be made to limit water level drawdown to less than 0.33 feet and purge rate to less than 0.5 L/min.

TETRA TECH
complex world | CLEAR SOLUTIONS™
301 E. Vanderbilt Way
Suite 450
San Bernardino, CA 92408
Telephone: 909-381-1674
Fax: 909-889-1391

GROUNDWATER MONITORING WELL FIELD DATA LOG SHEET - SAMPLING

Lockheed Beaumont Sites
Potrero Canyon, Fourth Quarter, 2015

DATE: 11/05/15
WELL ID: MW-18
SAMPLE ID: MW-18-N-20151105 SAMPLE TIME: 13:45
DUPLICATE ID: MW-18-FD-20151105 DUPLICATE TIME 13:45
STATIC WATER LEVEL (feet below top of casing): 29.3
WELL DEPTH (feet below top of casing):
WATER COLUMN (feet):
PUMP VOLUME (ml): 528

PURGING DEVICE: Dedicated bladder pump
SAMPLING DEVICE: Purging Pump
OVA (ppm) (PID reading):
In-Casing: Initial: - Vented: -
In Breathing Zone: Initial: - Vented: -
FINAL PUMP DEPTH
SAMPLER'S SIGNATURE Santoyo, Robert

Time	Water Level (feet)	Temperature (deg C)	EC (umohs /cm)	pH	Turbidity (NTU)	DO (mg/L)	ORP (mV)	Color	Volume Purged (mL)	Pump Volumes Purged	Purge Flow Rate (mL/min)
13:26	29.30										165
13:30	29.33	18.4	0.498	7.26	1.35	0.55	-83.9	clear	660	1.25	165
13:33	29.33	18.3	0.499	7.27	1.57	0.55	-72.9	clear	1155	2.19	165
13:36	29.33	18.2	0.500	7.26	1.58	0.56	-67.9	clear	1650	3.125	165
13:39	29.33	18.1	0.500	7.25	1.53	0.53	-62.8	clear	2145	4.06	165
13:42	29.33	18.2	0.500	7.27	1.42	0.52	-58.3	clear	2640	5.00	165
13:45	29.33	18.1	0.500	7.25	1.40	0.49	-52.9	clear	3135	5.94	165

Colorimetric test (taken prior to sampling): Sulfide (mg/L): Fe+2 (mg/L)

COMMENTS:

PARAMETERS FOR WATER QUALITY STABILIZATION			
Temperature:	+-1 deg C	Conductivity:	+-3%
pH:	+-0.1	DO:	+-0.3 mg/L
Turbidity:	+-10 NTU OR +-10%		
WL:	+-0.1 ft	ORP:	+-10 mV

Note: If volatiles are detected in the breathing zone during the initial screening, the breathing zone will be periodically monitored during purging and sampling activities.
All water levels and pump depths are measured from the reference point (notch) in the top of the well casing.
If no reference point is observed then the casing high point should be notched and measurements should be collected from this point.
Every attempt should be made to limit water level drawdown to less than 0.33 feet and purge rate to less than 0.5 L/min.

TETRA TECH
complex world | CLEAR SOLUTIONS™
301 E. Vanderbilt Way
Suite 450
San Bernardino, CA 92408
Telephone: 909-381-1674
Fax: 909-889-1391

GROUNDWATER MONITORING WELL FIELD DATA LOG SHEET - SAMPLING

Lockheed Beaumont Sites
Potrero Canyon, Fourth Quarter, 2015

DATE: 11/06/15
WELL ID: MW-59A
SAMPLE ID: MW-59A-N-20151106 SAMPLE TIME: 11:46
DUPLICATE ID: - DUPLICATE TIME
STATIC WATER LEVEL (feet below top of casing): 90.18
WELL DEPTH (feet below top of casing):
WATER COLUMN (feet):
PUMP VOLUME (ml): 1236

PURGING DEVICE: Dedicated bladder pump
SAMPLING DEVICE: Purging Pump
OVA (ppm) (PID reading):
In-Casing: Initial: - Vented: -
In Breathing Zone: Initial: - Vented: -
FINAL PUMP DEPTH
SAMPLER'S SIGNATURE Santoyo, Robert

Time	Water Level (feet)	Temperature (deg C)	EC (umohs /cm)	pH	Turbidity (NTU)	DO (mg/L)	ORP (mV)	Color	Volume Purged (mL)	Pump Volumes Purged	Purge Flow Rate (mL/min)
11:24	90.18										180
11:31	91.91	20.1	0.237	8.65	1.77	0.46	80.5	clear	1260	1.02	45
11:34	92.16	20.1	0.237	8.64	1.82	0.38	71.6	clear	1395	1.13	45
11:37	92.28	21.0	0.238	8.75	2.52	0.41	66.4	clear	1530	1.24	45
11:40	92.40	21.4	0.238	8.76	2.20	0.42	60.6	clear	1665	1.34	45
11:43	92.60	21.5	0.239	8.76	2.06	0.44	56.4	clear	1800	1.46	45
11:46	92.70	21.6	0.239	8.79	1.89	0.43	53.0	clear	1935	1.57	45

Colorimetric test (taken prior to sampling): Sulfide (mg/L): Fe+2 (mg/L)

COMMENTS:

PARAMETERS FOR WATER QUALITY STABILIZATION			
Temperature:	+-1 deg C	Conductivity:	+-3%
pH:	+-0.1	DO:	+-0.3 mg/L
Turbidity:	+-10 NTU OR +-10%		
WL:	+-0.1 ft	ORP:	+-10 mV

Note: If volatiles are detected in the breathing zone during the initial screening, the breathing zone will be periodically monitored during purging and sampling activities.
All water levels and pump depths are measured from the reference point (notch) in the top of the well casing.
If no reference point is observed then the casing high point should be notched and measurements should be collected from this point.
Every attempt should be made to limit water level drawdown to less than 0.33 feet and purge rate to less than 0.5 L/min.

TETRA TECH
complex world | CLEAR SOLUTIONS™
301 E. Vanderbilt Way
Suite 450
San Bernardino, CA 92408
Telephone: 909-381-1674
Fax: 909-889-1391

GROUNDWATER MONITORING WELL
FIELD DATA LOG SHEET - SAMPLING

Lockheed Beaumont Sites
Potrero Canyon, Fourth Quarter, 2015

DATE: 11/06/15
WELL ID: MW-60B
SAMPLE ID: MW-60B-N-20151106 SAMPLE TIME: 12:42
DUPLICATE ID: - DUPLICATE TIME
STATIC WATER LEVEL (feet below top of casing): 88.5
WELL DEPTH (feet below top of casing):
WATER COLUMN (feet):
PUMP VOLUME (ml): 964

PURGING DEVICE: Dedicated bladder pump
SAMPLING DEVICE: Purging Pump
OVA (ppm) (PID reading):
In-Casing: Initial: - Vented: -
In Breathing Zone: Initial: - Vented: -
FINAL PUMP DEPTH
SAMPLER'S SIGNATURE Santoyo, Robert

Time	Water Level (feet)	Temperature (deg C)	EC (umohs /cm)	pH	Turbidity (NTU)	DO (mg/L)	ORP (mV)	Color	Volume Purged (mL)	Pump Volumes Purged	Purge Flow Rate (mL/min)
12:22	88.50										225
12:27	89.30	19.9	0.254	9.83	1.41	3.94	30.0	clear	1125	1.17	100
12:30	89.20	20.2	0.255	9.85	1.92	3.68	23.3	Clear	1425	1.48	100
12:33	89.20	20.4	0.256	9.82	1.43	3.96	22.0	clear	1725	1.79	100
12:36	89.15	20.5	0.256	9.81	1.30	3.59	21.9	clear	2025	2.10	100
12:39	89.15	20.6	0.255	9.80	1.67	3.70	21.9	clear	2325	2.41	100
12:42	89.15	20.5	0.255	9.81	1.53	3.79	22.3	clear	2625	2.72	100

Colorimetric test (taken prior to sampling): Sulfide (mg/L): Fe+2 (mg/L)

COMMENTS:

PARAMETERS FOR WATER QUALITY STABILIZATION			
Temperature:	+-1 deg C	Conductivity:	+-3%
pH:	+-0.1	DO:	+-0.3 mg/L
Turbidity:	+-10 NTU OR +-10%		
WL:	+-0.1 ft	ORP:	+-10 mV

Note: If volatiles are detected in the breathing zone during the initial screening, the breathing zone will be periodically monitored during purging and sampling activities.
All water levels and pump depths are measured from the reference point (notch) in the top of the well casing.
If no reference point is observed then the casing high point should be notched and measurements should be collected from this point.
Every attempt should be made to limit water level drawdown to less than 0.33 feet and purge rate to less than 0.5 L/min.

TETRA TECH
complex world | CLEAR SOLUTIONS™
301 E. Vanderbilt Way
Suite 450
San Bernardino, CA 92408
Telephone: 909-381-1674
Fax: 909-889-1391

GROUNDWATER MONITORING WELL
FIELD DATA LOG SHEET - SAMPLING

Lockheed Beaumont Sites
Potrero Canyon, Fourth Quarter, 2015

DATE: 11/05/15
WELL ID: MW-67
SAMPLE ID: MW-67-N-20151105 SAMPLE TIME: 11:48
DUPLICATE ID: - DUPLICATE TIME
STATIC WATER LEVEL (feet below top of casing): 7.07
WELL DEPTH (feet below top of casing): 12
WATER COLUMN (feet): 4.93
PUMP VOLUME (ml): 303

PURGING DEVICE: Dedicated bladder pump
SAMPLING DEVICE: Purging Pump
OVA (ppm) (PID reading):
In-Casing: Initial: - Vented: -
In Breathing Zone: Initial: - Vented: -
FINAL PUMP DEPTH
SAMPLER'S SIGNATURE Santoyo, Robert

Time	Water Level (feet)	Temperature (deg C)	EC (umohs /cm)	pH	Turbidity (NTU)	DO (mg/L)	ORP (mV)	Color	Volume Purged (mL)	Pump Volumes Purged	Purge Flow Rate (mL/min)
11:22	7.07										240
11:27	7.24	20.2	1.90	7.33	3.37	0.39	163.8	clear	1200	3.96	240
11:30	7.18	20.4	1.76	7.58	3.31	0.40	-158.2	Clear	1920	6.34	240
11:33	7.21	20.4	1.74	7.86	2.69	0.59	-154.1	clear	2640	8.71	240
11:36	7.21	20.4	1.75	7.98	1.88	0.82	-151.5	clear	3360	11.09	240
11:39	7.19	20.4	1.76	7.99	1.81	1.19	-149.5	clear	4080	13.47	240
11:42	7.21	20.4	1.76	7.97	1.64	1.45	-147.8	clear	4800	15.84	240
11:45	7.21	20.4	1.76	7.97	1.74	1.64	-146.7	clear	5520	18.22	240
11:48	7.21	20.4	1.76	7.95	1.75	1.75	-145.8	clear	6240	20.60	240

Colorimetric test (taken prior to sampling): Sulfide (mg/L): Fe+2 (mg/L)

COMMENTS:
MS/MSD

PARAMETERS FOR WATER QUALITY STABILIZATION			
Temperature:	+-1 deg C	Conductivity:	+-3%
pH:	+-0.1	DO:	+-0.3 mg/L
Turbidity:	+-10 NTU OR +-10%		
WL:	+-0.1 ft	ORP:	+-10 mV

Note: If volatiles are detected in the breathing zone during the initial screening, the breathing zone will be periodically monitored during purging and sampling activities.
All water levels and pump depths are measured from the reference point (notch) in the top of the well casing.
If no reference point is observed then the casing high point should be notched and measurements should be collected from this point.
Every attempt should be made to limit water level drawdown to less than 0.33 feet and purge rate to less than 0.5 L/min.

TETRA TECH
complex world | CLEAR SOLUTIONS™
301 E. Vanderbilt Way
Suite 450
San Bernardino, CA 92408
Telephone: 909-381-1674
Fax: 909-889-1391

GROUNDWATER MONITORING WELL
FIELD DATA LOG SHEET - SAMPLING

Lockheed Beaumont Sites
Potrero Canyon, Fourth Quarter, 2015

DATE: 11/06/15
WELL ID: SW-03
SAMPLE ID: SW-03-N-20151106 SAMPLE TIME: 09:48
DUPLICATE ID: SW-03-FD-20151106 DUPLICATE TIME 09:48
STATIC WATER LEVEL (feet below top of casing):
WELL DEPTH (feet below top of casing):
WATER COLUMN (feet):
PUMP VOLUME (ml):

PURGING DEVICE: Dedicated Bladder
SAMPLING DEVICE: Purging Pump
OVA (ppm) (PID reading):
In-Casing: Initial: - Vented: -
In Breathing Zone: Initial: - Vented: -
FINAL PUMP DEPTH
SAMPLER'S SIGNATURE Santoyo, Robert

Time	Water Level (feet)	Temperature (deg C)	EC (umohs /cm)	pH	Turbidity (NTU)	DO (mg/L)	ORP (mV)	Color	Volume Purged (mL)	Pump Volumes Purged	Purge Flow Rate (mL/min)
09:48		7.6	0.183	7.80	22.2	2.19	279.7	cloudy			

Colorimetric test (taken prior to sampling): Sulfide (mg/L): Fe+2 (mg/L)

COMMENTS:

PARAMETERS FOR WATER QUALITY STABILIZATION			
Temperature:	+-1 deg C	Conductivity:	+-3%
pH:	+-0.1	DO:	+-0.3 mg/L
Turbidity:	+-10 NTU OR +-10%		
WL:	+-0.1 ft	ORP:	+-10 mV

Note: If volatiles are detected in the breathing zone during the initial screening, the breathing zone will be periodically monitored during purging and sampling activities.
All water levels and pump depths are measured from the reference point (notch) in the top of the well casing.
If no reference point is observed then the casing high point should be notched and measurements should be collected from this point.
Every attempt should be made to limit water level drawdown to less than 0.33 feet and purge rate to less than 0.5 L/min.

TETRA TECH
complex world | CLEAR SOLUTIONS™
301 E. Vanderbilt Way
Suite 450
San Bernardino, CA 92408
Telephone: 909-381-1674
Fax: 909-889-1391

GROUNDWATER MONITORING WELL
FIELD DATA LOG SHEET - SAMPLING

Lockheed Beaumont Sites
Potrero Canyon, Fourth Quarter, 2015

DATE: 11/06/15
WELL ID: SW-09
SAMPLE ID: SW-09-N-20151106 SAMPLE TIME: 08:47
DUPLICATE ID: - DUPLICATE TIME
STATIC WATER LEVEL (feet below top of casing):
WELL DEPTH (feet below top of casing):
WATER COLUMN (feet):
PUMP VOLUME (ml):

PURGING DEVICE: Dedicated Bladder
SAMPLING DEVICE: Purging Pump
OVA (ppm) (PID reading):
In-Casing: Initial: - Vented: -
In Breathing Zone: Initial: - Vented: -
FINAL PUMP DEPTH
SAMPLER'S SIGNATURE Santoyo, Robert

Time	Water Level (feet)	Temperature (deg C)	EC (umohs /cm)	pH	Turbidity (NTU)	DO (mg/L)	ORP (mV)	Color	Volume Purged (mL)	Pump Volumes Purged	Purge Flow Rate (mL/min)
08:47		10.5	0.645	7.23	30.4	0.62	61.8	cloudy			

Colorimetric test (taken prior to sampling): Sulfide (mg/L): Fe+2 (mg/L)

COMMENTS:

PARAMETERS FOR WATER QUALITY STABILIZATION			
Temperature:	+-1 deg C	Conductivity:	+-3%
pH:	+-0.1	DO:	+-0.3 mg/L
Turbidity:	+-10 NTU OR +-10%		
WL:	+-0.1 ft	ORP:	+-10 mV

Note: If volatiles are detected in the breathing zone during the initial screening, the breathing zone will be periodically monitored during purging and sampling activities.
All water levels and pump depths are measured from the reference point (notch) in the top of the well casing.
If no reference point is observed then the casing high point should be notched and measurements should be collected from this point.
Every attempt should be made to limit water level drawdown to less than 0.33 feet and purge rate to less than 0.5 L/min.

TETRA TECH
complex world | CLEAR SOLUTIONS™
301 E. Vanderbilt Way
Suite 450
San Bernardino, CA 92408
Telephone: 909-381-1674
Fax: 909-889-1391

GROUNDWATER MONITORING WELL
FIELD DATA LOG SHEET - SAMPLING

Lockheed Beaumont Sites
Potrero Canyon, Fourth Quarter, 2015

DATE: 11/06/15
WELL ID: SW-18
SAMPLE ID: SW-18-N-20151106 SAMPLE TIME: 08:05
DUPLICATE ID: - DUPLICATE TIME
STATIC WATER LEVEL (feet below top of casing):
WELL DEPTH (feet below top of casing):
WATER COLUMN (feet):
PUMP VOLUME (ml):

PURGING DEVICE: Dedicated Bladder
SAMPLING DEVICE: Purging Pump
OVA (ppm) (PID reading):
In-Casing: Initial: - Vented: -
In Breathing Zone: Initial: - Vented: -
FINAL PUMP DEPTH
SAMPLER'S SIGNATURE Santoyo, Robert

Time	Water Level (feet)	Temperature (deg C)	EC (umohs /cm)	pH	Turbidity (NTU)	DO (mg/L)	ORP (mV)	Color	Volume Purged (mL)	Pump Volumes Purged	Purge Flow Rate (mL/min)
08:05		10.6	0.90	6.89	0.19	7.19	138.3	clear			

Colorimetric test (taken prior to sampling): Sulfide (mg/L): Fe+2 (mg/L)

COMMENTS:

PARAMETERS FOR WATER QUALITY STABILIZATION			
Temperature:	+-1 deg C	Conductivity:	+-3%
pH:	+-0.1	DO:	+-0.3 mg/L
Turbidity:	+-10 NTU OR +-10%		
WL:	+-0.1 ft	ORP:	+-10 mV

Note: If volatiles are detected in the breathing zone during the initial screening, the breathing zone will be periodically monitored during purging and sampling activities.
All water levels and pump depths are measured from the reference point (notch) in the top of the well casing.
If no reference point is observed then the casing high point should be notched and measurements should be collected from this point.
Every attempt should be made to limit water level drawdown to less than 0.33 feet and purge rate to less than 0.5 L/min.

APPENDIX B
WELL CONSTRUCTION SUMMARY TABLE

Beaumont Site 1
Well Construction Summary

Well ID	Date Installed	Formation Screened	Elevation (TOC, feet)	Depth to TOS (feet)	Depth to BOS (feet)	Screen Length (feet)	Reported Borehole Depth (feet)	Borehole Diameter (inches)	Casing Diameter (inches) & Material	Screen Slot Size (inches) & Material	Drilling Method	Filter Pack	Northing Coordinate	Easting Coordinate
EW-01	9/22/1992	QAL	2142.62	34.64	76.04	41.4	85	8	5 PVC	0.02 SS	Auger	#3 sand	2258178.81	6353216.58
EW-02	10/22/1992	QAL	2126.15	25	66.48	41.48	70	12	4 PVC	0.02 SS	Auger	sand	2258684.84	6352717.48
EW-08	10/21/1992	MEF	2178.42	60.55	112	51.45	115	10	4 PVC	0.02 SS	Auger	#3 sand	2257417.36	6355080.68
EW-09	9/23/1992	MEF	2179.67	70	120	50	122	8	4 PVC	0.02 SS	Auger	sand	2257291.99	6355076.09
EW-10	10/20/1992	MEF	2180.23	60.5	111.92	51.42	115	10	4 PVC	0.02 SS	Auger	#3 sand	2257345.52	6355182.20
EW-11	10/7/1992	MEF	2182.00	60.57	101.23	40.66	105	10	4 PVC	0.02 SS	Hollow Stem Auger	#3 sand	2257229.65	6355183.41
EW-12	11/27/1990	MEF	2,183.16	80	100	20	110	8	4 PVC	0.02 SS	Auger	sand	2257312.65	6355304.54
EW-13	9/17/1992	MEF	2185.57	74	114	40	117	10	4 PVC	0.02 SS	Hollow Stem Auger	#3 sand	2257159.33	6355292.97
EW-14	10/8/1992	QAL/MEF	2184.60	60.48	101.25	40.77	105	10	4 PVC	0.02 SS	Hollow Stem Auger	#3 sand	2257230.23	6355398.09
EW-15	9/25/1992	MEF	2183.83	64.35	105	40.65	107	8	4 PVC	0.02 SS	Auger	#3 sand	2257043.06	6355288.23
EW-16	9/28/1992	MEF	2185.53	64.4	105	40.6	107	8	4 PVC	0.02 SS	Auger	#3 sand	2257109.21	6355388.56
EW-17	10/12/1992	MEF	2179.04	60.7	111.34	50.64	115	10	4 PVC	0.02 SS	Hollow Stem Auger	#3 sand	2257176.83	6355073.30
EW-18	2/3/1993	MEF	2185.05	60	101	41	102	10	4 PVC	CS	Hollow Stem Auger	#3 sand	2257079.30	6355347.66
EW-19	11/14/2008	QAL	2033.89	43	98	55	100	12	8 PVC	0.04 SS	Sonic	#8 sand	2257083.54	6347899.92
EW-20	9/29/2011	MEF	2187.45	70	110	30	111	11.5	4 PVC	0.02 SS	Hollow Stem Auger	#3 sand	2257068.15	6355350.87
F33-TW1*	7/28/2008	QAL	1962.32	8	13	5	13	4	2 PVC	0.020 PVC	Hand Auger	2/12 Sand	2256226.80	6345382.20
F33-TW2	7/30/2008	QAL	1959.75	9.07	14.07	5	14.07	4	2 PVC	0.020 PVC	Hand Auger	2/12 Sand	2256117.37	6345497.49
F33-TW3*	7/31/2008	QAL	1955.79	8.2	13.2	5	13.2	4	2 PVC	0.020 PVC	Hand Auger	2/12 Sand	2255962.25	6345633.32
F33-TW4*	7/31/2008	QAL	1951.32	8.7	13.7	5	13.7	4	2 PVC	0.020 PVC	Hand Auger	2/12 Sand	2255892.91	6345481.31
F33-TW5*	8/4/2008	QAL	1949.55	8.11	13.11	5	13.11	4	2 PVC	0.020 PVC	Hand Auger	2/12 Sand	2255859.35	6345396.83
F33-TW6	8/5/2008	QAL	1950.62	7.78	12.78	5	12.78	4	2 PVC	0.020 PVC	Hand Auger	2/12 Sand	2255869.21	6345272.96
F33-TW7	7/1/2009	QAL	NA	6.85	11.85	5	11.85	4	2 PVC	0.020 PVC	Hand Auger	2/12 Sand	NA	NA
F34-TW1	10/9/2008	QAL	1894.08	5.4	7.4	2	7.4	4	2 PVC	0.020 PVC	Hand Auger	2/12 Sand	2255936.71	6343180.38
IW-01	8/12/1992	QAL	2160.73	7.01	90	82.99	95	8	5 PVC	0.03 CS	Auger	#3 sand	2257101.37	6353331.11
IW-02	8/13/1992	QAL	2155.01	10	95	85	100	8	5 PVC	0.03 CS	Hollow Stem Auger	#3 sand	2257357.49	6353155.66
IW-03	9/29/1992	QAL	2132.86	22.24	63.2	40.96	65	12	5 PVC	SS	Auger	#3 Monterey Sand	2259714.02	6352991.06
IW-04	10/1/1992	QAL	2135.09	22.24	62.94	40.7	65	12	5 SS	0.02 SS	Auger	#3 Monterey Sand	2259864.23	6352976.98
IW-05	10/2/1992	QAL	2136.94	21.15	61.73	40.58	65.5	12	5 SS	0.02 SS	Auger	#3 Monterey Sand	2259983.46	6352957.53
MW-01	12/7/1989	MEF	2176.98	116	126	10	128	8.5	4 PVC	0.02 SS	Air Rotary	sand	2257058.04	6354553.36

Notes:

HSU - Hydrostratigraphic unit
TOC - Top of casing.
TOS - Top of screen.
BOS - Bottom of screen.
PVC - Polyvinylchloride.
SS - Stainless steel.
NA - Not available / Not applicable
* - Well destroyed
QAL - Quaternary alluvium.
QAL/MEF - Quaternary alluvium/weathered Mt Eden formation.
MEF - Mount Eden formation.
Granite - Granite/Metamorphic Basement Material

Well was installed in a boring drilled 30 degrees from vertical (angle boring). All depths and measurements are linear feet from the top of casing.

Vapor monitoring well with permanent air line connector between TOS and well casing. Not usable for water level measurement, groundwater sampling, etcetera.

Beaumont Site 1
Well Construction Summary

Well ID	Date Installed	Formation Screened	Elevation (TOC, feet)	Depth to TOS (feet)	Depth to BOS (feet)	Screen Length (feet)	Reported Borehole Depth (feet)	Borehole Diameter (inches)	Casing Diameter (inches) & Material	Screen Slot Size (inches) & Material	Drilling Method	Filter Pack	Northing Coordinate	Easting Coordinate
MW-02	12/4/1989	MEF	2170.10	73	93	20	102	8.5	4 PVC	0.02 SS	Air Rotary	sand	2257645.78	6354590.74
MW-03	12/19/1989	MEF	2169.36	260	270	10	272	10	4 PVC	0.02 SS	Dual Tube	sand	2257626.70	6354550.26
MW-04	12/9/1989	QAL	2160.02	62	82.4	20.4	85	12	4 PVC	0.01 SS	Hollow Stem Auger	sand	2258236.38	6354340.21
MW-05	12/10/1989	QAL	2121.40	23.6	43.6	20	43.6	12	4 PVC	0.01 SS	Hollow Stem Auger	sand	2258857.21	6352378.39
MW-06	12/10/1989	QAL	2121.76	104	114	10	114	8.5	4 PVC	0.02 SS	Air Rotary	sand	2258893.32	6352396.27
MW-07	12/14/1989	QAL	2176.52	80	90	10	90	8.5	4 PVC	0.02 SS	Air Rotary	sand	2257028.67	6354516.68
MW-08	12/3/1989	QAL	2090.53	13.1	33.6	20.5	33.6	12	4 PVC	0.02 SS	Hollow Stem Auger	sand	2257714.79	6350475.33
MW-09	12/1/1989	QAL	2089.16	115	125	10	125	8.5	4 PVC	0.02 SS	Air Rotary	sand	2257725.76	6350417.36
MW-10	12/6/1989	QAL	2179.40	78.6	99	20.4	99	12	4 PVC	0.01 SS	Hollow Stem Auger	sand	2257724.37	6355816.62
MW-11	12/1/1989	QAL	2122.61	46	66	20	70	12	4 PVC	0.02 SS	Auger	sand	2260663.02	6351744.17
MW-12	12/2/1989	QAL	2098.49	29	49	20	55	12	4 PVC	0.01 SS	Auger	sand	2260194.79	6350552.82
MW-13	12/5/1989	QAL	2057.89	16	36	20	38	12	4 PVC	0.01 SS	Auger	sand	2258627.49	6349202.76
MW-14	12/7/1989	QAL	2029.67	29	49	20	50	12	4 PVC	0.01 SS	Auger	sand	2256962.95	6348090.00
MW-15	12/21/1989	QAL	2009.76	81	91	10	93	10	4 PVC	0.02 SS	Dual Tube	sand	2256727.72	6346418.44
MW-16*	12/9/1989	QAL/MEF	1811.64	8	13	5	15	6	2 PVC	0.02 SS	Auger	sand	2254217.78	6339843.04
MW-17	12/11/1989	QAL	2140.40	44	64	20	65	12	4 PVC	0.01 SS	Auger	sand	2257661.20	6352571.84
MW-18	12/13/1989	QAL	2008.69	30	50	20	52	12	4 PVC	0.01 SS	Auger	sand	2256702.80	6346372.61
MW-19	12/13/1989	QAL	2118.49	25	45	20	50	12	4 PVC	0.01 SS	Auger	sand	2258290.93	6352080.87
MW-20	1/21/1991	QAL	2162.03	65	95	30	135	12	5 PVC	0.02 SS	Auger	sand	2257581.65	6353891.41
MW-21*	1/24/1991	QAL	2160.73	70	100	30	165	12	5 PVC	0.02 SS	Auger	#3 sand	2257920.11	6354242.32
MW-22	1/28/1991	QAL	2173.48	74	114	40	120	12	5 PVC	0.02 SS	Auger	#3 sand	2257810.01	6354920.86
MW-23	8/13/1992	QAL	2165.02	85	115	30	119	12	5 PVC	0.02 SS	Auger	sand	2257901.73	6354260.26
MW-24*	9/29/1992	MEF	2182.89	85	105	20	105	8	2 PVC	0.02 SS	Auger	#3 Lonestar Sand	2257107.84	6355167.65
MW-25	Converted to EW-12													
MW-26	1/30/1991	MEF	2183.81	88	128	40	129	12	5 PVC	PVC	Auger	sand	2257102.14	6355184.09
MW-27	2/8/1991	QAL	2182.73	29	91	62	92	10	4 PVC	0.02 CS	Auger	sand	2257608.44	6355783.09
MW-28	2/20/1991	QAL	2160.84	120	130	10	134	10	4 PVC	0.02 SS	Auger	#0/30 sand	2257576.45	6353871.20
MW-29	12/3/1991	MEF	2115.09	23.7	48.7	25	50	10	4 PVC	0.02 SS	Dual Tube	#3 sand	2259045.17	6351747.30
MW-30	2/13/1991	QAL	2165.01	90	124	34	125	12	4	0.02 SS	Auger	sand	2257927.37	6354263.47

Notes:

HSU - Hydrostratigraphic unit
TOC - Top of casing.
TOS - Top of screen.
BOS - Bottom of screen.
PVC - Polyvinylchloride.
SS - Stainless steel.
NA - Not available / Not applicable
* - Well destroyed
QAL - Quaternary alluvium.
QAL/MEF - Quaternary alluvium/weathered Mt Eden formation.
MEF - Mount Eden formation.
Granite - Granite/Metamorphic Basement Material

Well was installed in a boring drilled 30 degrees from vertical (angle boring). All depths and measurements are linear feet from the top of casing.

Vapor monitoring well with permanent air line connector between TOS and well casing. Not usable for water level measurement, groundwater sampling, etcetera.

Beaumont Site 1
Well Construction Summary

Well ID	Date Installed	Formation Screened	Elevation (TOC, feet)	Depth to TOS (feet)	Depth to BOS (feet)	Screen Length (feet)	Reported Borehole Depth (feet)	Borehole Diameter (inches)	Casing Diameter (inches) & Material	Screen Slot Size (inches) & Material	Drilling Method	Filter Pack	Northing Coordinate	Easting Coordinate
MW-31	2/9/1991	Granite	2186.52	180	190	10	195	10	4 PVC	0.02 SS	Air Rotary	#30 Lonestar Sand	2257052.12	6355245.18
MW-32	2/11/1991	Granite	2176.61	210	220	10	223	10	4 PVC	0.02 SS	Air Rotary	#3 Lonestar Sand	2257072.07	6354514.91
MW-34	2/18/1991	QAL	2153.80	62	82	20	85	10	4 PVC	0.02 SS	Auger	sand	2258631.50	6354396.24
MW-35	3/7/1991	QAL	2170.98	60	80	20	140	10	4 PVC	0.02 SS	Auger	sand	2256935.26	6354082.48
MW-36	3/14/1991	QAL	2205.18	85	105	20	105	8	2 PVC	0.02 SS	Auger	sand	2256344.47	6356239.06
MW-37*	2/27/1991	QAL	2040.97	40	60	20	62	10	4 PVC	0.02 SS	Auger	#3 sand	2257854.91	6348823.26
MW-38	2/25/1991	MEF	2030.29	60	80	20	82	10	4 PVC	0.02 SS	Auger	#0/30 sand	2257454.82	6346666.84
MW-39	3/11/1991	QAL	2144.18	60	80	20	86	10	4 PVC	0.02 SS	Auger	#0/30 sand	2258498.72	6353448.17
MW-40	2/19/1991	MEF	2126.39	46	66	20	67	10	4 PVC	0.02 SS	Auger	#3 sand	2259838.14	6351864.47
MW-41	12/10/1991	MEF	2133.95	35	55	20	55	10	4 PVC	0.02 SS	Auger	#3 sand	2258643.97	6353070.45
MW-42*	12/4/1991	QAL	2092.55	13.2	34.2	21	36	10	4 PVC	0.02 SS	Auger	#3 sand	2258712.61	6351089.85
MW-43	12/6/1991	QAL	2068.58	8.4	23.4	15	115.5	10	4 PVC	0.02 SS	Auger	#3 sand	2258143.23	6349757.83
MW-44	12/11/1991	QAL	2128.69	34	54	20	59	10	4 PVC	0.02 SS	Auger	#3 sand	2259457.27	6352586.04
MW-45	12/10/1991	QAL	2168.18	43	53	10	55	12	4 PVC	0.02 PVC	Auger	#3 sand	2258164.99	6349744.05
MW-46	9/28/1992	QAL	2072.17	41.5	61.5	20	89	10	4 PVC	0.02 SS	Auger	#3 sand	2257789.20	6349281.03
MW-47	2/3/1993	QAL	2076.67	43	53	10	54	12	4 PVC	0.02 PVC	Auger	#3 sand	2257976.14	6350052.10
MW-48	8/12/1992	QAL	2076.44	8.7	23.7	15	54	10	4 PVC	0.02 SS	Auger	#3 sand	2257996.44	6350062.85
MW-49	12/20/1991	QAL	2130.92	30.5	52	21.5	114	10	4 PVC	0.02 SS	Auger	#3 sand	2258222.62	6352603.28
MW-50	12/19/1991	QAL	2151.43	54	74	20	74	10	4 PVC	0.02 SS	Auger	#3 sand	2257729.44	6353228.78
MW-51	8/14/1992	QAL	2138.36	39	59.5	20.5	67	10	4 PVC	0.03 SS	Auger	#3 Monterey Sand	2258149.87	6352864.06
MW-52	8/17/1992	QAL	2136.18	37	57.48	20.48	65	10	4 PVC	0.03 SS	Auger	#3 Monterey Sand	2258356.65	6352888.10
MW-53	8/20/1992	QAL	2153.29	53	74.21	21.21	78	10	4 PVC	0.03 SS	Auger	#3 Monterey Sand	2257578.64	6353192.67
MW-54	8/19/1992	QAL	2153.44	53	74.21	21.21	80	10	4 PVC	0.03 SS	Auger	#3 Monterey Sand	2257980.15	6353738.65
MW-55	8/19/1992	QAL	2166.66	67	87.2	20.2	93	10	4 PVC	0.03 SS	Auger	#3 Monterey Sand	2257570.19	6354244.25
MW-56A	8/27/1992	MEF	2143.09	175.73	178	2.27	183	8	2 PVC/SS	0.02 SS	Auger	#3 Monterey Sand	2258203.23	6353242.36
MW-56B	8/27/1992	QAL	2142.58	88.68	91	2.32	95.5	8	2 PVC/SS	0.02 SS	Auger	#3 Monterey Sand	2258211.04	6353240.50
MW-56C	8/31/1992	QAL	2142.77	48.2	58.45	10.25	63.8	8	2 PVC/SS	0.02 SS	Auger	#3 Monterey Sand	2258218.66	6353238.45
MW-56D	9/11/1992	QAL	2142.48	71.7	74	2.3	75	8	2 PVC/SS	0.02 SS	Auger	#3 Monterey Sand	2258225.71	6353237.21
MW-57A	9/8/1992	QAL	2145.98	58.73	69	10.27	75	8	2 PVC	0.02 SS	Auger	#3 Monterey Sand	2258137.72	6353415.06

Notes:

HSU - Hydrostratigraphic unit
TOC - Top of casing.
TOS - Top of screen.
BOS - Bottom of screen.
PVC - Polyvinylchloride.
SS - Stainless steel.
NA - Not available / Not applicable
* - Well destroyed
QAL - Quaternary alluvium.
QAL/MEF - Quaternary alluvium/weathered Mt Eden formation.
MEF - Mount Eden formation.
Granite - Granite/Metamorphic Basement Material

Well was installed in a boring drilled 30 degrees from vertical (angle boring). All depths and measurements are linear feet from the top of casing.

Vapor monitoring well with permanent air line connector between TOS and well casing. Not usable for water level measurement, groundwater sampling, etcetera.

Beaumont Site 1
Well Construction Summary

Well ID	Date Installed	Formation Screened	Elevation (TOC, feet)	Depth to TOS (feet)	Depth to BOS (feet)	Screen Length (feet)	Reported Borehole Depth (feet)	Borehole Diameter (inches)	Casing Diameter (inches) & Material	Screen Slot Size (inches) & Material	Drilling Method	Filter Pack	Northing Coordinate	Easting Coordinate
MW-57B	9/9/1992	QAL	2146.19	93.73	96	2.27	98	8	2 PVC/SS	0.02 SS	Auger	#3 Monterey Sand	2258143.49	6353416.17
MW-57C	9/10/1992	QAL	2146.02	81.24	84.5	3.26	85	8	2 PVC/SS	0.02 SS	Auger	#3 Monterey Sand	2258147.84	6353417.31
MW-57D	9/10/1992	QAL	2146.10	44.73	56	11.27	57	8	2 PVC	0.02 SS	Auger	#3 Monterey Sand	2258153.72	6353418.48
MW-58A	9/14/1992	QAL	2140.73	78.3	81	2.7	88.5	8	2 PVC/SS	0.02 SS	Auger	#3 Monterey Sand	2258190.29	6353019.31
MW-58B	9/14/1992	QAL	2140.78	39.71	49.96	10.25	50	8	2 PVC	0.02 SS	Auger	#3 Monterey Sand	2258185.71	6353023.76
MW-58C	9/14/1992	QAL	2141.02	57.29	59.56	2.27	60	8	2 PVC/SS	0.02 SS	Auger	#3 Monterey Sand	2258180.97	6353027.45
MW-58D	9/15/1992	QAL	2140.94	67.74	70	2.26	70	8	2 PVC/SS	0.02 SS	Auger	#3 Monterey Sand	2258177.48	6353030.31
MW-59A	8/26/1992	MEF	2180.14	138	140	2	144	8	2 PVC/SS	0.02 SS	Auger	#3 Monterey Sand	2257296.69	6354998.95
MW-59B	9/4/1992	MEF	2180.39	97	107	10	110	8	2 PVC/SS	0.02 SS	Auger	#3 Monterey Sand	2257291.51	6355004.94
MW-59C	9/10/1992	MEF	2179.93	132	134	2	135.5	8	2 PVC/SS	0.02 SS	Auger	#3 Monterey Sand	2257287.78	6355009.89
MW-59D	9/10/1992	MEF	2180.53	118	120	2	125	8	2 PVC/SS	0.02 SS	Auger	#3 Monterey Sand	2257284.05	6355014.89
MW-60A	9/2/1992	MEF	2182.59	131.73	134	2.27	149	8	2 PVC/SS	0.02 SS	Auger	#3 Monterey Sand	2257410.30	6355268.25
MW-60B	9/2/1992	MEF	2182.77	111.73	114	2.27	119	8	2 PVC/SS	0.02 SS	Auger	#3 Monterey Sand	2257404.79	6355271.86
MW-61A	9/1/1992	MEF	2186.95	148	150	2	155	8	2 PVC/SS	0.02 SS	Auger	#3 Monterey Sand	2257068.74	6355341.32
MW-61B	9/2/1992	MEF	2186.77	92	102	10	105	8	2 PVC/SS	0.02 SS	Auger	#3 Monterey Sand	2257066.44	6355334.25
MW-61C	9/8/1992	MEF	2186.84	128	130	2	135	8	2 PVC/SS	0.02 SS	Auger	#3 Monterey Sand	2257063.54	6355327.16
MW-61D	9/9/1992	MEF	2186.83	114	116	2	120	8	2 PVC	0.02 SS	Auger	#3 Monterey Sand	2257059.39	6355321.62
MW-62A	10/20/1992	QAL	2131.32	38.4	41.1	2.7	45	8	2 PVC	0.02 SS	Auger	#3 Monterey Sand	2258577.02	6352815.94
MW-62B	10/20/1992	QAL	2131.49	62.23	64.5	2.27	65	8	2 PVC/SS	0.02 SS	Auger	#3 Monterey Sand	2258579.95	6352811.45
MW-63	2/4/1993	QAL	2156.20	21.5	63	41.5	64	10	5 PVC	0.02 CS	Auger	#3 Monterey Sand	2257763.69	6353782.09
MW-64	2/5/1993	QAL	2128.41	29.75	40.05	10.3	41	8	2 PVC	0.02 SS	Auger	#3 Monterey Sand	2258707.80	6352707.58
MW-65	2/9/1993	QAL	2128.92	23.5	45	21.5	47	10	5 PVC	0.02 SS	Auger	#3 Monterey Sand	2258731.35	6352702.17
MW-66	2/10/1993	QAL	2130.43	37.75	47.75	10	50	18	2 PVC	0.02 SS	Auger	#3 Monterey Sand	2259427.31	6352841.14
MW-67	7/21/2003	QAL	1799.54	7	12	5	15	6	2 PVC	0.02 PVC	Hollow Stem Auger	#2/12 Lonestar Sand	2254198.84	6338919.86
MW-68	4/25/2007	QAL	2144.69	24.4	39.4	15	35	10	4 PVC	0.02	Hollow Stem Auger	2/12 Sand	2259114.61	6353736.48
MW-69	4/24/2007	QAL	2143.26	24.6	50	25	50.5	10	4 PVC	0.02	Hollow Stem Auger	2/12 Sand	2258868.45	6353643.97
MW-70	4/27/2007	QAL	1976.15	20	35	15	35.9	10	4 PVC	0.02	Hollow Stem Auger	2/12 Sand	2256003.50	6345426.32
MW-71A	10/16/2007	Granite	2193.77	190	200	10	202	14	3 PVC	0.02	Air Rotary	2/16 Sand	2257048.23	6355825.59
MW-71B	10/16/2007	QAL/MEF	2194.01	60	90	30	202	14	3 PVC	0.02	Air Rotary	2/16 Sand	2257048.23	6355825.59

Notes:

HSU - Hydrostratigraphic unit
TOC - Top of casing.
TOS - Top of screen.
BOS - Bottom of screen.
PVC - Polyvinylchloride.
SS - Stainless steel.
NA - Not available / Not applicable
* - Well destroyed
QAL - Quaternary alluvium.
QAL/MEF - Quaternary alluvium/weathered Mt Eden formation.
MEF - Mount Eden formation.
Granite - Granite/Metamorphic Basement Material

Well was installed in a boring drilled 30 degrees from vertical (angle boring). All depths and measurements are linear feet from the top of casing.

Vapor monitoring well with permanent air line connector between TOS and well casing. Not usable for water level measurement, groundwater sampling, etcetera.

Beaumont Site 1
Well Construction Summary

Well ID	Date Installed	Formation Screened	Elevation (TOC, feet)	Depth to TOS (feet)	Depth to BOS (feet)	Screen Length (feet)	Reported Borehole Depth (feet)	Borehole Diameter (inches)	Casing Diameter (inches) & Material	Screen Slot Size (inches) & Material	Drilling Method	Filter Pack	Northing Coordinate	Easting Coordinate
MW-71C	10/16/2007	MEF	2193.87	120	130	10	202	14	3 PVC	0.02	Air Rotary	2/16 Sand	2257048.23	6355825.59
MW-72A	11/9/2007	Granite	2199.06	190	200	10	205	14	3 PVC	0.02	Air Rotary	2/16 Sand	2256522.75	6355784.19
MW-72B	11/9/2007	MEF	2199.22	120	130	10	205	14	3 PVC	0.02	Air Rotary	2/16 Sand	2256522.62	6355783.72
MW-72C	11/9/2007	QAL	2199.35	66	96	30	205	14	3 PVC	0.02	Air Rotary	2/16 Sand	2256523.07	6355783.89
MW-73A	11/1/2007	Granite	2189.39	190	200	10	207	14	3 PVC	0.02	Air Rotary	2/16 Sand	2256552.62	6355198.11
MW-73B	11/1/2007	MEF	2189.48	120	130	10	207	14	3 PVC	0.02	Air Rotary	2/16 Sand	2256552.29	6355197.40
MW-73C	11/1/2007	QAL	2189.65	65	95	30	207	14	3 PVC	0.02	Air Rotary	2/16 Sand	2256552.42	6355198.37
MW-74A	10/24/2007	Granite	2199.66	190	200	10	202	14	3 PVC	0.02	Air Rotary	2/16 Sand	2256827.80	6356481.10
MW-74B	10/24/2007	Granite	2199.81	120	130	10	202	14	3 PVC	0.02	Air Rotary	2/16 Sand	2256827.58	6356480.74
MW-74C	10/24/2007	MEF	2199.96	60	90	30	202	14	3 PVC	0.02	Air Rotary	2/16 Sand	2256827.38	6356481.03
MW-75A	8/22/2007	MEF	2149.44	160	170	10	171	8	3 PVC	0.02	Sonic	2/16 Sand	2256968.32	6352190.41
MW-75B	10/24/2007	QAL	2149.51	30	60	30	62	10	4 PVC	0.02	Hollow Stem Auger	2/16 Sand	2256961.84	6352188.78
MW-75C	10/24/2007	QAL	2150.02	119	129	10	130	10	4 PVC	0.02	Hollow Stem Auger	2/16 Sand	2256969.80	6352185.55
MW-76A	8/14/2007	MEF	2105.91	190	200	10	220	8	3 PVC	0.02 SS	Sonic	2/16 Sand	2258045.57	6351262.47
MW-76B	9/7/2007	QAL	2105.40	15	35	20	37	10	4 PVC	0.02 SS	Hollow Stem Auger	2/16 Sand	2258043.95	6351257.53
MW-76C	9/27/2007	QAL	2106.29	116	126	10	128	10	4 PVC	0.02 SS	Mud Rotary	2/16 Sand	2258050.78	6351268.86
MW-77A	7/30/2007	MEF	1930.62	119	129	10	137	8	3 PVC	0.02 SS	Sonic	2/16 Sand	2254860.48	6344356.99
MW-77B	9/5/2007	MEF	1930.88	15	45	30	47	10	4 PVC	0.02 SS	Hollow Stem Auger	2/16 Sand	2254867.18	6344358.39
MW-78	10/5/2007	Granite	2182.63	190	200	10	201	10	3 PVC	0.02 SS	Air Rotary	2/16 Sand	2257430.13	6355252.89
MW-79A	8/28/2007	MEF	2142.00	180	190	10	190.4	8	3 PVC	0.02 SS	Sonic	2/16 Sand	2257651.44	6352583.80
MW-79C	9/26/2007	QAL	2142.07	143	153	10	156	10	4 PVC	0.02 SS	Air / Mud Rotary	2/16 Sand	2257642.93	6352581.36
MW-80	8/8/2007	MEF	2070.47	112	122	10	125	8	3 PVC	0.02 SS	Sonic	2/16 Sand	2258107.18	6349707.76
MW-81	8/3/2007	MEF	2010.72	120	130	10	130.4	8	3 PVC	0.02 SS	Sonic	2/16 Sand	2256725.00	6346384.83
MW-82	7/22/2008	QAL	1974.17	16.88	36.88	20	36	10.5	4 PVC	0.020 PVC	Hollow Stem Auger	2/12 Sand	2256036.22	6345273.55
MW-83	7/22/2008	QAL	1976.93	15.79	35.79	20	34.5	10.5	4 PVC	0.020 PVC	Hollow Stem Auger	2/12 Sand	2256142.69	6345338.88
MW-84A	9/10/2008	MEF	2010.02	85	95	10	95	6	2 PVC	0.02 SS	Sonic	2/16 sand	2256517.74	6340158.98
MW-84B	11/24/2008	MEF	2011.19	130	140	10	147	6	2 PVC	0.02 SS	Sonic	2/16 sand	2256531.06	6340167.65
MW-85A	10/2/2008	MEF	1929.31	89.6	99.6	10	100.6	6	2 PVC	0.02 SS	Sonic	2/16 sand	2256494.75	6342941.08
MW-85B	12/10/2008	MEF	1928.74	5	25	20	26	8	2 PVC	0.02 SS	Hollow Stem Auger	2/16 sand	2256494.31	6342934.52

Notes:

HSU - Hydrostratigraphic unit
TOC - Top of casing.
TOS - Top of screen.
BOS - Bottom of screen.
PVC - Polyvinylchloride.
SS - Stainless steel.
NA - Not available / Not applicable
* - Well destroyed
QAL - Quaternary alluvium.
QAL/MEF - Quaternary alluvium/weathered Mt Eden formation.
MEF - Mount Eden formation.
Granite - Granite/Metamorphic Basement Material

Well was installed in a boring drilled 30 degrees from vertical (angle boring). All depths and measurements are linear feet from the top of casing.

Vapor monitoring well with permanent air line connector between TOS and well casing. Not usable for water level measurement, groundwater sampling, etcetera.

Beaumont Site 1
Well Construction Summary

Well ID	Date Installed	Formation Screened	Elevation (TOC, feet)	Depth to TOS (feet)	Depth to BOS (feet)	Screen Length (feet)	Reported Borehole Depth (feet)	Borehole Diameter (inches)	Casing Diameter (inches) & Material	Screen Slot Size (inches) & Material	Drilling Method	Filter Pack	Northing Coordinate	Easting Coordinate
MW-86A	10/28/2008	MEF	1923.21	90	100	10	100	6	2 PVC	0.02 SS	Sonic	2/16 sand	2256229.89	6342904.12
MW-86B	10/28/2008	QAL/MEF	1923.21	10	30	20	100	10	2 PVC	0.02 SS	Sonic	2/16 sand	2256229.60	6342904.20
MW-87A	11/7/2008	MEF	1938.92	90	100	10	101	6	2 PVC	0.02 SS	Sonic	2/16 sand	2256066.27	6343446.58
MW-87B	10/24/2008	MEF	1938.82	15	35	20	101	10	2 PVC	0.02 SS	Sonic	2/16 sand	2256066.21	6343446.33
MW-88	11/10/2008	QAL	2141.97	30	50	20	50	8	2 PVC	0.02 SS	Hollow Stem Auger	2/16 sand	2259000.92	6353826.74
MW-89	11/11/2008	QAL	2130.82	20	40	20	41	8	2 PVC	0.02 SS	Hollow Stem Auger	2/16 sand	2259105.73	6353334.82
MW-90	11/12/2008	QAL	2147.71	35	55	20	60	8	2 PVC	0.02 SS	Hollow Stem Auger	2/16 sand	2258770.88	6353860.67
MW-91	11/14/2008	MEF	2144.85	30	50	20	51	8	2 PVC	0.02 SS	Hollow Stem Auger	2/16 sand	2259137.35	6353801.84
MW-92	11/12/2008	MEF	1919.83	17	37	20	100	6	2 PVC	0.02 SS	Sonic	2/16 sand	2256139.73	6342896.65
MW-93	11/14/2008	MEF	1931.47	25	45	20	50	8	2 PVC	0.02 SS	Hollow Stem Auger	2/16 sand	2255921.73	6343278.64
MW-94	11/17/2008	MEF	1936.55	19	39	20	40	8	2 PVC	0.02 SS	Hollow Stem Auger	2/16 sand	2255902.90	6343431.50
MW-95	11/13/2008	MEF	1920.80	17	37	20	100	6	2 PVC	0.02 SS	Sonic	2/16 sand	2256148.30	6342971.62
MW-96	12/3/2008	MEF	1998.63	87	97	10	97.82	8	2 PVC	0.02 SS	Sonic	2/16 sand	2256450.16	6340194.68
MW-97	12/9/2008	MEF	1996.47	80	90	10	91	6	2 PVC	0.02 SS	Sonic	2/16 sand	2256464.36	6340092.58
MW-98A	12/21/2008	MEF	2141.68	140	150	10	152	6	2 PVC	0.02 SS	Sonic	2/16 sand	2258941.72	6353555.28
MW-98B	1/4/2009	MEF	2141.73	30	50	20	52	8	2 PVC	0.02 SS	Sonic	2/16 sand	2258932.42	6353559.11
MW-99	1/4/2009	MEF	2144.63	134.5	144.5	10	145	8	2 PVC	0.02 SS	Sonic	2/16 sand	2259108.19	6353733.49
MW-100	2/2/2009	Granite	1525.79	145	175	30	175.2	8	4 PVC	0.02 SS	Sonic	2/16 sand	2251220.02	6334811.73
MW-101	11/4/2009	QAL	2095.90	8.5	28.5	20	30	10	4 PVC	0.02 SS	Hollow Stem Auger	2/16 sand	2258667.57	6351196.24
MW-102	11/2/2009	QAL	2067.21	28	48	20	50	10	4 PVC	0.02 SS	Hollow Stem Auger	2/16 sand	2258070.24	6349087.41
MW-103	11/18/2010	QAL	2075.88	12.18	22.18	10	20	8	2 PVC	0.02	Hollow Stem Auger	2/12	2258782.75	6350222.45
MW-104	11/17/2010	QAL	2087.47	12.29	22.29	10	20	8	2 PVC	0.02	Hollow Stem Auger	2/12	2258538.52	6350733.10
MW-105	11/17/2010	QAL	2092.23	10.09	20.09	10	19	8	2 PVC	0.02	Hollow Stem Auger	2/12	2258837.13	6351020.71
MW-106	11/17/2010	QAL	2085.25	16.92	26.92	10	26	8	2 PVC	0.02	Hollow Stem Auger	2/12	2258848.11	6350660.76
MW-107	11/16/2010	QAL	2084.84	20.09	30.09	10	27	8	2 PVC	0.02	Hollow Stem Auger	2/12	2258964.99	6350529.61
MW-108	11/16/2010	QA/MEF	2087.22	17.56	27.56	10	26	8	2 PVC	0.02	Hollow Stem Auger	2/12	2259060.94	6350702.67
MW-109	11/23/2010	QA/MEF	2092.86	11.16	21.16	10	20	8	2 PVC	0.02	Hollow Stem Auger	2/12	2259150.62	6350889.15
MW-110	10/6/2011	QAL	2188.54	110	130	20	140	11.5	2 PVC	0.02 SS	Hollow Stem Auger	#3 sand	2256685.82	6355307.96
MW-111A	11/16/2011	MEF	2184.10	180	185	5	200	11.5	FLUTe Mutiport System		Hollow Stem Auger	NA	2257086.37	6355247.82

Notes:

HSU - Hydrostratigraphic unit
TOC - Top of casing.
TOS - Top of screen.
BOS - Bottom of screen.
PVC - Polyvinylchloride.
SS - Stainless steel.
NA - Not available / Not applicable
* - Well destroyed
QAL - Quaternary alluvium.
QAL/MEF - Quaternary alluvium/weathered Mt Eden formation.
MEF - Mount Eden formation.
Granite - Granite/Metamorphic Basement Material

Well was installed in a boring drilled 30 degrees from vertical (angle boring). All depths and measurements are linear feet from the top of casing.

Vapor monitoring well with permanent air line connector between TOS and well casing. Not usable for water level measurement, groundwater sampling, etcetera.

Beaumont Site 1
Well Construction Summary

Well ID	Date Installed	Formation Screened	Elevation (TOC, feet)	Depth to TOS (feet)	Depth to BOS (feet)	Screen Length (feet)	Reported Borehole Depth (feet)	Borehole Diameter (inches)	Casing Diameter (inches) & Material	Screen Slot Size (inches) & Material	Drilling Method	Filter Pack	Northing Coordinate	Easting Coordinate
MW-111B	11/16/2011	MEF	2184.10	161	166	5	200	11.5	FLUTe Mutiport System		Hollow Stem Auger	NA	2257086.37	6355247.82
MW-111C	11/16/2011	MEF	2184.10	131	136	5	200	11.5	FLUTe Mutiport System		Hollow Stem Auger	NA	2257086.37	6355247.82
MW-111D	11/16/2011	MEF	2184.10	121	126	5	200	11.5	FLUTe Mutiport System		Hollow Stem Auger	NA	2257086.37	6355247.82
MW-111E	11/16/2011	MEF	2184.10	97	102	5	200	11.5	FLUTe Mutiport System		Hollow Stem Auger	NA	2257086.37	6355247.82
MW-112A	10/14/2011	MEF	2178.07	125	130	5	150	11.5	FLUTe Mutiport System		Hollow Stem Auger	NA	2257211.88	6354918.56
MW-112B	10/14/2011	MEF	2178.07	100	105	5	150	11.5	FLUTe Mutiport System		Hollow Stem Auger	NA	2257211.88	6354918.56
MW-112C	10/14/2011	MEF	2178.07	87	92	5	150	11.5	FLUTe Mutiport System		Hollow Stem Auger	NA	2257211.88	6354918.56
OW-01	5/25/1983	QAL	2204.62	56	66	10	70	8	2 PVC	NA	Auger	NA	2255765.34	6356304.26
OW-02	5/26/1983	QAL	2078.97	10	20	10	50	8	2 PVC	NA	Auger	NA	2258546.55	6350335.84
OW-03	5/26/1983	QAL	2143.65	46	56	10	70	8	2 PVC	NA	Auger	NA	2258204.77	6353263.63
OW-04	5/26/1983	QAL	2209.39	58	68	10	70	8	2 PVC	NA	Auger	NA	2266497.54	6351060.65
OW-05	5/27/1983	QAL	2160.85	56	66	10	66	8	2 PVC	NA	Auger	NA	2262289.32	6351132.28
OW-06	5/27/1983	QAL	2084.67	NA	NA	NA	40	8	2 PVC	NA	Auger	NA	2260061.31	6347206.26
OW-07	5/27/1983	QAL	2108.06	37	47	10	49	8	2 PVC	NA	Auger	NA	2261205.86	6347053.29
OW-08	5/27/1983	QAL	2036.33	51	61	10	64	8	2 PVC	NA	Auger	NA	2257609.46	6347084.33
P-02	12/5/1991	QAL	2081.15	24.7	34.7	10	36	8	2 PVC	0.02 PVC	Auger	#3 sand	2259267.86	6350272.58
P-03	12/4/1991	QAL	2140.25	47.7	57.7	10	58	8	2 PVC	0.02 PVC	Auger	#3 sand	2260155.39	6352716.56
P-04	12/7/1991	QAL	2112.63	38.7	48.7	10	49	8	2 PVC	0.02 PVC	Auger	#3 sand	2260827.79	6350839.64
P-05	12/8/1991	QAL	2162.20	61.4	71.41	10.01	120	8	2 PVC	0.02 PVC	Auger	#3 sand	2256560.28	6352856.72
P-06S	11/5/2008	QAL	2034.44	14	34	10	97	9	1.5 PVC	0.02 PVC	Sonic	2/16 Sand	2257107.09	6347920.53
P-06D	11/5/2008	QAL	2034.41	50	95	45	97	9	1.5 PVC	0.02 PVC	Sonic	2/16 Sand	2257107.09	6347920.71
P-07	10/31/2008	QAL	2034.60	20	95	75	97	6	2 PVC	0.02 PVC	Sonic	2/16 Sand	2257051.33	6347873.46
P-08	11/10/2008	QAL	2030.87	18	93	75	97	6	2 PVC	0.02 PVC	Sonic	2/16 Sand	2257043.92	6347962.92
P-09	10/3/2011	MEF	2187.38	70	110	30	111	11.5	2 PVC	0.02 SS	Hollow Stem Auger	#3 sand	2257082.21	6355375.39
VEW-06	9/14/1992	QAL/MEF	2183.08	49	69	20	69.5	10	4 PVC	0.02 SS	Auger	#3 Monterey Sand	2257245.90	6355341.76
VEW-08	9/15/1992	QAL/MEF	2185.15	32	52	20	53	10	4 PVC	0.02 SS	Auger	#3 Monterey Sand	2257051.09	6355411.38
VEW-10	10/22/1992	QAL/MEF	2183.38	34.76	55	20.24	55.5	8	4 PVC	0.02 SS	Auger	#3 Monterey Sand	2257147.78	6355351.12
VEW-11	10/23/1992	QAL/MEF	2181.81	34.4	54.5	20.1	55	8	4 PVC	0.02 SS	Auger	#3 Monterey Sand	2257143.85	6355231.39

Notes:

HSU - Hydrostratigraphic unit
TOC - Top of casing.
TOS - Top of screen.
BOS - Bottom of screen.
PVC - Polyvinylchloride.
SS - Stainless steel.
NA - Not available / Not applicable
* - Well destroyed
QAL - Quaternary alluvium.
QAL/MEF - Quaternary alluvium/weathered Mt Eden formation.
MEF - Mount Eden formation.
Granite - Granite/Metamorphic Basement Material

Well was installed in a boring drilled 30 degrees from vertical (angle boring). All depths and measurements are linear feet from the top of casing.

Vapor monitoring well with permanent air line connector between TOS and well casing. Not usable for water level measurement, groundwater sampling, etcetera.

Beaumont Site 1
Well Construction Summary

Well ID	Date Installed	Formation Screened	Elevation (TOC, feet)	Depth to TOS (feet)	Depth to BOS (feet)	Screen Length (feet)	Reported Borehole Depth (feet)	Borehole Diameter (inches)	Casing Diameter (inches) & Material	Screen Slot Size (inches) & Material	Drilling Method	Filter Pack	Northing Coordinate	Easting Coordinate
VMW-01	12/26/1990	MEF	2185.22	75.5	77.9	2.4	80	8	2 PVC	0.02 SS	Auger	sand	2257156.62	6355320.70
VMW-02	12/26/1990	MEF	2186.19	75.5	80	4.5	80	8	2 PVC	0.02 SS	Auger	sand	2257090.73	6355312.72
VMW-03	12/27/1990	QAL	2186.18	43.3	45.8	2.5	48	8	2 PVC	0.02 SS	Auger	sand	2257086.04	6355316.47
VMW-04	12/27/1990	MEF	2186.19	75.5	78	2.5	80	8	2 PVC	0.02 SS	Auger	sand	2257063.69	6355302.67
VMW-05	12/27/1990	QAL	2186.23	21.5	24	2.5	25	8	2 PVC	0.02 SS	Auger	sand	2257063.03	6355304.67
VMW-06	12/28/1990	QAL	2186.16	45.5	48	2.5	50	8	2 PVC	0.02 SS	Auger	sand	2257062.61	6355306.84
VMW-07	12/28/1990	QAL	2186.75	47.5	50	2.5	51.5	8	2 PVC	0.02 SS	Auger	sand	2256948.84	6355265.73
VMW-08	12/28/1990	QAL	2186.43	47.5	50	2.5	51.5	8	2 PVC	0.02 SS	Auger	sand	2256965.78	6355249.15
VMW-09	12/28/1990	QAL	2186.57	22.5	25	2.5	27	8	2 PVC	0.02 SS	Auger	sand	2256964.24	6355247.39
VMW-10	1/3/1991	QAL	2185.65	47.5	50	2.5	52	8	2 PVC	0.02 SS	Auger	sand	2257000.20	6355211.69
VMW-11	1/3/1991	QAL	2185.03	77.5	80	2.5	85	8	2 PVC	0.02 SS	Auger	sand	2257035.25	6355176.85
VMW-12	1/2/1991	QAL	2184.92	47.5	50	2.5	52	8	2 PVC	0.02 SS	Auger	sand	2257033.54	6355175.15
VMW-13	1/2/1991	QAL	2184.56	47.5	50	2.5	52	8	2 PVC	0.02 SS	Auger	sand	2257051.64	6355159.78
VMW-14	1/2/1991	QAL	2184.58	77.5	80	2.5	82	8	2 PVC	0.02 SS	Auger	sand	2257050.94	6355157.24
VMW-15	10/14/1992	MEF	2186.48	79	81	2	82	8	2 PVC	NA	Auger	#3 Monterey Sand	2257171.77	6355409.78
VMW-16	10/14/1992	QAL	2186.55	54	56	2	56	8	2 PVC	0.02 SS	Auger	#3 Monterey Sand	2257167.74	6355406.06
VMW-17	10/15/1992	MEF	NA	79	81	2	81	8	2 PVC	0.02 SS	Auger	#3 Monterey Sand	NA	NA
VMW-18	10/15/1992	QAL	2186.86	41	43	2	43	8	2 PVC	0.02 SS	Auger	#3 Monterey Sand	2257010.01	6355334.74
VMW-19	10/16/1992	MEF	2182.48	75	77	2	78	8	2 PVC	0.02 SS	Auger	#3 Monterey Sand	2257283.78	6355151.37
VMW-20	10/16/1992	QAL	2182.97	18	20	2	20	8	2 PVC	NA	Auger	#3 Monterey Sand	2257280.69	6355155.87
VMW-21	2/1/1993	MEF	2184.44	73	75	2	76	8	2 PVC	0.02 PVC	Auger	#3 Lonestar Sand	2257243.14	6355277.45
VMW-22	2/2/1993	QAL	2184.56	37.5	39.5	2	40.3	8	2 PVC	0.02 PVC	Auger	#3 Lonestar Sand	2257241.18	6355282.72
VRW-01	12/19/1990	QAL	2187.35	40	50	10	78	10	2 PVC	0.02 PVC	Auger	#3 sand	2256930.88	6355284.18
VRW-02	12/19/1990	QAL	2181.66	70	80	10	80	10	2 PVC	0.02 PVC	Auger	#3 sand	2257069.03	6355139.98
VRW-03	12/20/1990	MEF	2184.32	68	78	10	80	10	2 PVC	0.02 PVC	Auger	#3 sand	2257132.58	6355331.14
W-01*	NA	NA	NA	NA	NA	NA	388	NA	14	PVC	NA	NA	18552.92	21321.85
W-02*	NA	NA	NA	NA	NA	NA	250	NA	8	PVC	NA	NA	20336.29	24297.95
W-03*	NA	NA	NA	NA	NA	NA	148	NA	12	PVC	NA	NA	22380.89	27779.39
W-05*	NA	NA	NA	NA	NA	NA	127.5	NA	6.3	PVC	NA	NA	18923.52	32118.67

Notes:

HSU - Hydrostratigraphic unit
TOC - Top of casing.
TOS - Top of screen.
BOS - Bottom of screen.
PVC - Polyvinylchloride.
SS - Stainless steel.
NA - Not available / Not applicable
* - Well destroyed
QAL - Quaternary alluvium.
QAL/MEF - Quaternary alluvium/weathered Mt Eden formation.
MEF - Mount Eden formation.
Granite - Granite/Metamorphic Basement Material

Well was installed in a boring drilled 30 degrees from vertical (angle boring). All depths and measurements are linear feet from the top of casing.

Vapor monitoring well with permanent air line connector between TOS and well casing. Not usable for water level measurement, groundwater sampling, etcetera.

APPENDIX C
DTSC Q1-Q2 2014 GWMR APPROVAL LETTER

Department of Toxic Substances Control

Matthew Rodriquez
Secretary for
Environmental Protection

Barbara A. Lee, Director
5796 Corporate Avenue
Cypress, California 90630

Edmund G. Brown Jr.
Governor

January 21, 2015

Mr. Brian T. Thorne
Remediation Analyst Senior Staff
Lockheed Martin Corporation
Enterprise Business Services – EESH
2550 N. Hollywood Way, Suite 406
Burbank, CA 91505-5047

SEMIANNUAL GROUNDWATER MONITORING REPORT, FIRST AND SECOND QUARTERS 2014, LOCKHEED MARTIN CORPORATION, BEAUMONT SITE 1, BEAUMONT, CALIFORNIA (Site Code: 400200)

Dear Mr. Thorne:

The Department of Toxic Substances Control (DTSC) has reviewed the subject report and has found it to be acceptable.

Should you have any questions or comments, please contact me at (714) 484-5483.

Sincerely,

Daniel K. Zogaib

Daniel K. Zogaib
Project Manager
Brownfields and Environmental Restoration Program

cc: Mr. Gene Matsushita
Senior Manager
Environmental Remediation
Lockheed Martin Corporation
Enterprise Business Services – EESH
2550 N. Hollywood Way, Suite 406
Burbank, CA 91505-5047

Printed on Recycled Paper

APPENDIX D
WATER LEVEL HYDROGRAPHS

Groundwater Hydrographs

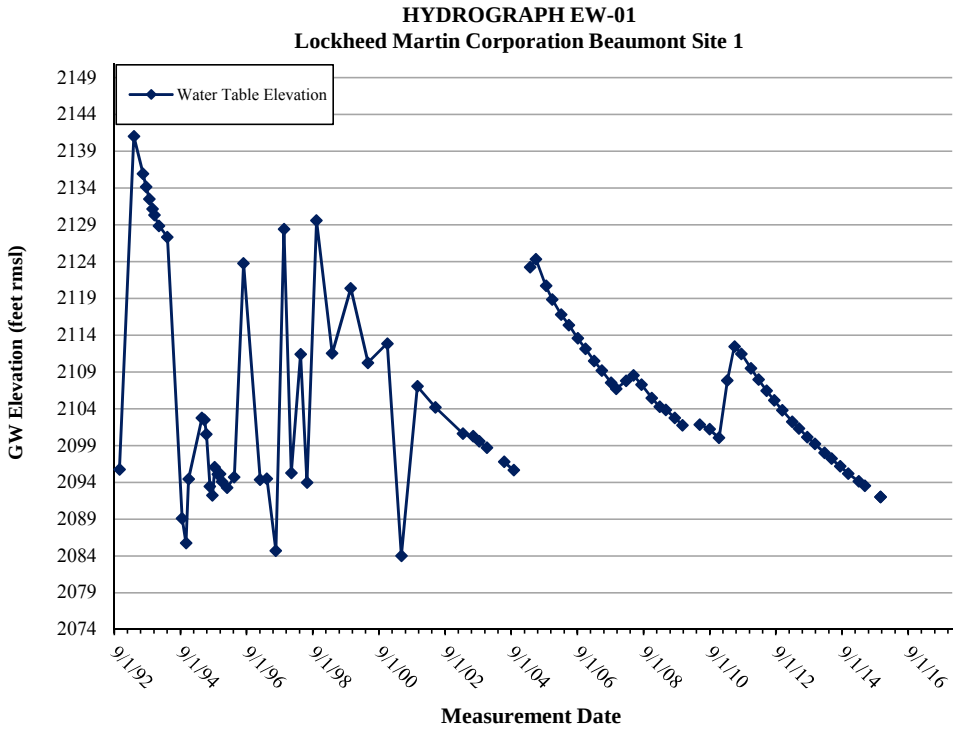

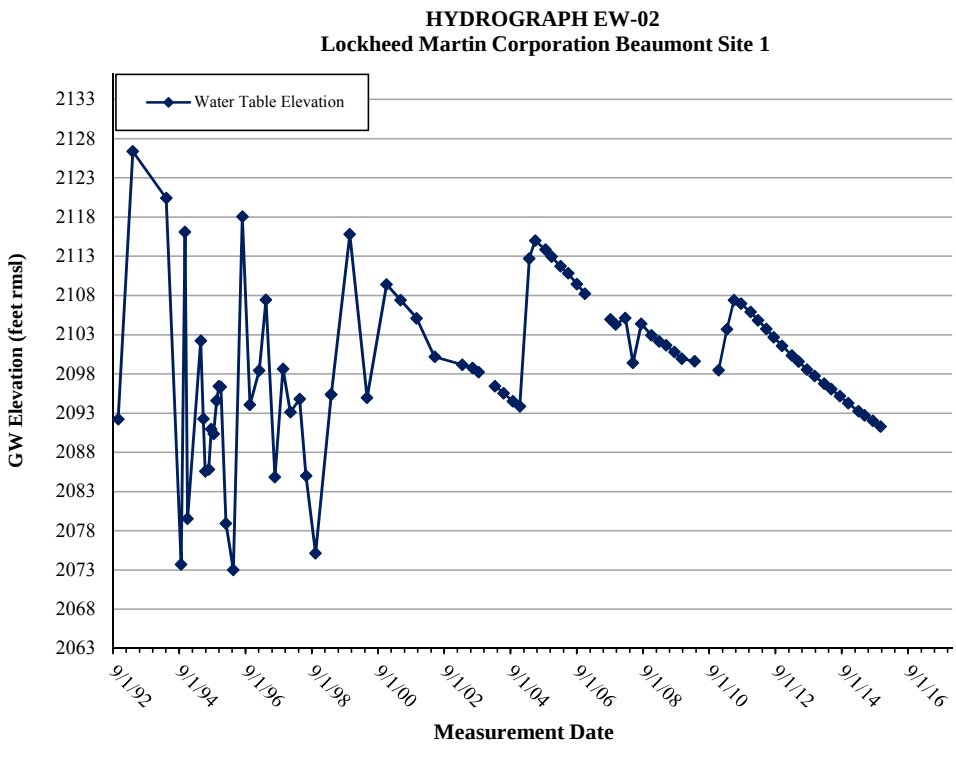

Groundwater Hydrographs

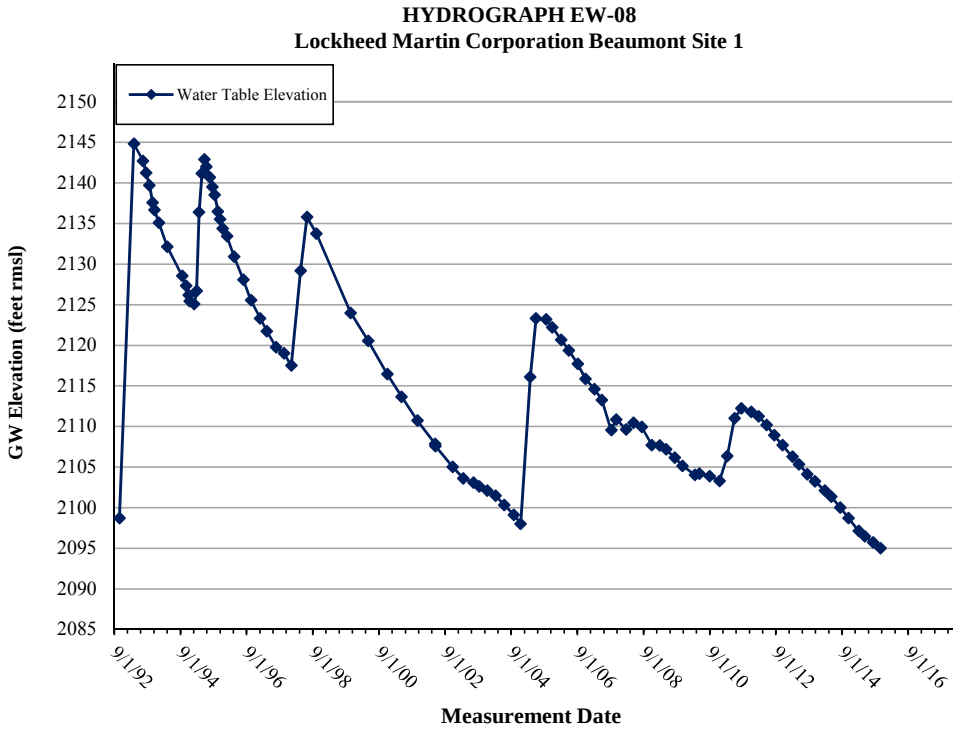

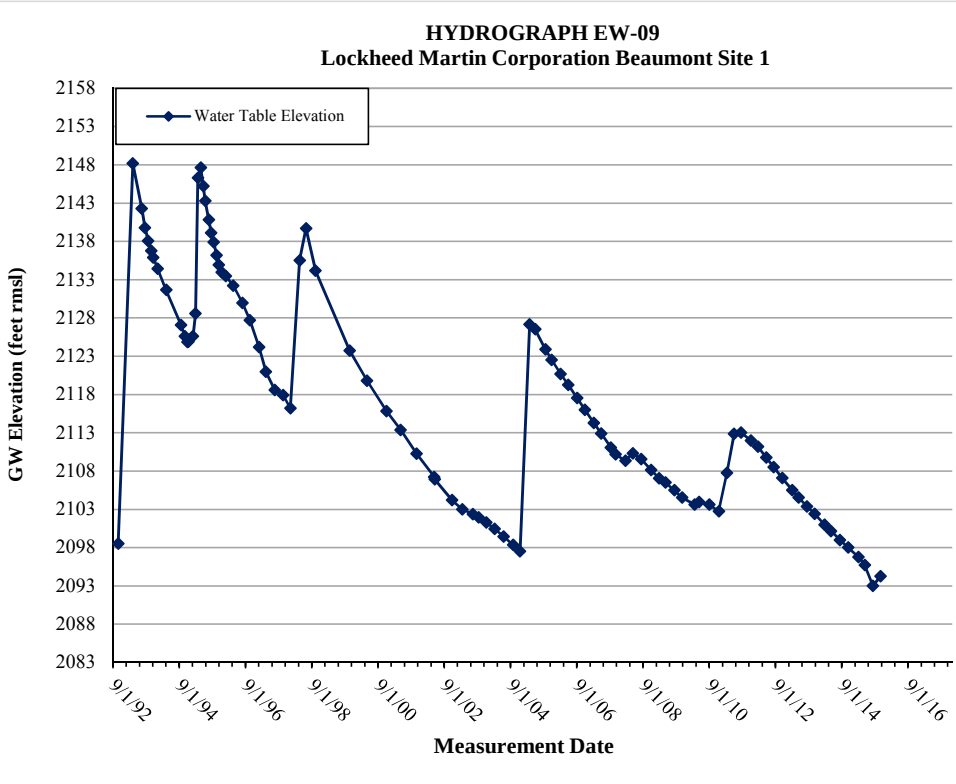

Groundwater Hydrographs

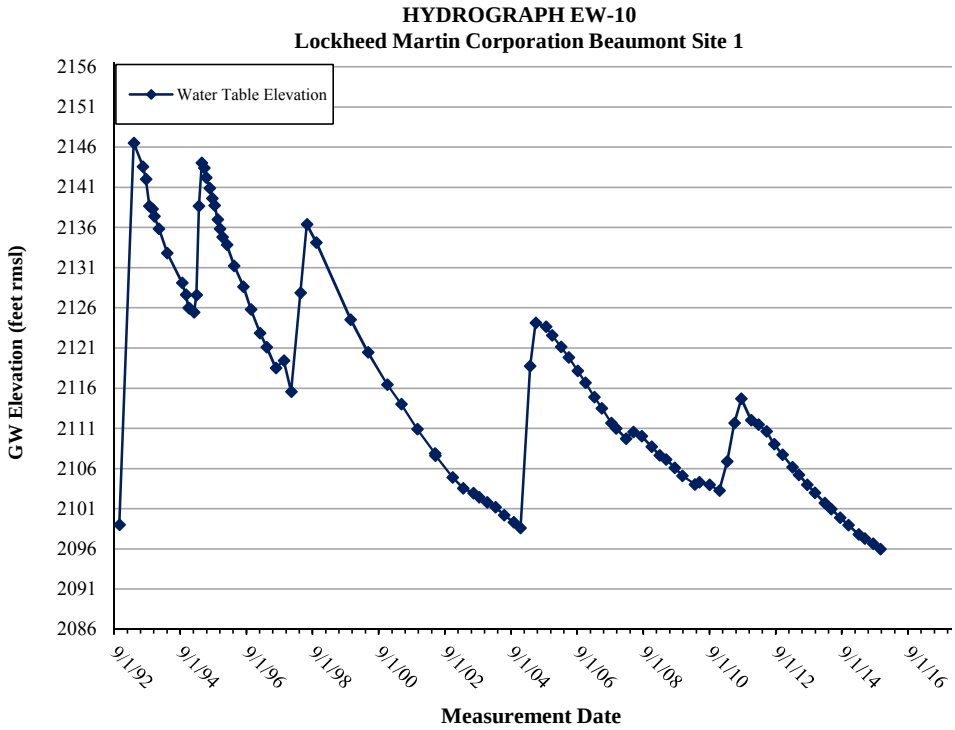

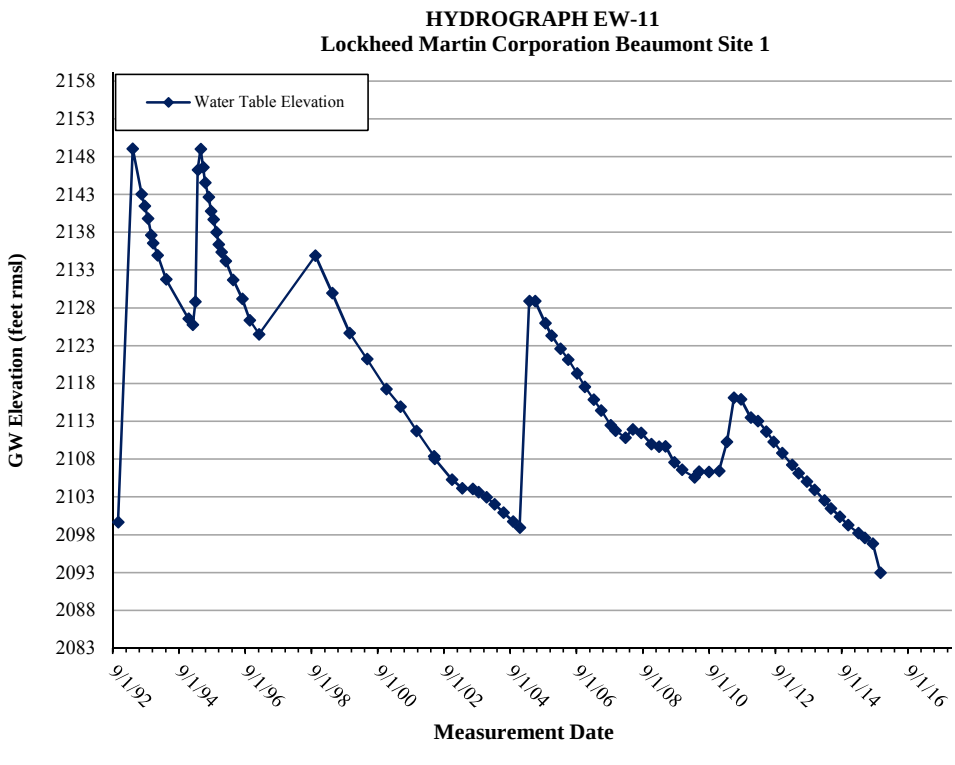

Groundwater Hydrographs

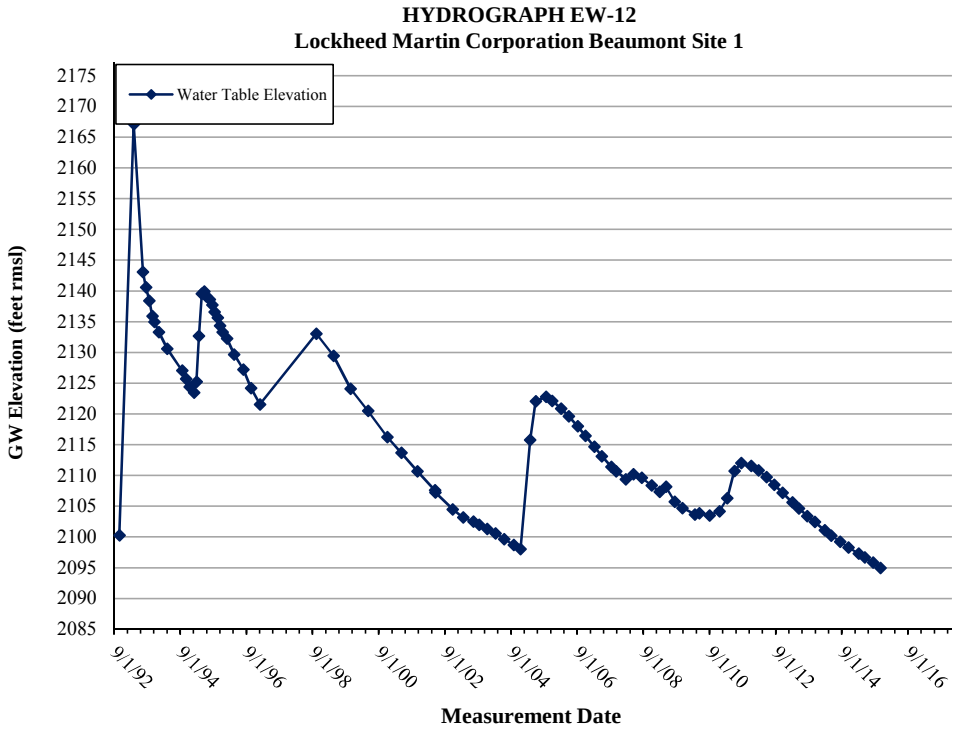

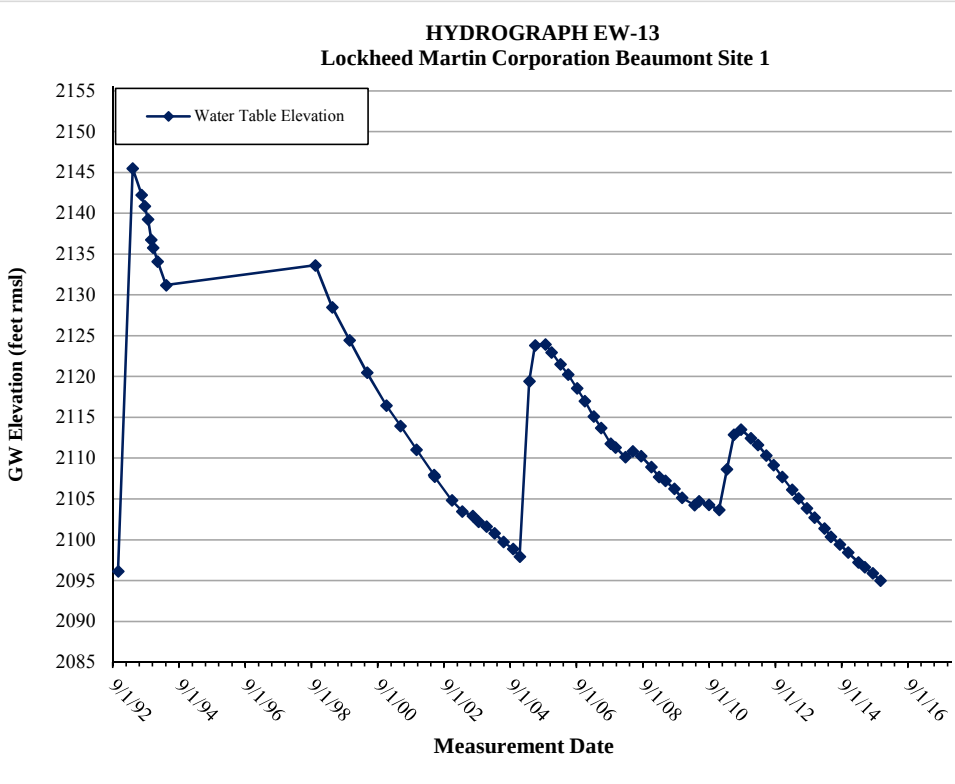

Groundwater Hydrographs

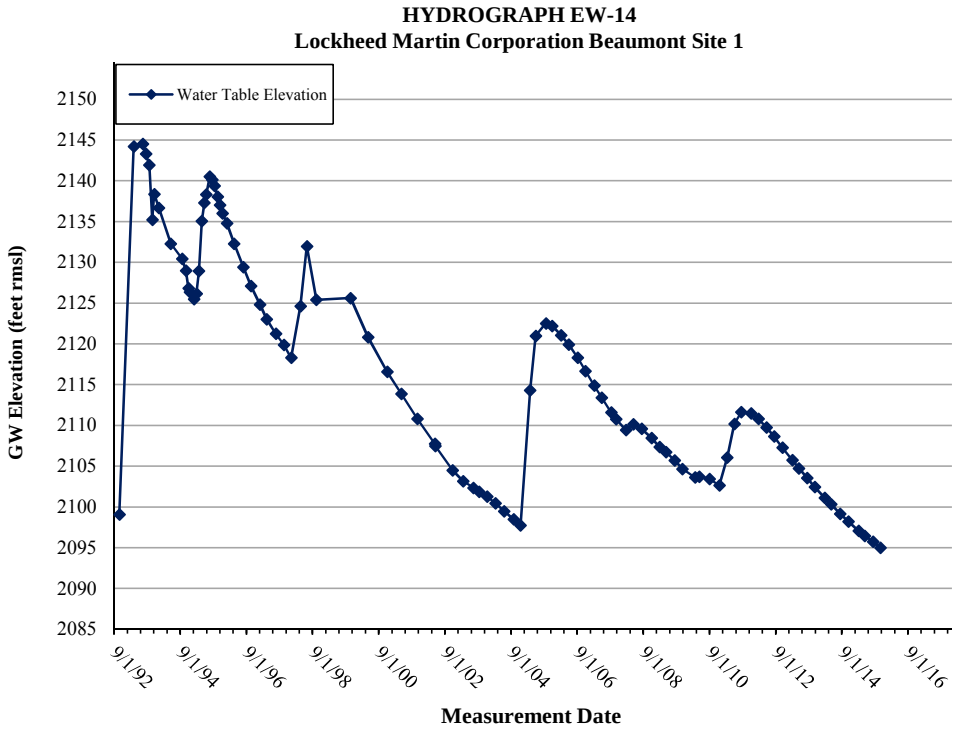

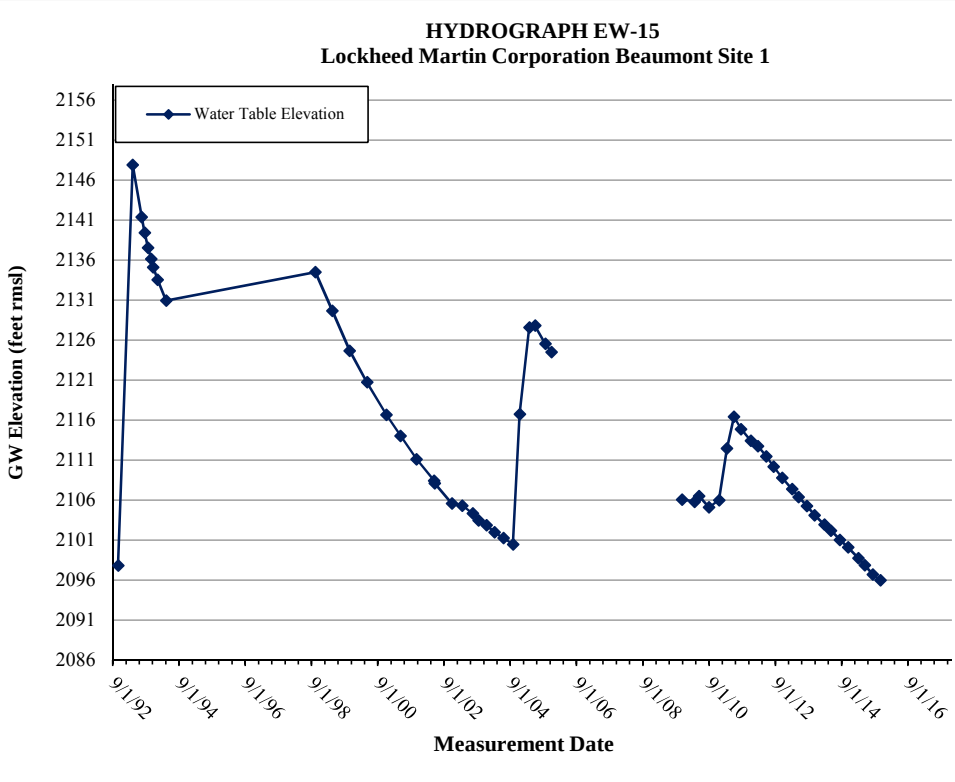

Groundwater Hydrographs

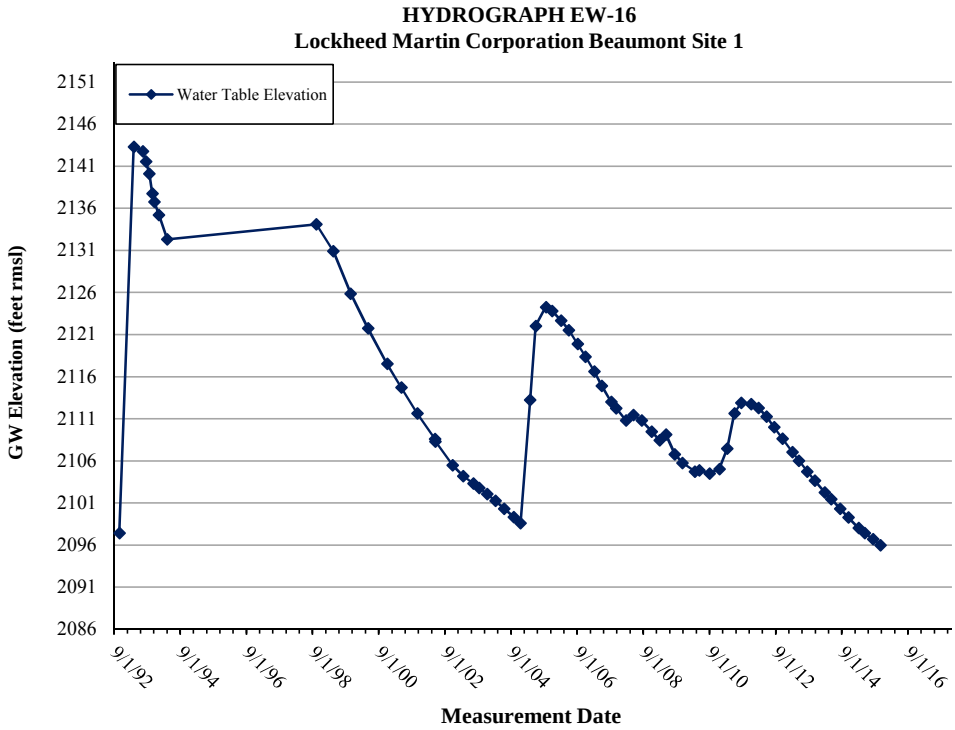

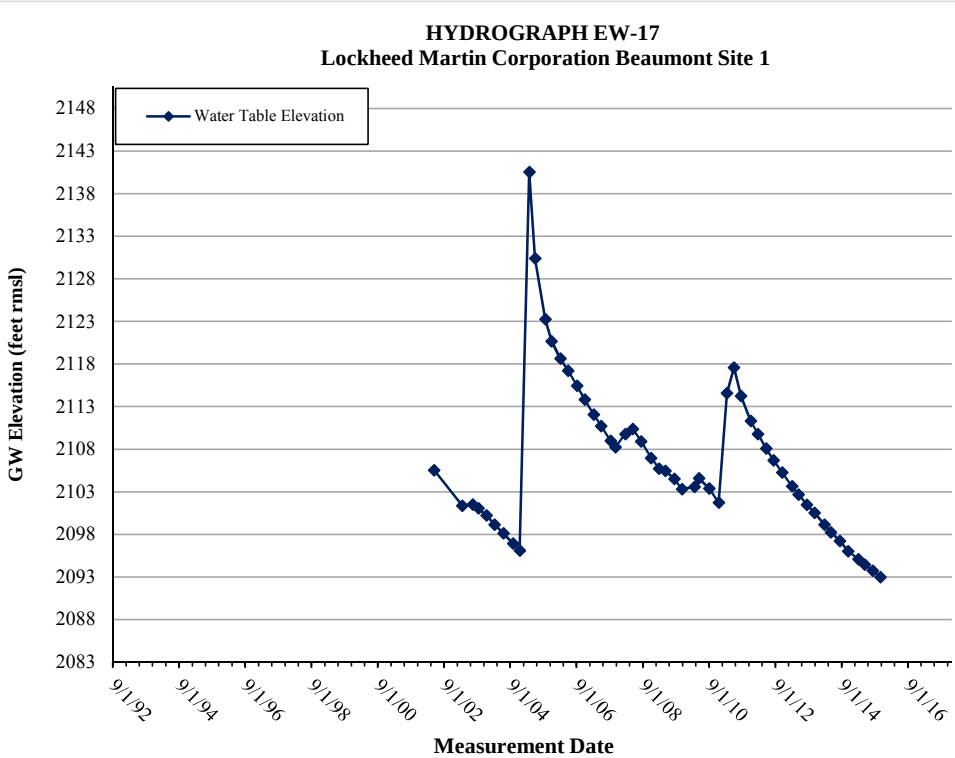

Groundwater Hydrographs

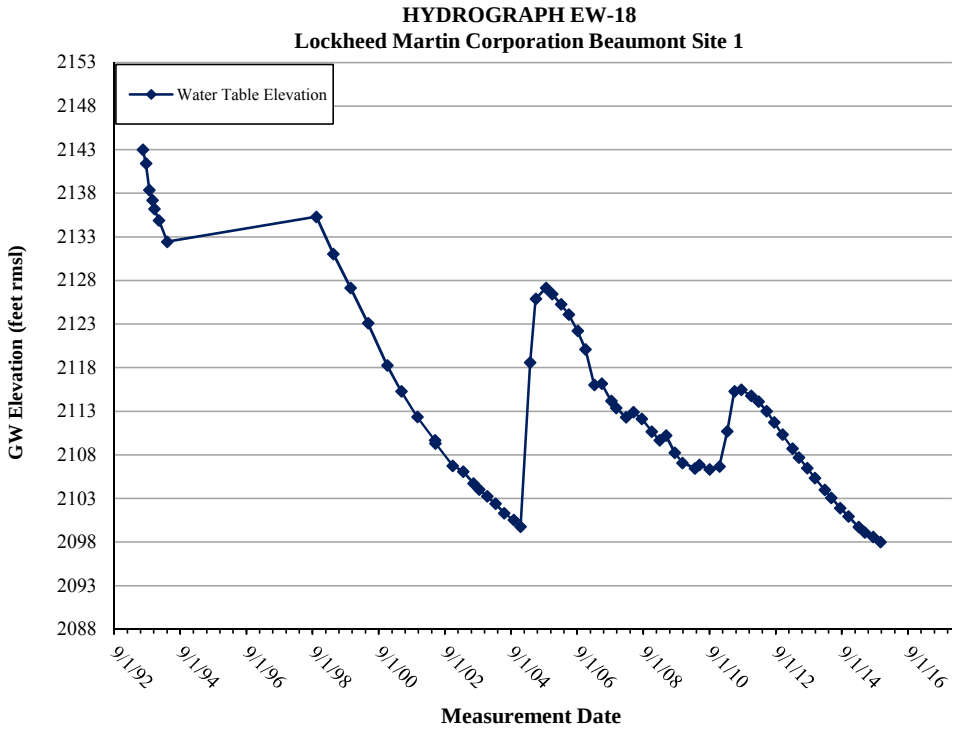

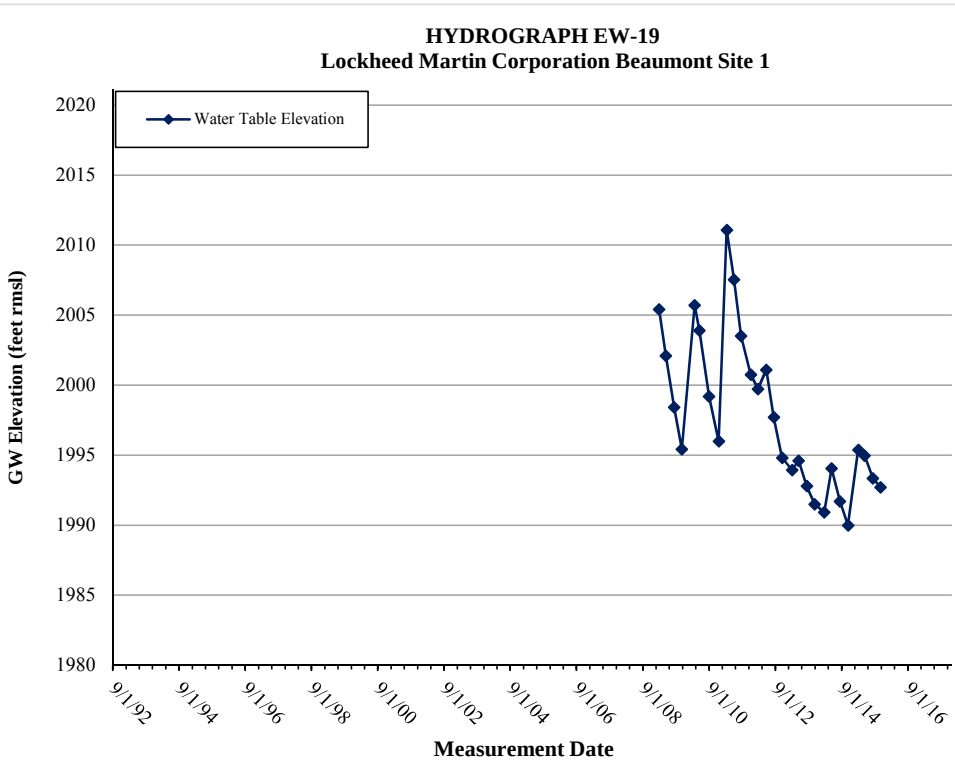

Groundwater Hydrographs

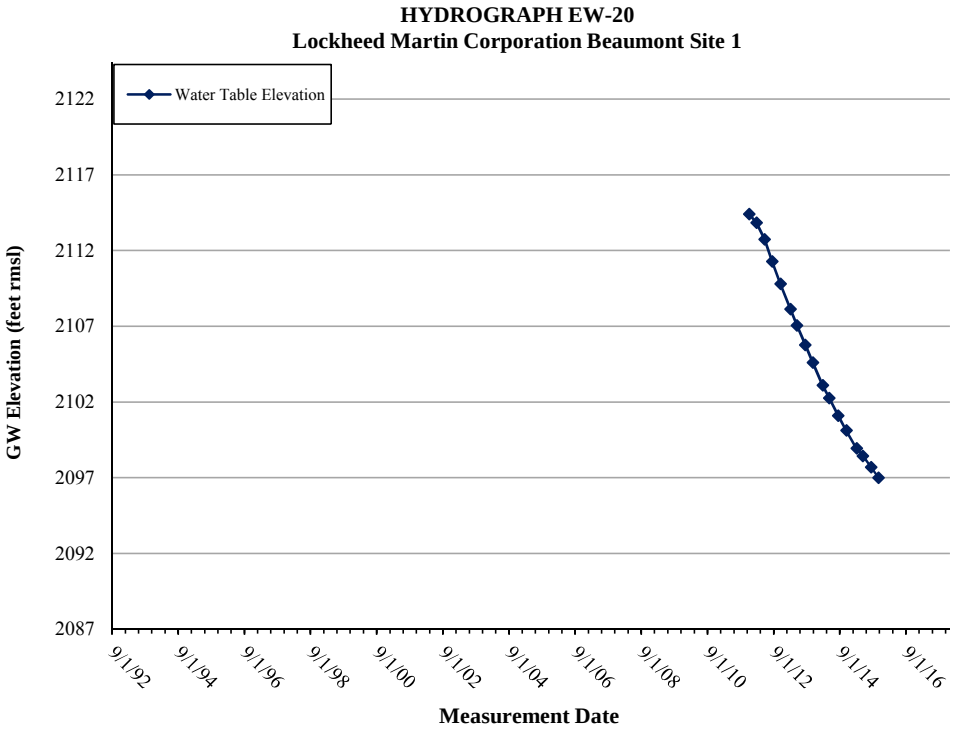

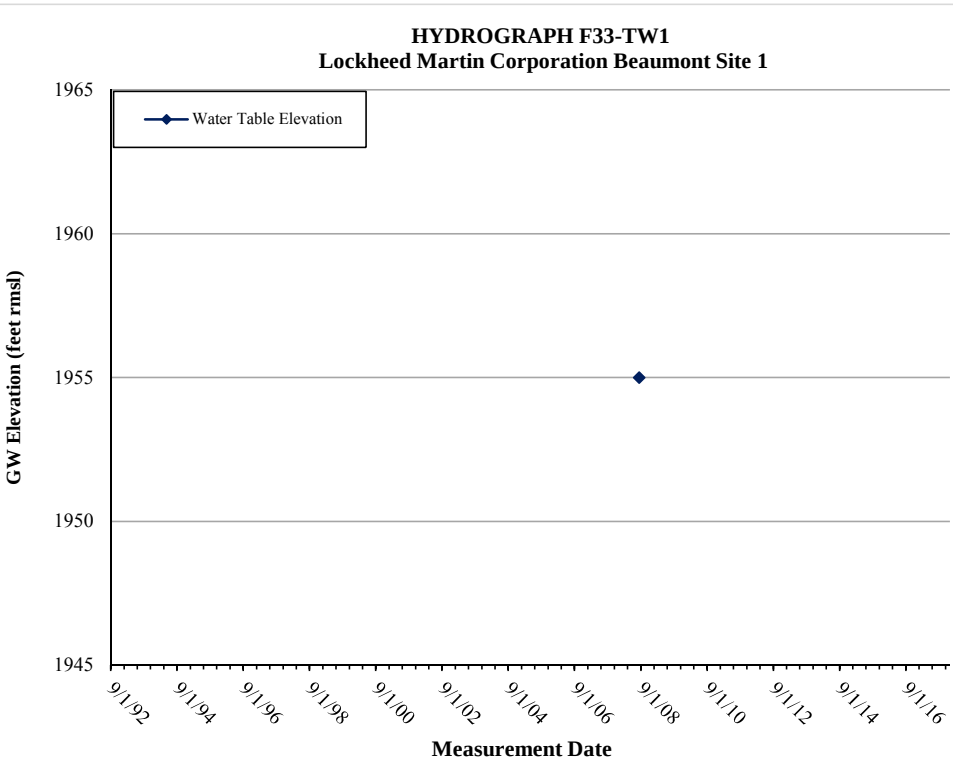

Groundwater Hydrographs

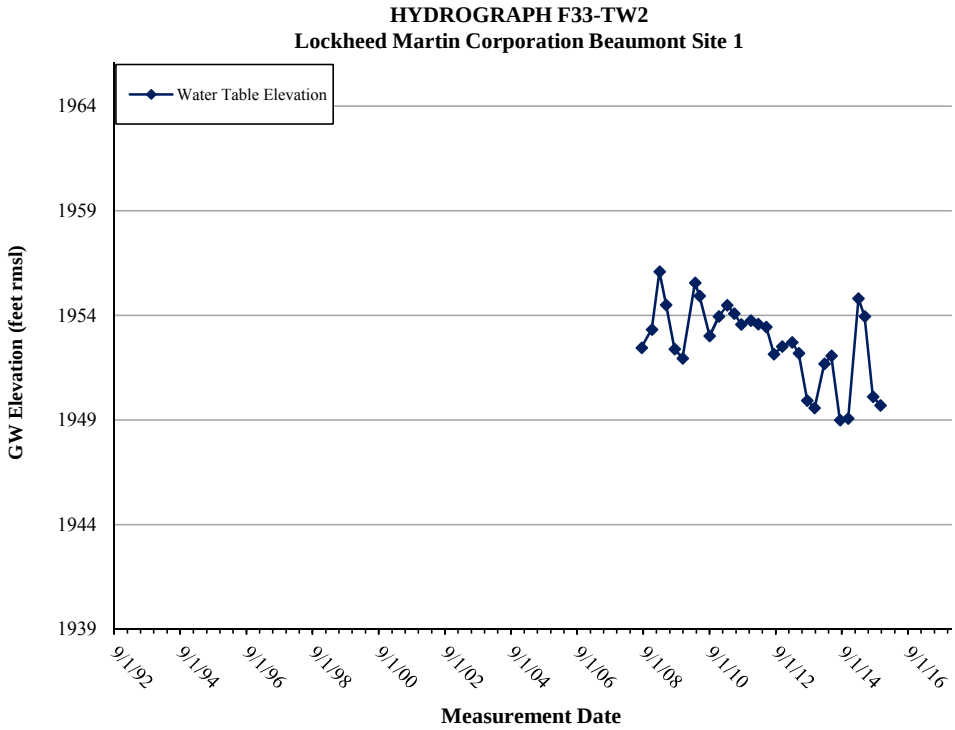

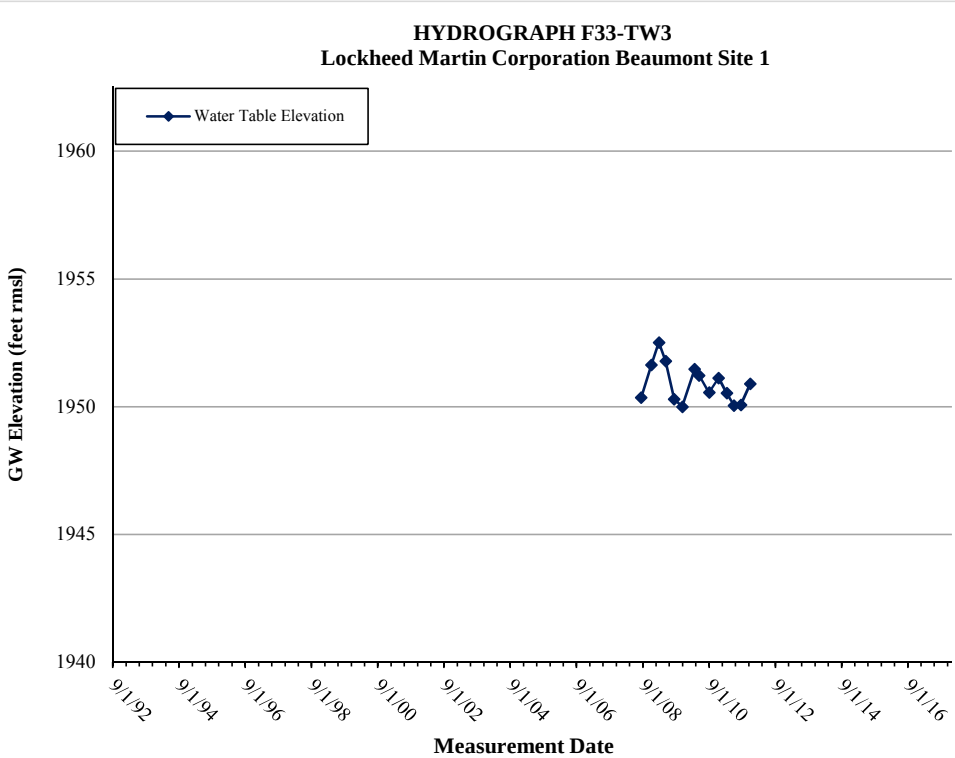

Groundwater Hydrographs

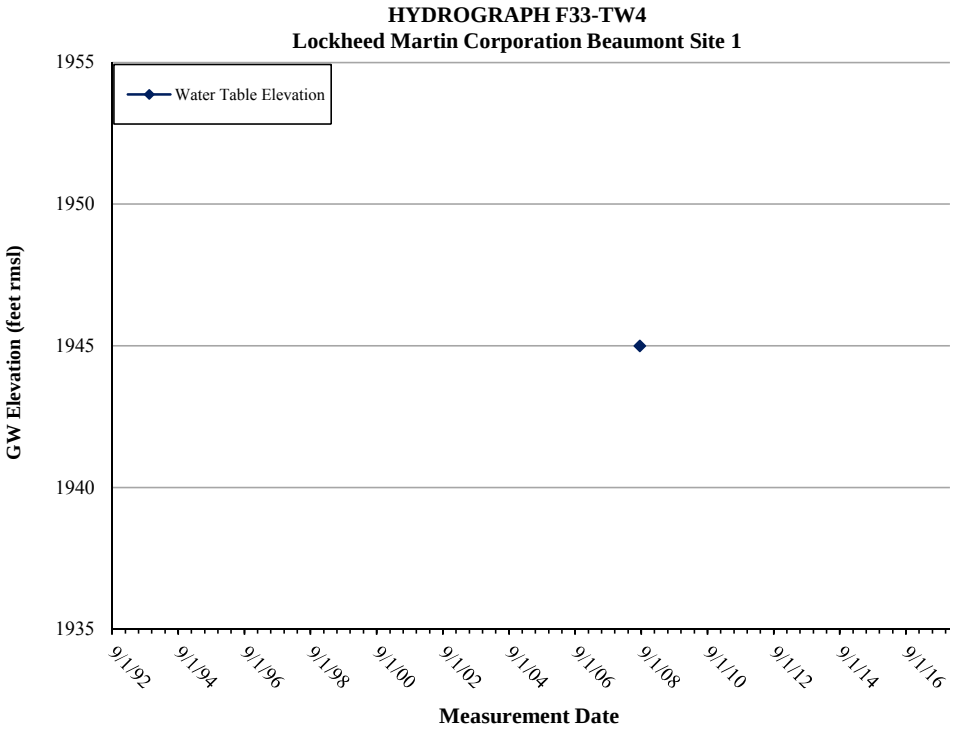

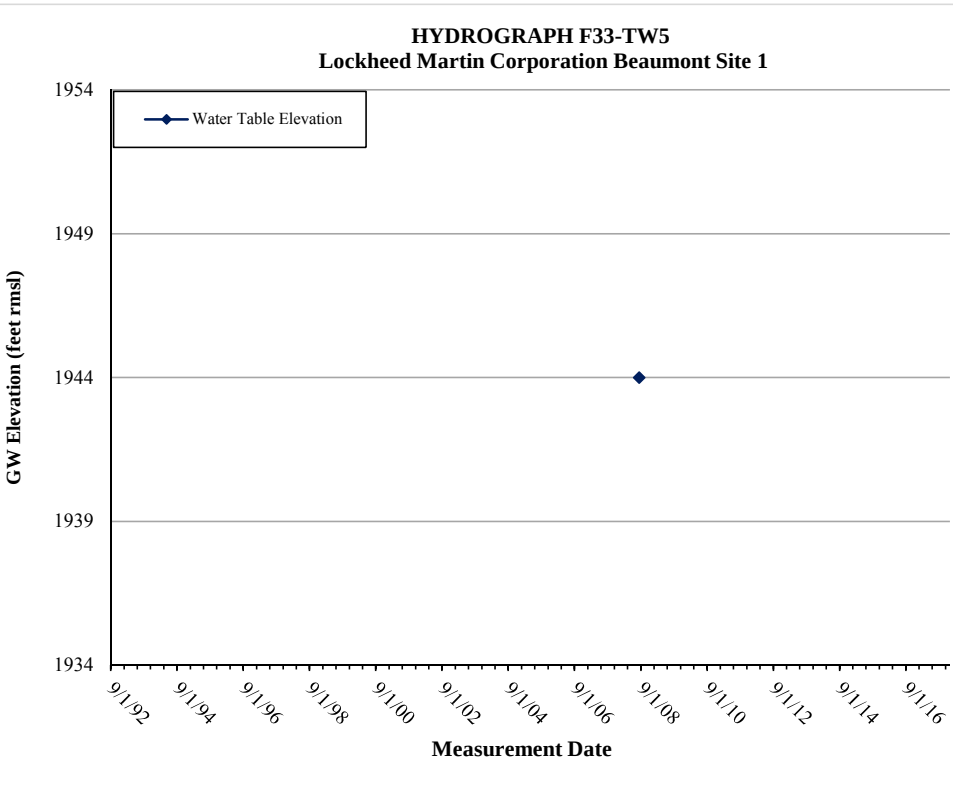

Groundwater Hydrographs

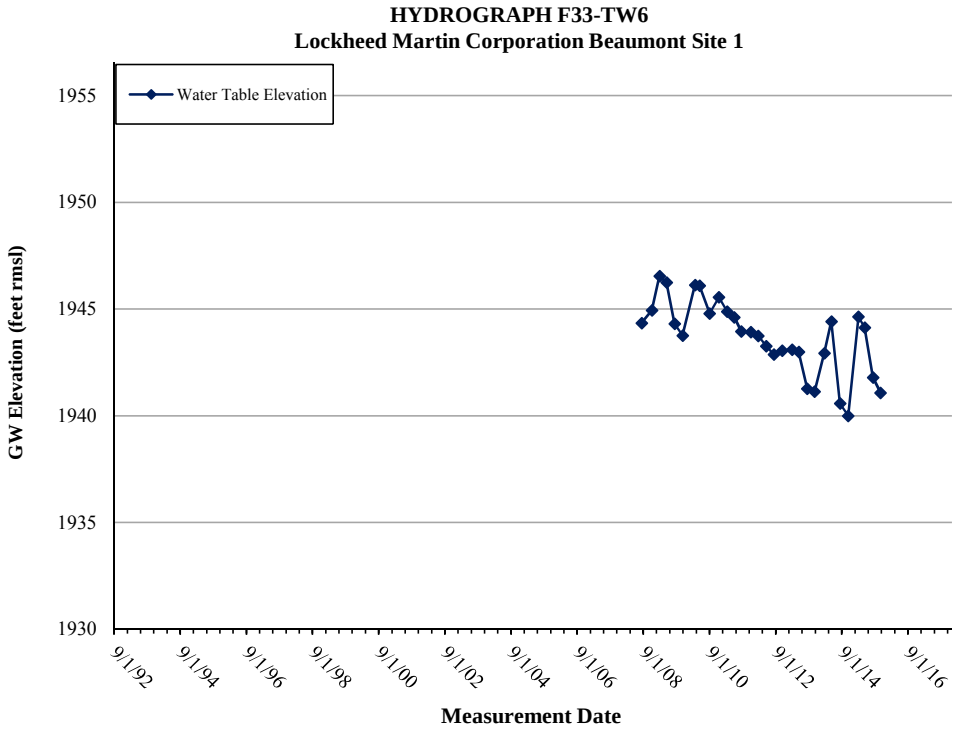

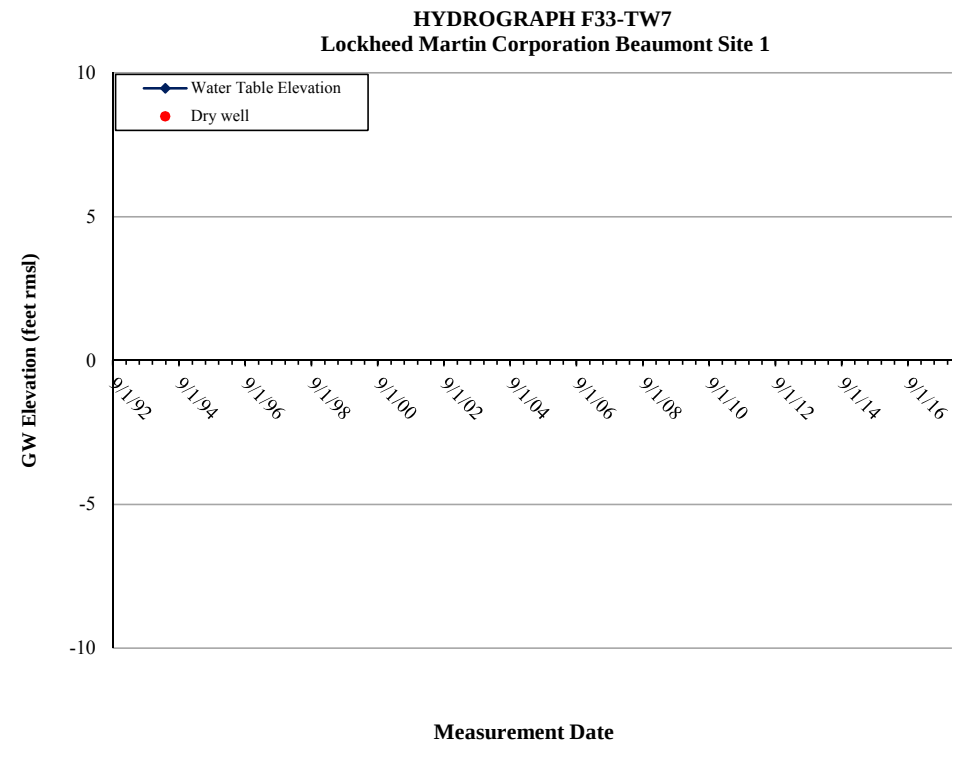

Groundwater Hydrographs

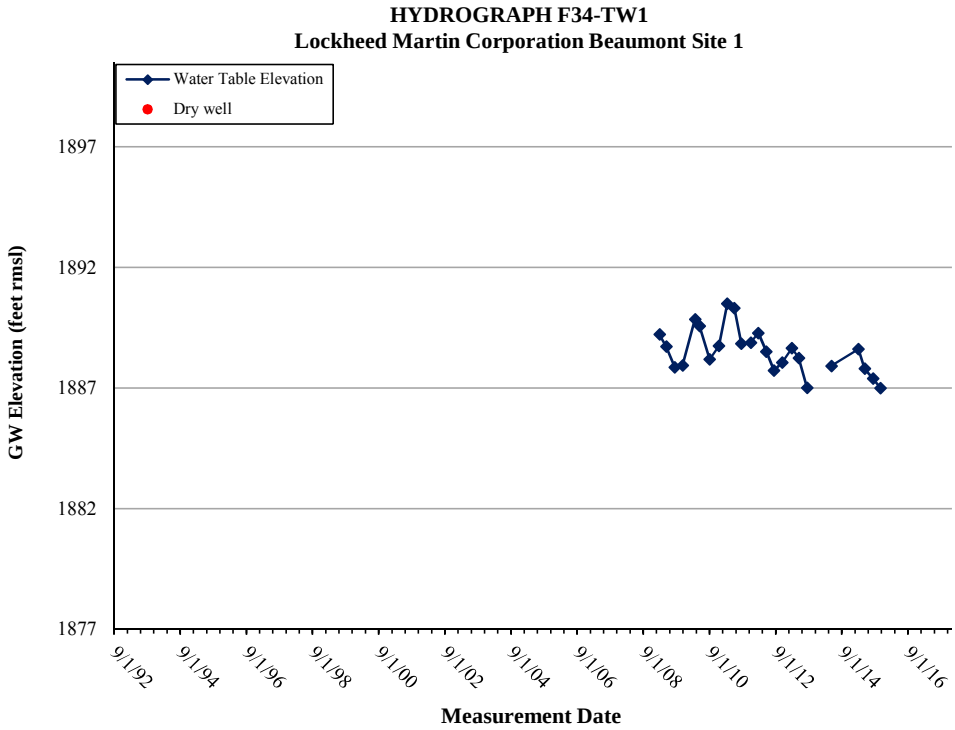

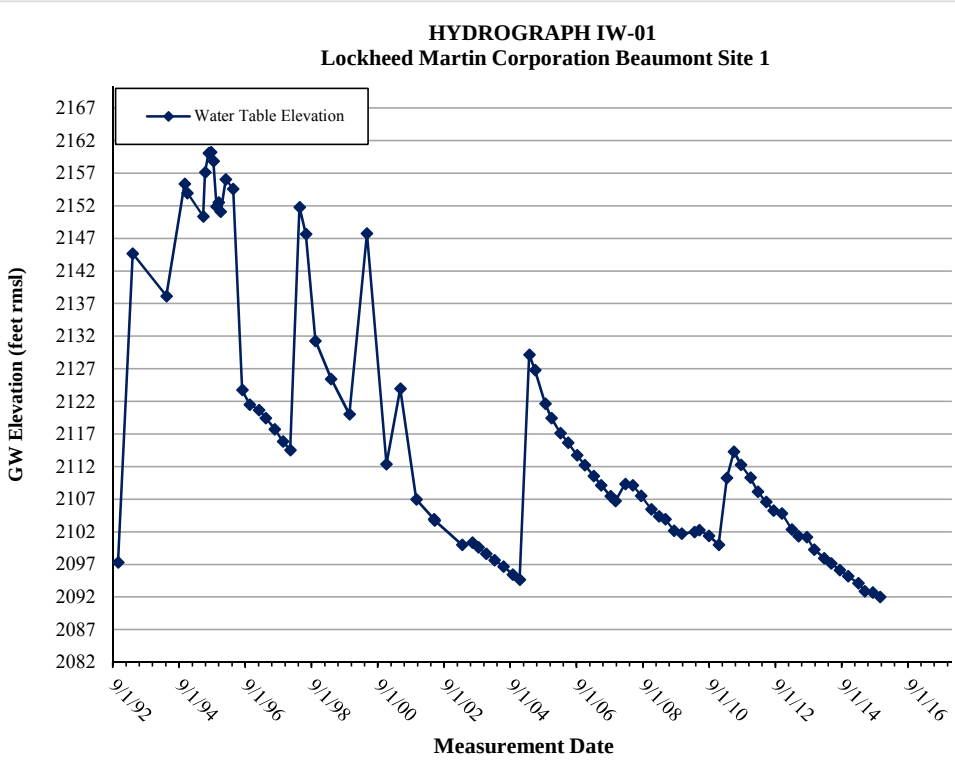

Groundwater Hydrographs

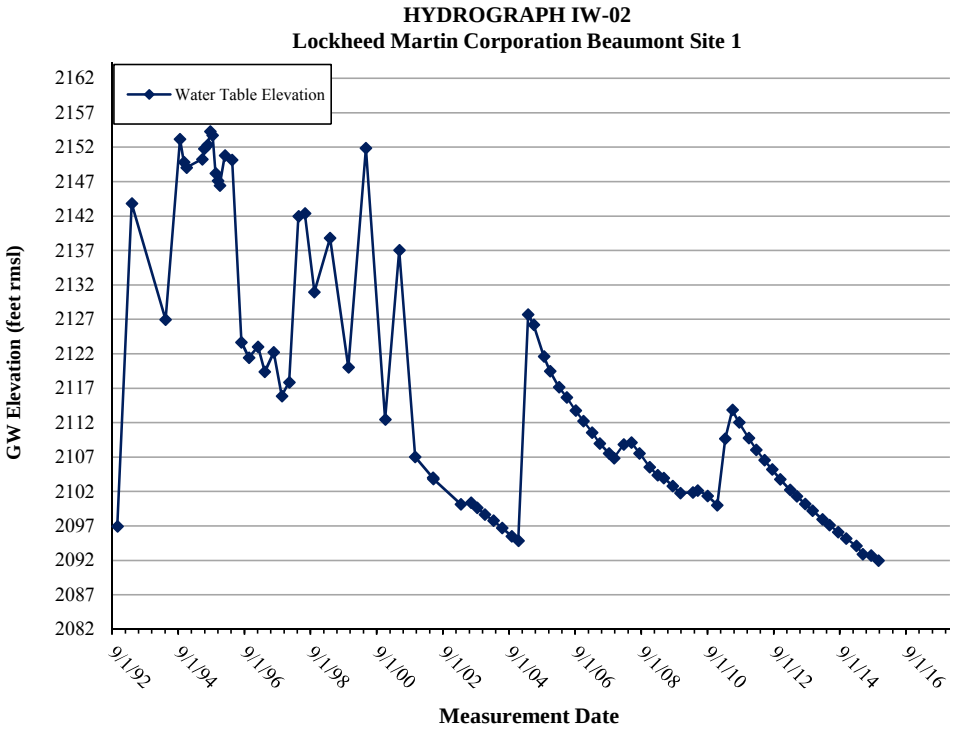

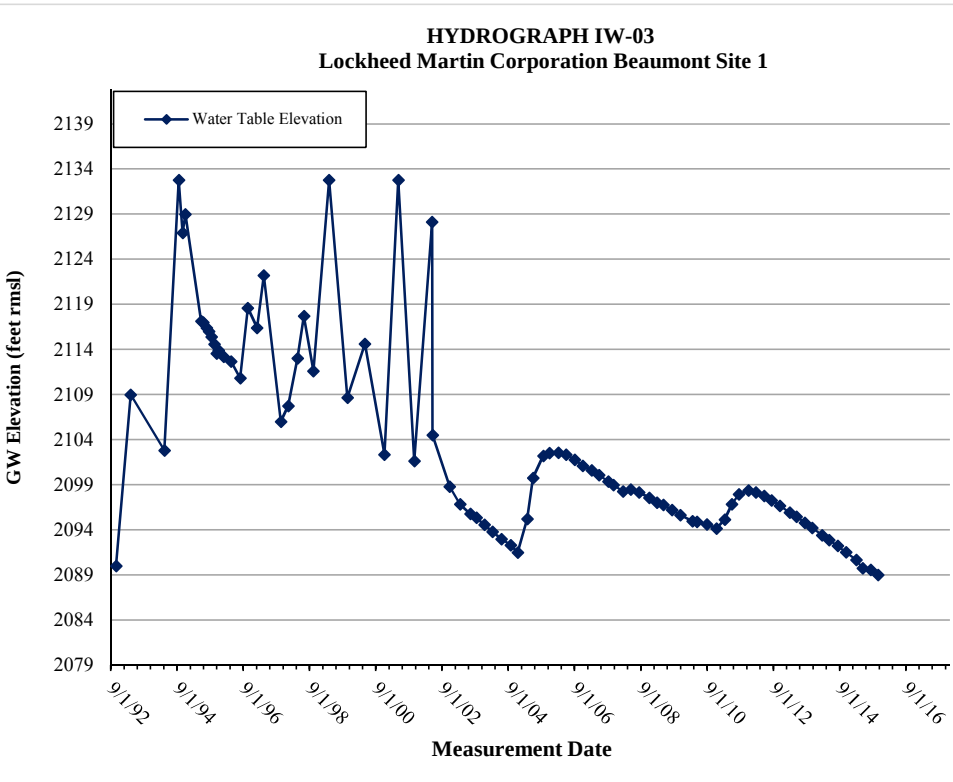

Groundwater Hydrographs

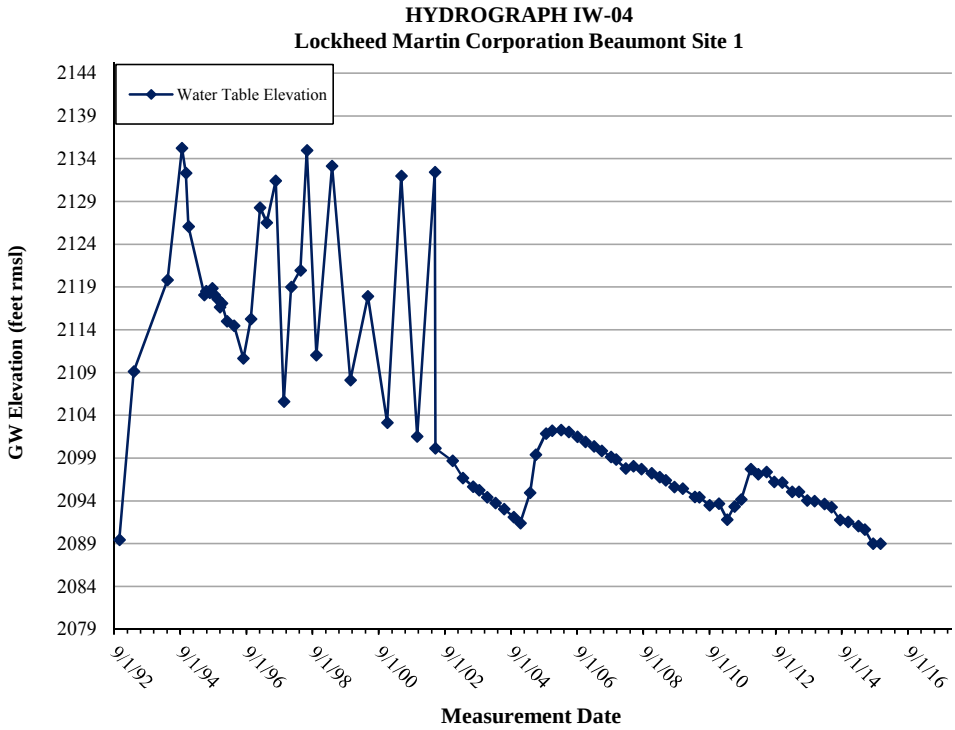

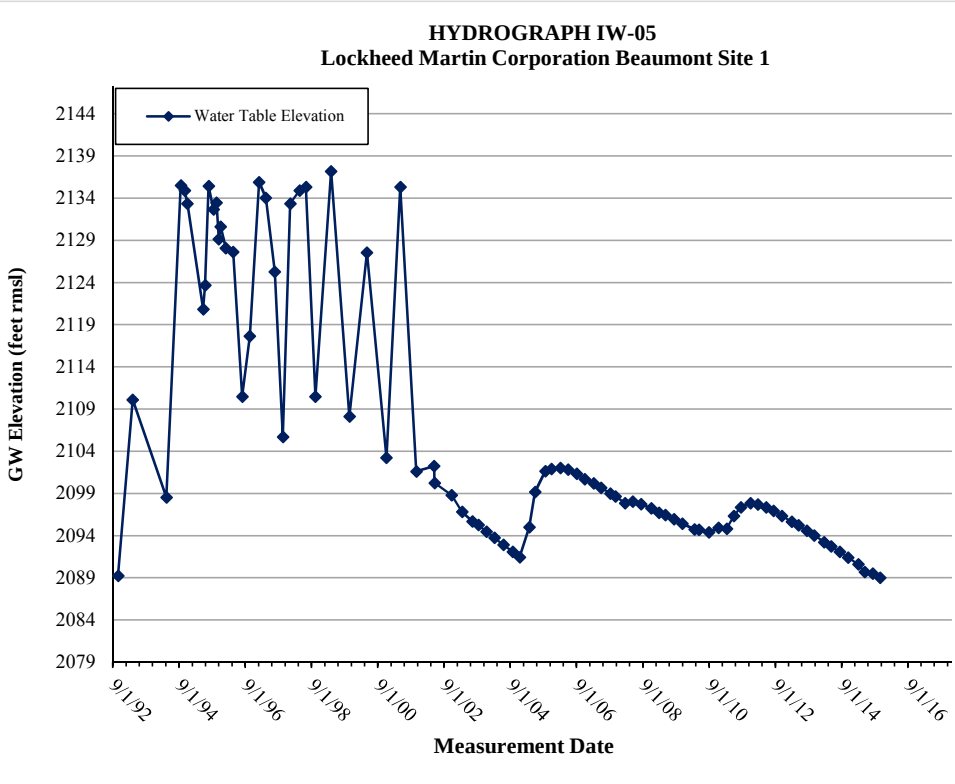

Groundwater Hydrographs

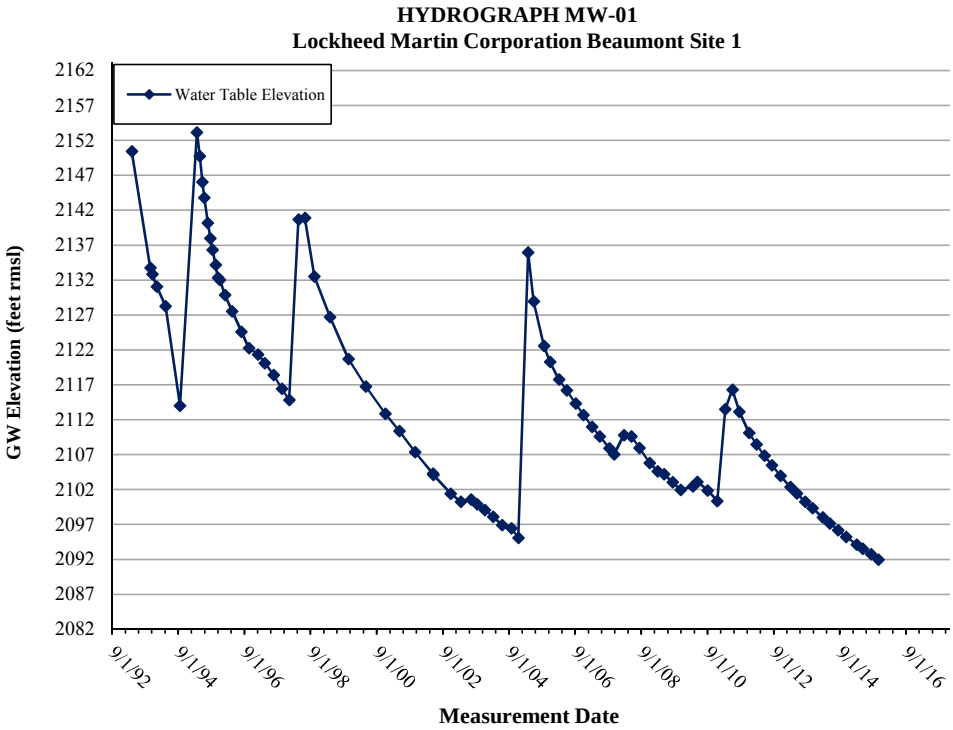

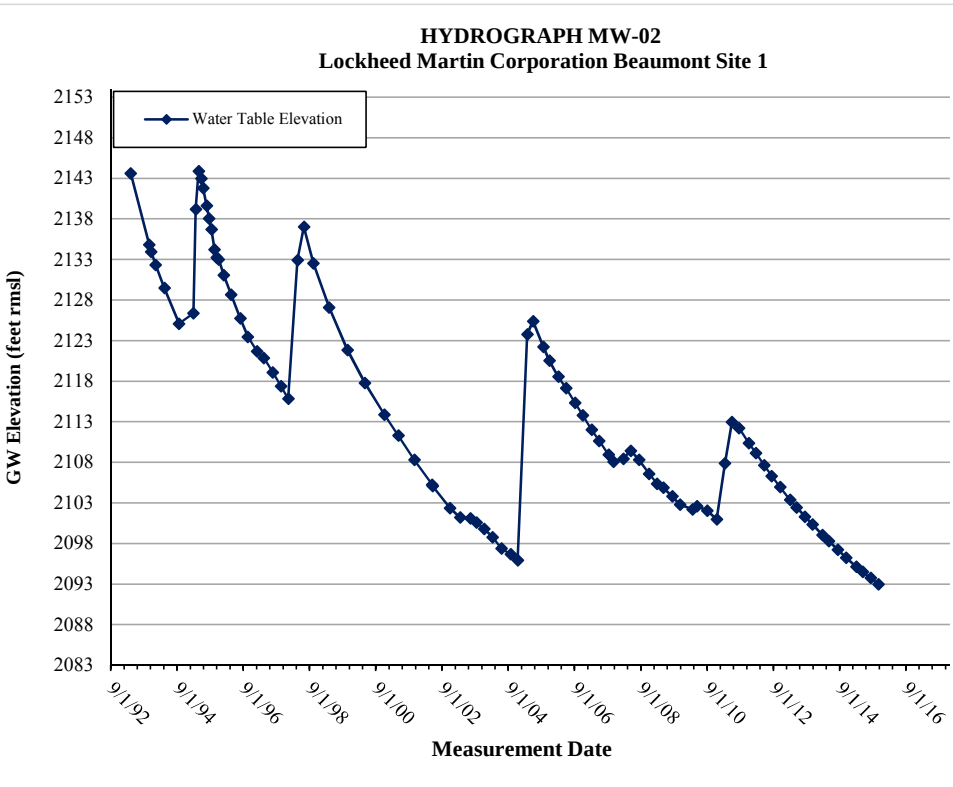

Groundwater Hydrographs

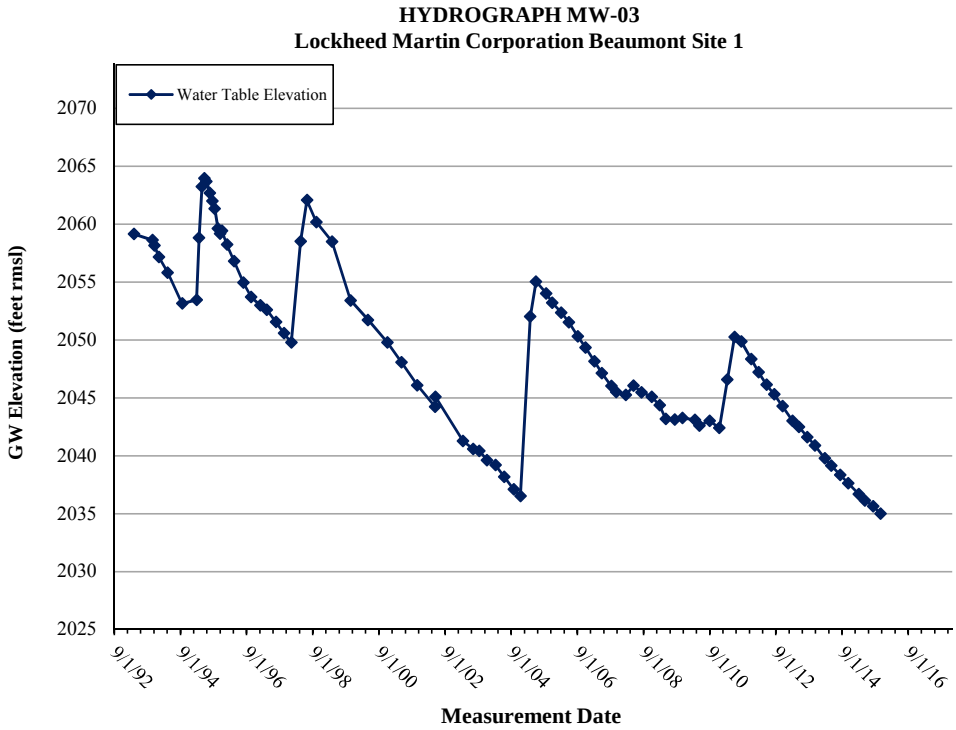

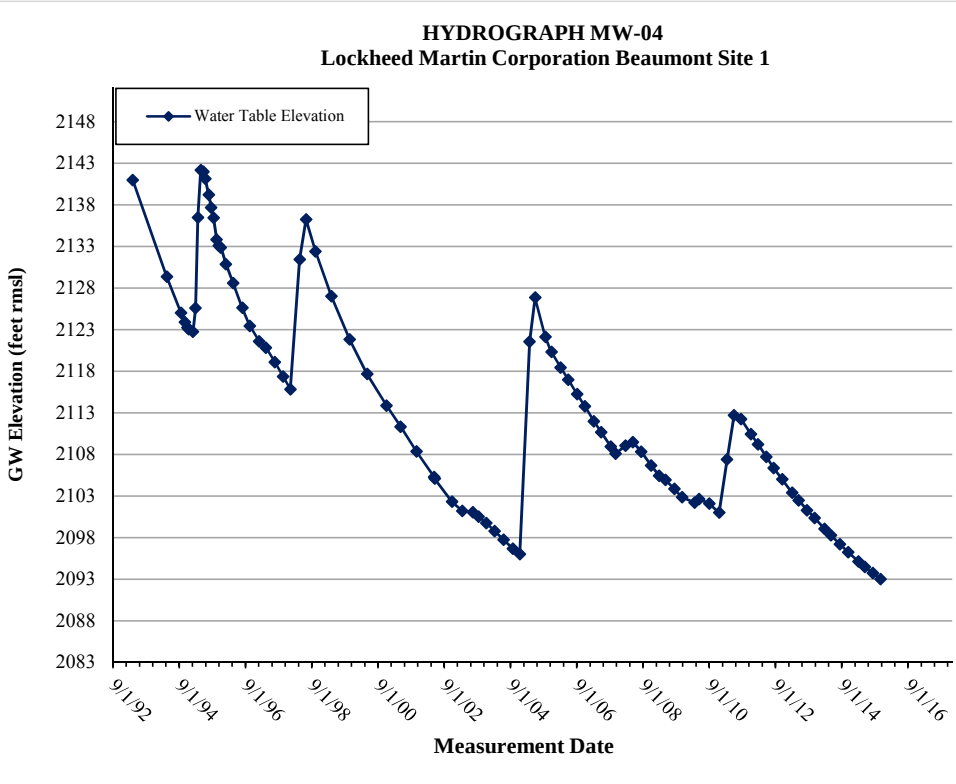

Groundwater Hydrographs

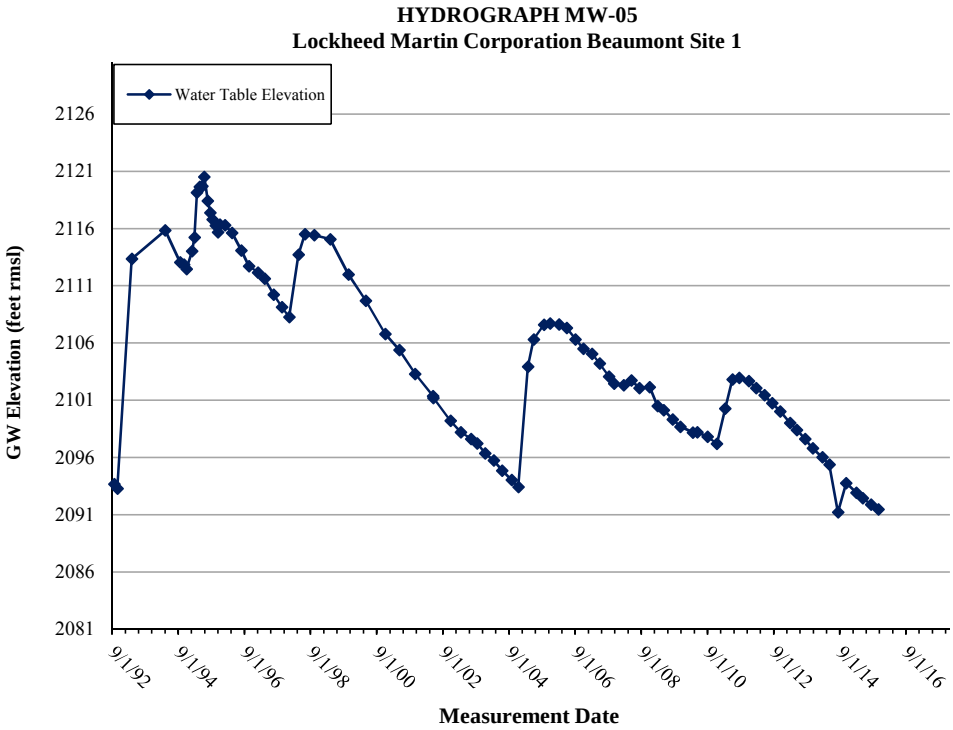

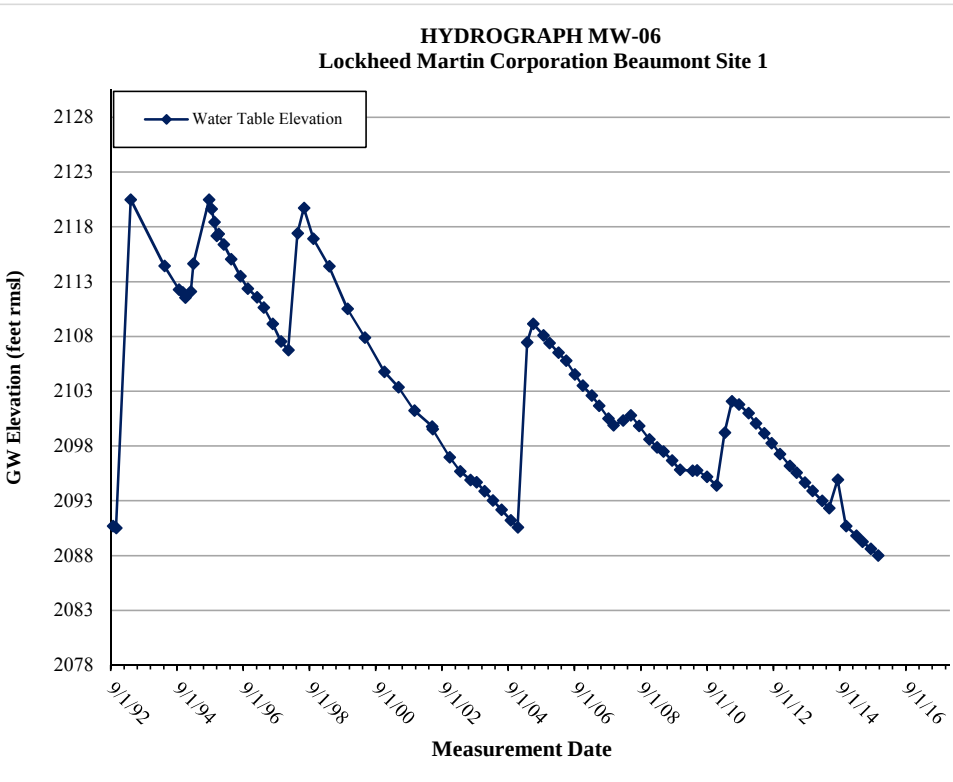

Groundwater Hydrographs

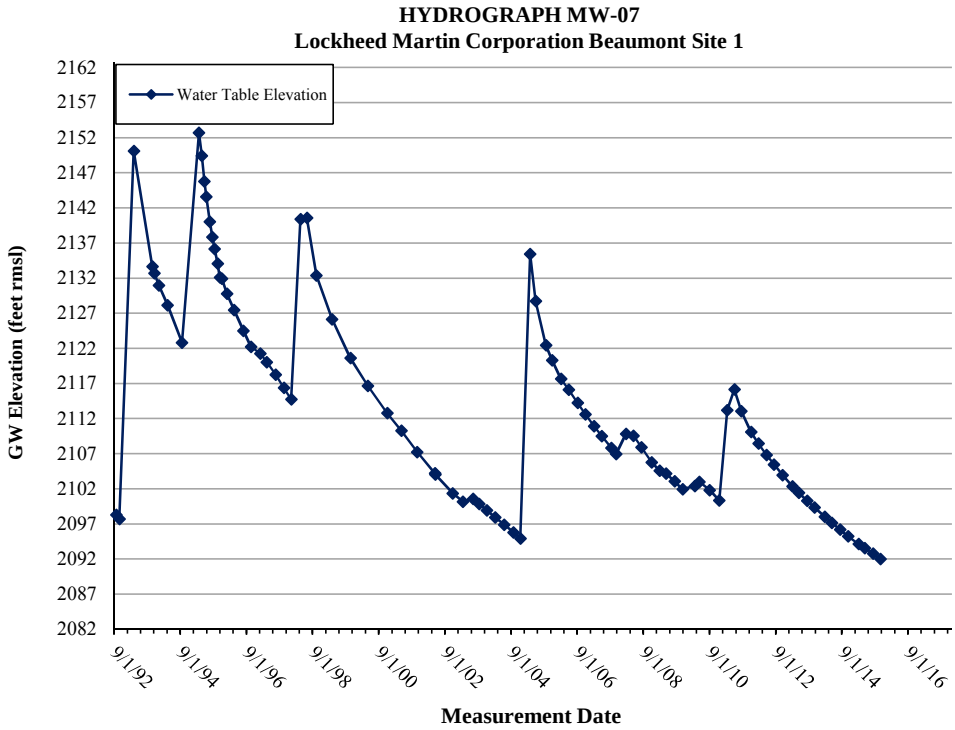

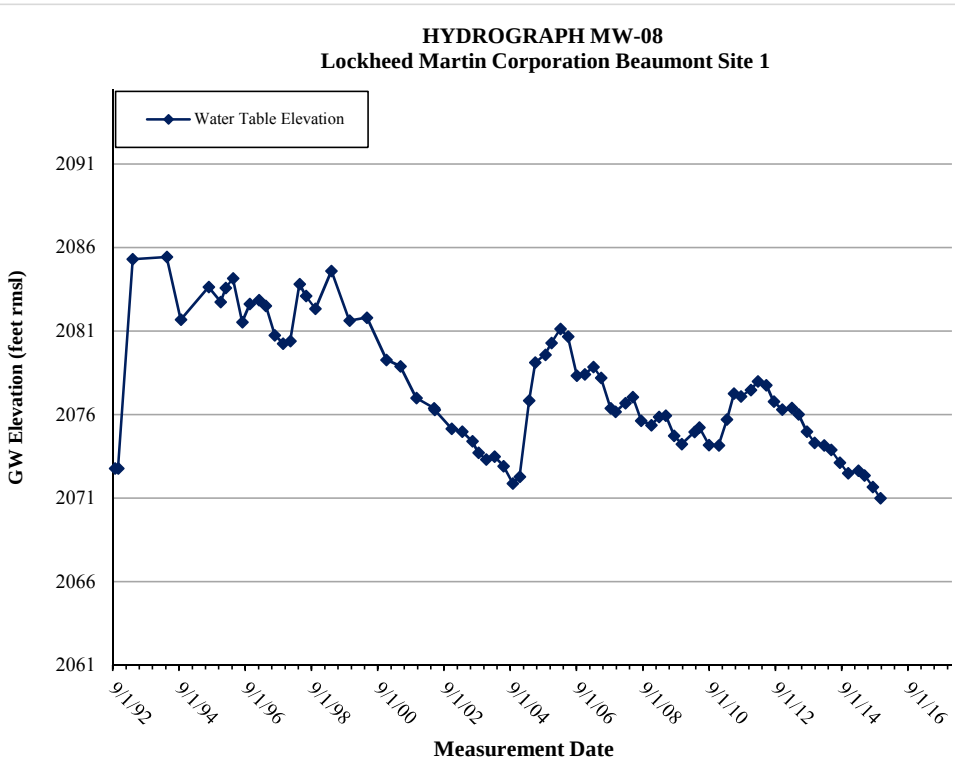

Groundwater Hydrographs

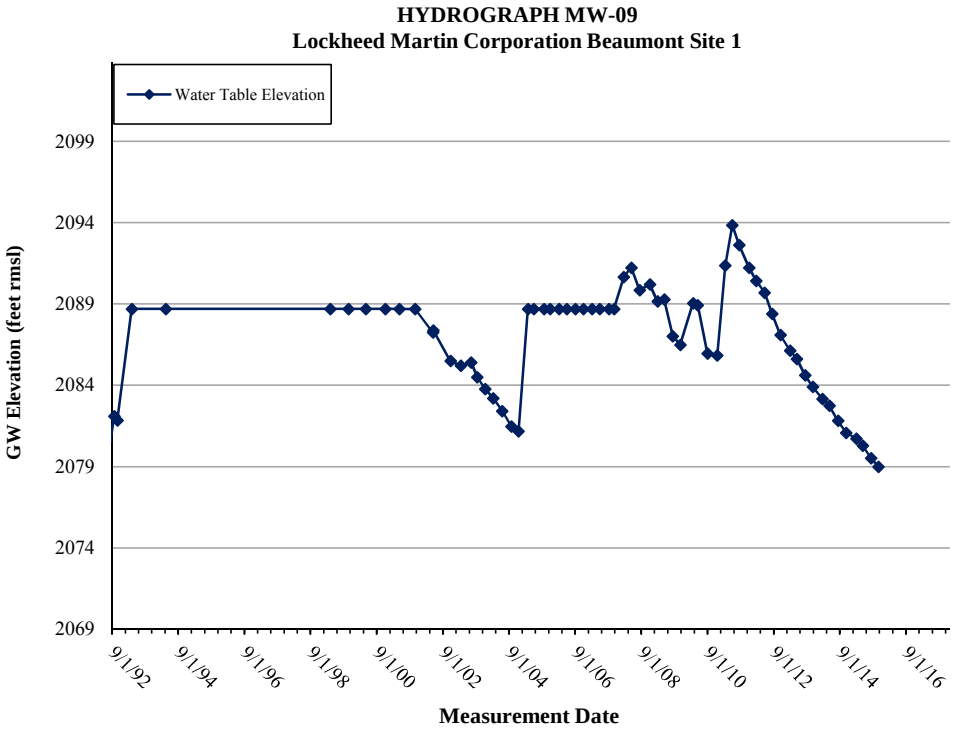

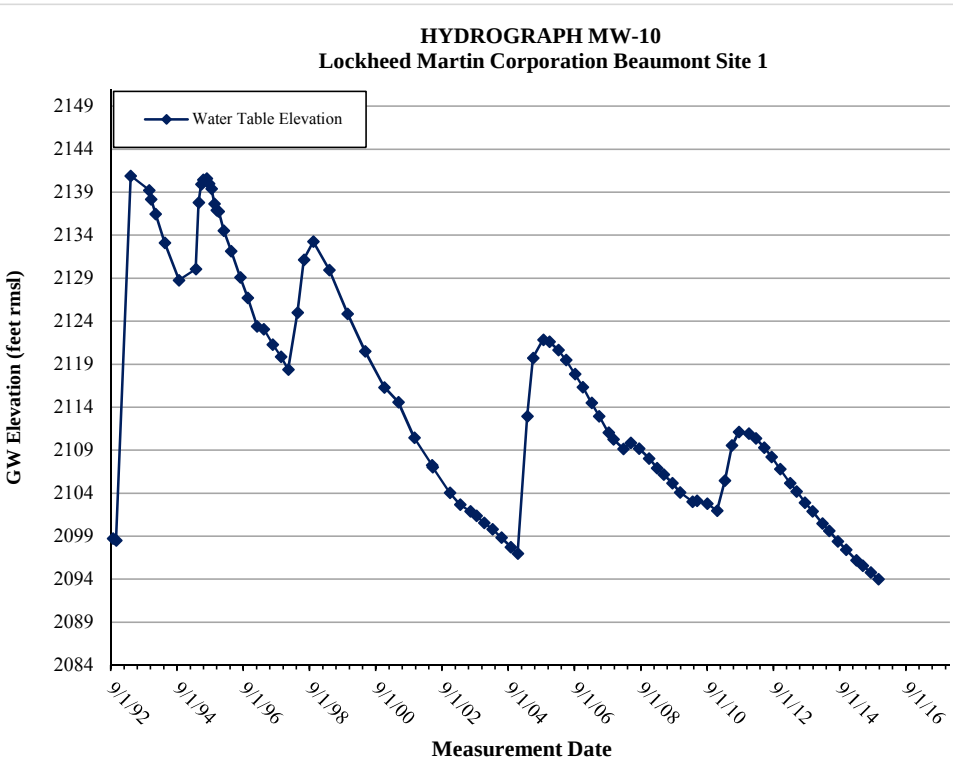

Groundwater Hydrographs

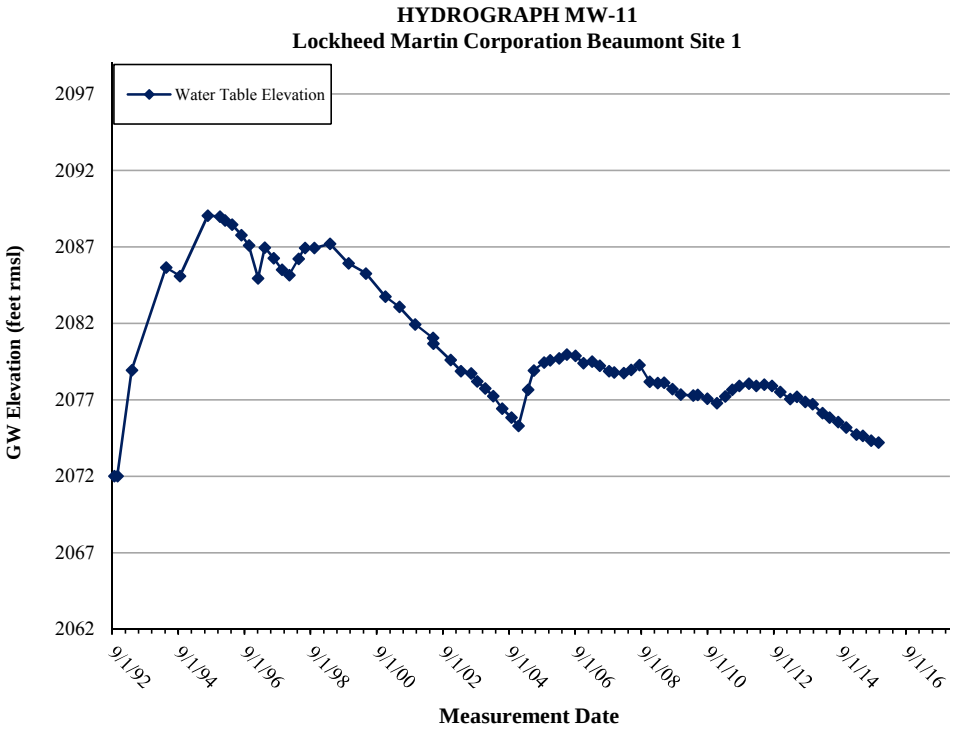

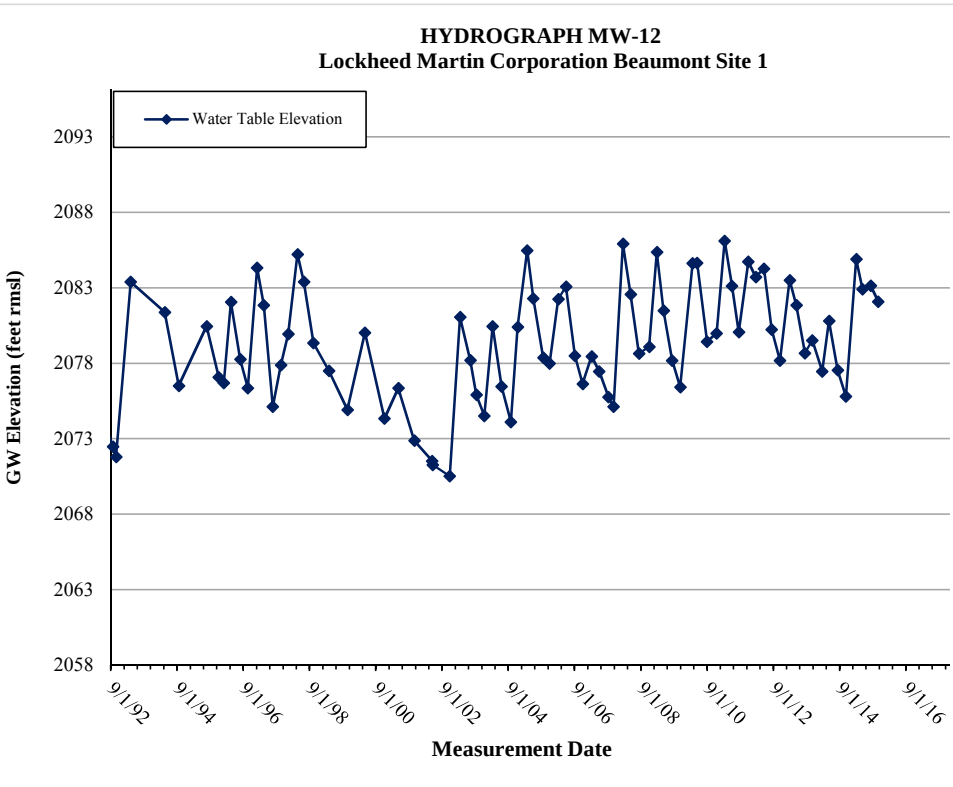

Groundwater Hydrographs

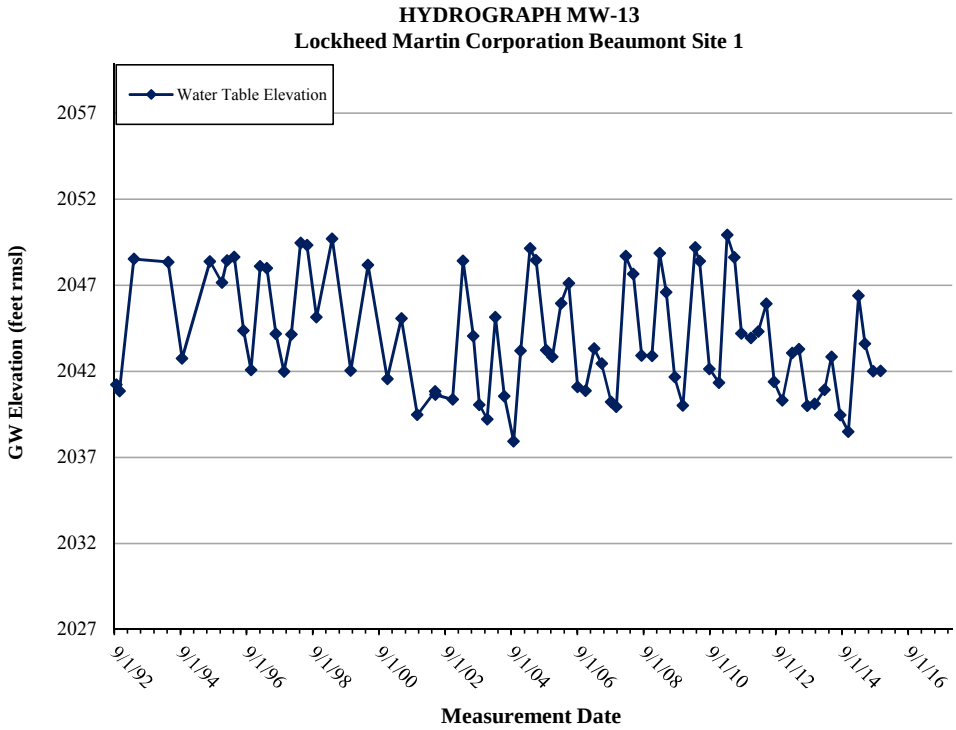

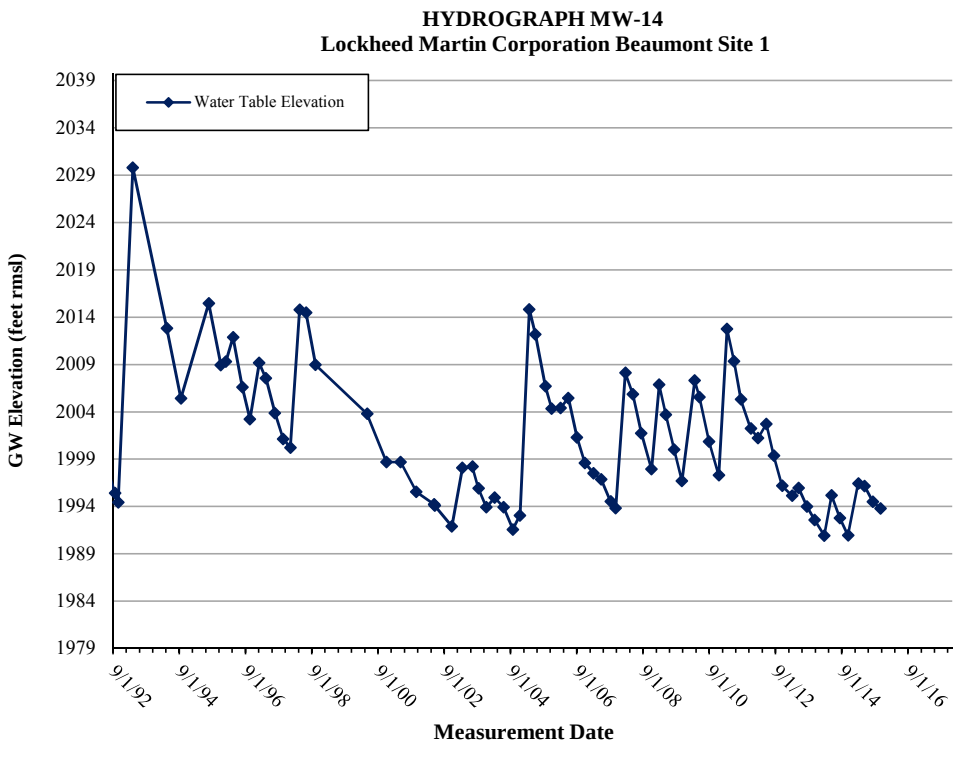

Groundwater Hydrographs

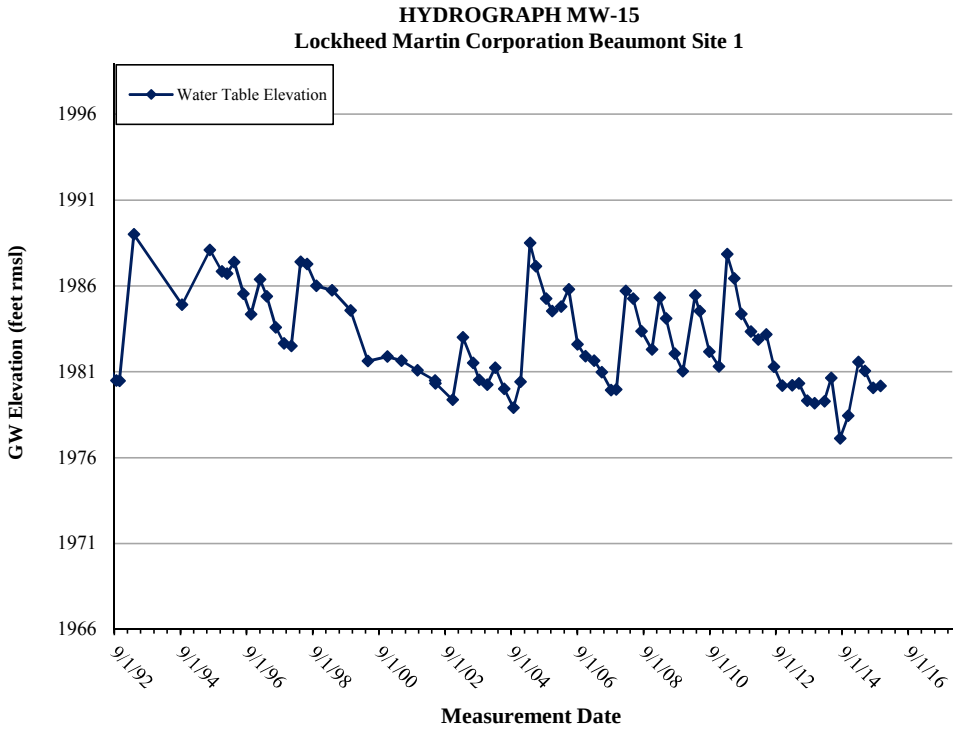

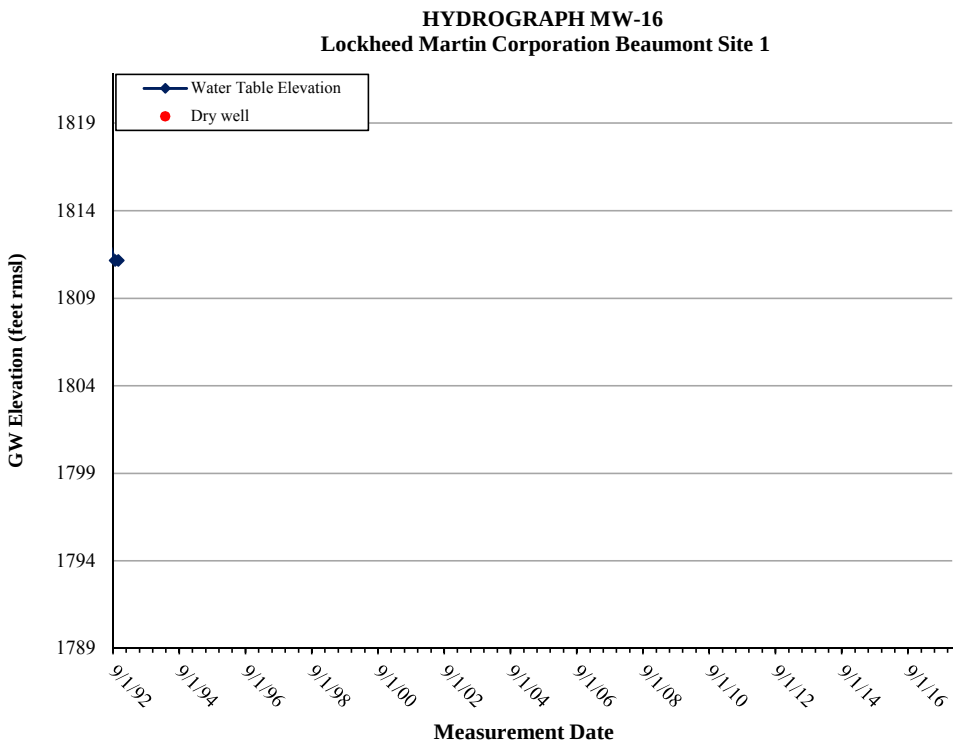

Groundwater Hydrographs

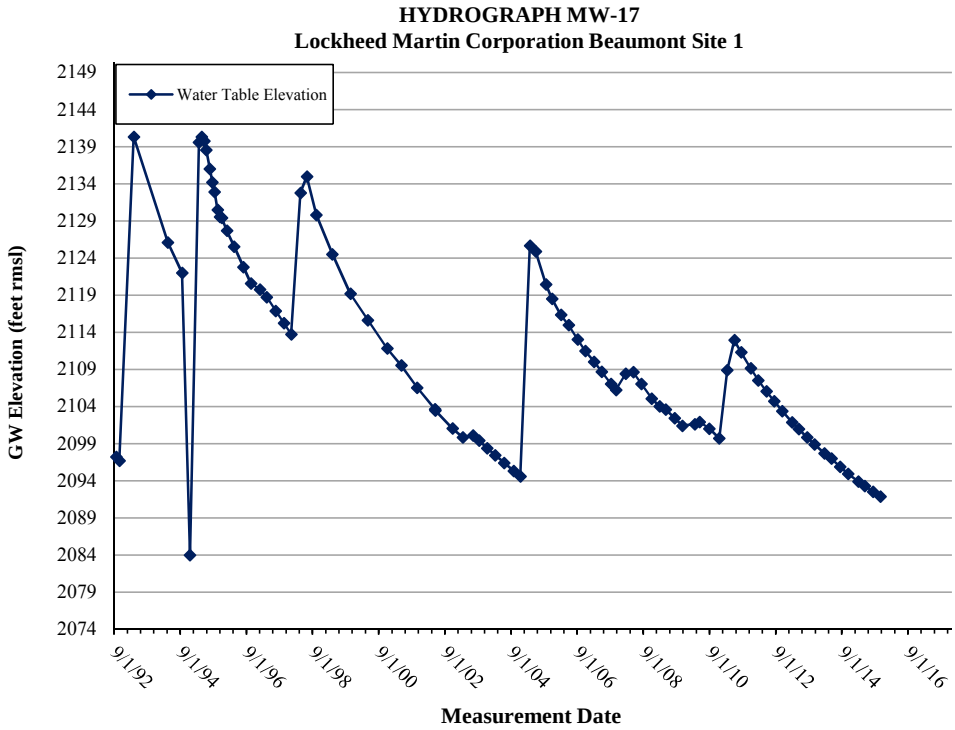

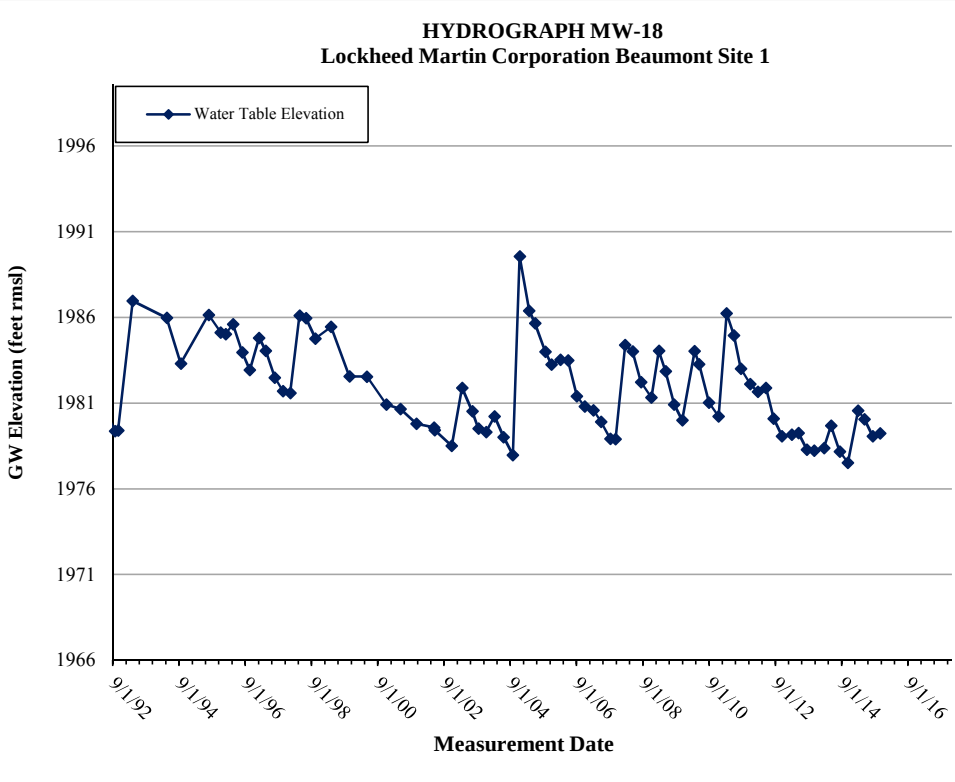

Groundwater Hydrographs

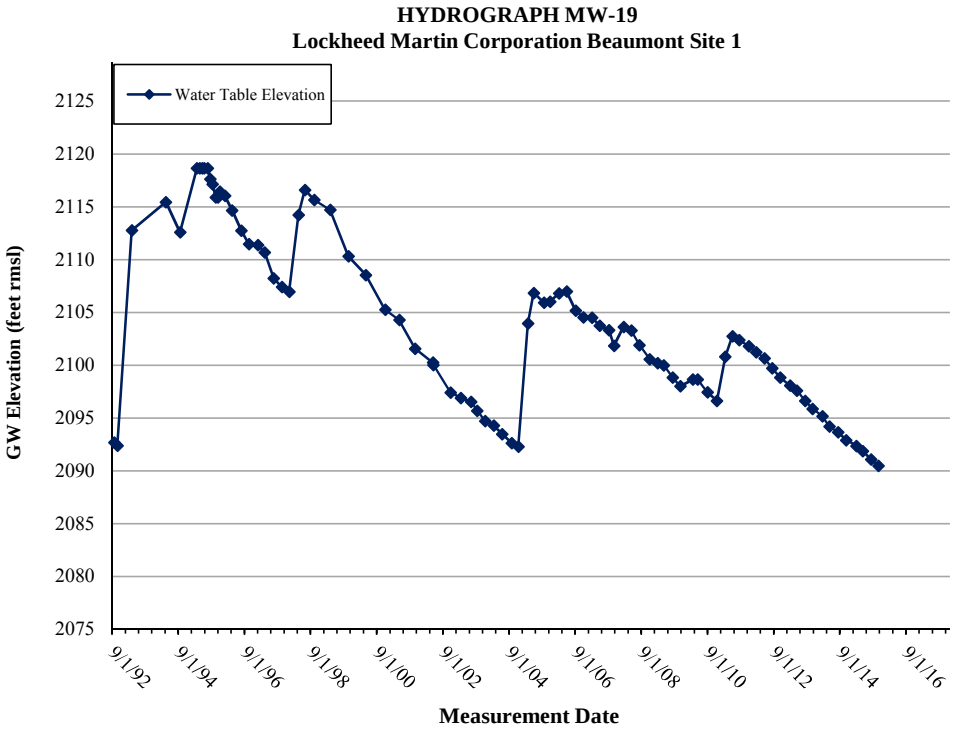

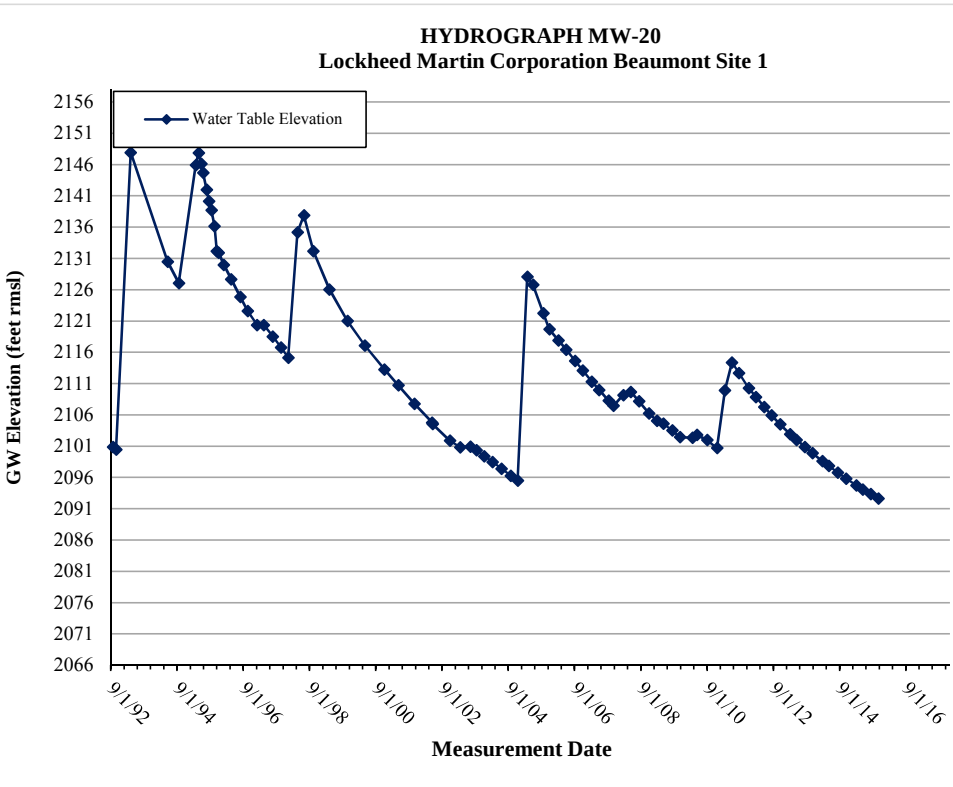

Groundwater Hydrographs

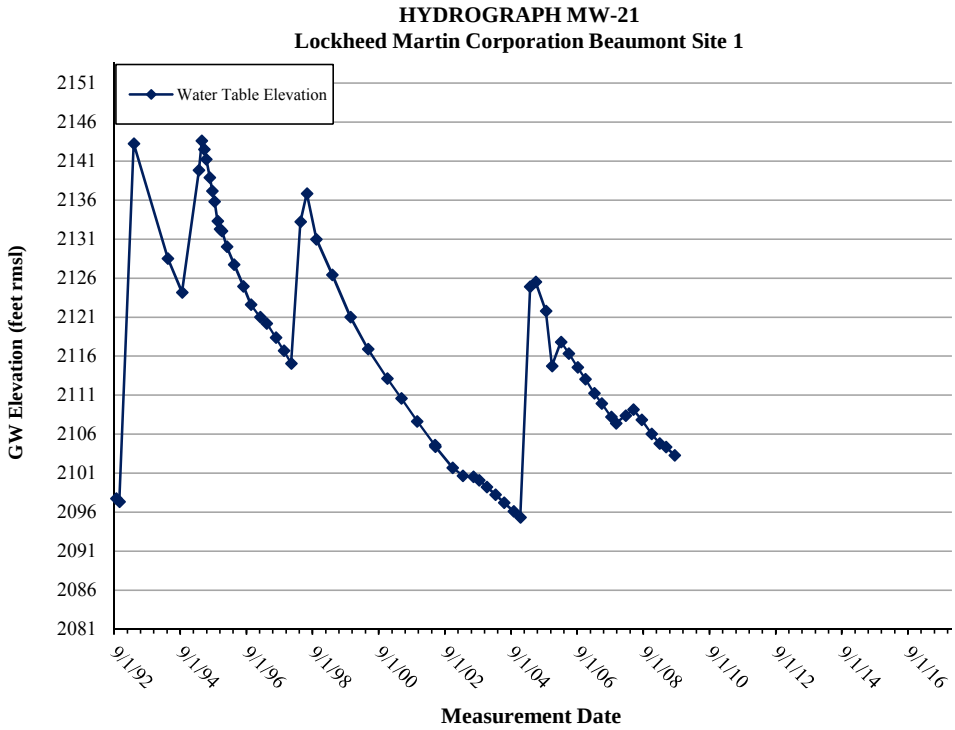

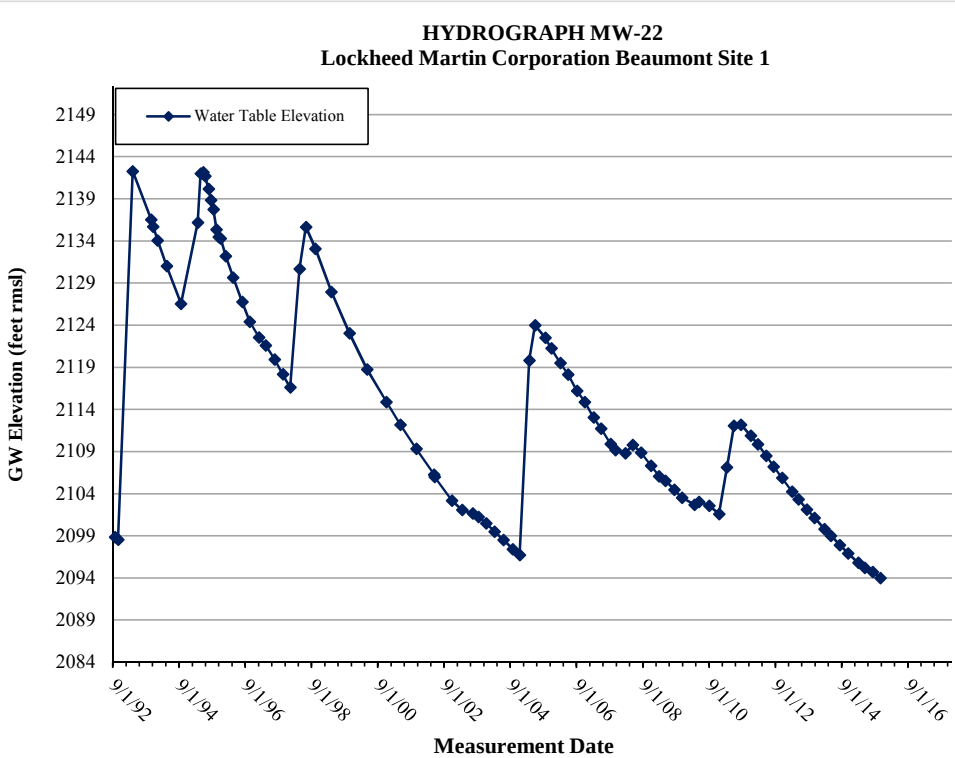

Groundwater Hydrographs

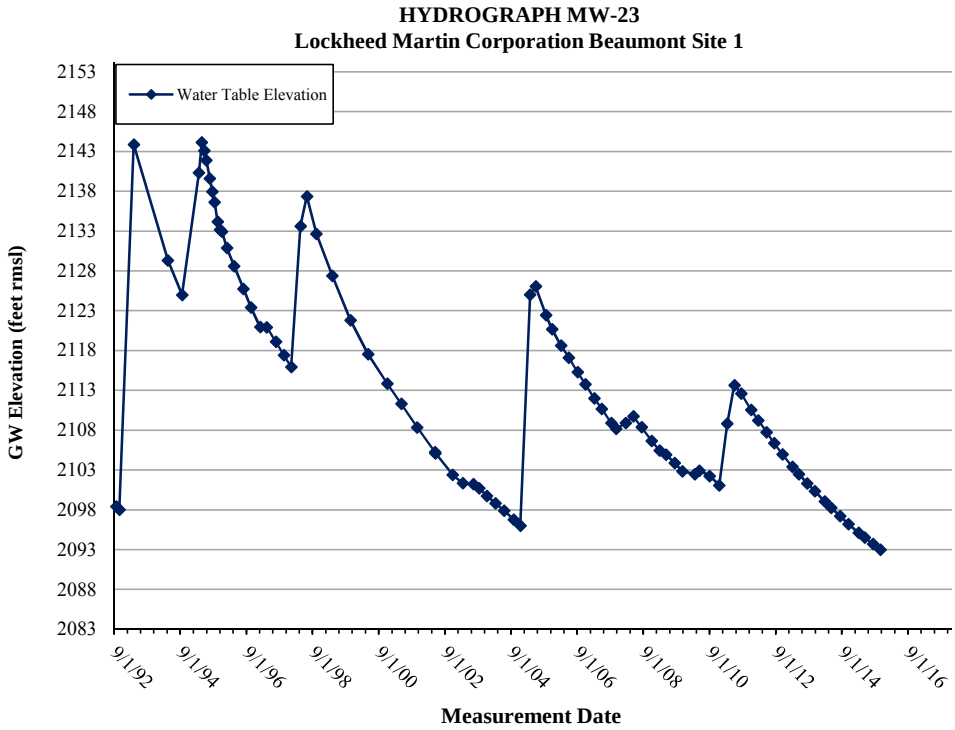

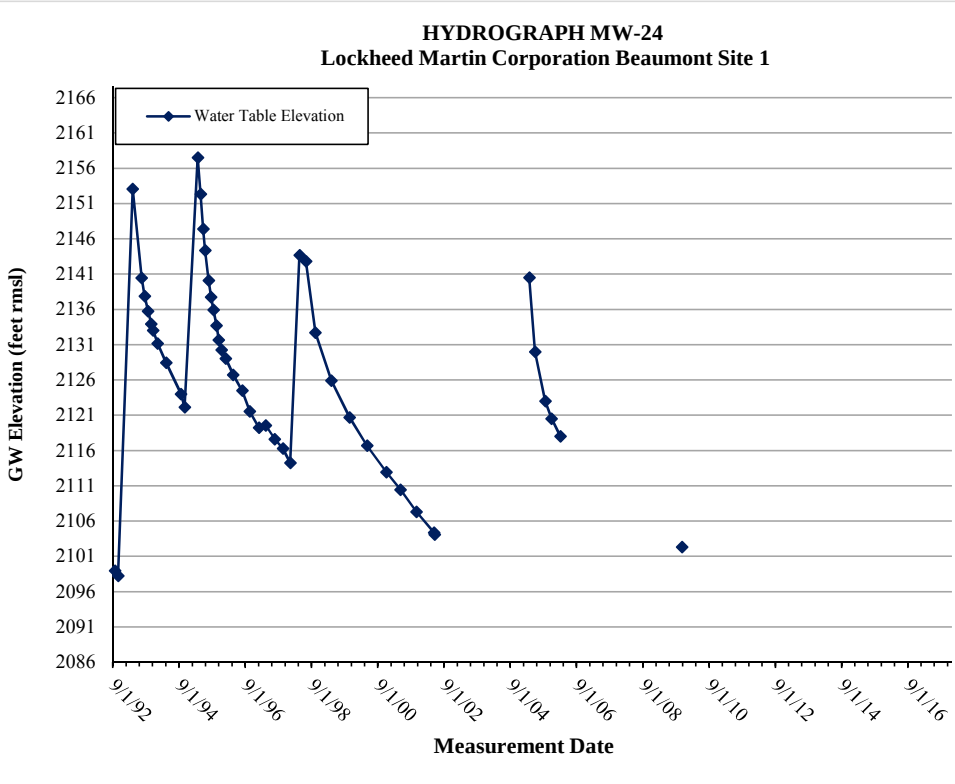

Groundwater Hydrographs

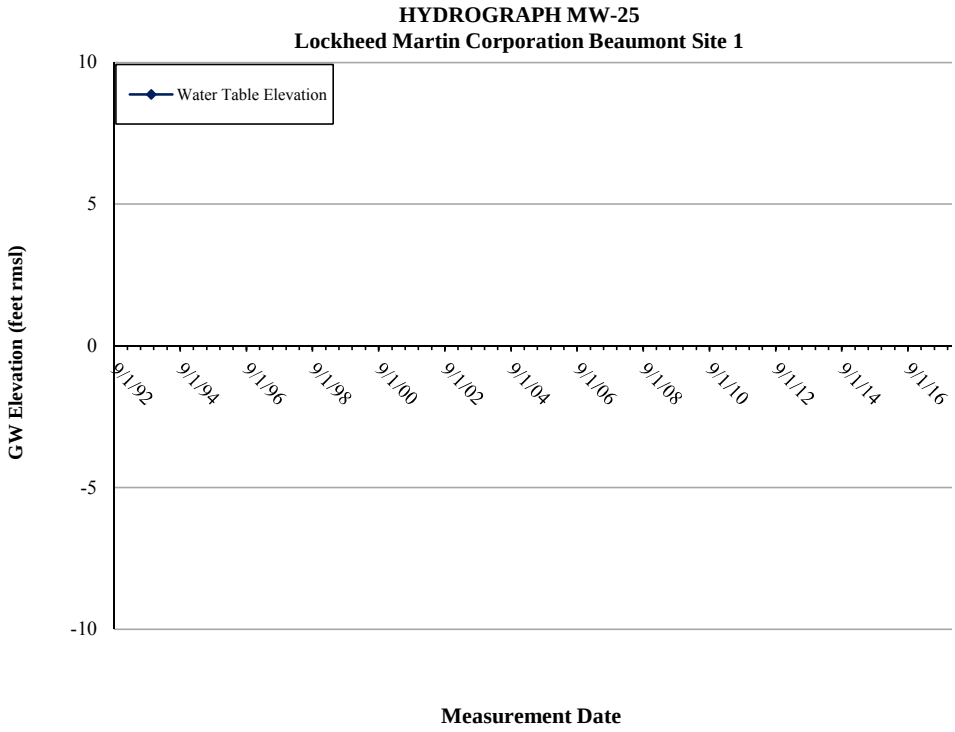

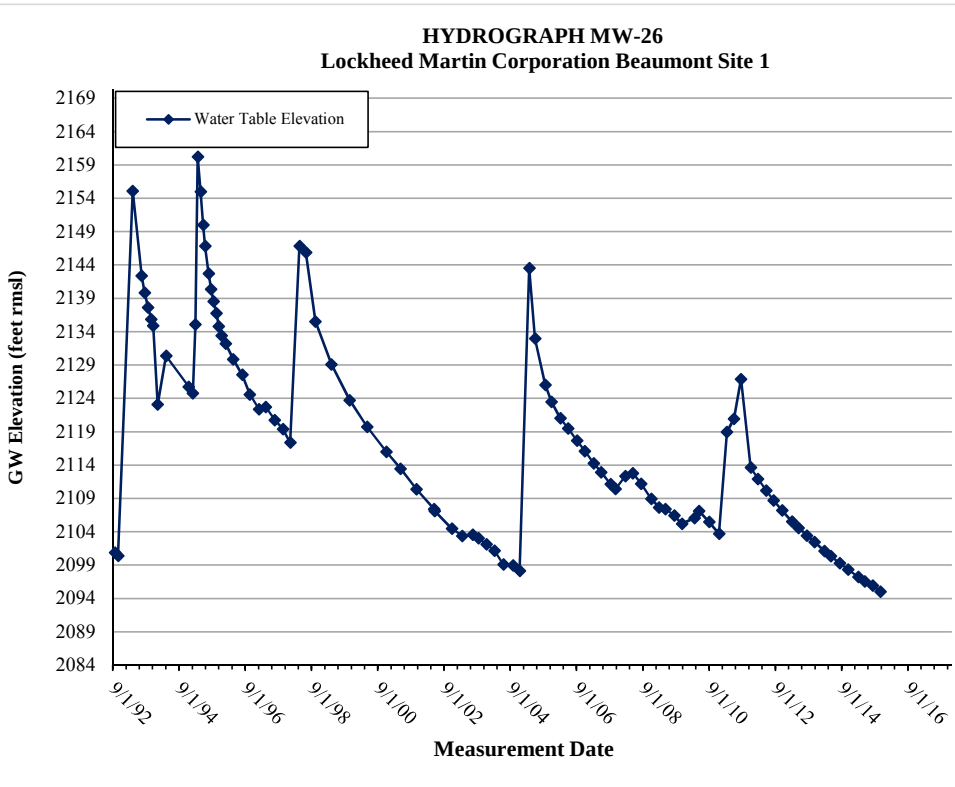

Groundwater Hydrographs

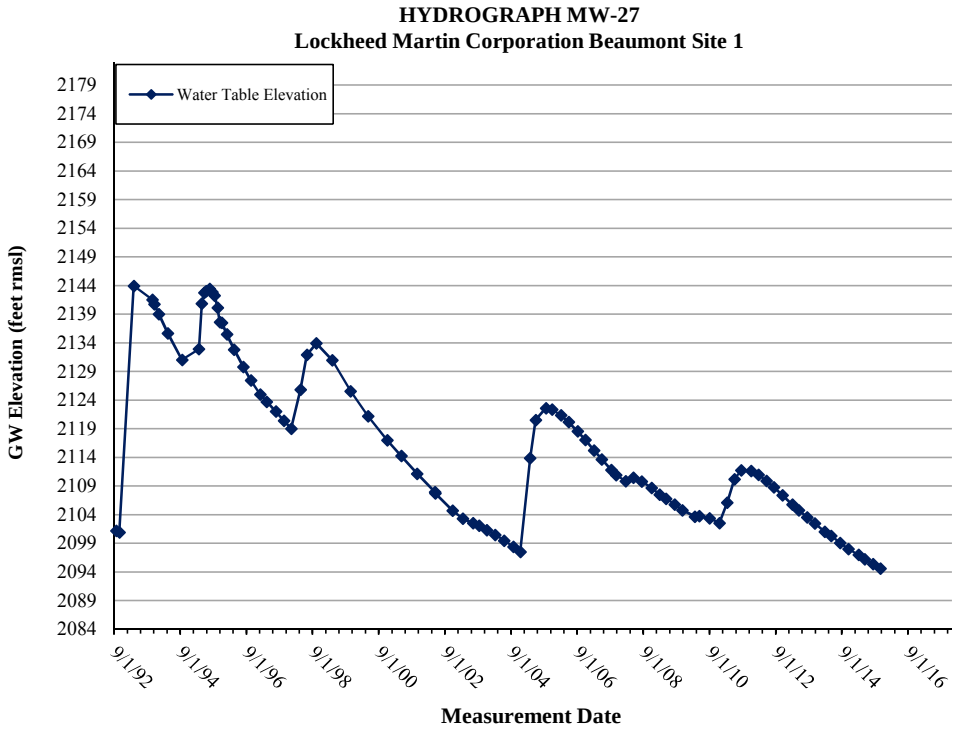

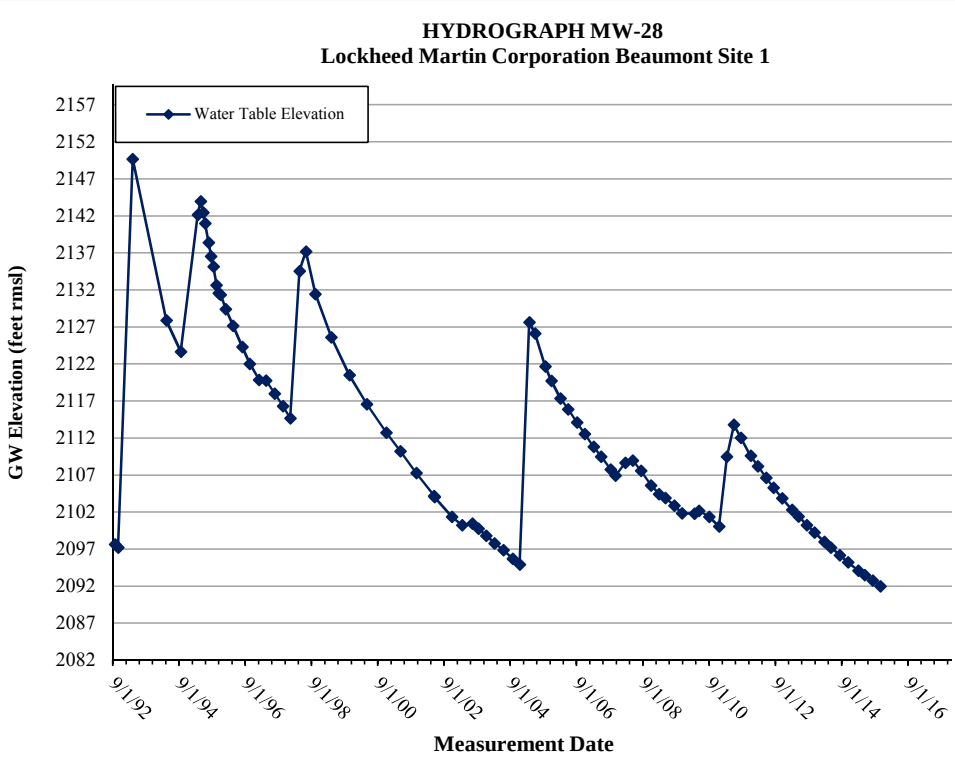

Groundwater Hydrographs

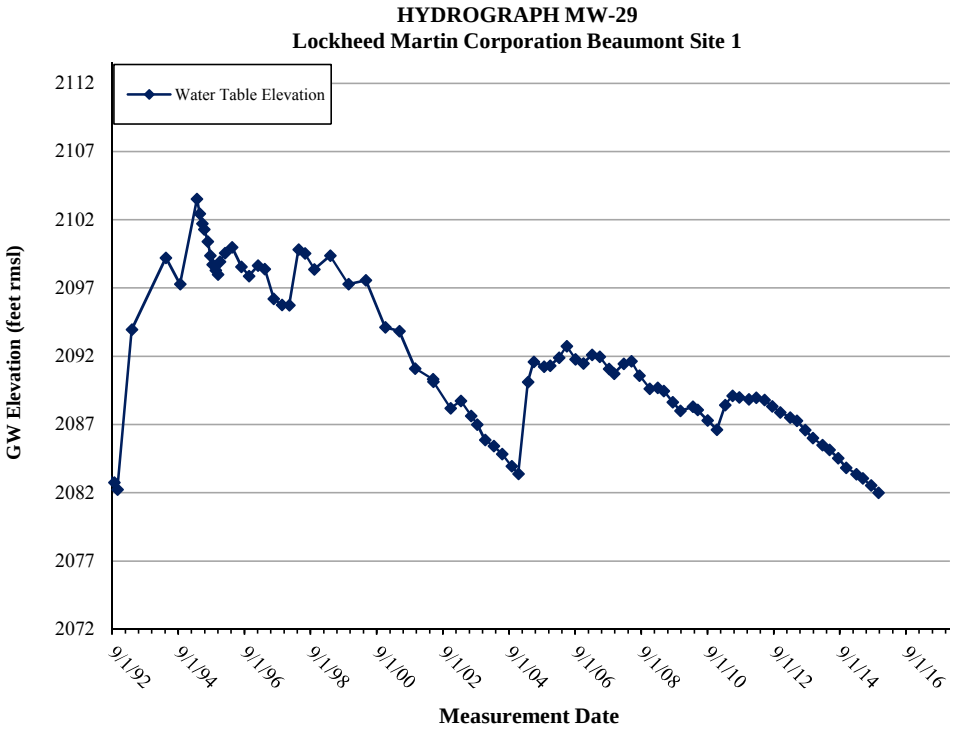

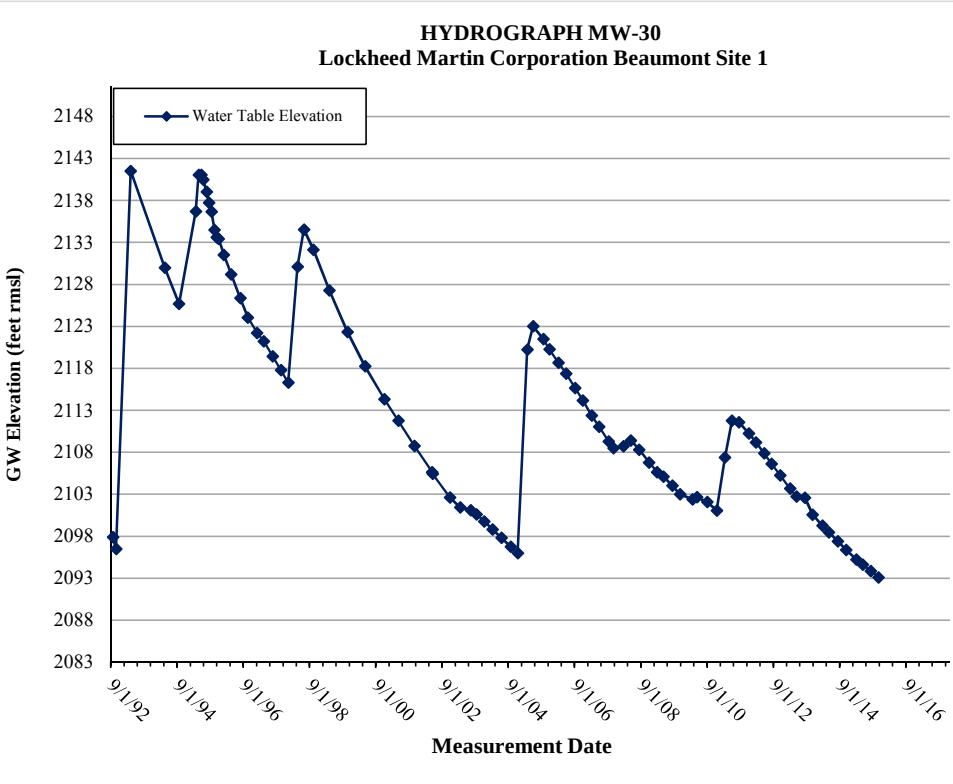

Groundwater Hydrographs

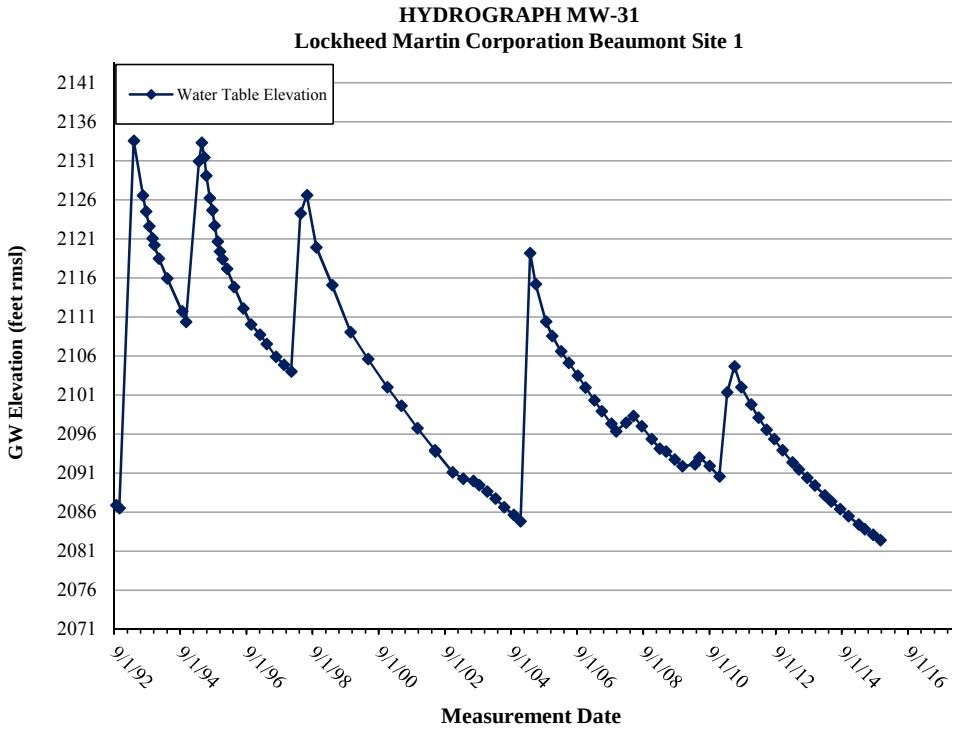

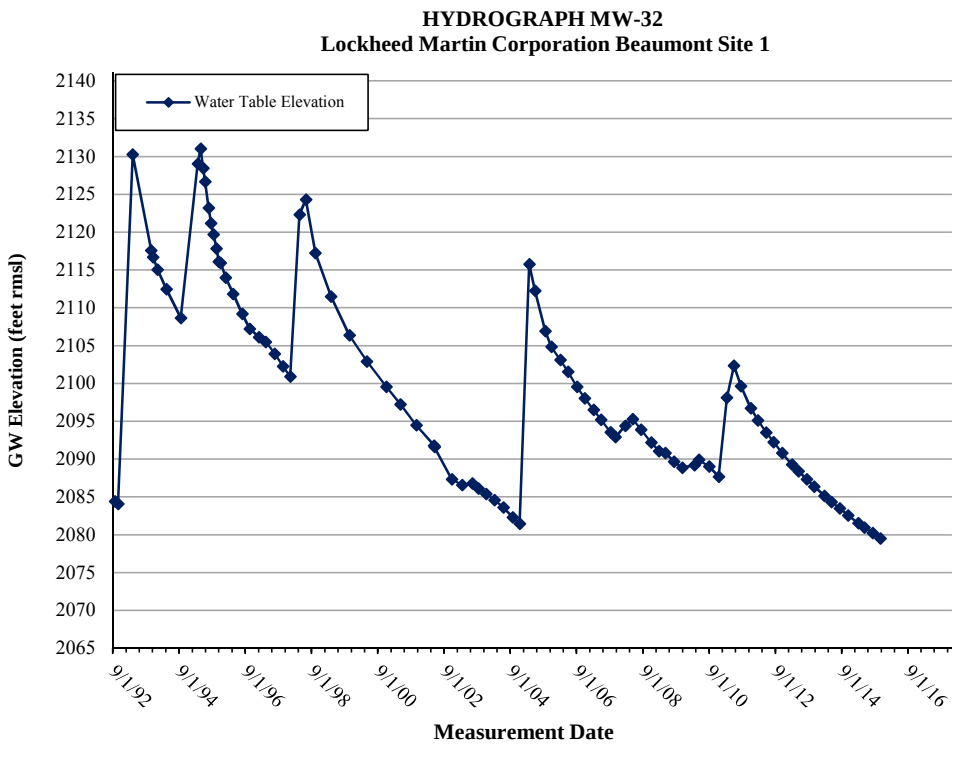

Groundwater Hydrographs

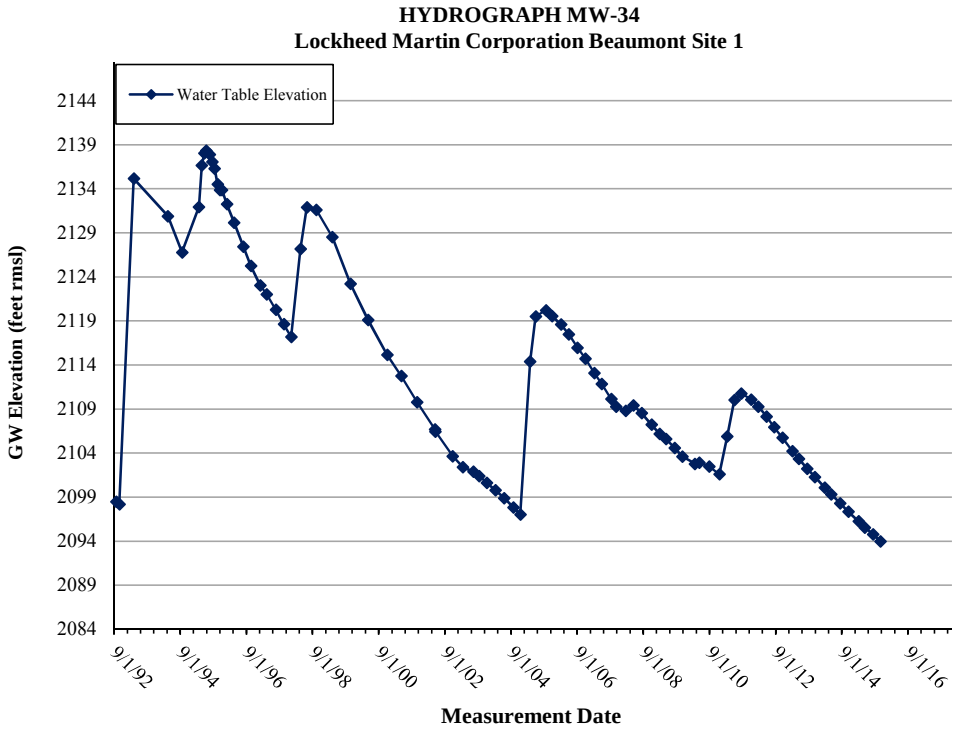

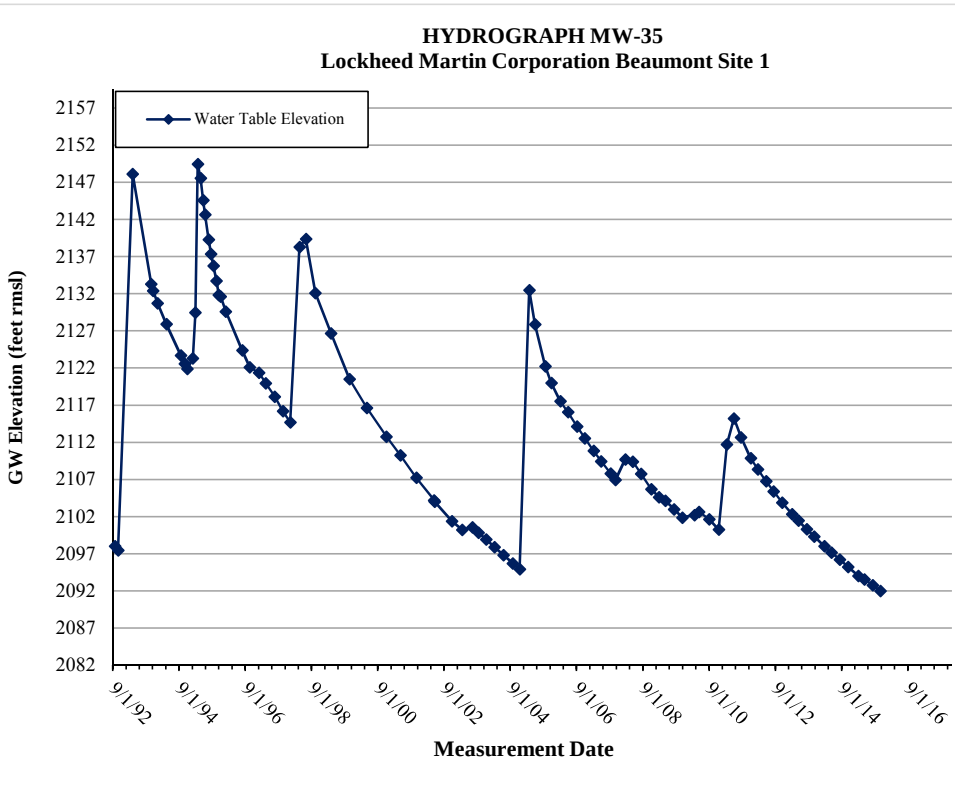

Groundwater Hydrographs

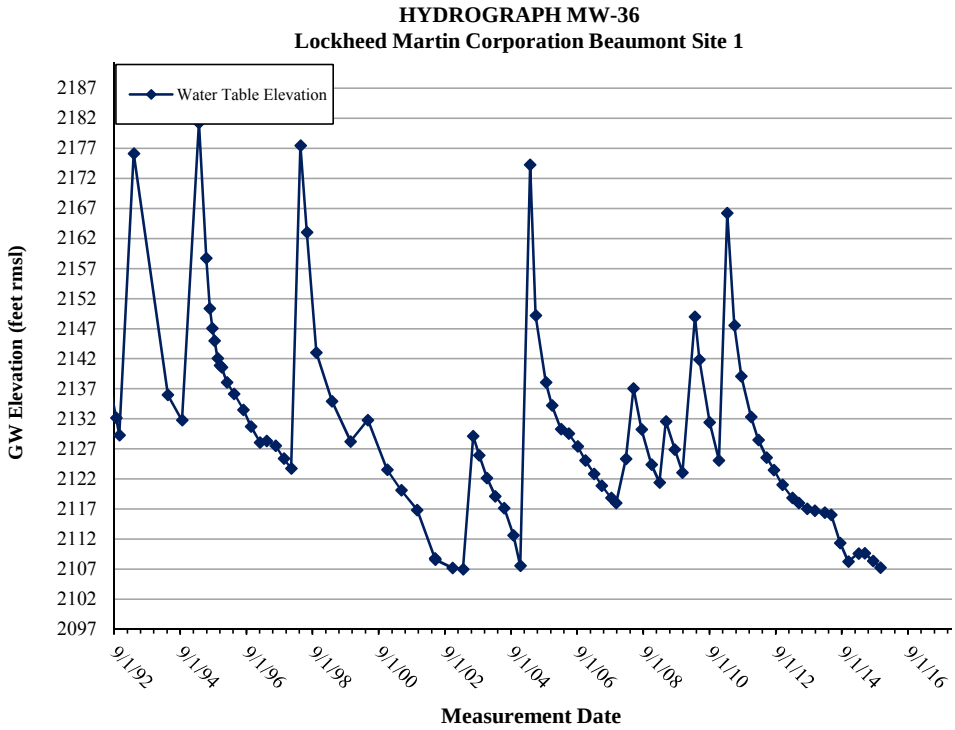

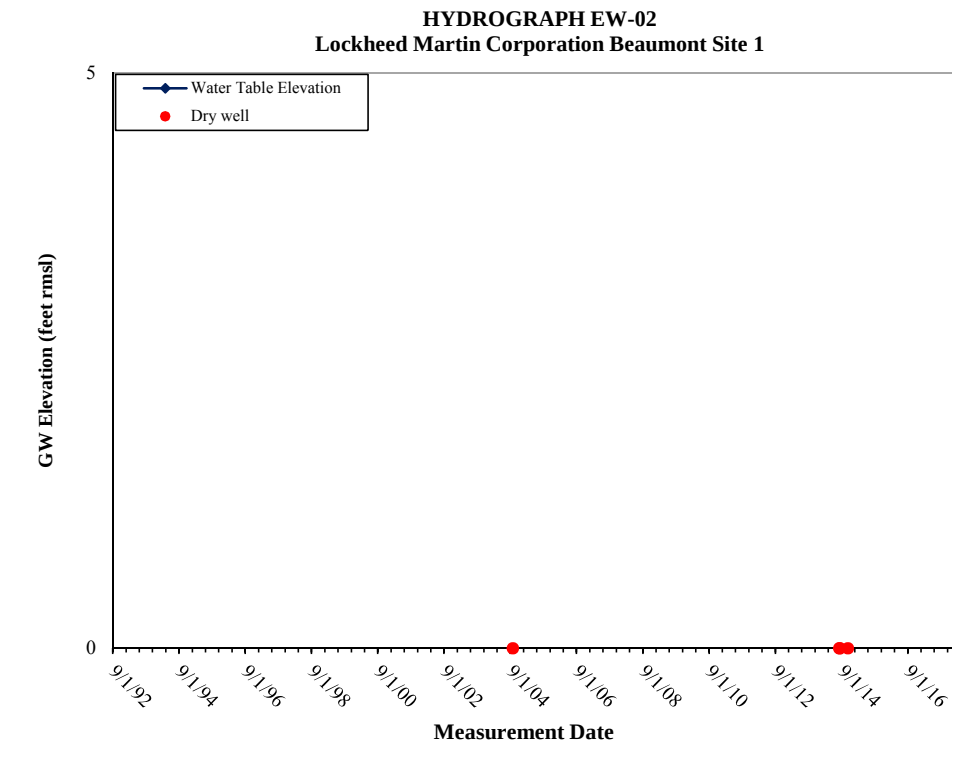

Groundwater Hydrographs

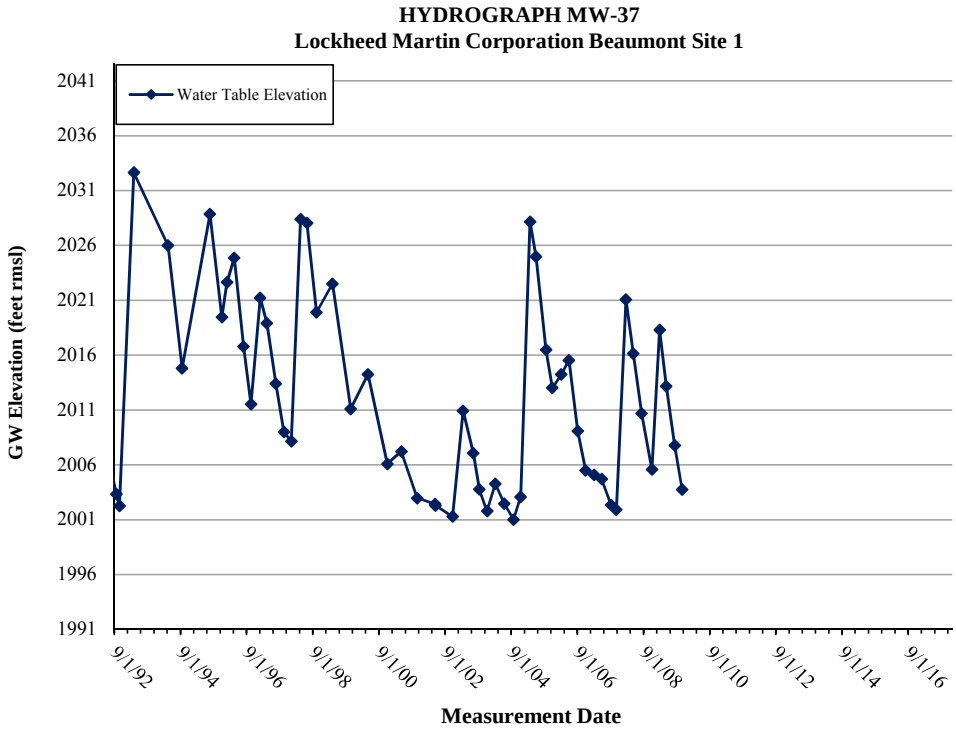

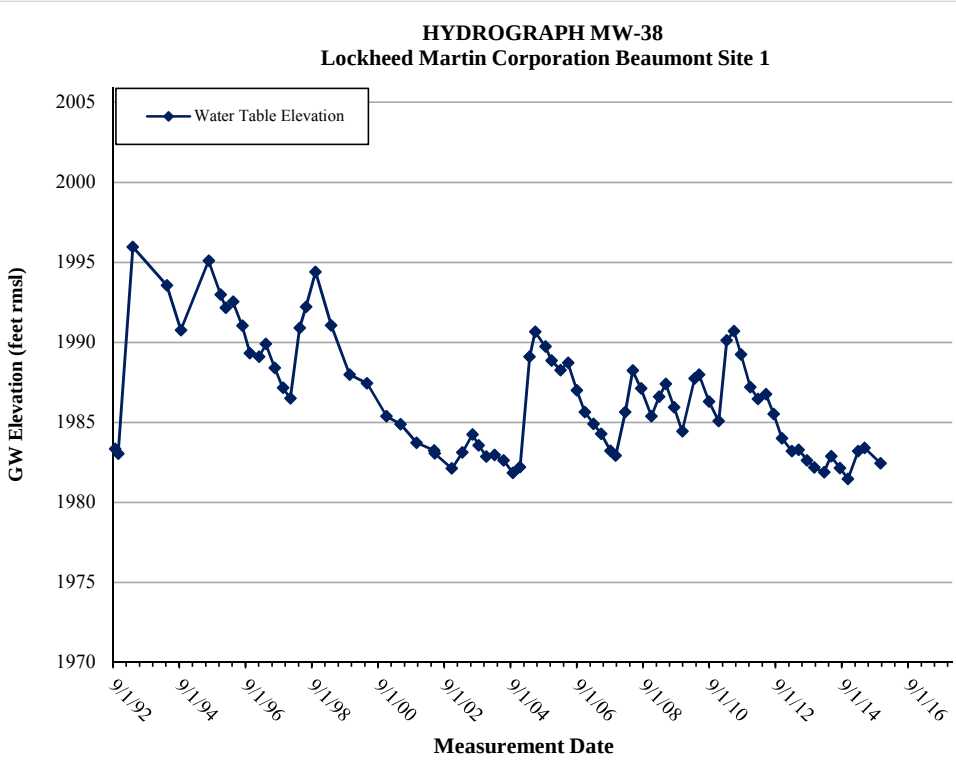

Groundwater Hydrographs

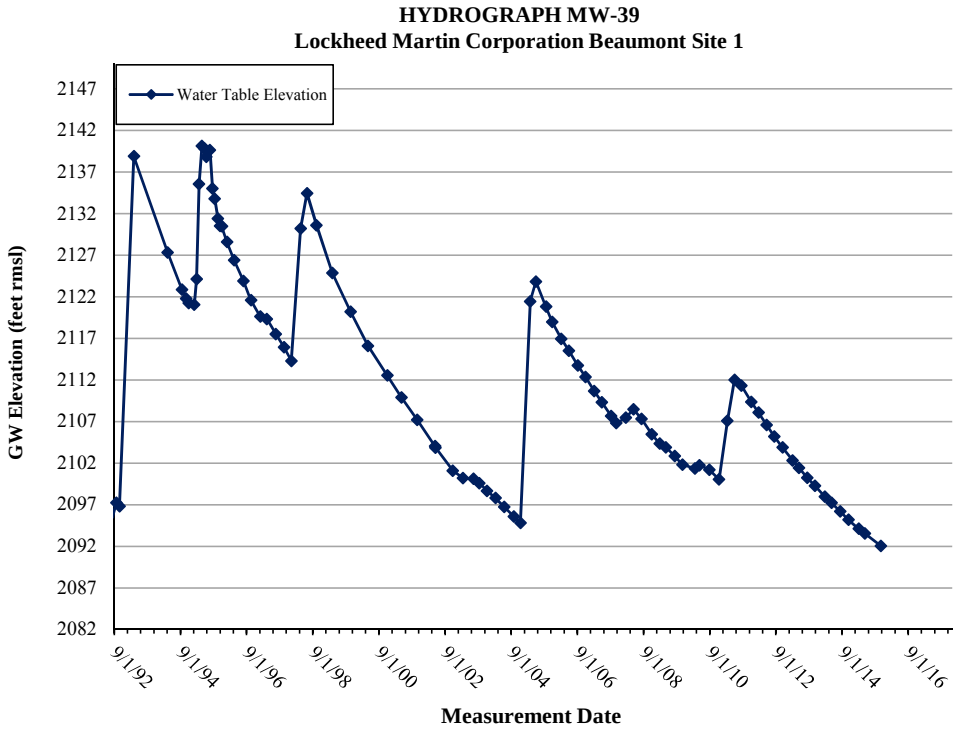

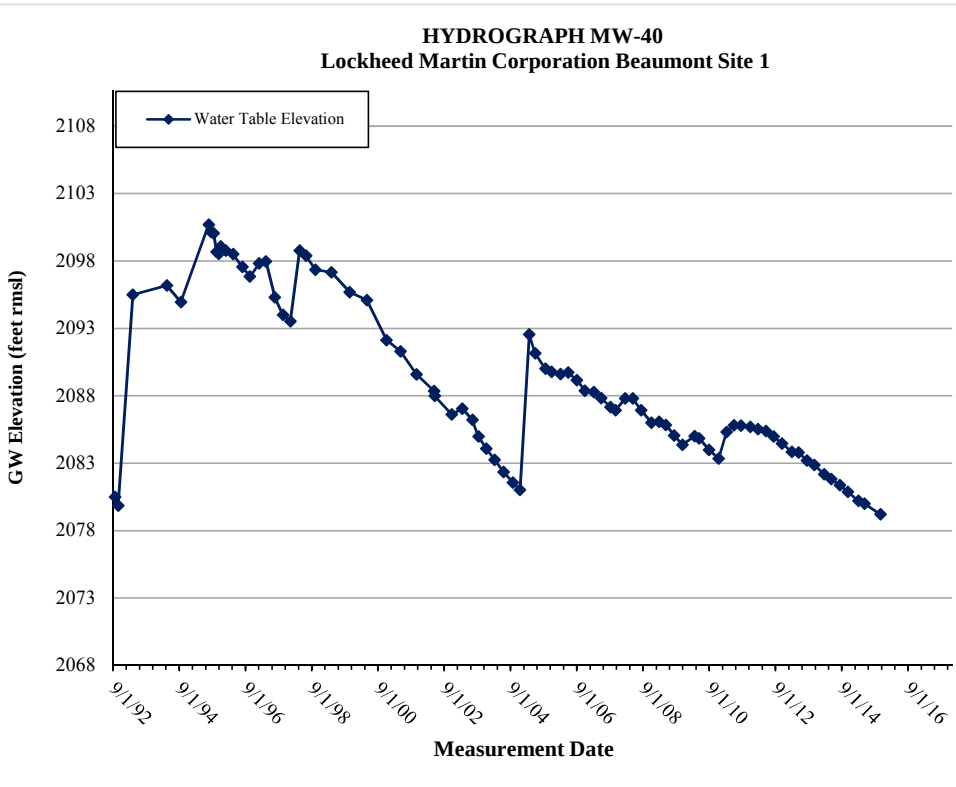

Groundwater Hydrographs

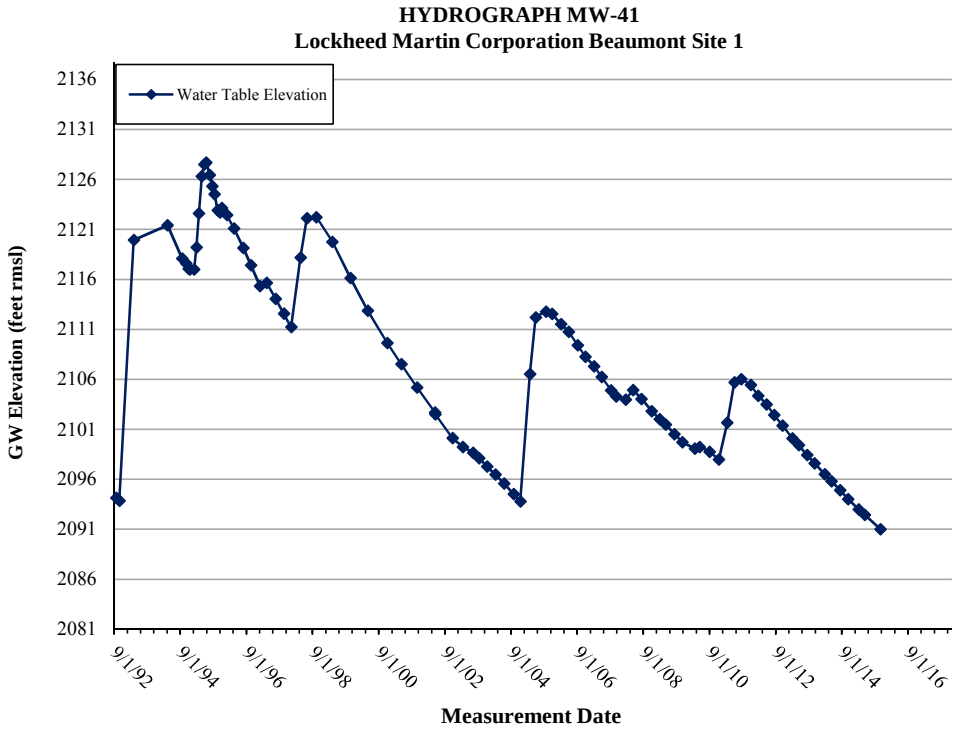

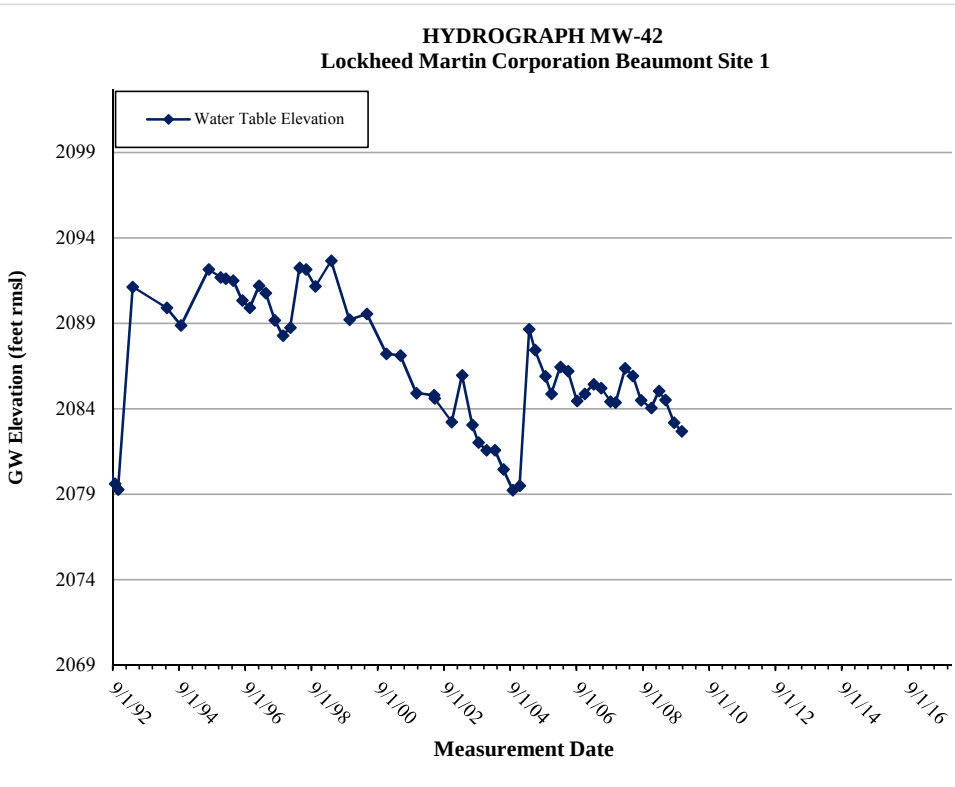

Groundwater Hydrographs

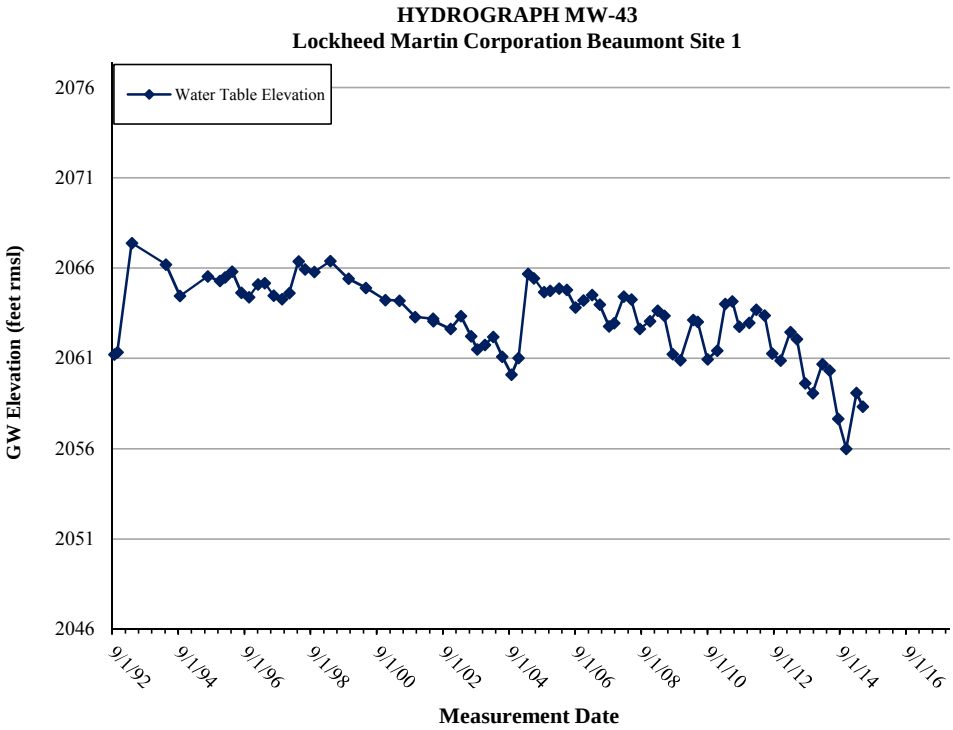

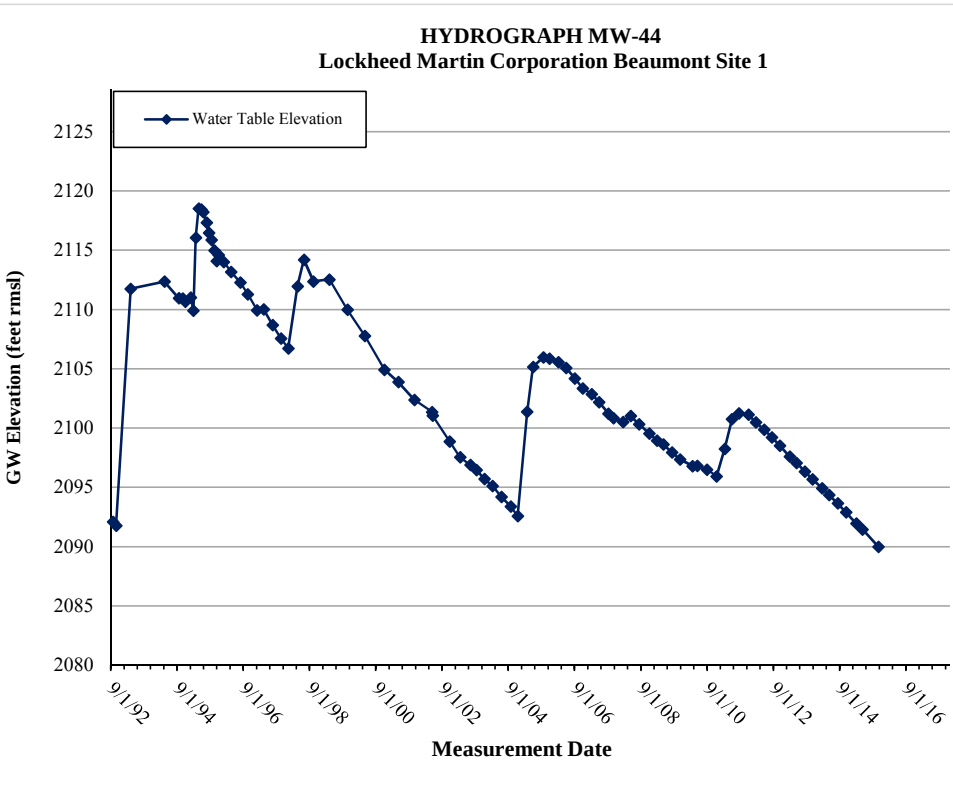

Groundwater Hydrographs

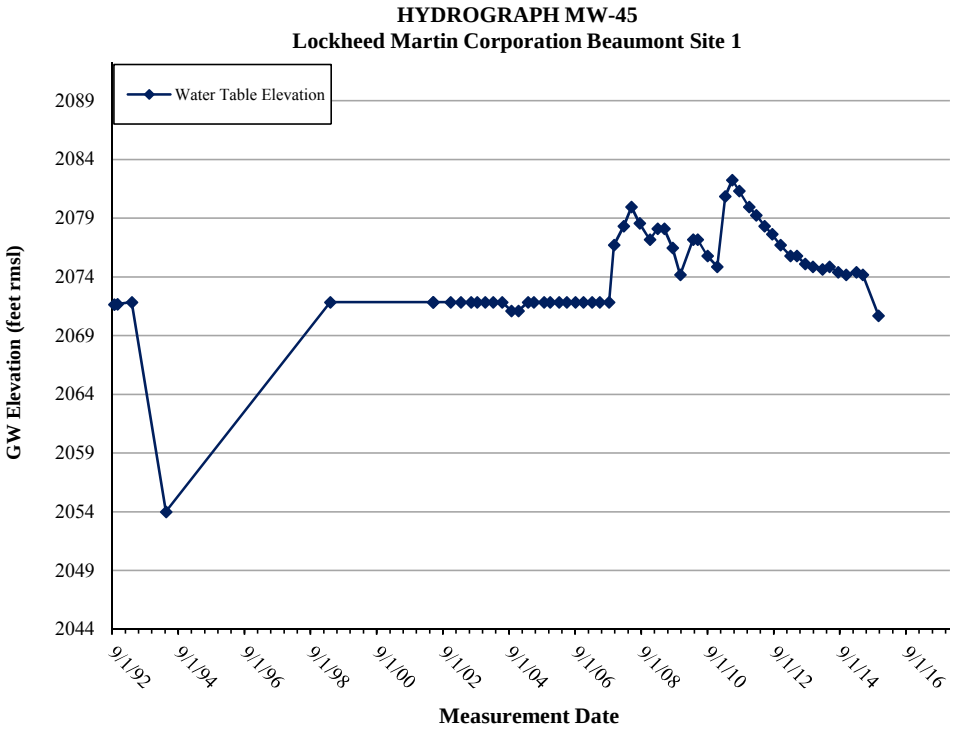

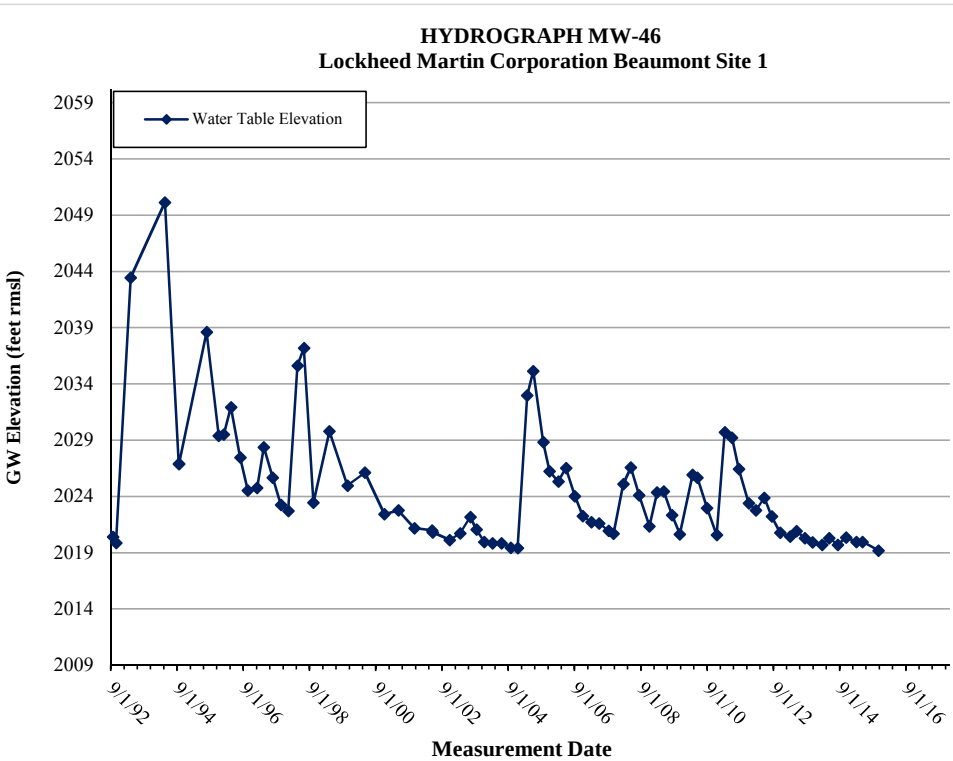

Groundwater Hydrographs

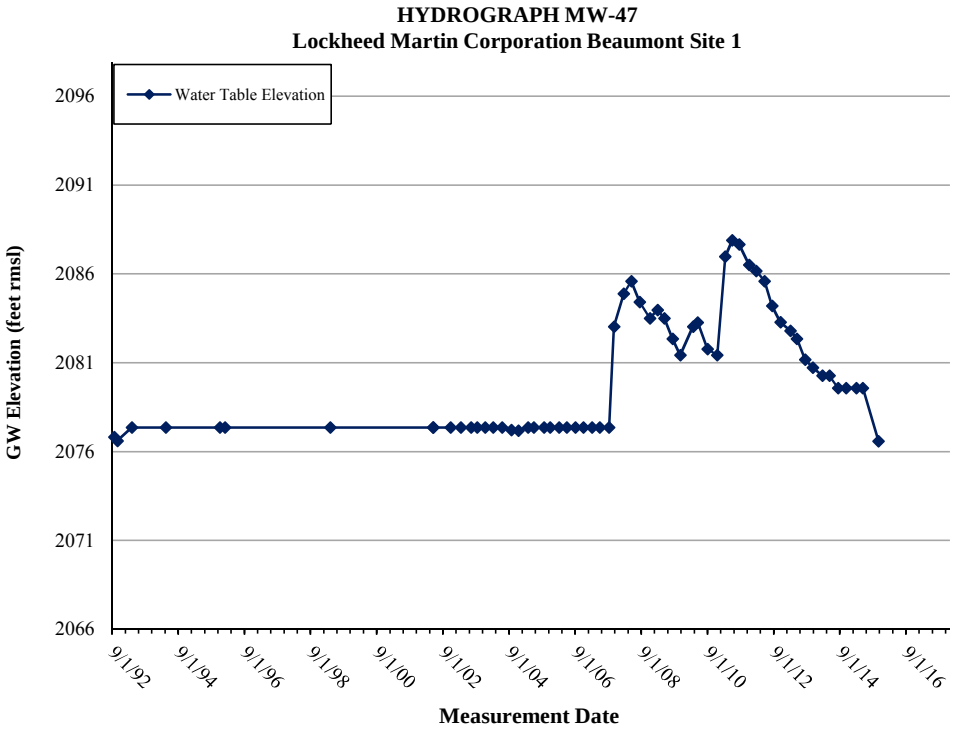

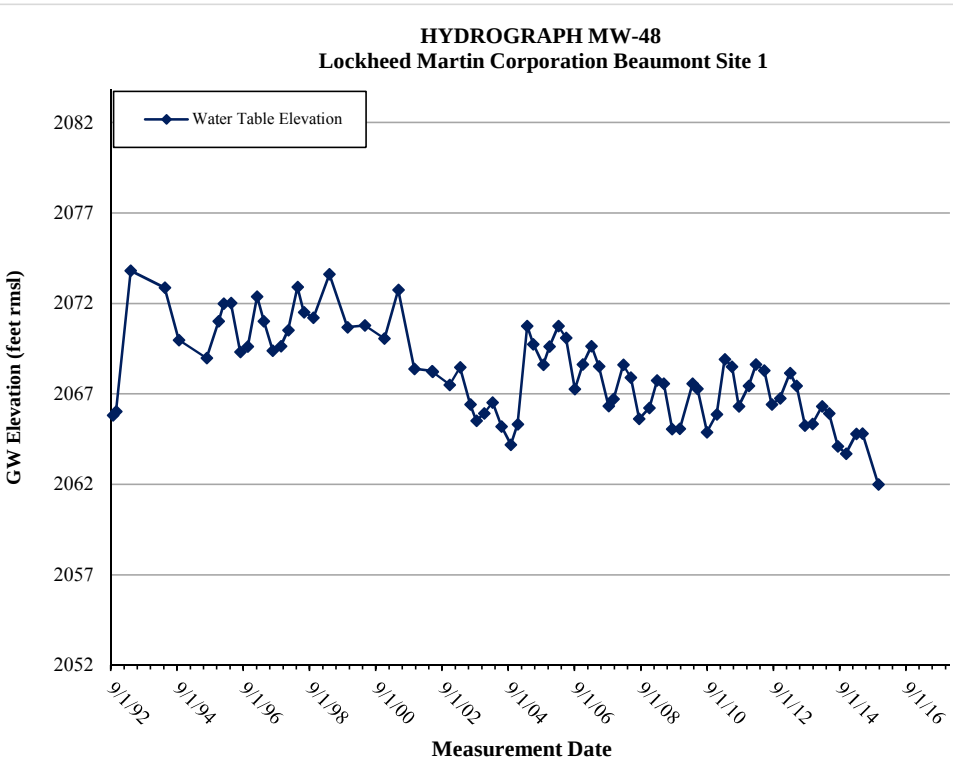

Groundwater Hydrographs

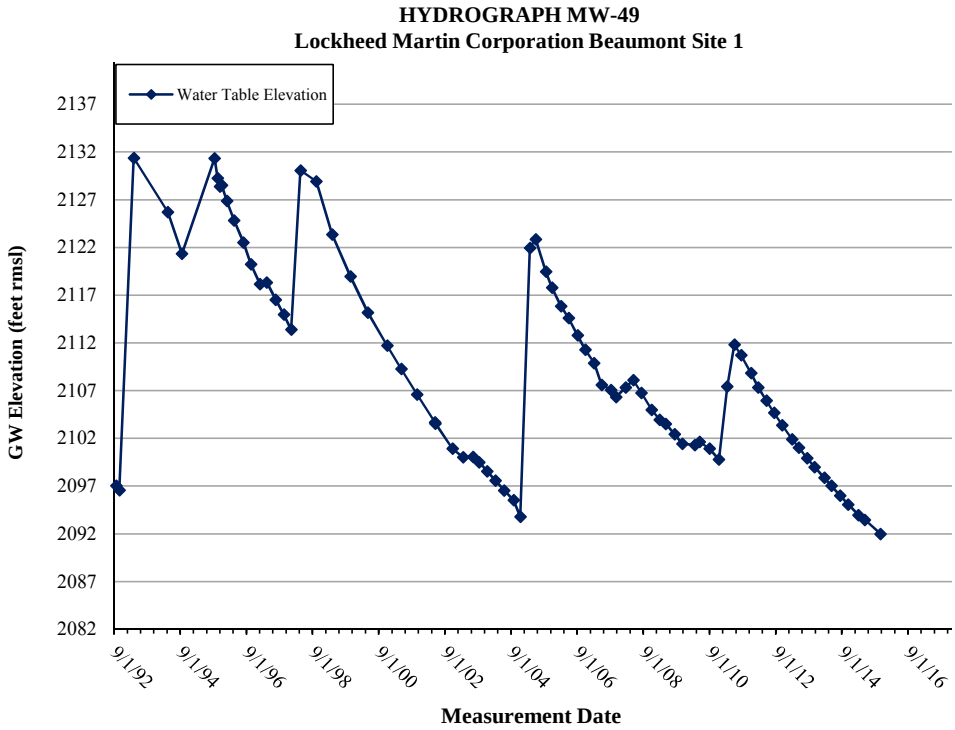

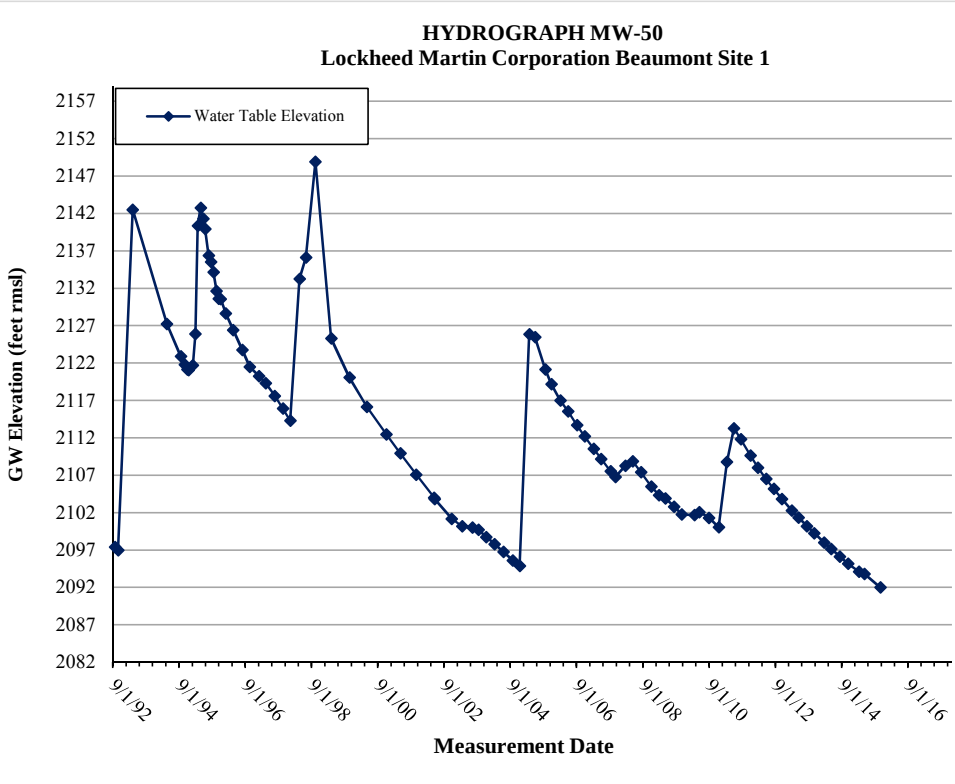

Groundwater Hydrographs

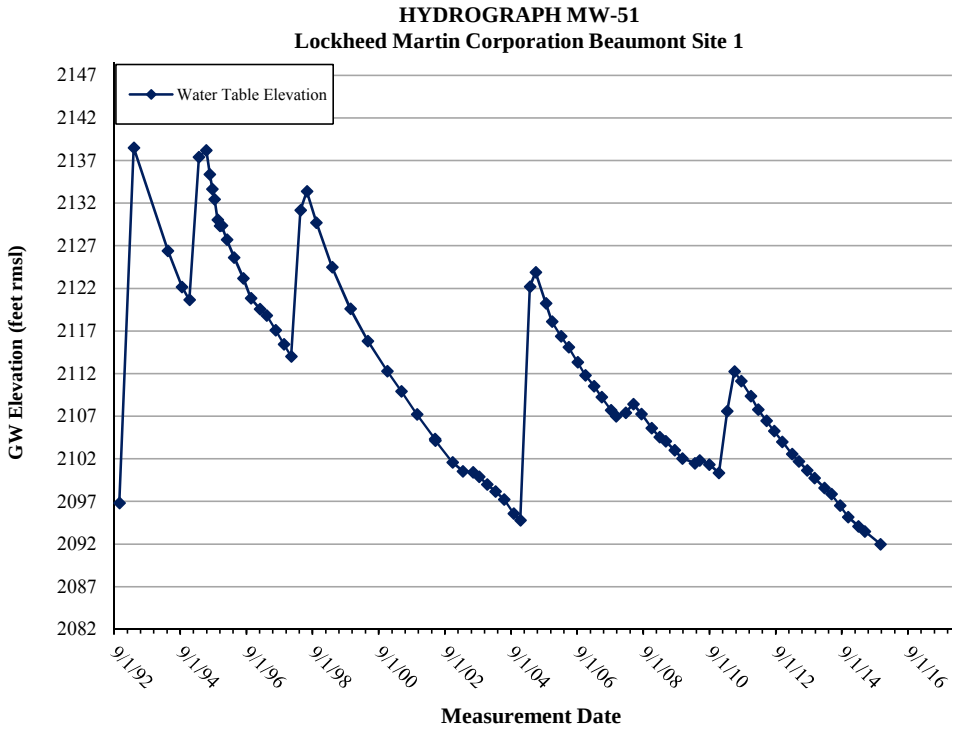

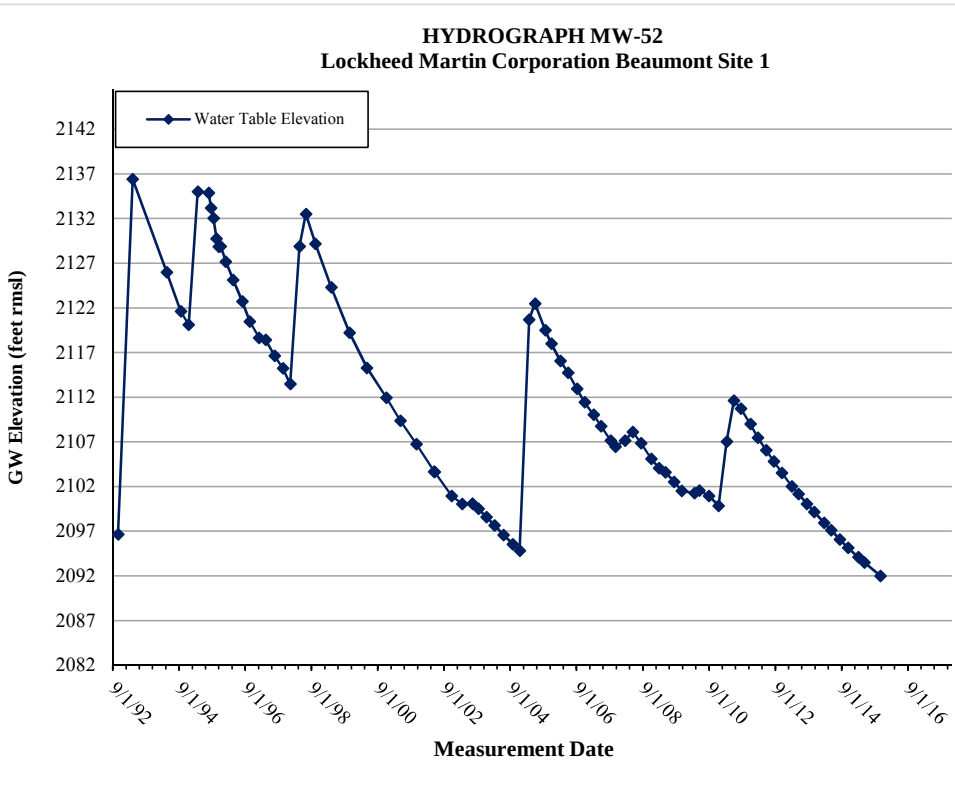

Groundwater Hydrographs

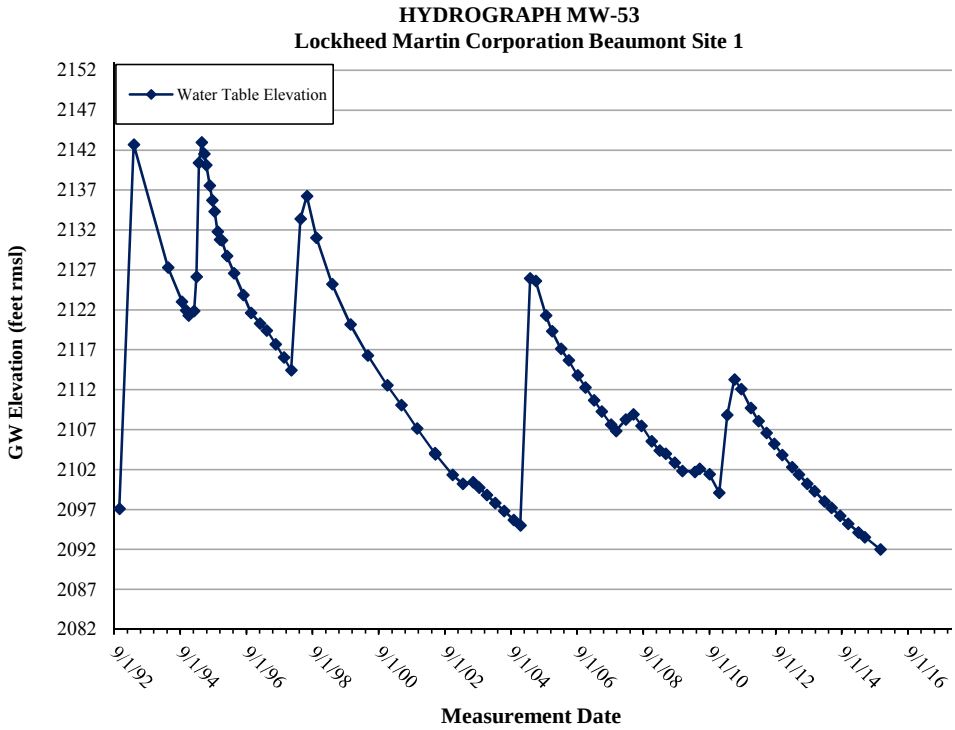

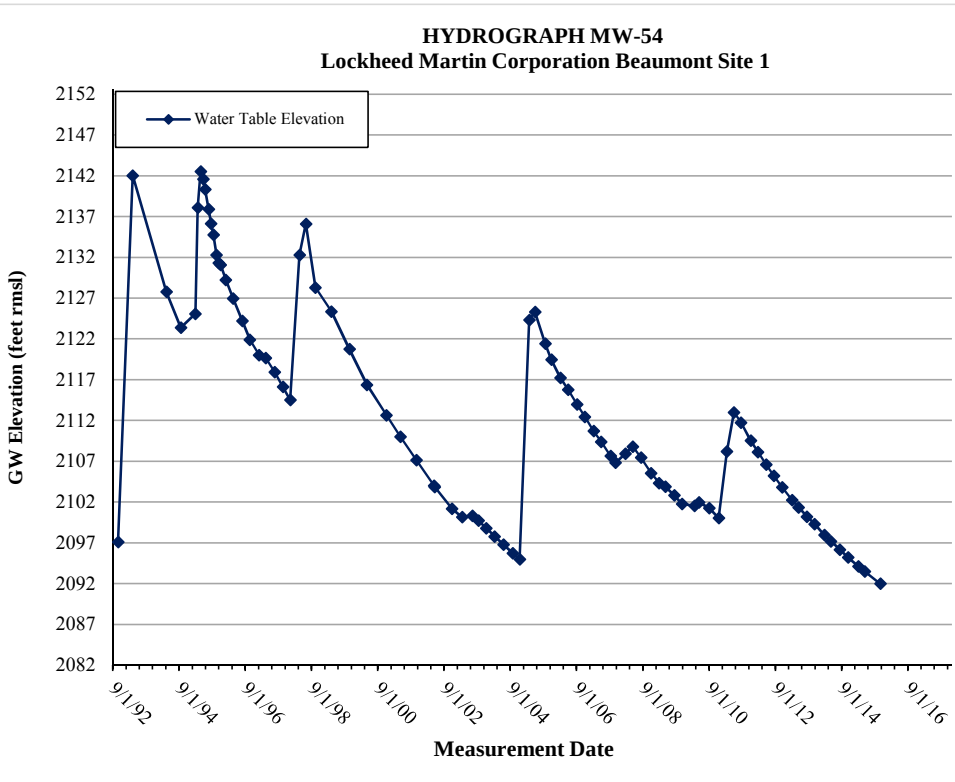

Groundwater Hydrographs

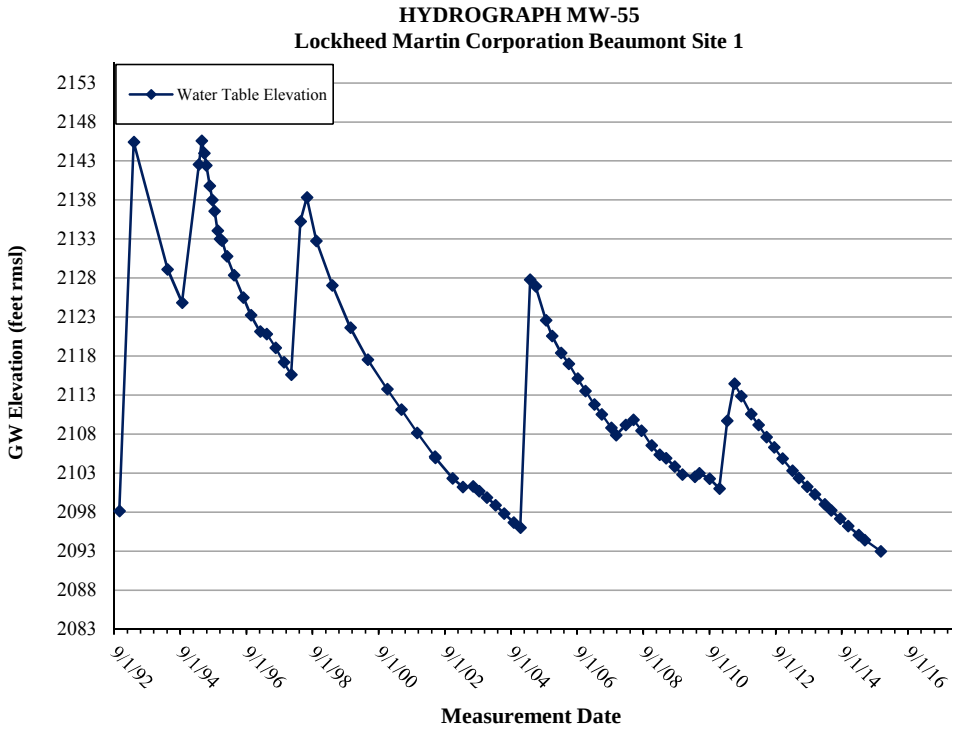

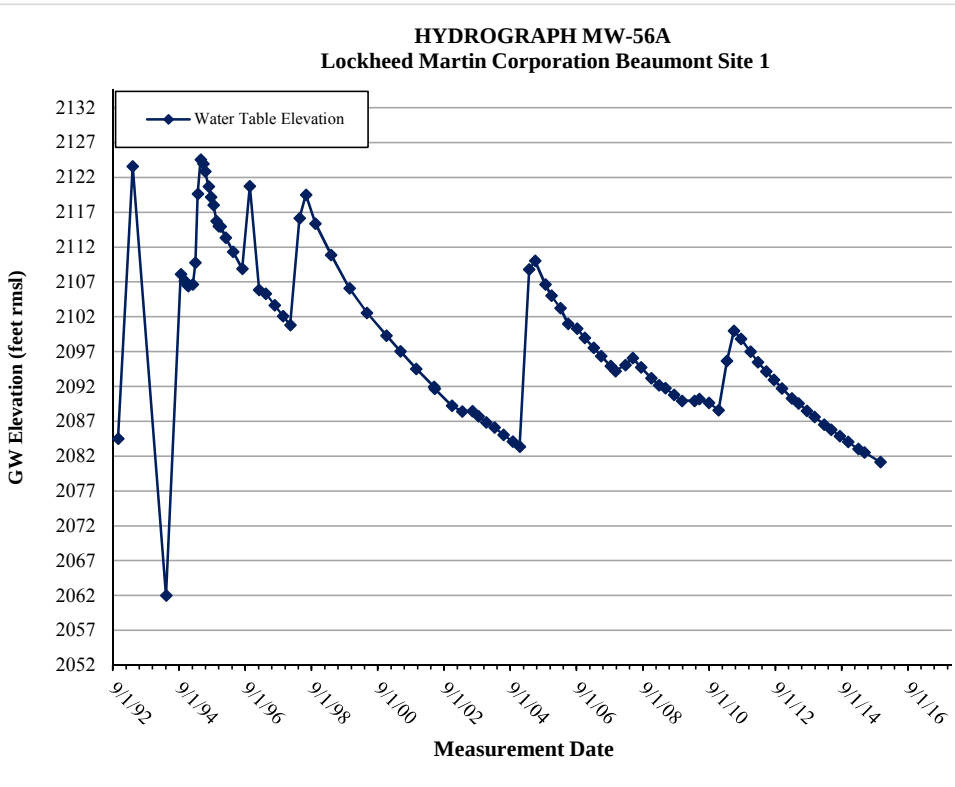

Groundwater Hydrographs

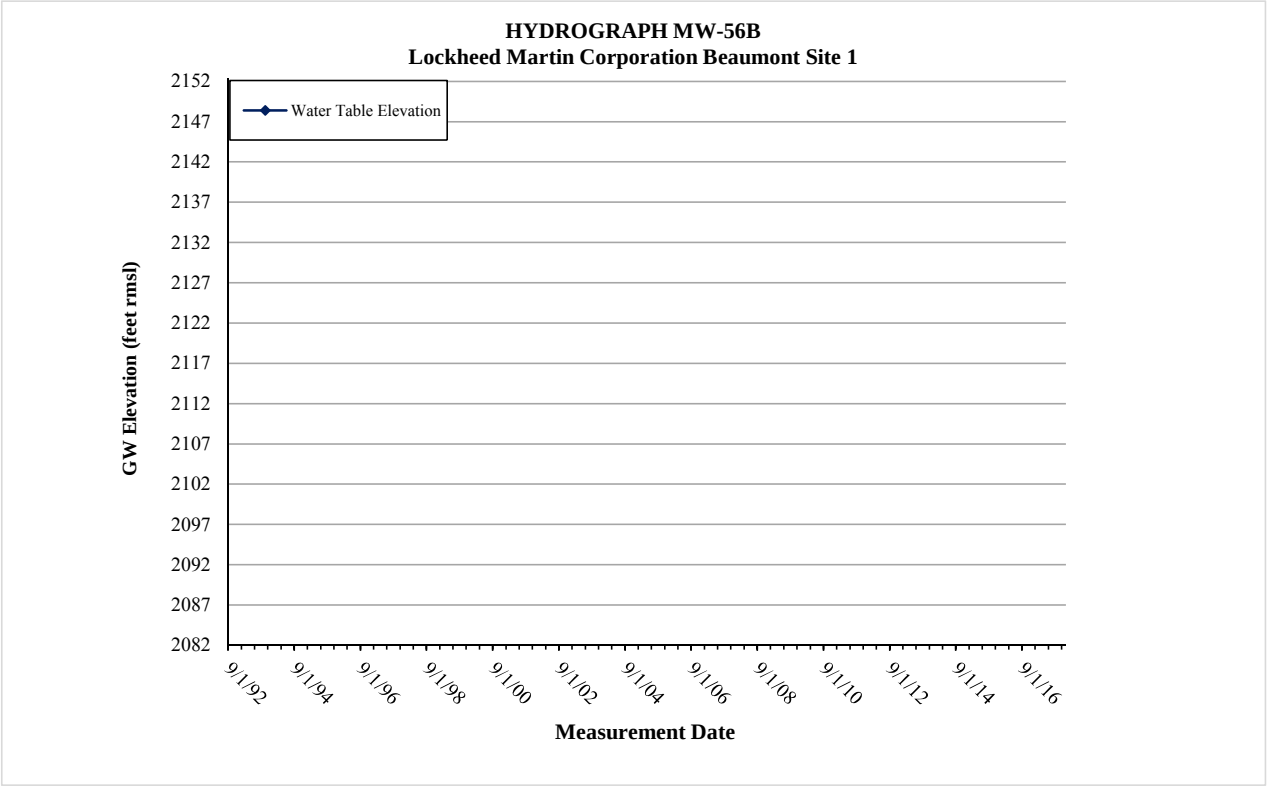

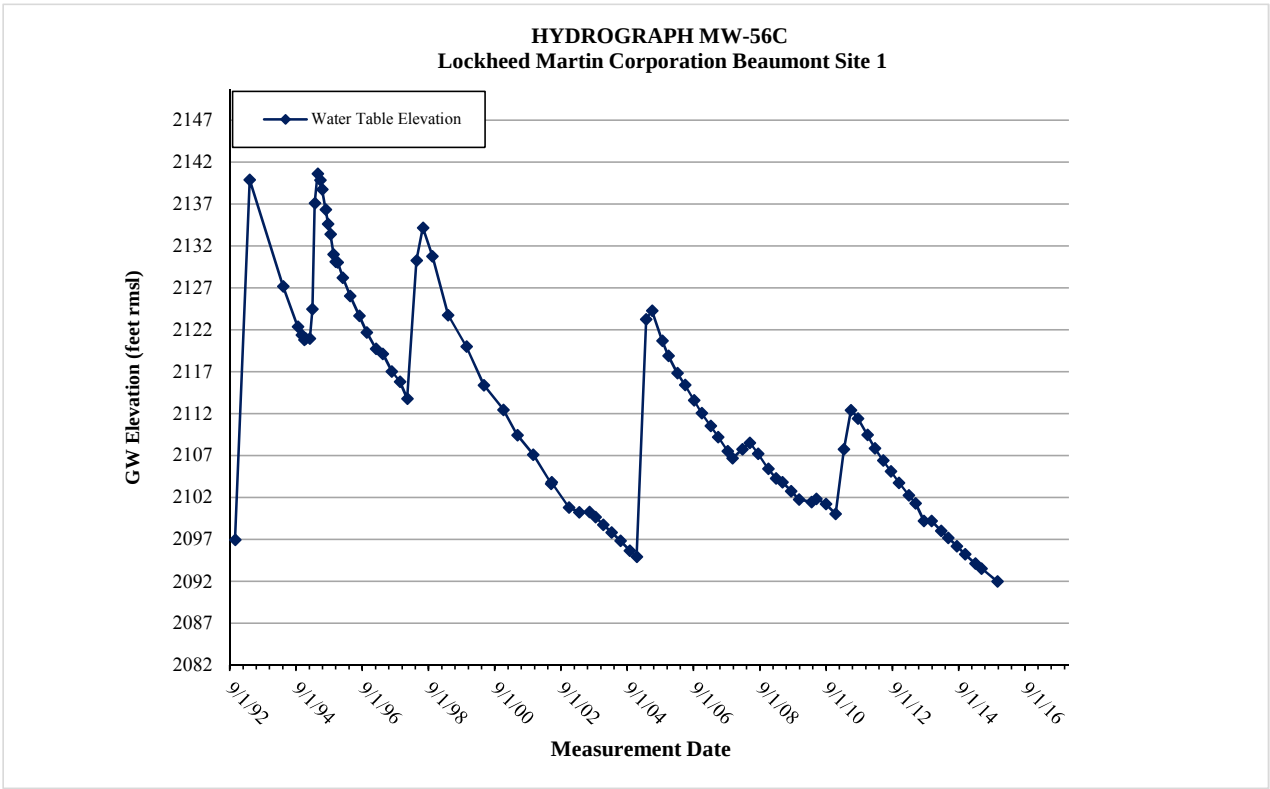

Groundwater Hydrographs

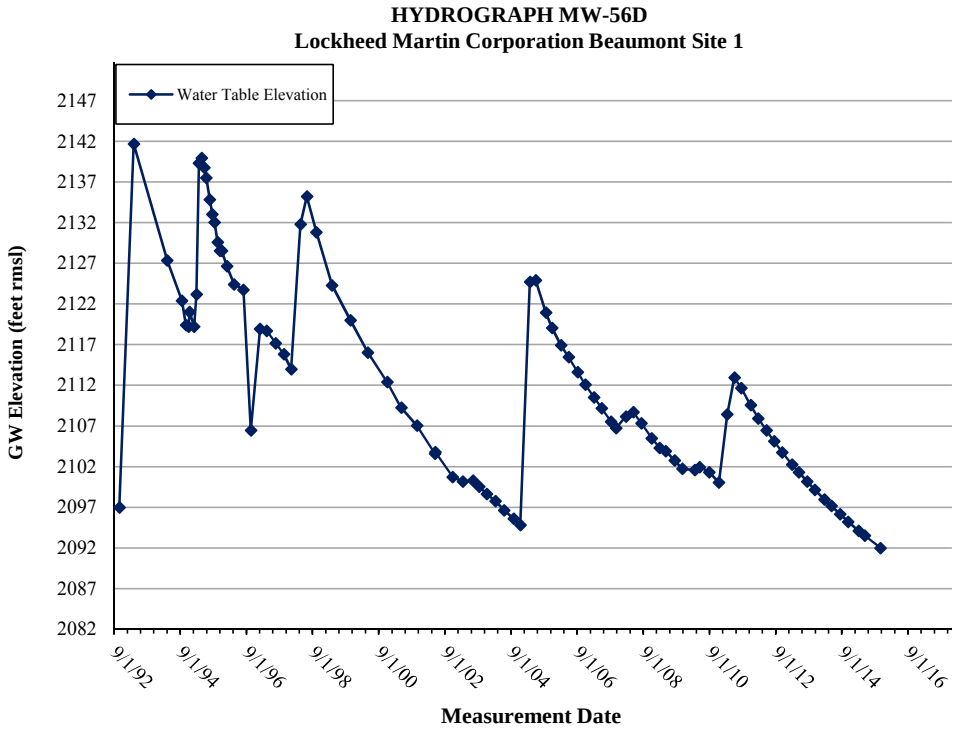

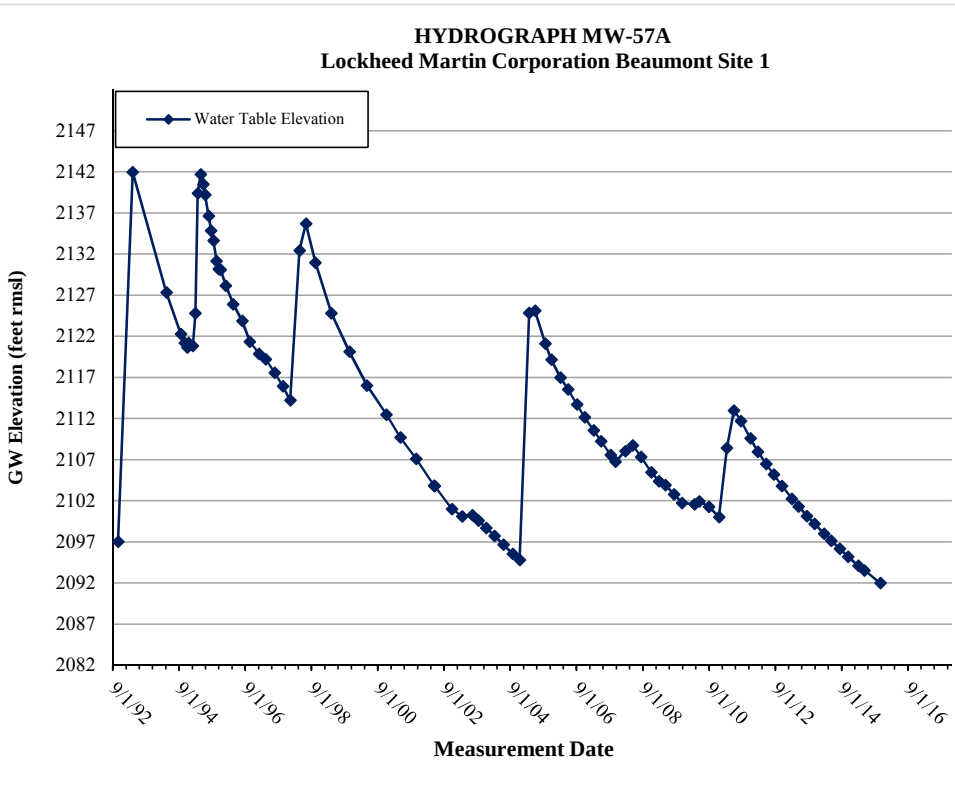

Groundwater Hydrographs

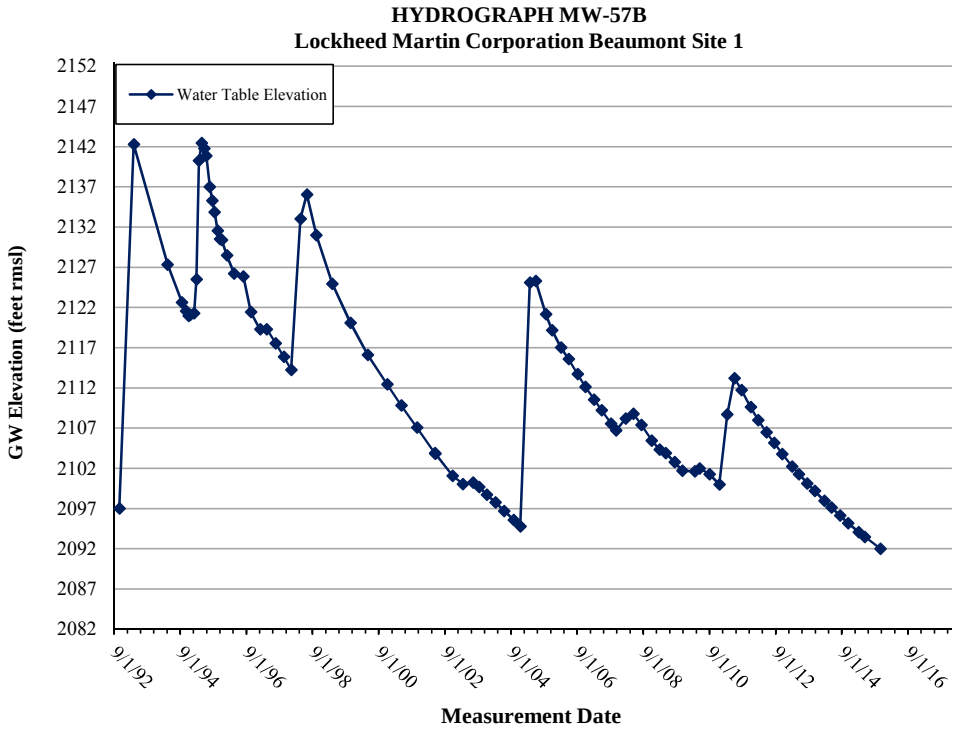

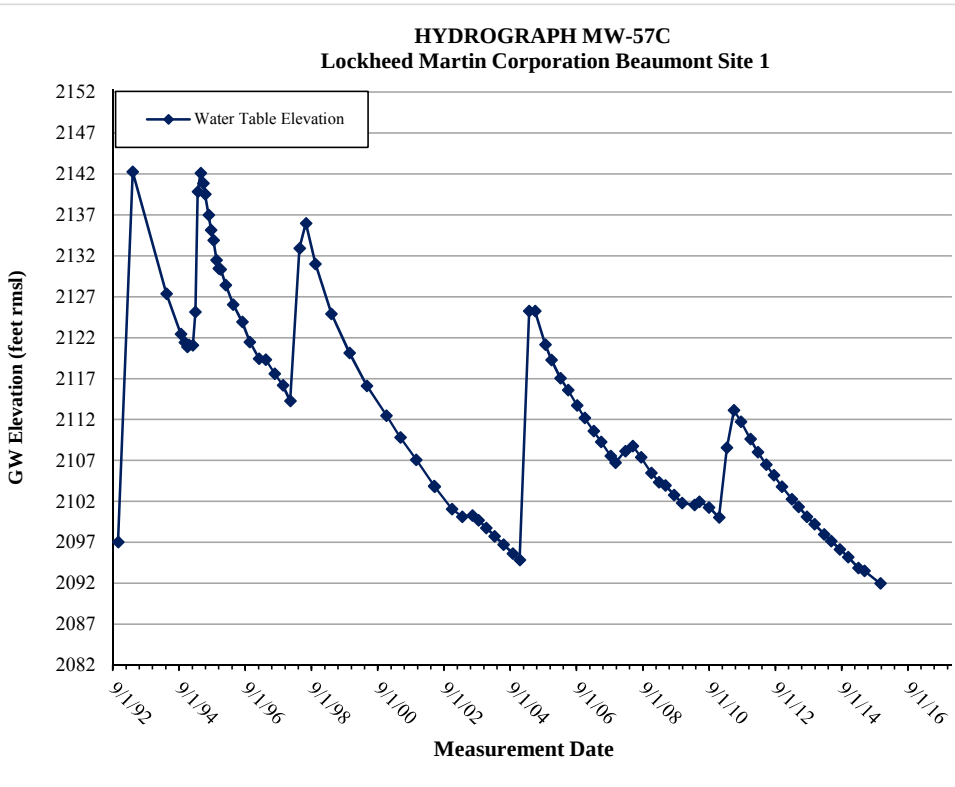

Groundwater Hydrographs

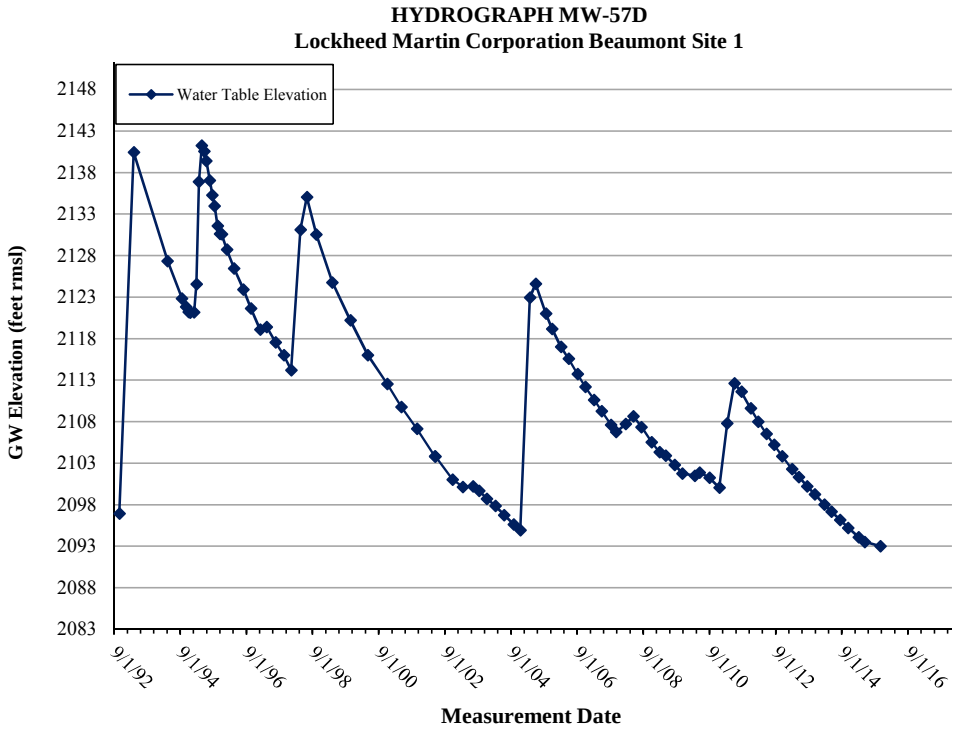

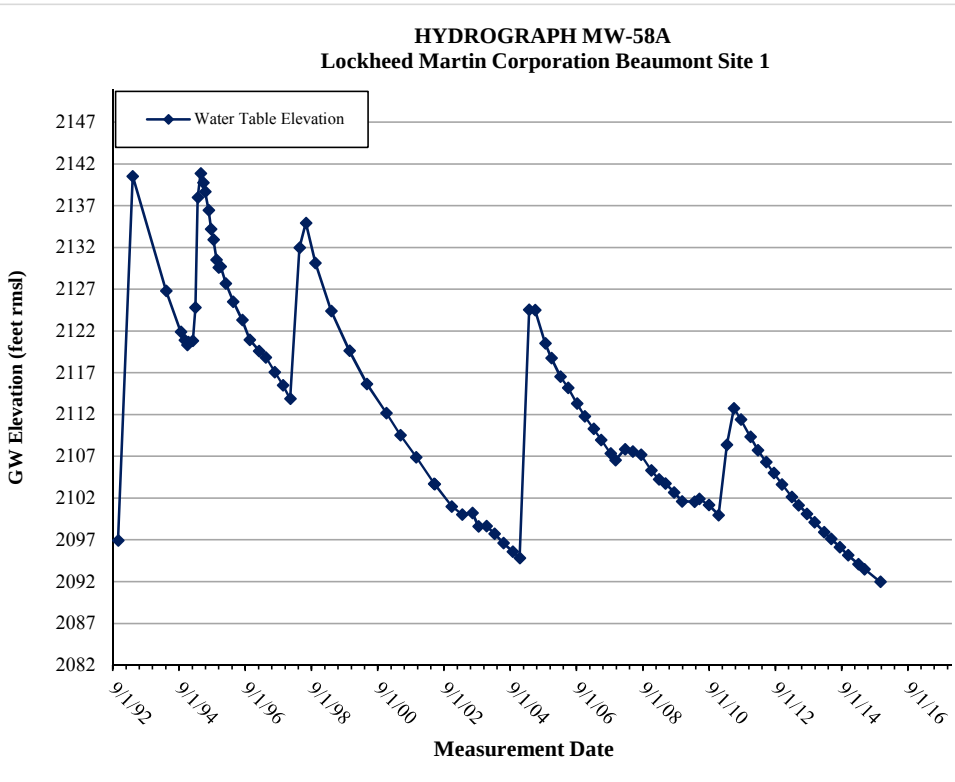

Groundwater Hydrographs

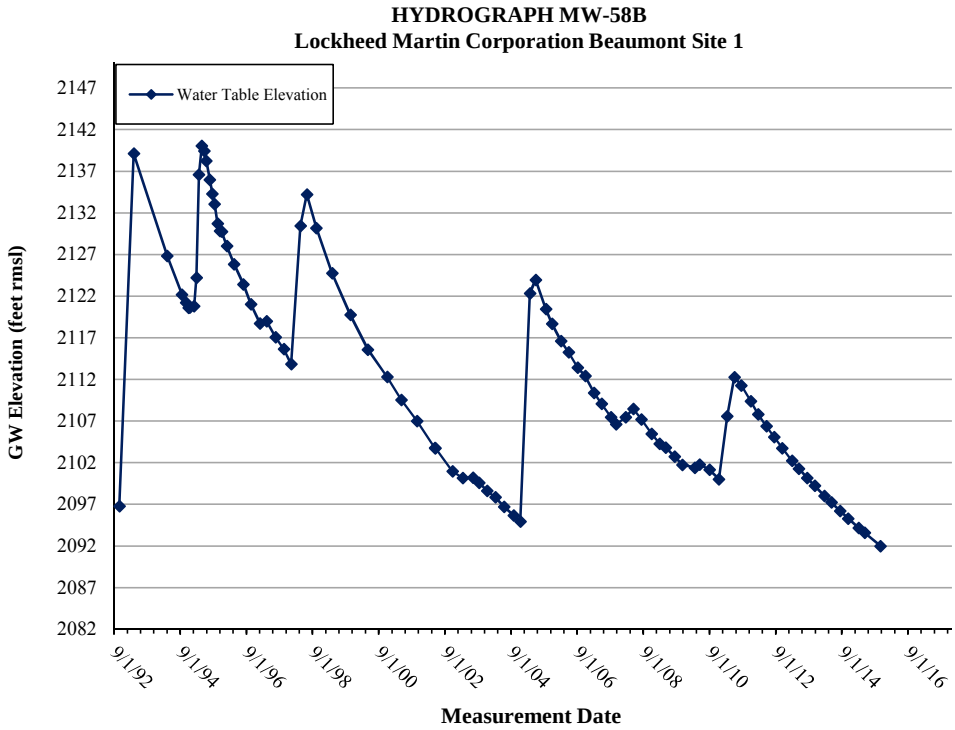

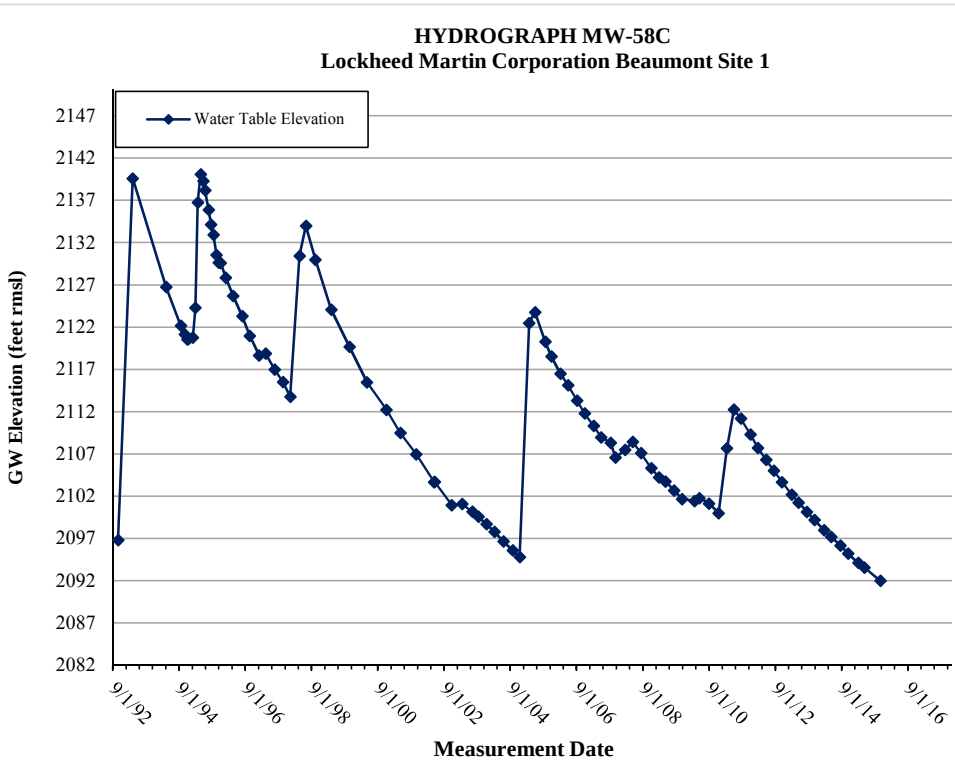

Groundwater Hydrographs

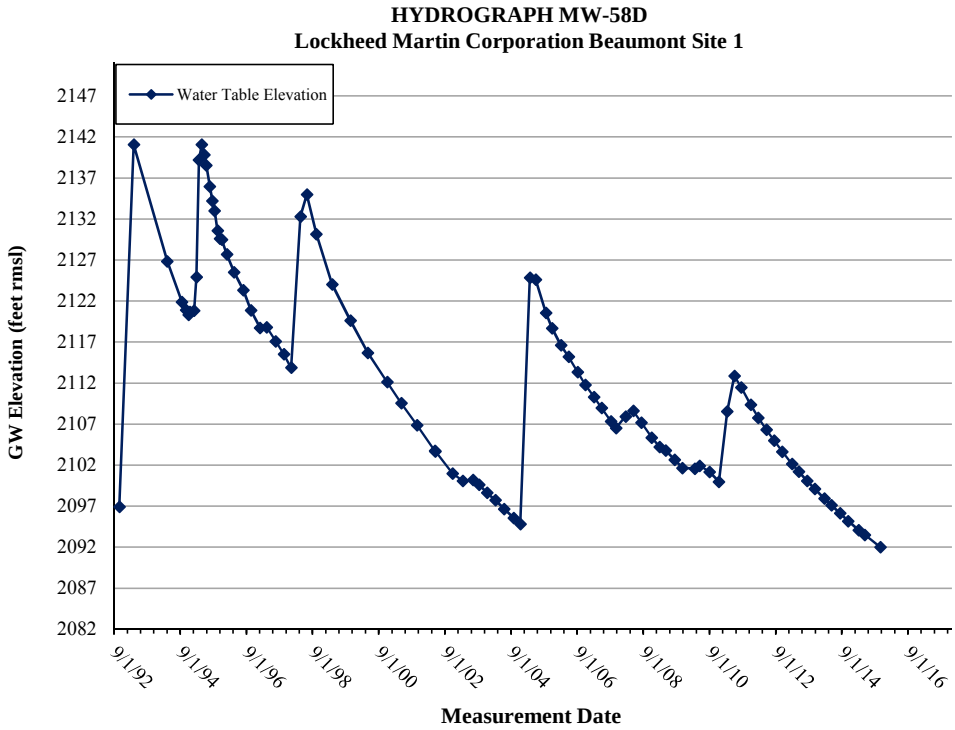

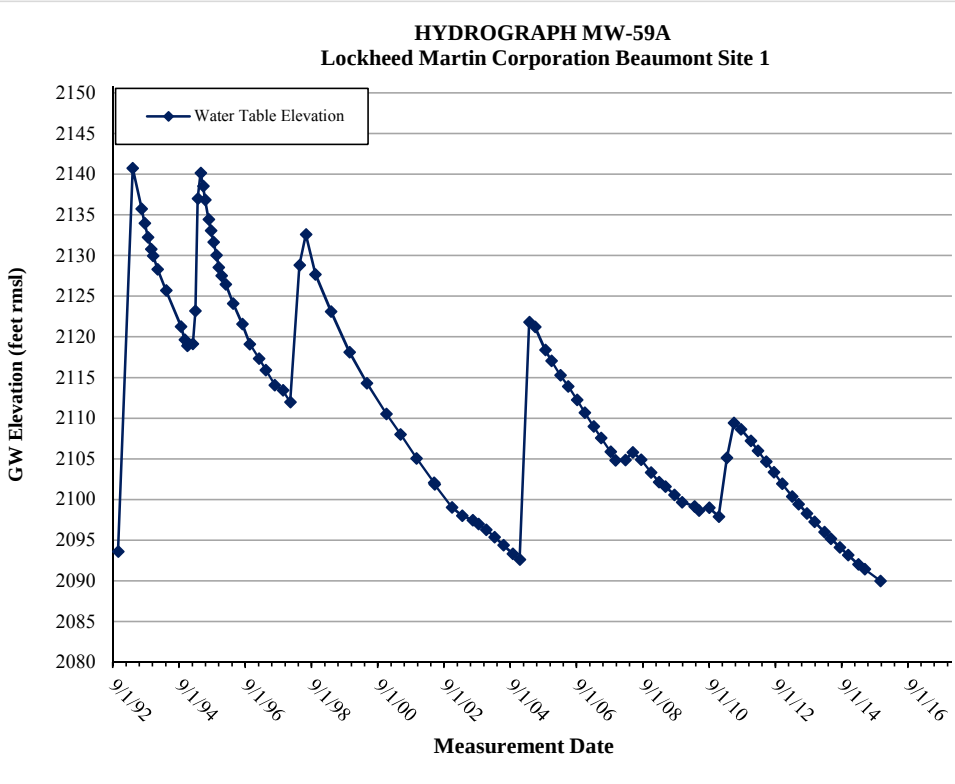

Groundwater Hydrographs

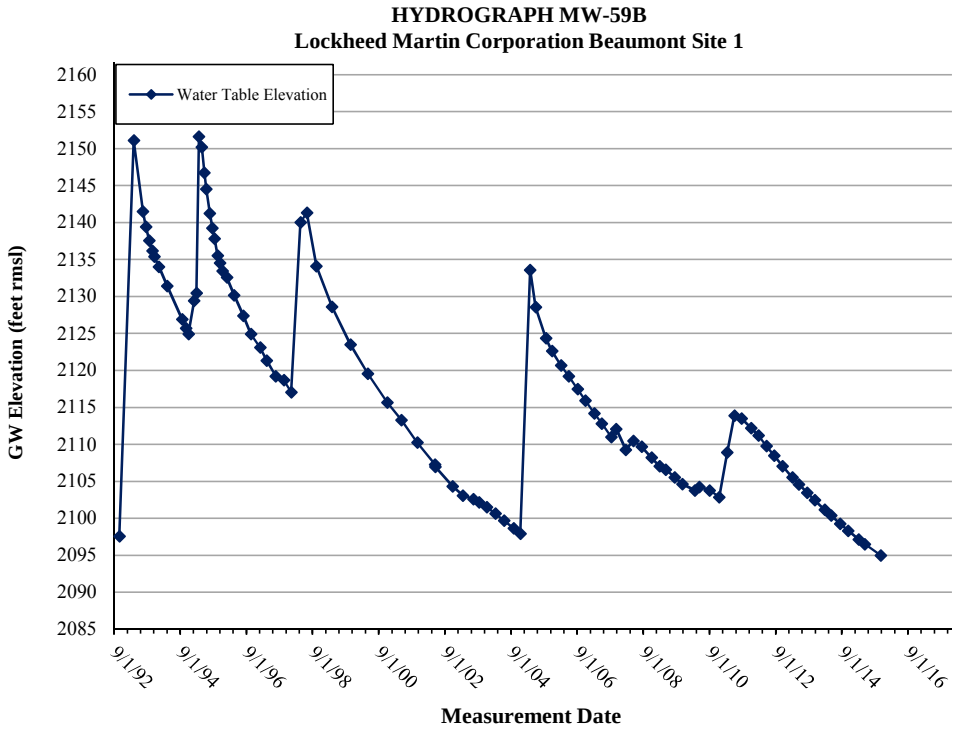

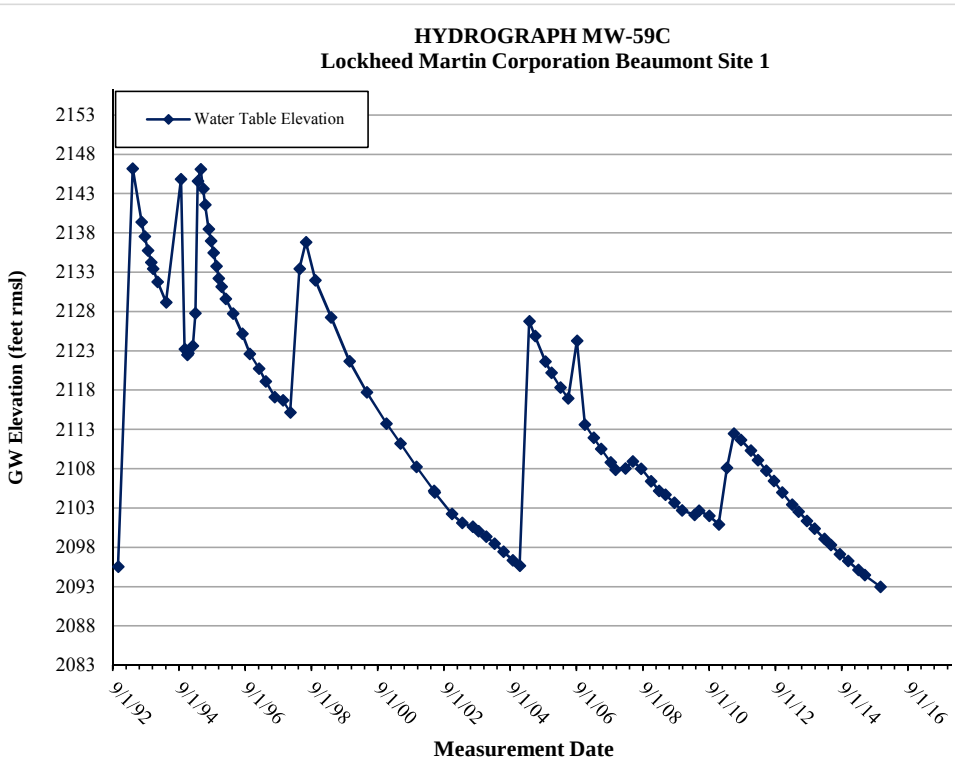

Groundwater Hydrographs

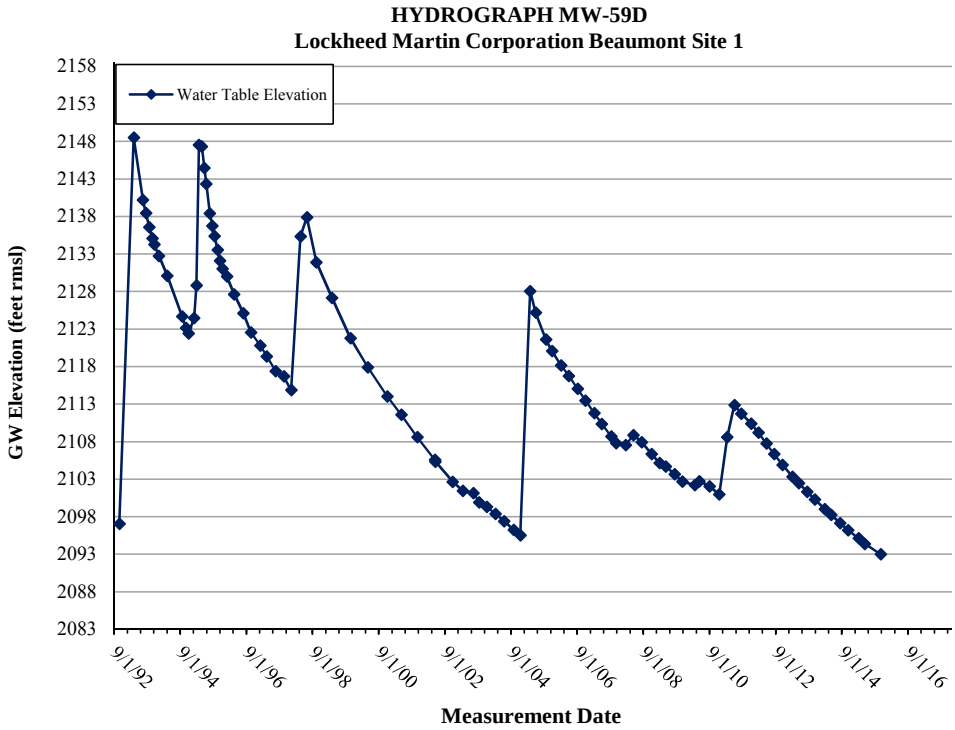

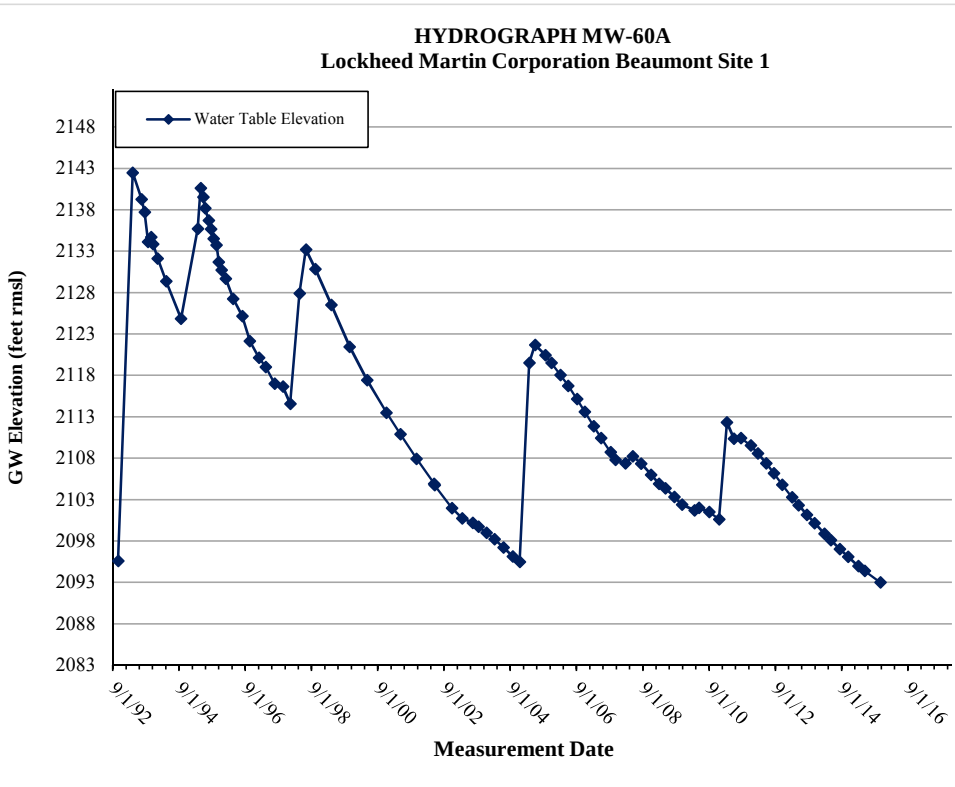

Groundwater Hydrographs

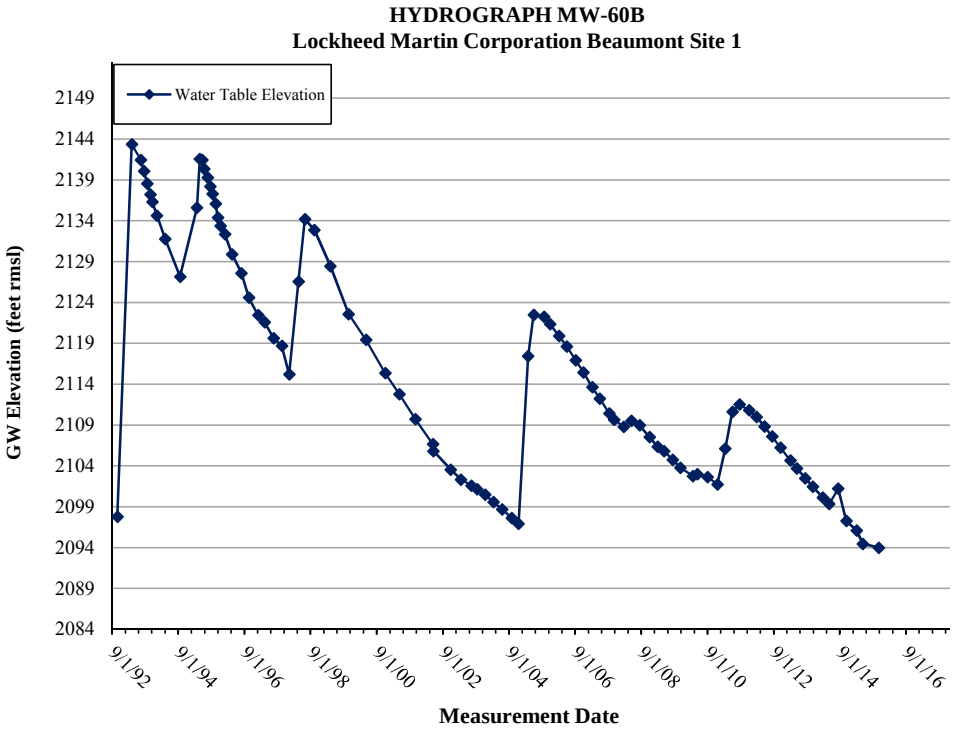

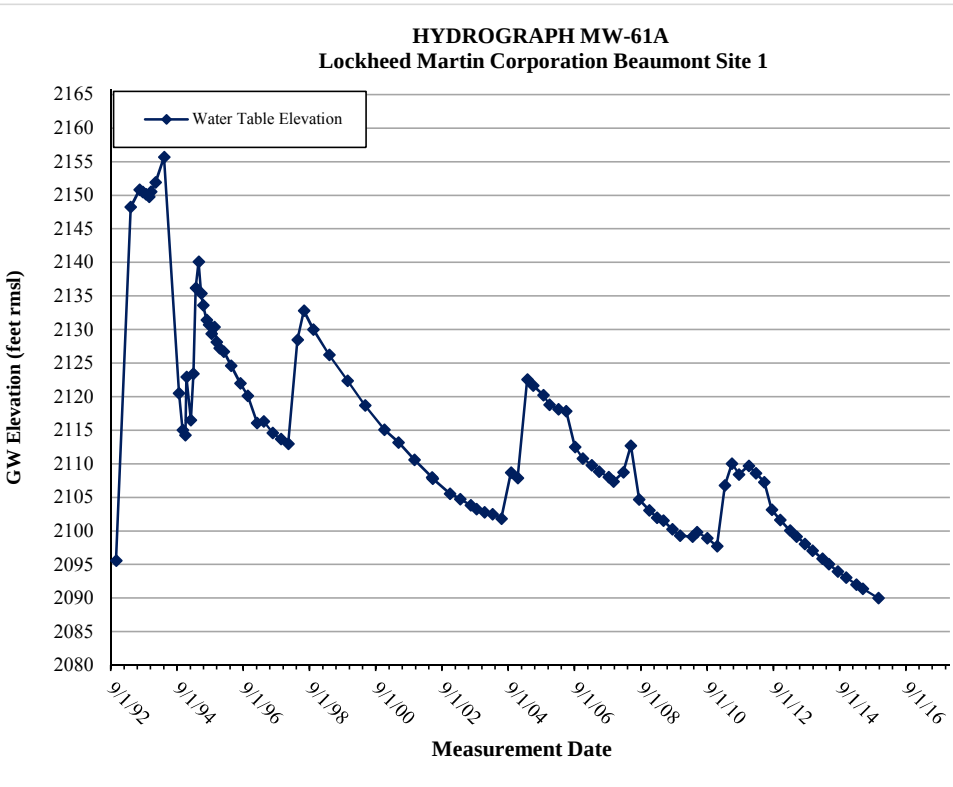

Groundwater Hydrographs

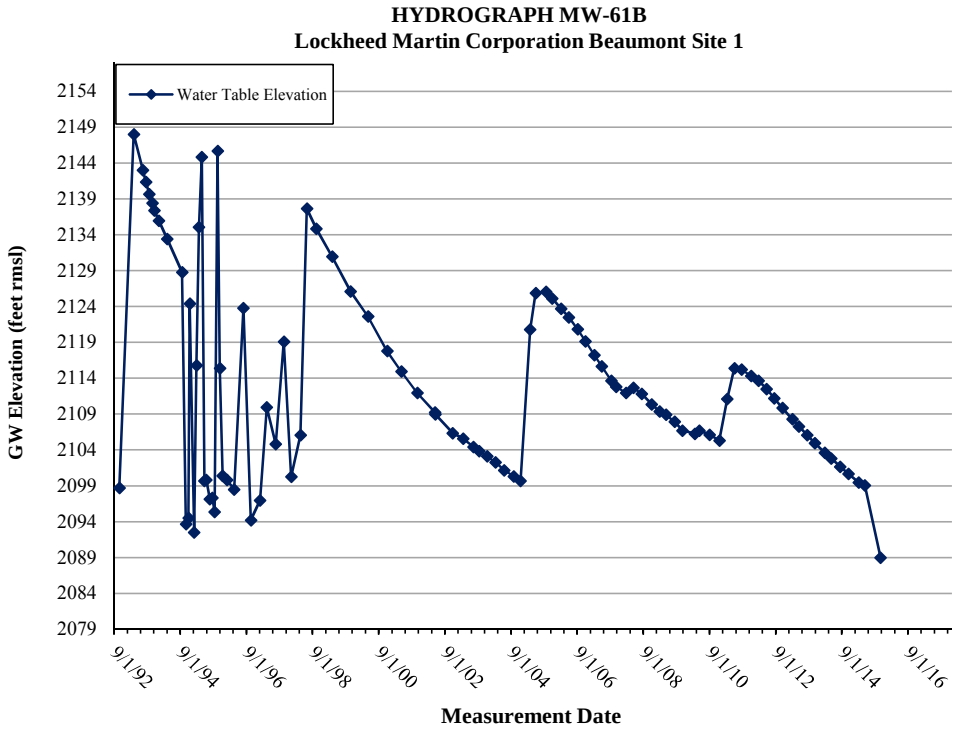

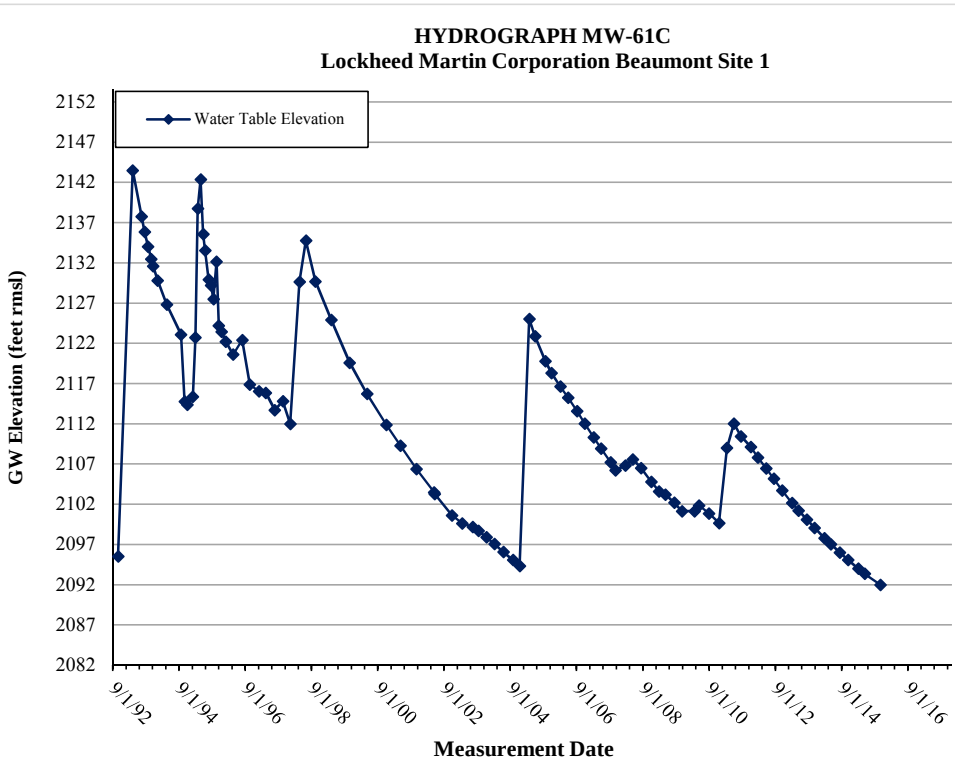

Groundwater Hydrographs

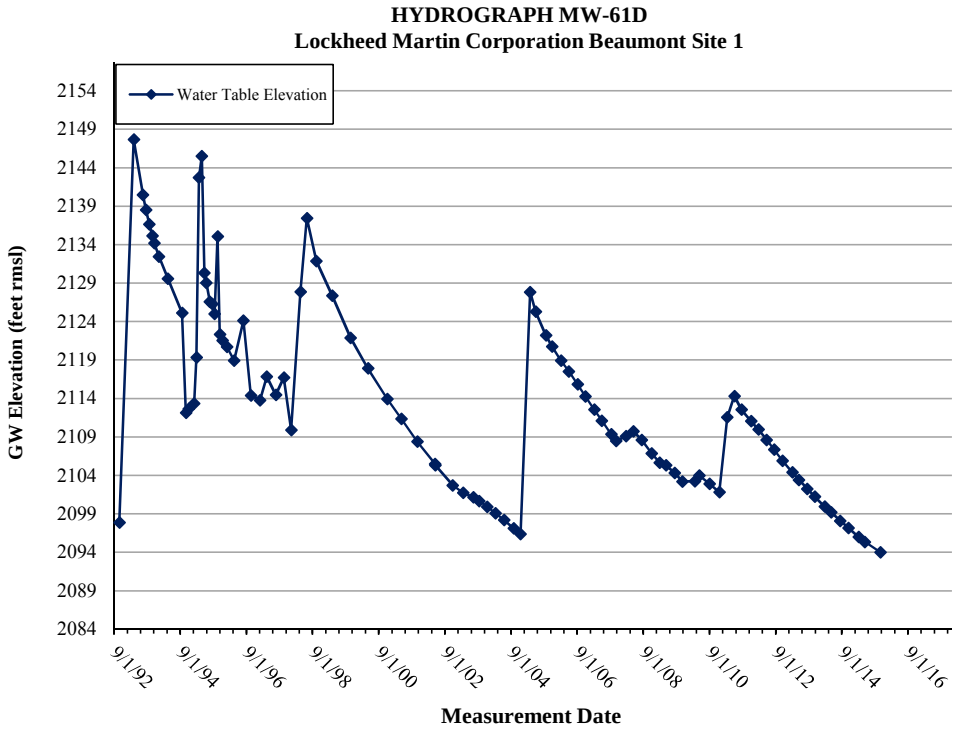

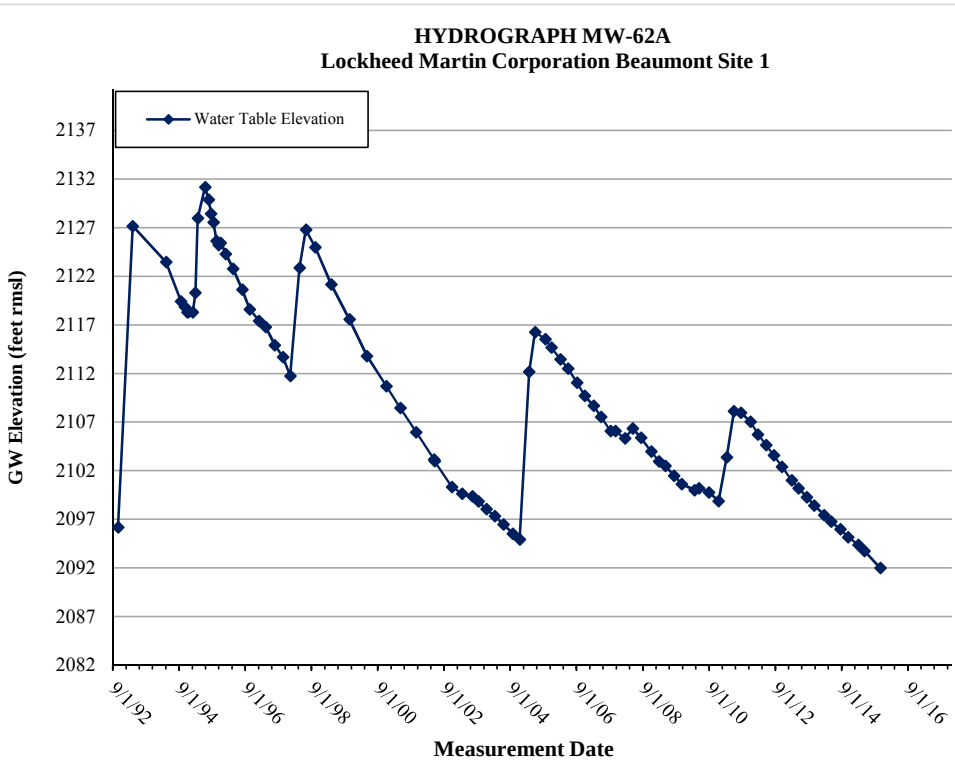

Groundwater Hydrographs

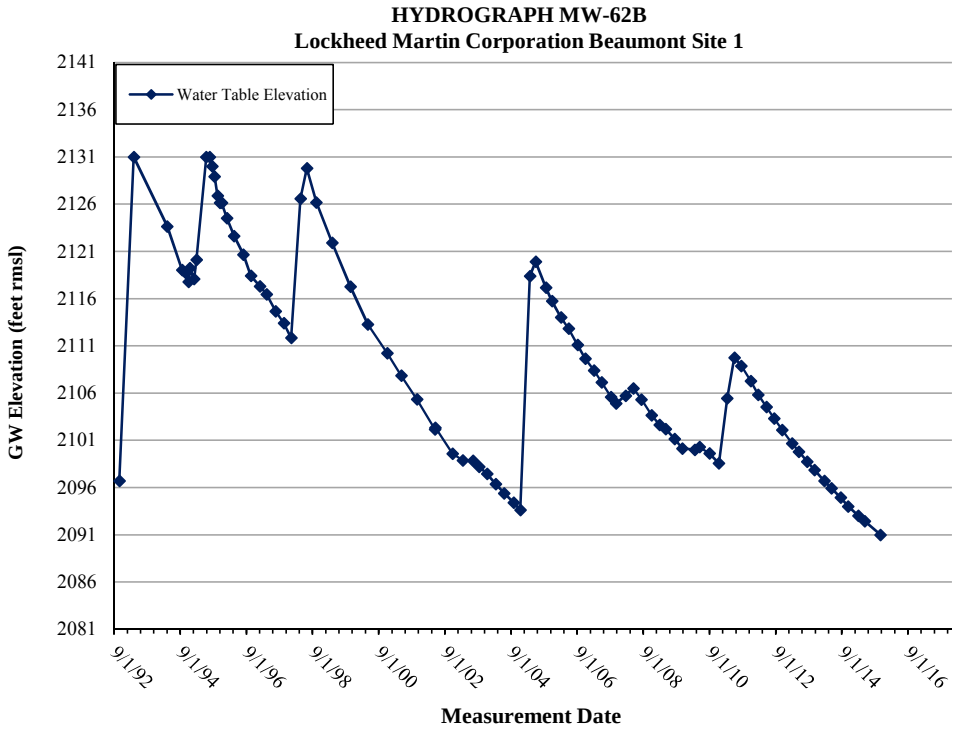

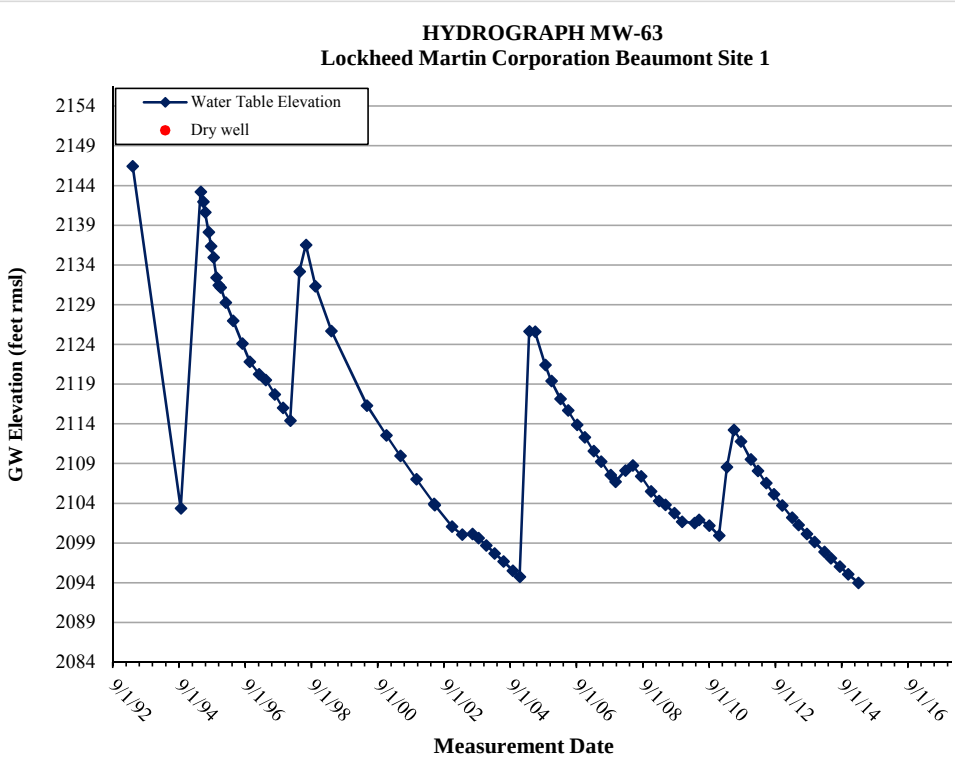

Groundwater Hydrographs

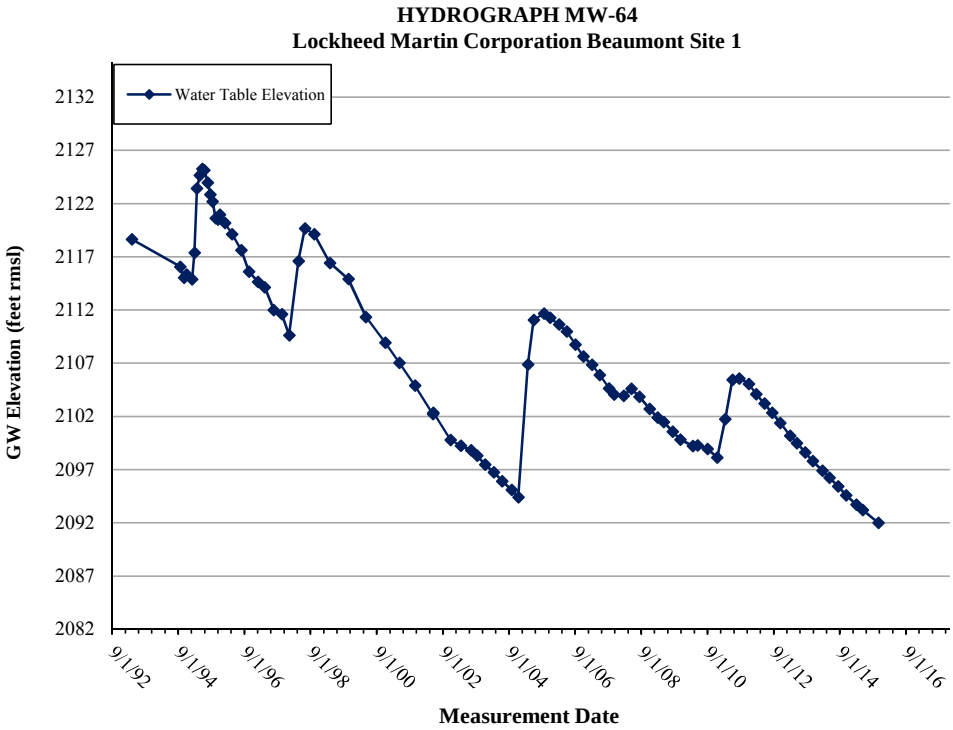

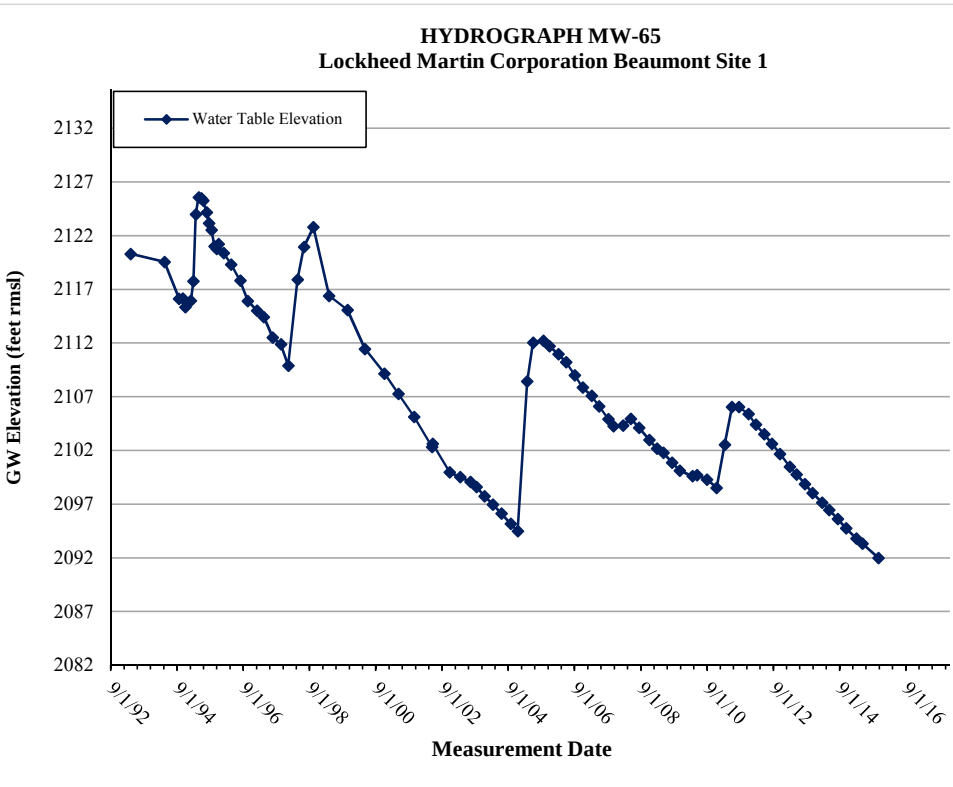

Groundwater Hydrographs

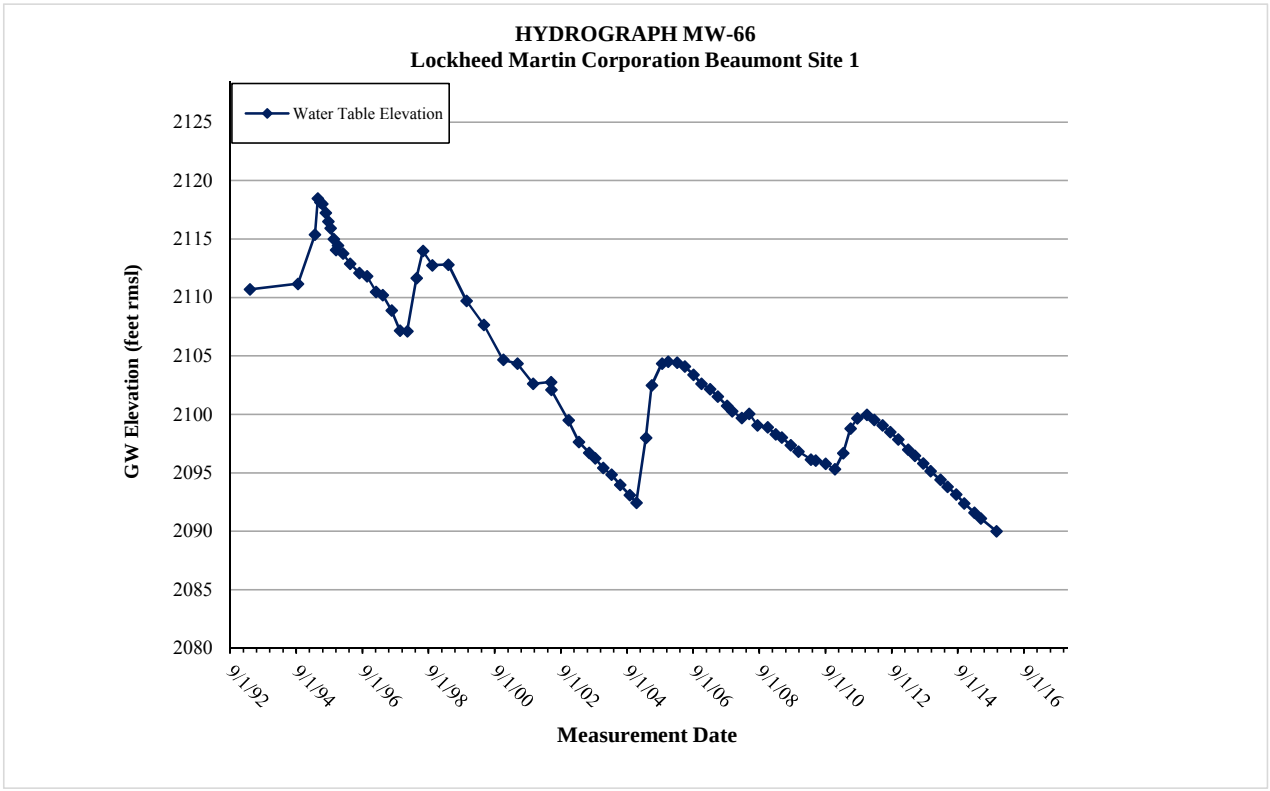

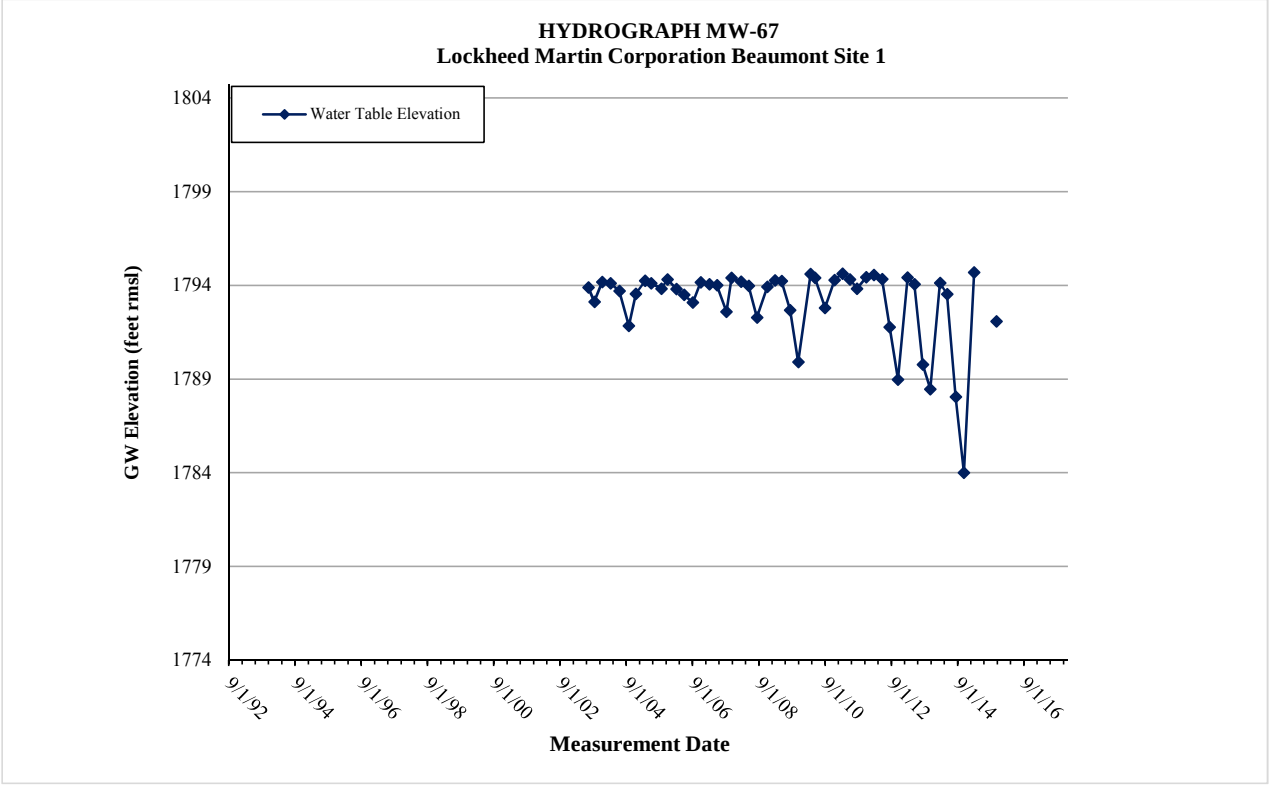

Groundwater Hydrographs

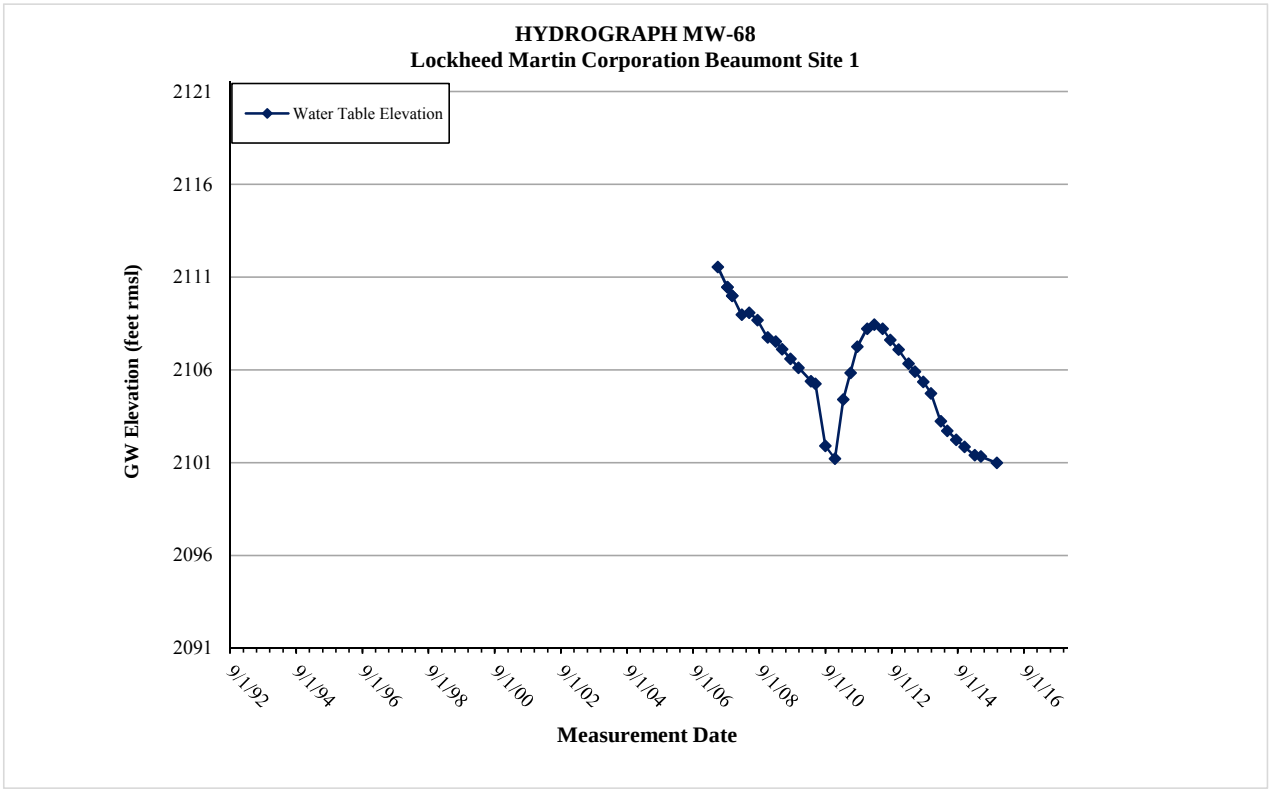

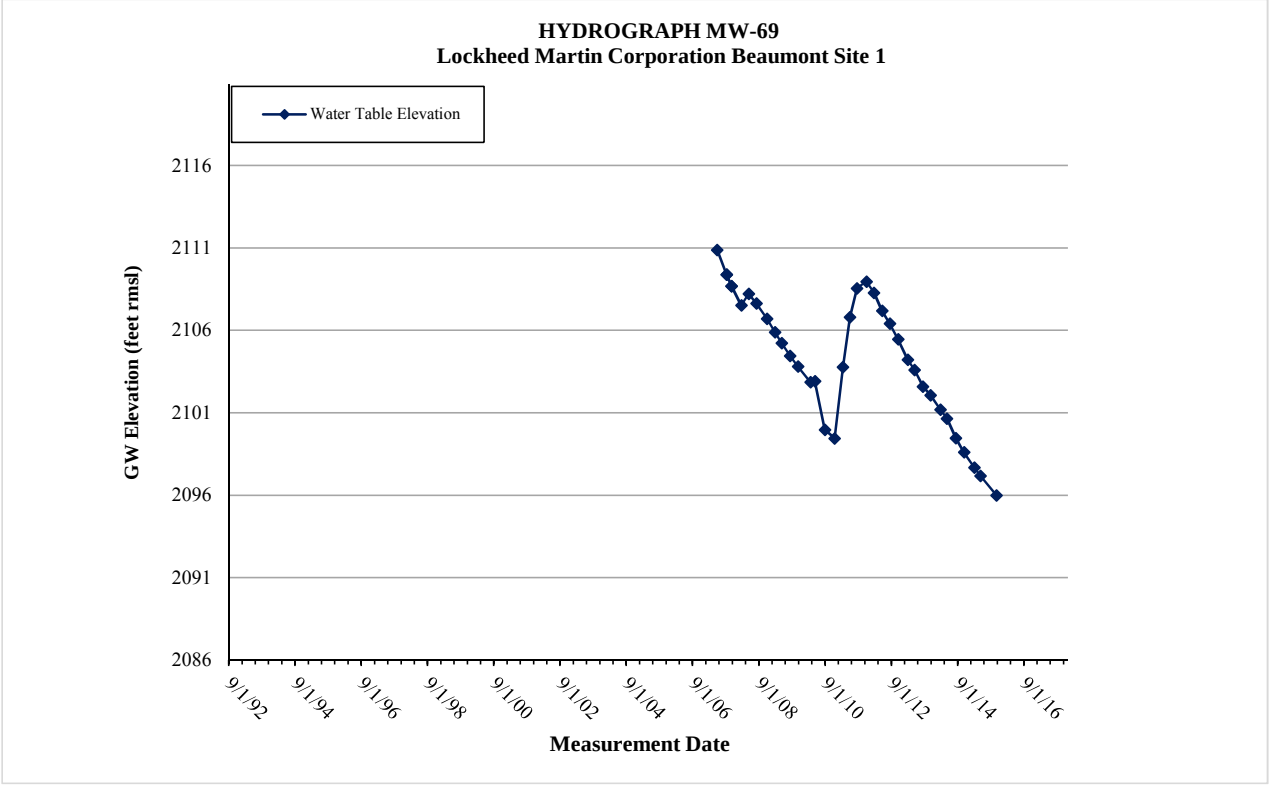

Groundwater Hydrographs

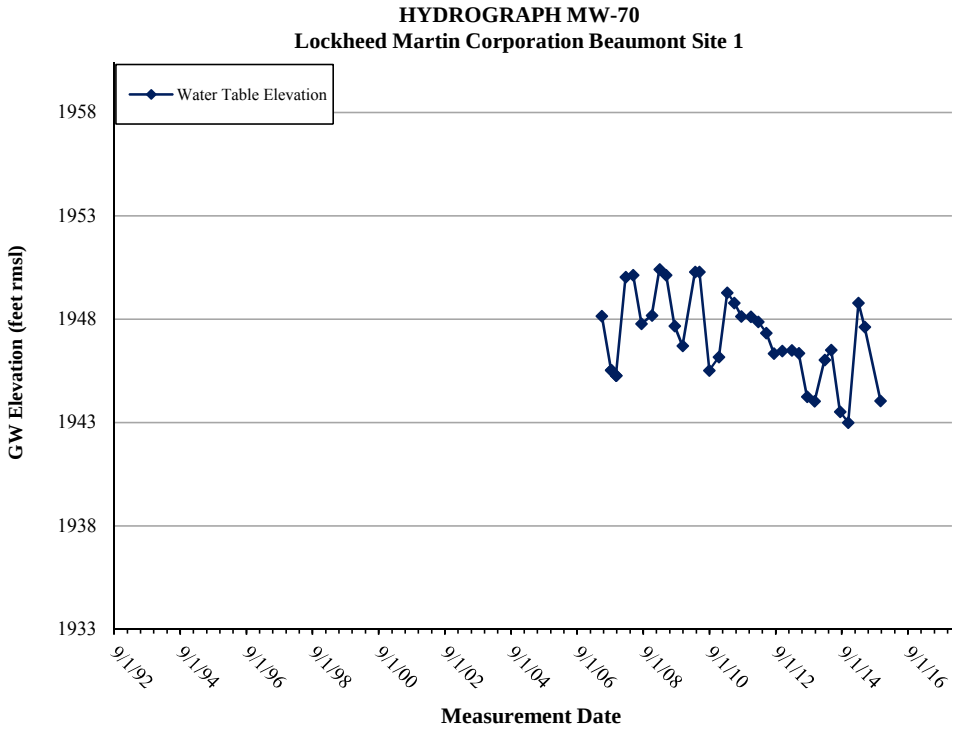

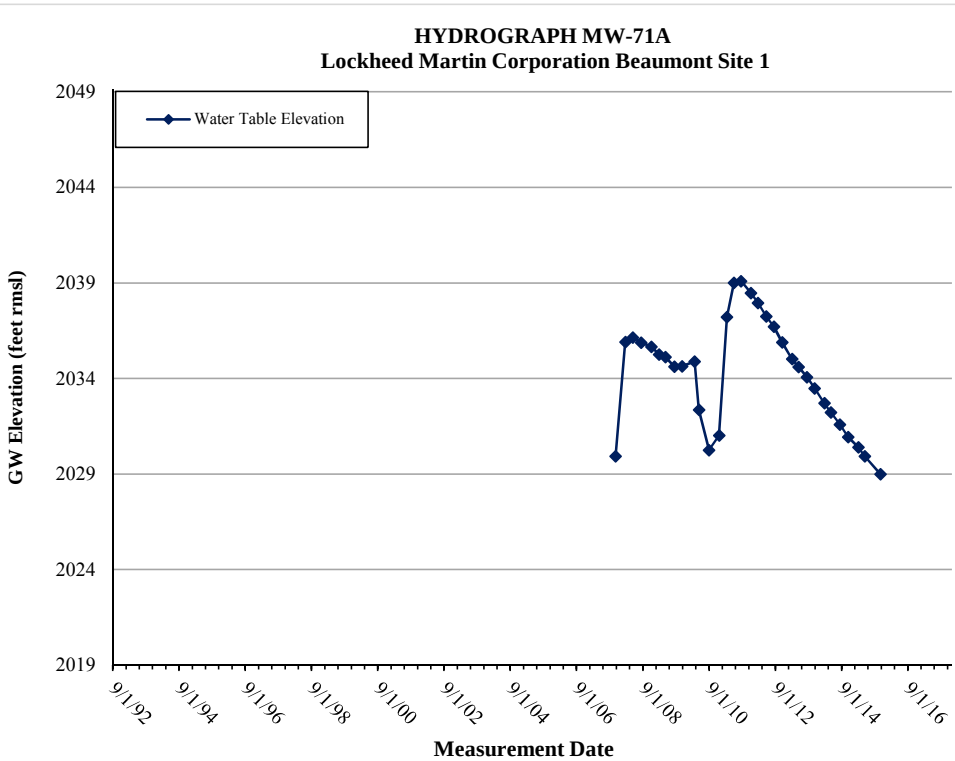

Groundwater Hydrographs

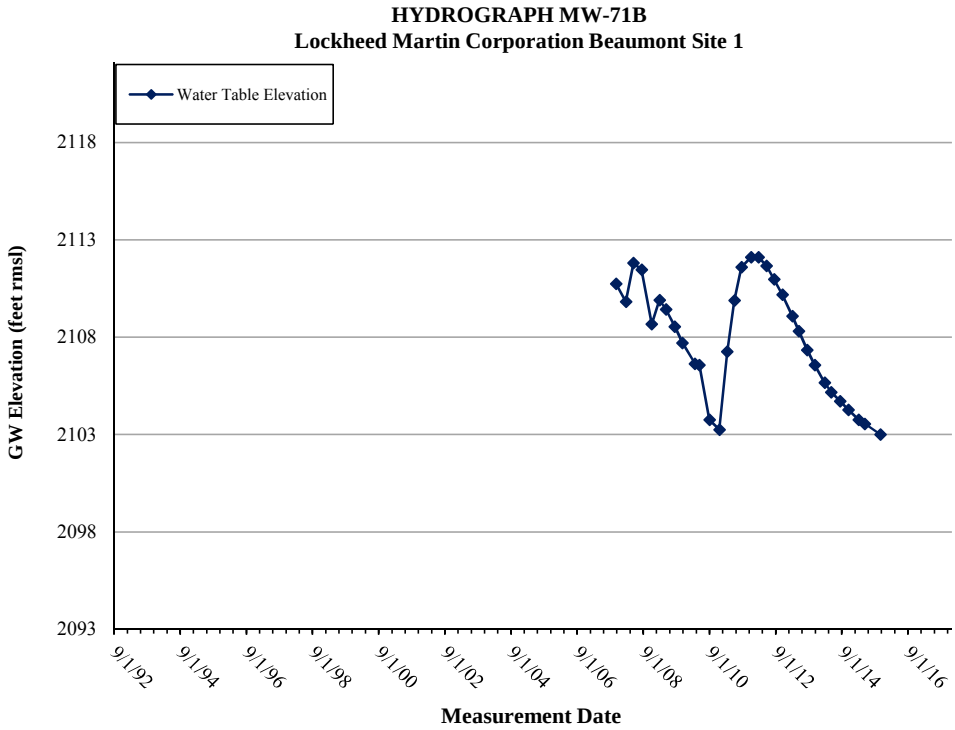

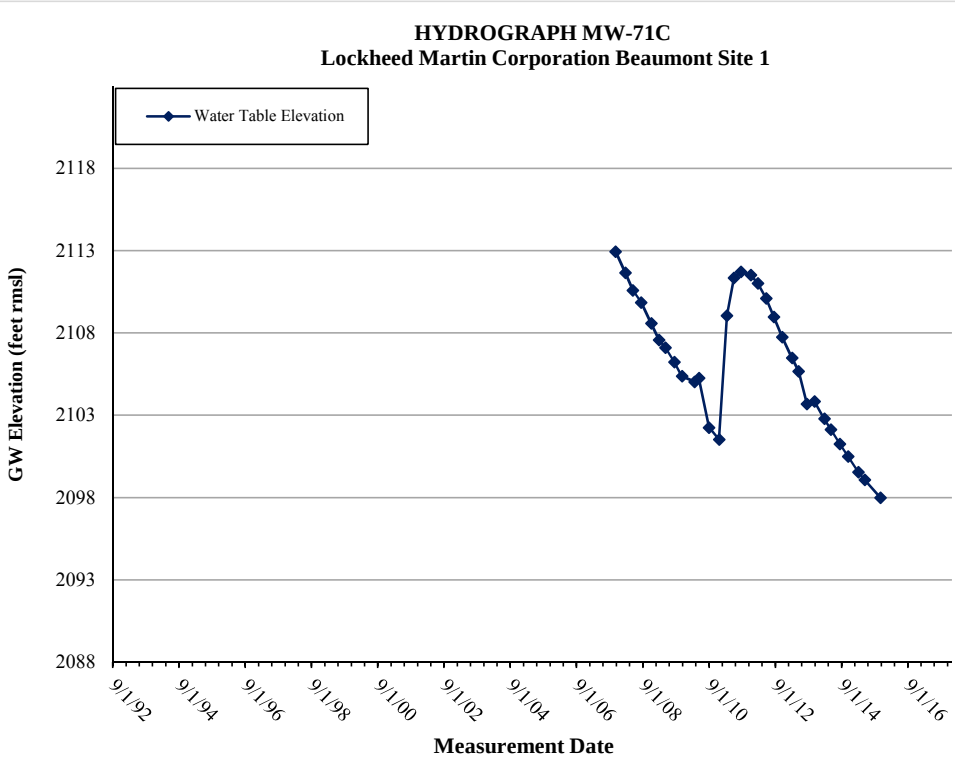

Groundwater Hydrographs

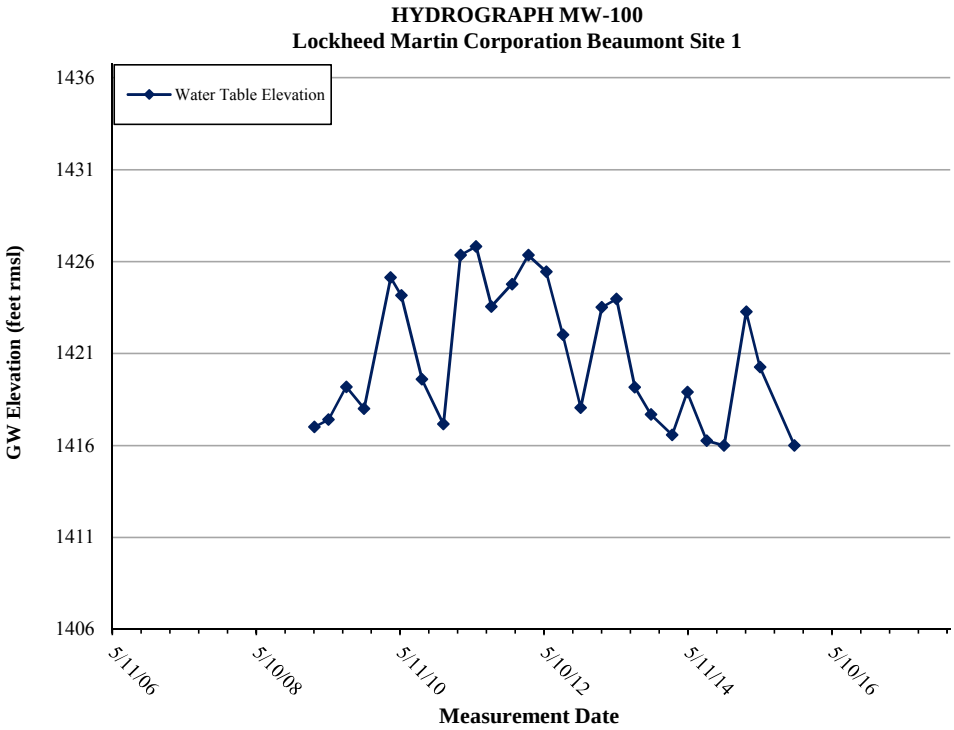

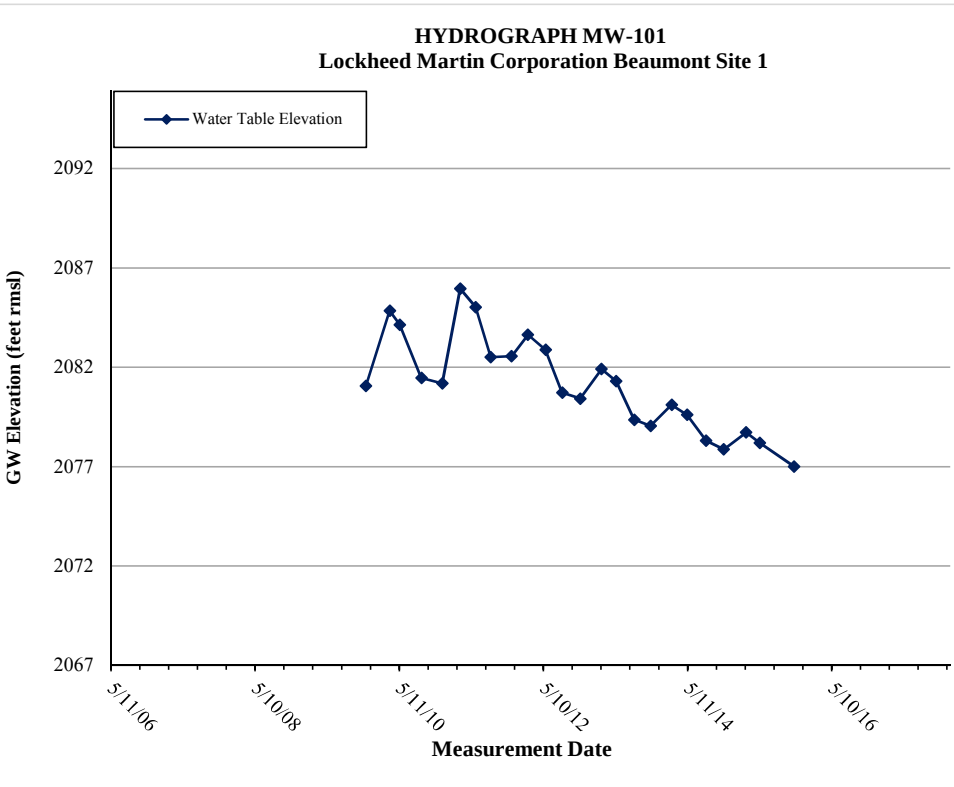

Groundwater Hydrographs

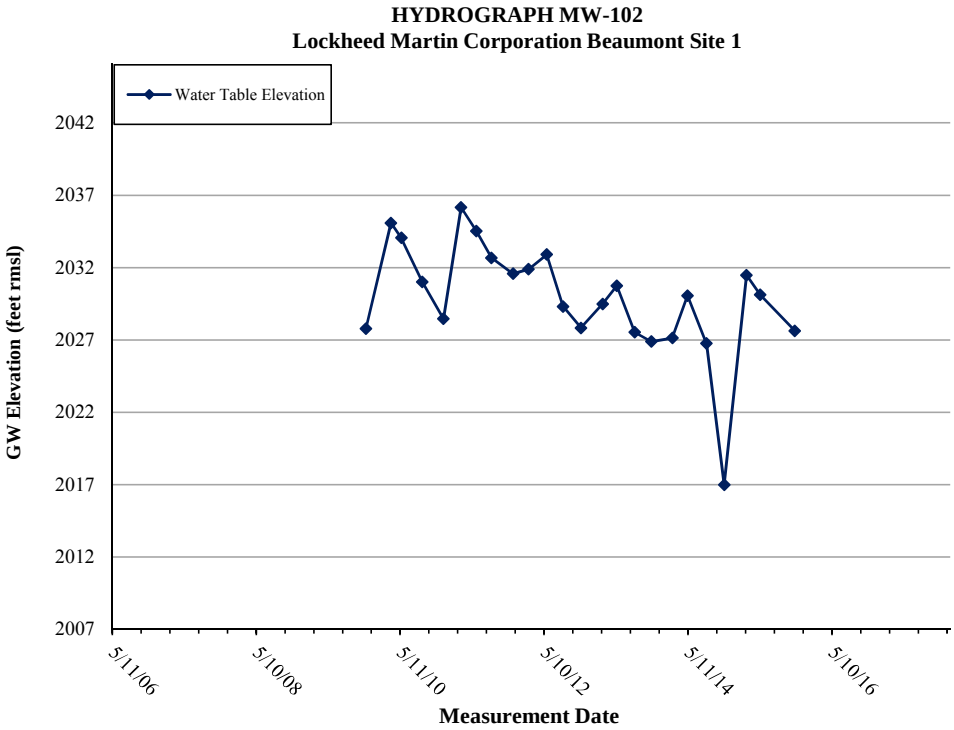

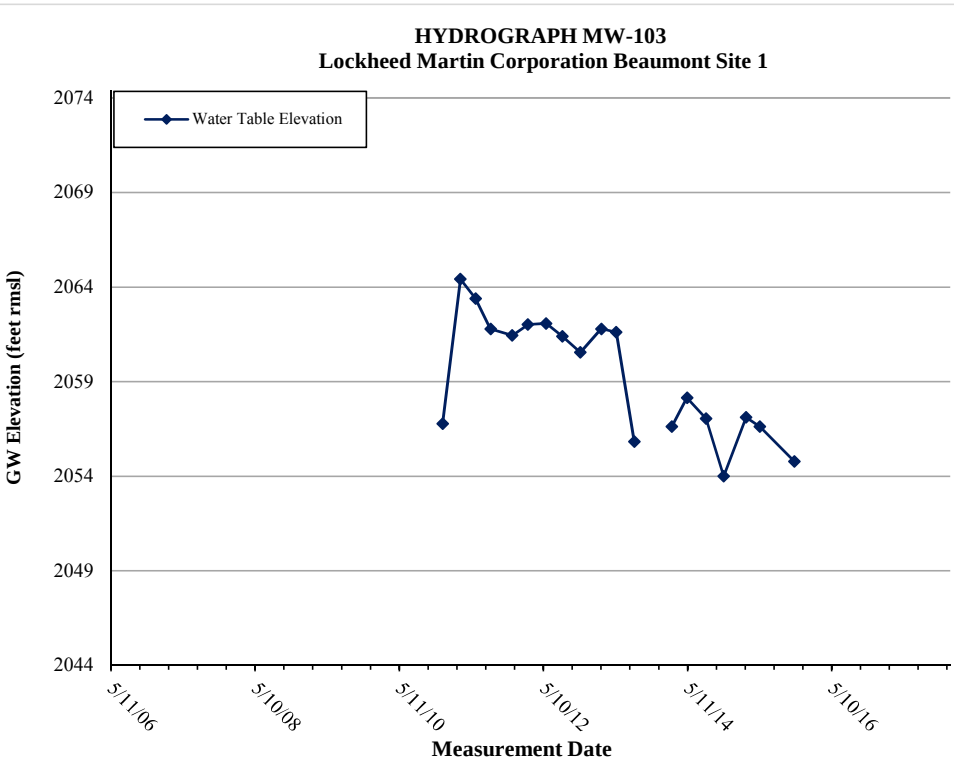

Groundwater Hydrographs

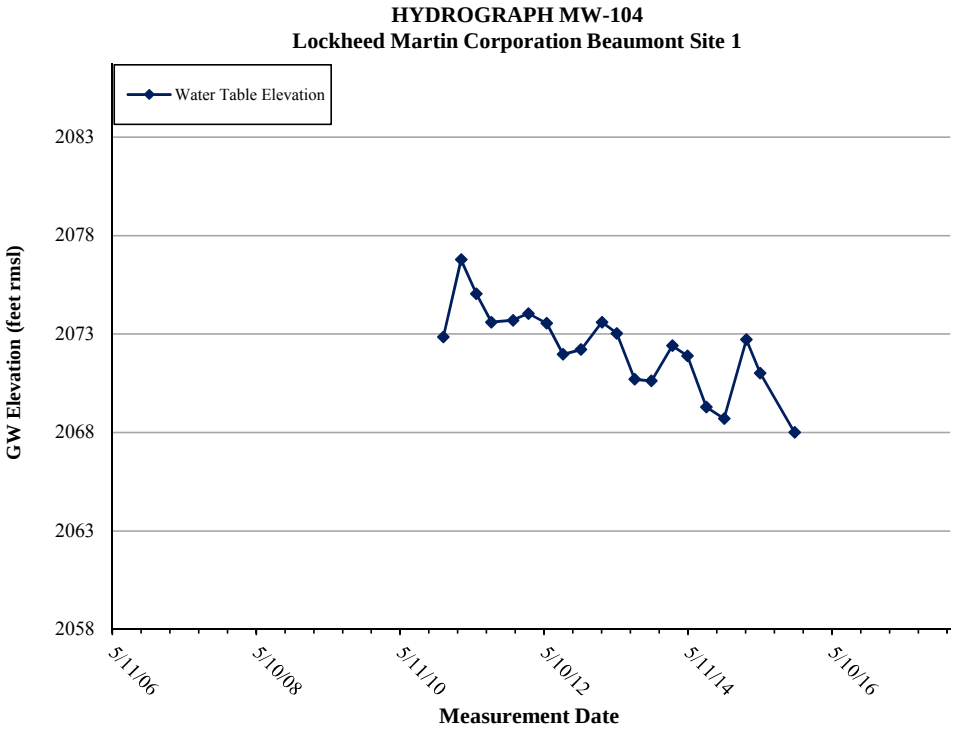

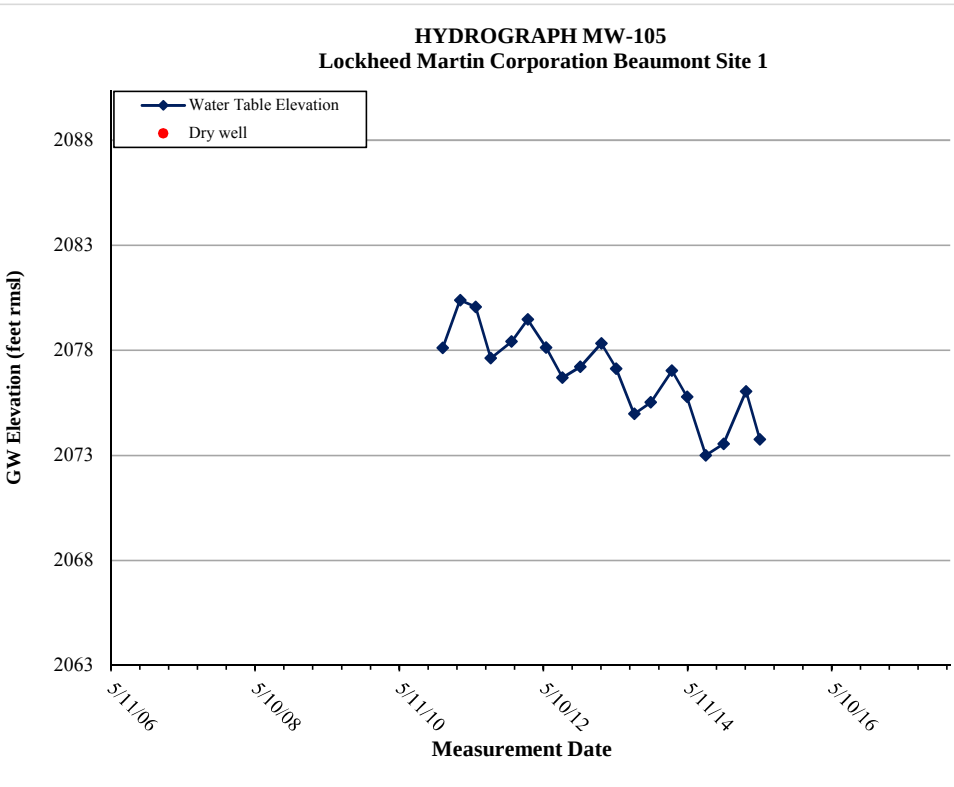

Groundwater Hydrographs

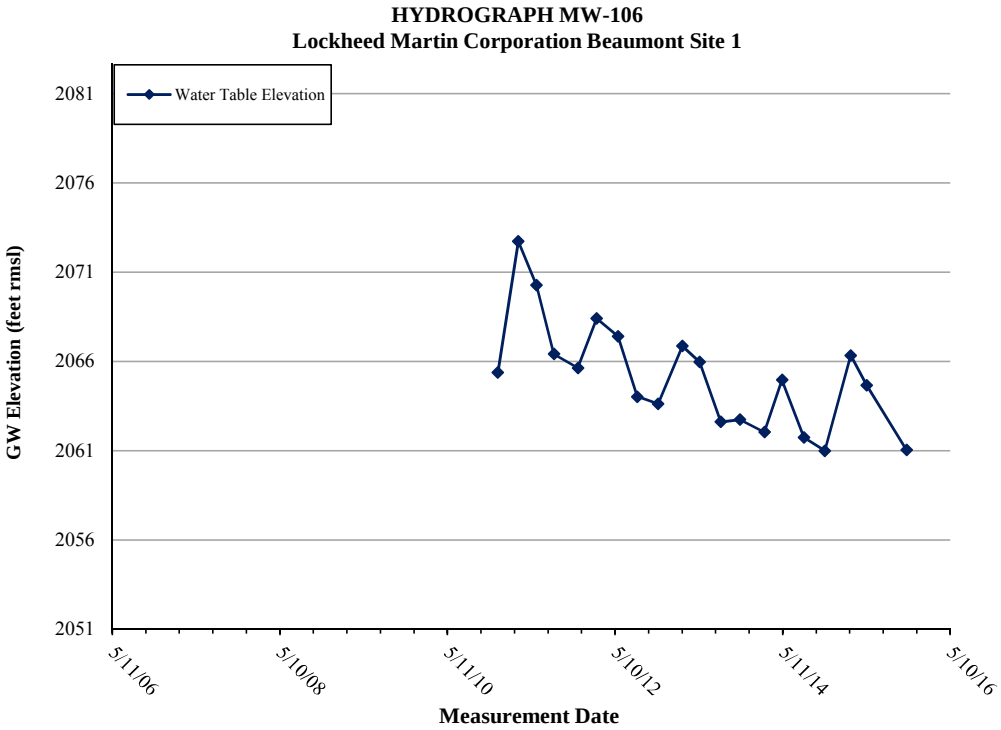

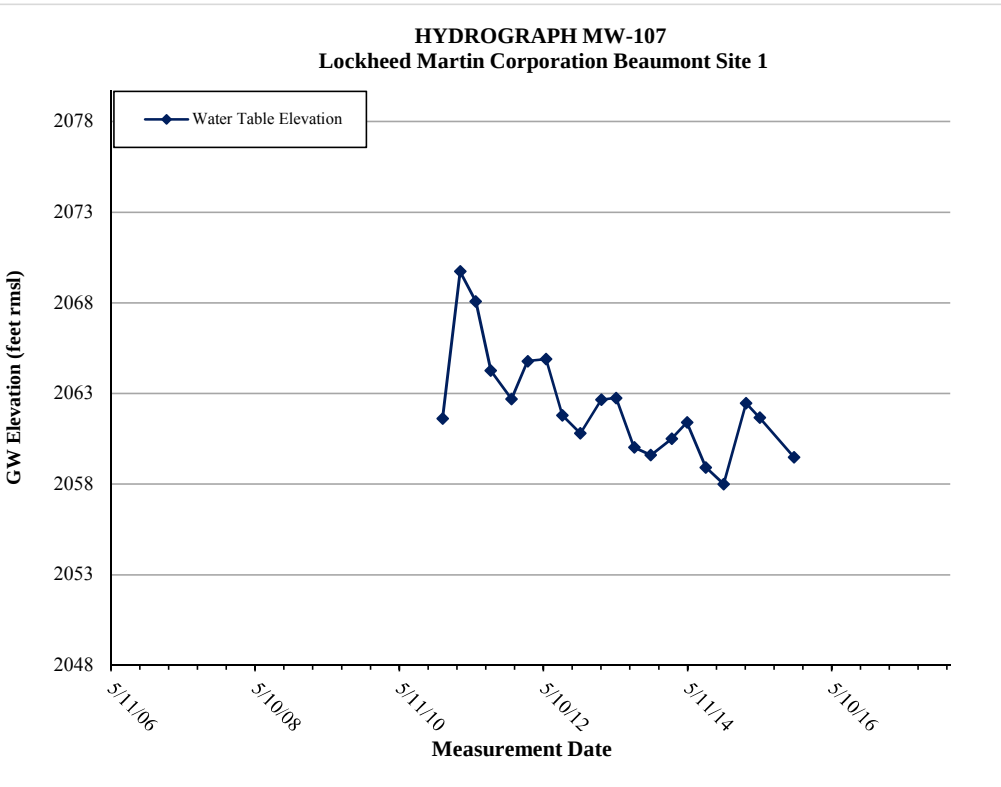

Groundwater Hydrographs

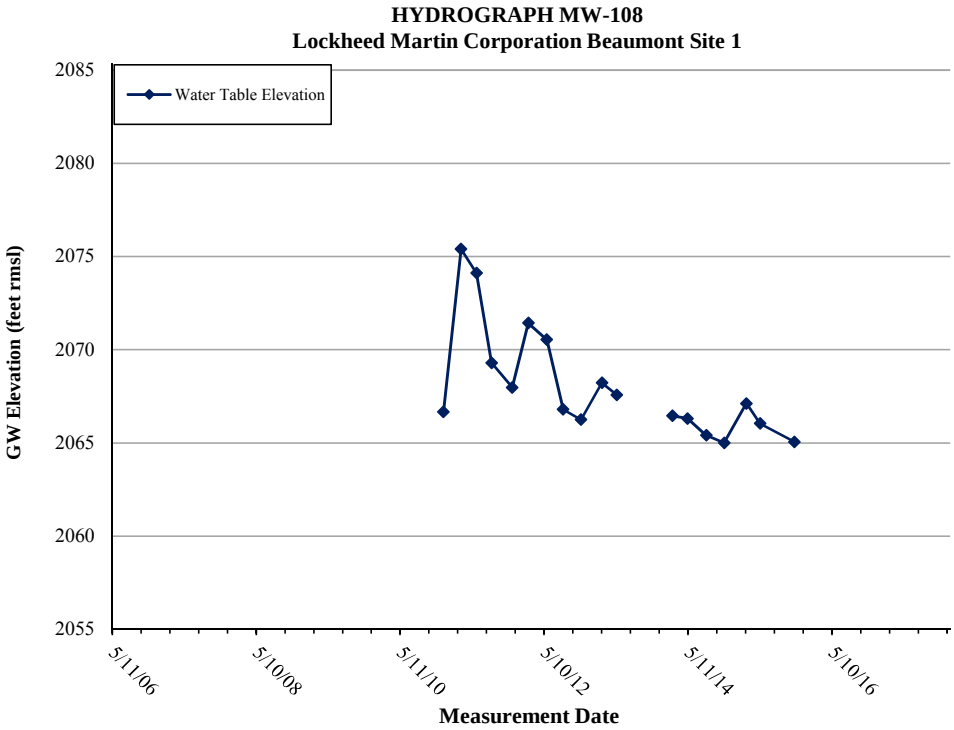

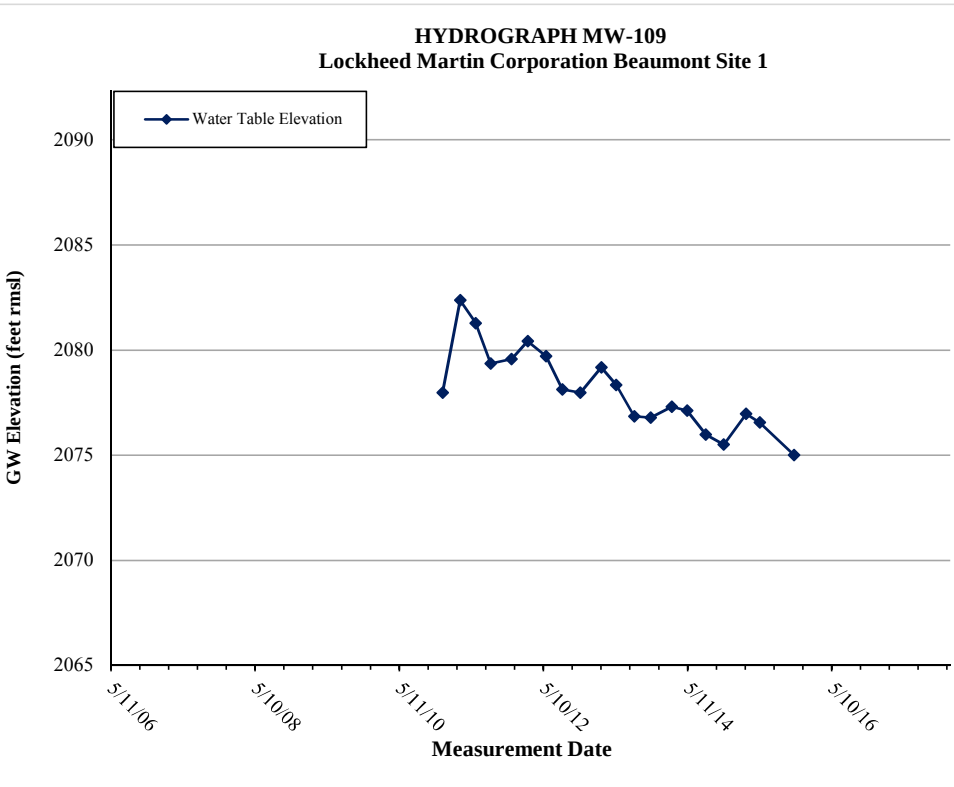

Groundwater Hydrographs

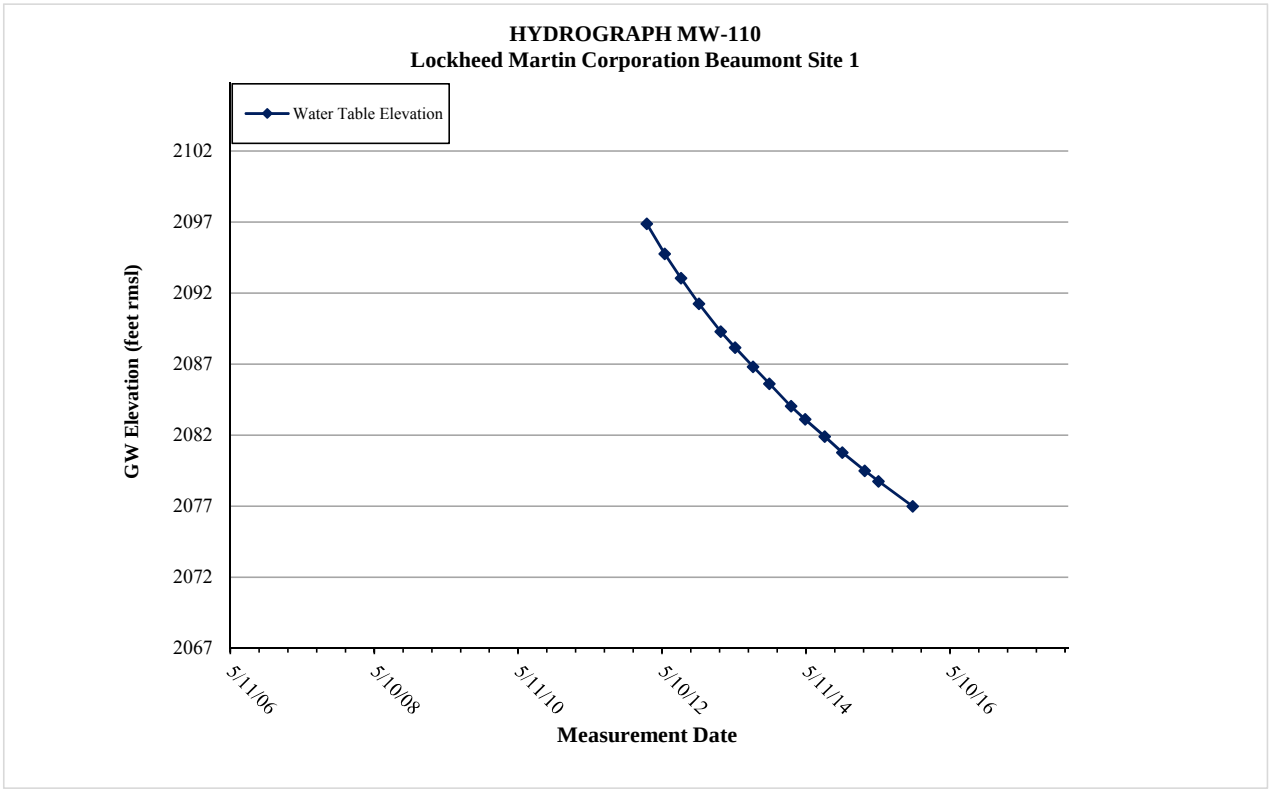

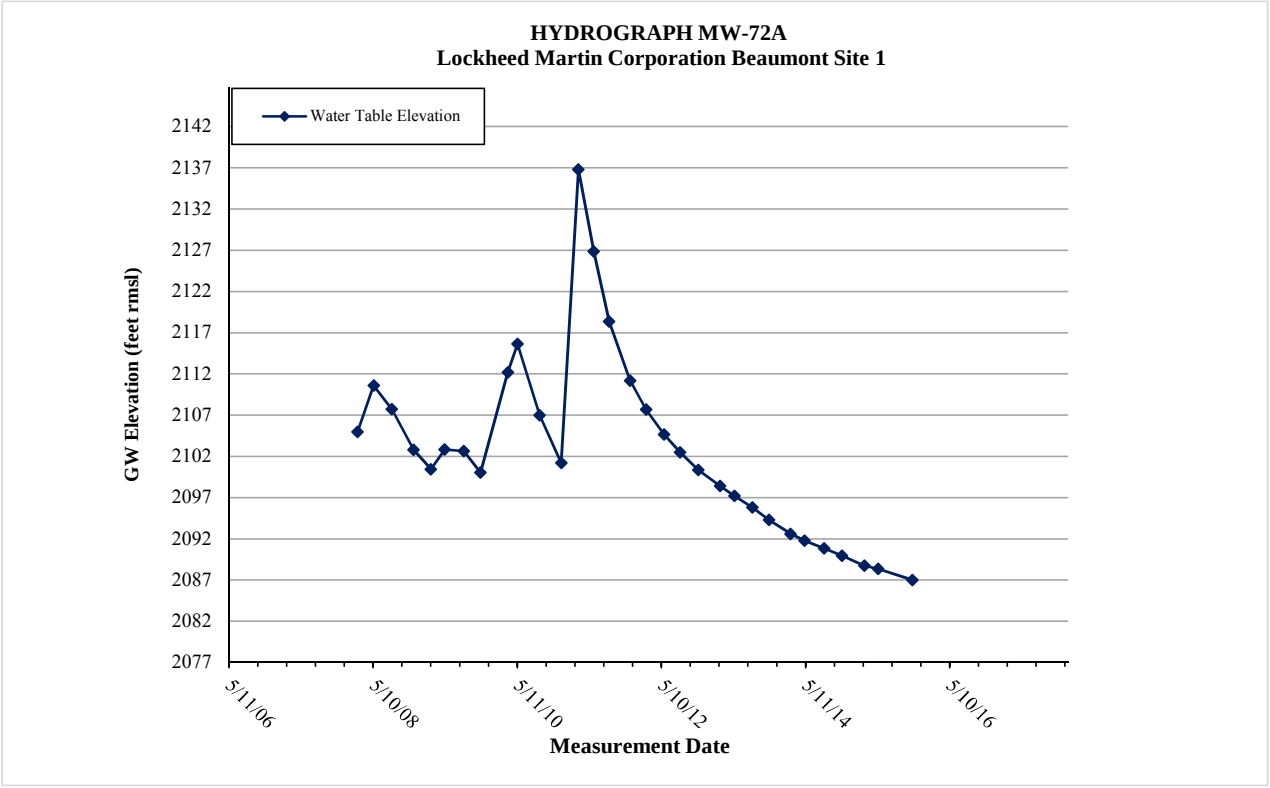

Groundwater Hydrographs

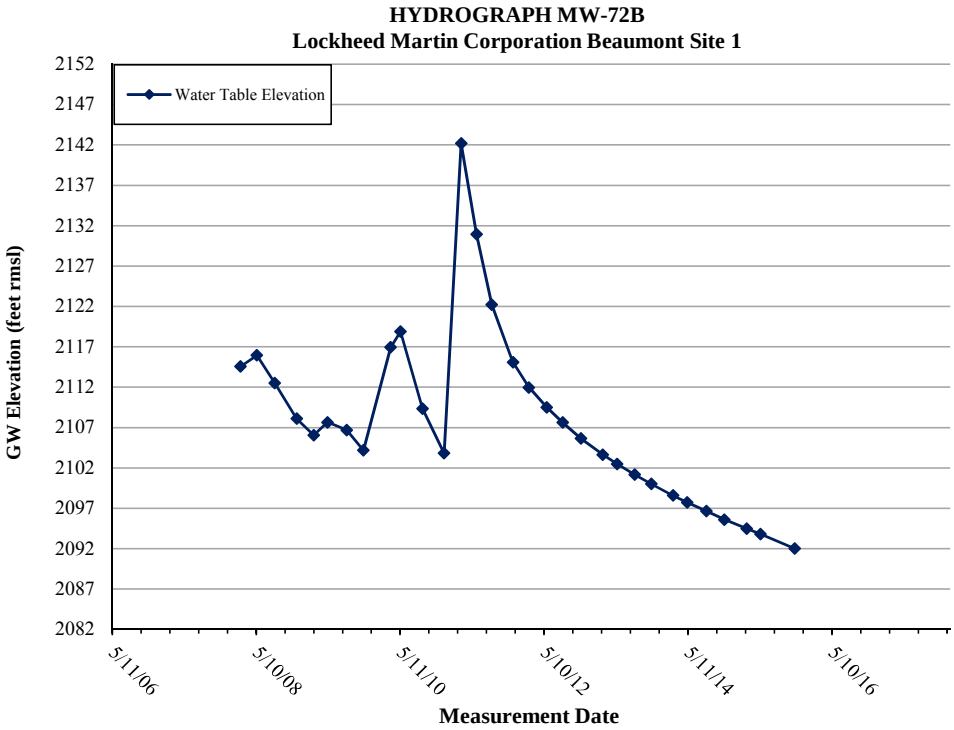

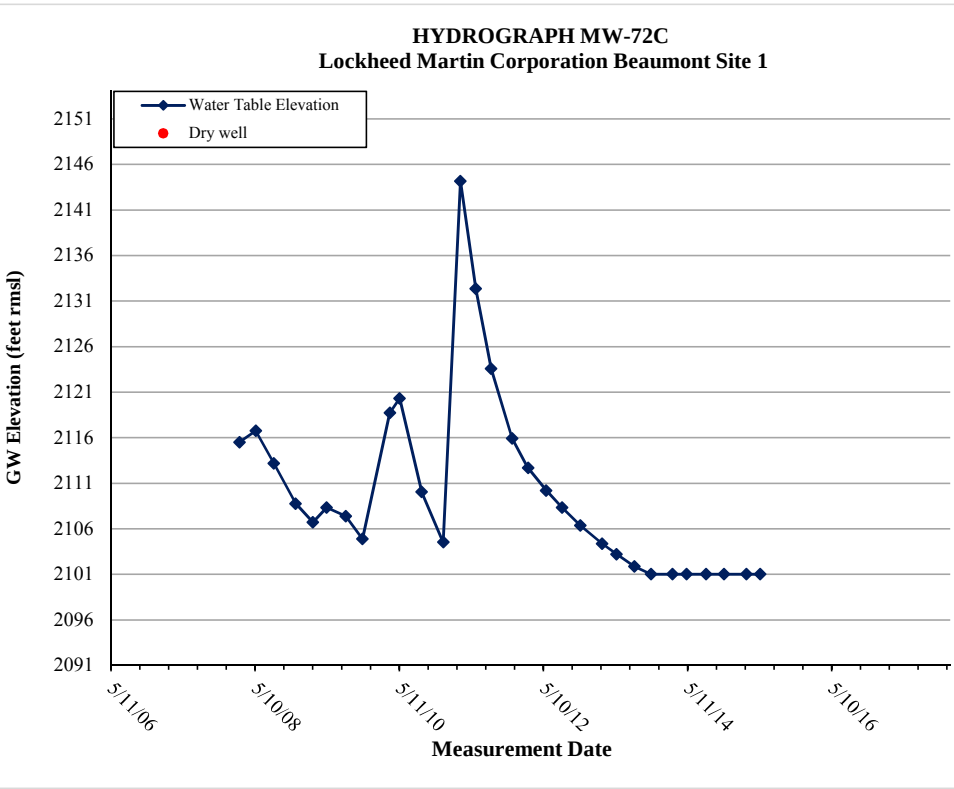

Groundwater Hydrographs

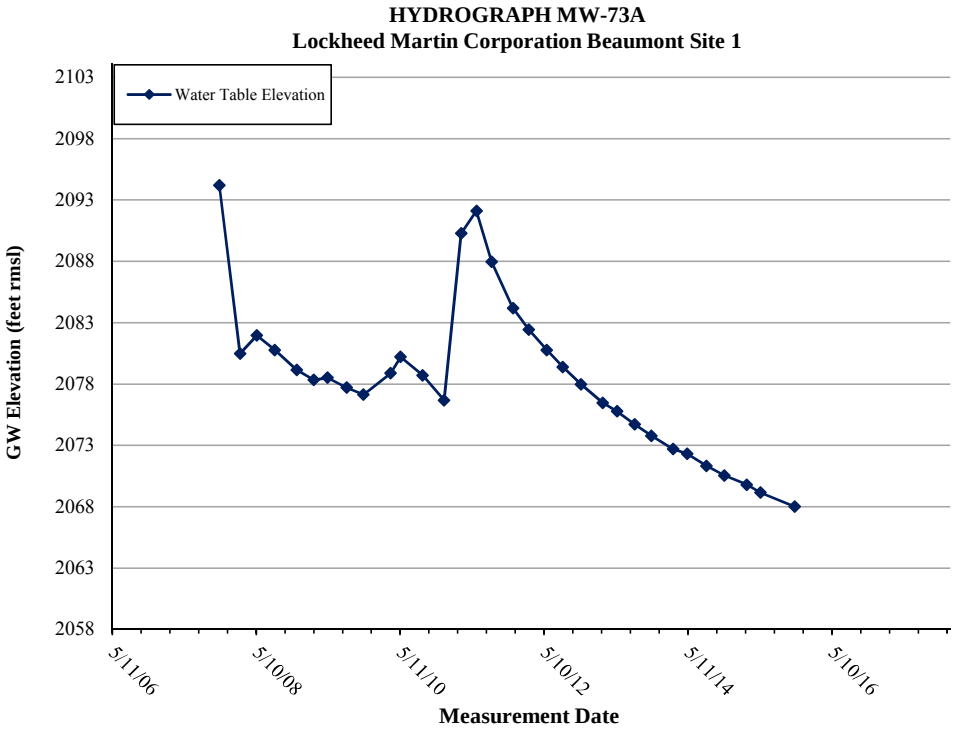

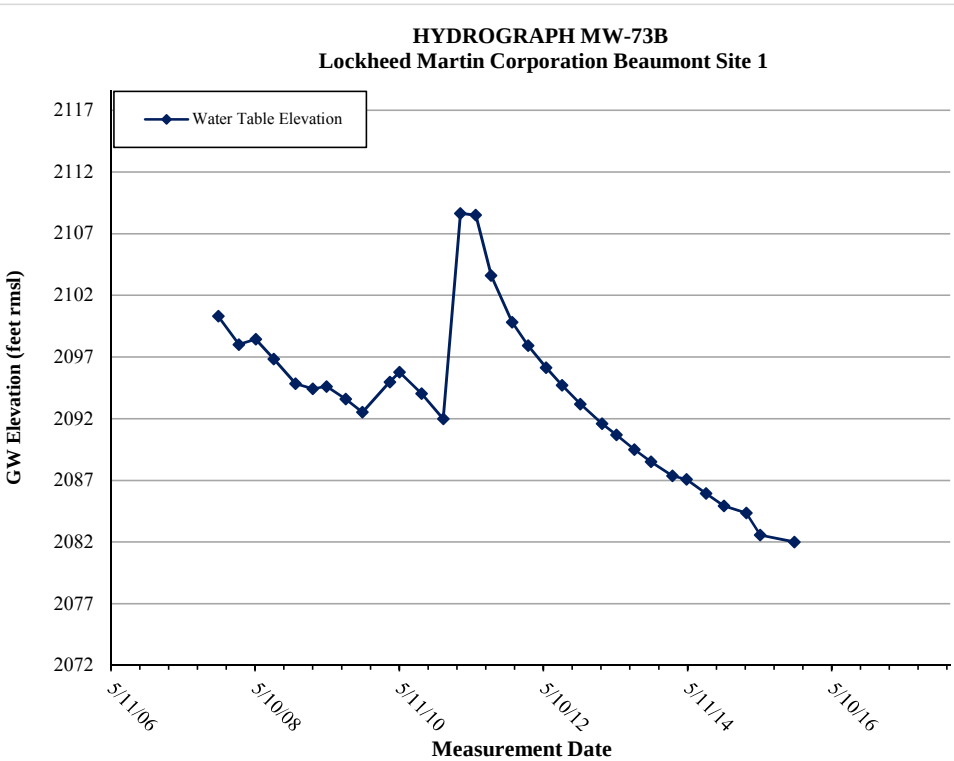

Groundwater Hydrographs

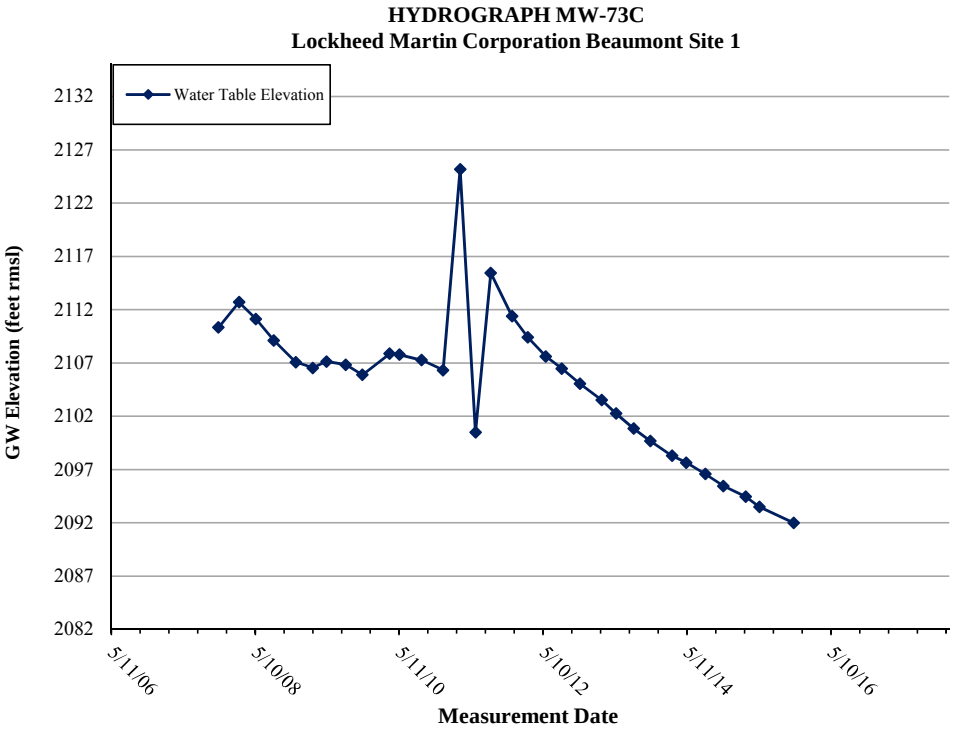

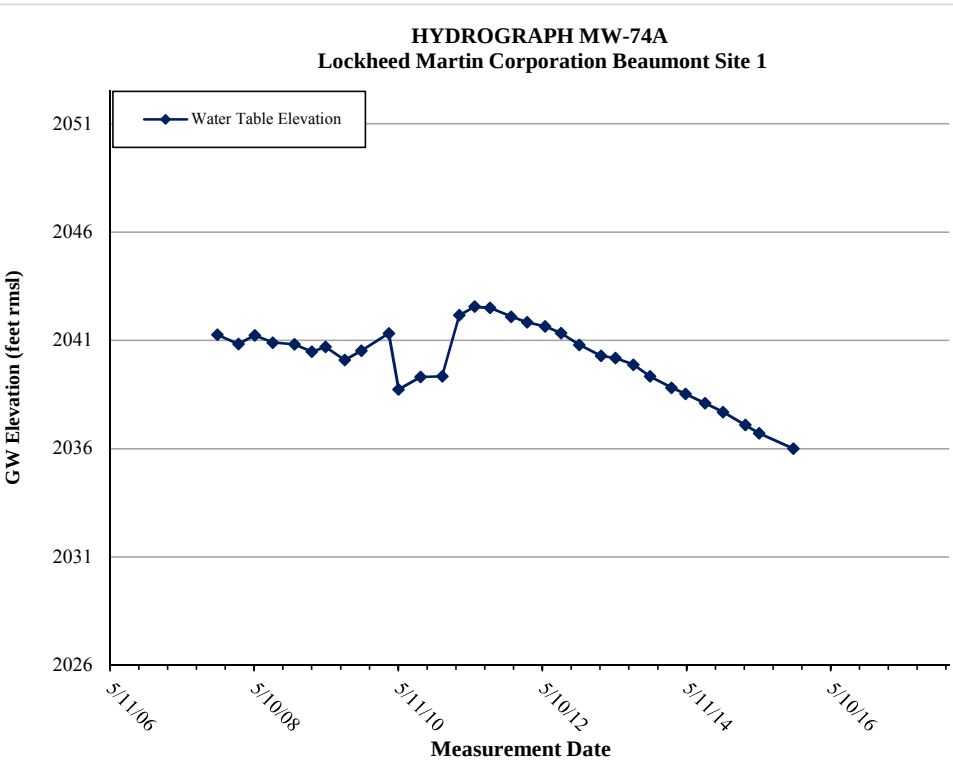

Groundwater Hydrographs

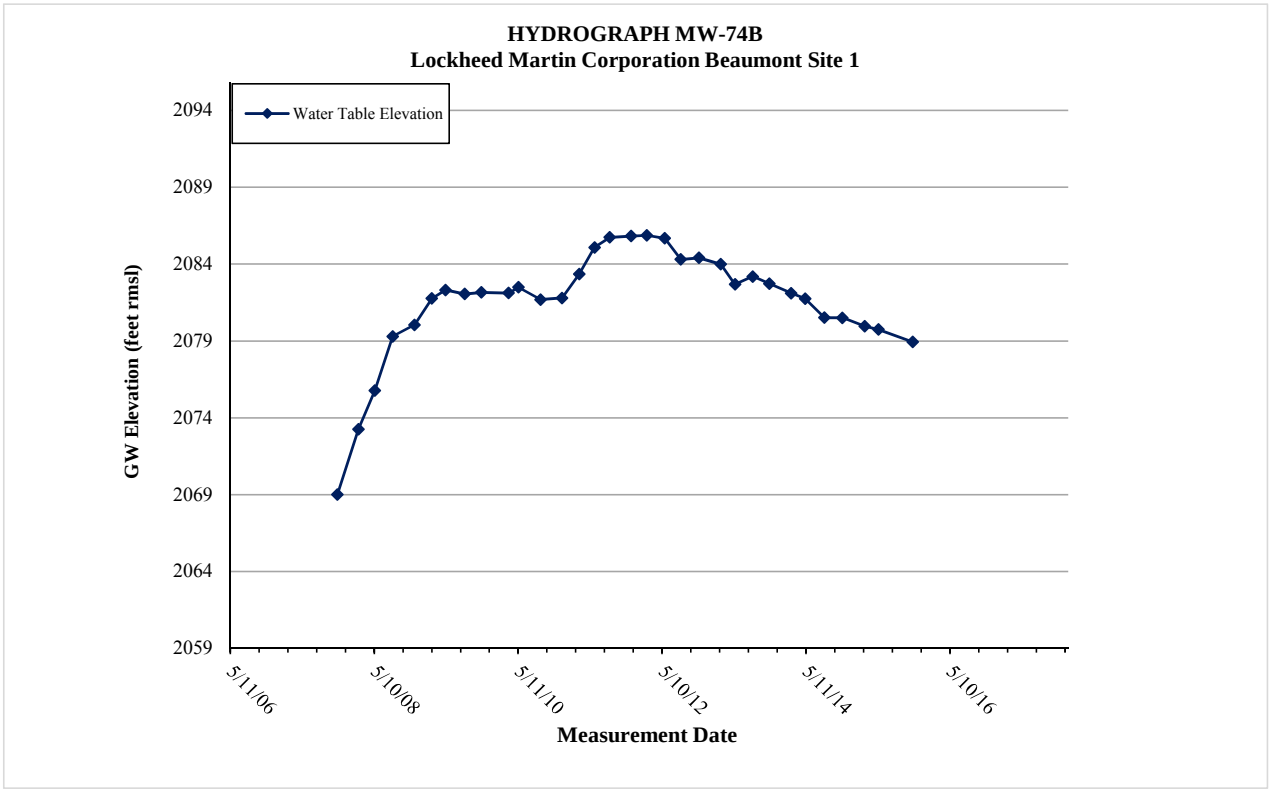

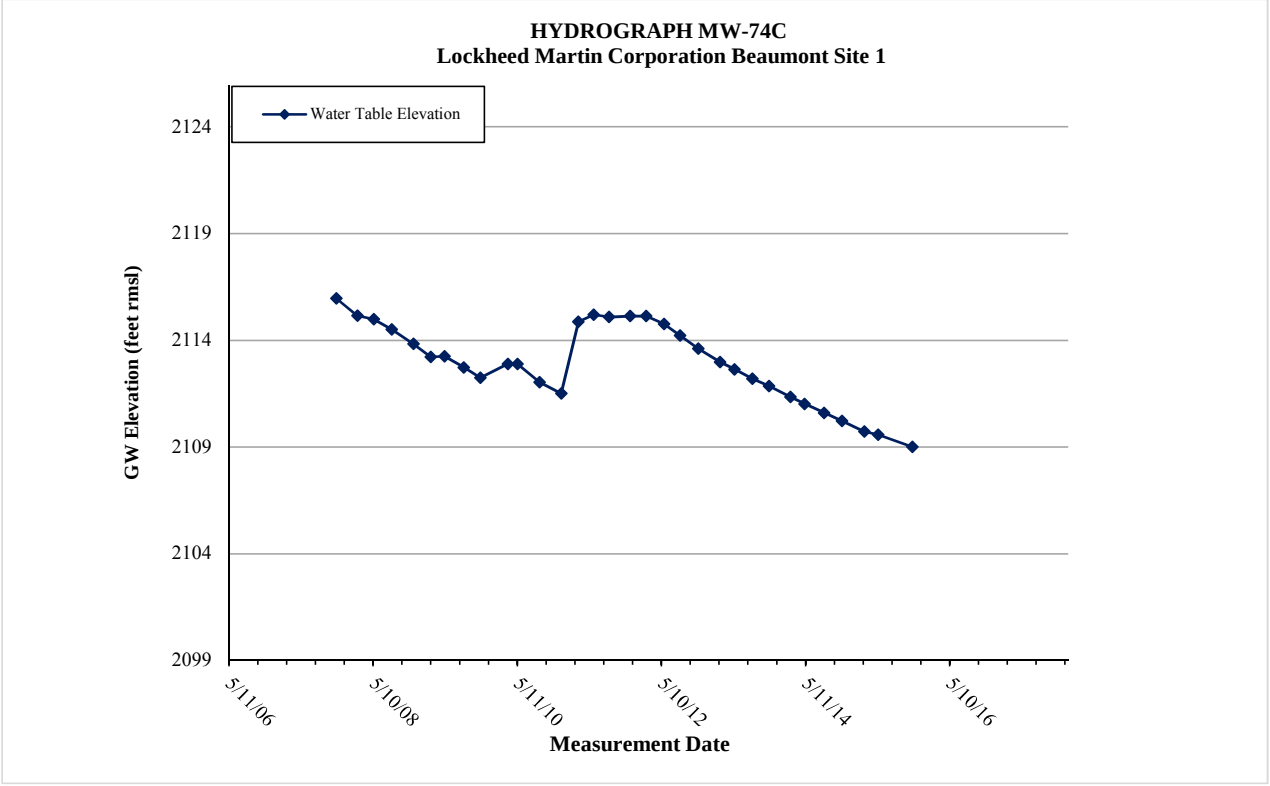

Groundwater Hydrographs

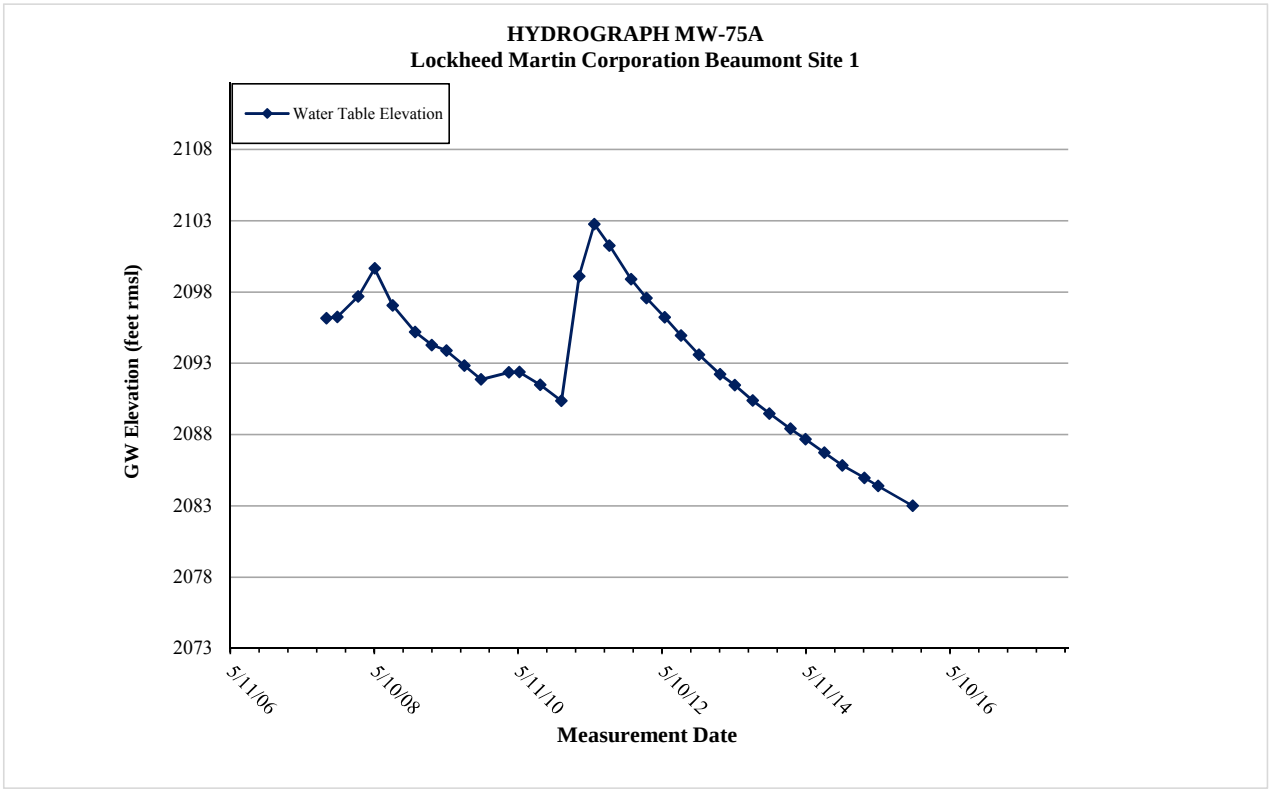

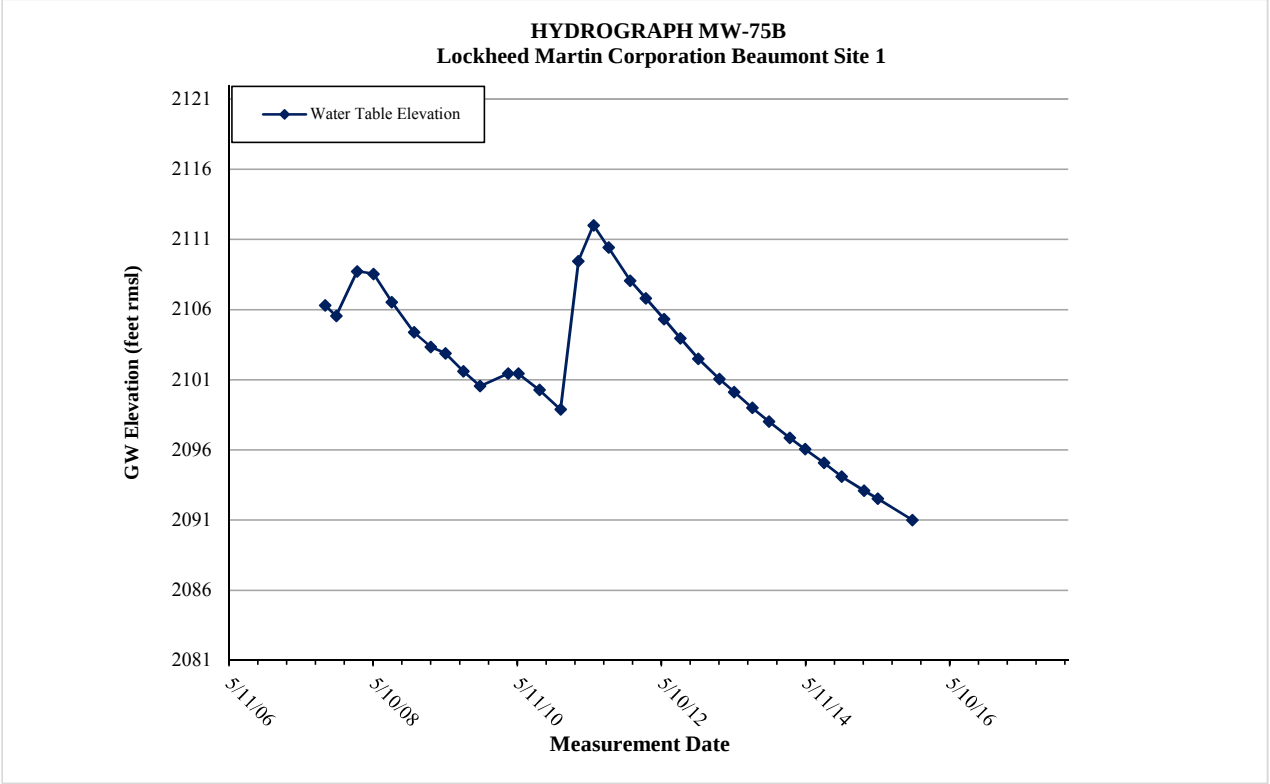

Groundwater Hydrographs

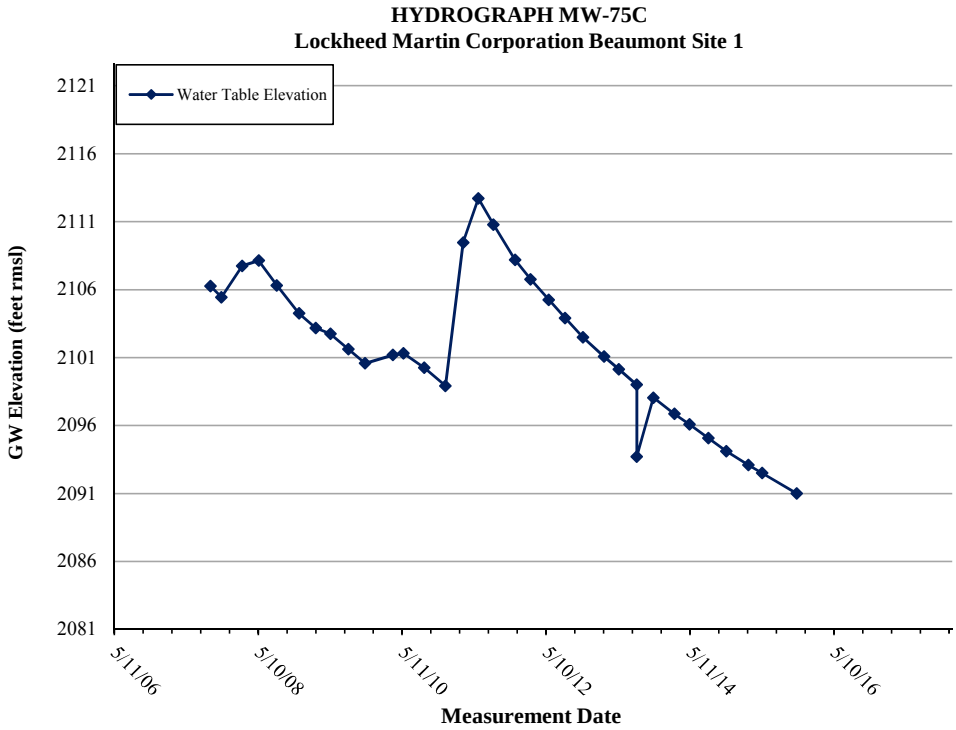

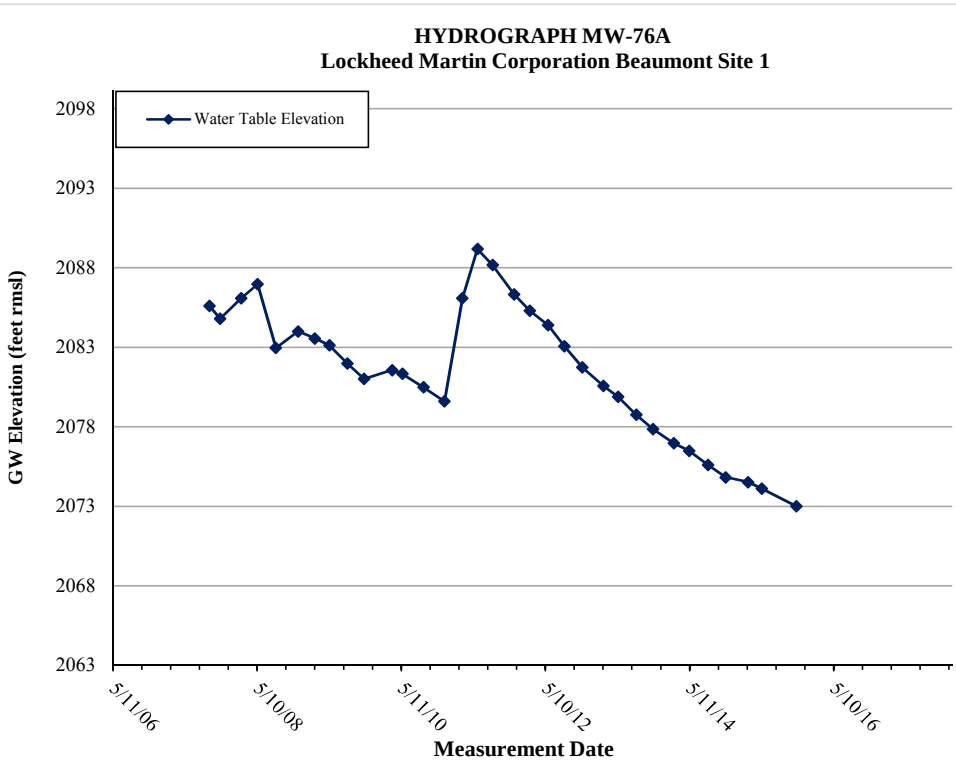

Groundwater Hydrographs

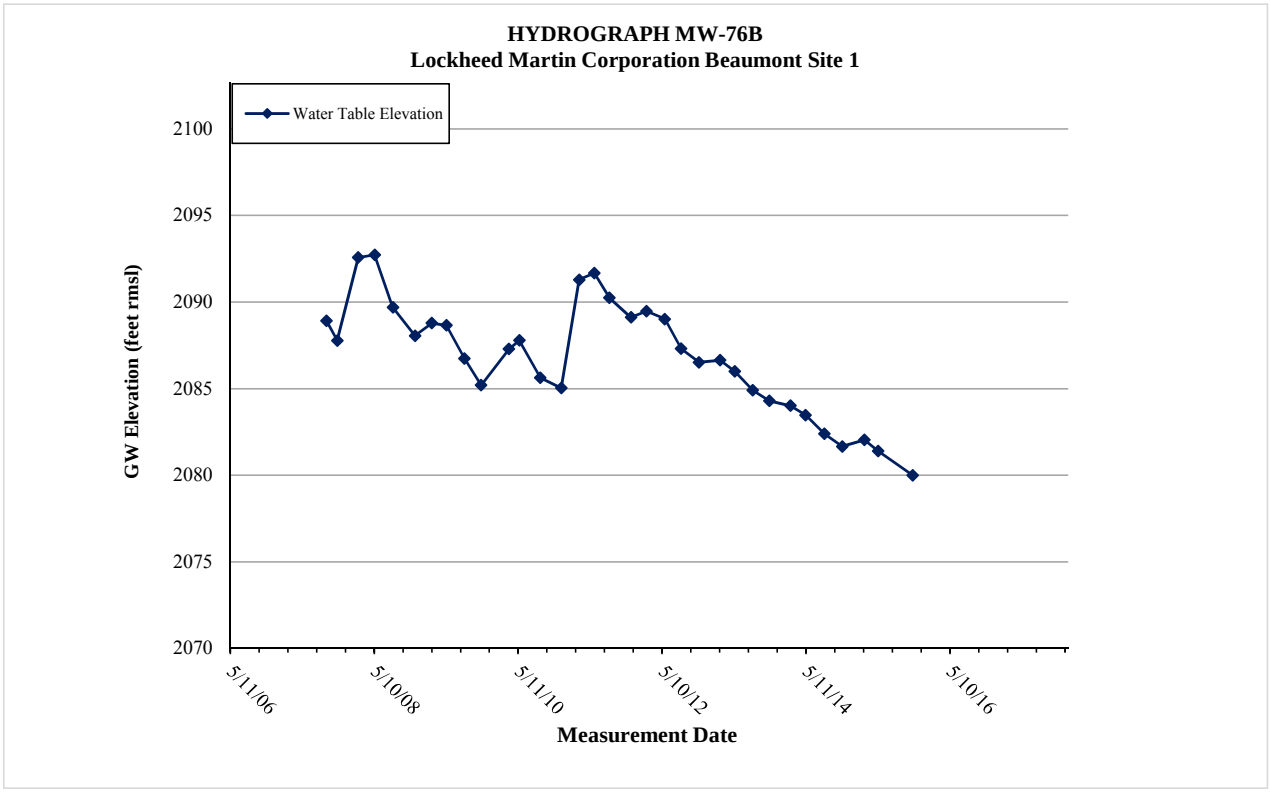

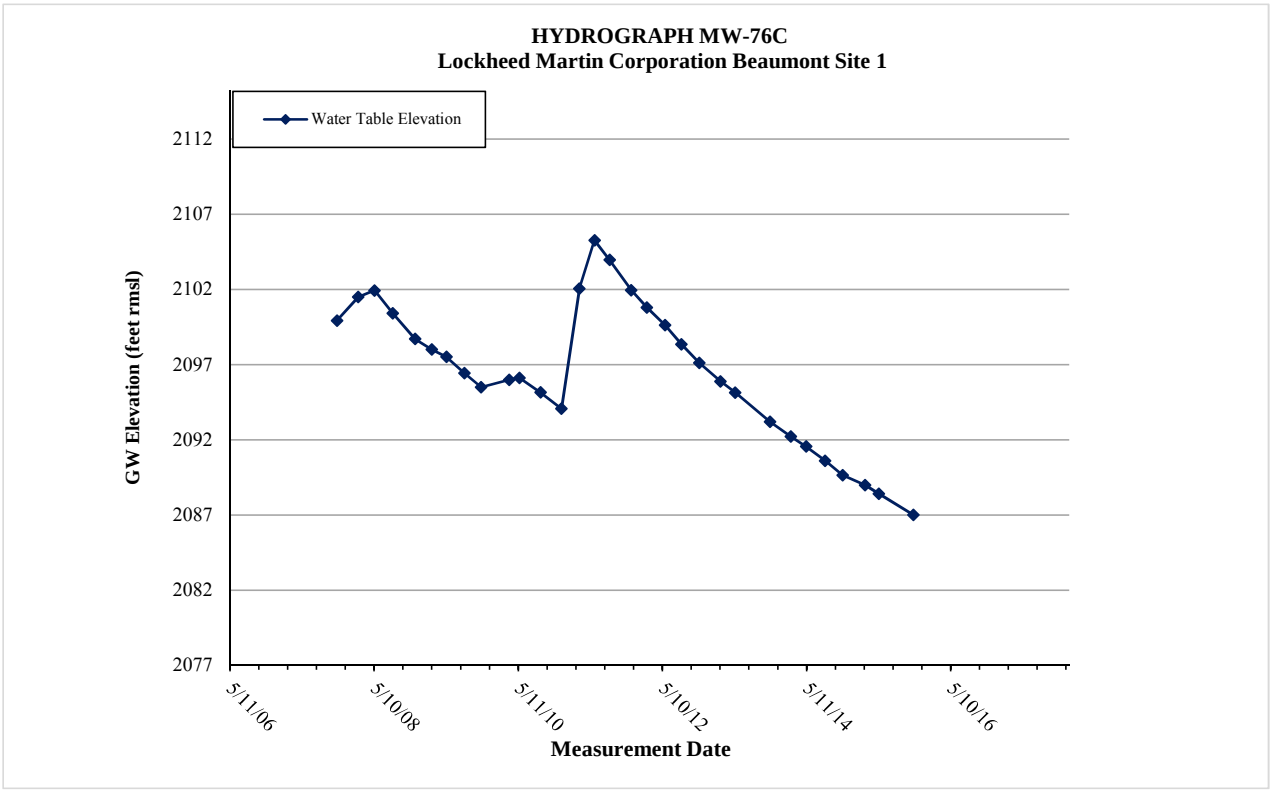

Groundwater Hydrographs

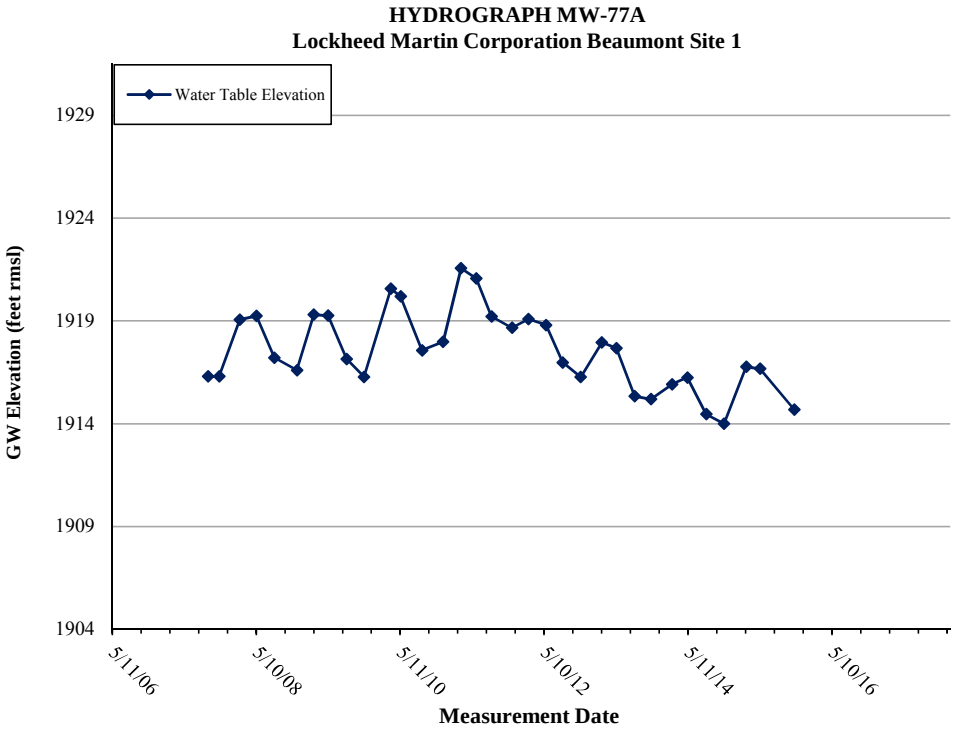

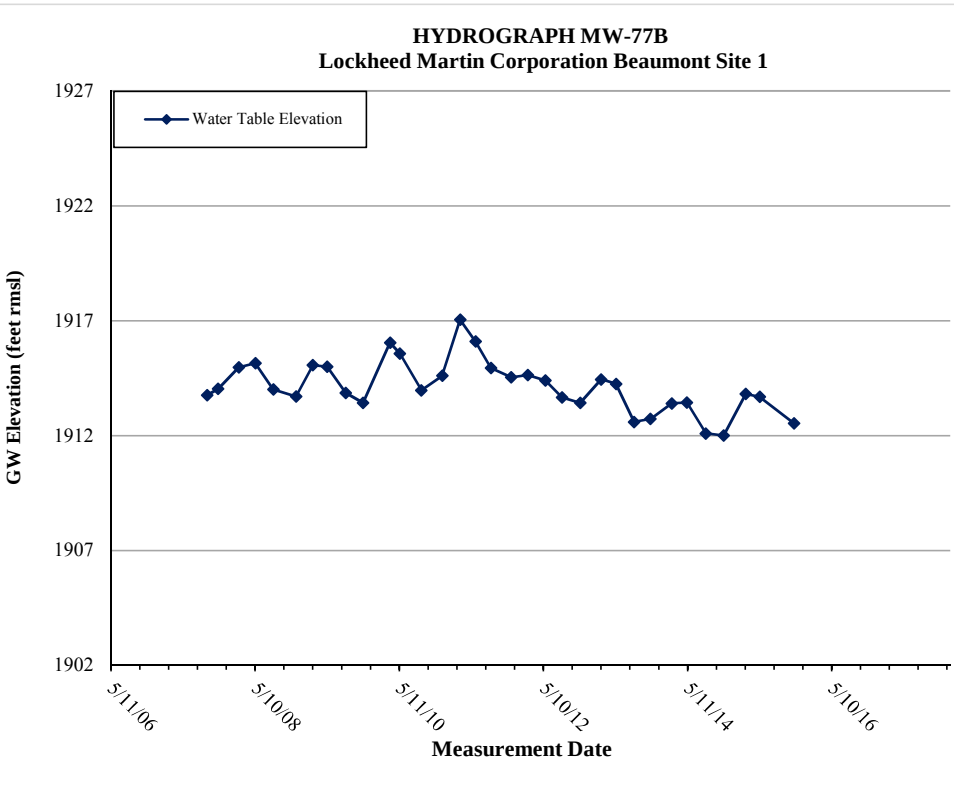

Groundwater Hydrographs

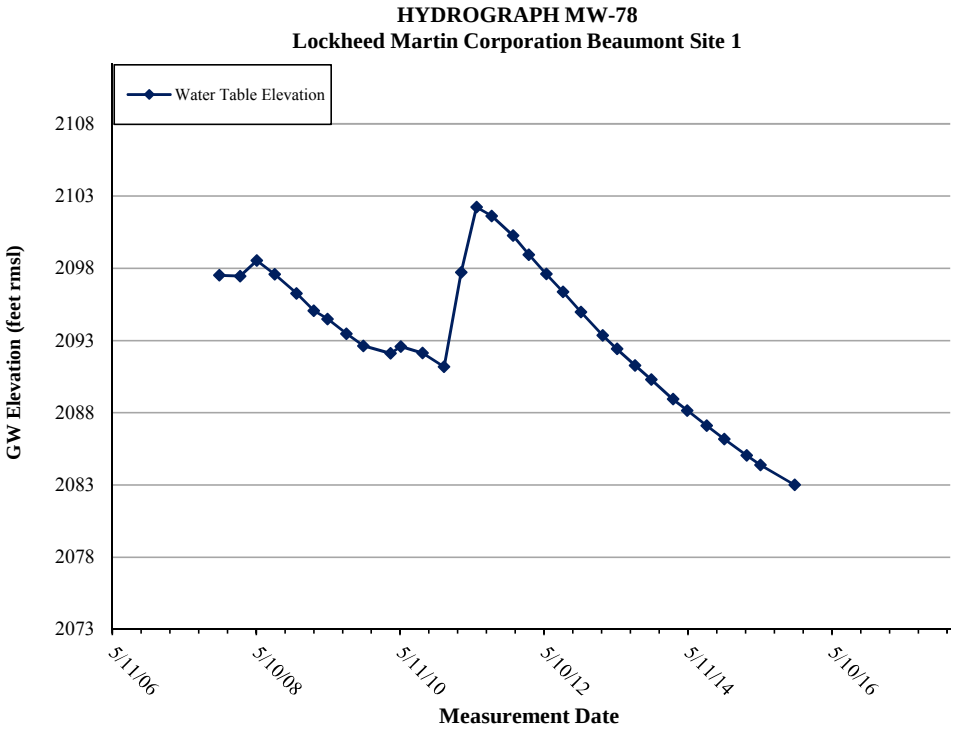

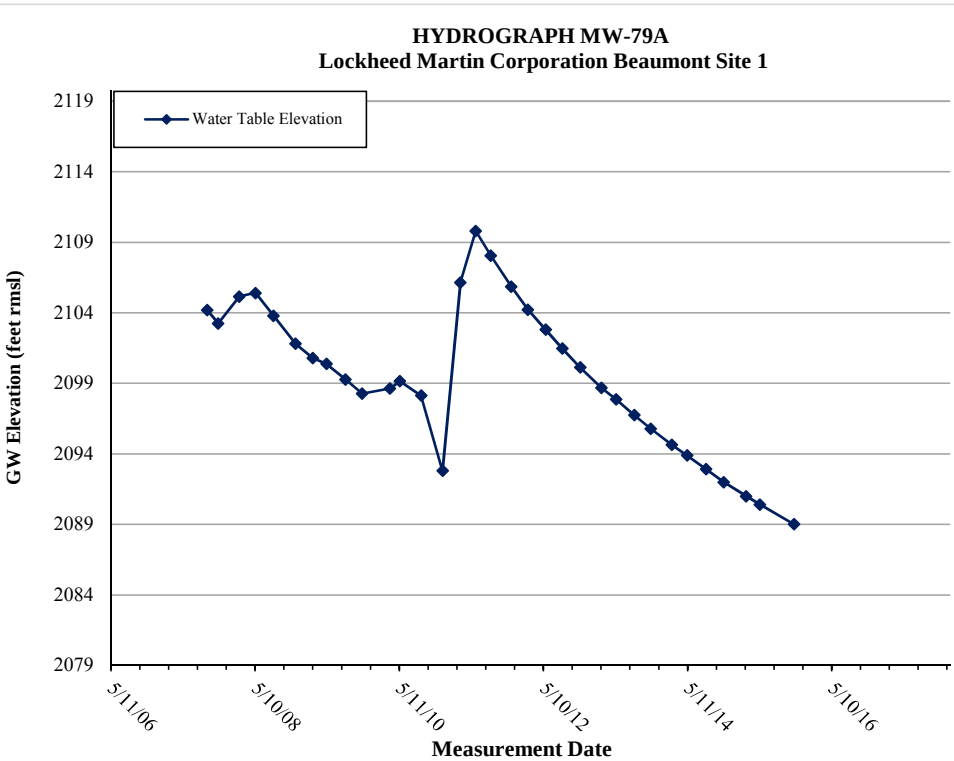

Groundwater Hydrographs

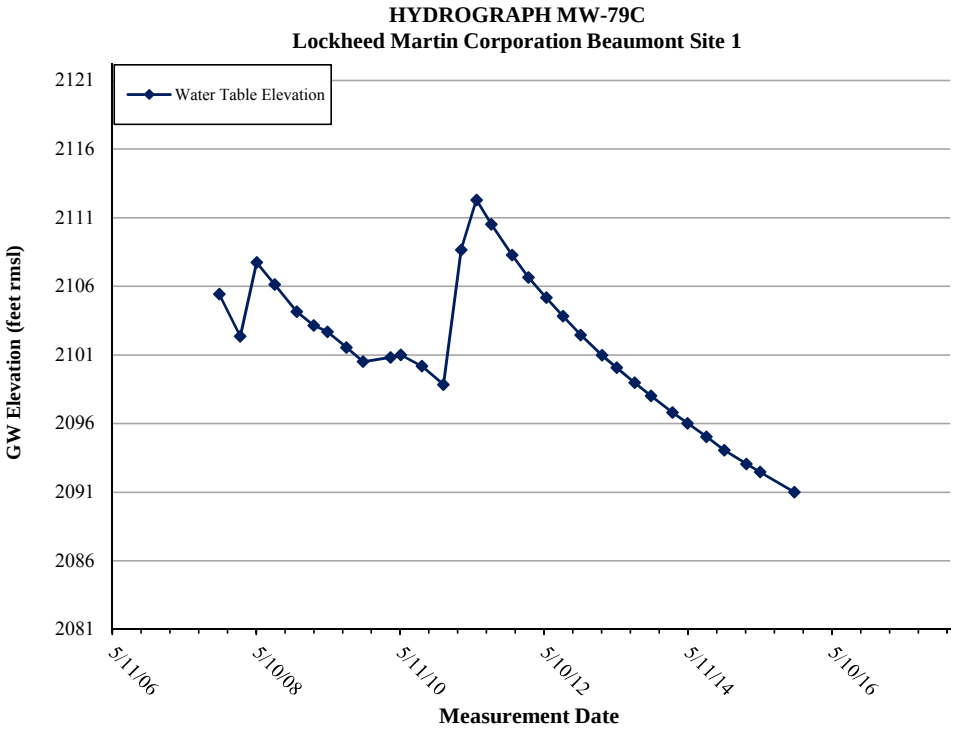

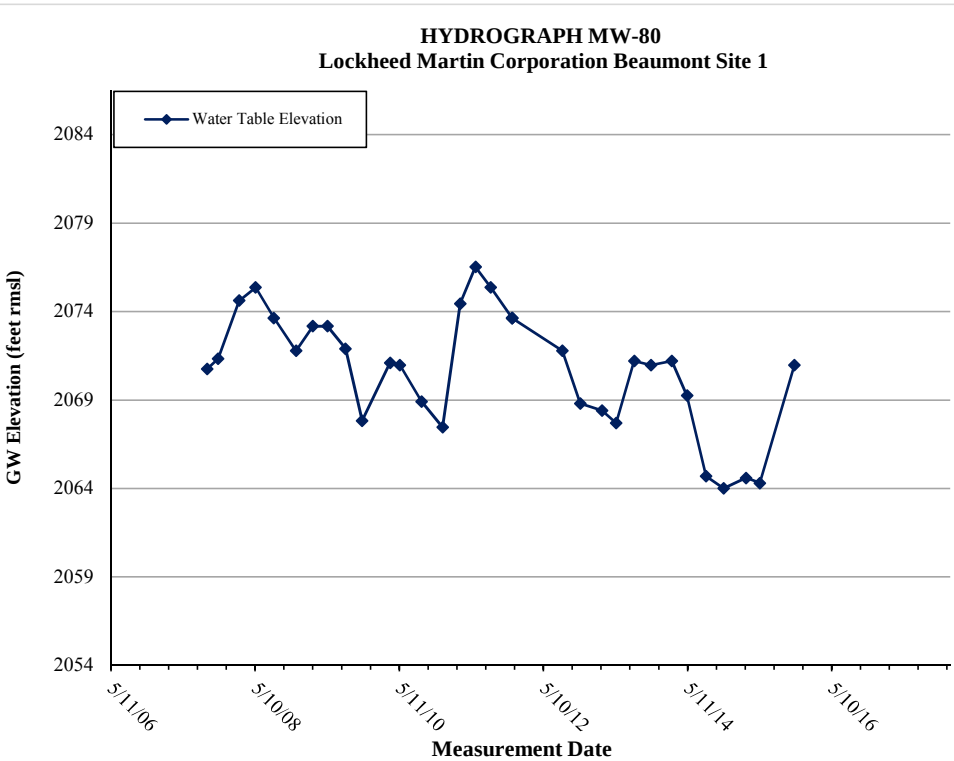

Groundwater Hydrographs

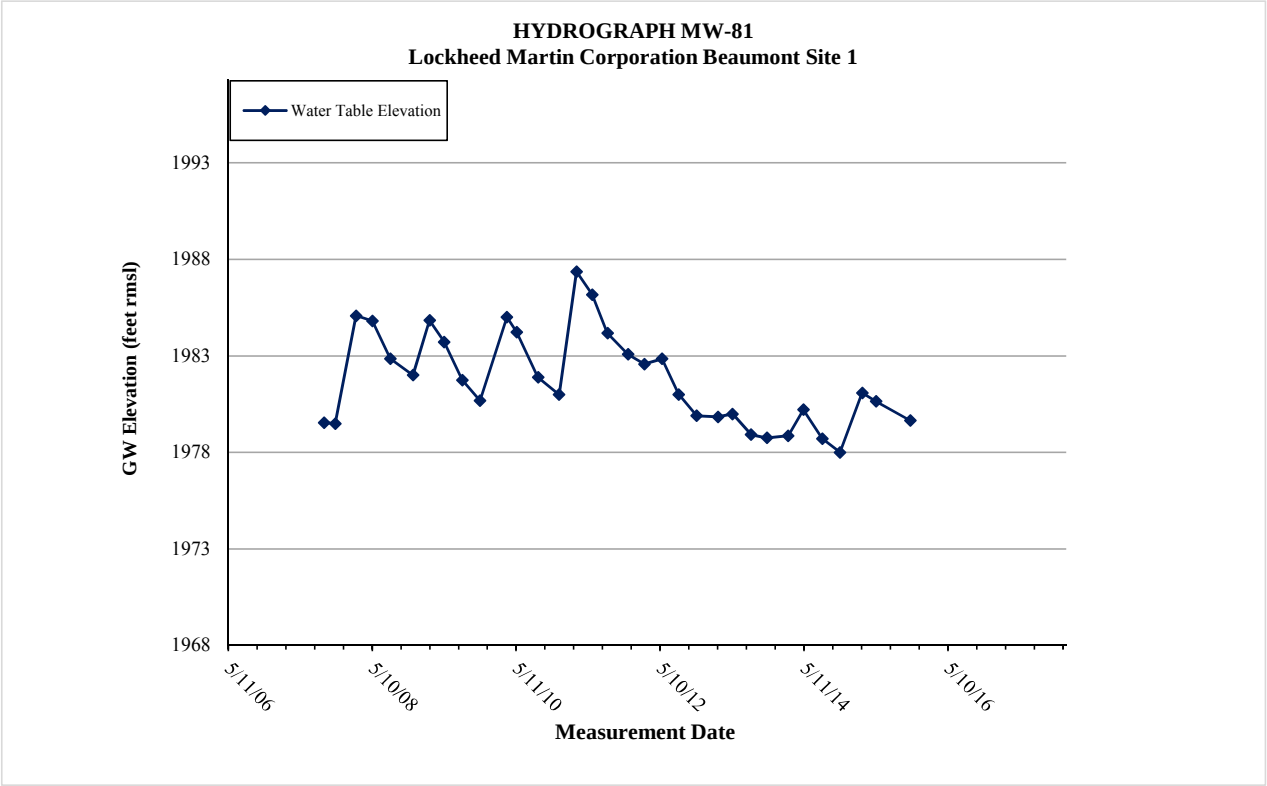

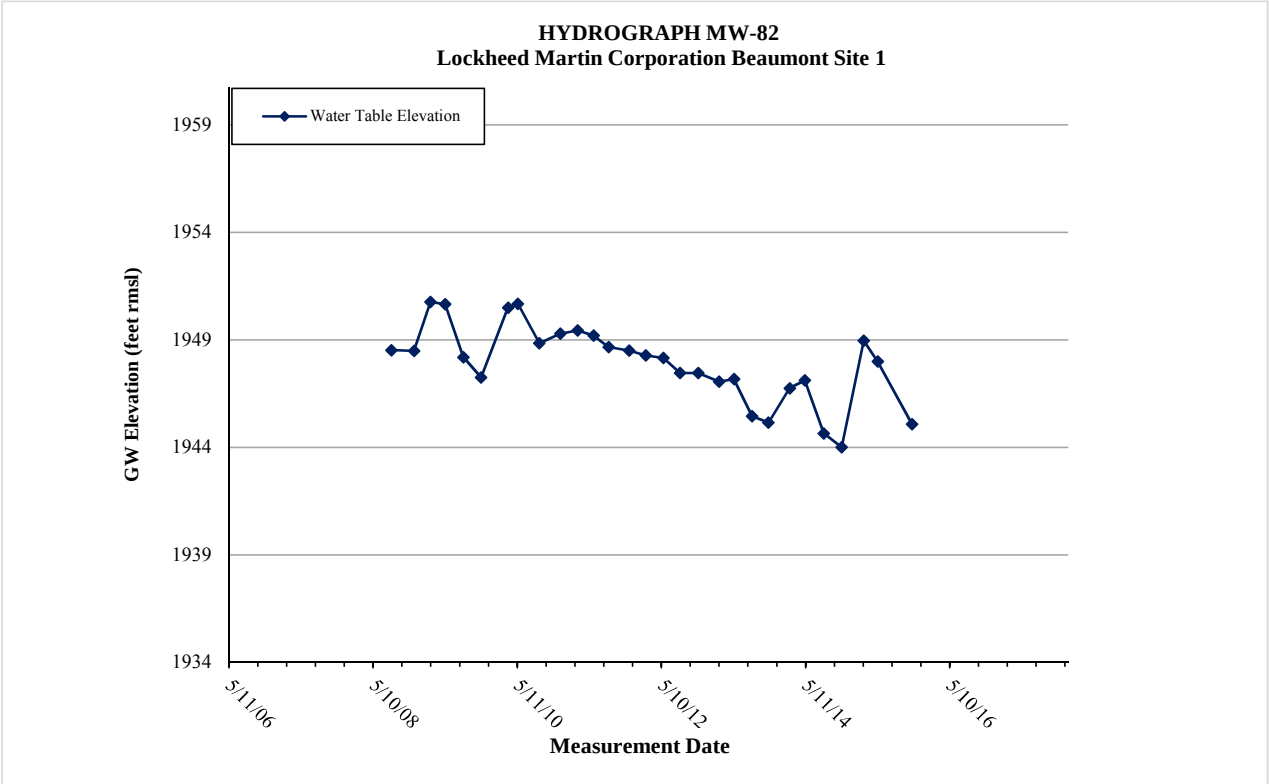

Groundwater Hydrographs

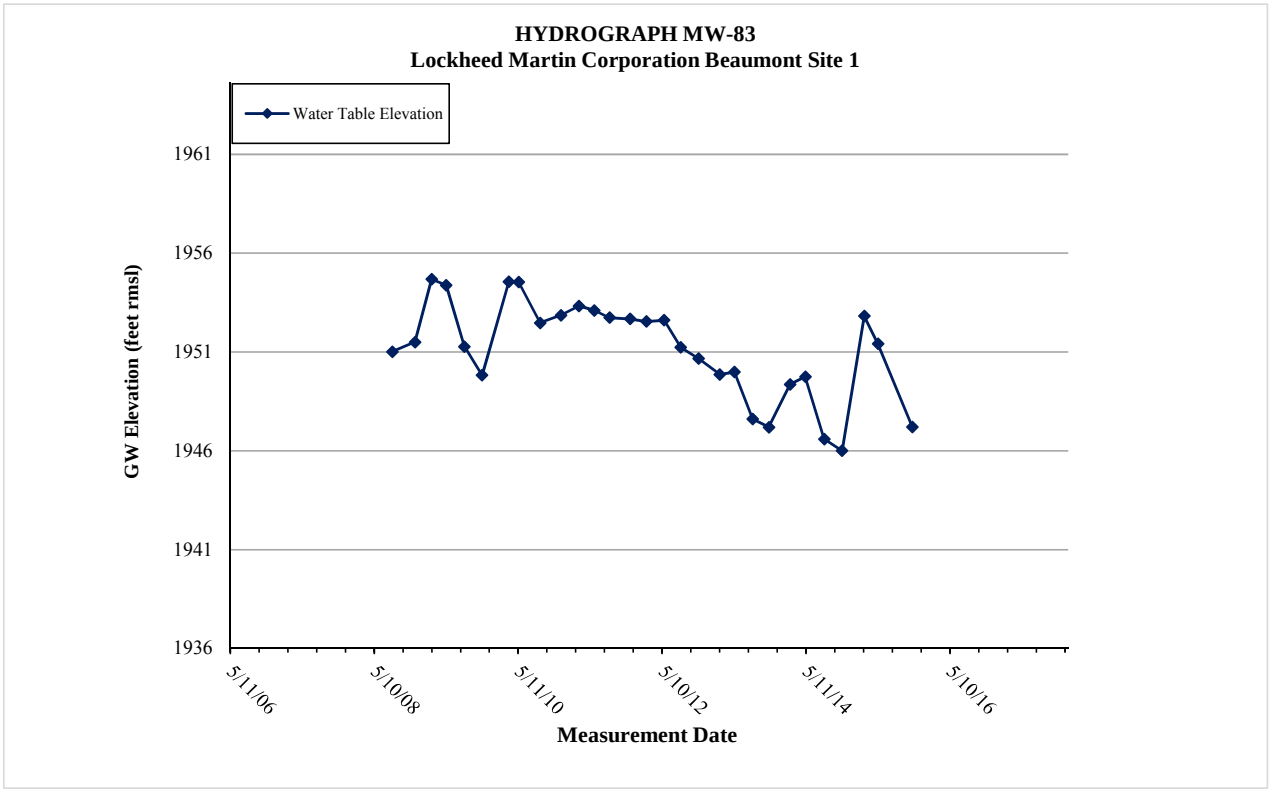

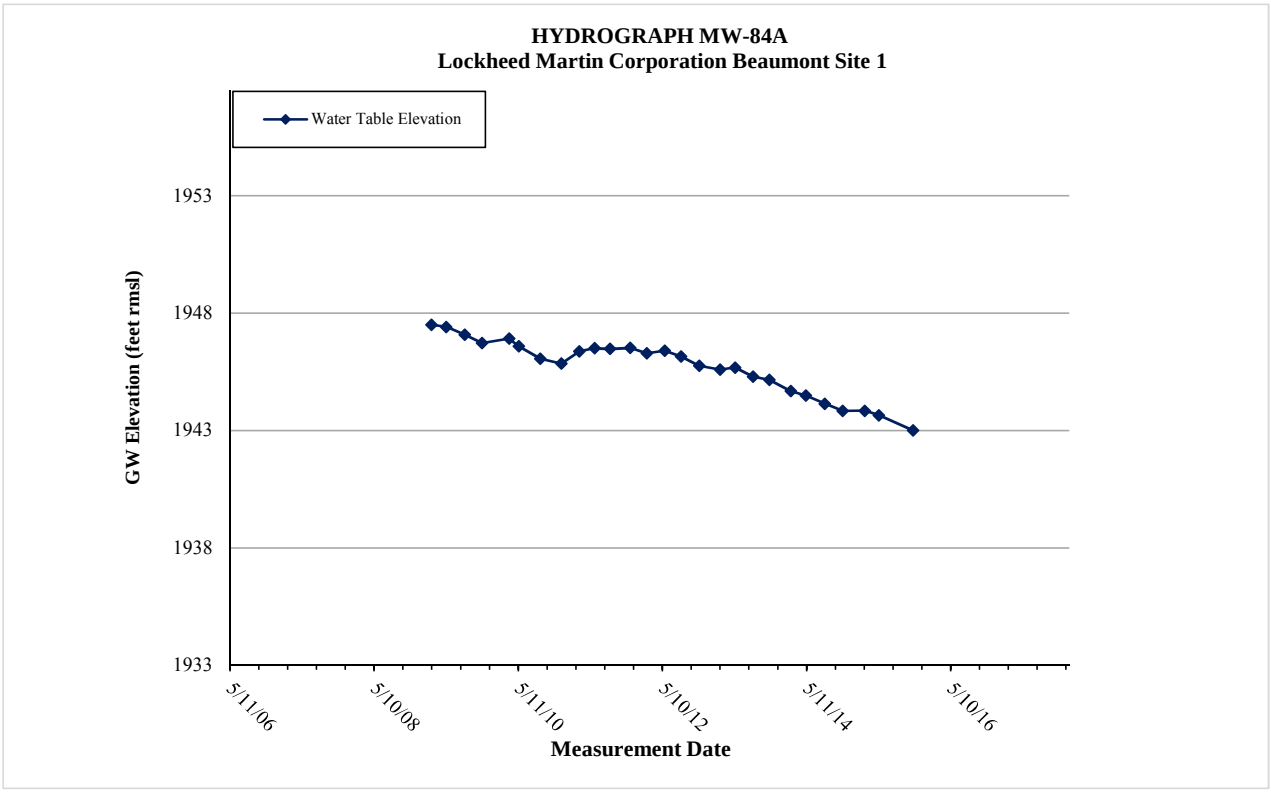

Groundwater Hydrographs

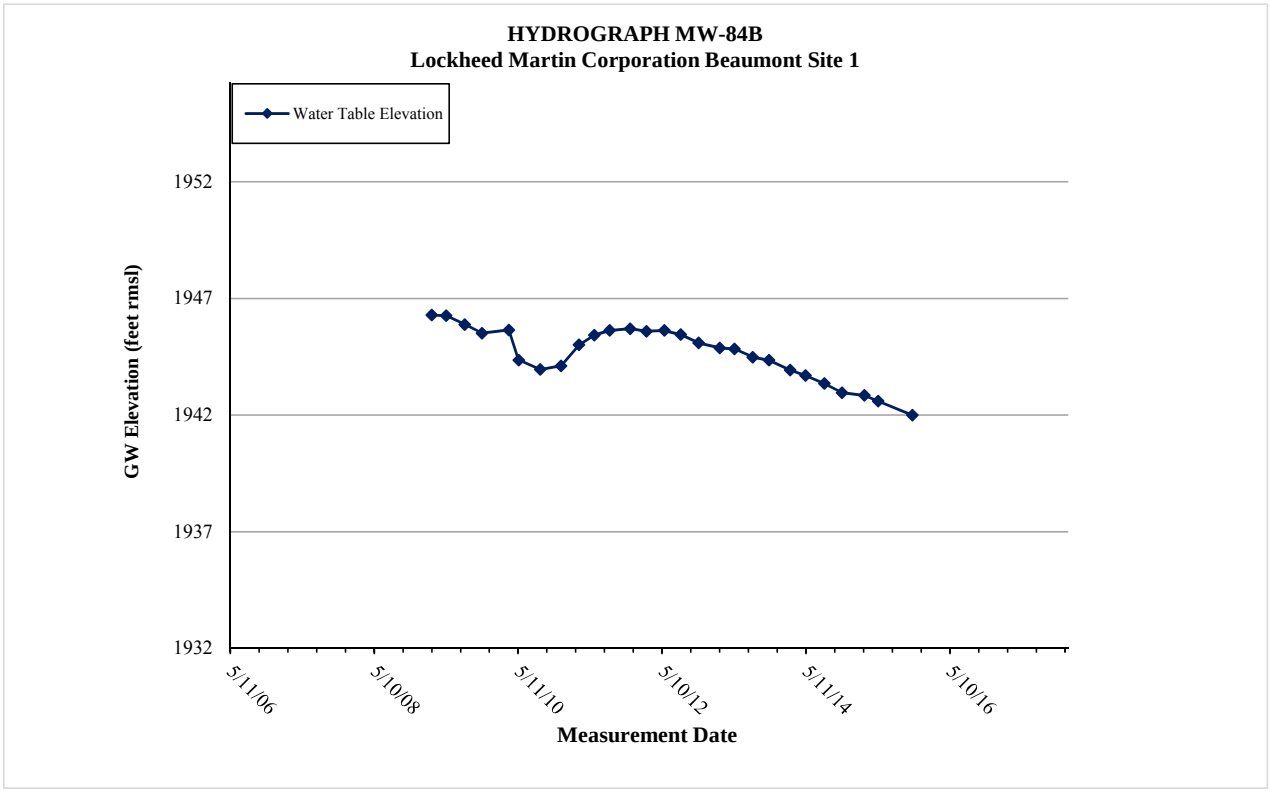

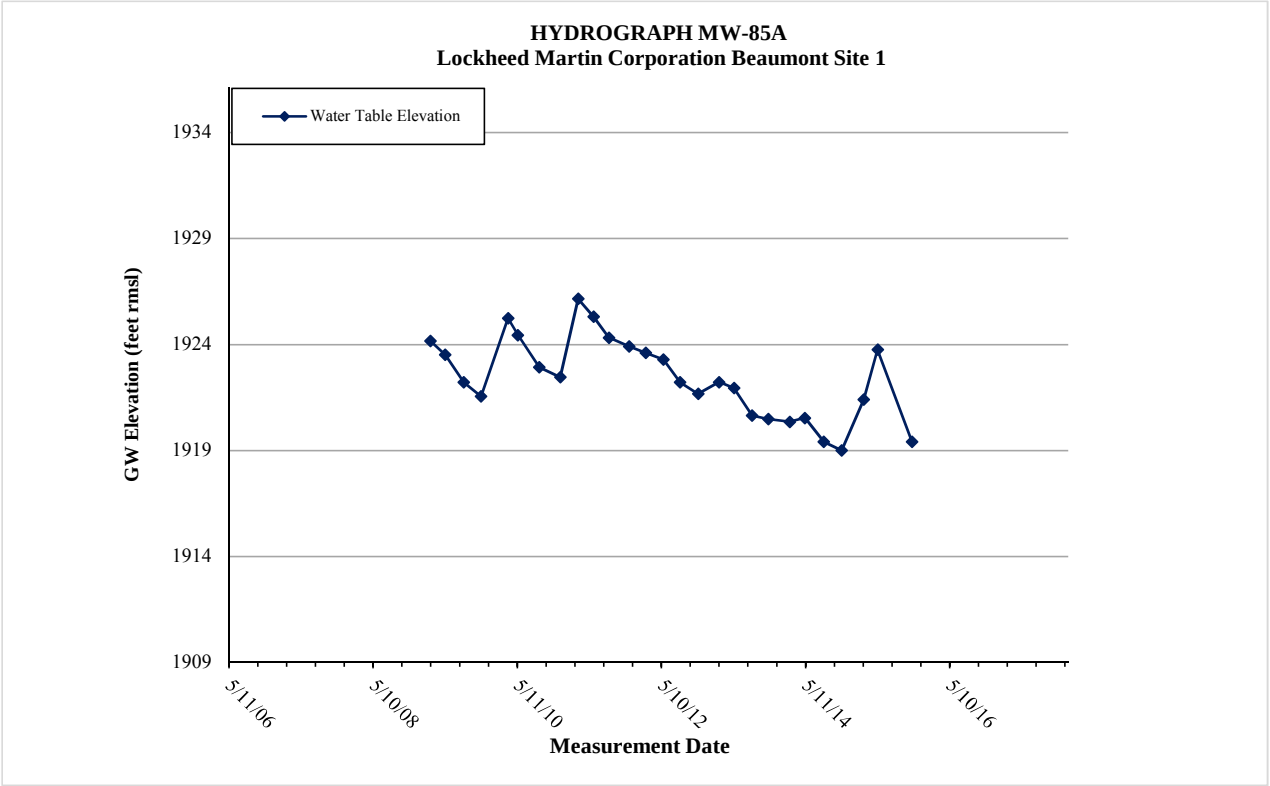

Groundwater Hydrographs

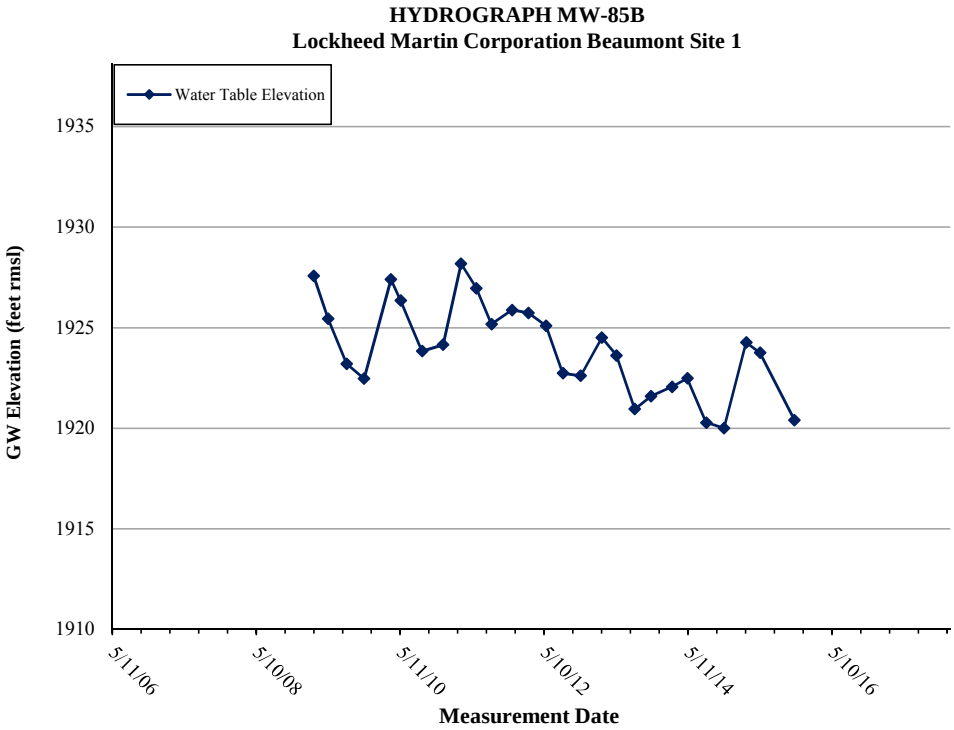

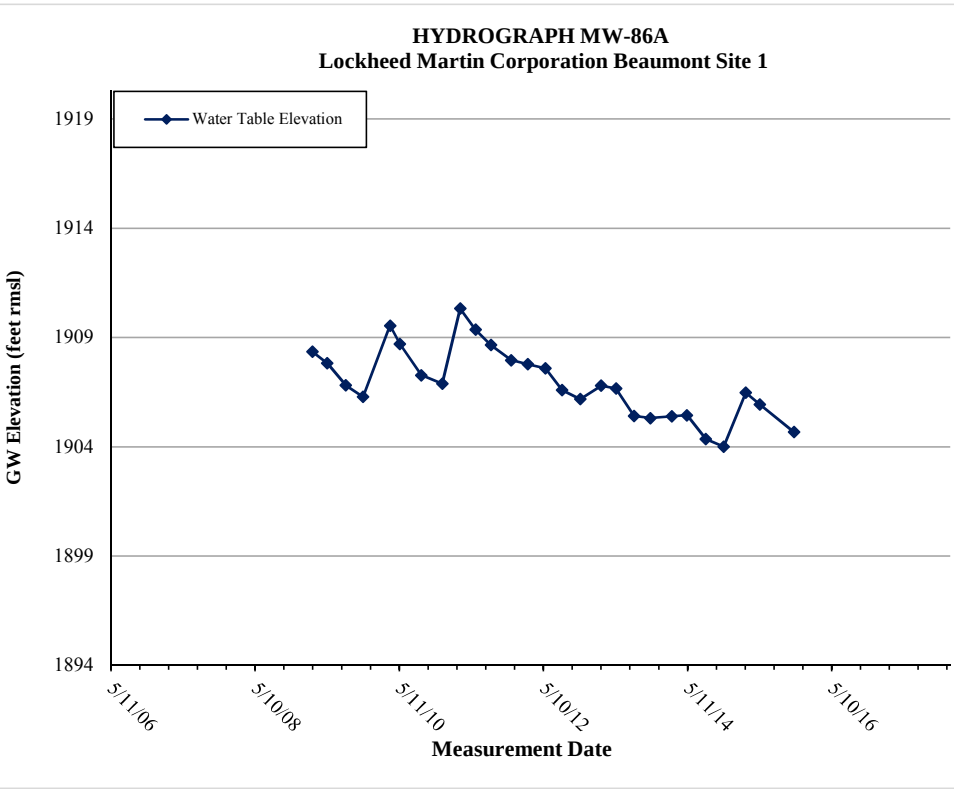

Groundwater Hydrographs

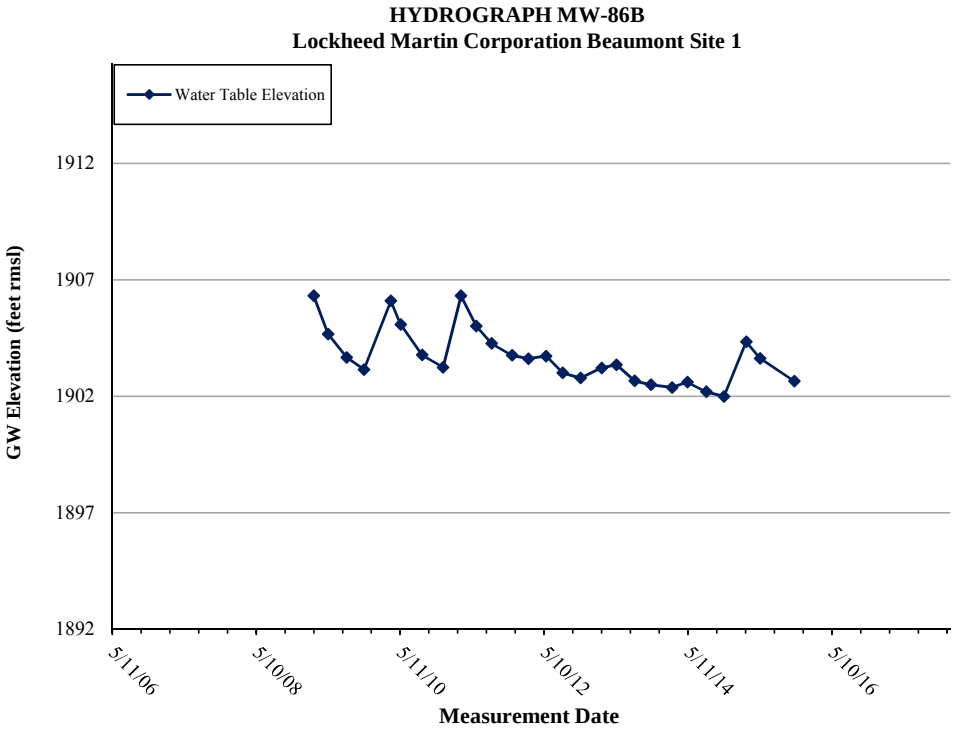

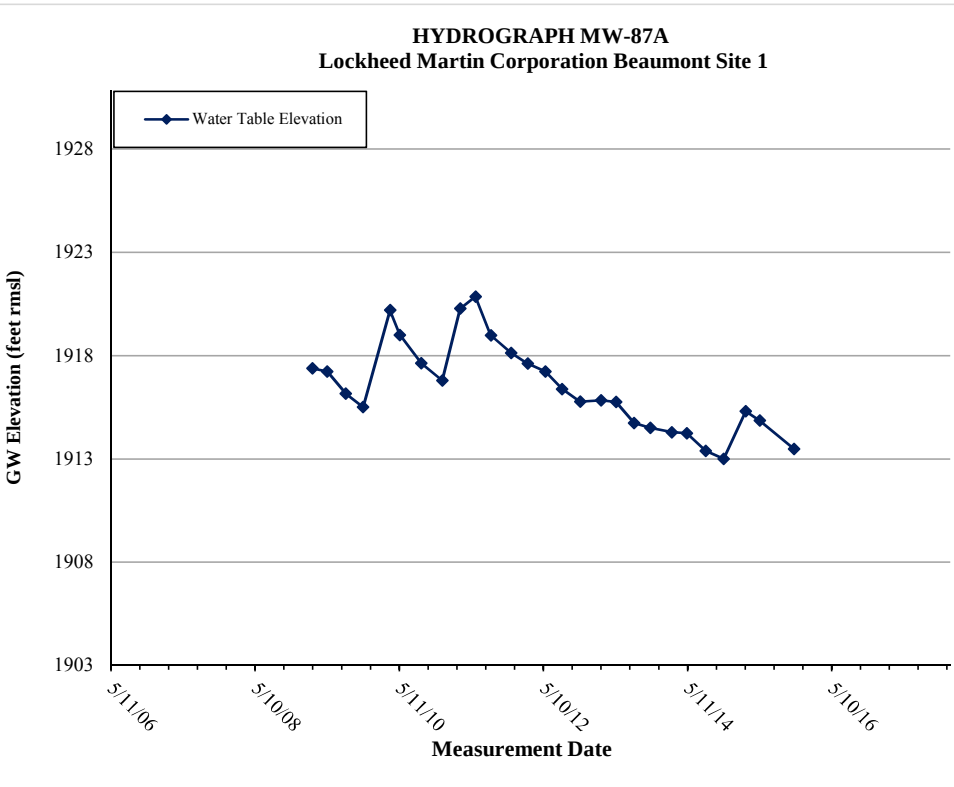

Groundwater Hydrographs

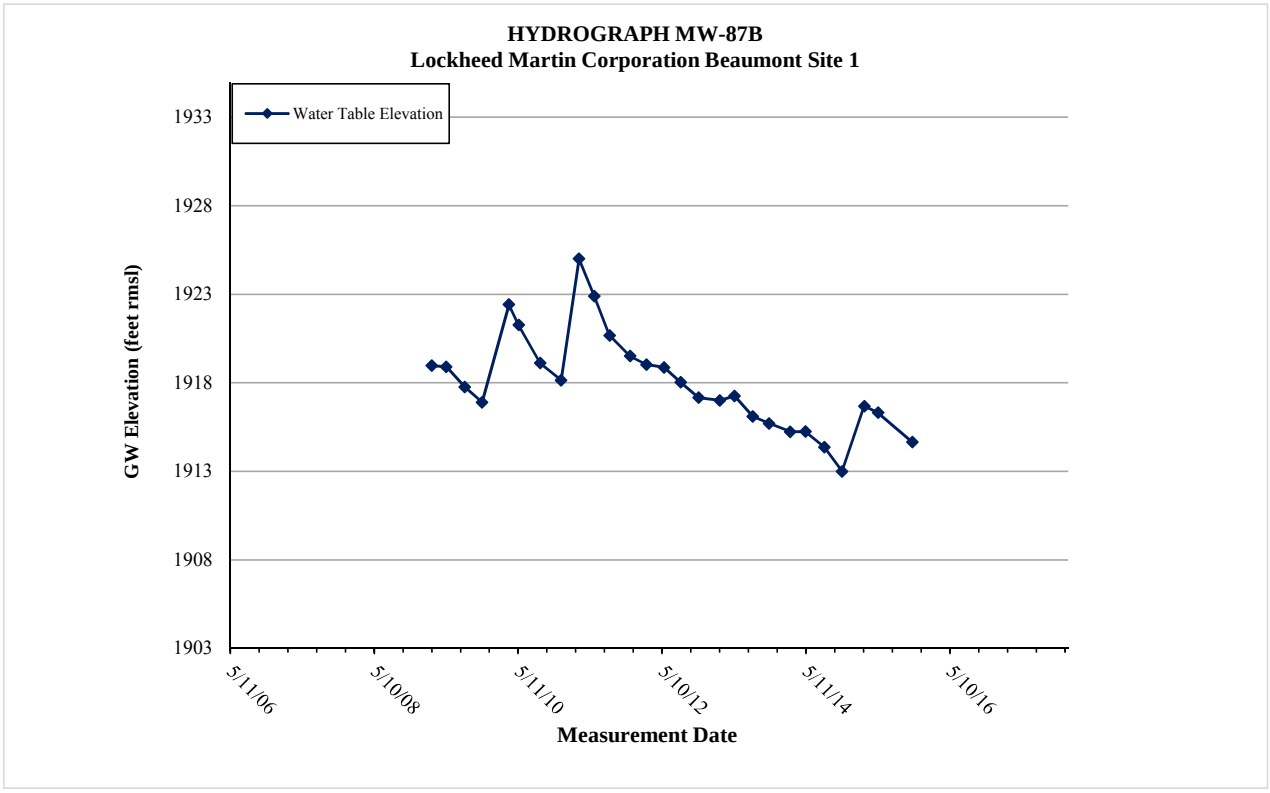

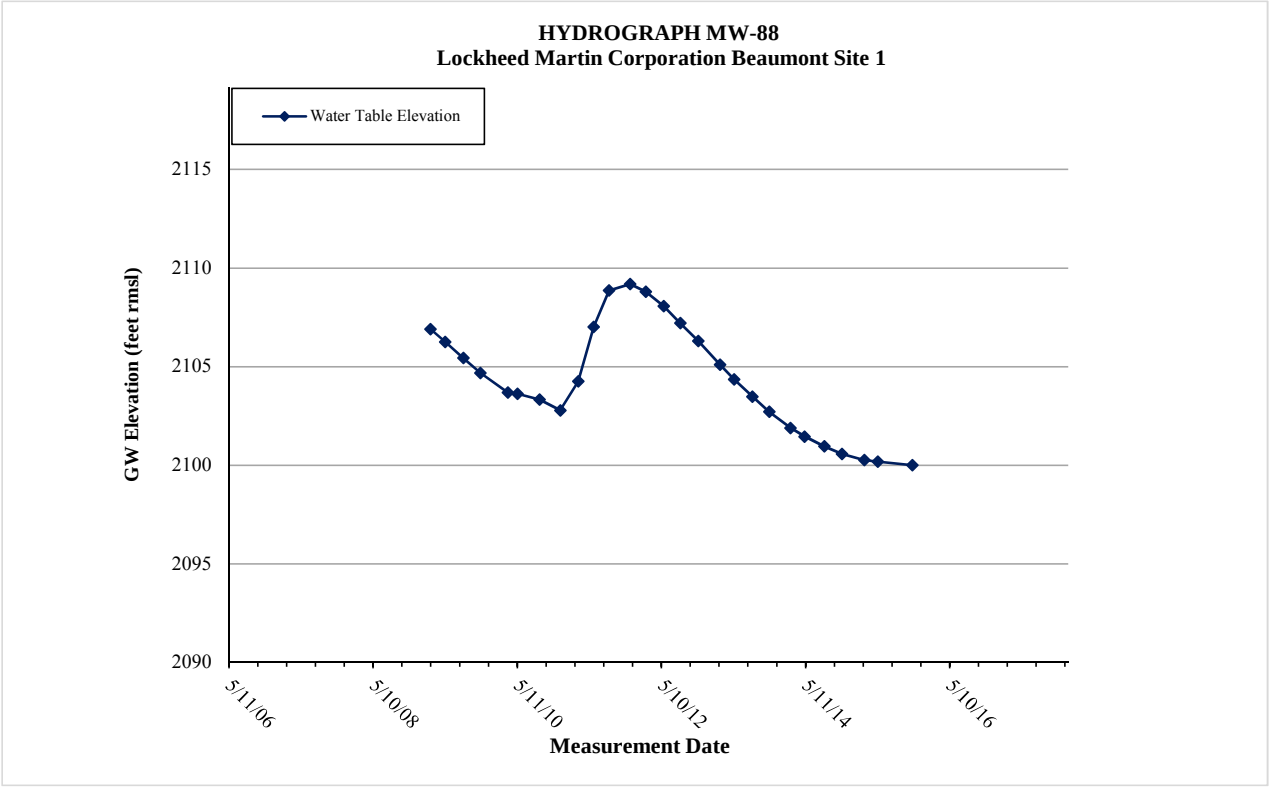

Groundwater Hydrographs

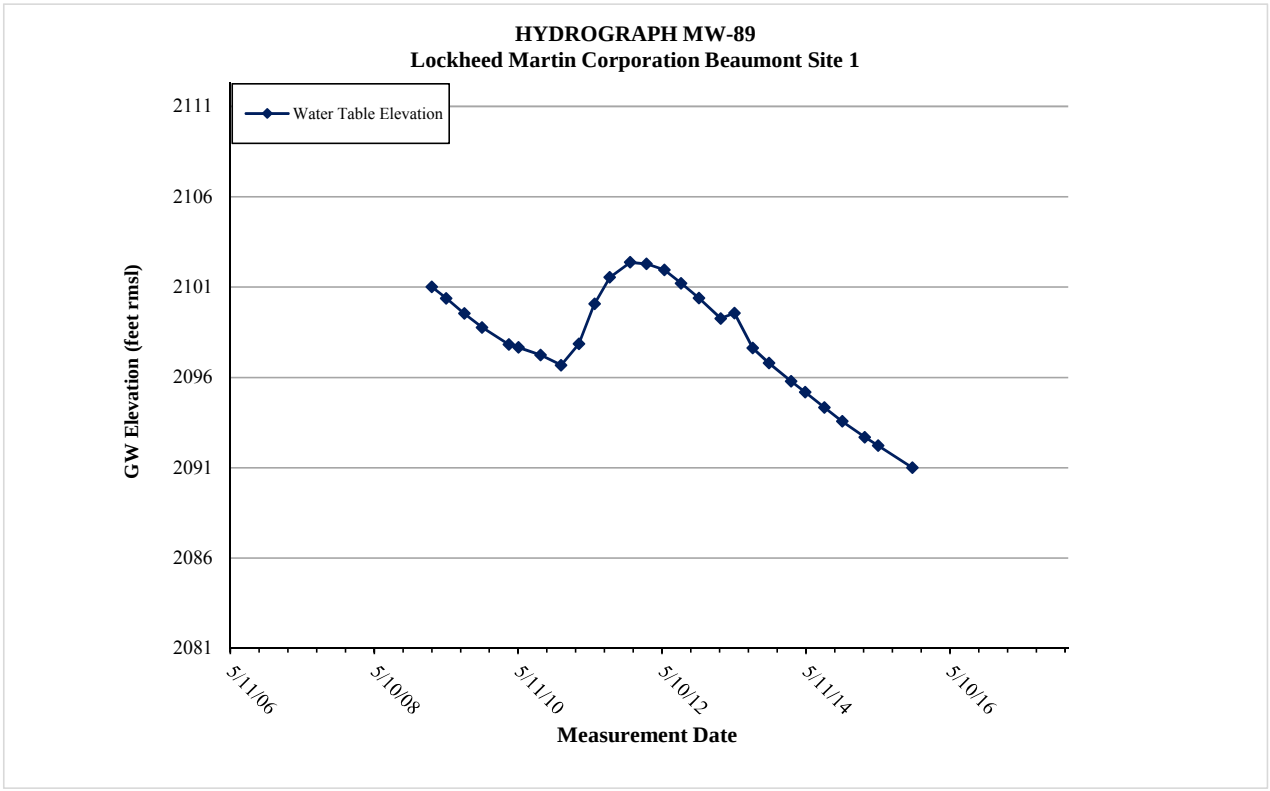

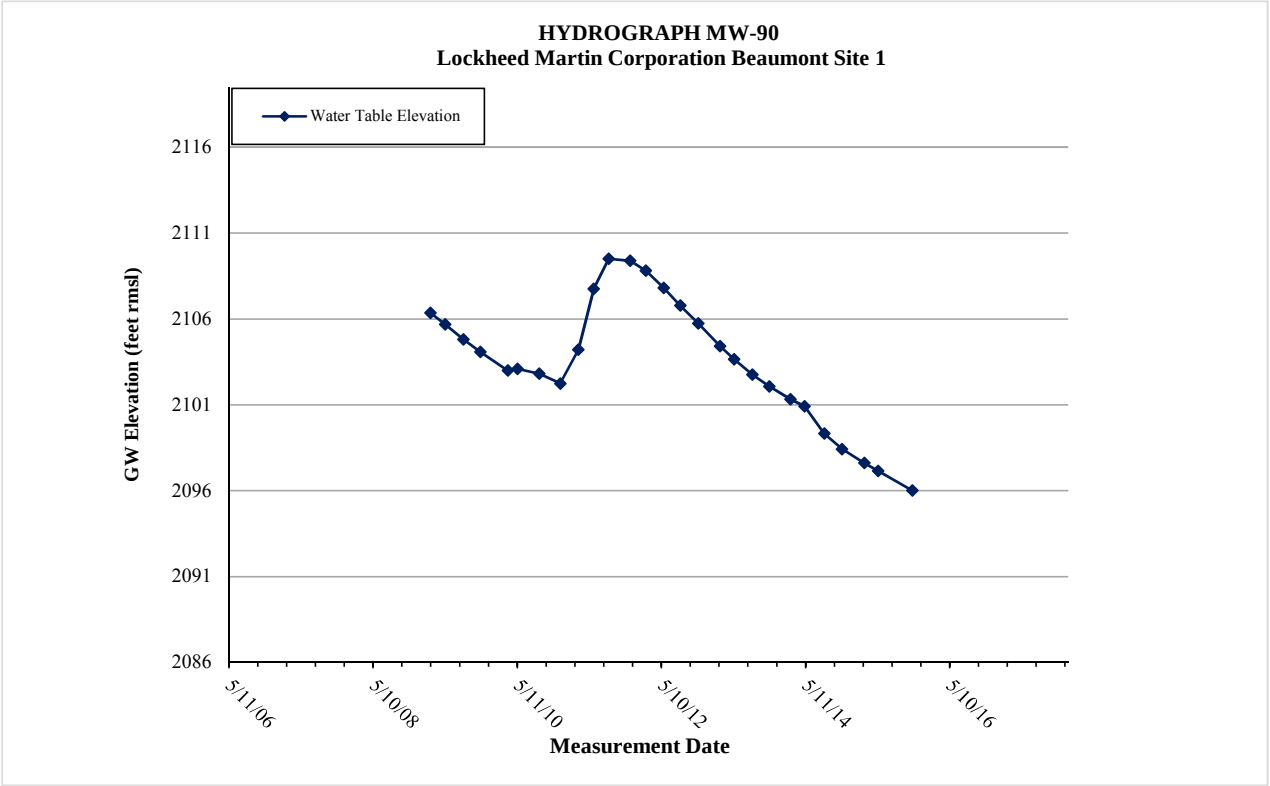

Groundwater Hydrographs

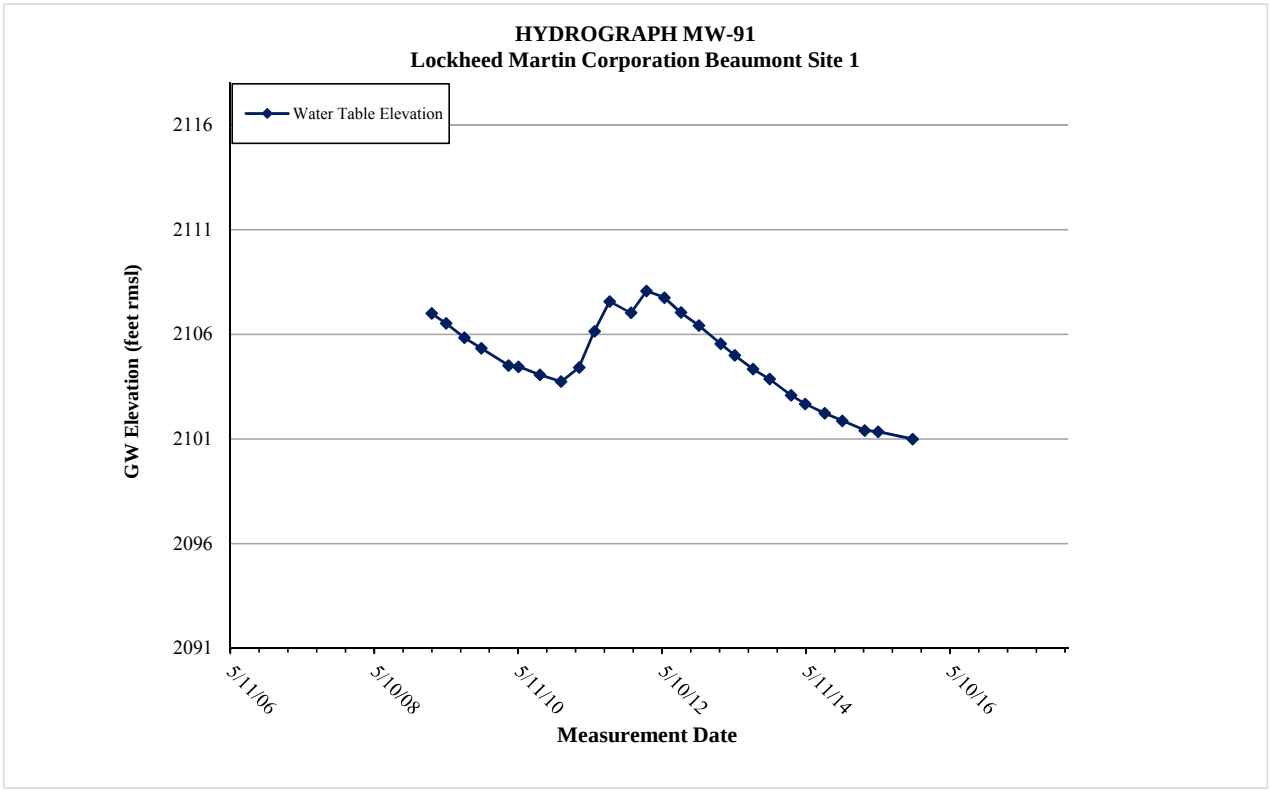

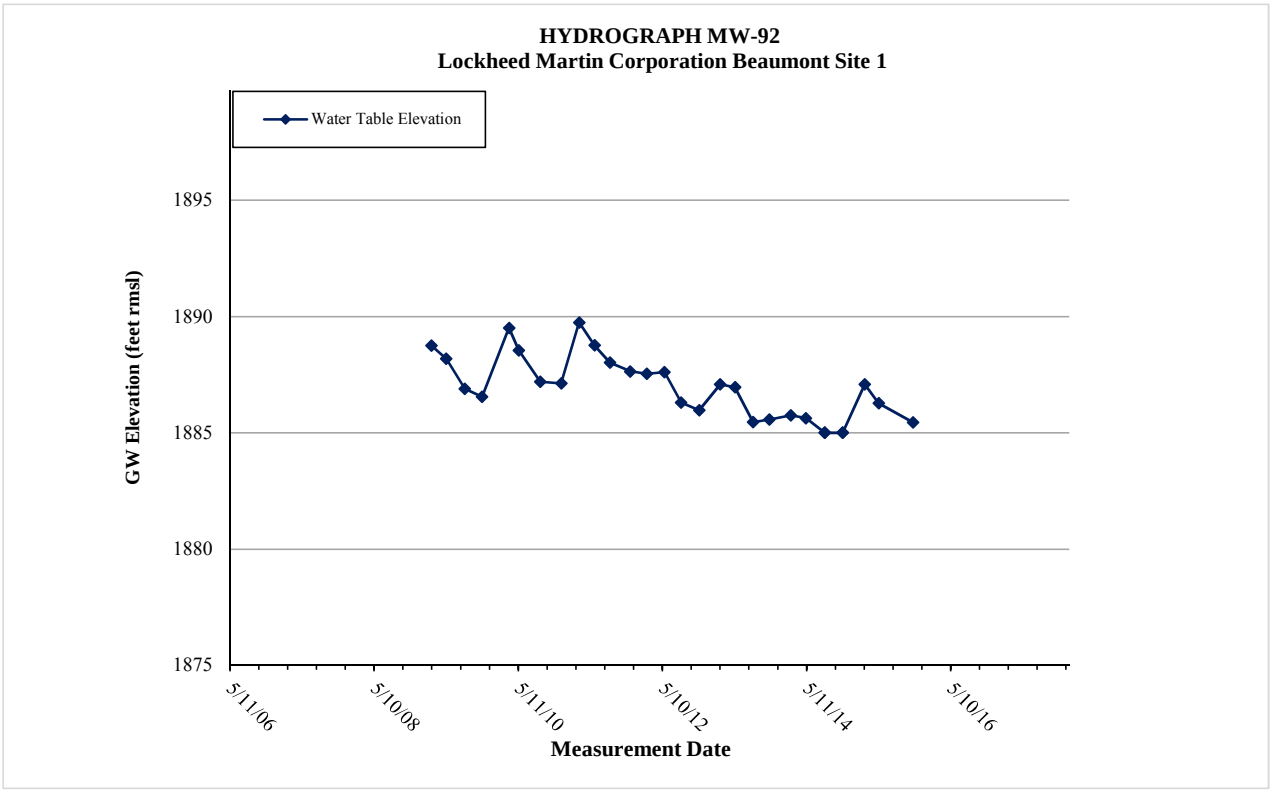

Groundwater Hydrographs

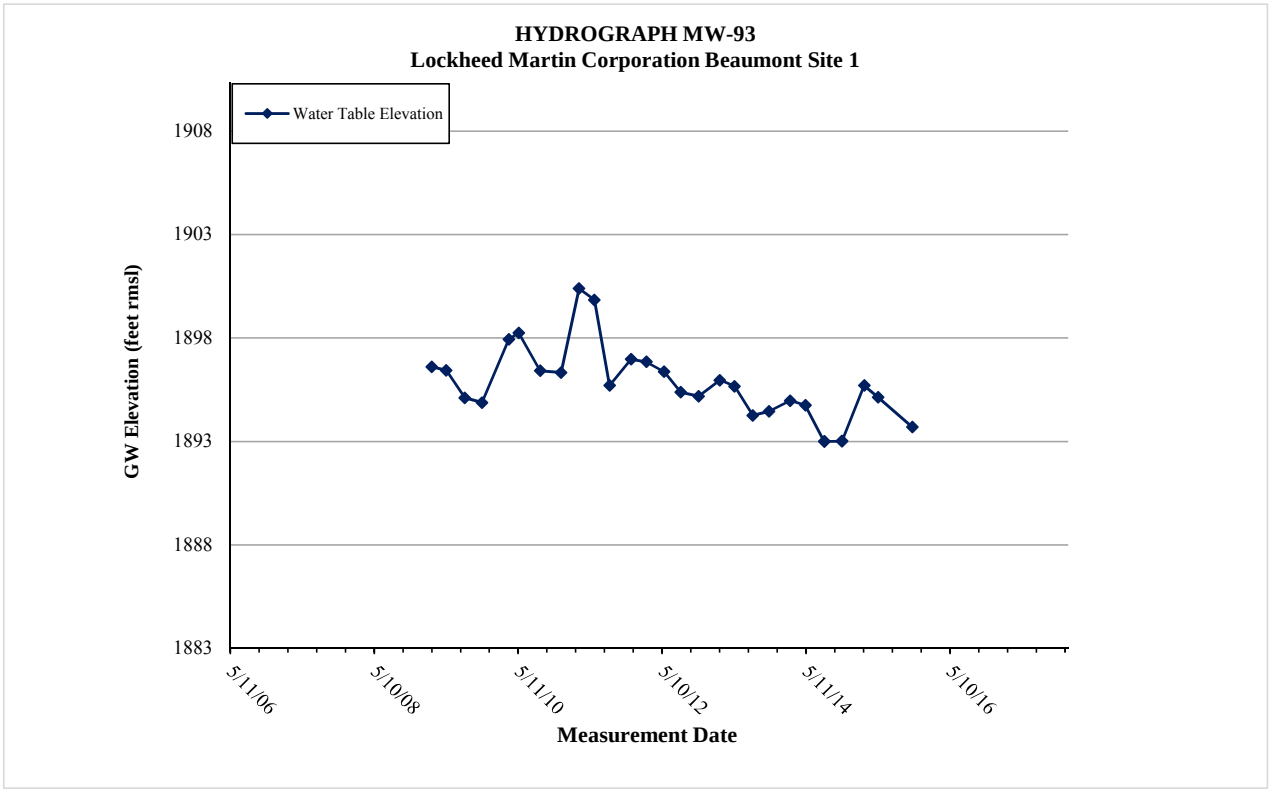

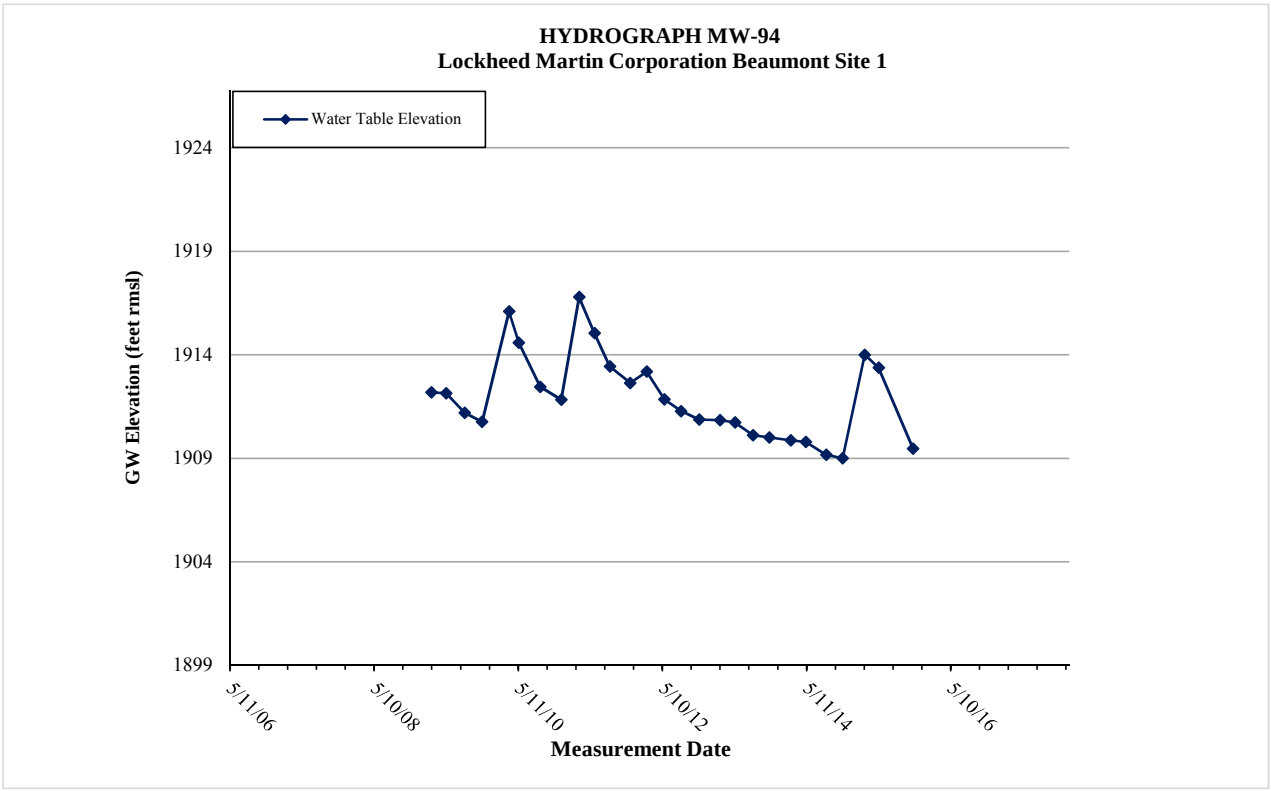

Groundwater Hydrographs

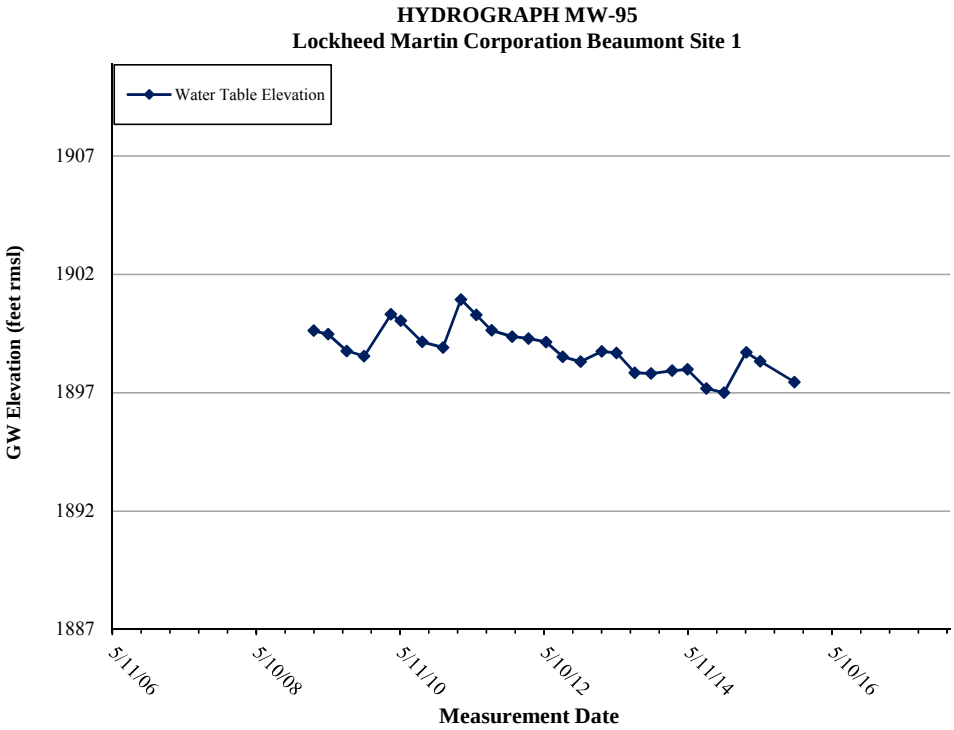

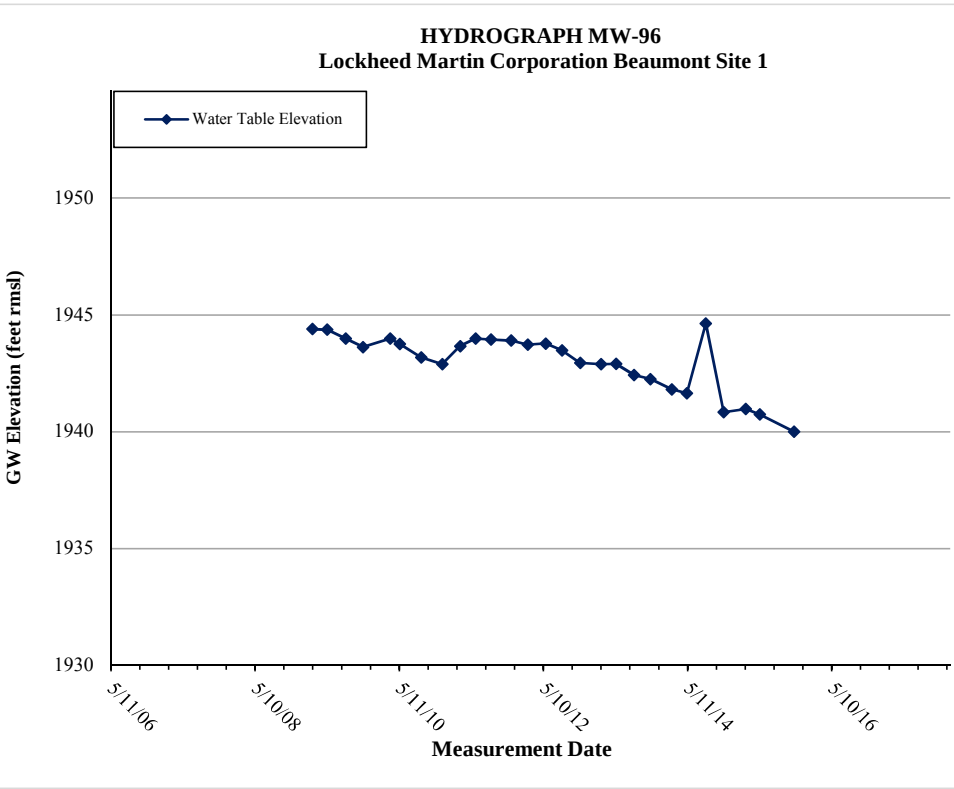

Groundwater Hydrographs

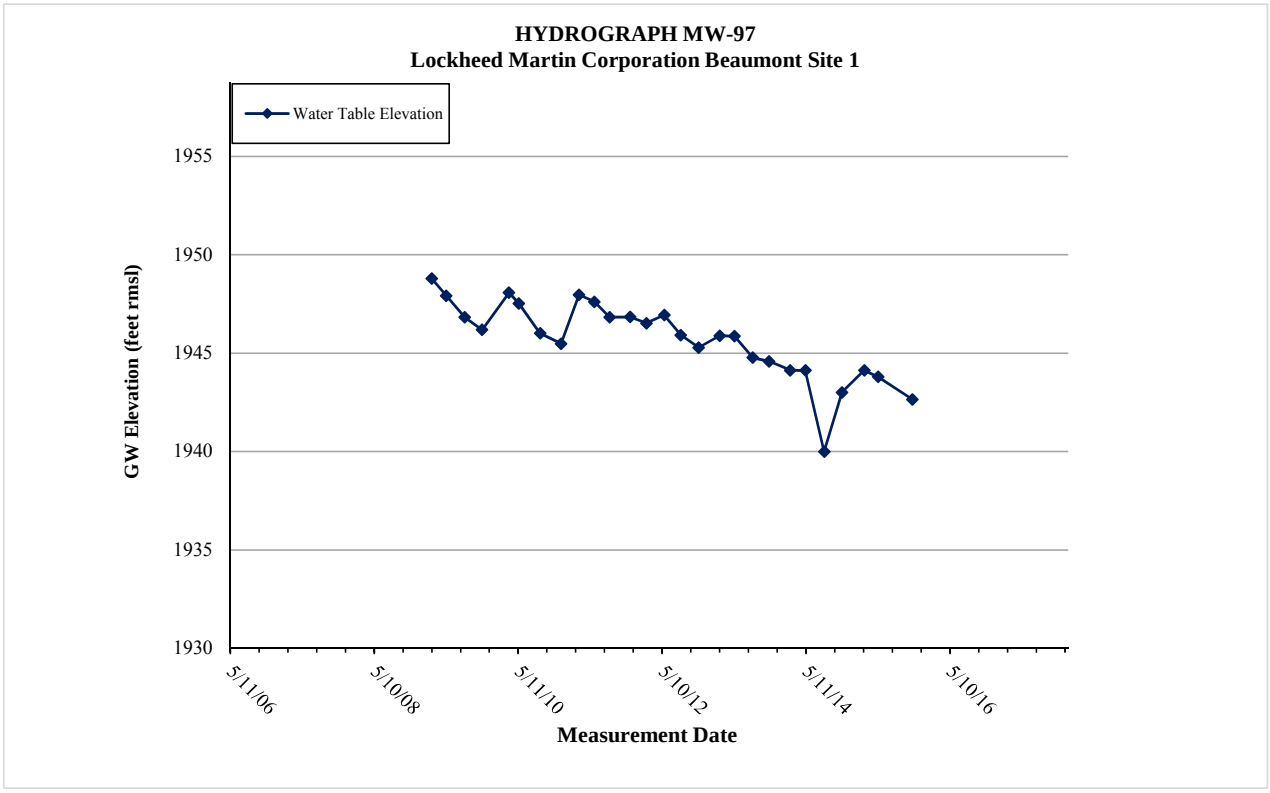

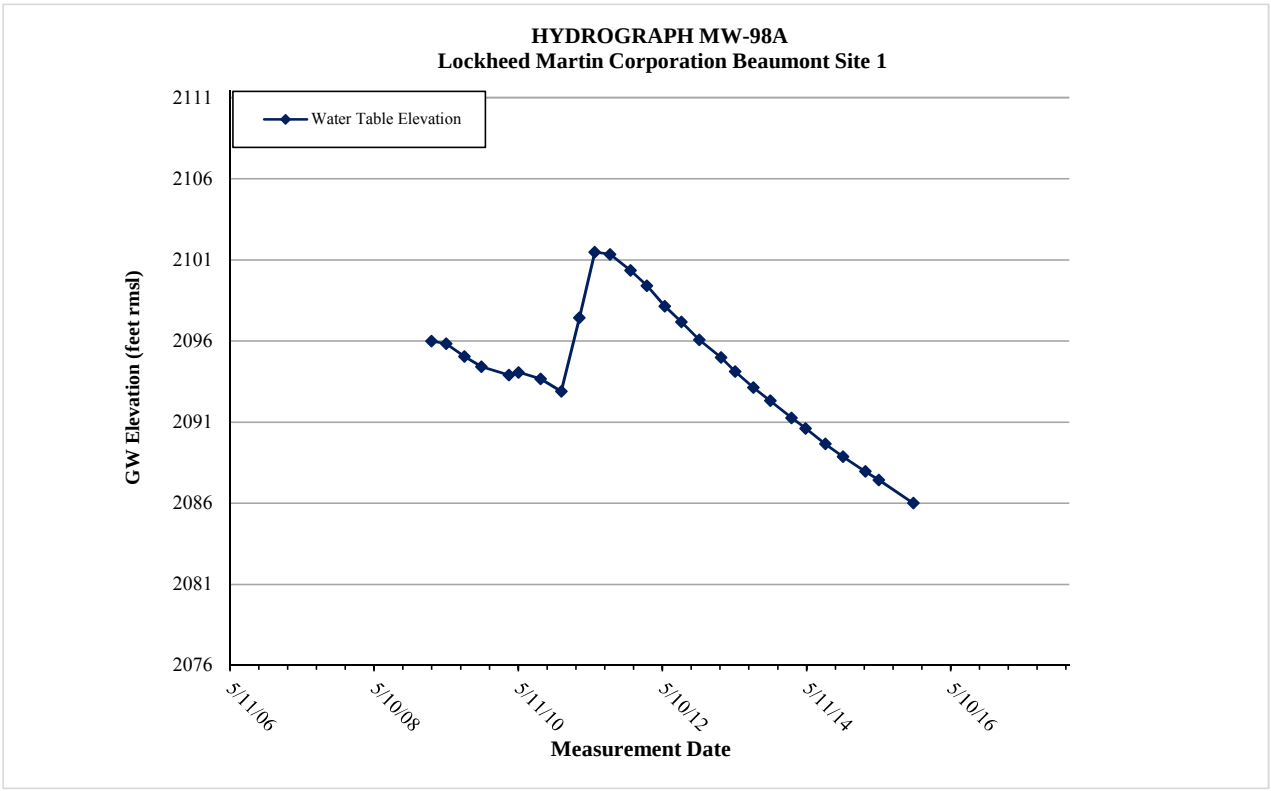

Groundwater Hydrographs

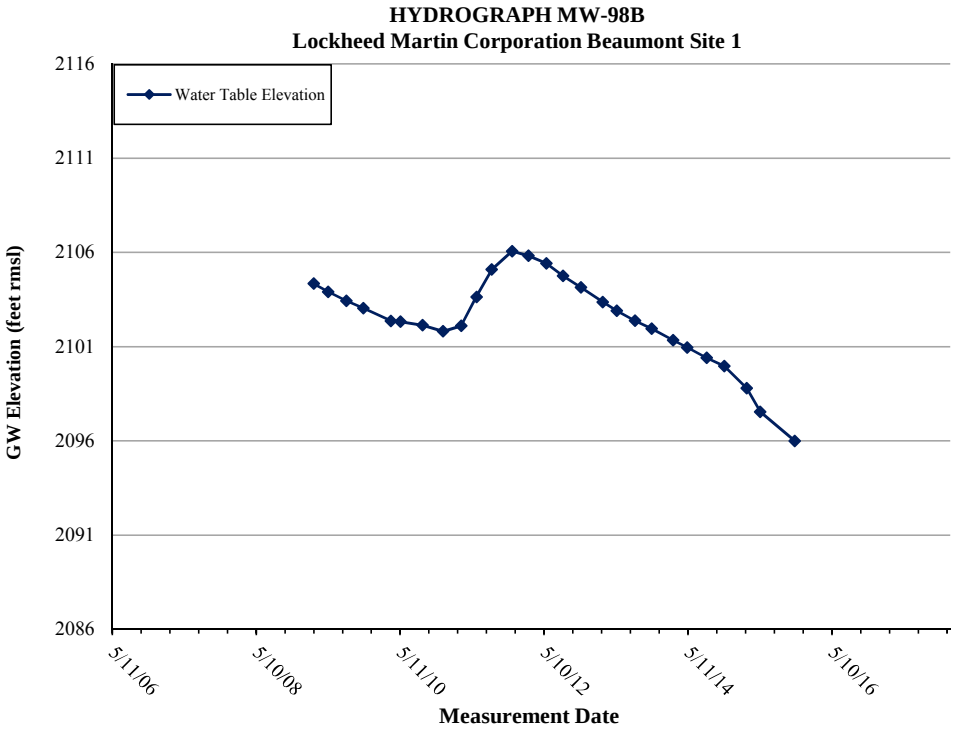

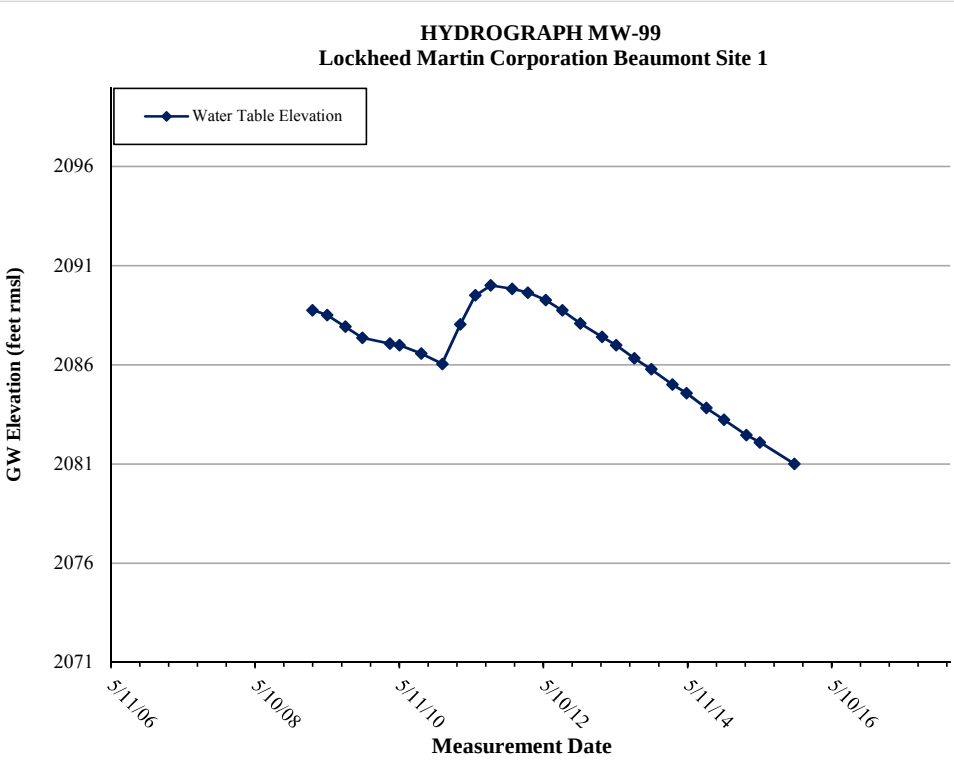

Groundwater Hydrographs

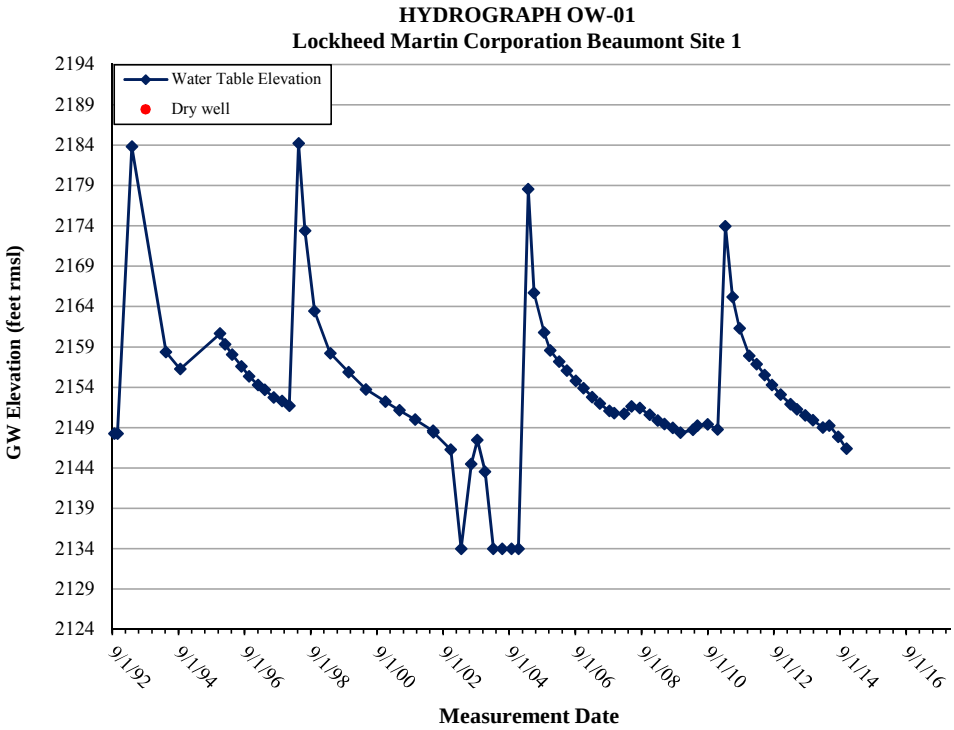

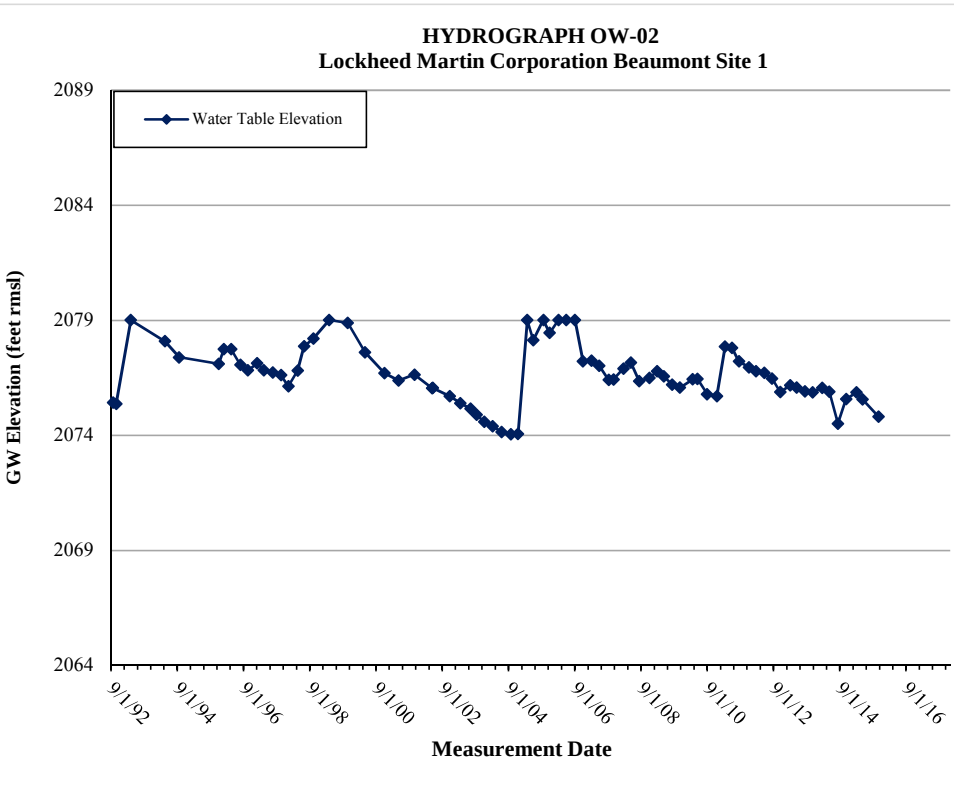

Groundwater Hydrographs

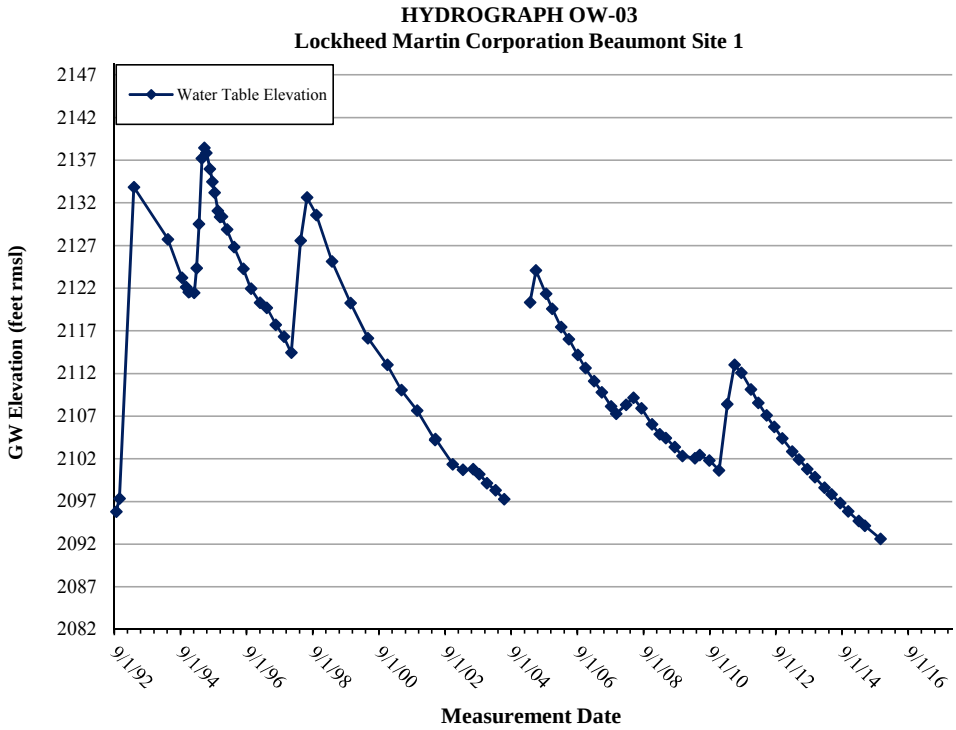

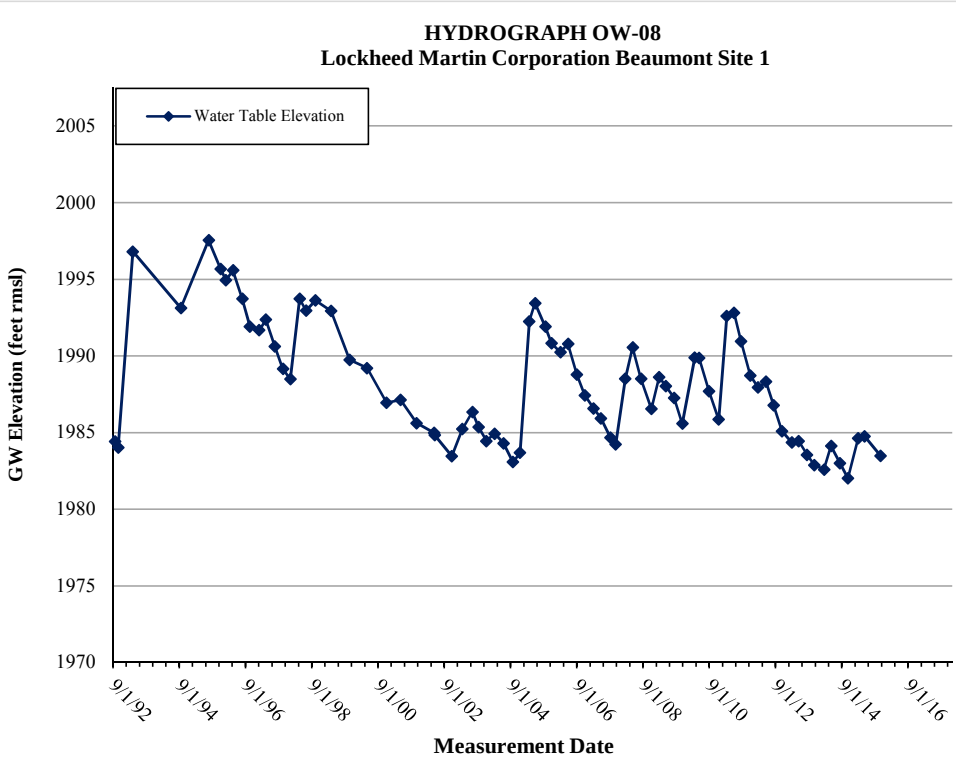

Groundwater Hydrographs

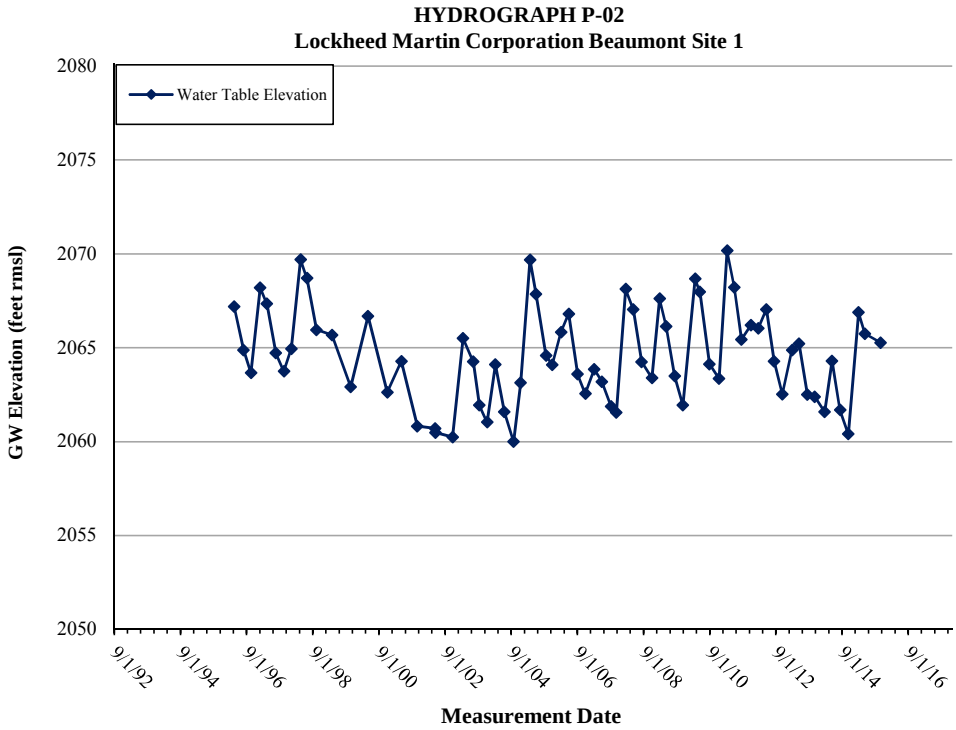

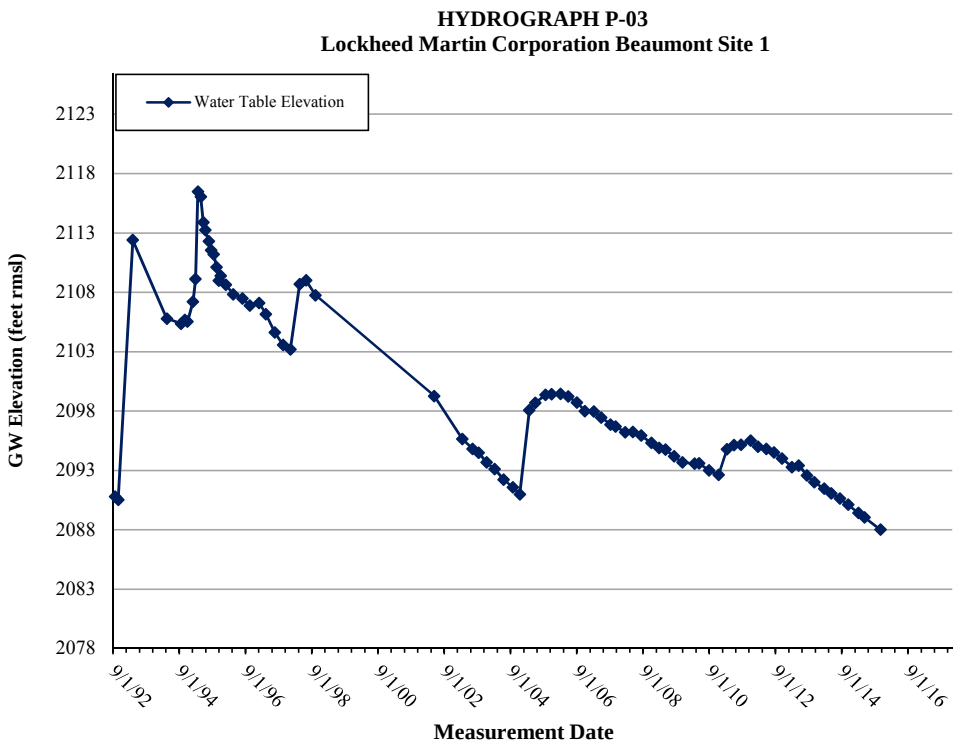

Groundwater Hydrographs

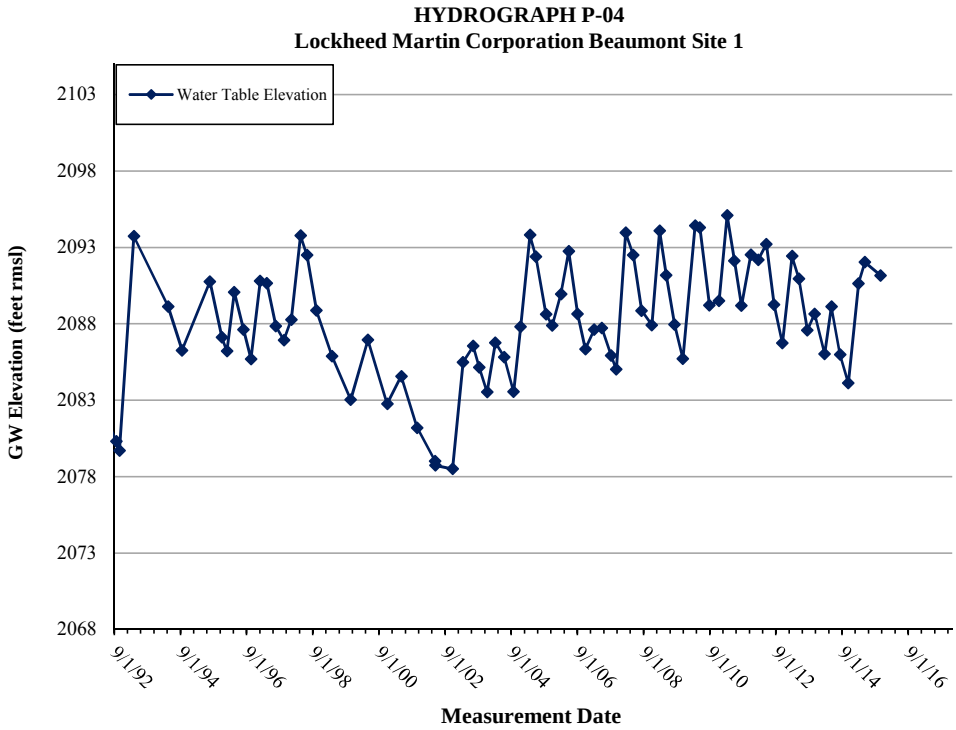

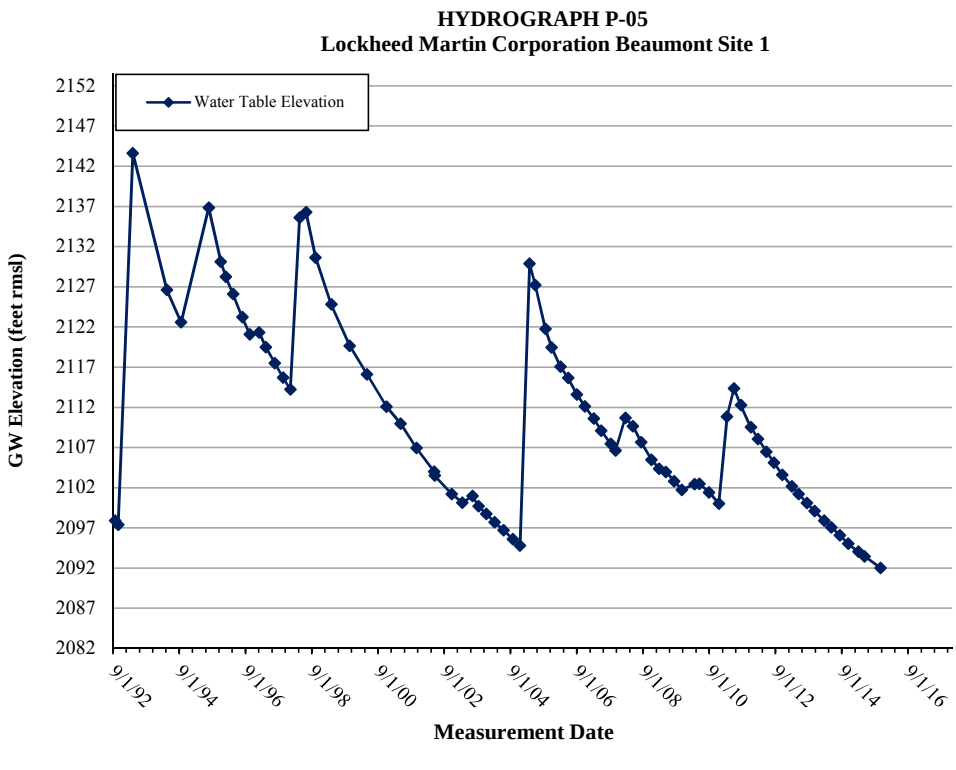

Groundwater Hydrographs

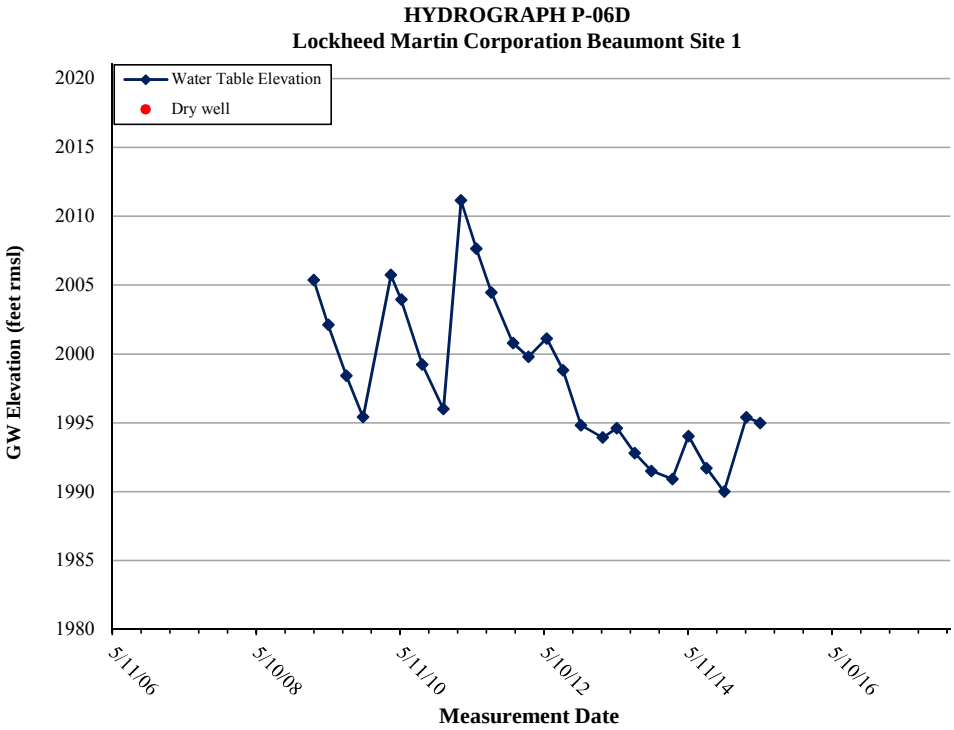

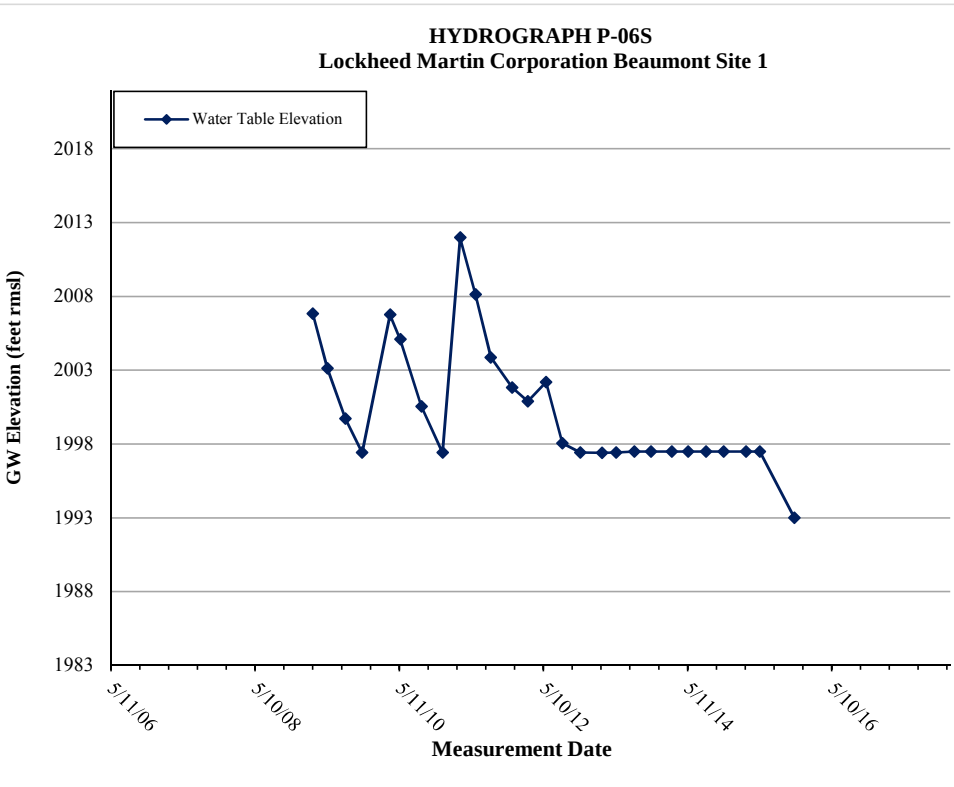

Groundwater Hydrographs

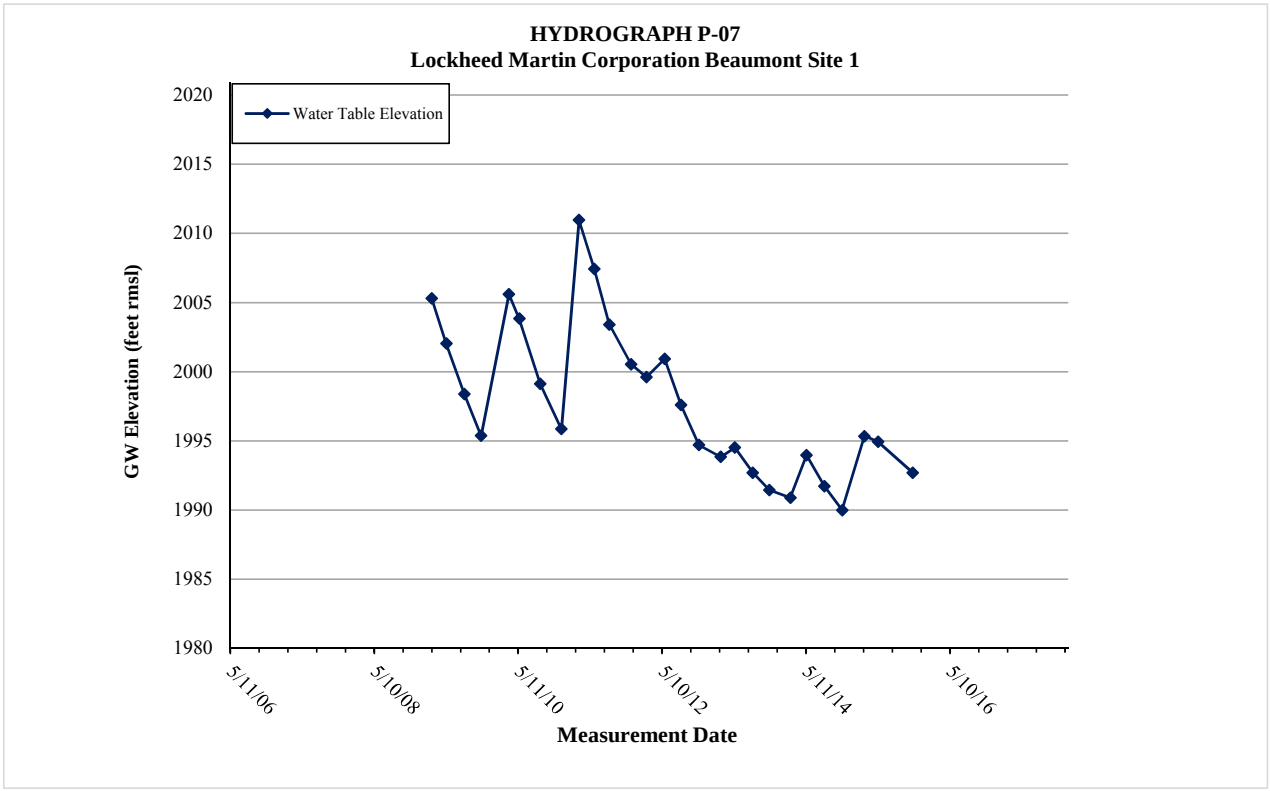

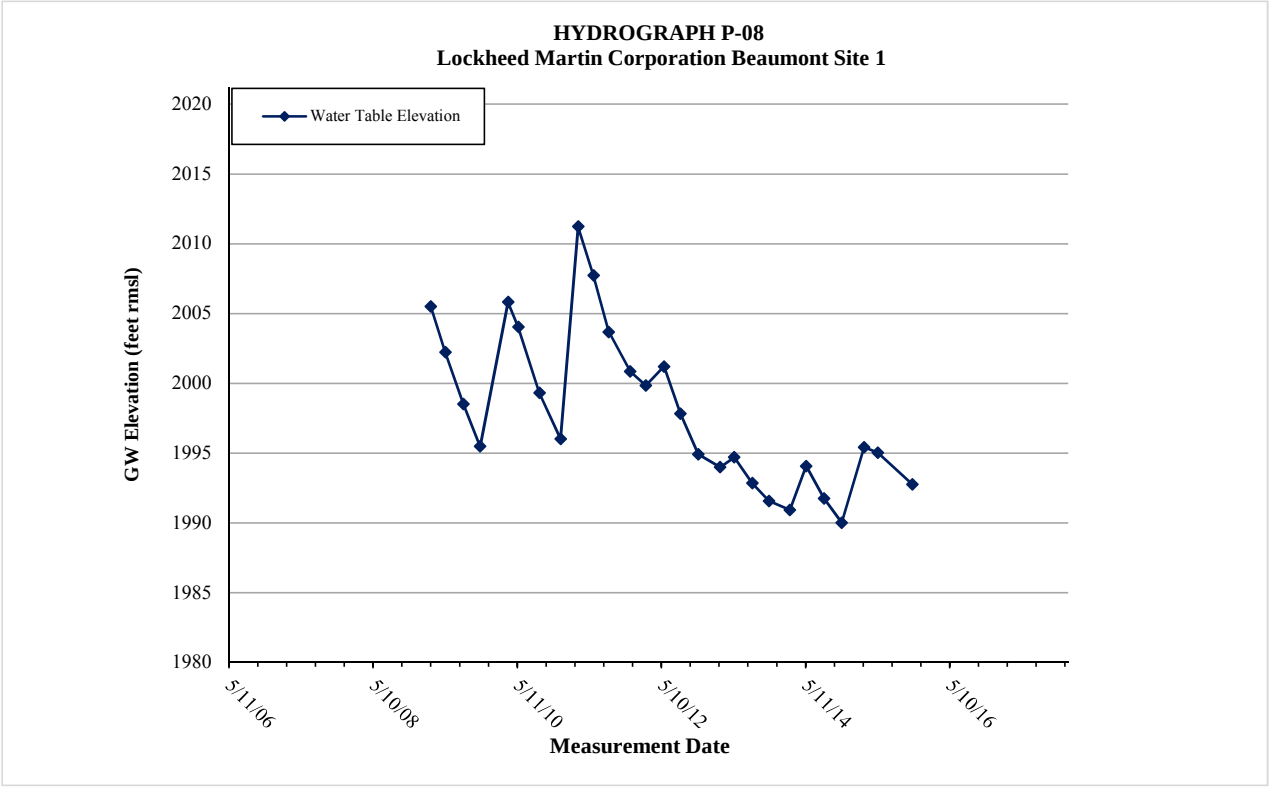

Groundwater Hydrographs

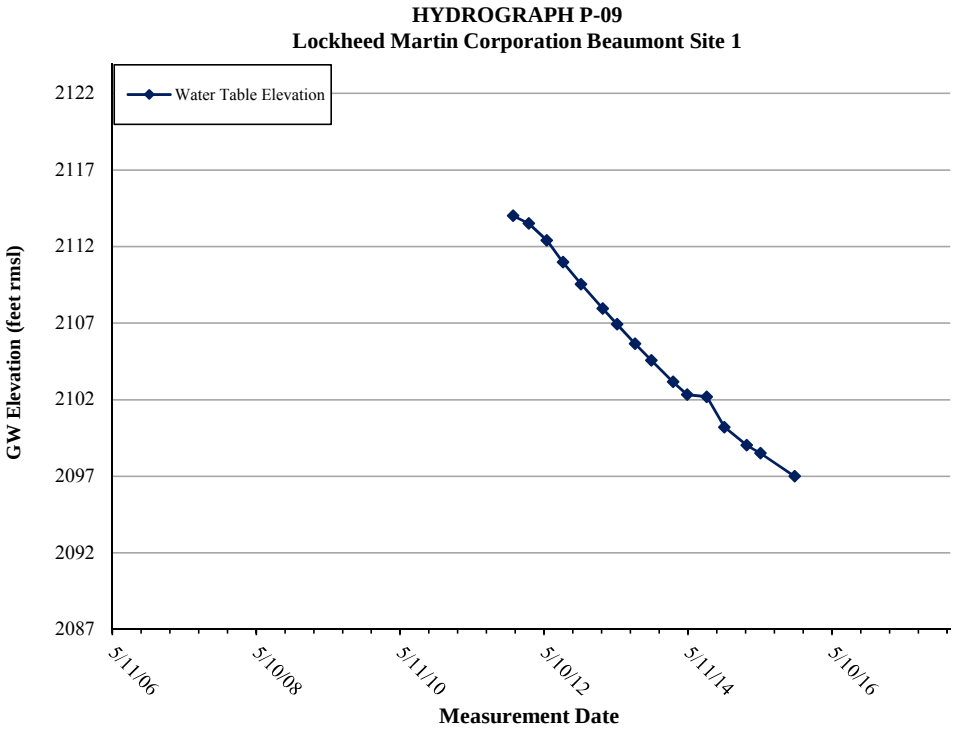

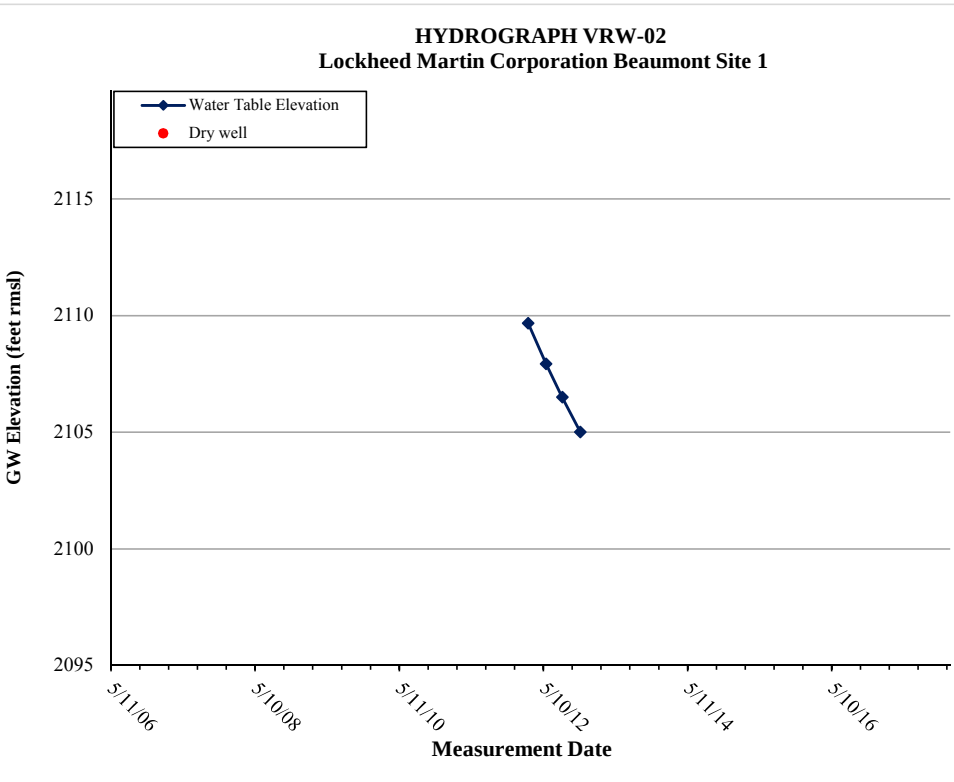

Groundwater Hydrographs

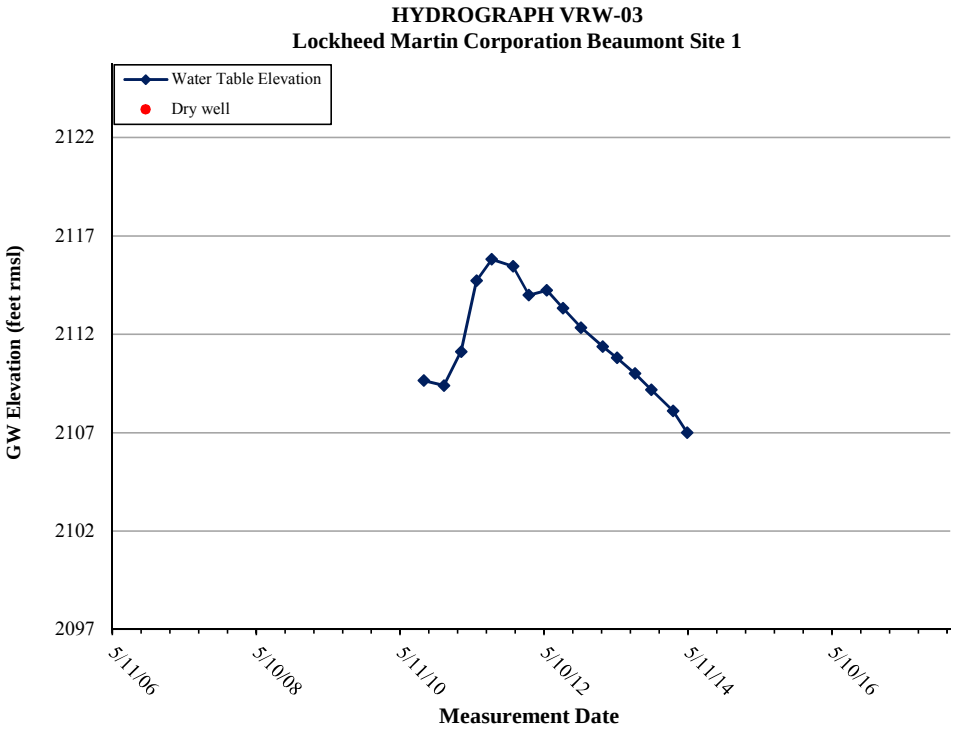

APPENDIX E
CHEMICALS OF POTENTIAL CONCERN TIME SERIES GRAPHS

Contaminate of Potential Concern Time Series Plot

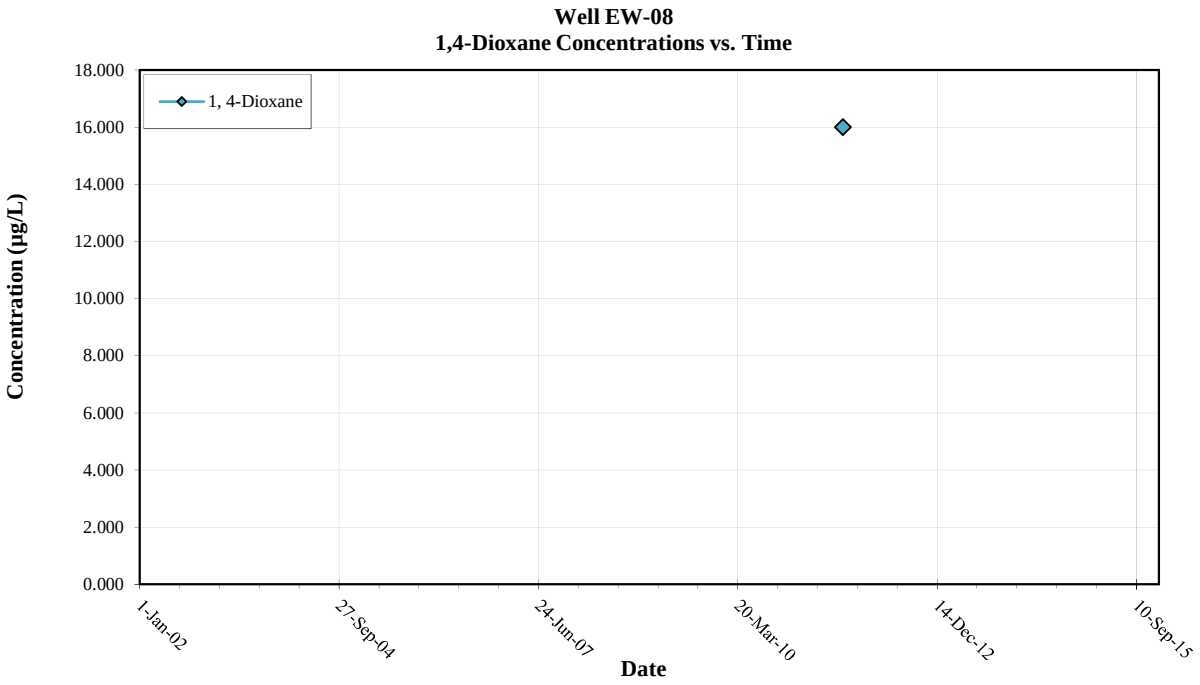

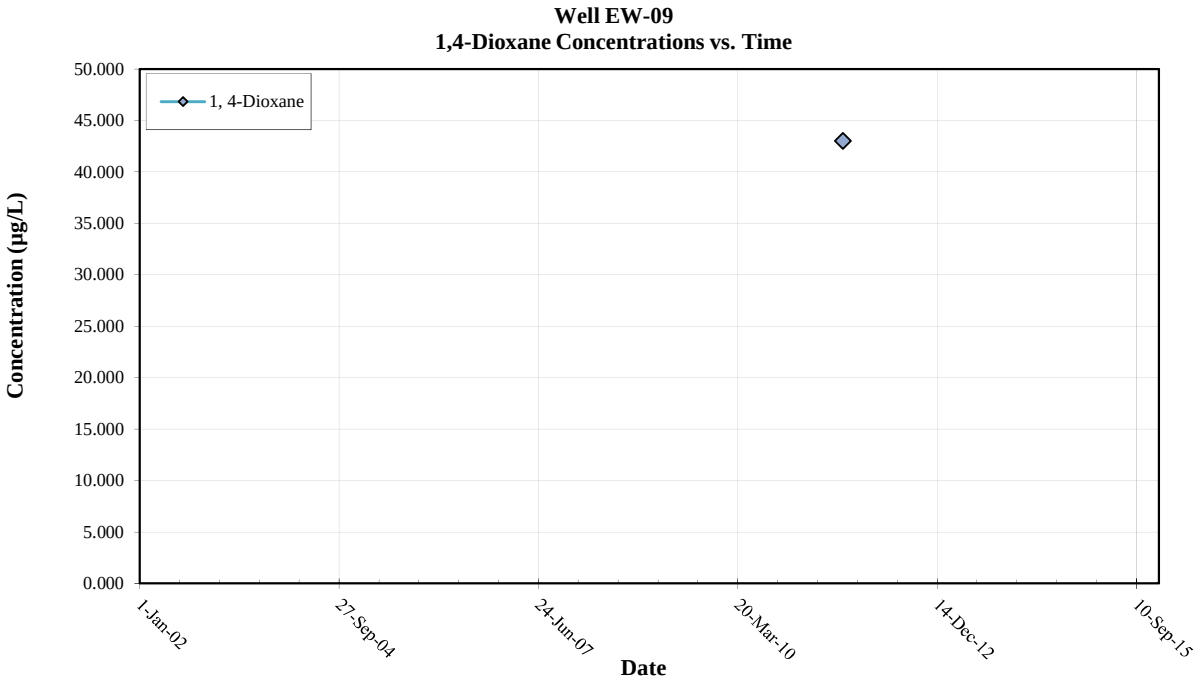

Notes: Note: All non-detections are set to zero for graphing purposes.

Contaminate of Potential Concern Time Series Plot

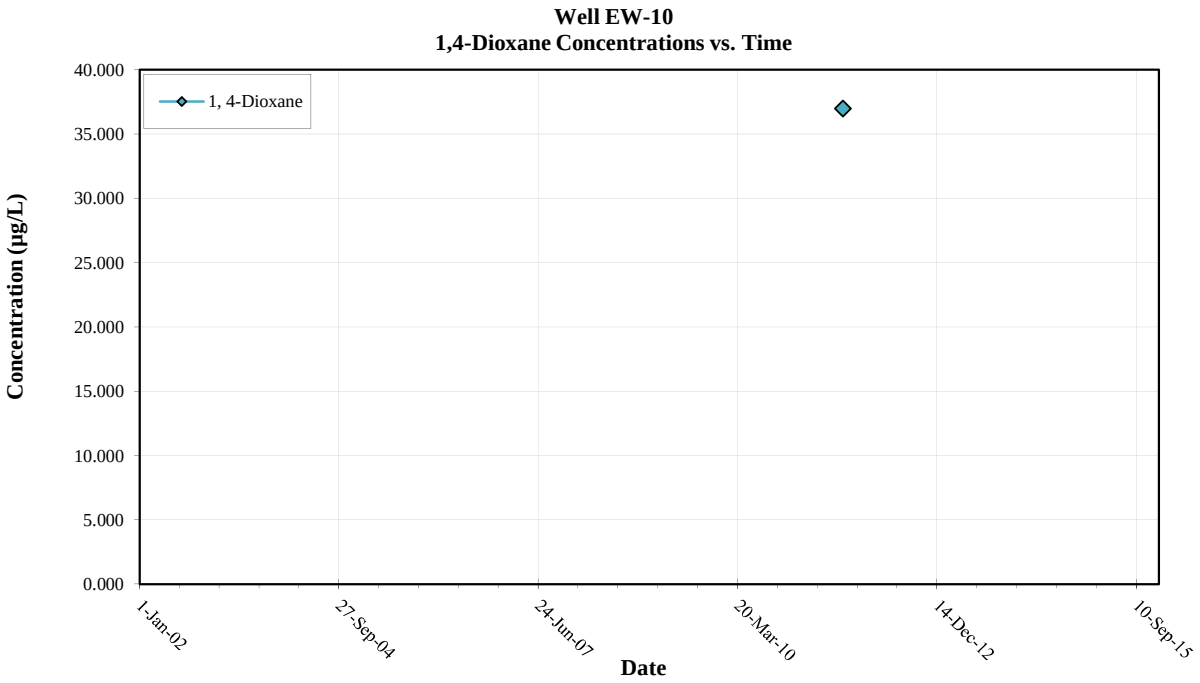

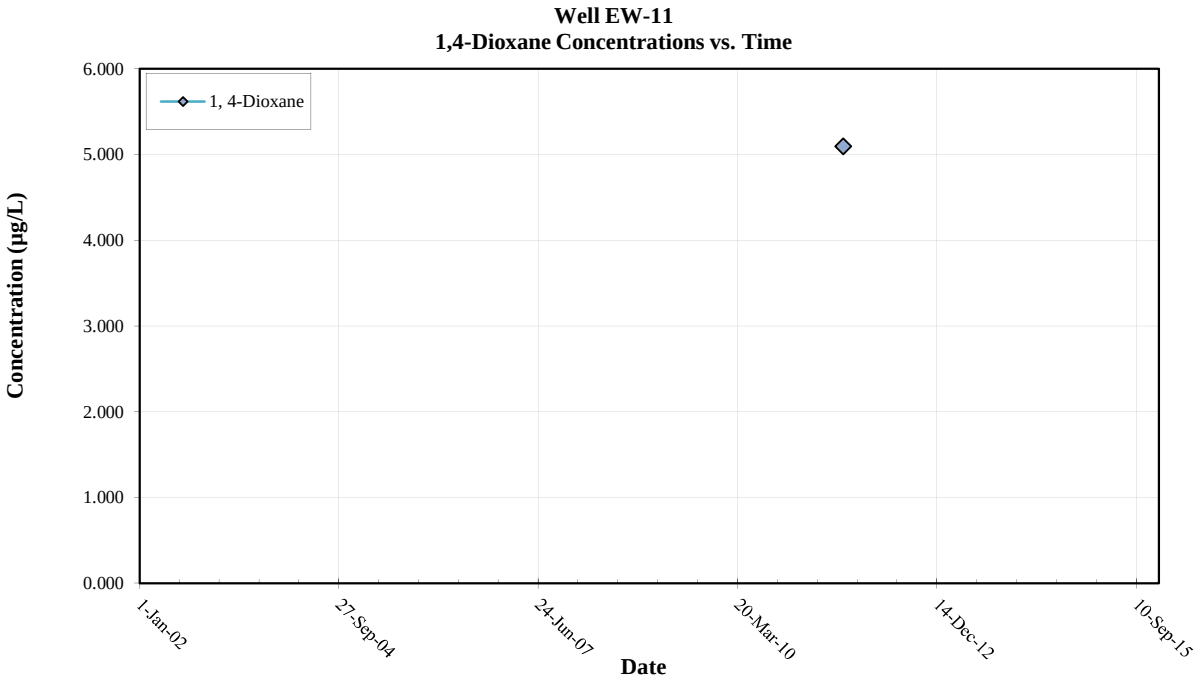

Notes: Note: All non-detections are set to zero for graphing purposes.

Contaminate of Potential Concern Time Series Plot

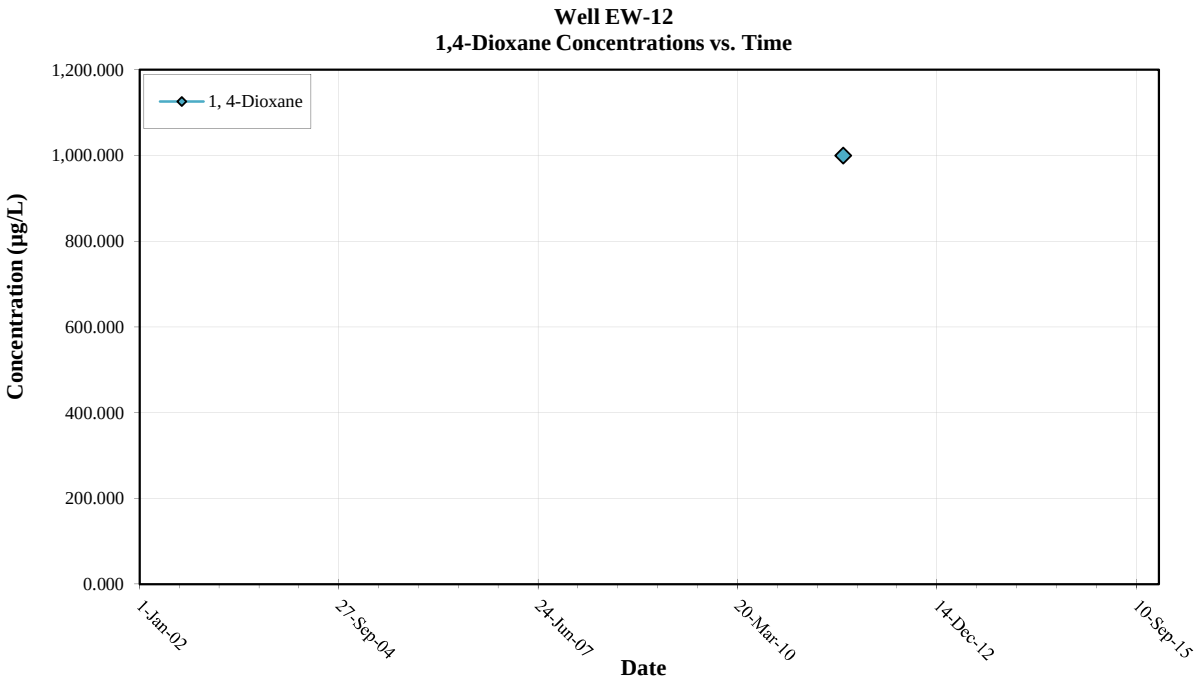

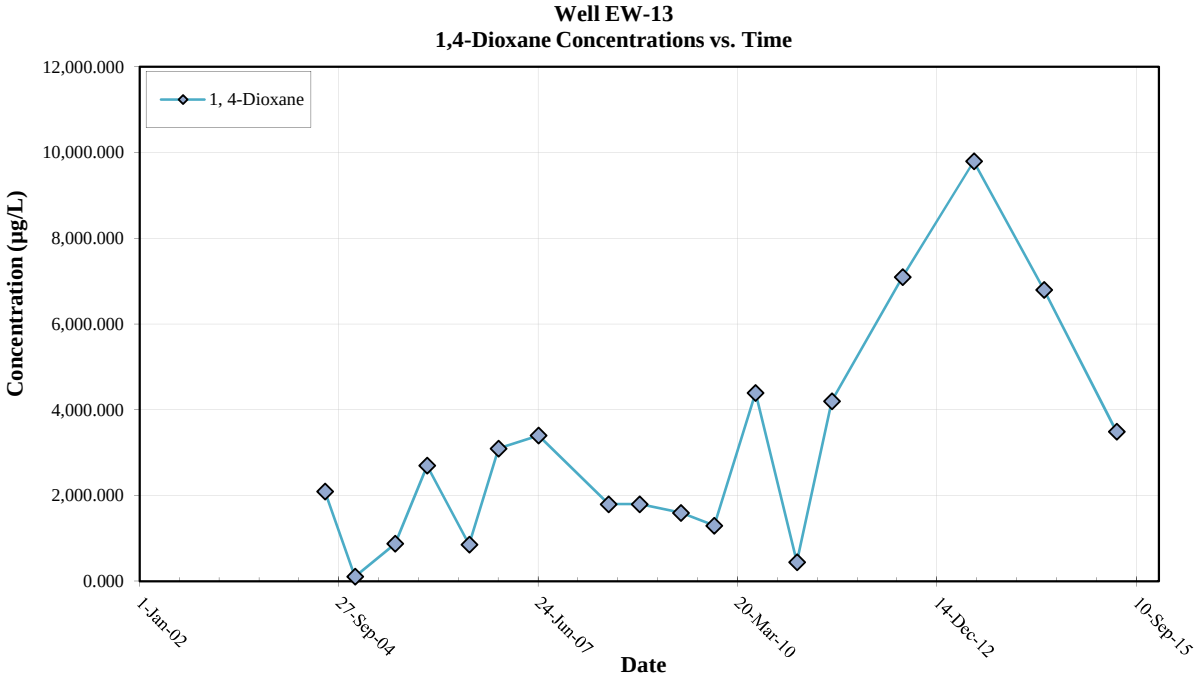

Notes: Note: All non-detections are set to zero for graphing purposes.

Contaminate of Potential Concern Time Series Plot

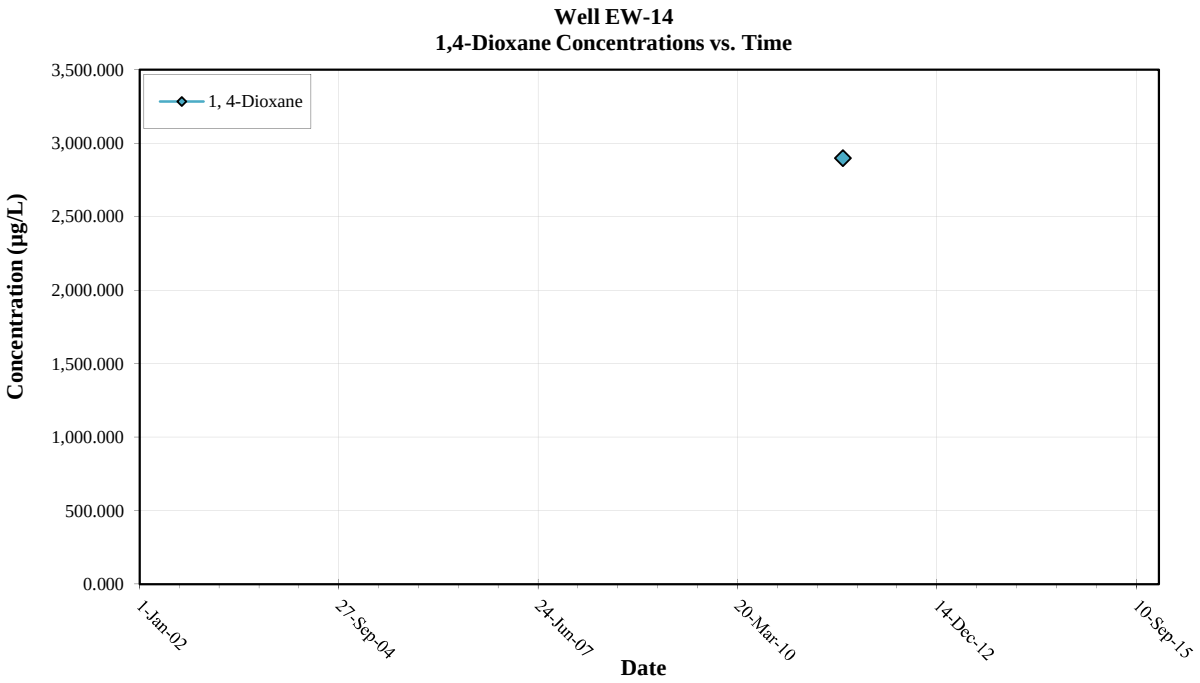

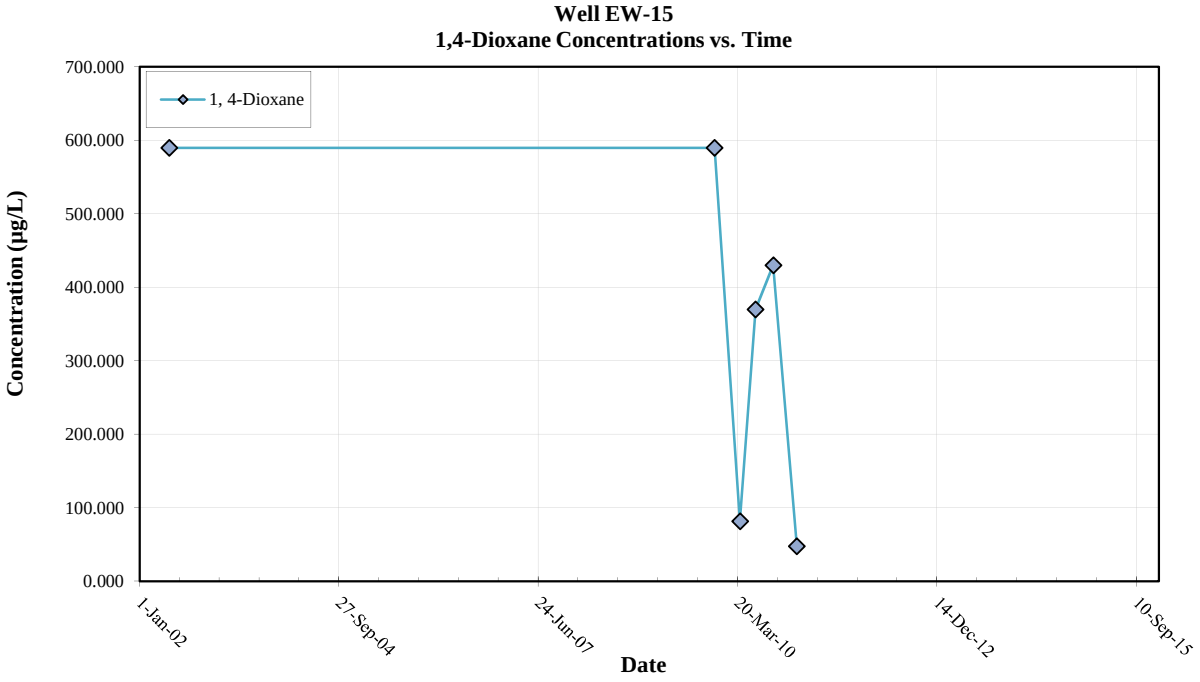

Notes: Note: All non-detections are set to zero for graphing purposes.

Contaminate of Potential Concern Time Series Plot

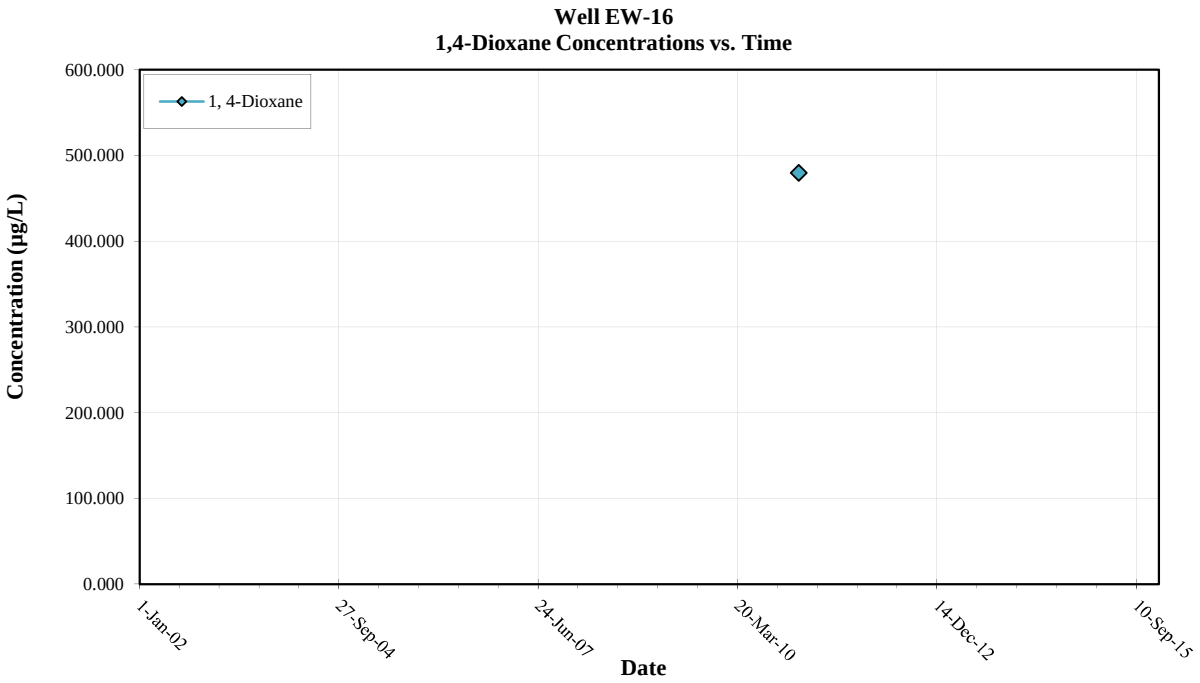

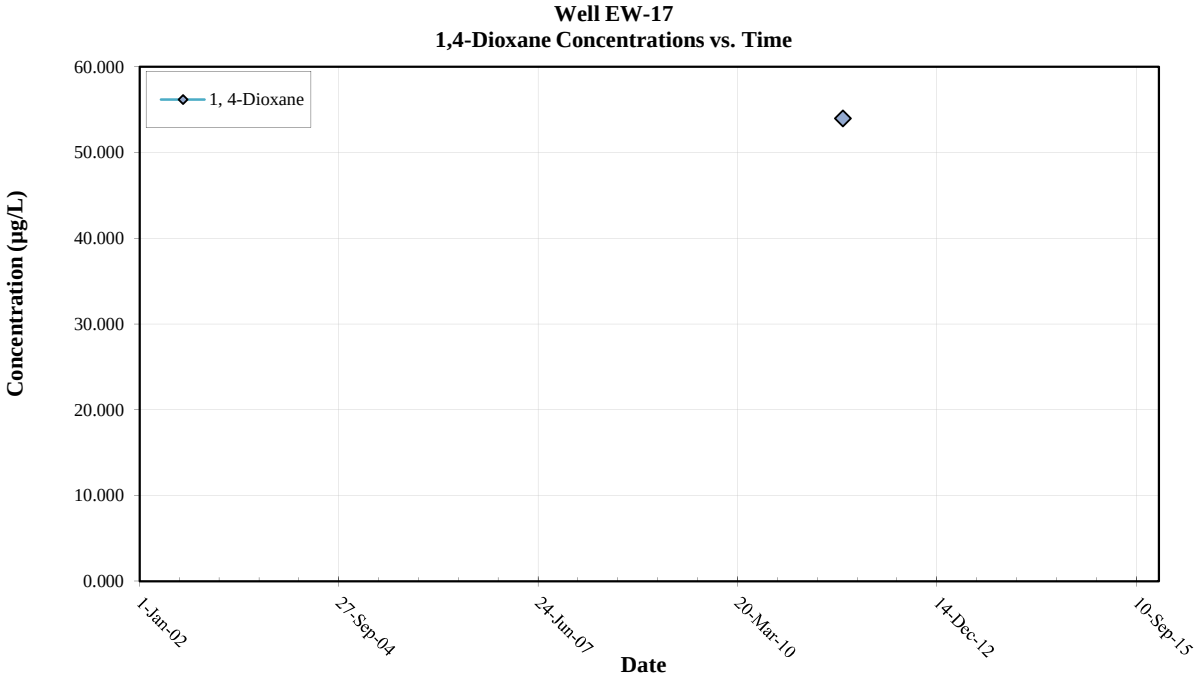

Notes: Note: All non-detections are set to zero for graphing purposes.

Contaminate of Potential Concern Time Series Plot

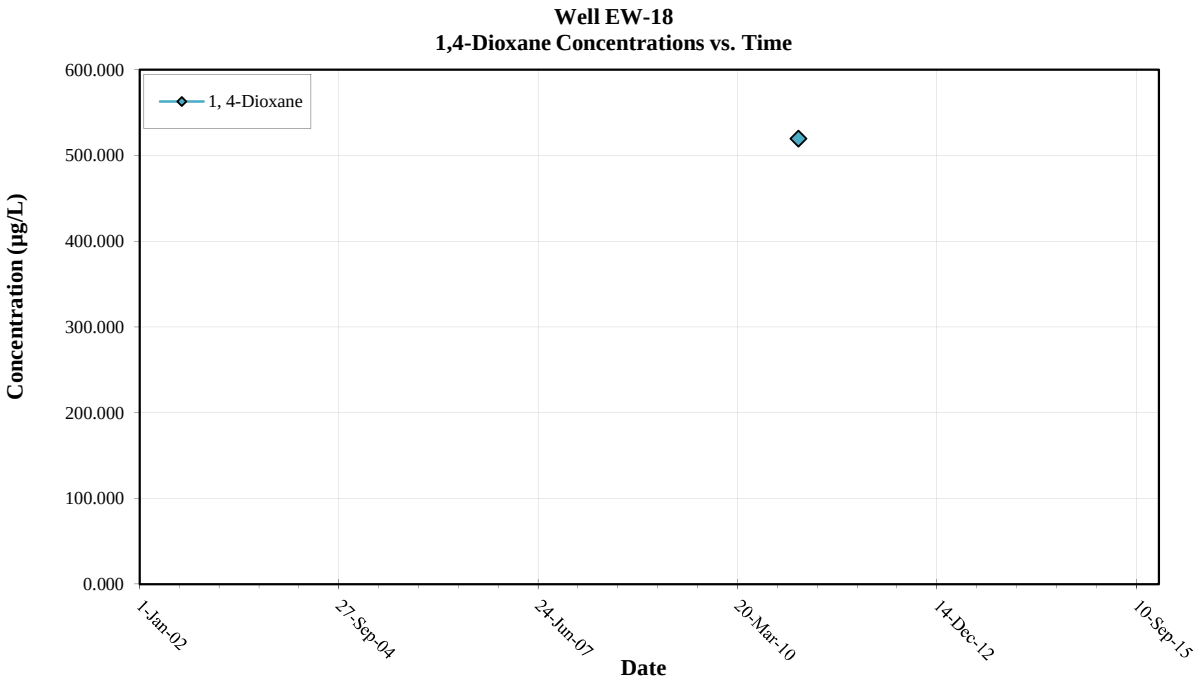

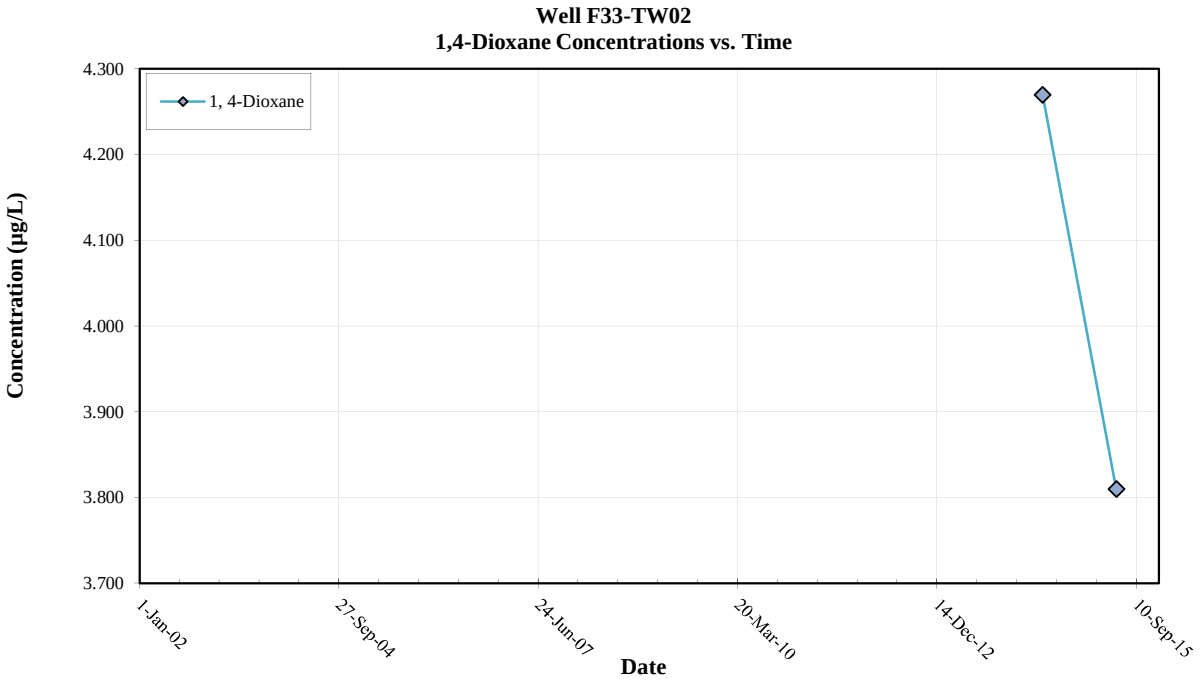

Notes: Note: All non-detections are set to zero for graphing purposes.

Contaminate of Potential Concern Time Series Plot

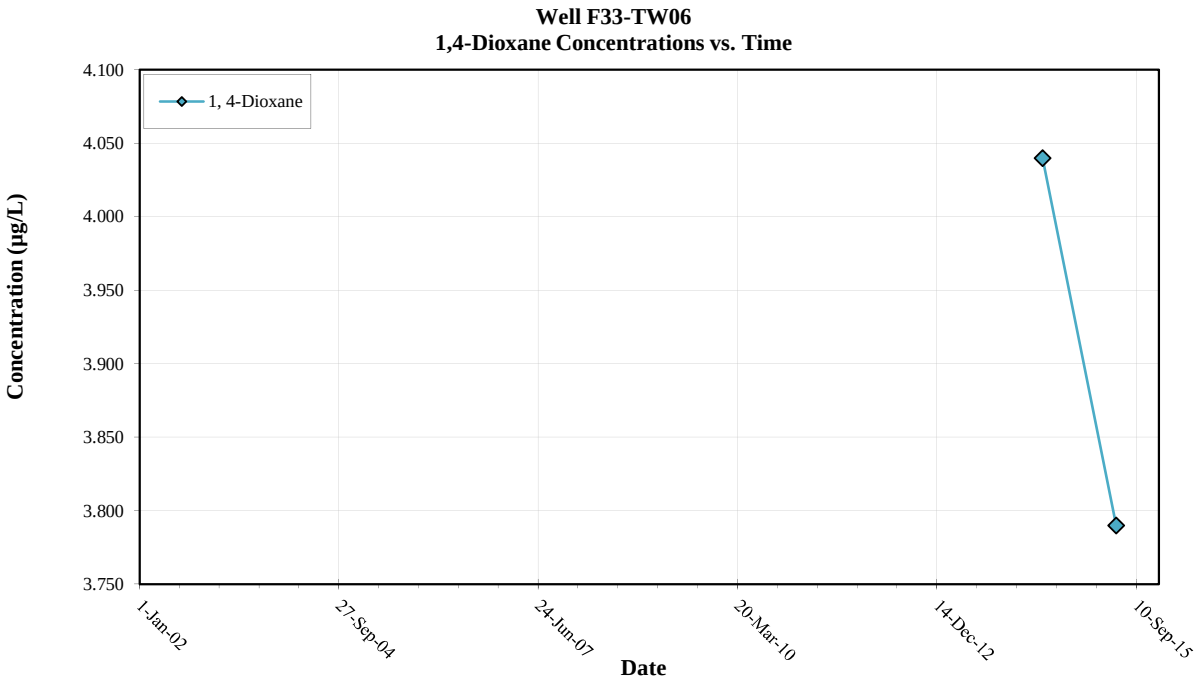

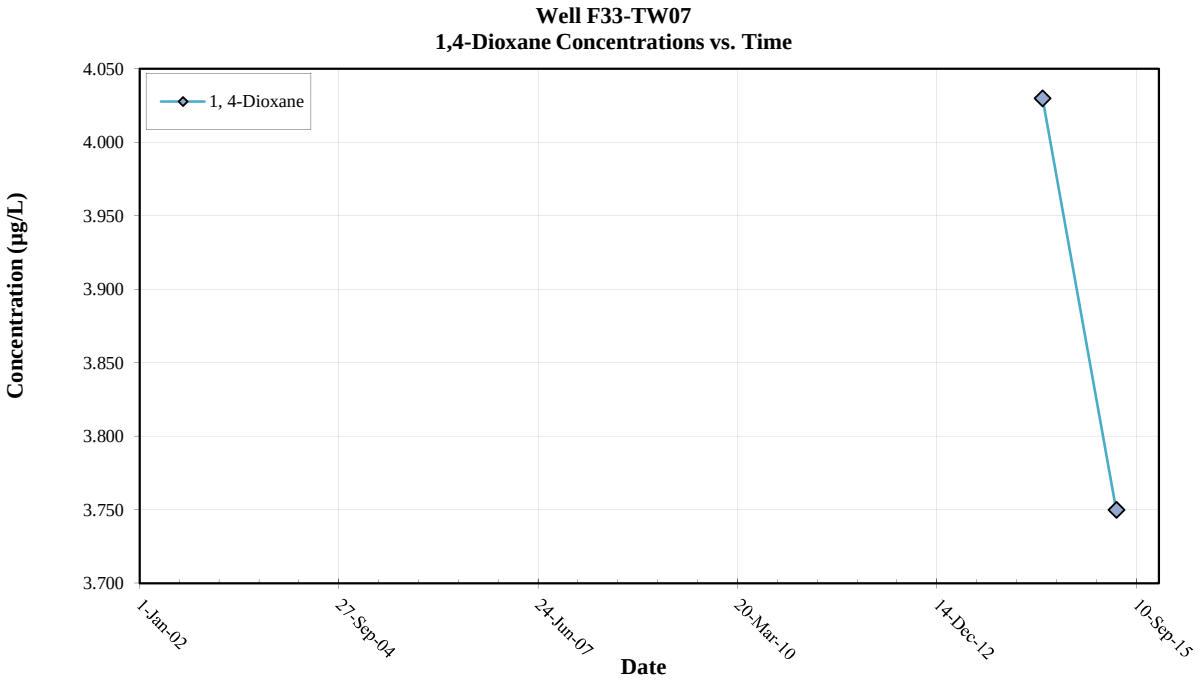

Notes: Note: All non-detections are set to zero for graphing purposes.

Contaminate of Potential Concern Time Series Plot

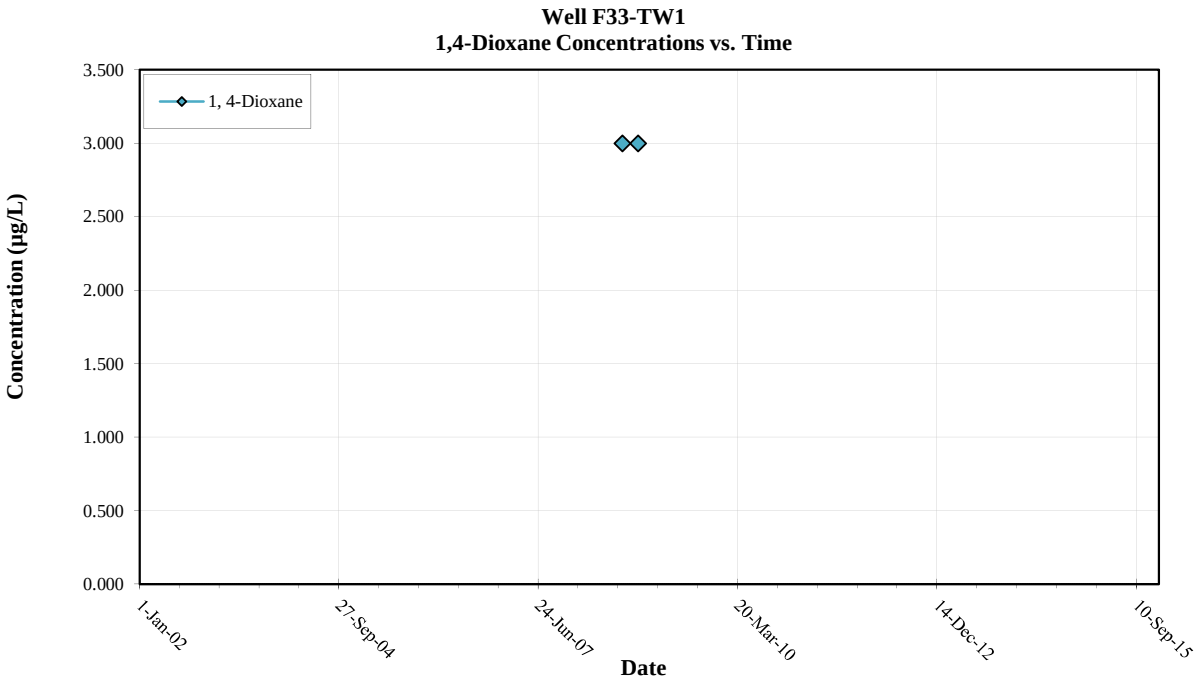

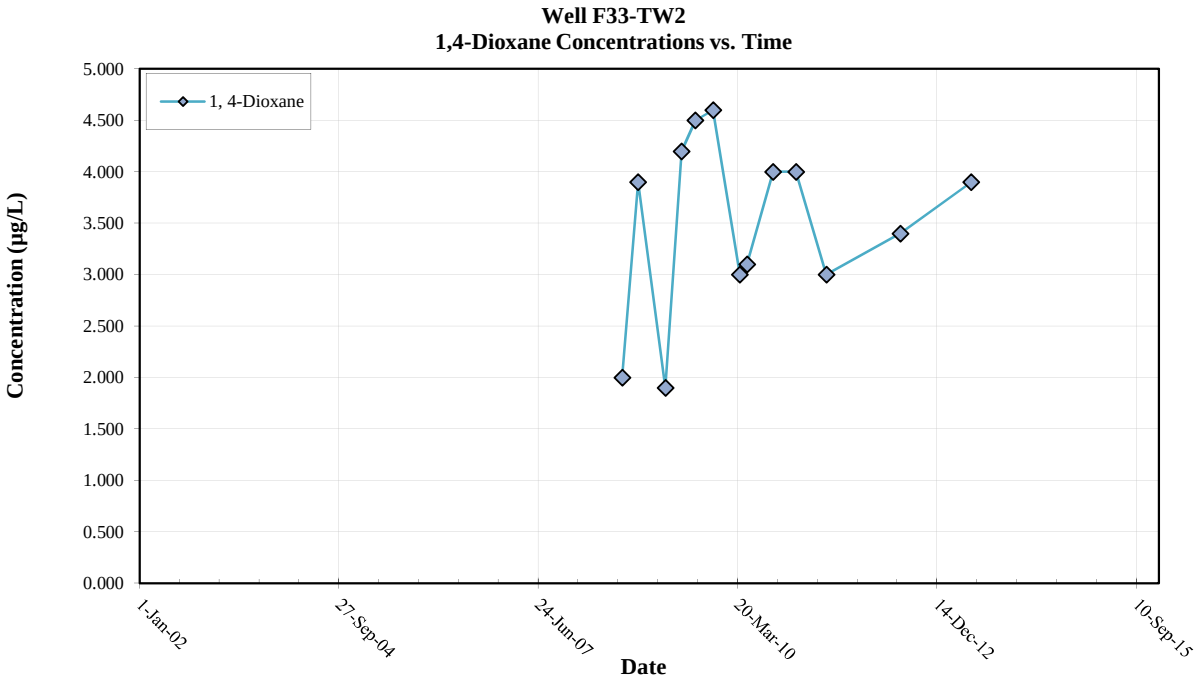

Notes: Note: All non-detections are set to zero for graphing purposes.

Contaminate of Potential Concern Time Series Plot

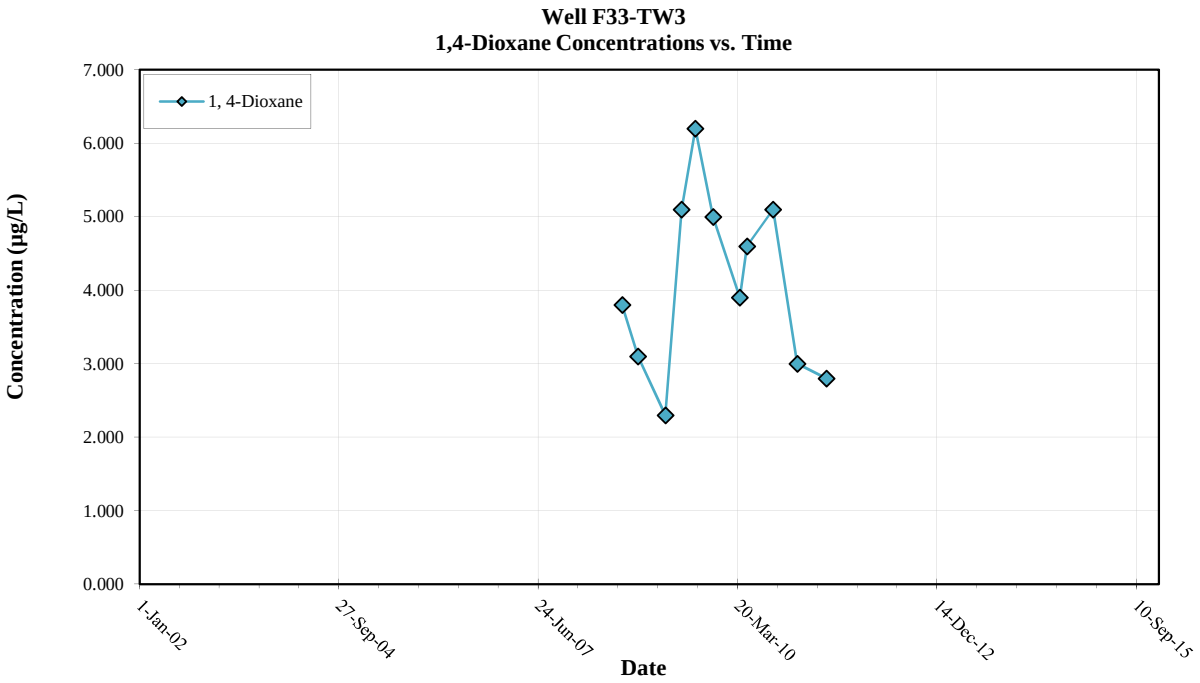

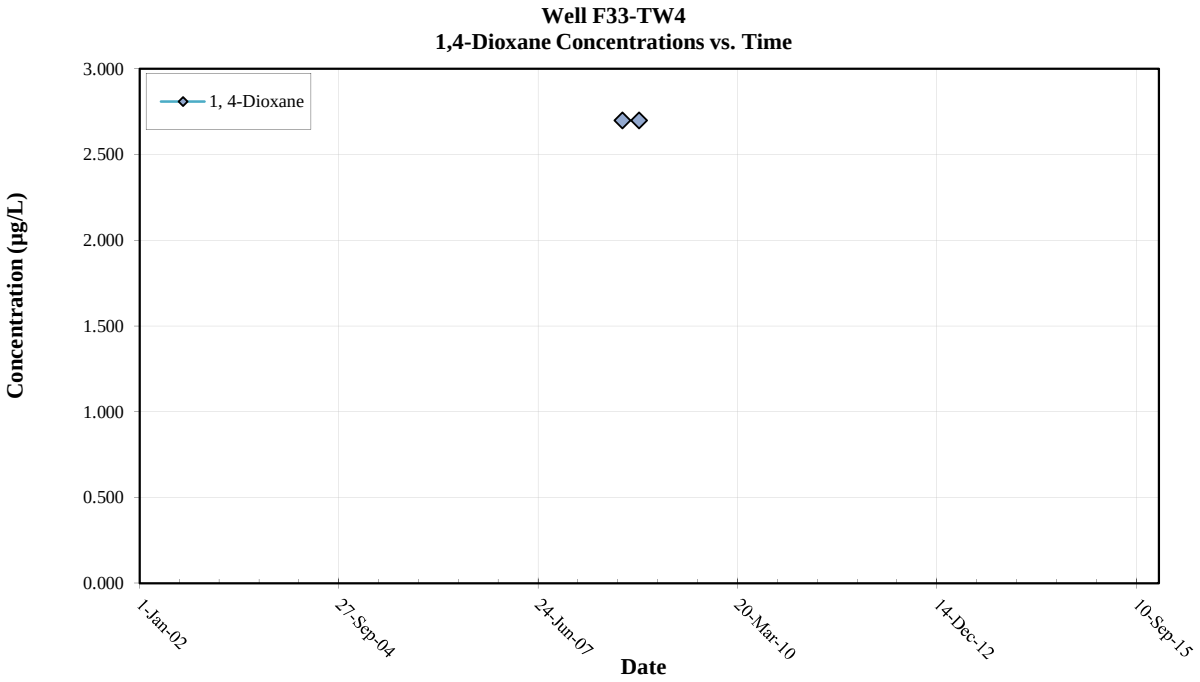

Notes: Note: All non-detections are set to zero for graphing purposes.

Contaminate of Potential Concern Time Series Plot

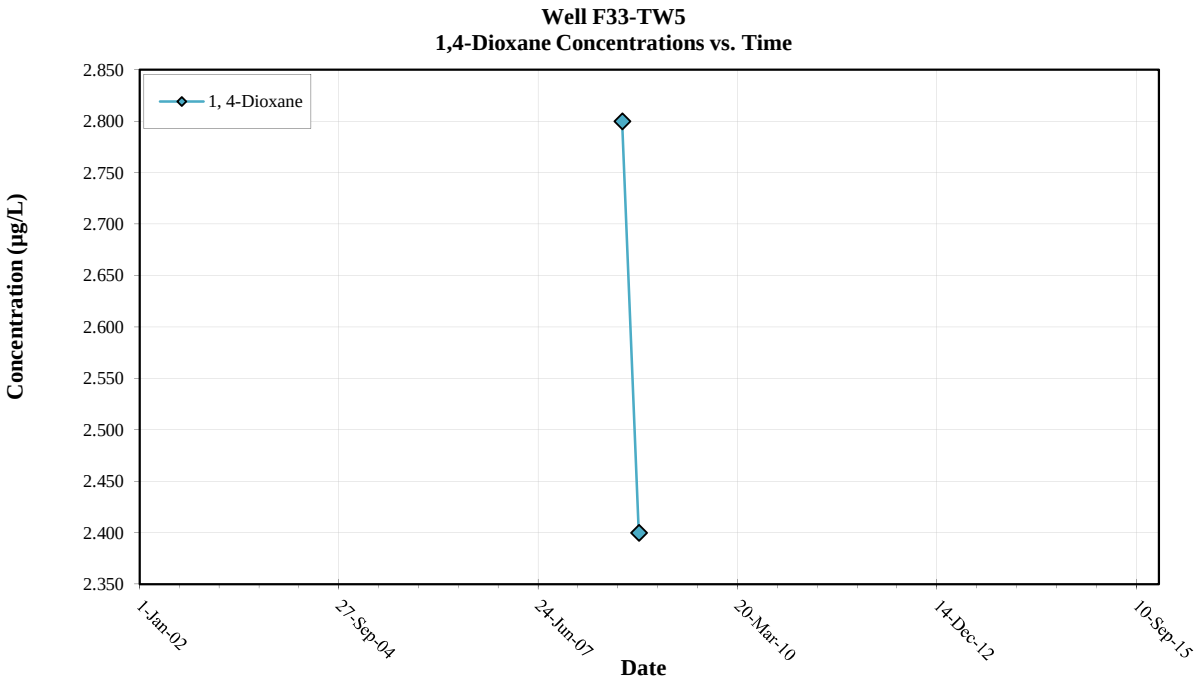

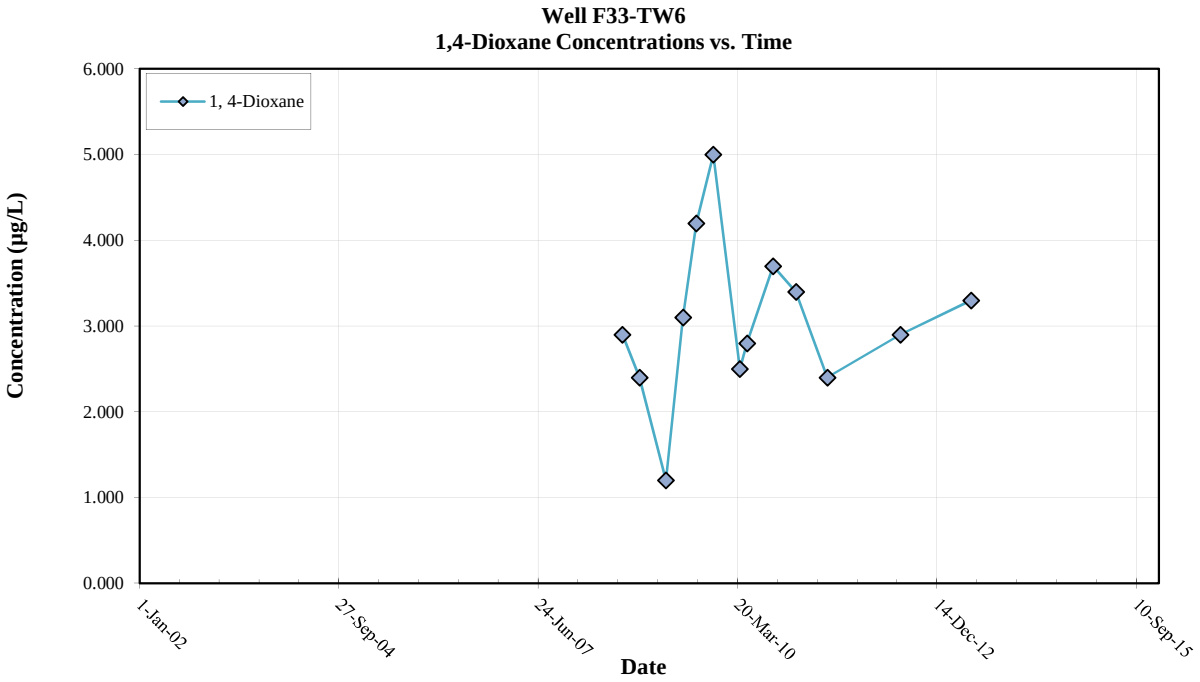

Notes: Note: All non-detections are set to zero for graphing purposes.

Contaminate of Potential Concern Time Series Plot

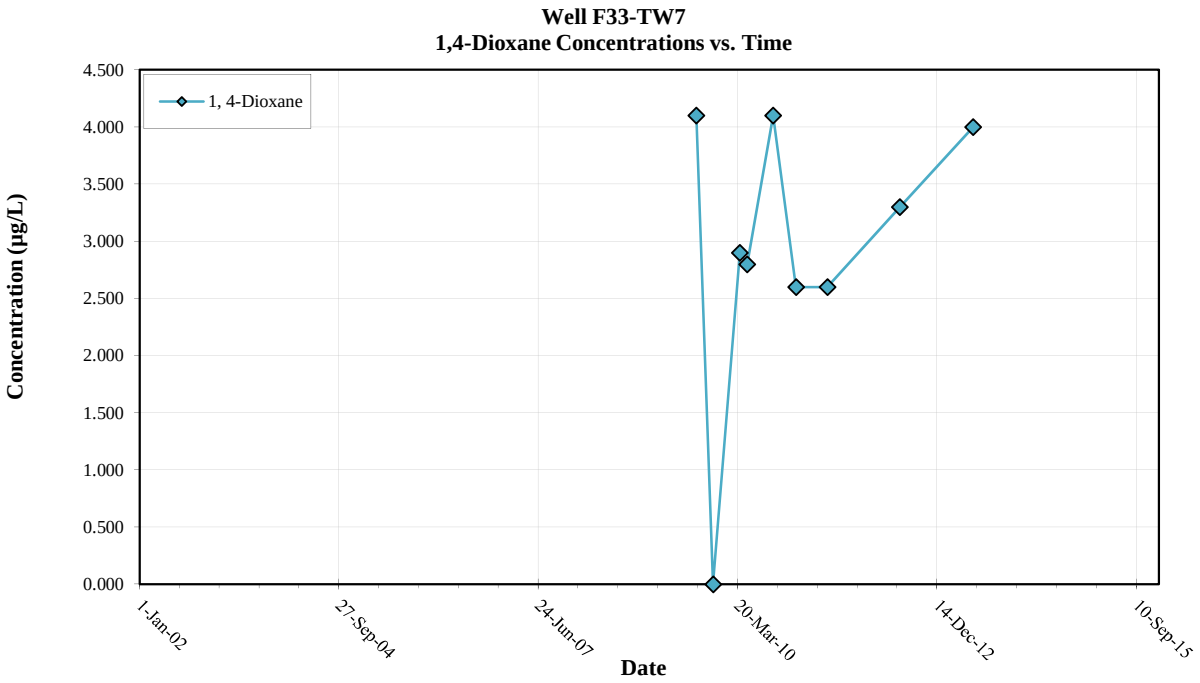

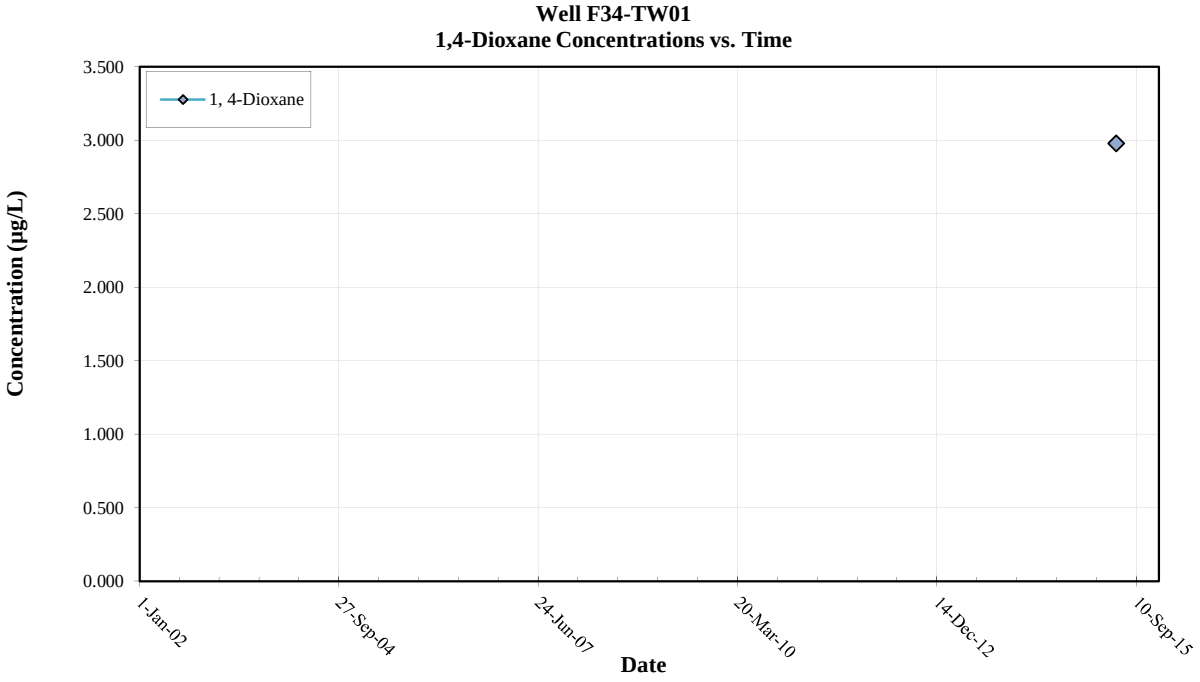

Notes: Note: All non-detections are set to zero for graphing purposes.

Contaminate of Potential Concern Time Series Plot

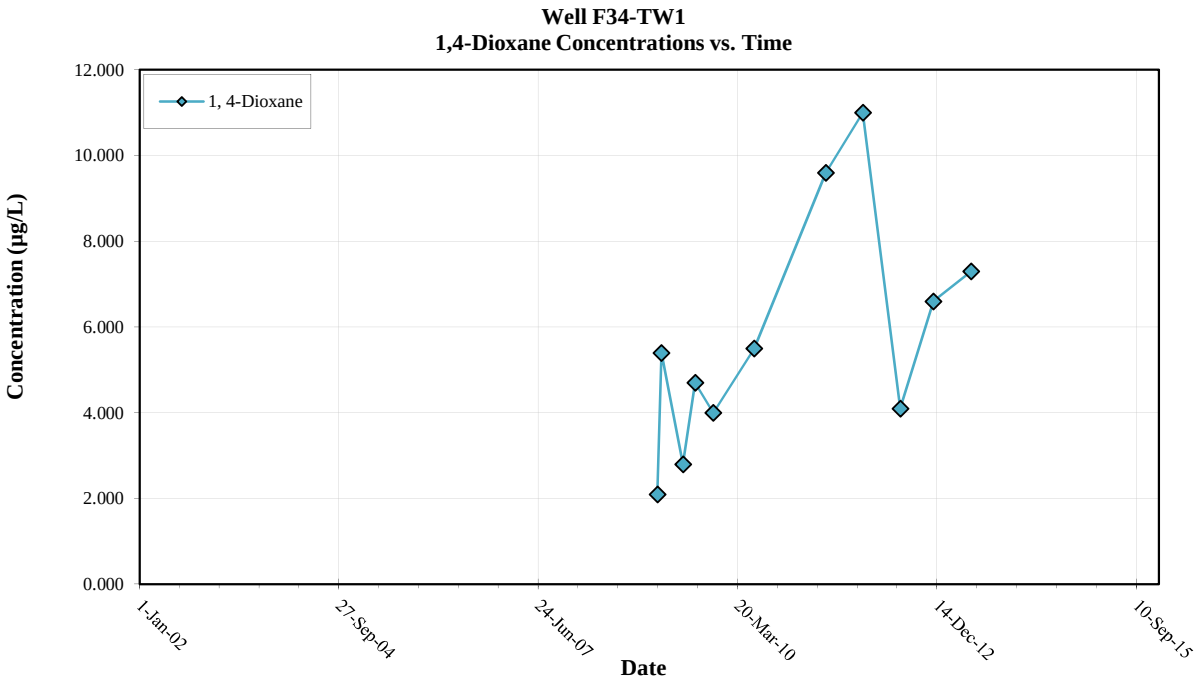

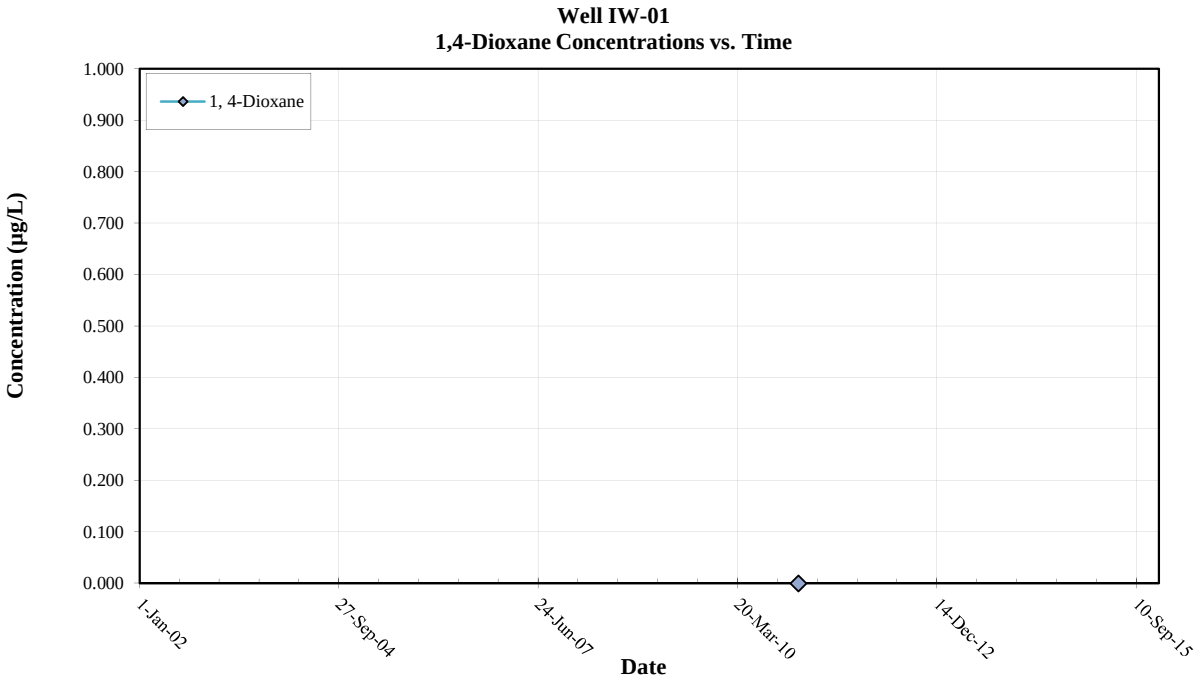

Notes: Note: All non-detections are set to zero for graphing purposes.

Contaminate of Potential Concern Time Series Plot

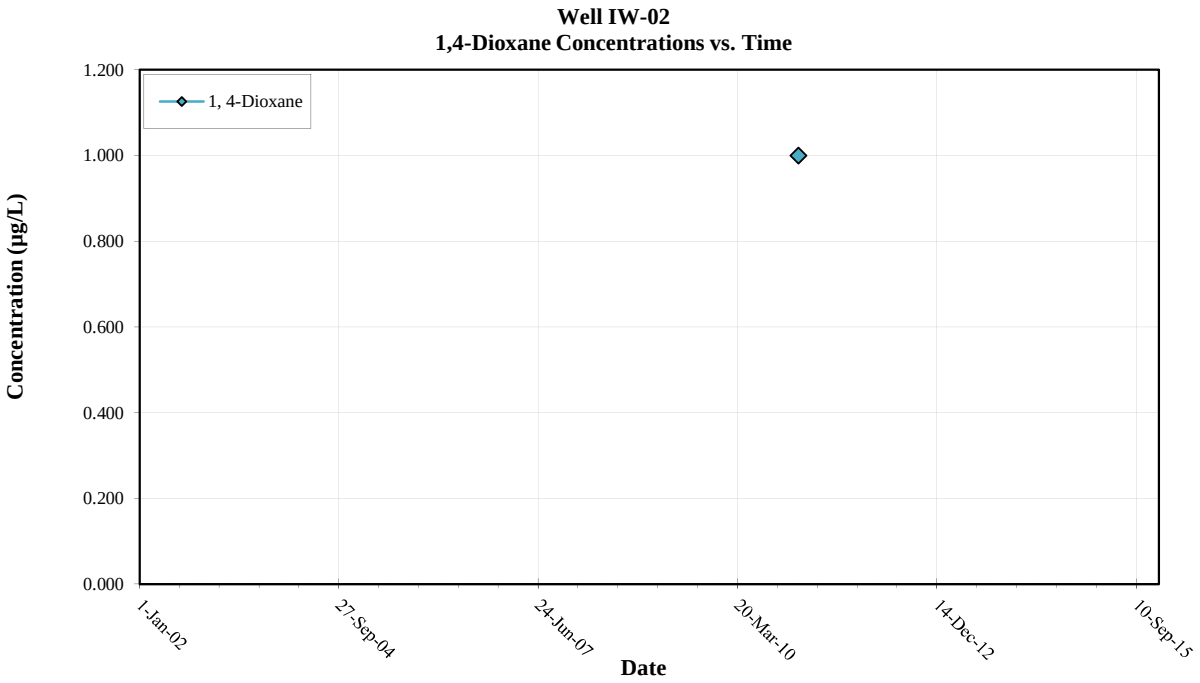

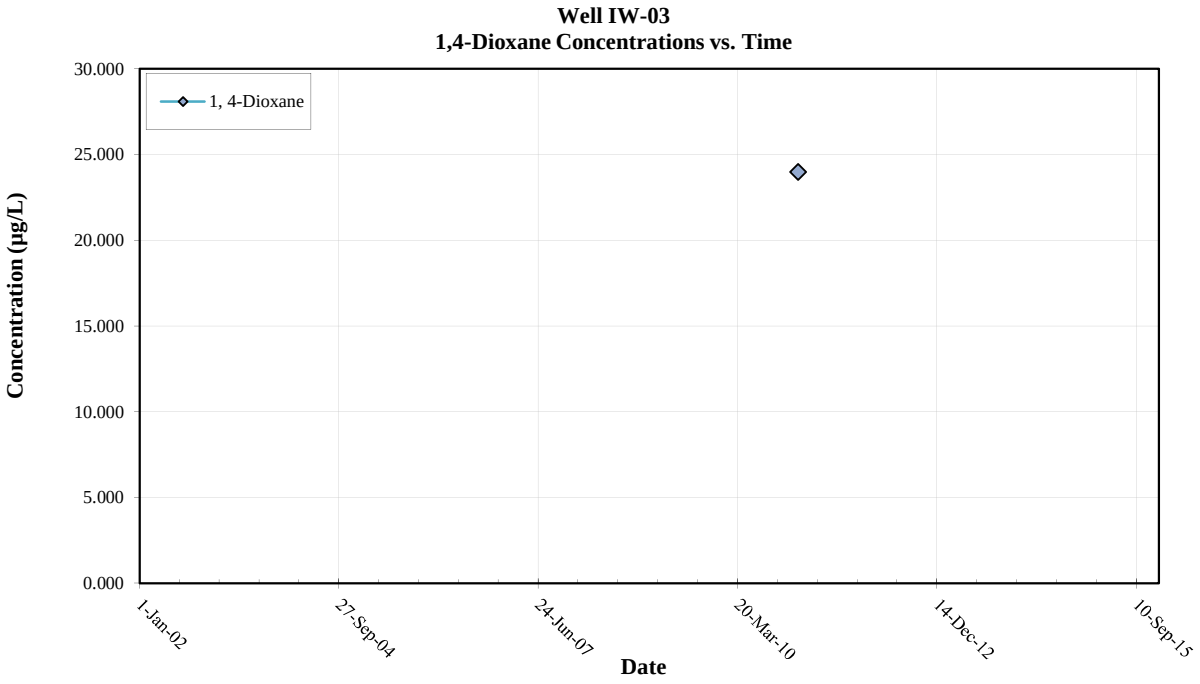

Notes: Note: All non-detections are set to zero for graphing purposes.

Contaminate of Potential Concern Time Series Plot

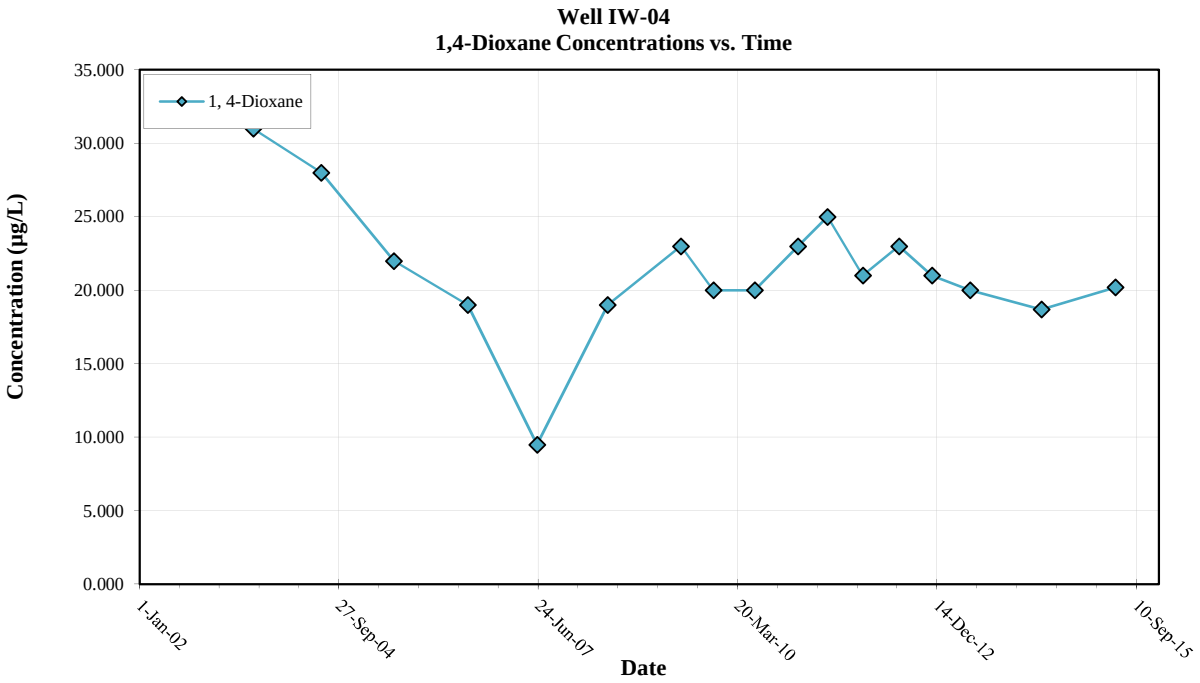

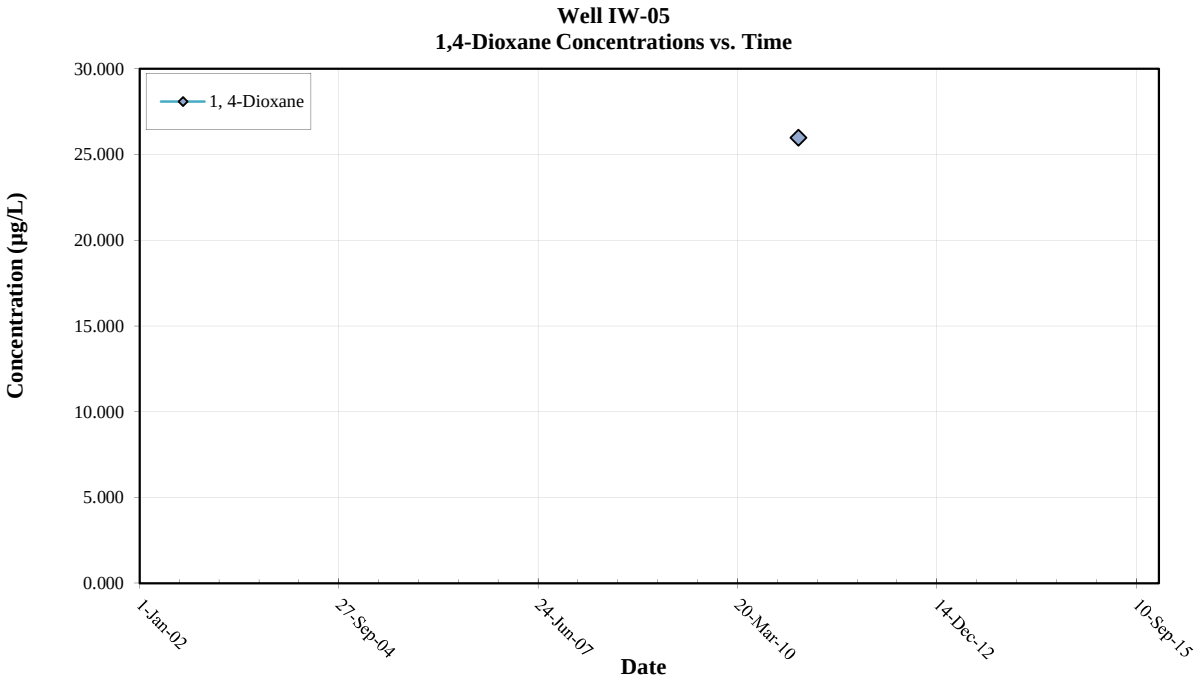

Notes: Note: All non-detections are set to zero for graphing purposes.

Contaminate of Potential Concern Time Series Plot

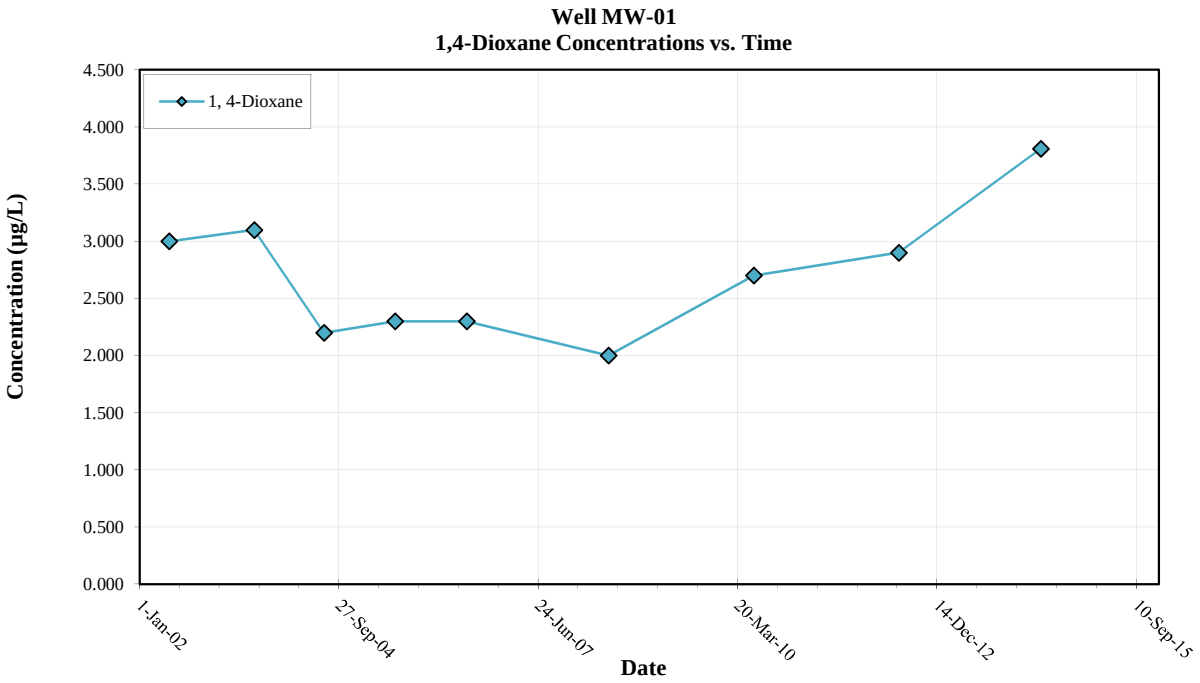

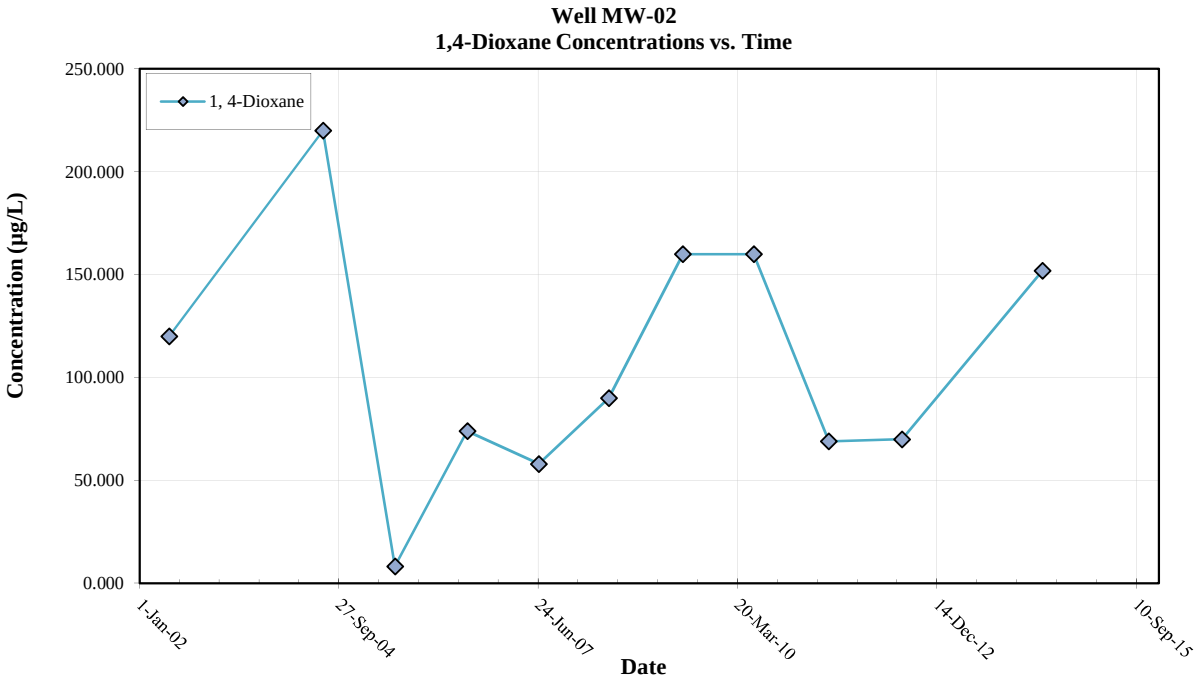

Notes: Note: All non-detections are set to zero for graphing purposes.

Contaminate of Potential Concern Time Series Plot

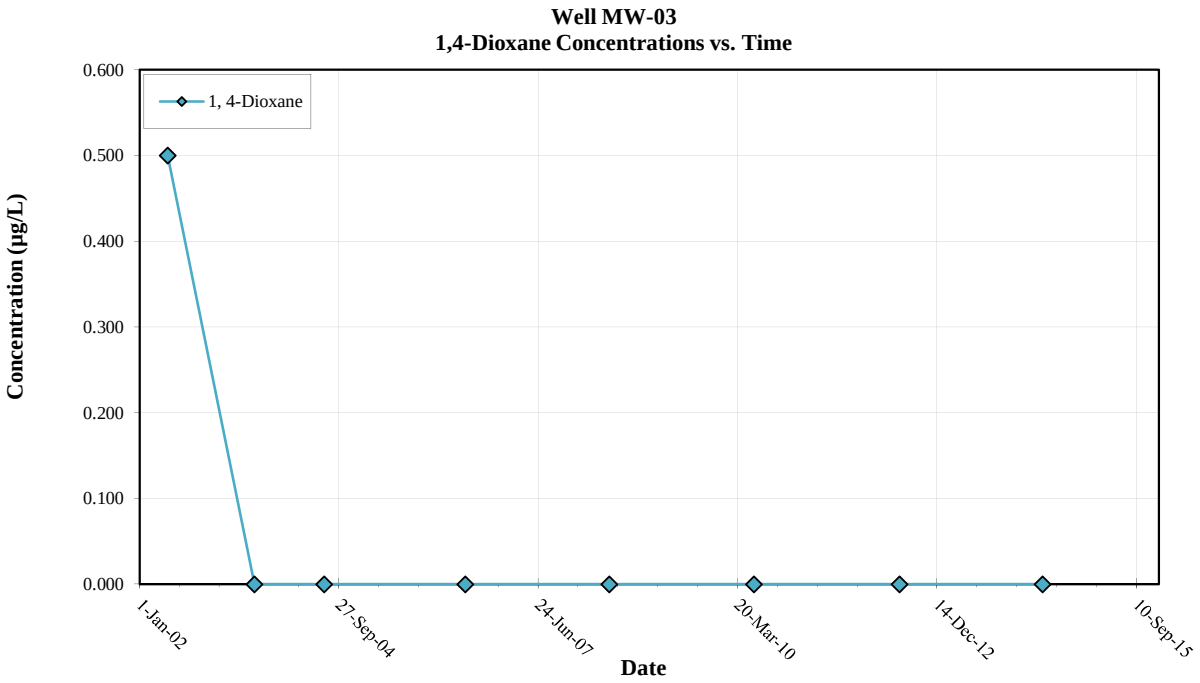

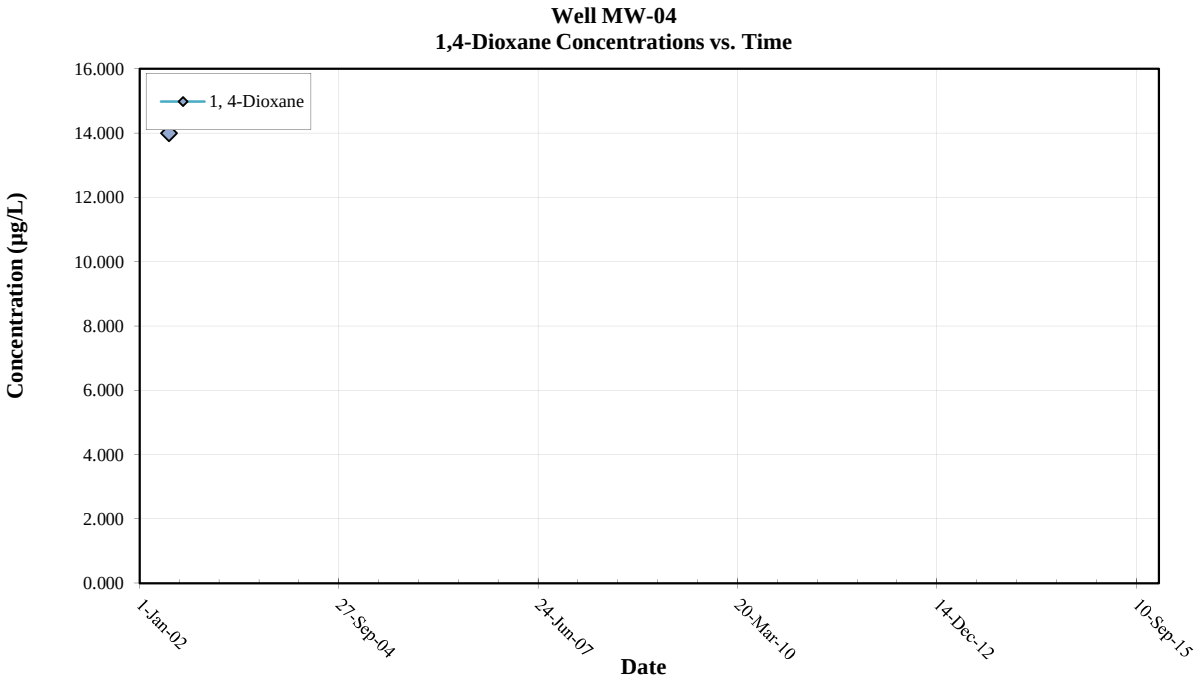

Notes: Note: All non-detections are set to zero for graphing purposes.

Contaminate of Potential Concern Time Series Plot

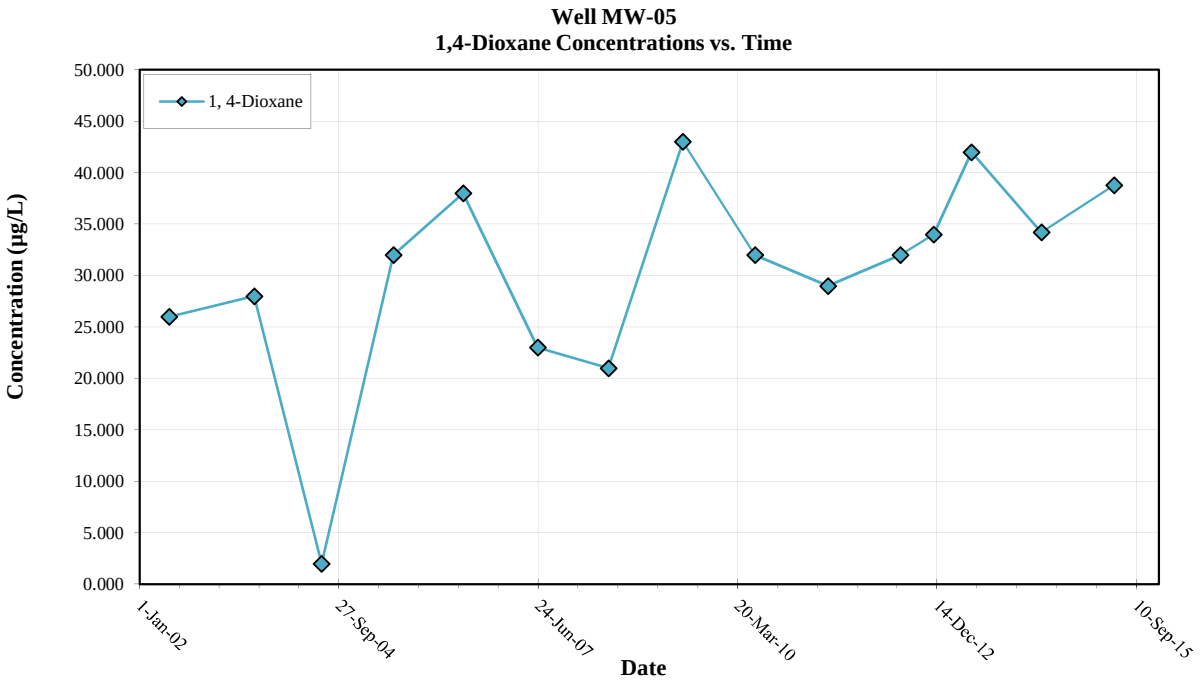

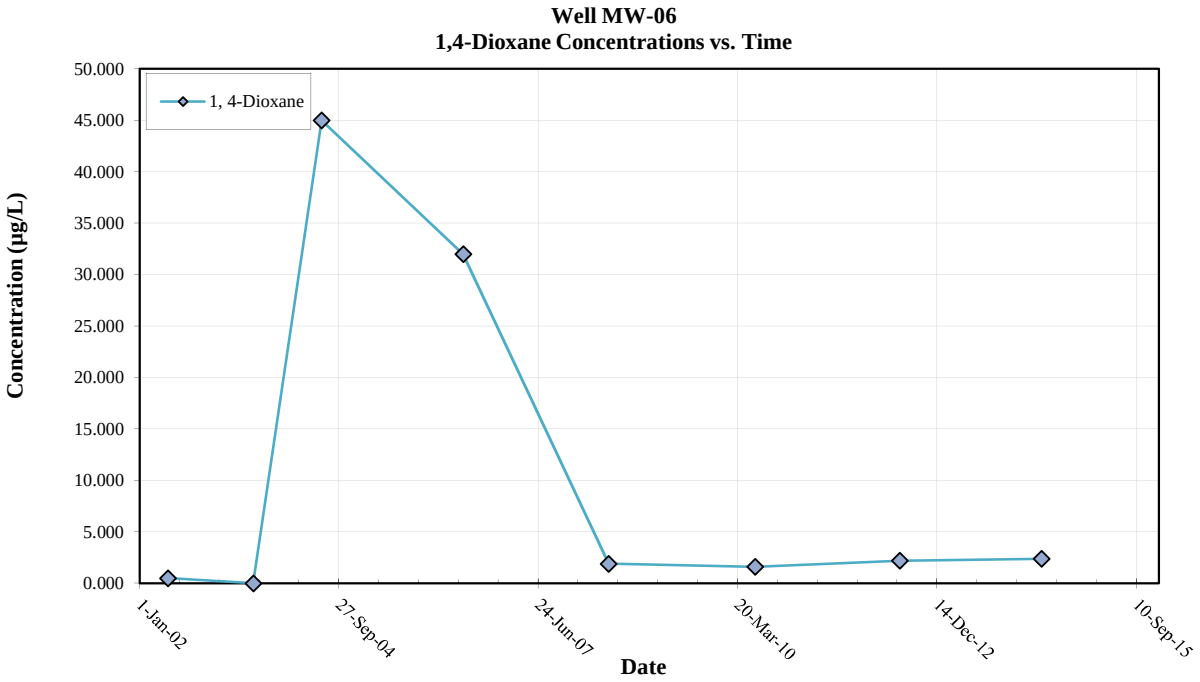

Notes: Note: All non-detections are set to zero for graphing purposes.

Contaminate of Potential Concern Time Series Plot

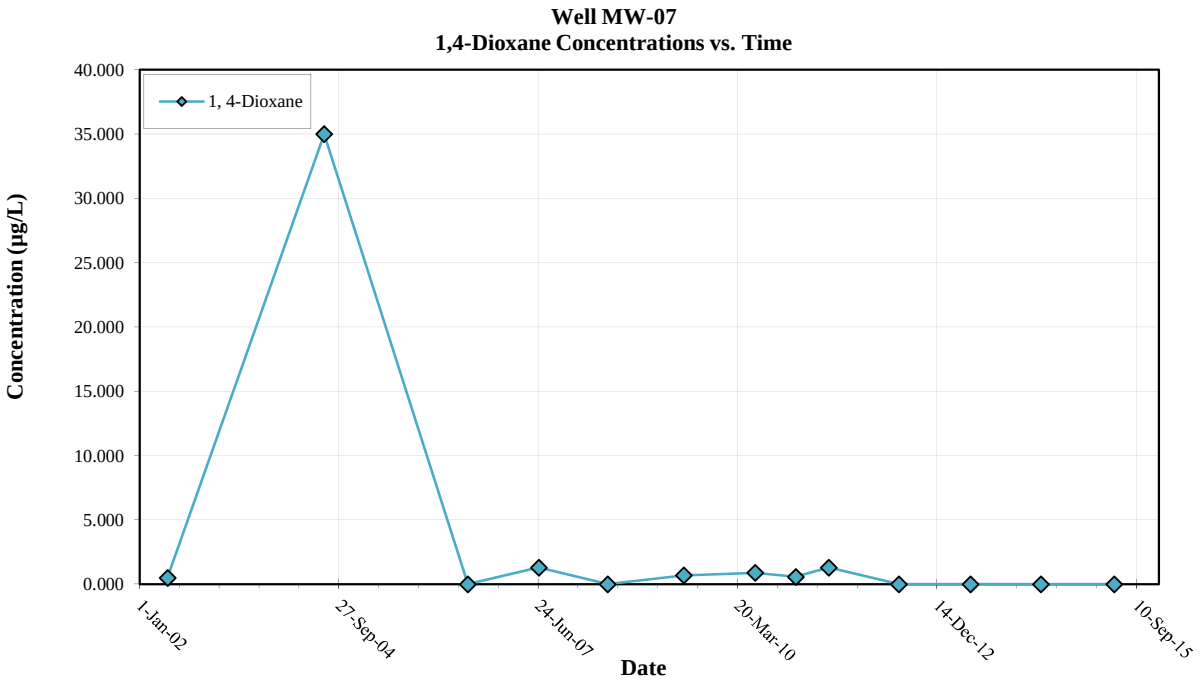

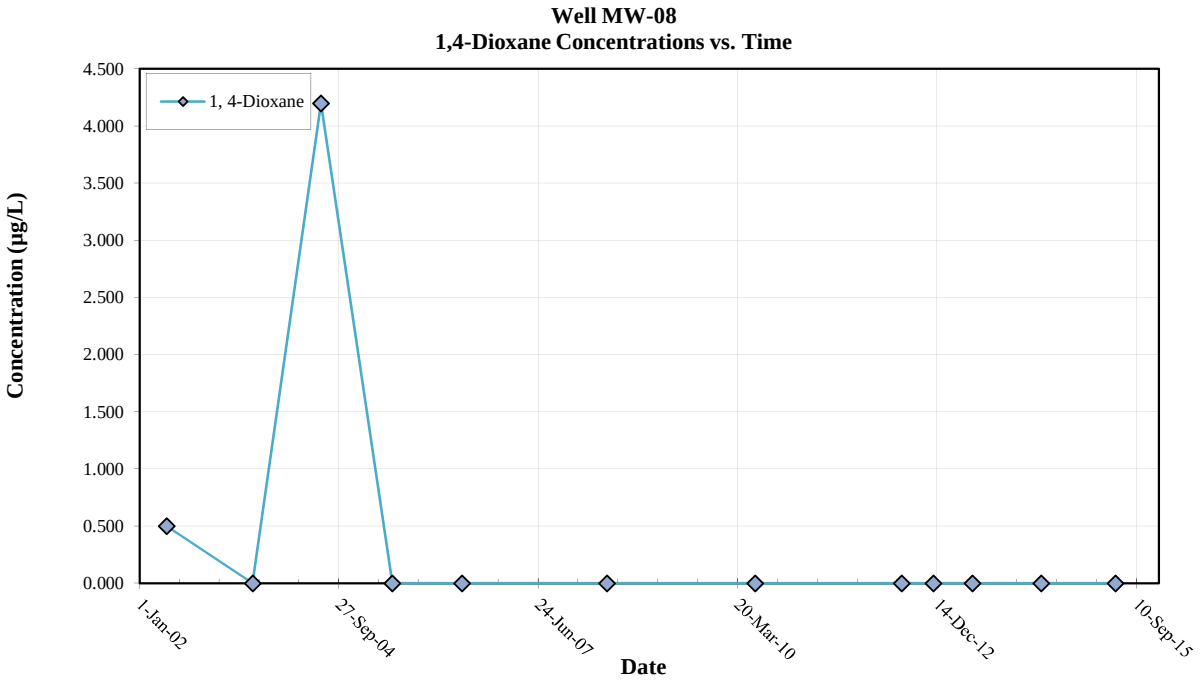

Notes: Note: All non-detections are set to zero for graphing purposes.

Contaminate of Potential Concern Time Series Plot

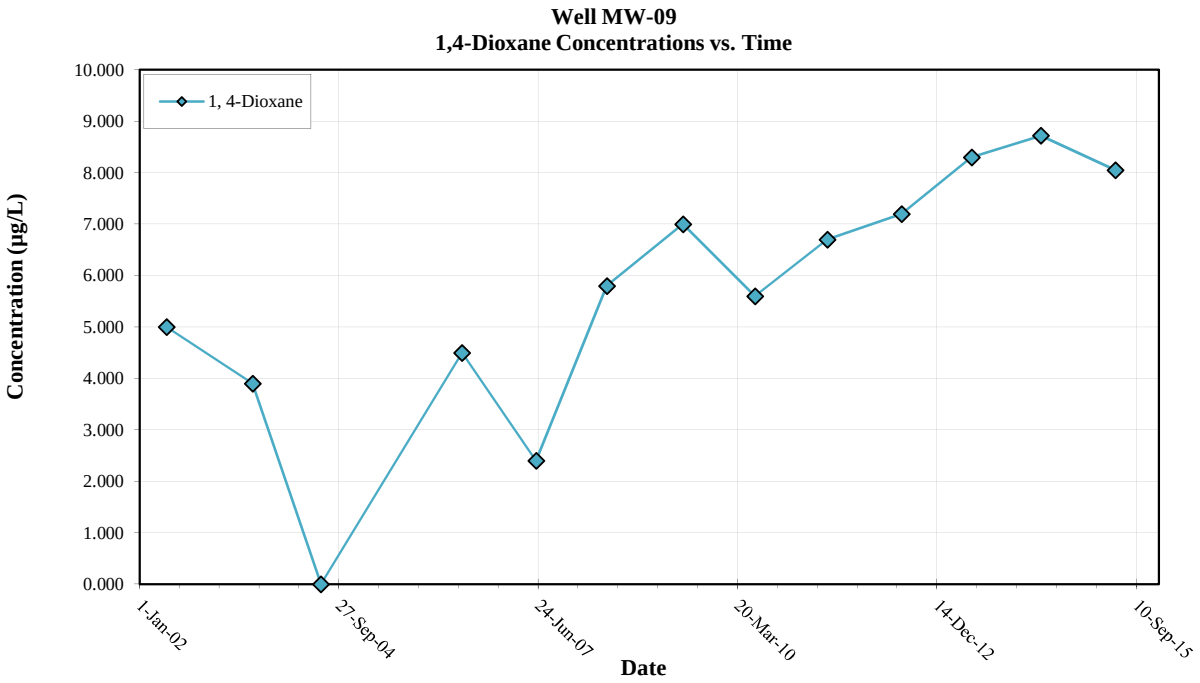

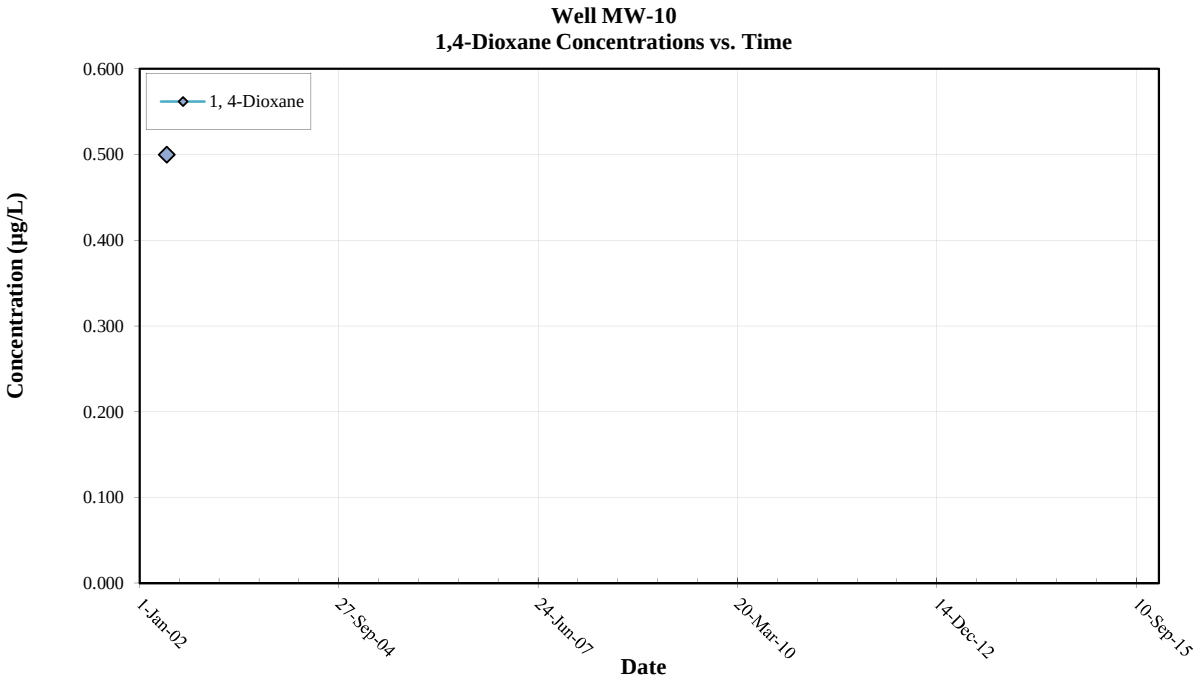

Notes: Note: All non-detections are set to zero for graphing purposes.

Contaminate of Potential Concern Time Series Plot

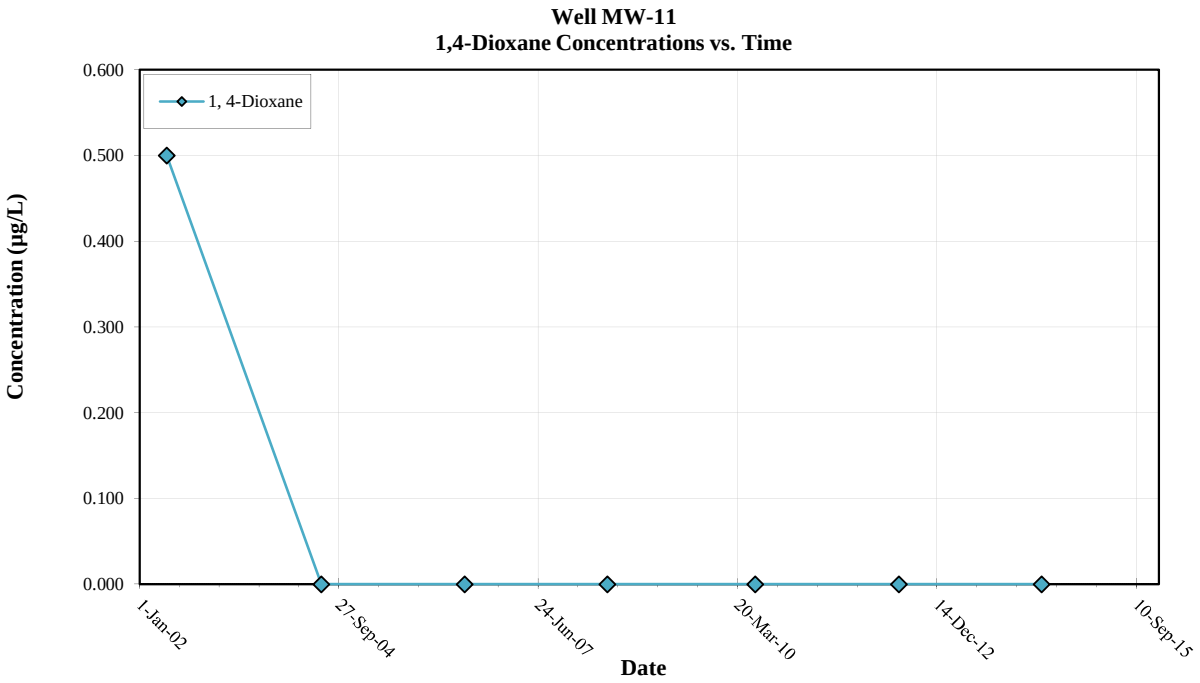

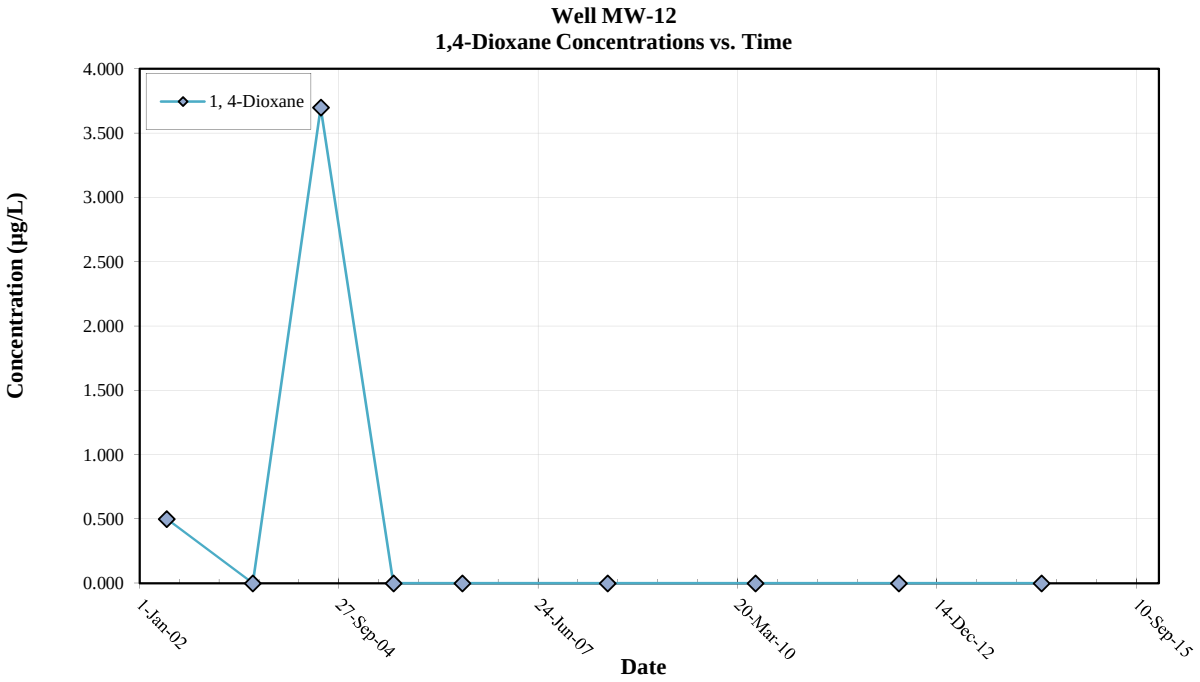

Notes: Note: All non-detections are set to zero for graphing purposes.

Contaminate of Potential Concern Time Series Plot

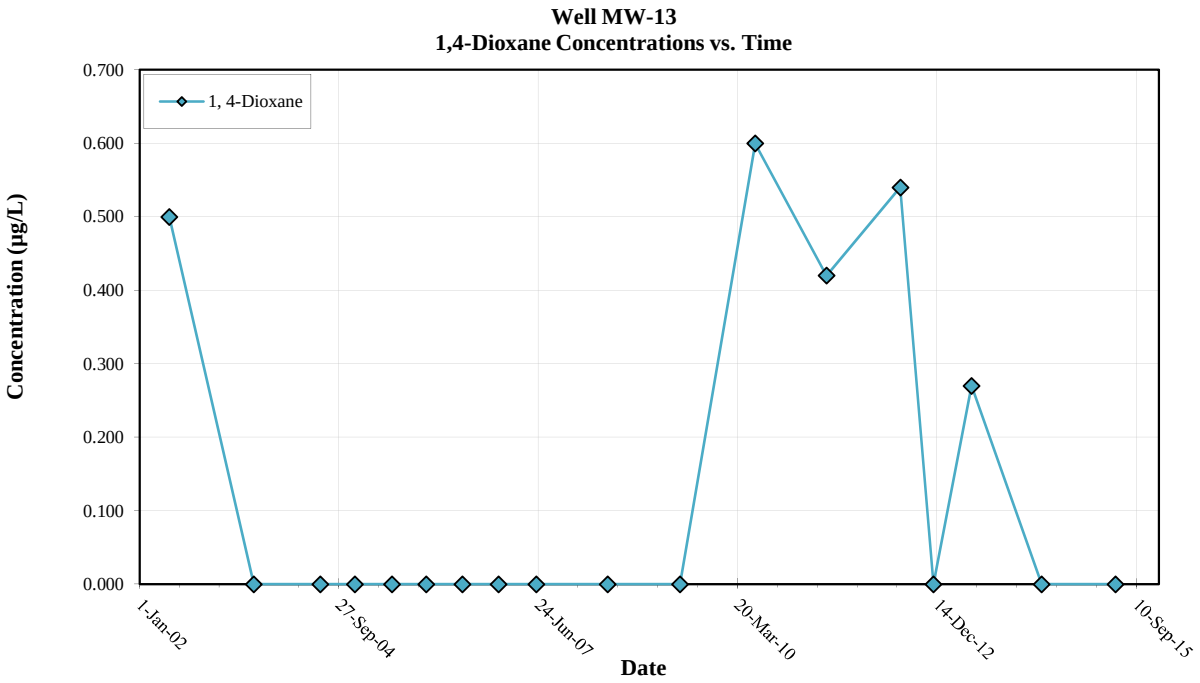

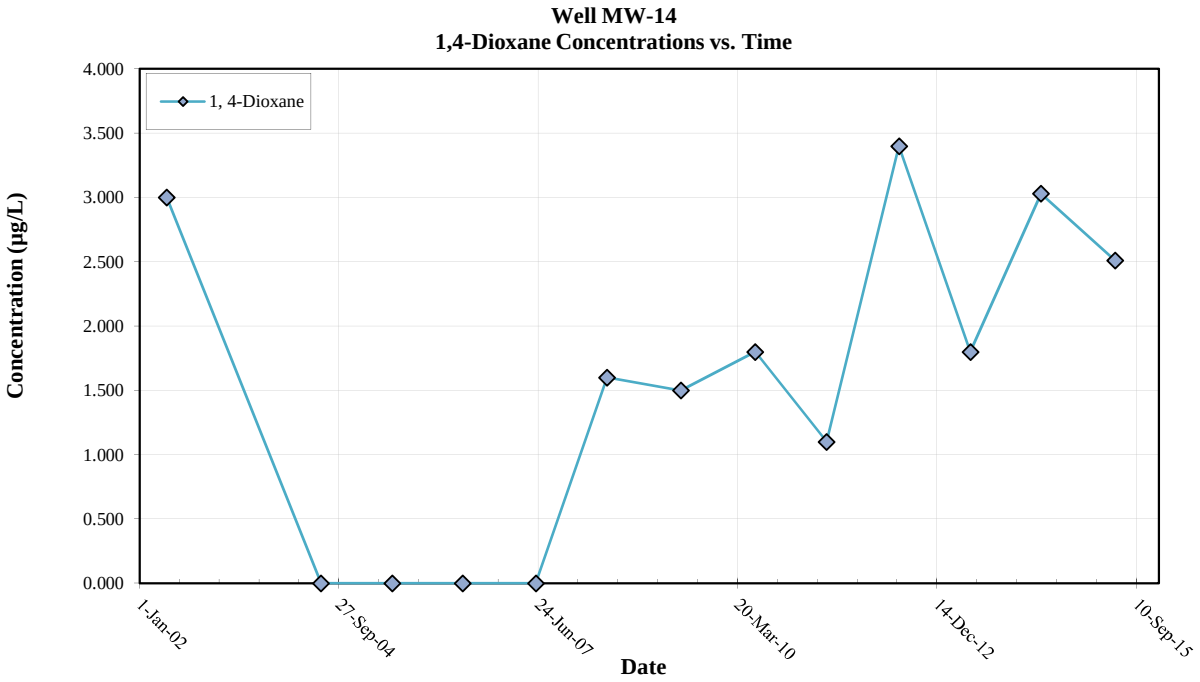

Notes: Note: All non-detections are set to zero for graphing purposes.

Contaminate of Potential Concern Time Series Plot

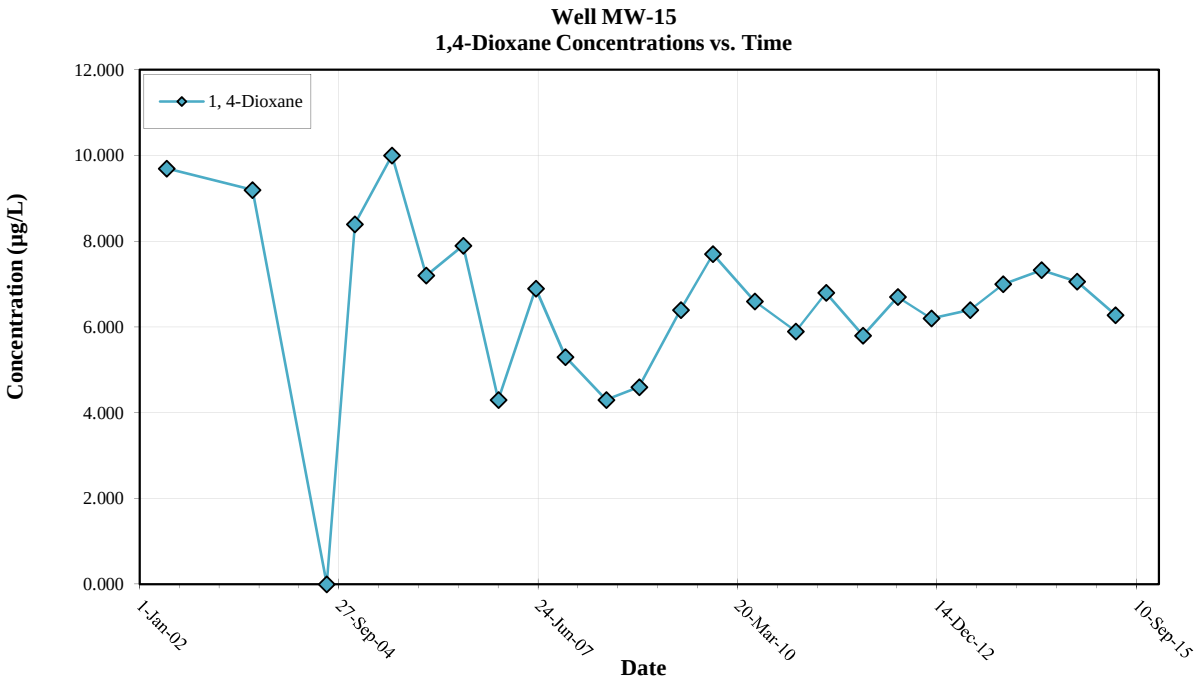

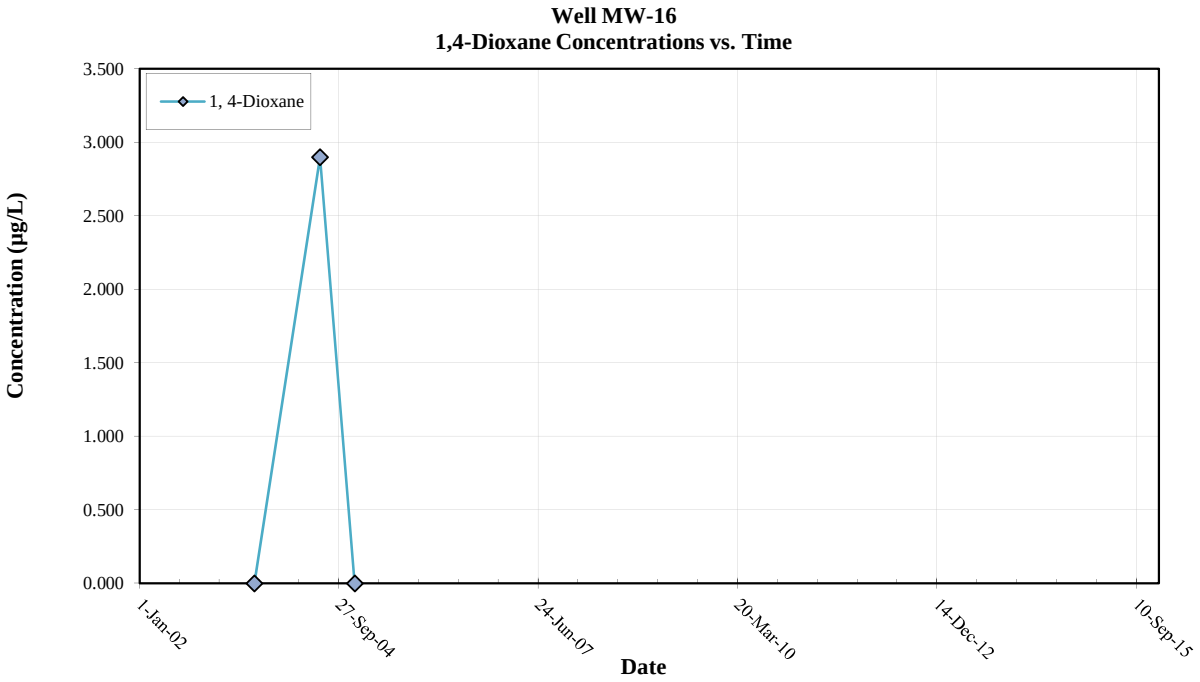

Notes: Note: All non-detections are set to zero for graphing purposes.

Contaminate of Potential Concern Time Series Plot

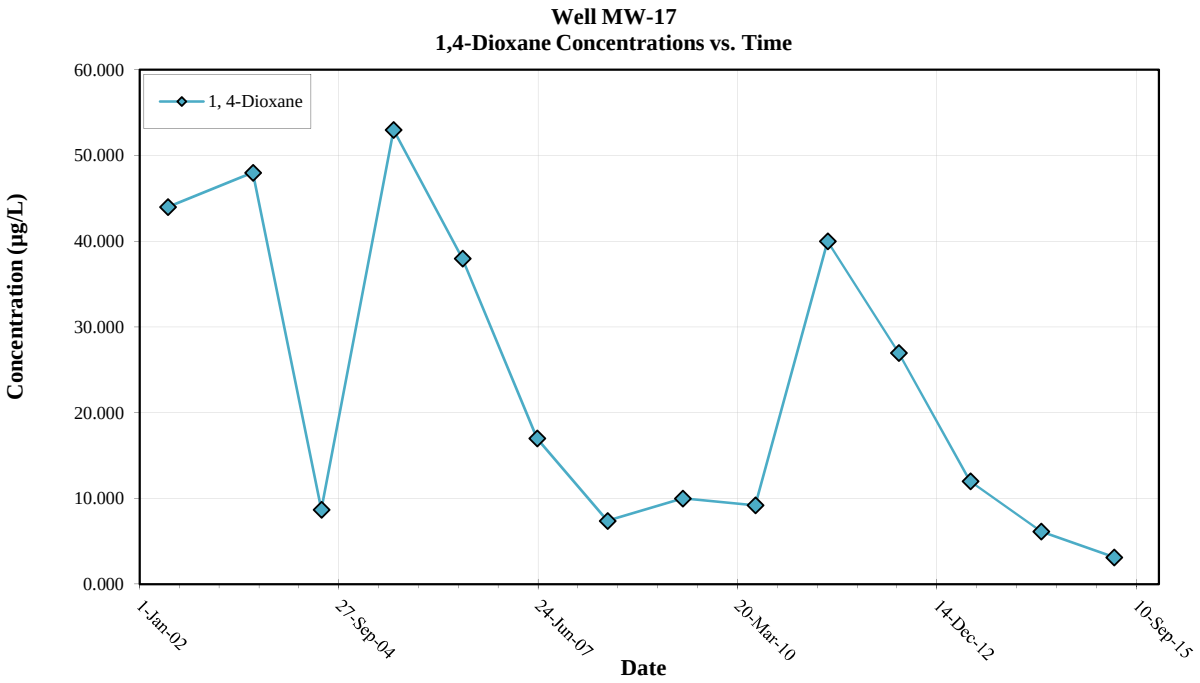

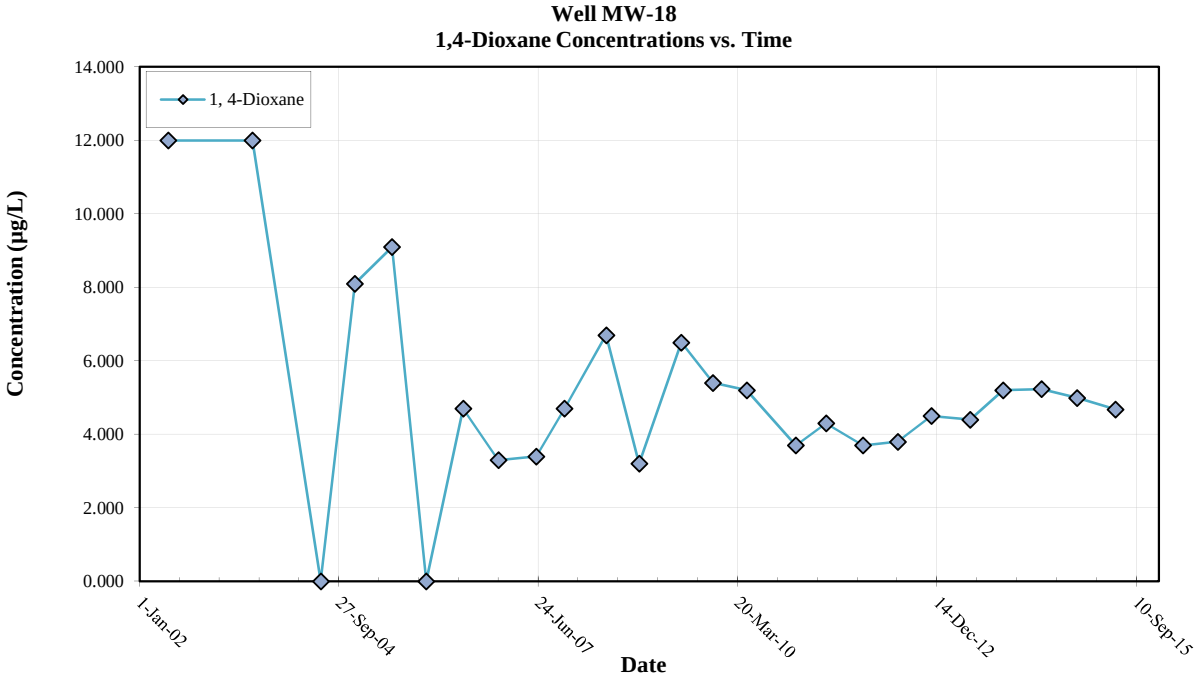

Notes: Note: All non-detections are set to zero for graphing purposes.

Contaminate of Potential Concern Time Series Plot

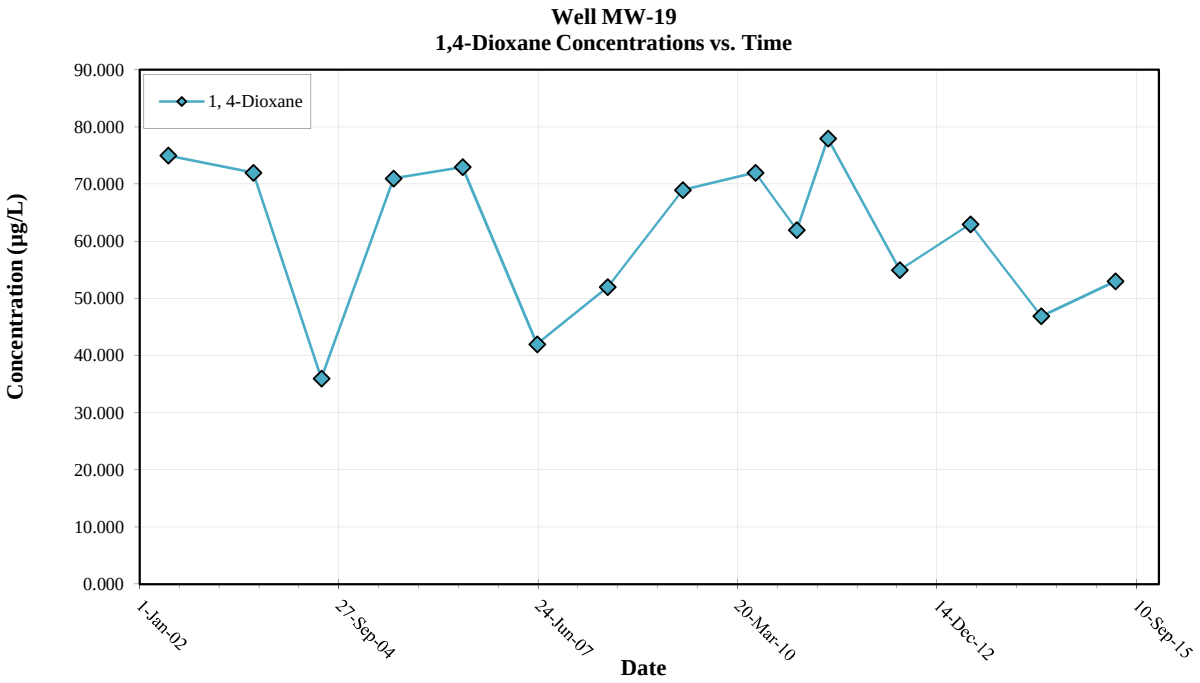

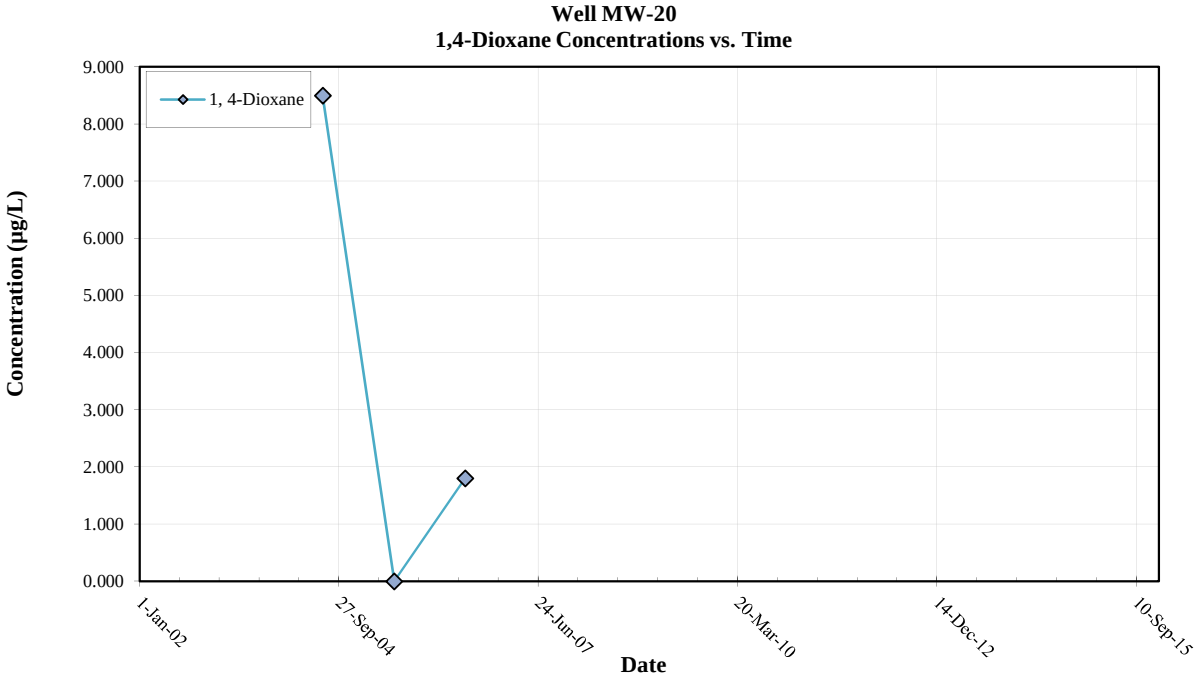

Notes: Note: All non-detections are set to zero for graphing purposes.

Contaminate of Potential Concern Time Series Plot

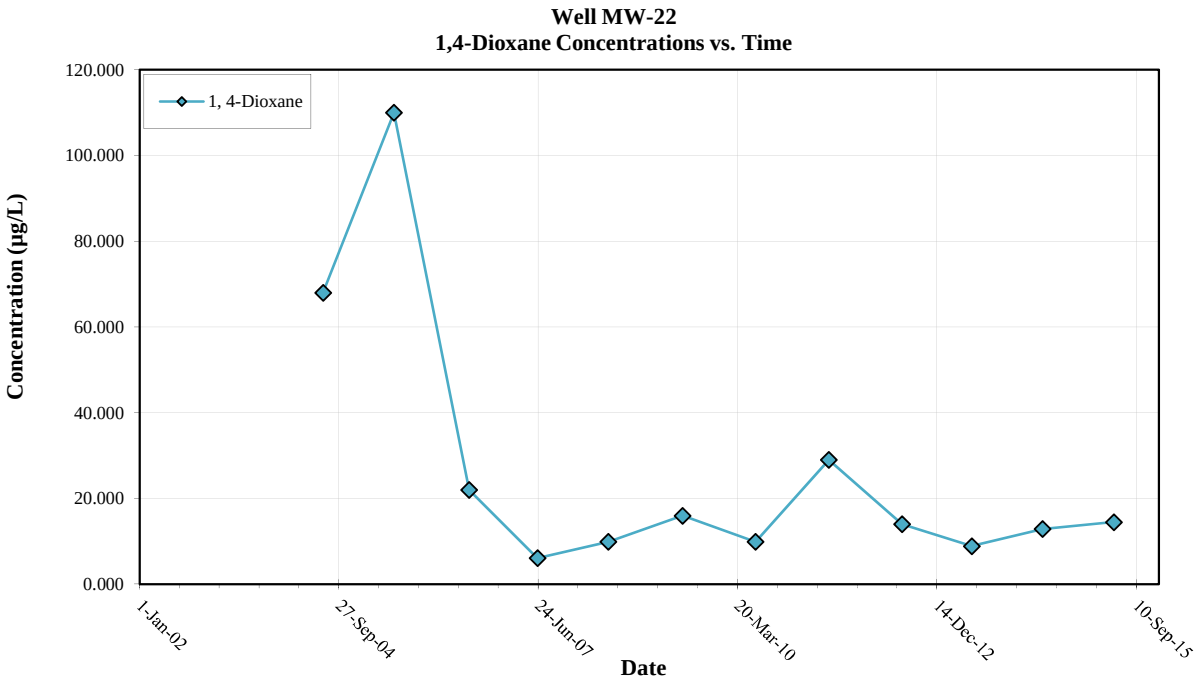

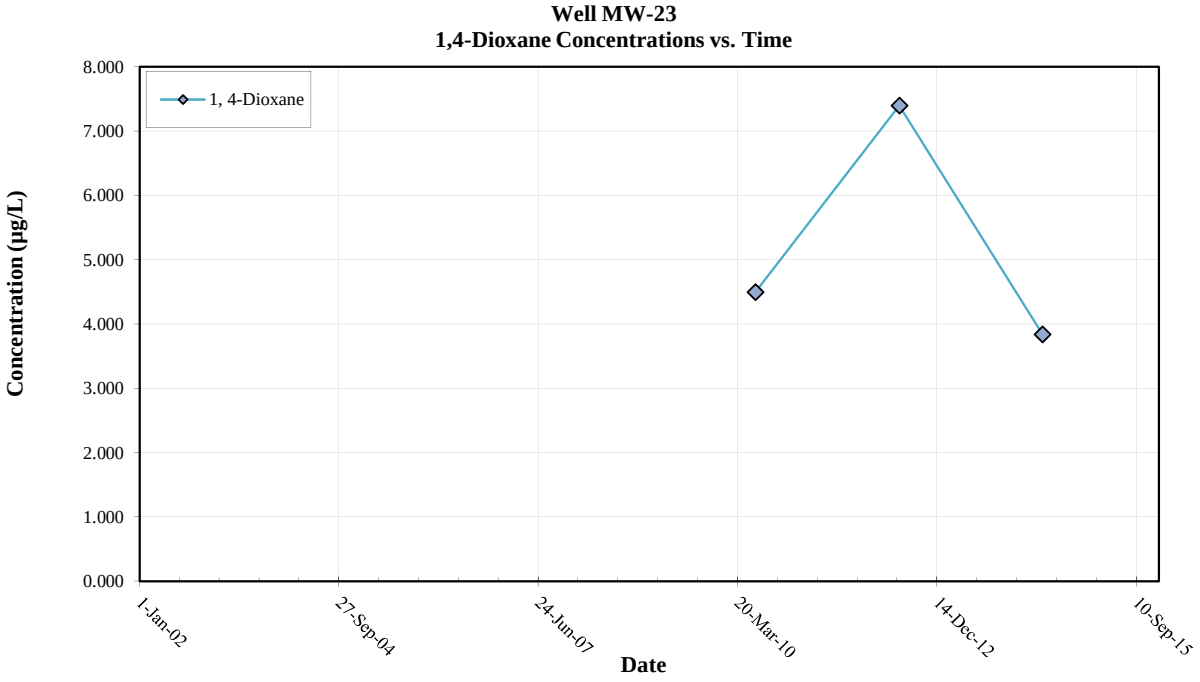

Notes: Note: All non-detections are set to zero for graphing purposes.

Contaminate of Potential Concern Time Series Plot

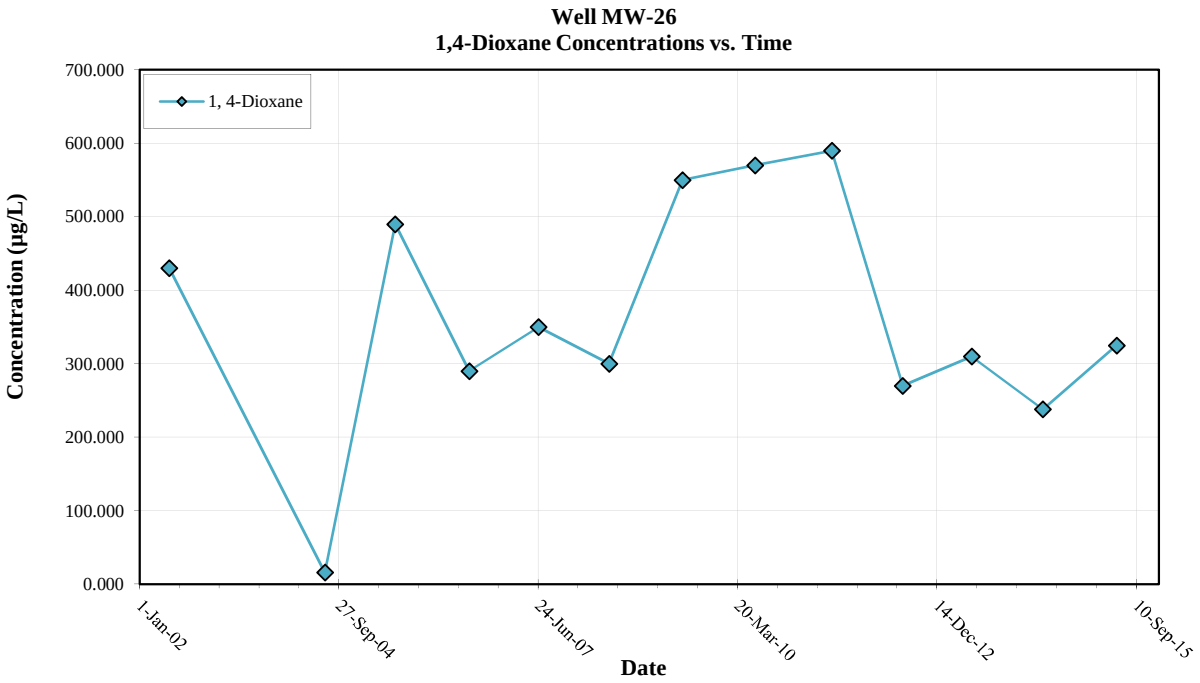

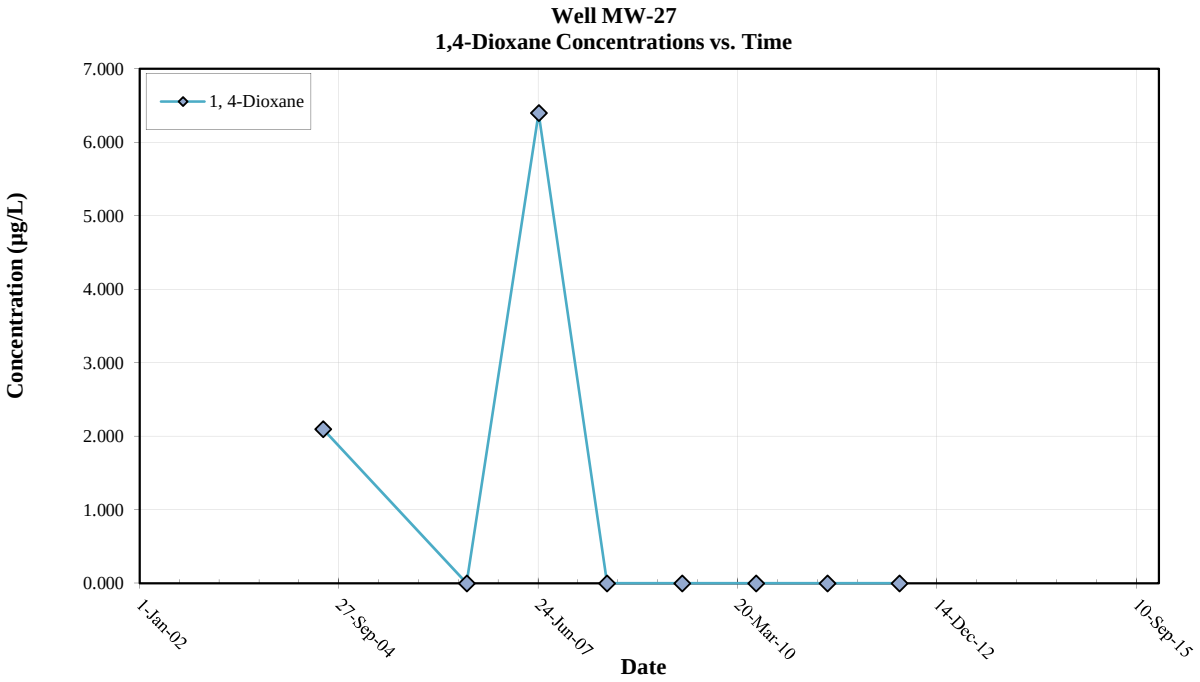

Notes: Note: All non-detections are set to zero for graphing purposes.

Contaminate of Potential Concern Time Series Plot

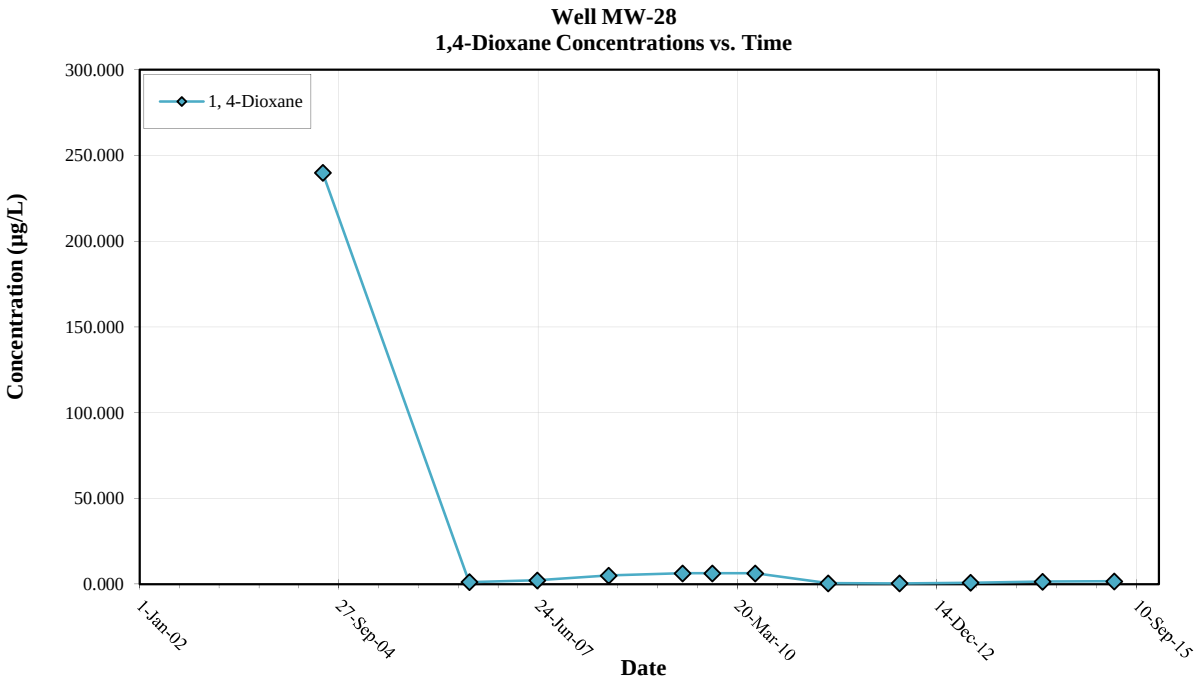

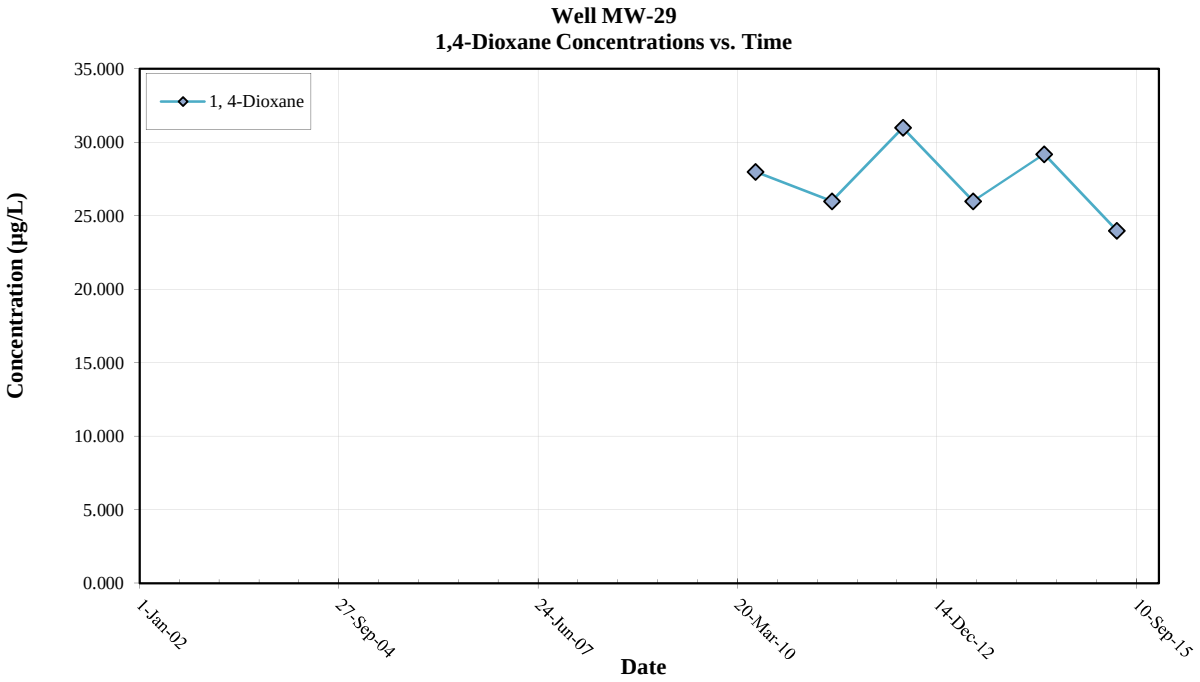

Notes: Note: All non-detections are set to zero for graphing purposes.

Contaminate of Potential Concern Time Series Plot

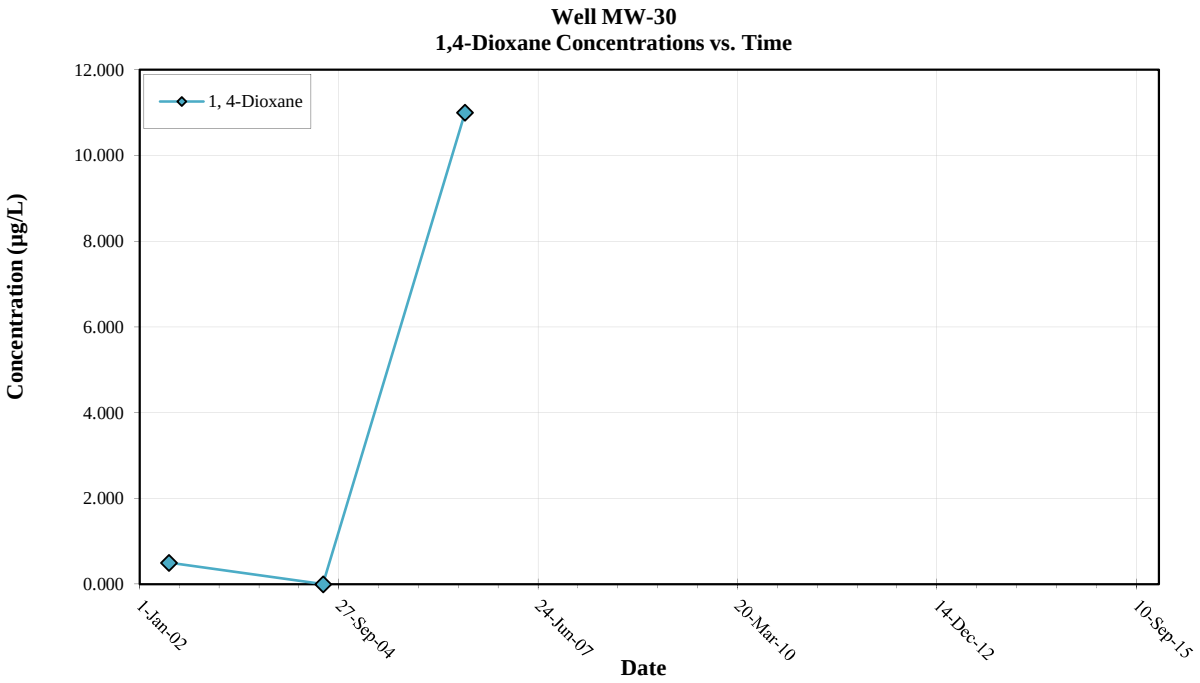

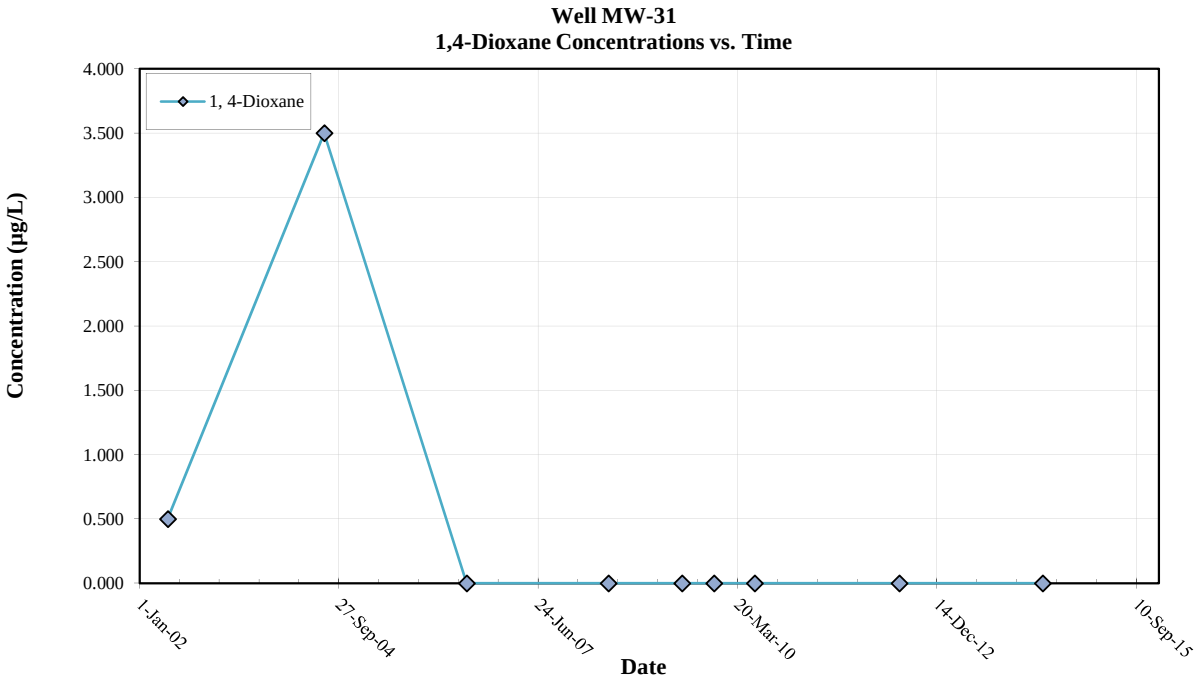

Notes: Note: All non-detections are set to zero for graphing purposes.

Contaminate of Potential Concern Time Series Plot

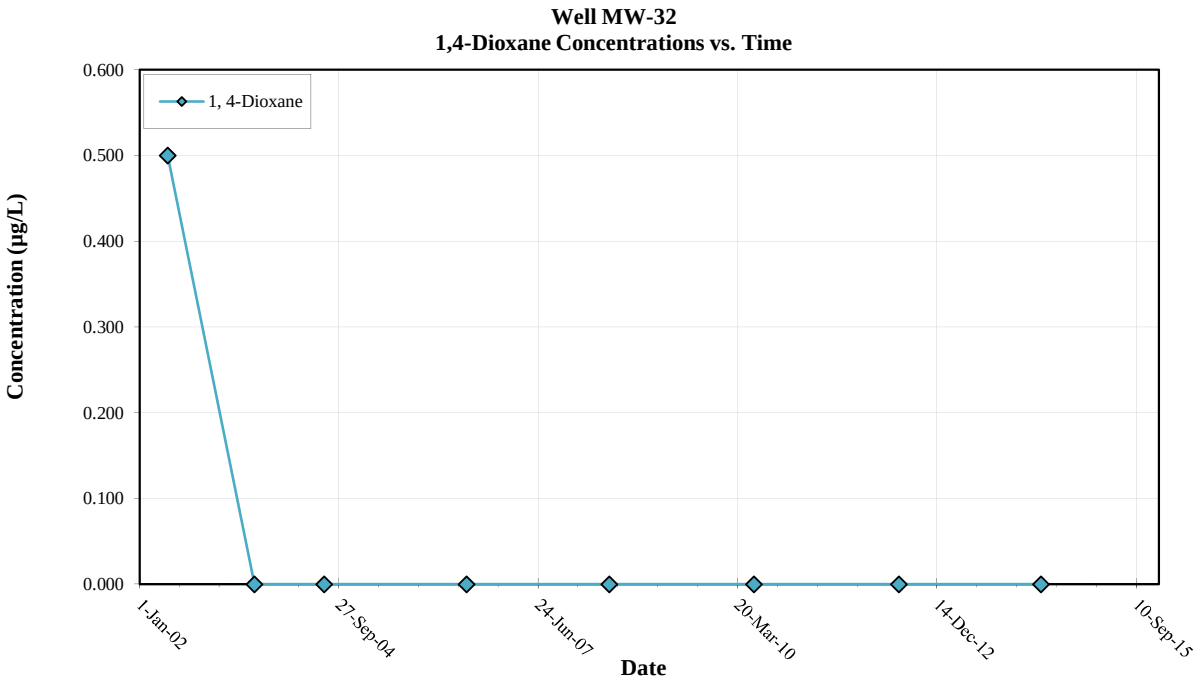

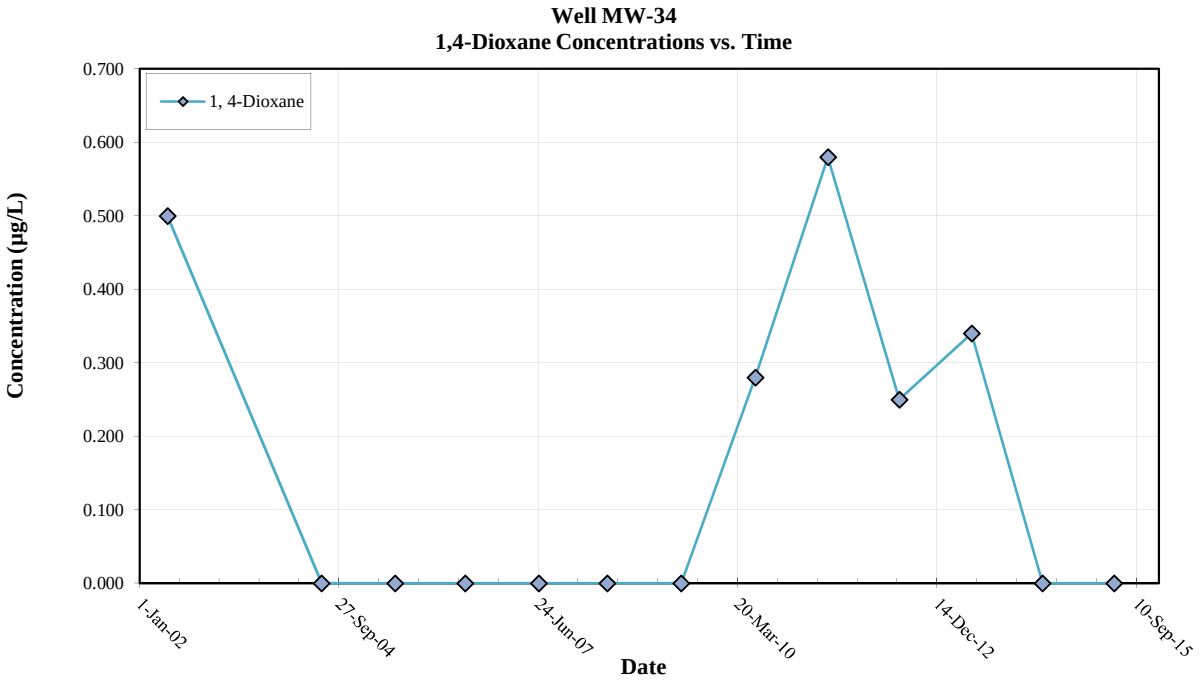

Notes: Note: All non-detections are set to zero for graphing purposes.

Contaminate of Potential Concern Time Series Plot

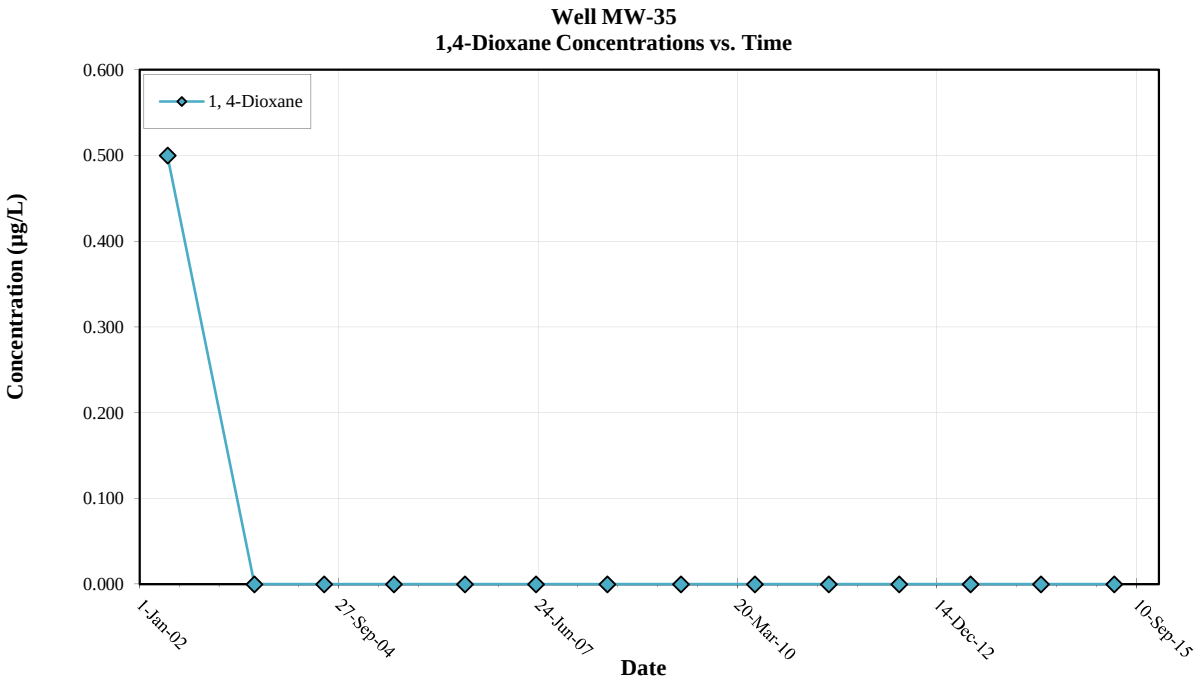

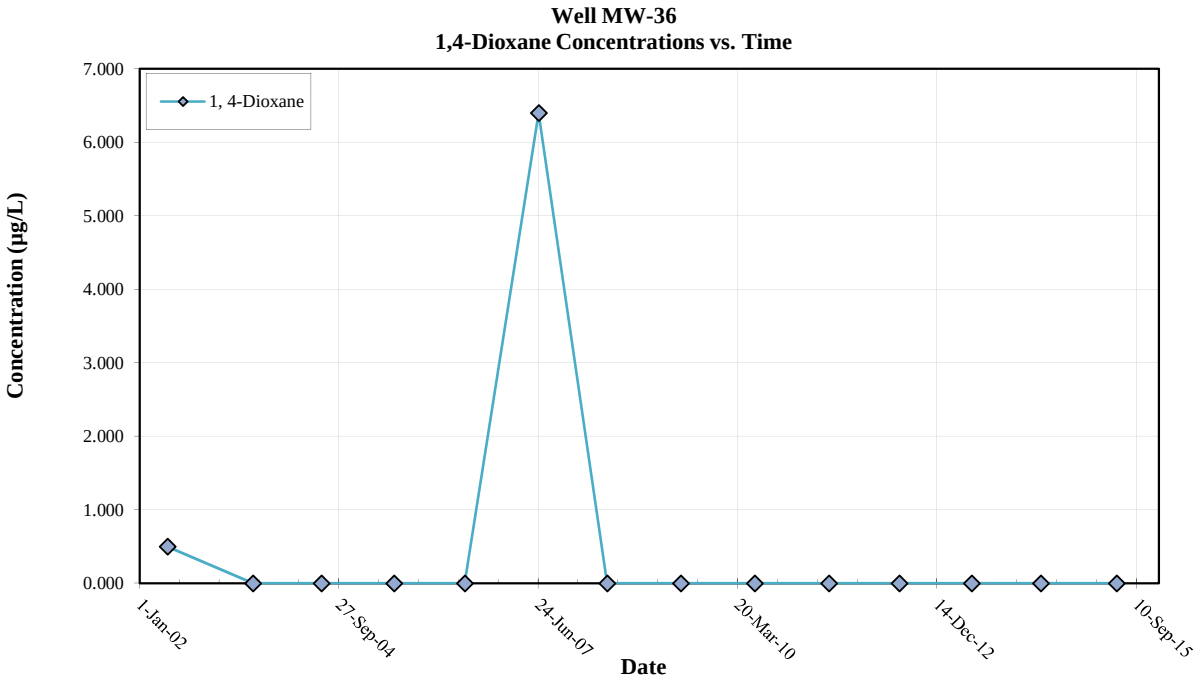

Notes: Note: All non-detections are set to zero for graphing purposes.

Contaminate of Potential Concern Time Series Plot

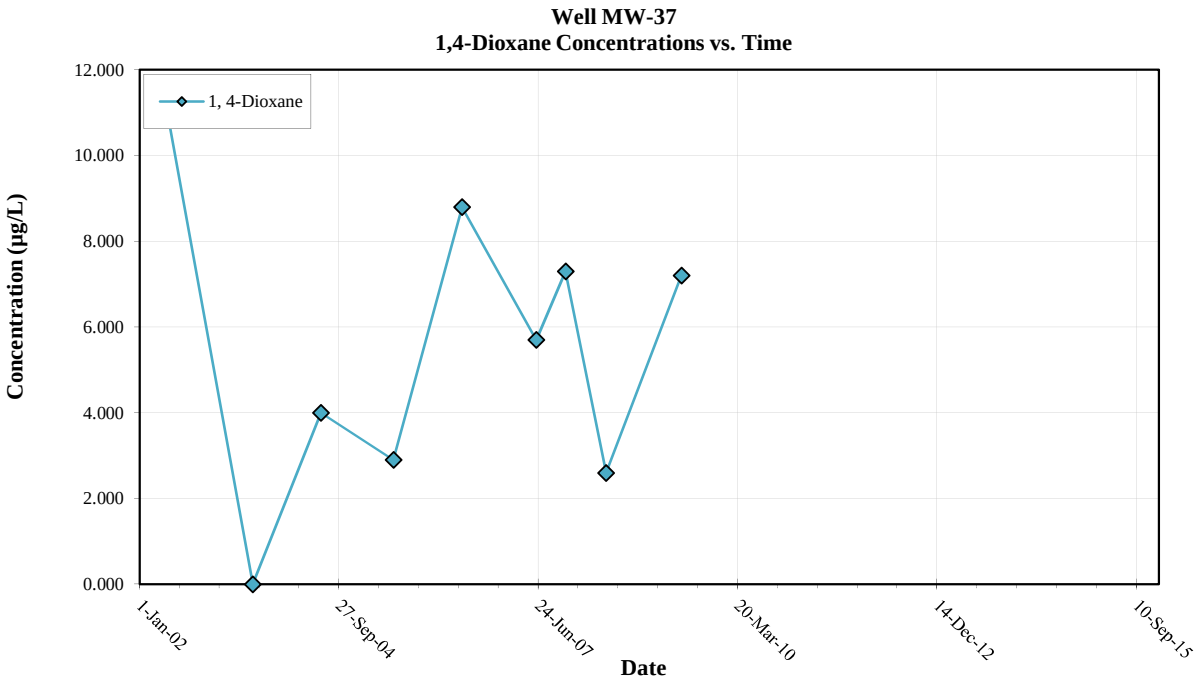

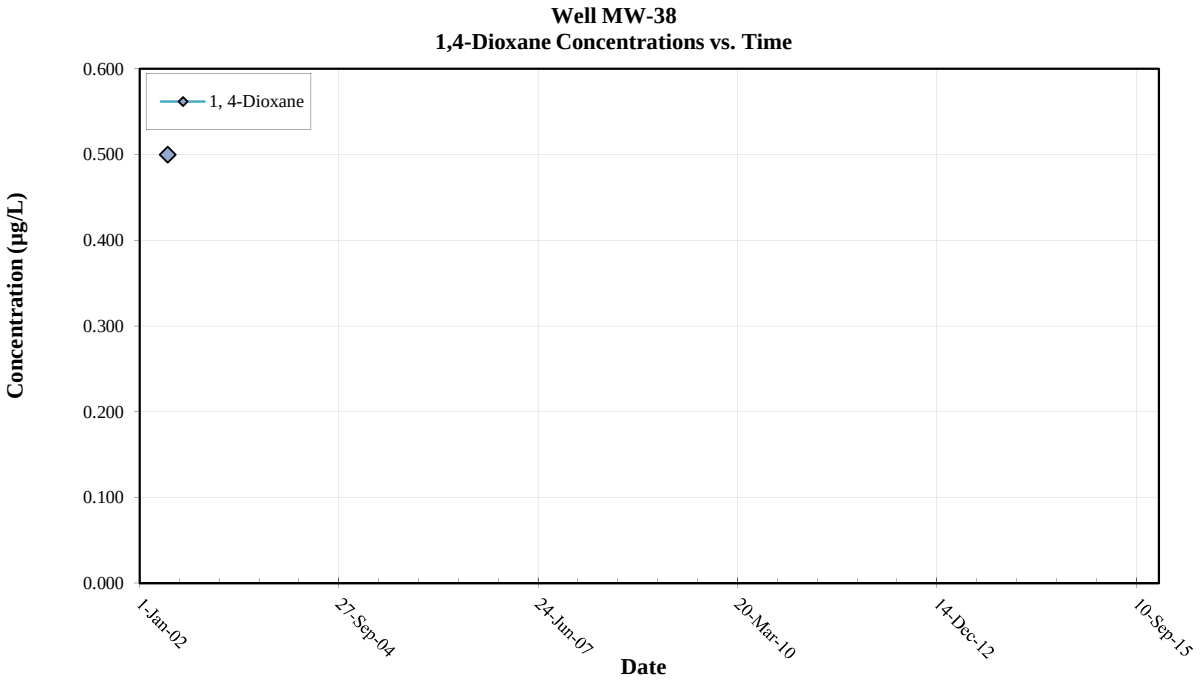

Notes: Note: All non-detections are set to zero for graphing purposes.

Contaminate of Potential Concern Time Series Plot

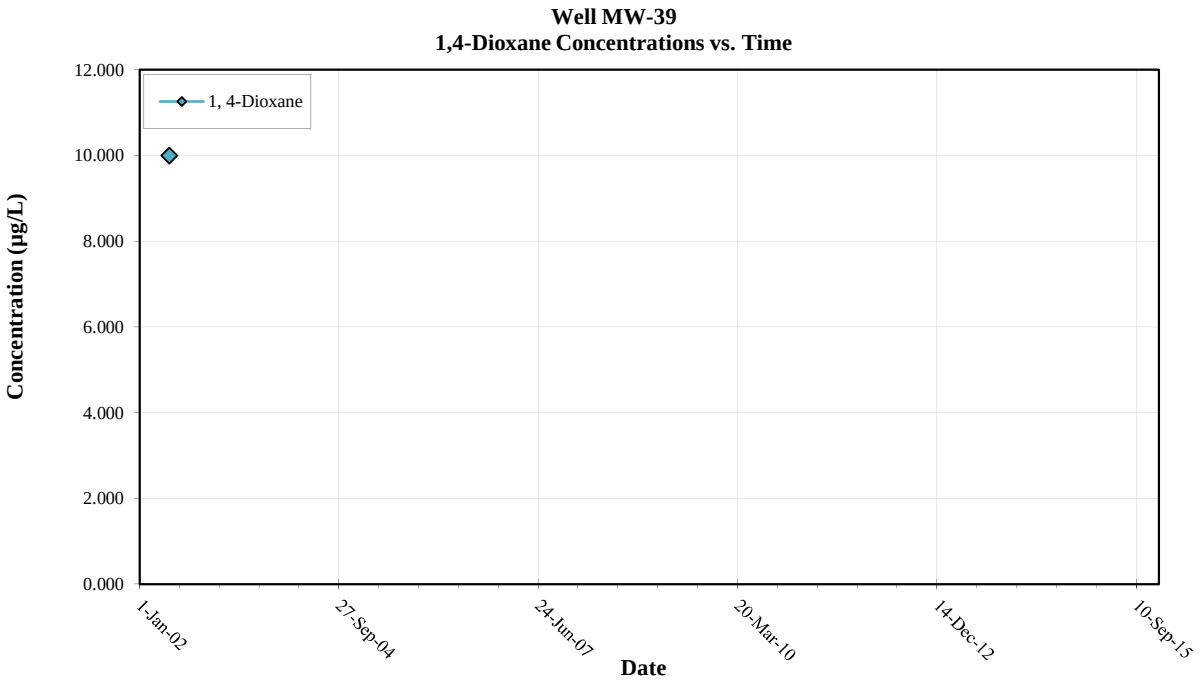

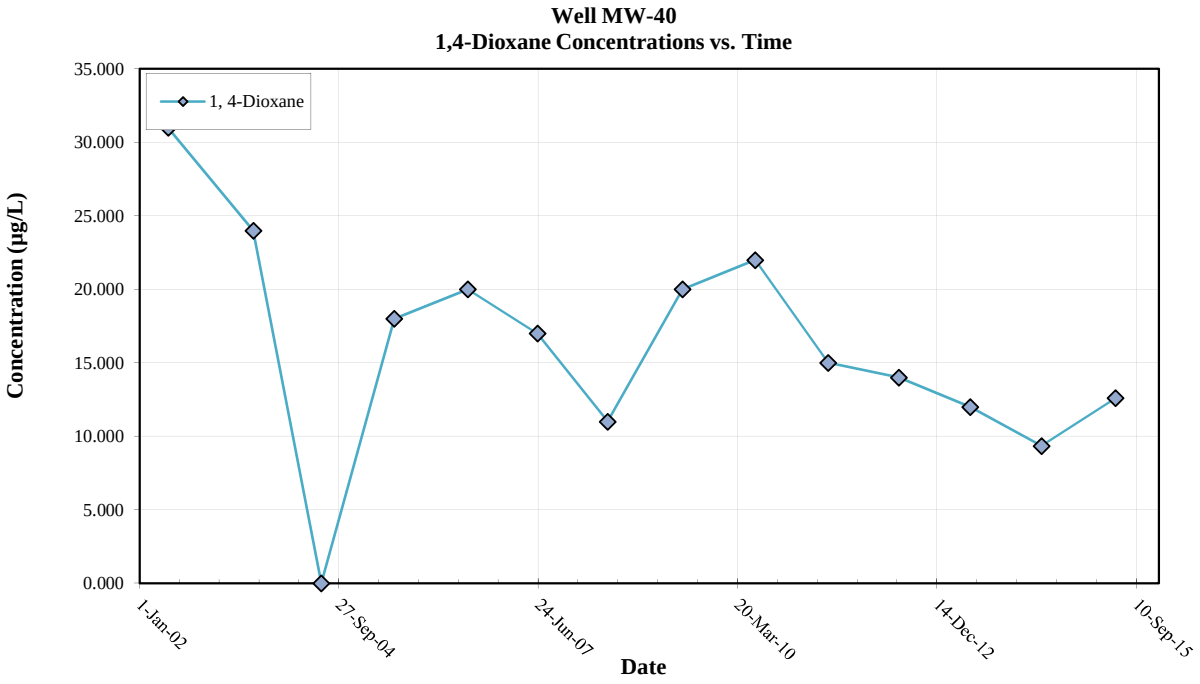

Notes: Note: All non-detections are set to zero for graphing purposes.

Contaminate of Potential Concern Time Series Plot

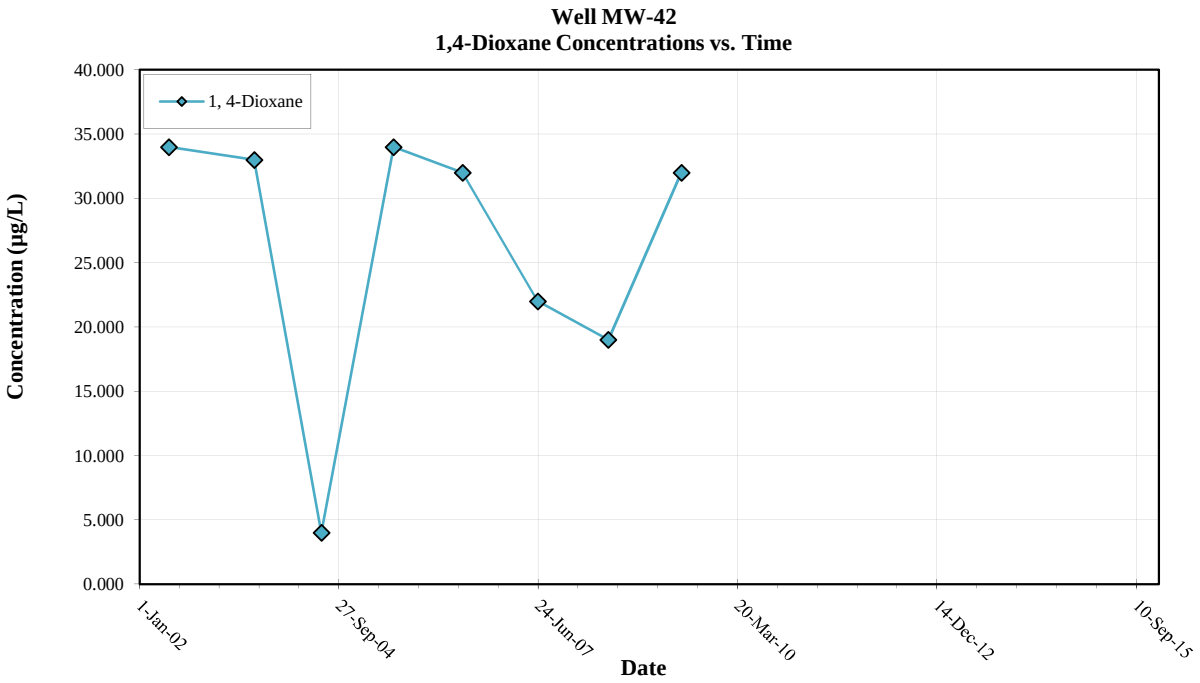

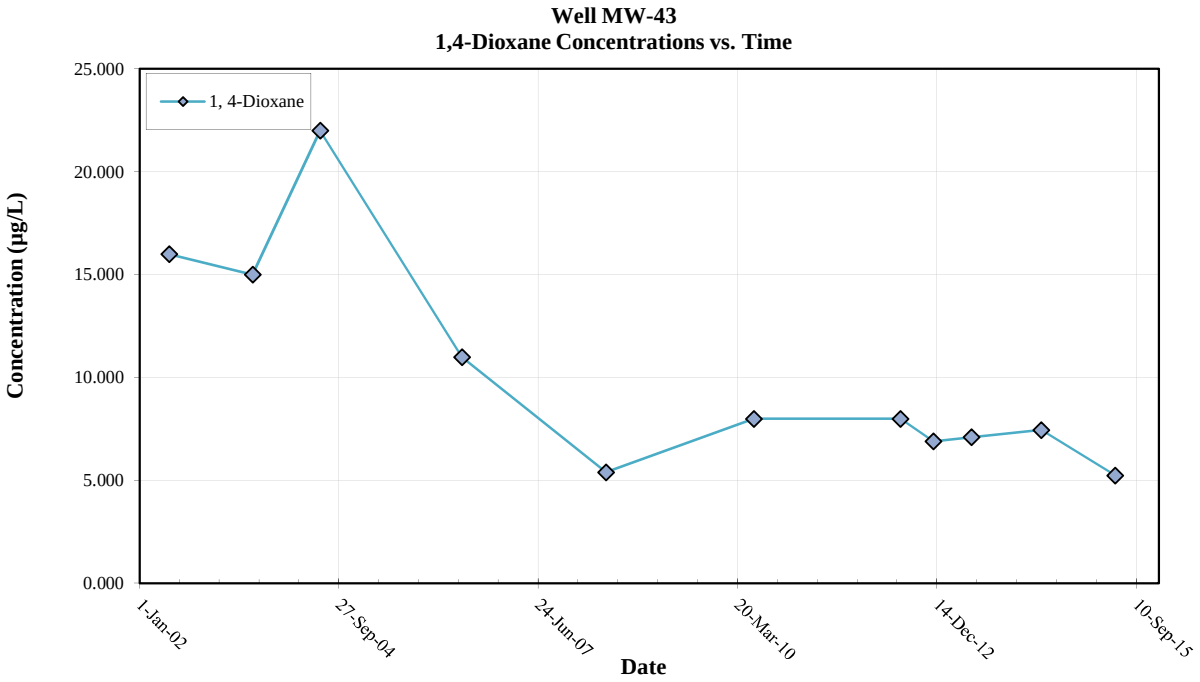

Notes: Note: All non-detections are set to zero for graphing purposes.

Contaminate of Potential Concern Time Series Plot

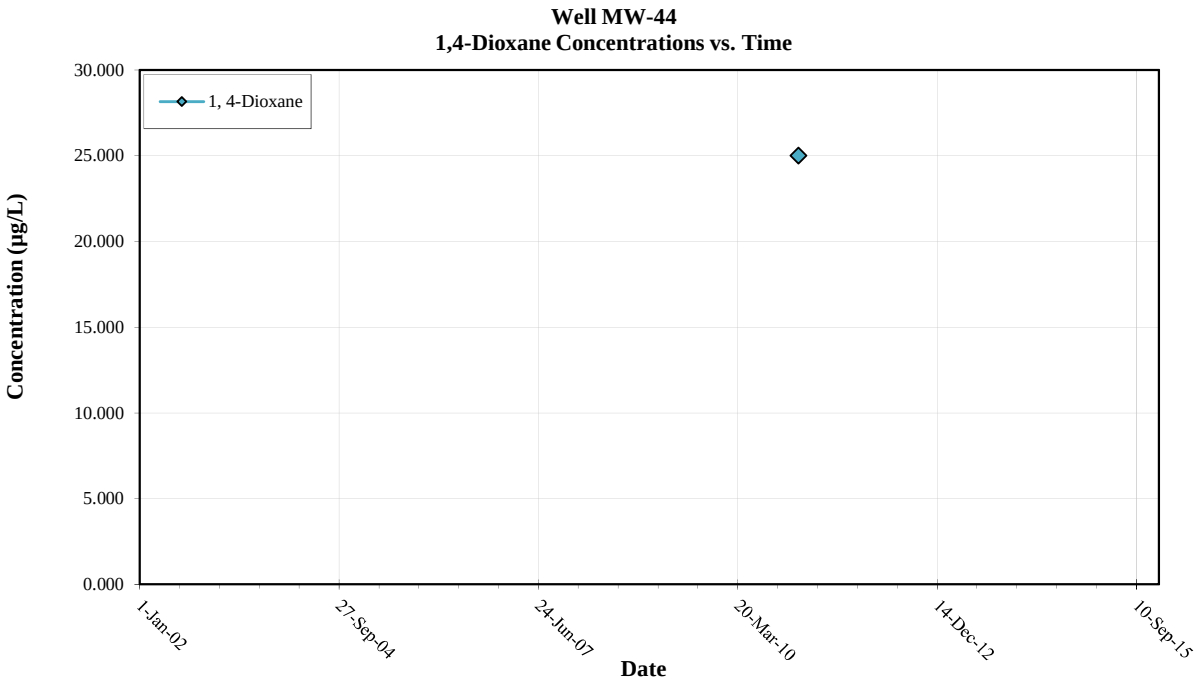

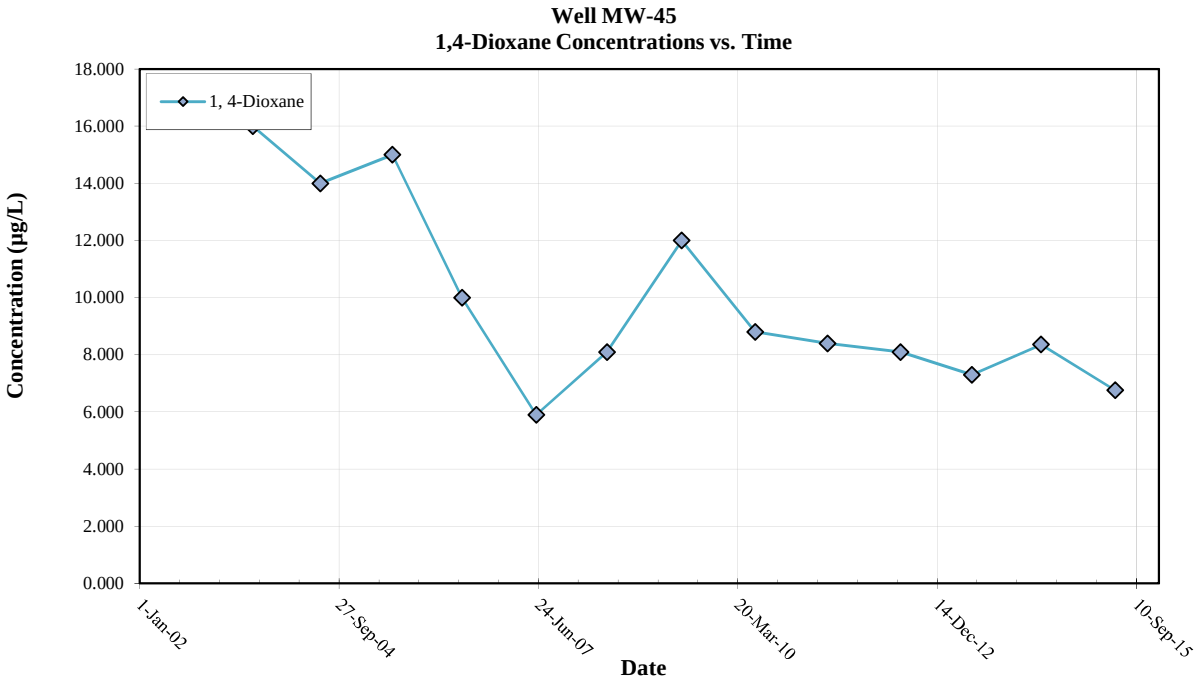

Notes: Note: All non-detections are set to zero for graphing purposes.

Contaminate of Potential Concern Time Series Plot

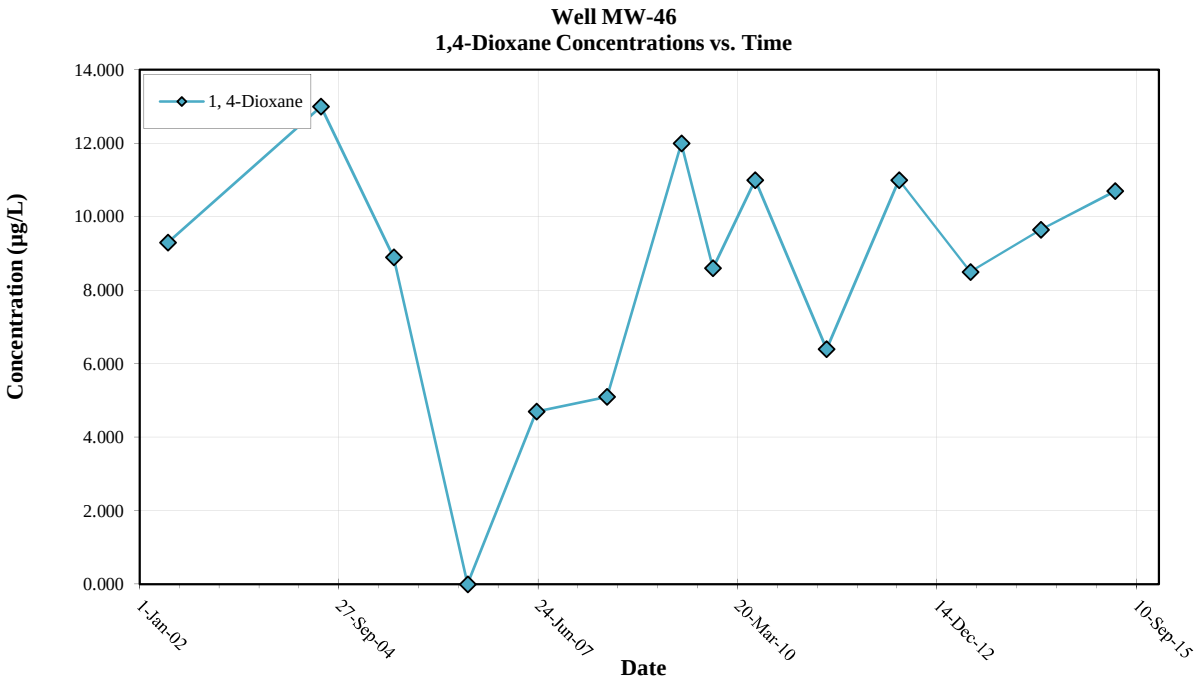

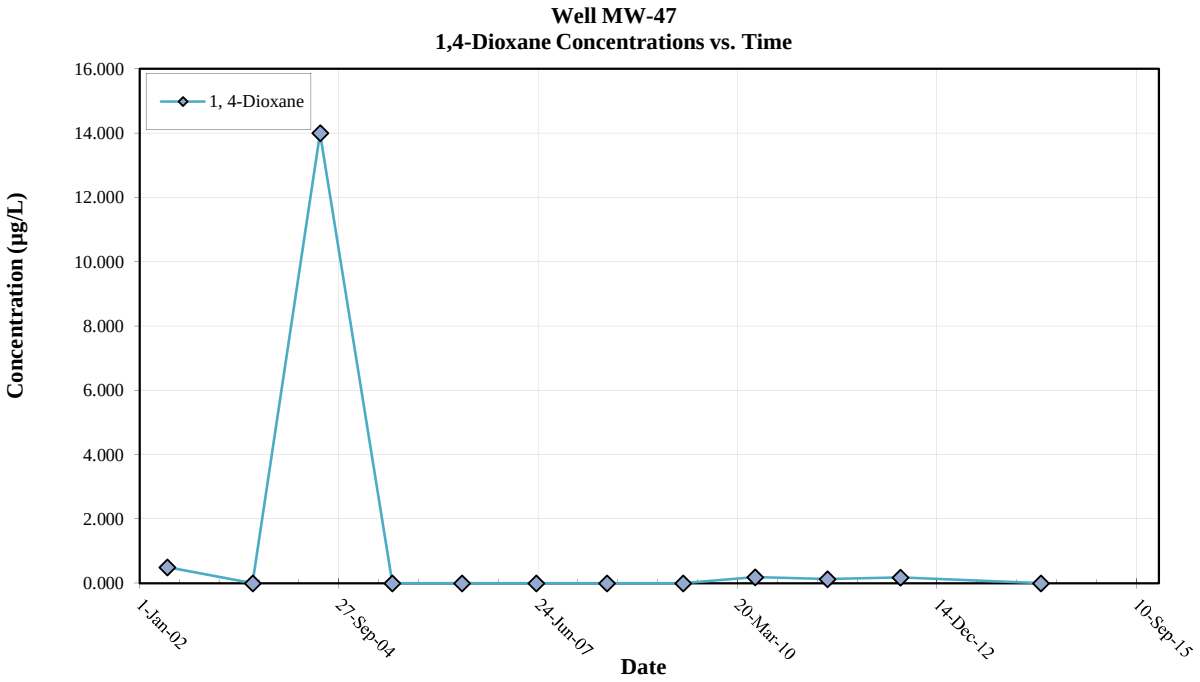

Notes: Note: All non-detections are set to zero for graphing purposes.

Contaminate of Potential Concern Time Series Plot

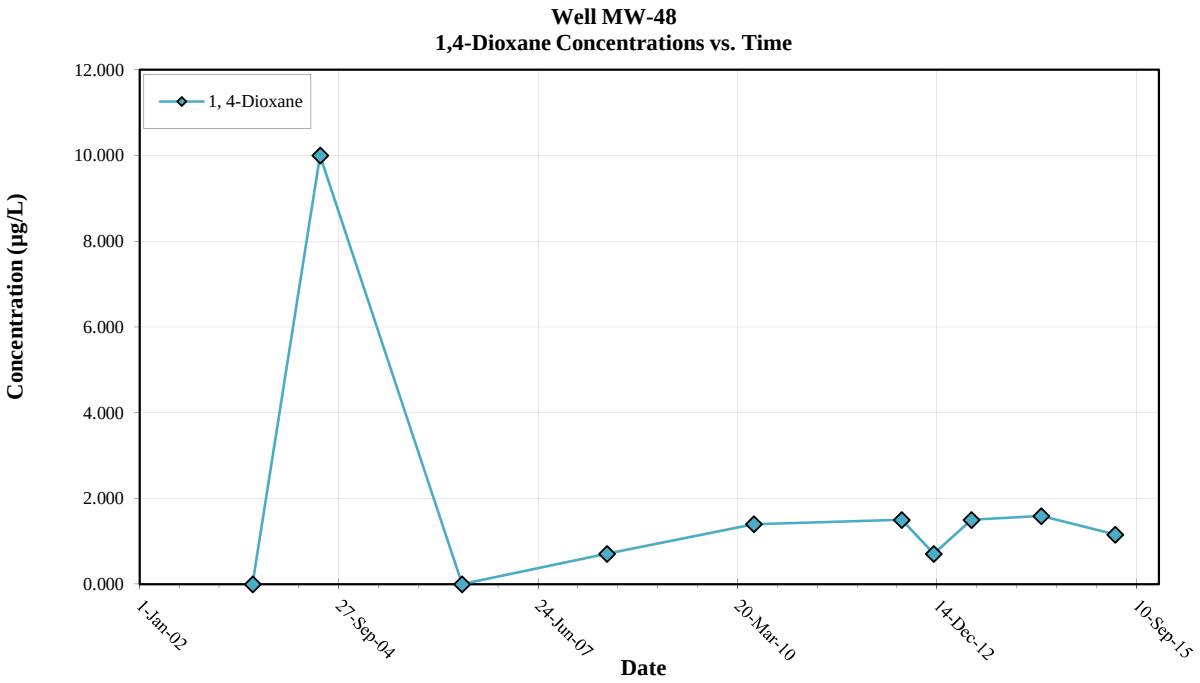

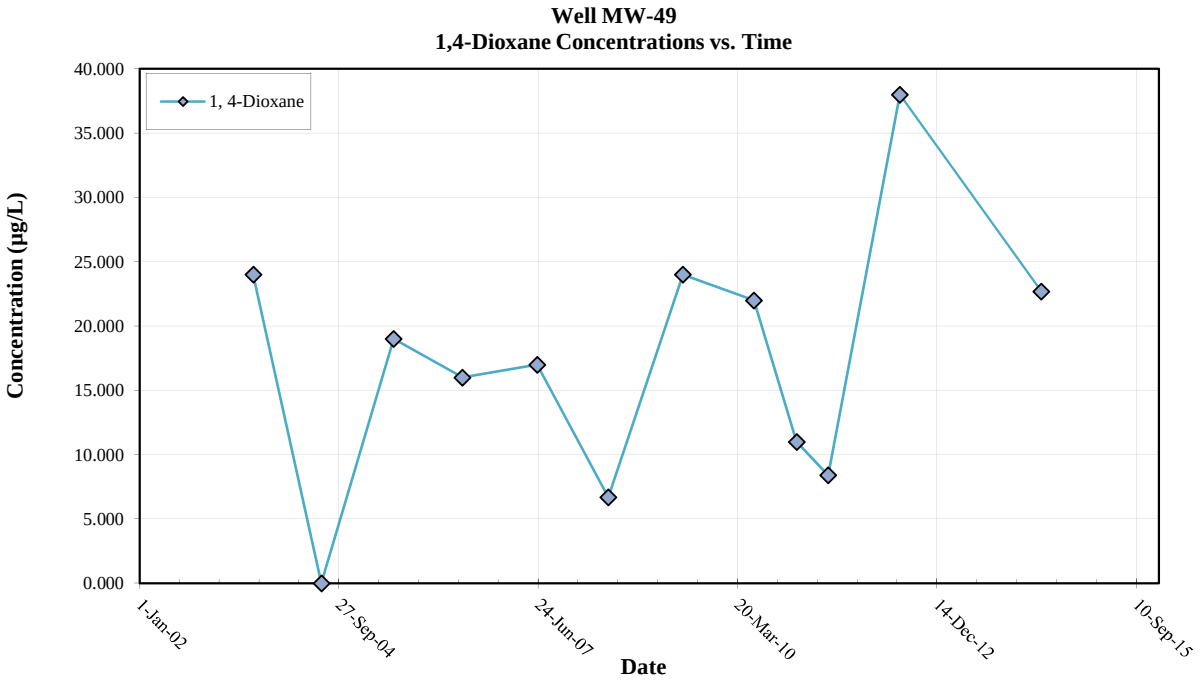

Notes: Note: All non-detections are set to zero for graphing purposes.

Contaminate of Potential Concern Time Series Plot

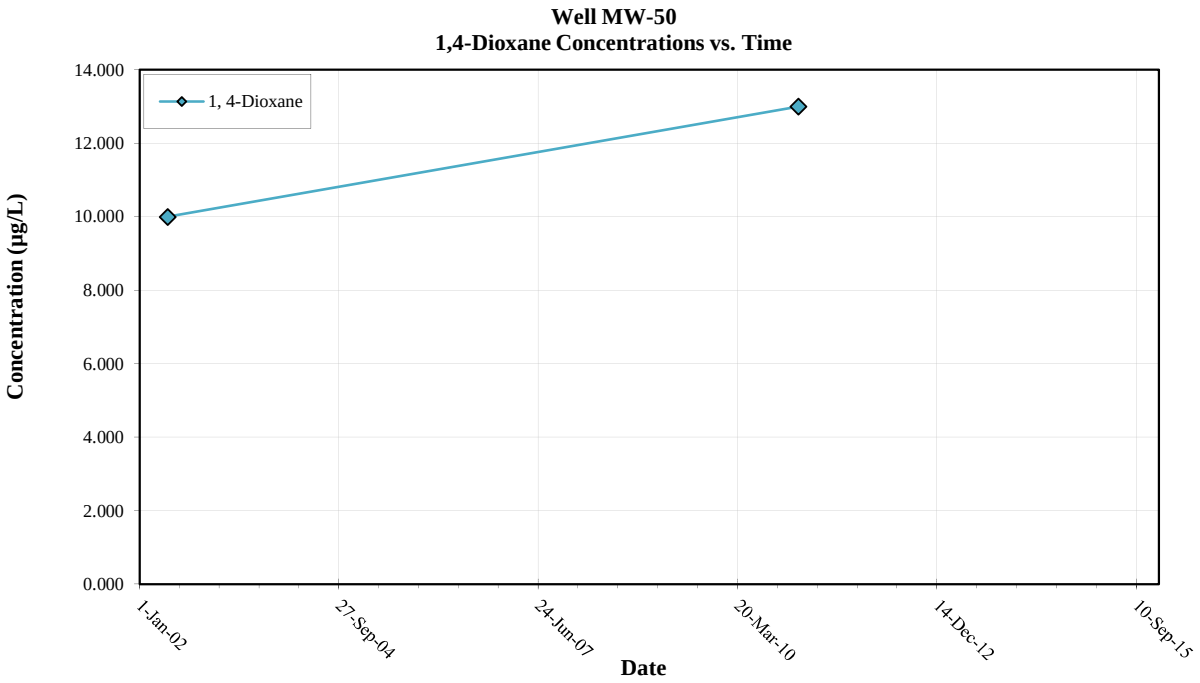

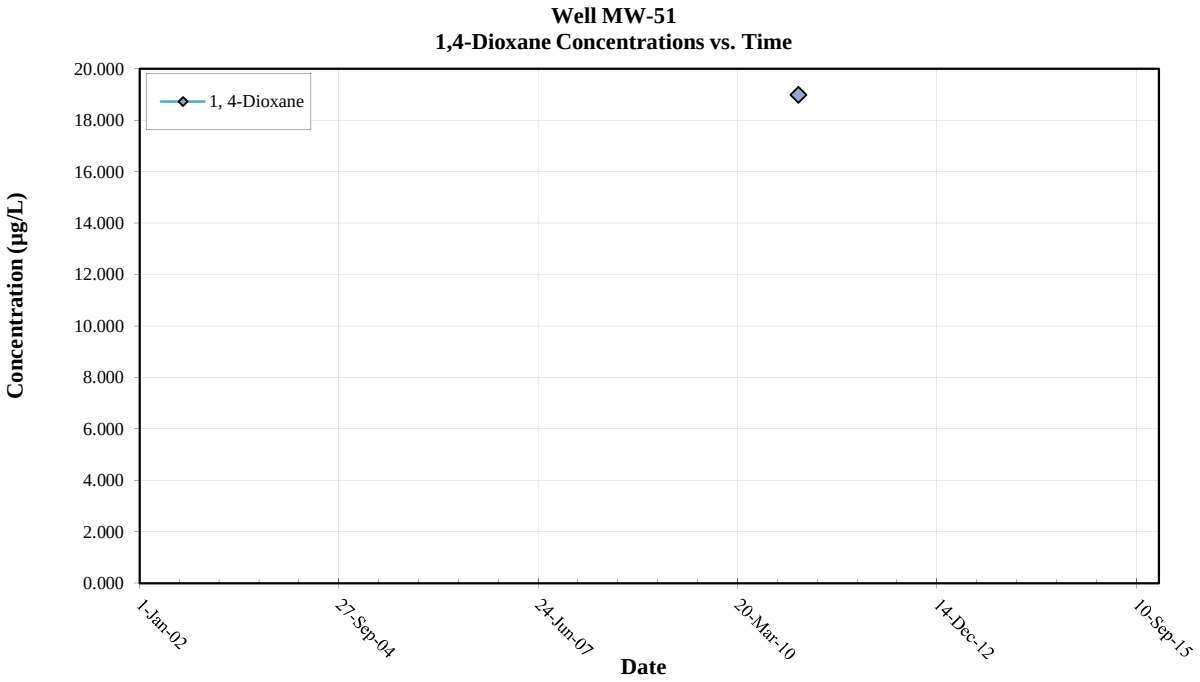

Notes: Note: All non-detections are set to zero for graphing purposes.

Contaminate of Potential Concern Time Series Plot

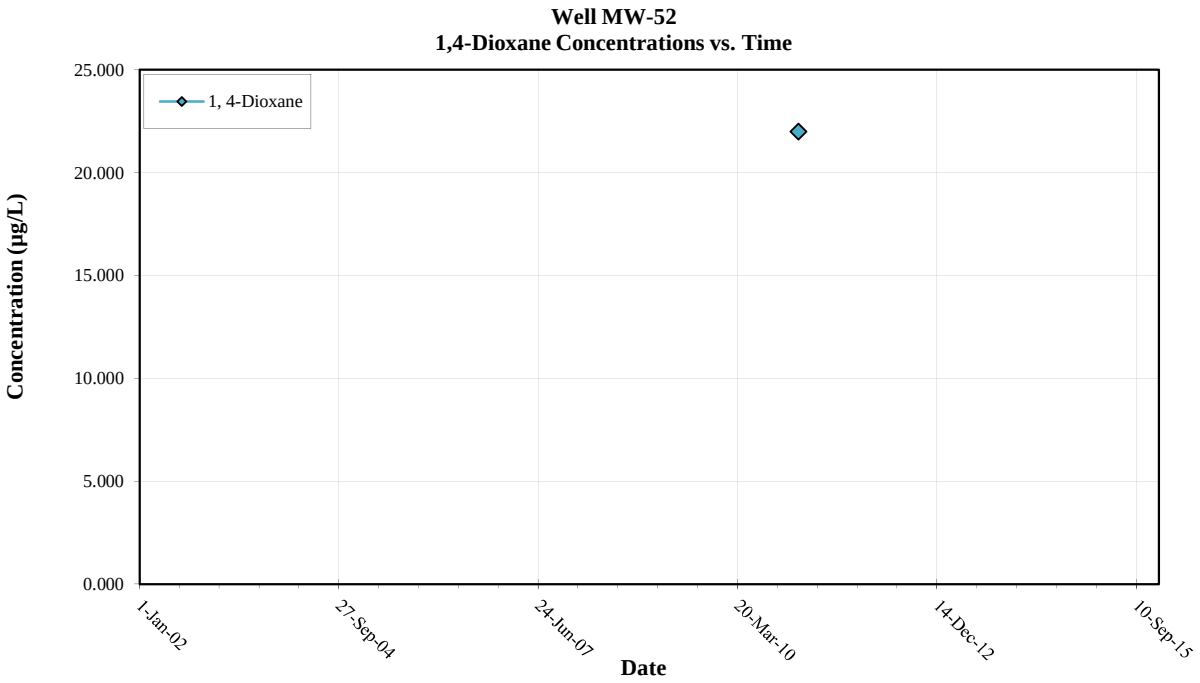

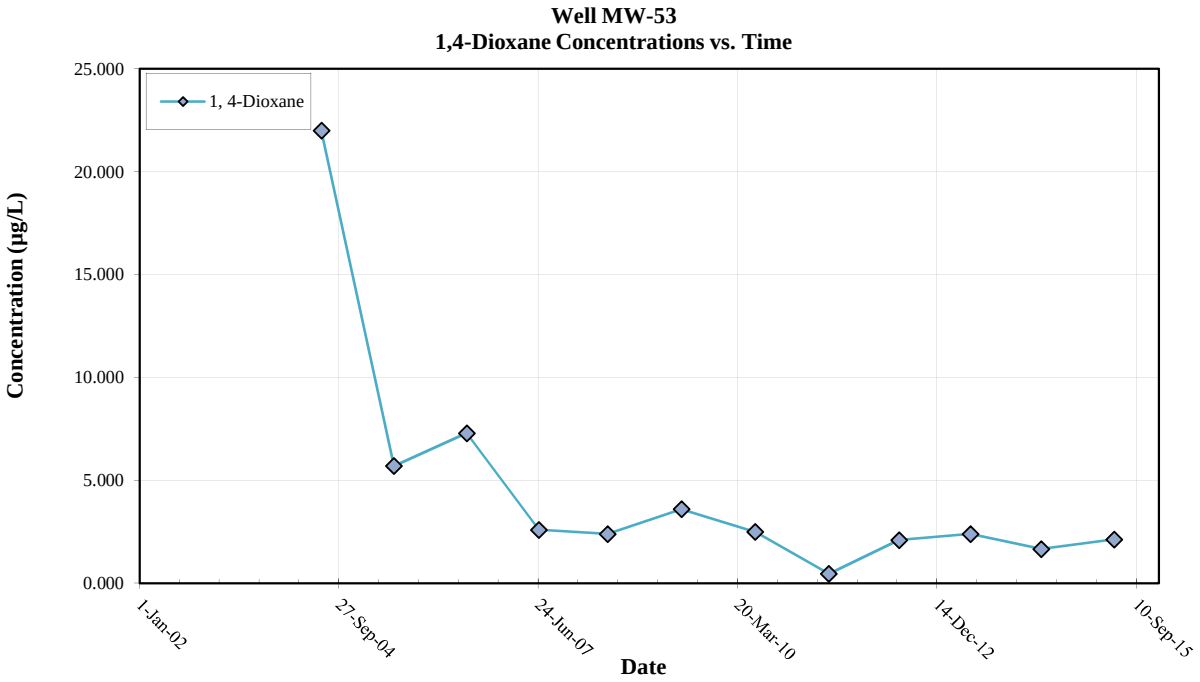

Notes: Note: All non-detections are set to zero for graphing purposes.

Contaminate of Potential Concern Time Series Plot

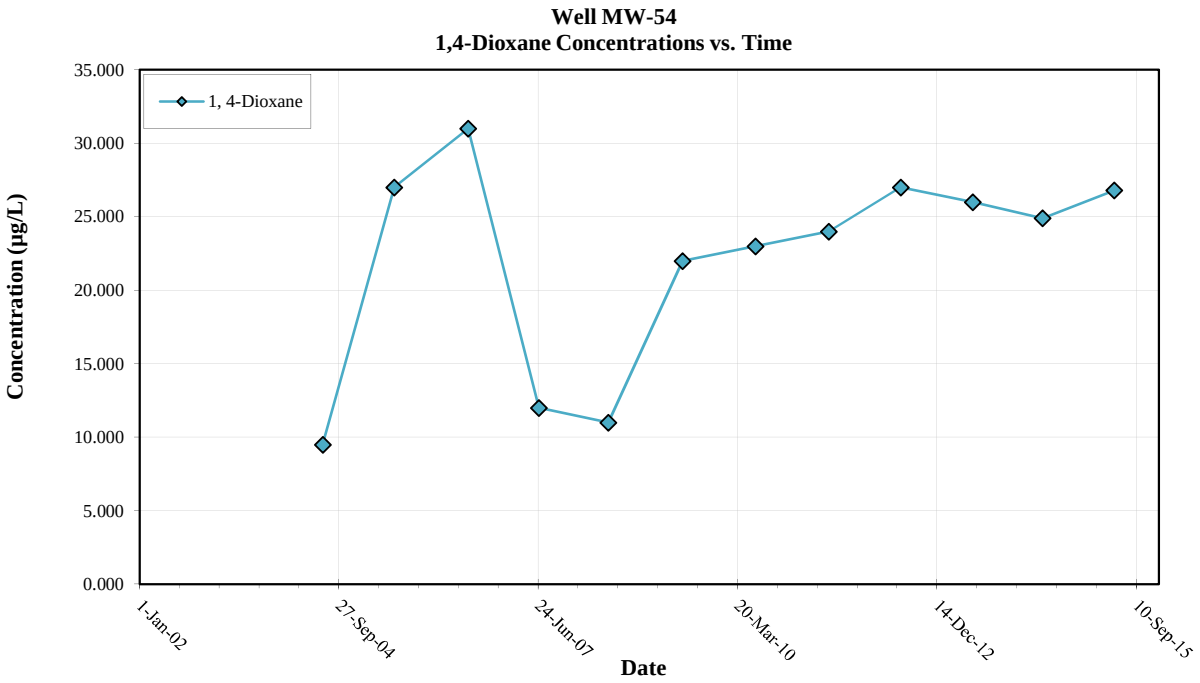

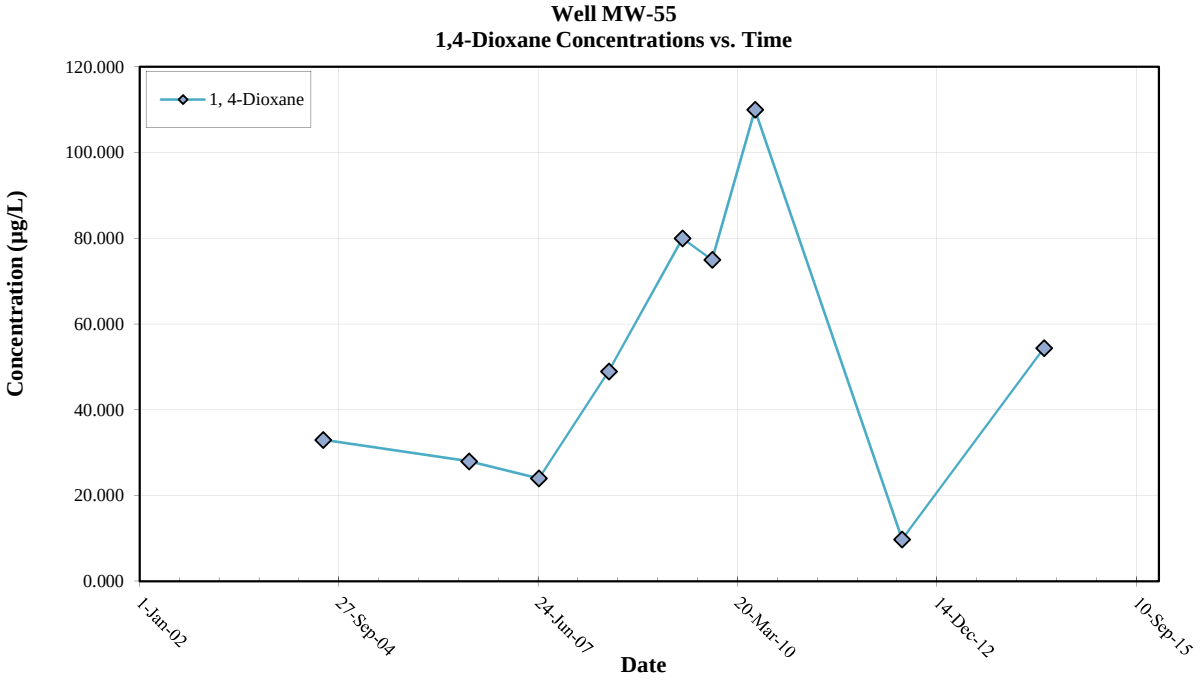

Notes: Note: All non-detections are set to zero for graphing purposes.

Contaminate of Potential Concern Time Series Plot

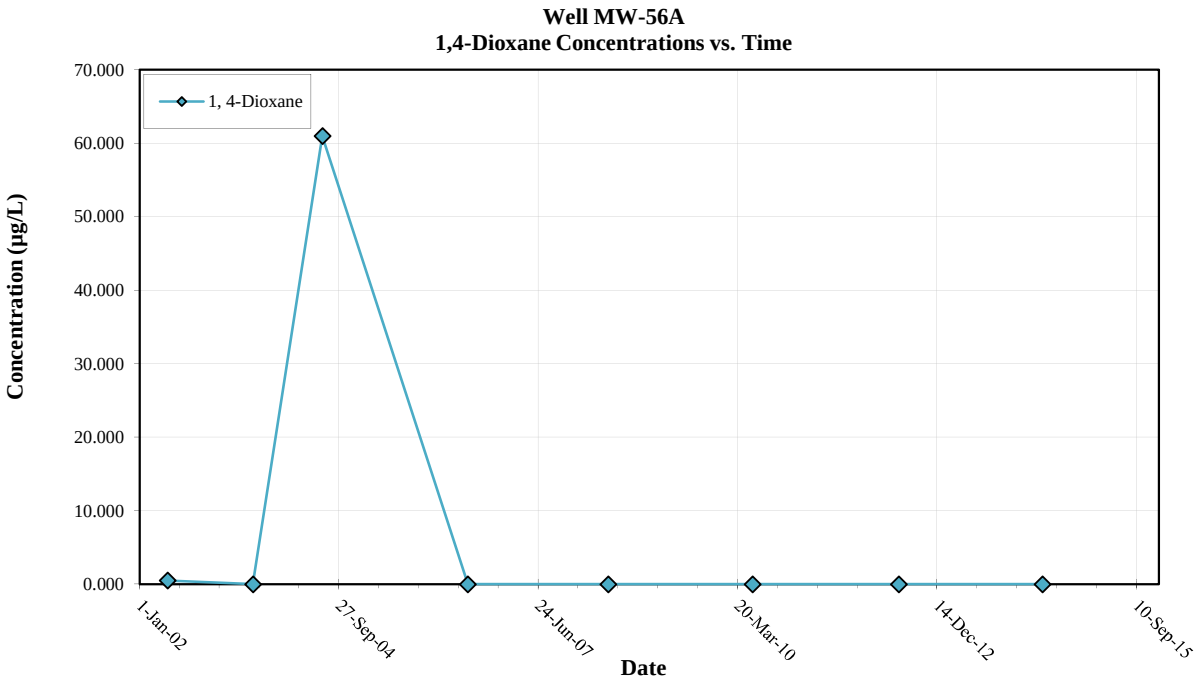

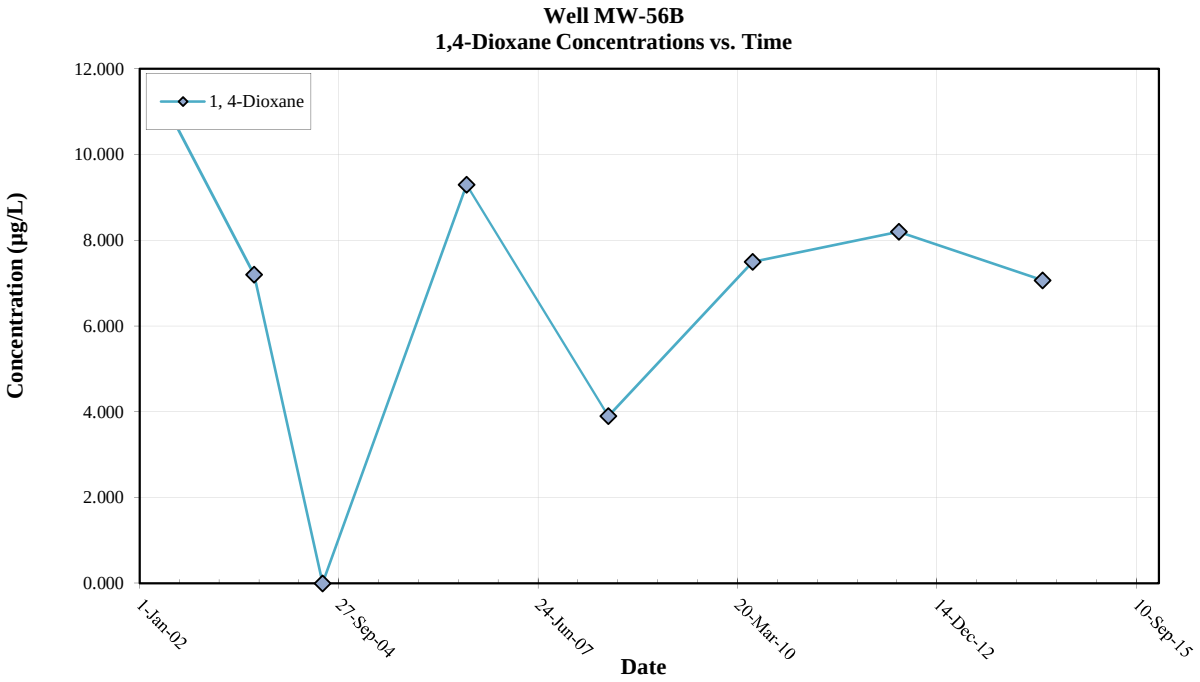

Notes: Note: All non-detections are set to zero for graphing purposes.

Contaminate of Potential Concern Time Series Plot

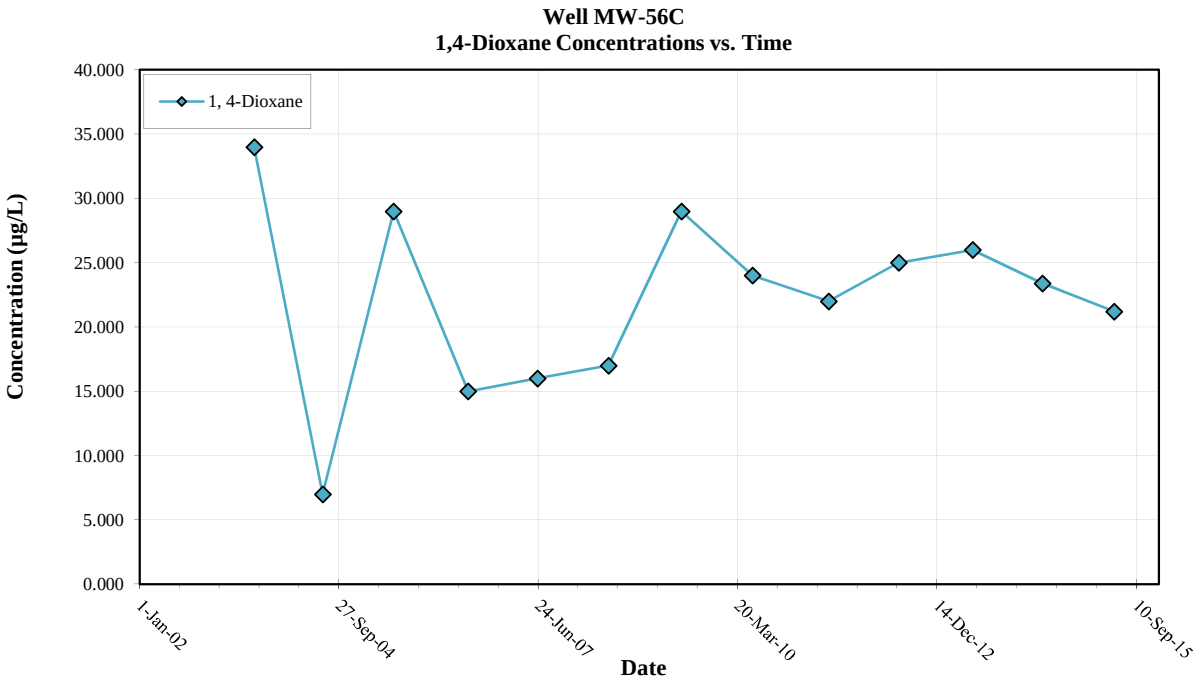

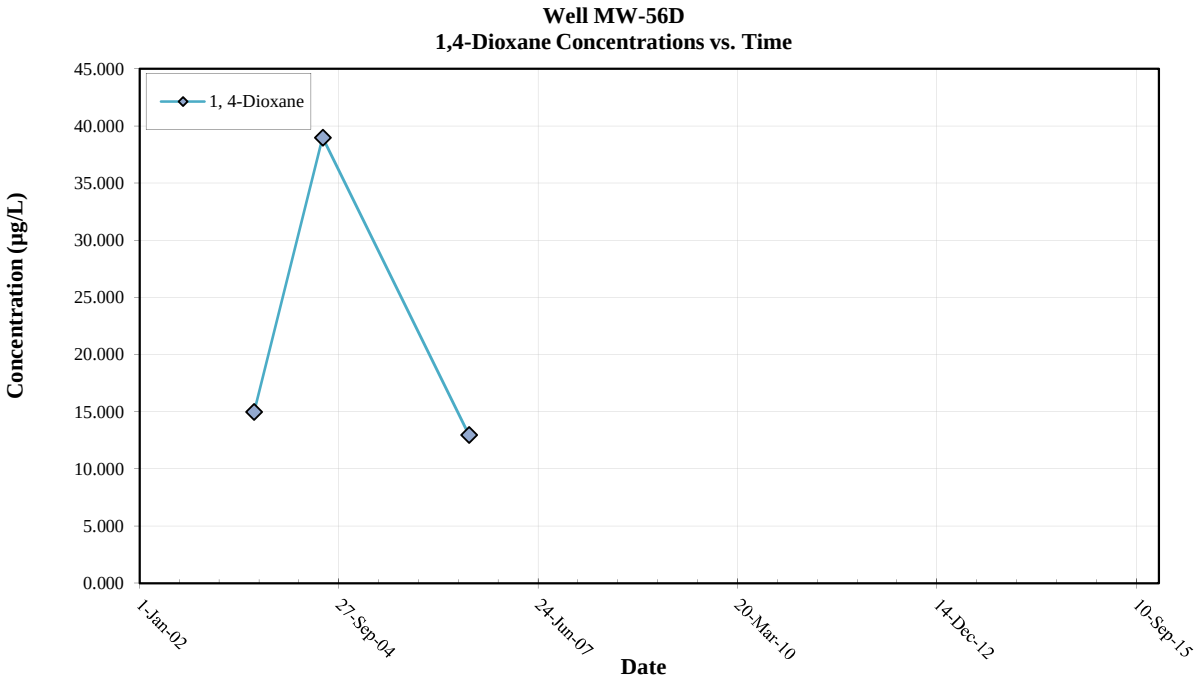

Notes: Note: All non-detections are set to zero for graphing purposes.

Contaminate of Potential Concern Time Series Plot

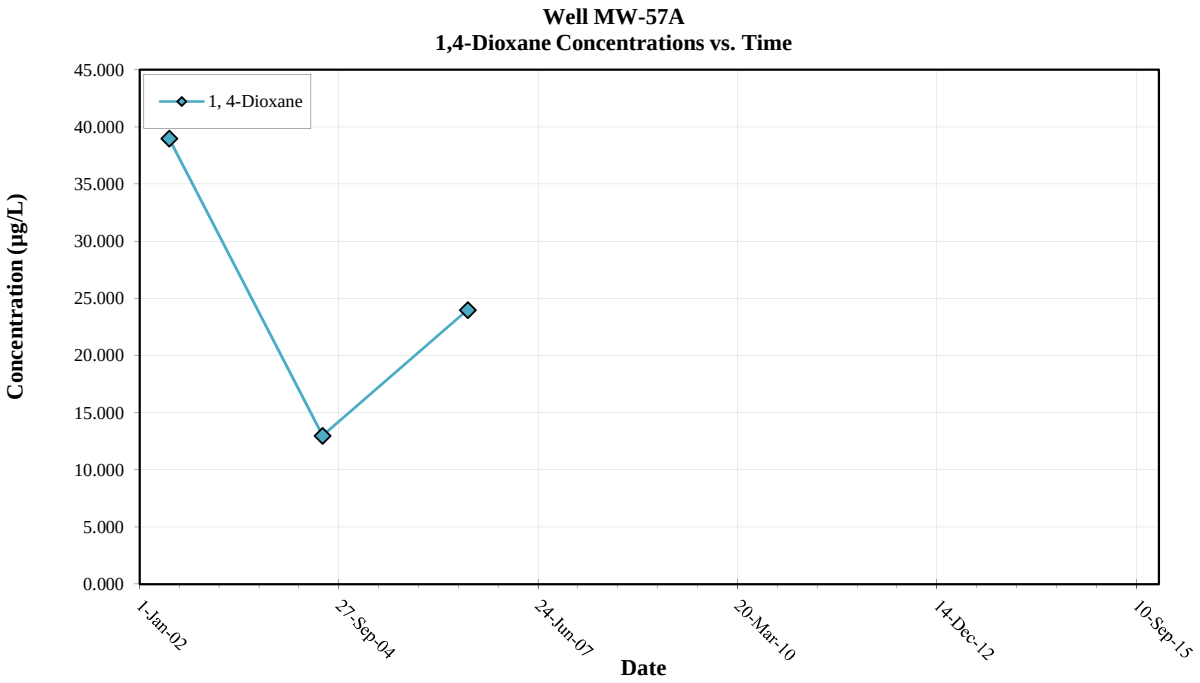

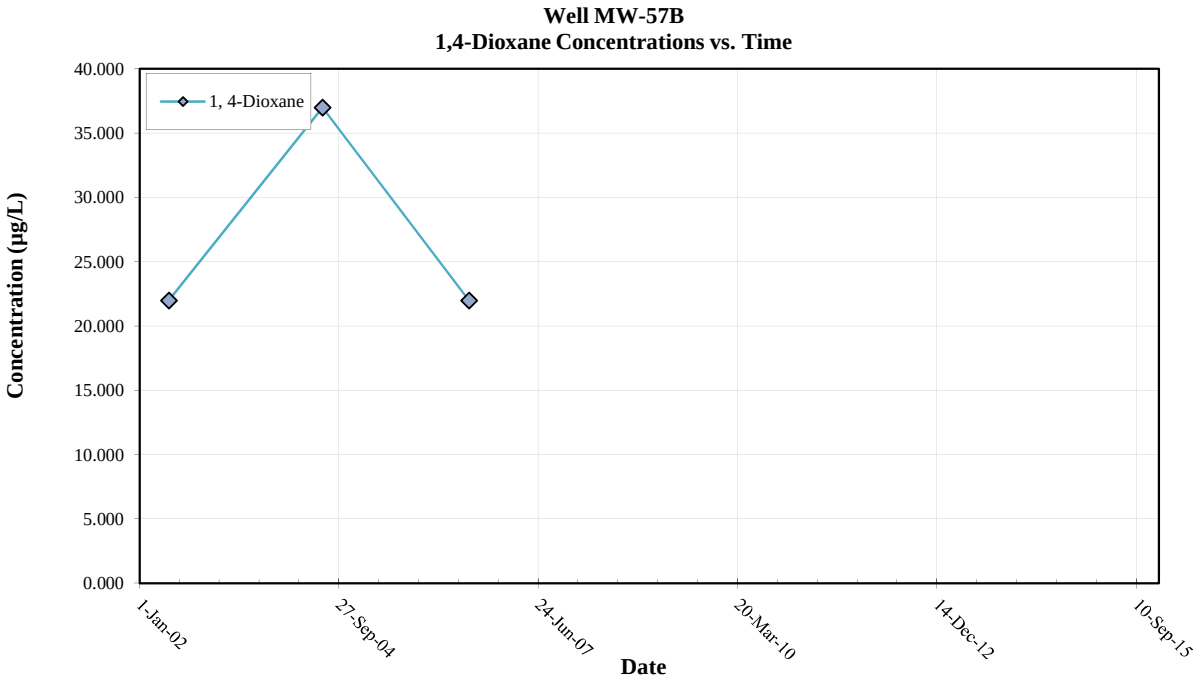

Notes: Note: All non-detections are set to zero for graphing purposes.

Contaminate of Potential Concern Time Series Plot

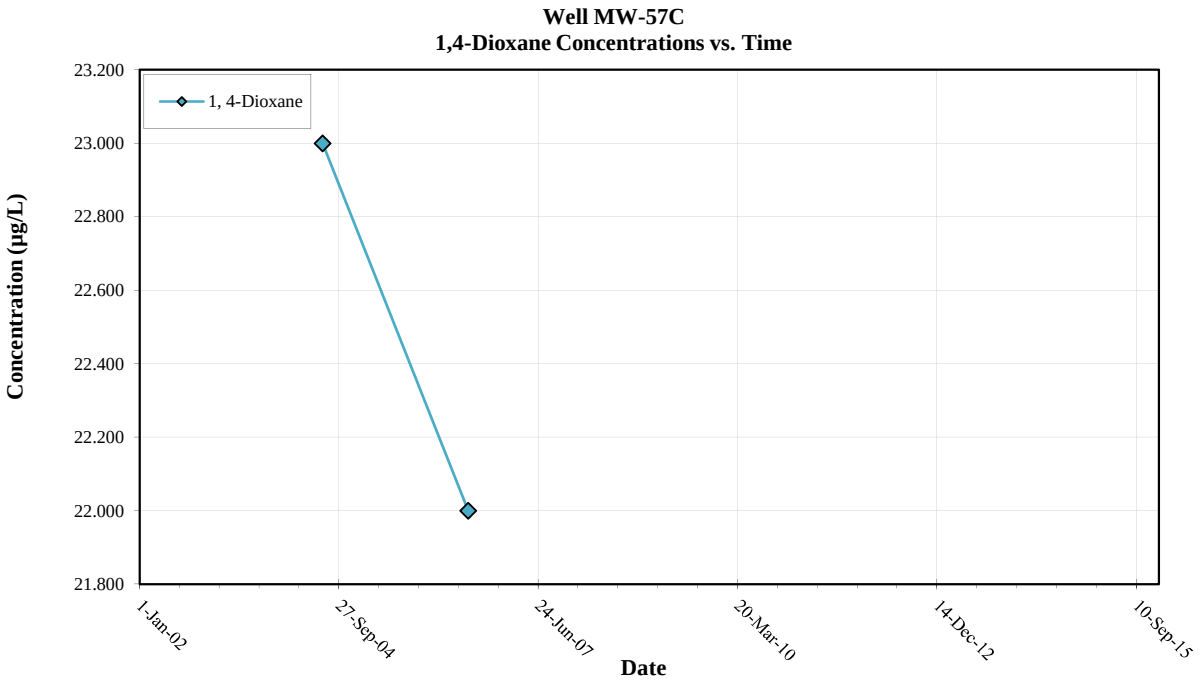

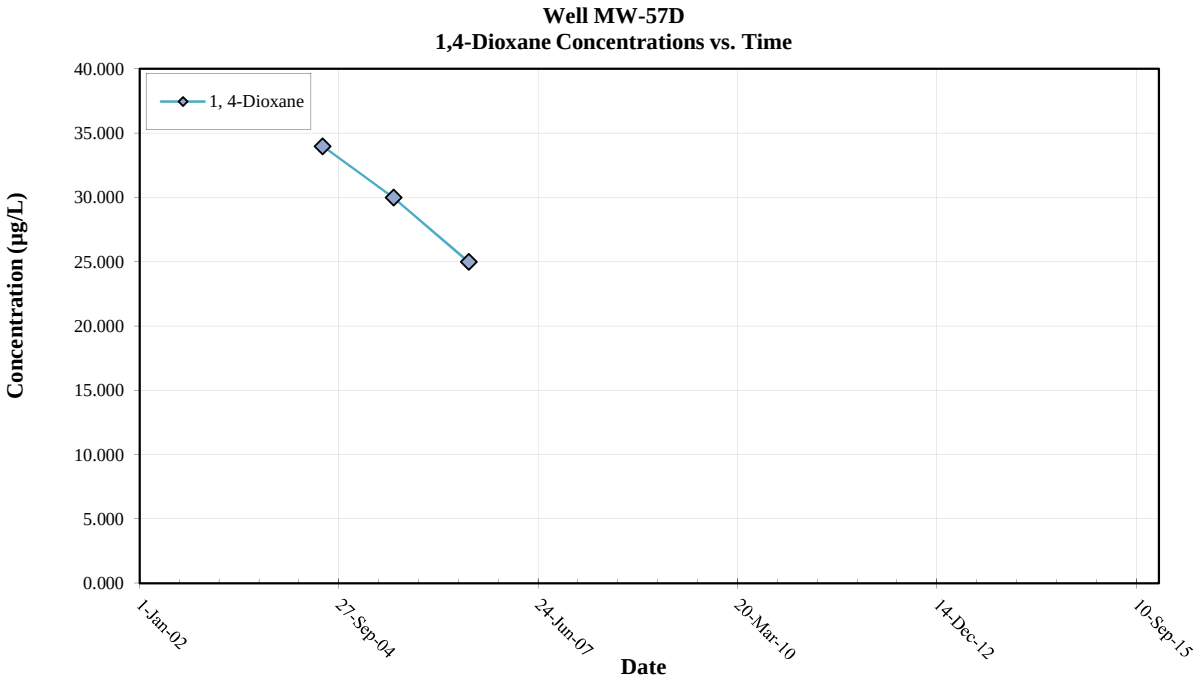

Notes: Note: All non-detections are set to zero for graphing purposes.

Contaminate of Potential Concern Time Series Plot

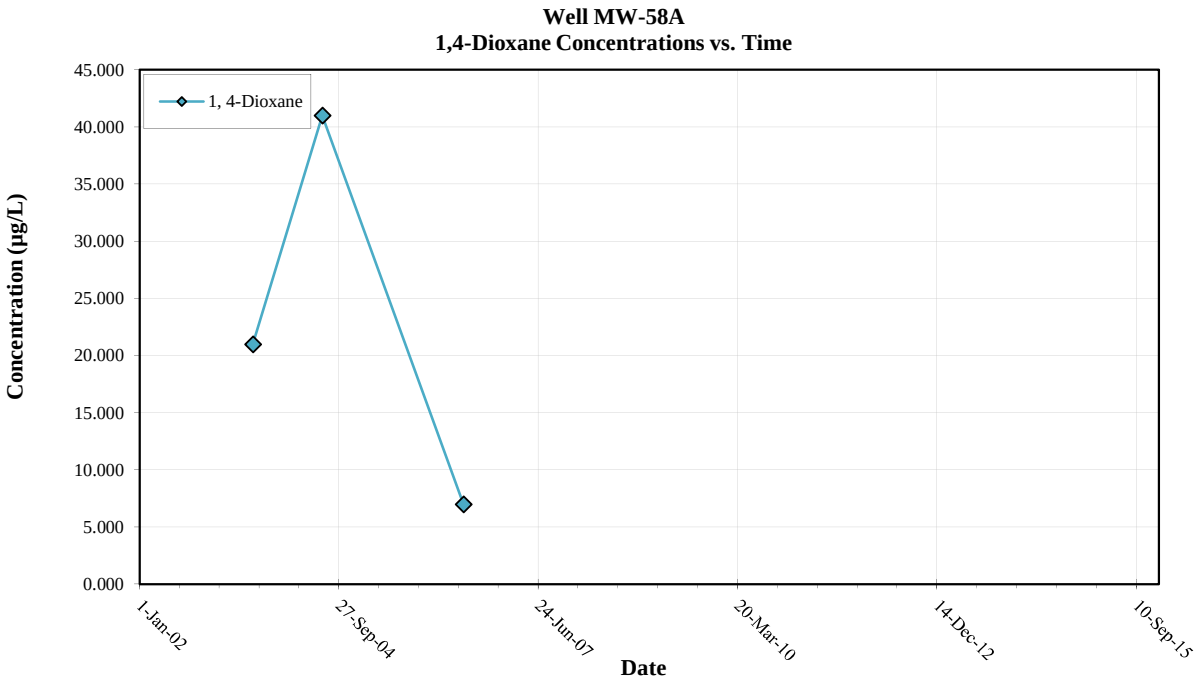

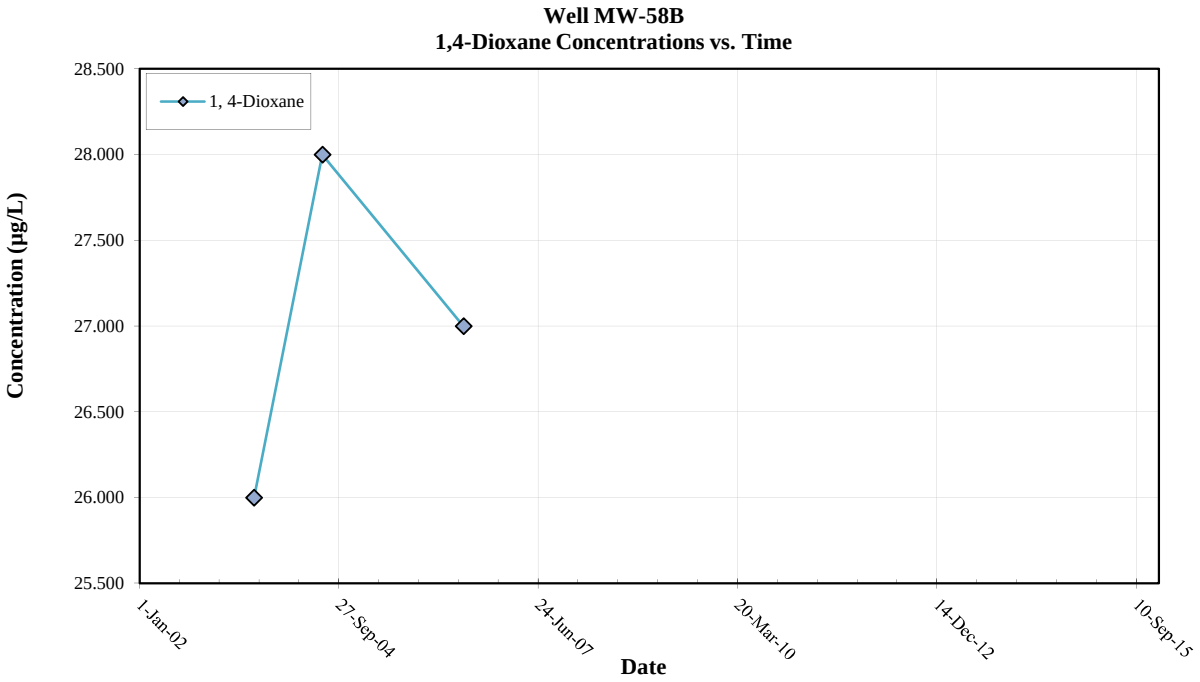

Notes: Note: All non-detections are set to zero for graphing purposes.

Contaminate of Potential Concern Time Series Plot

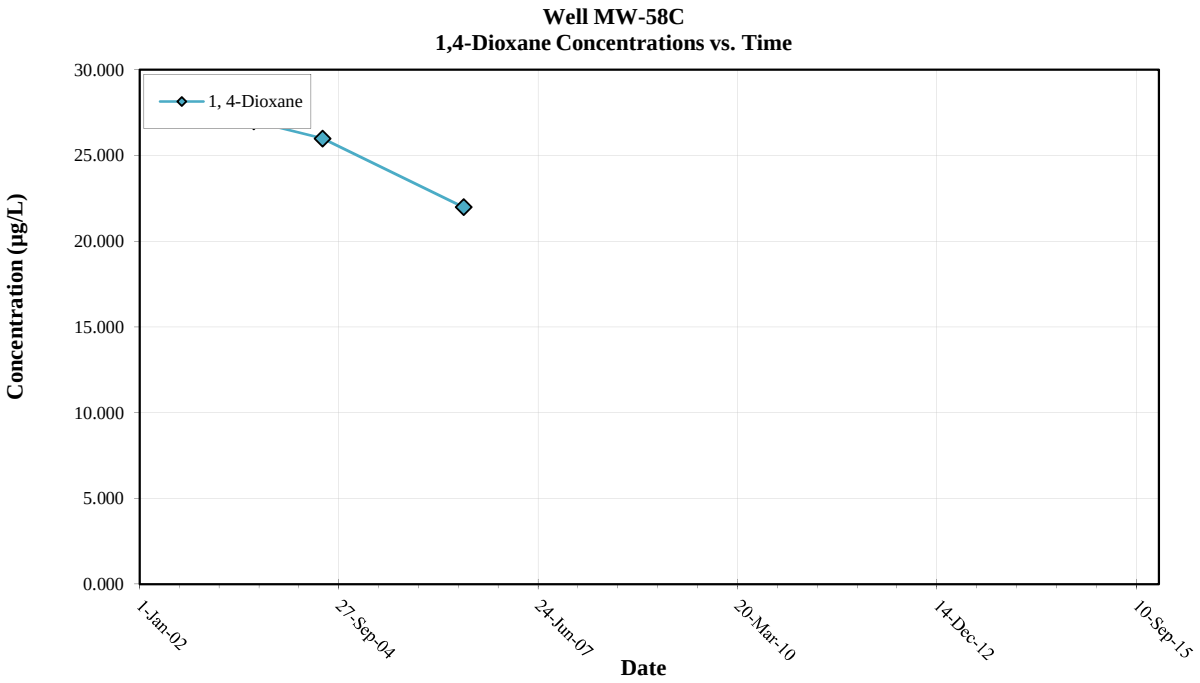

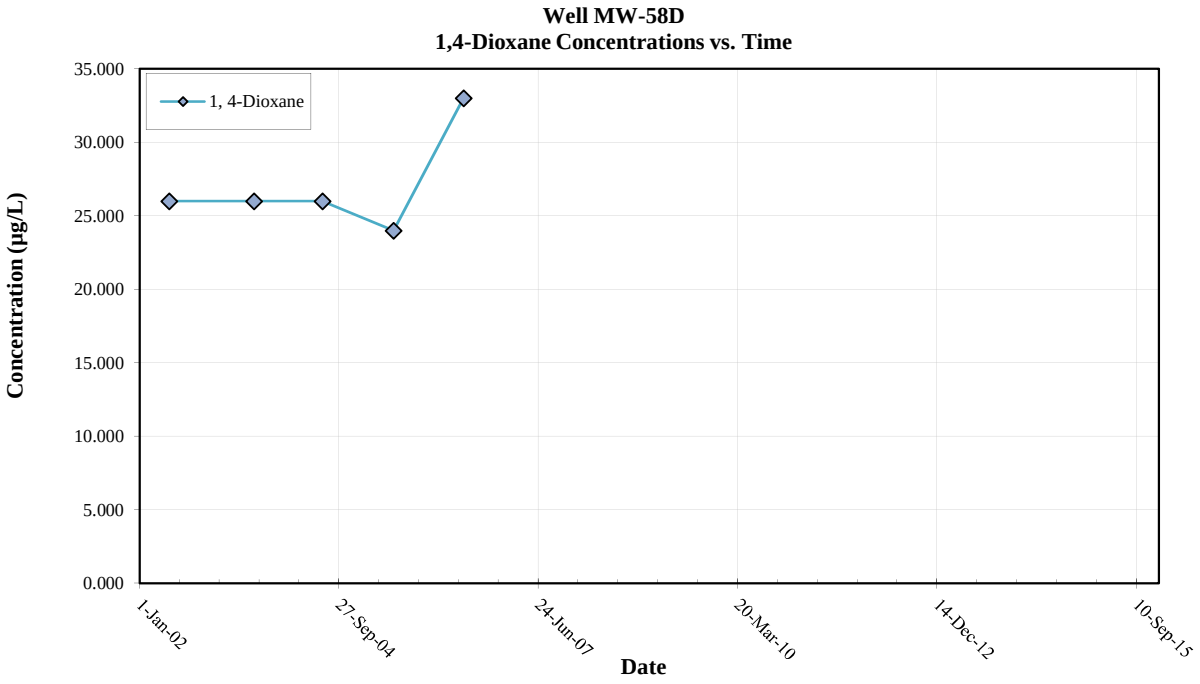

Notes: Note: All non-detections are set to zero for graphing purposes.

Contaminate of Potential Concern Time Series Plot

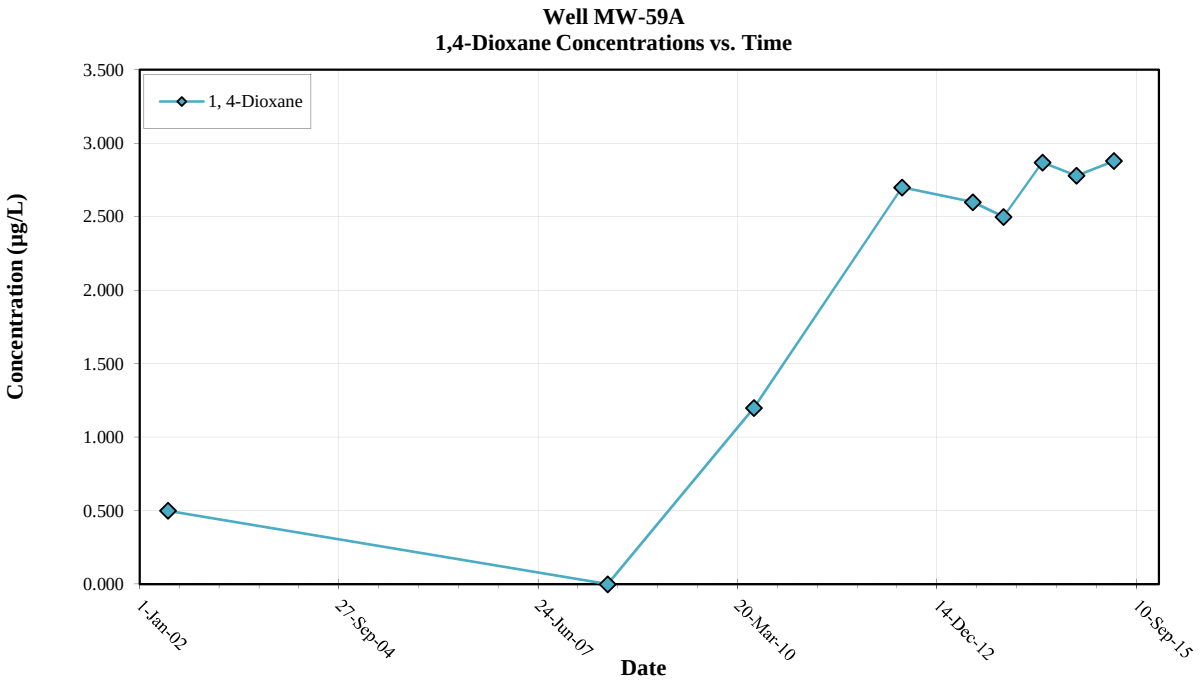

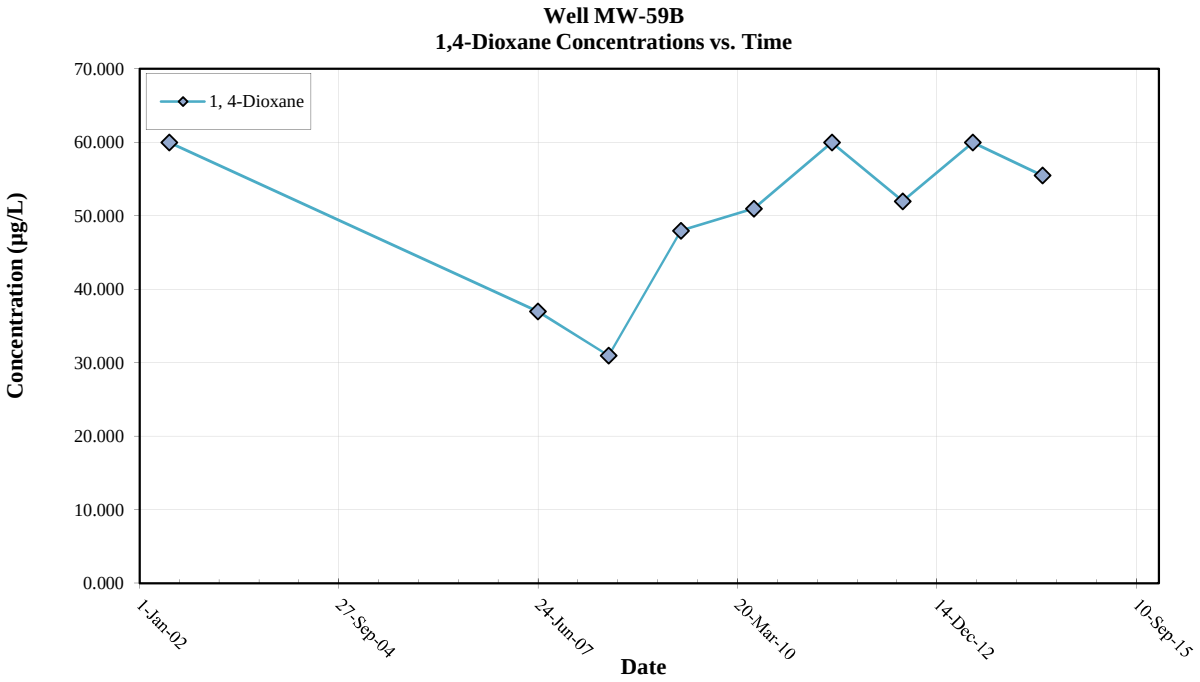

Notes: Note: All non-detections are set to zero for graphing purposes.

Contaminate of Potential Concern Time Series Plot

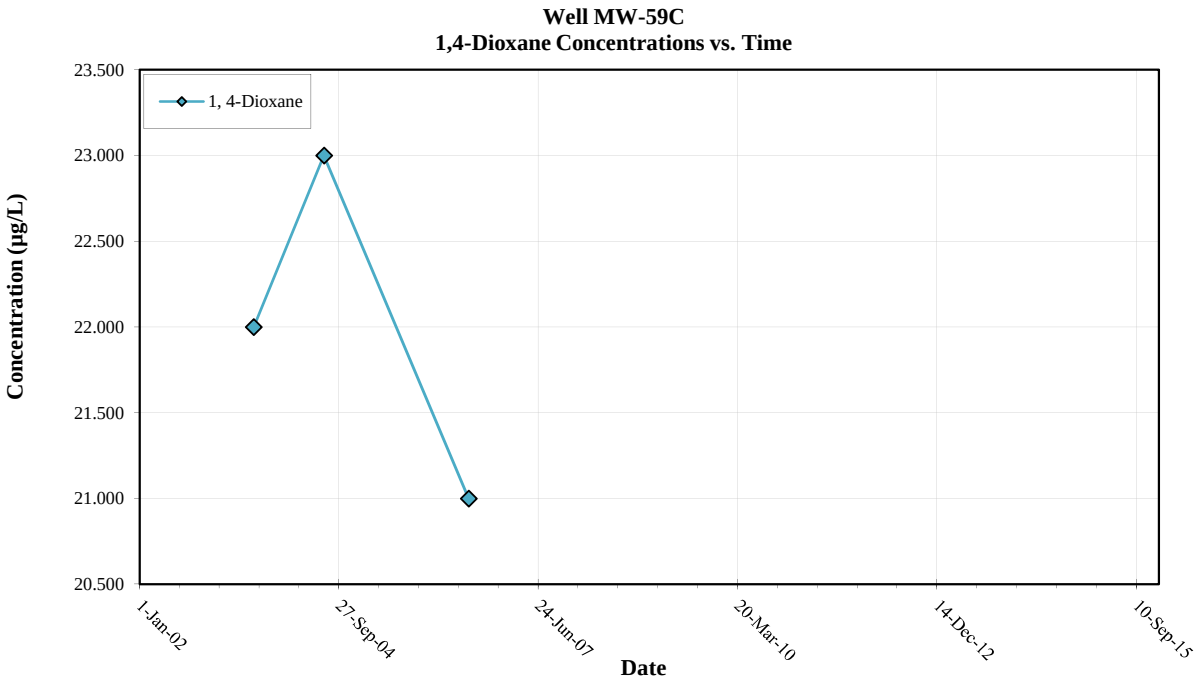

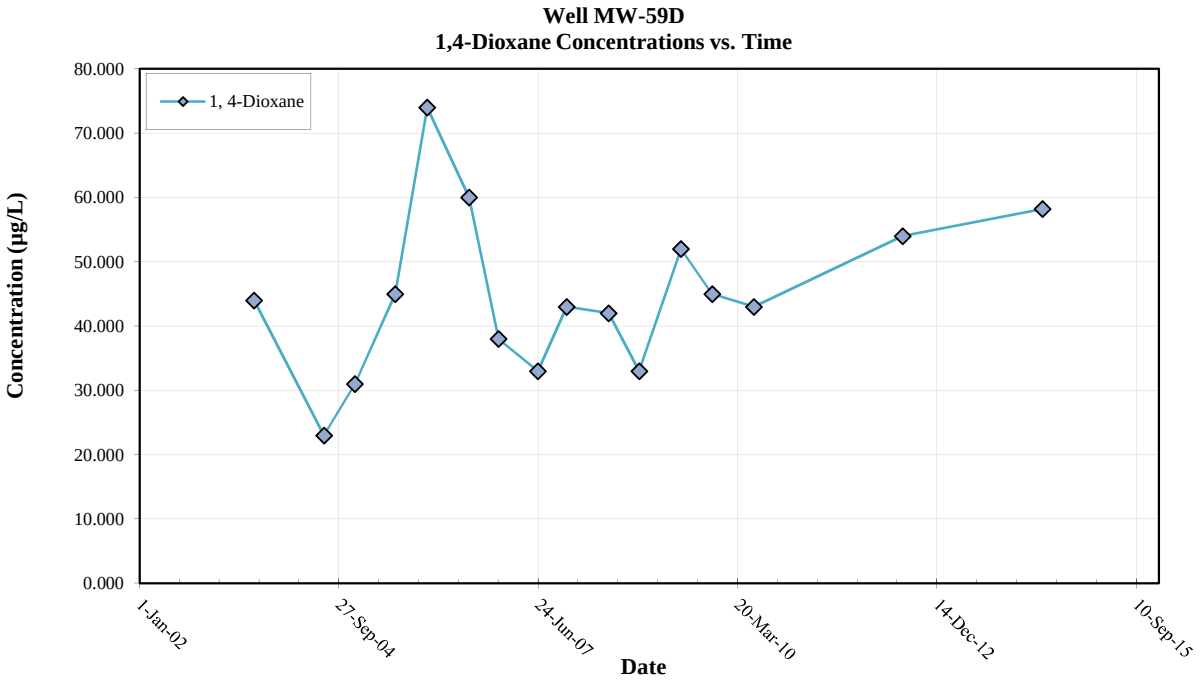

Notes: Note: All non-detections are set to zero for graphing purposes.

Contaminate of Potential Concern Time Series Plot

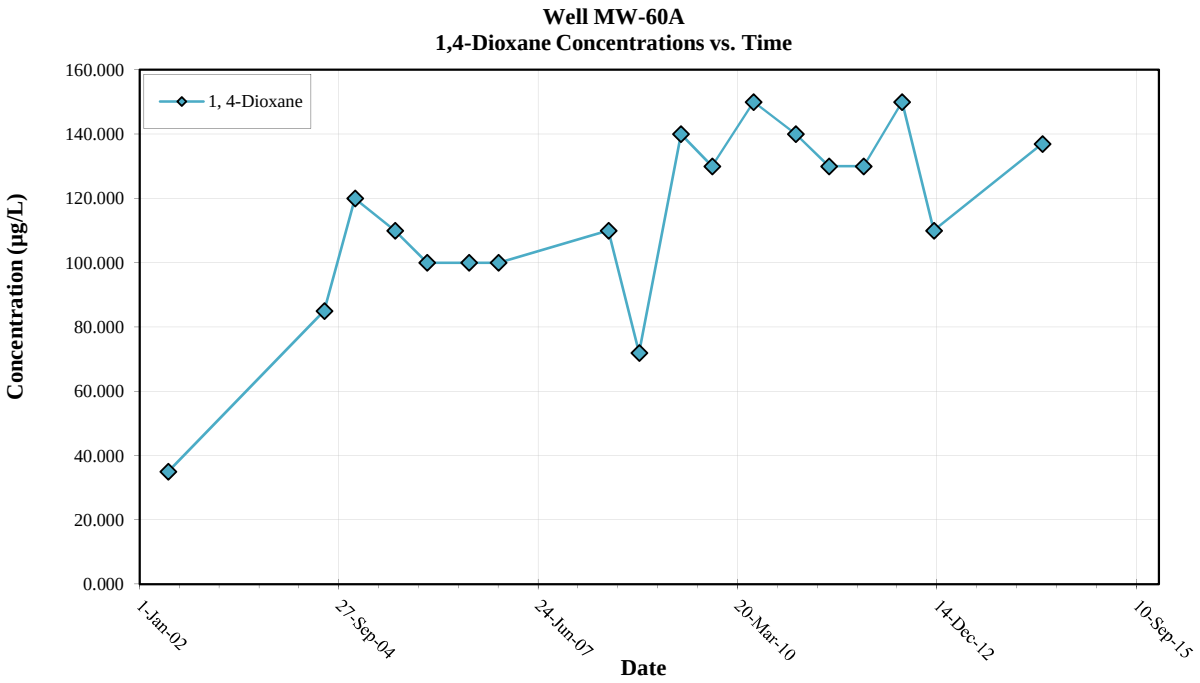

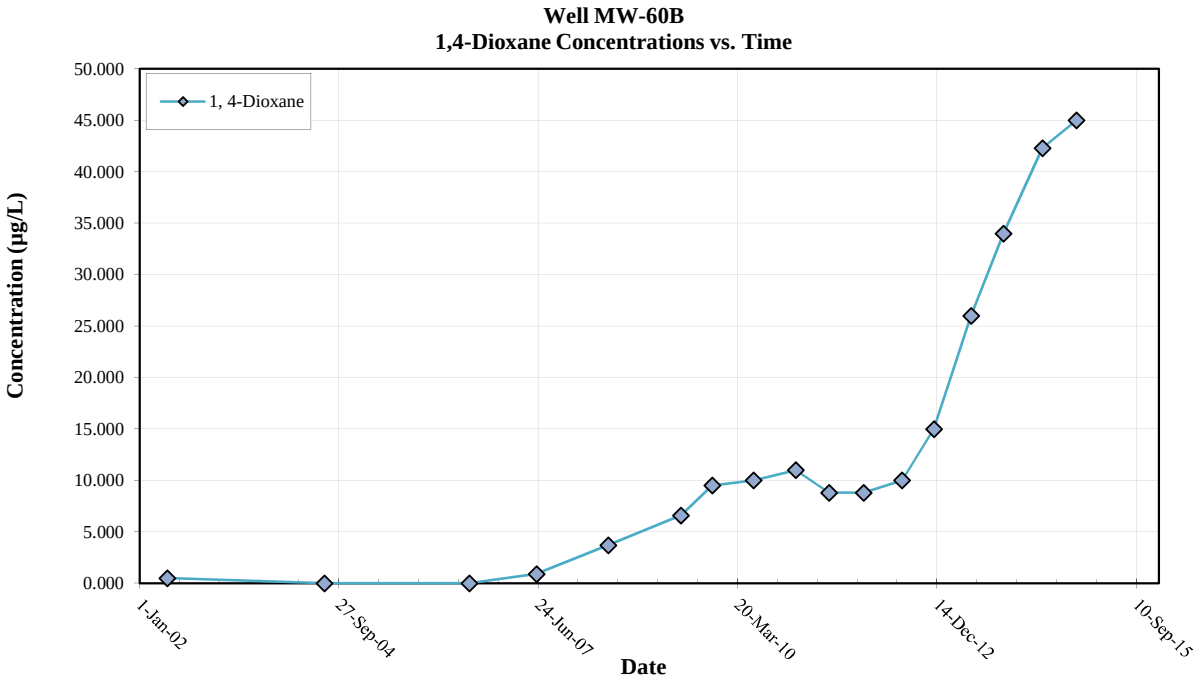

Notes: Note: All non-detections are set to zero for graphing purposes.

Contaminate of Potential Concern Time Series Plot

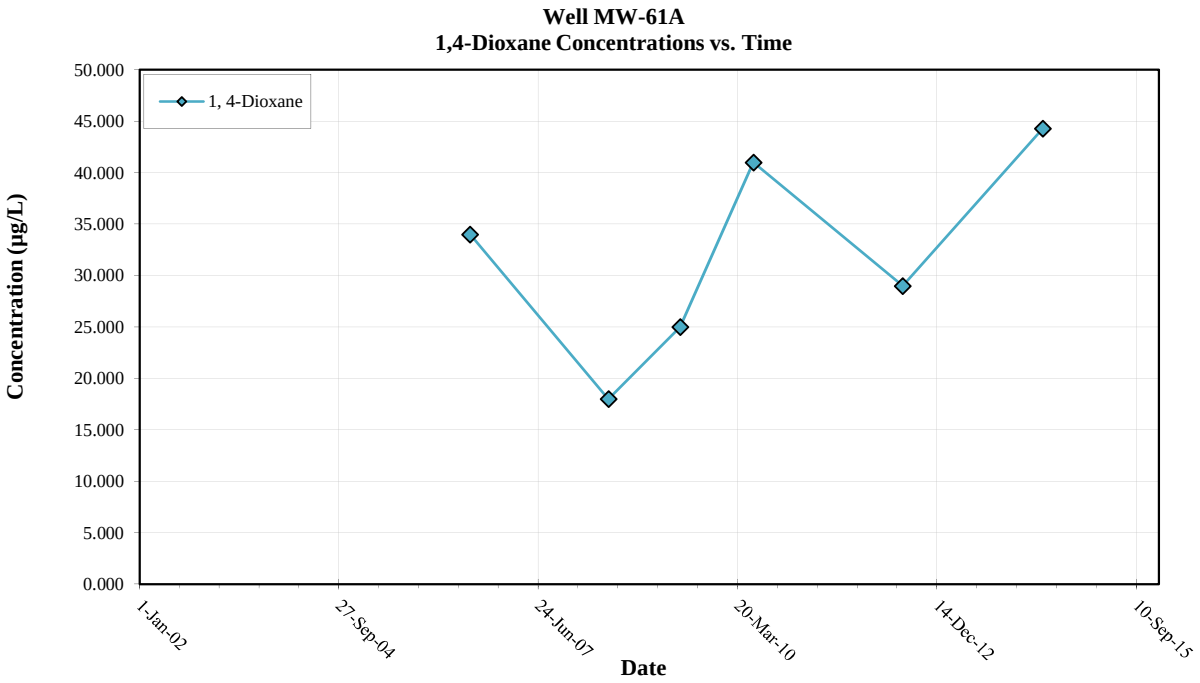

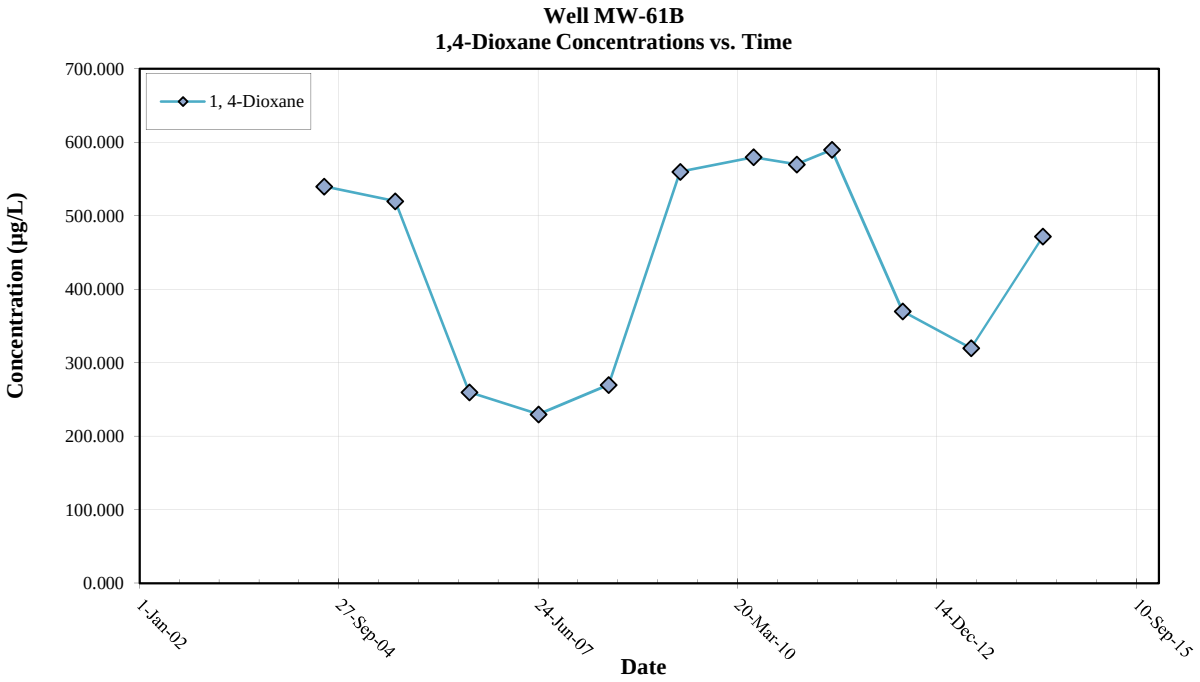

Notes: Note: All non-detections are set to zero for graphing purposes.

Contaminate of Potential Concern Time Series Plot

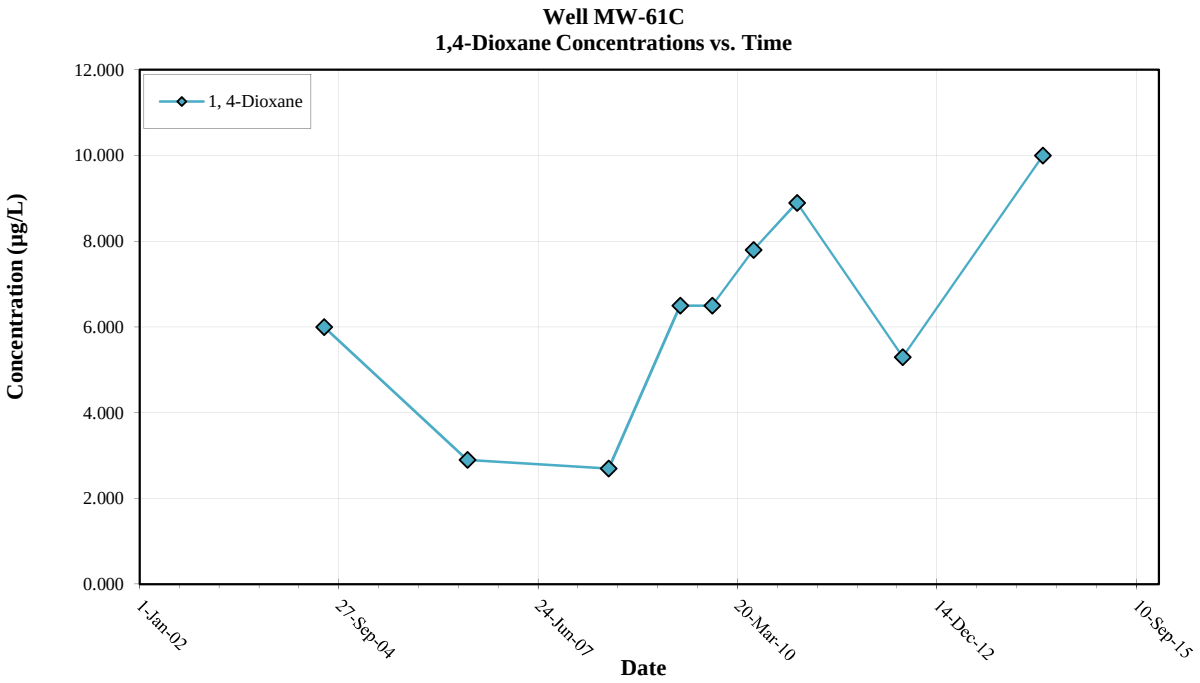

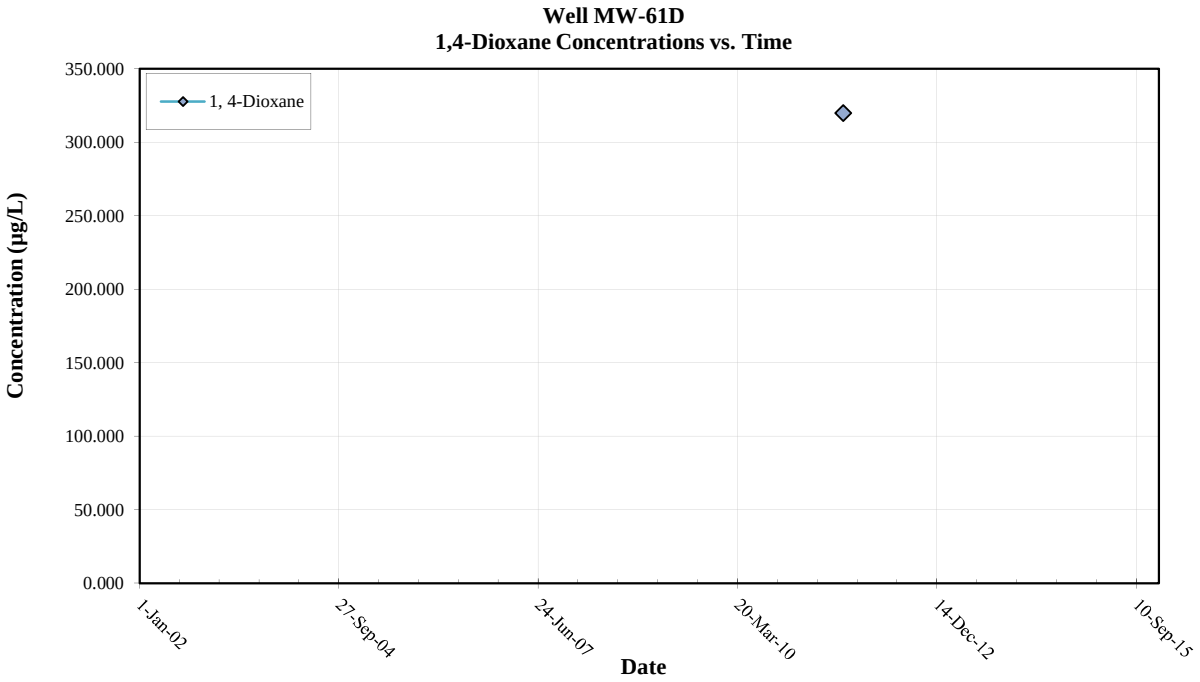

Notes: Note: All non-detections are set to zero for graphing purposes.

Contaminate of Potential Concern Time Series Plot

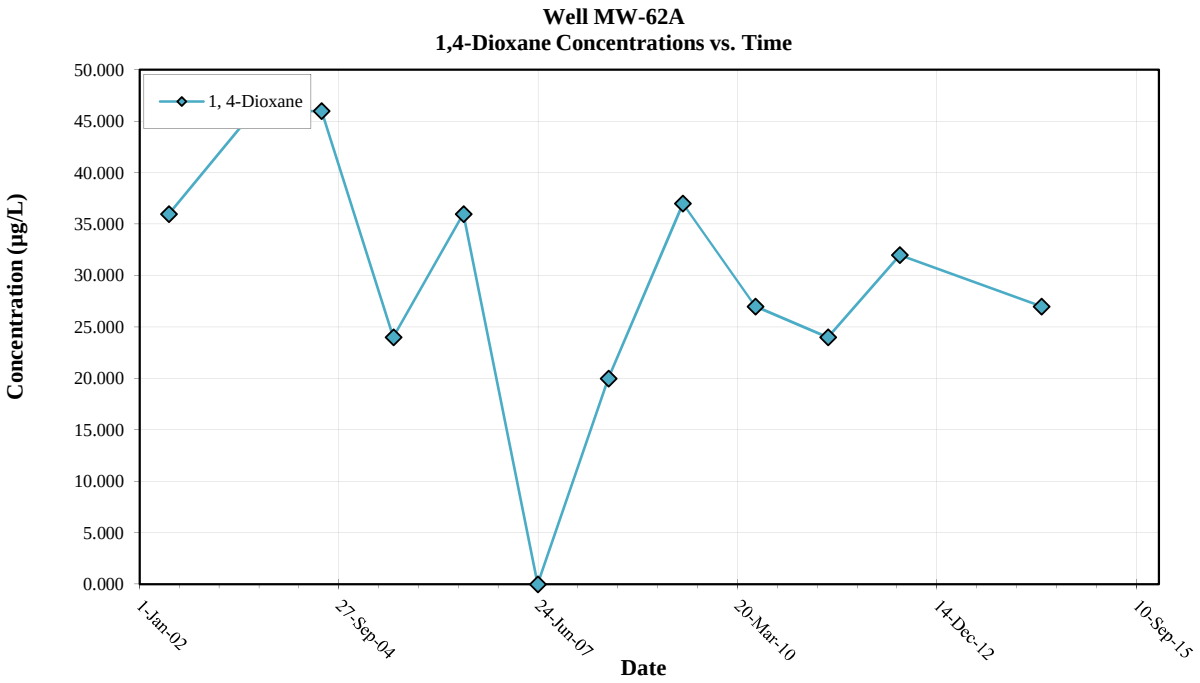

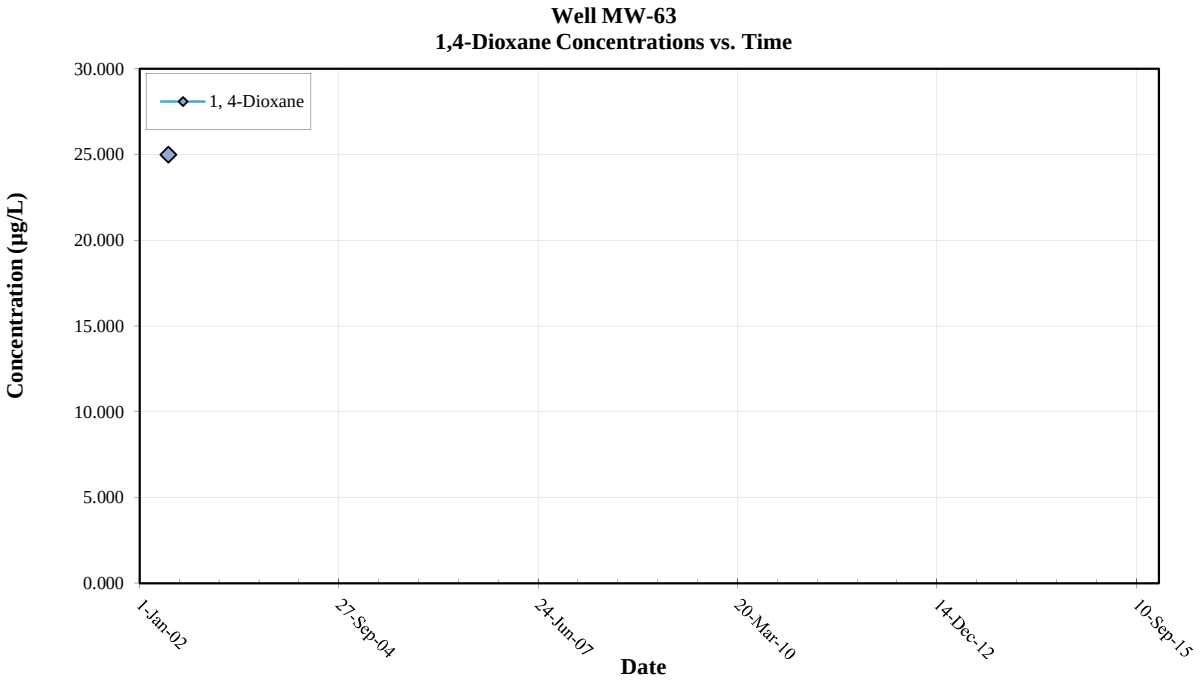

Notes: Note: All non-detections are set to zero for graphing purposes.

Contaminate of Potential Concern Time Series Plot

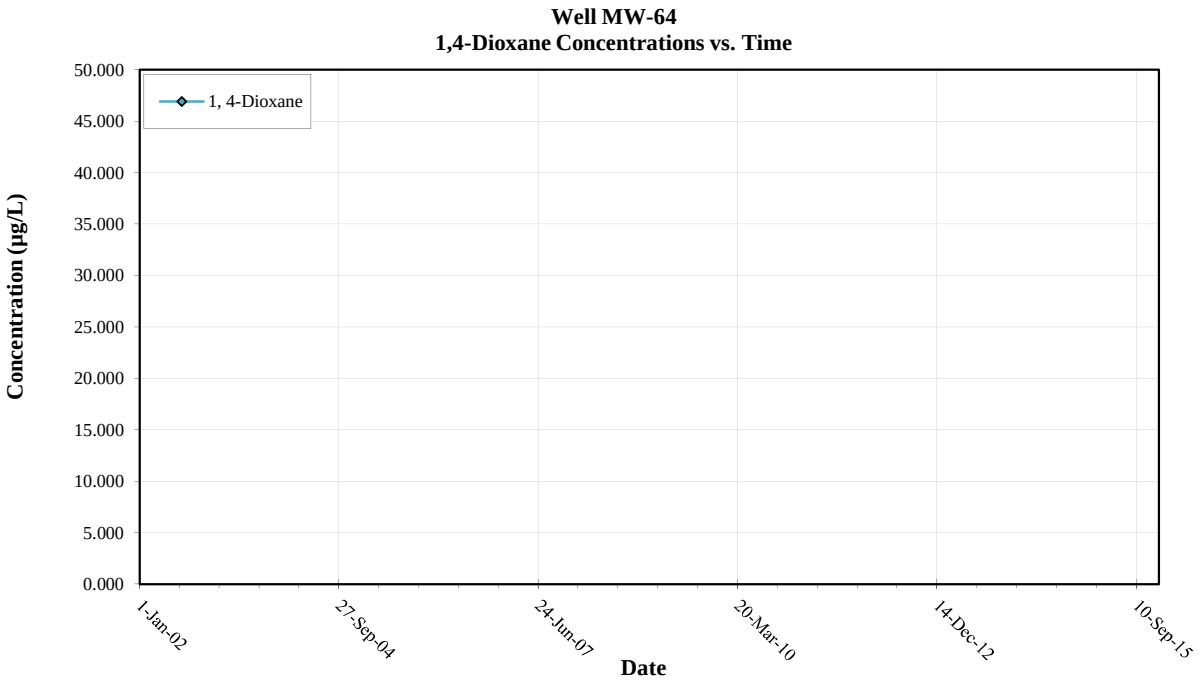

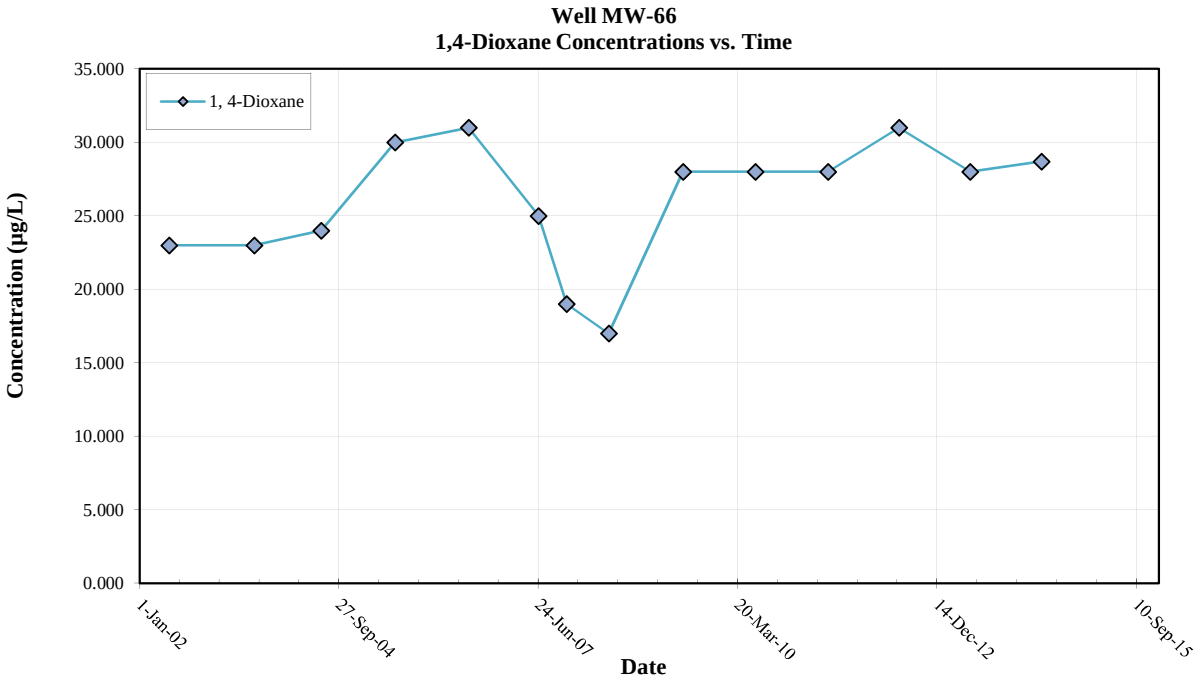

Notes: Note: All non-detections are set to zero for graphing purposes.

Contaminate of Potential Concern Time Series Plot

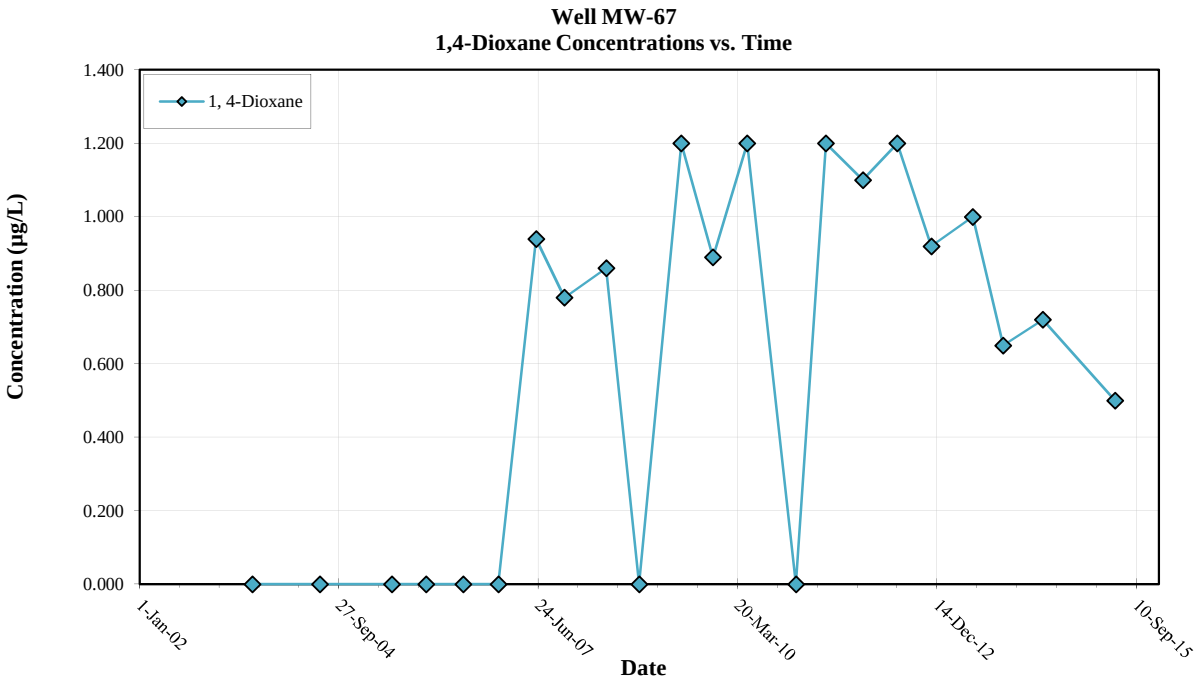

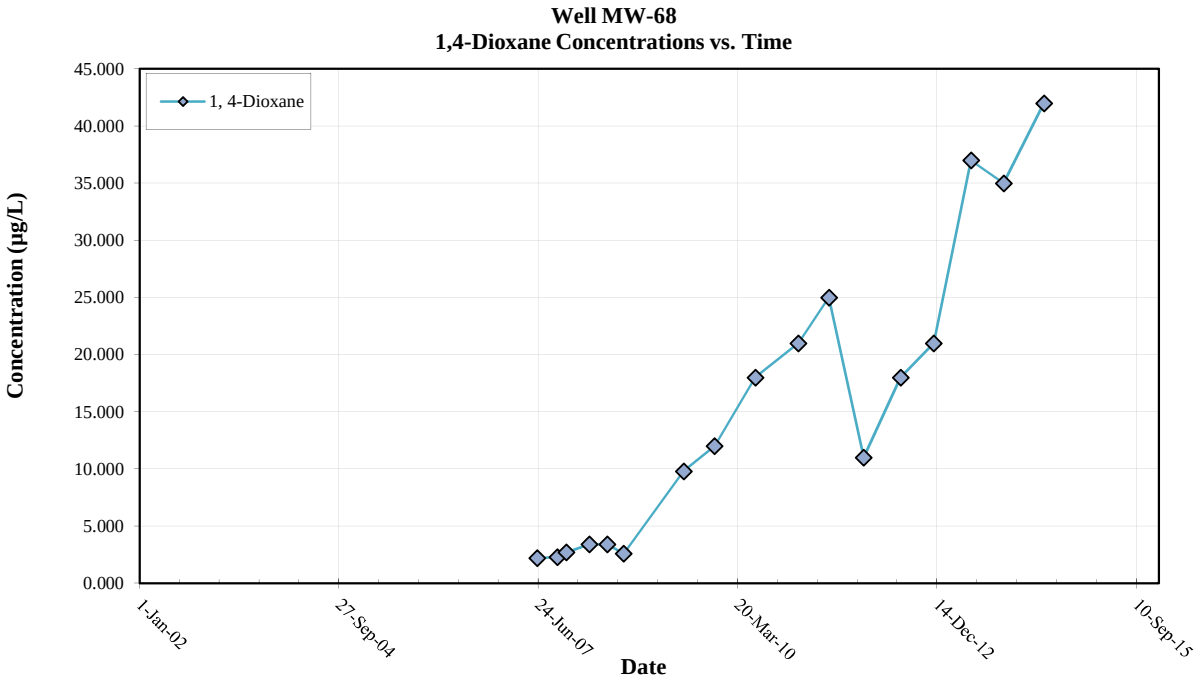

Notes: Note: All non-detections are set to zero for graphing purposes.

Contaminate of Potential Concern Time Series Plot

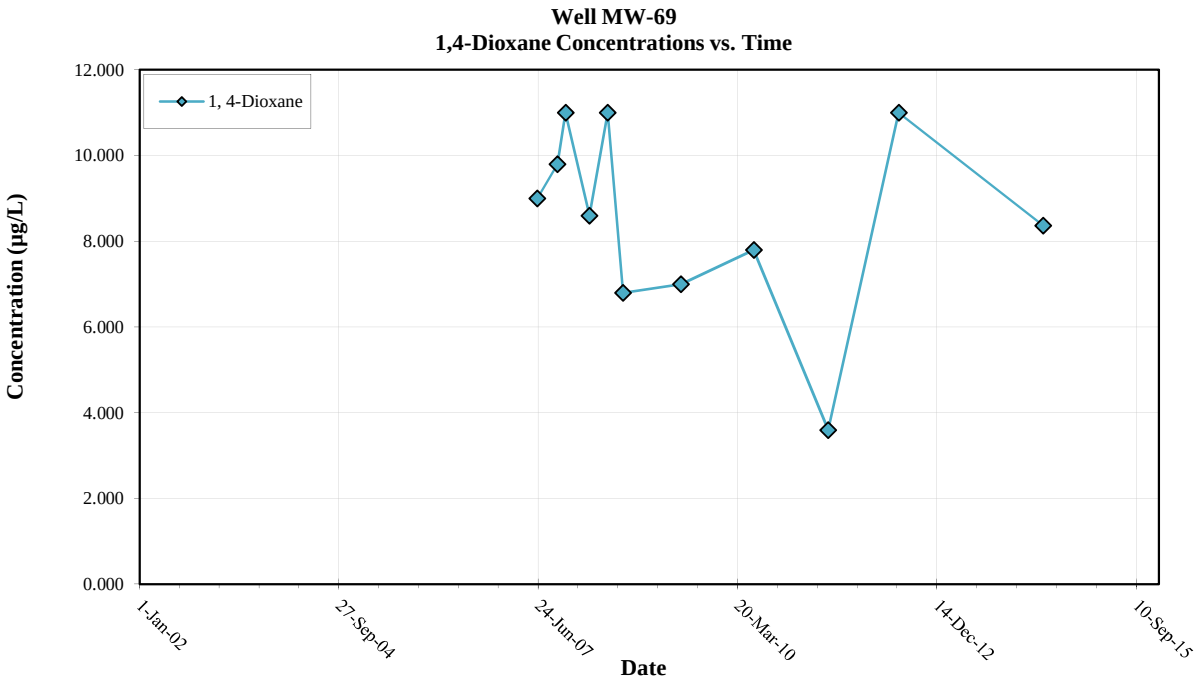

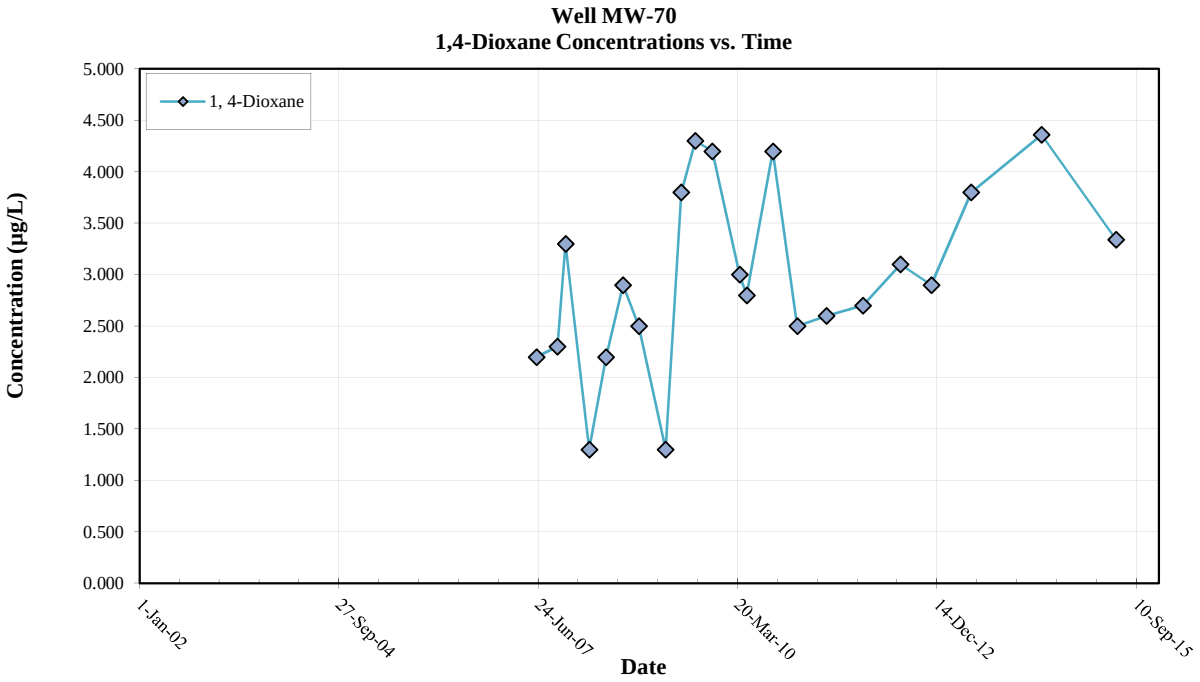

Notes: Note: All non-detections are set to zero for graphing purposes.

Contaminate of Potential Concern Time Series Plot

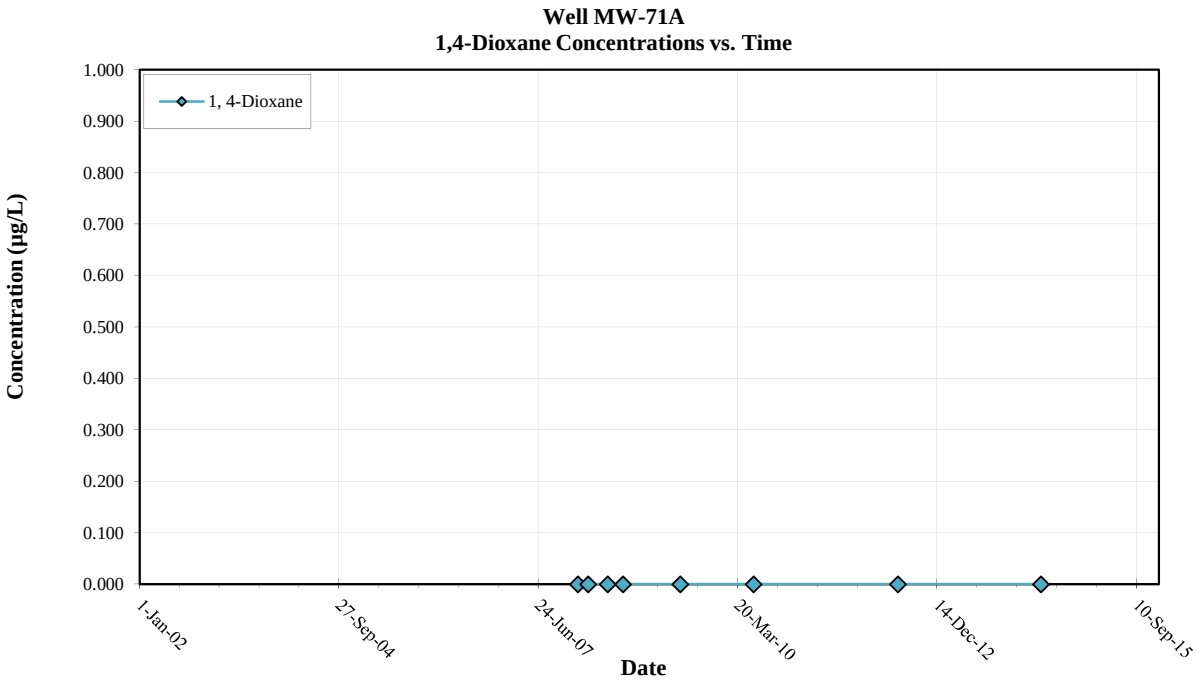

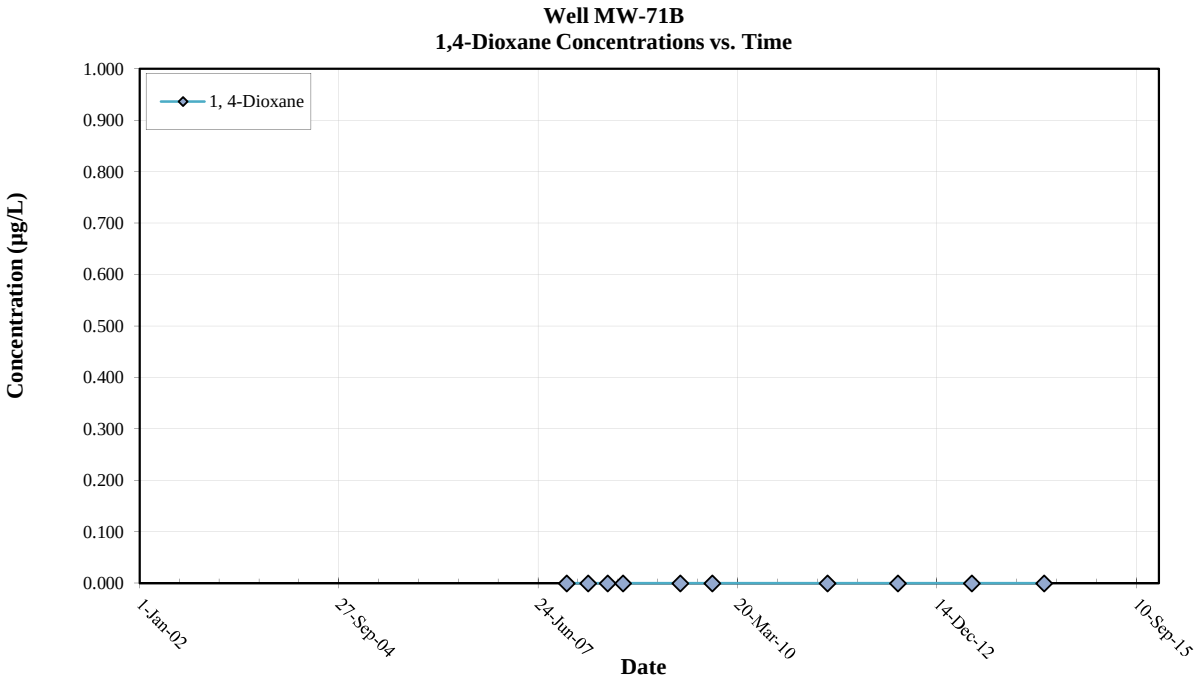

Notes: Note: All non-detections are set to zero for graphing purposes.

Contaminate of Potential Concern Time Series Plot

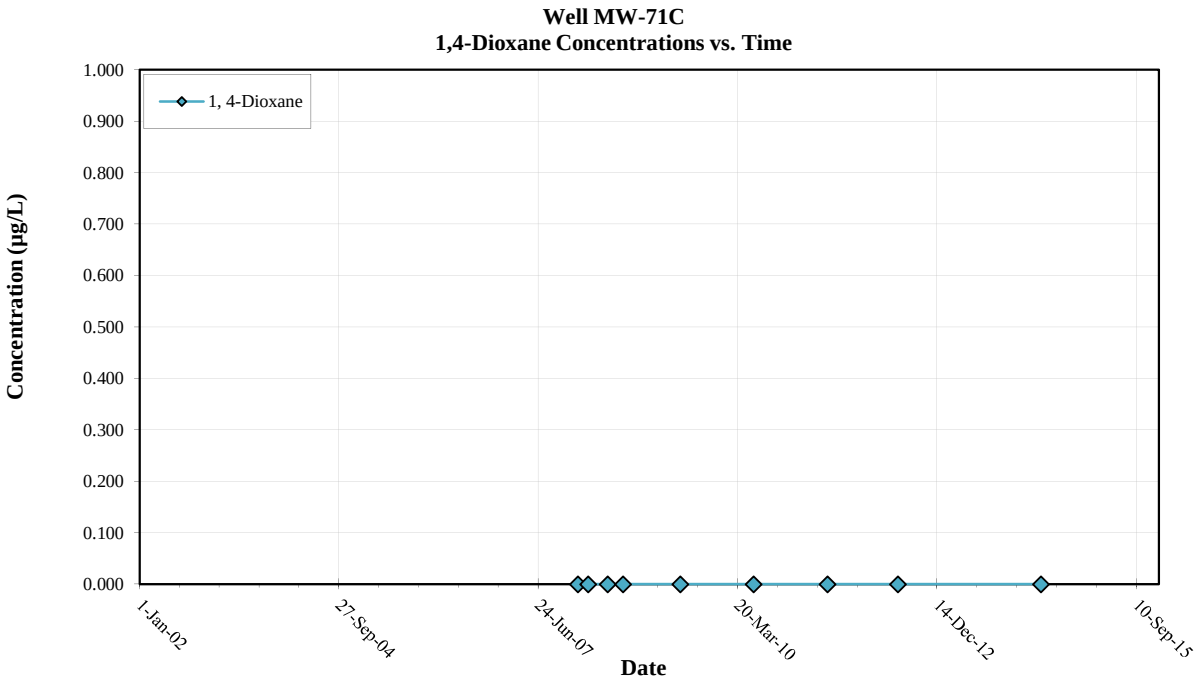

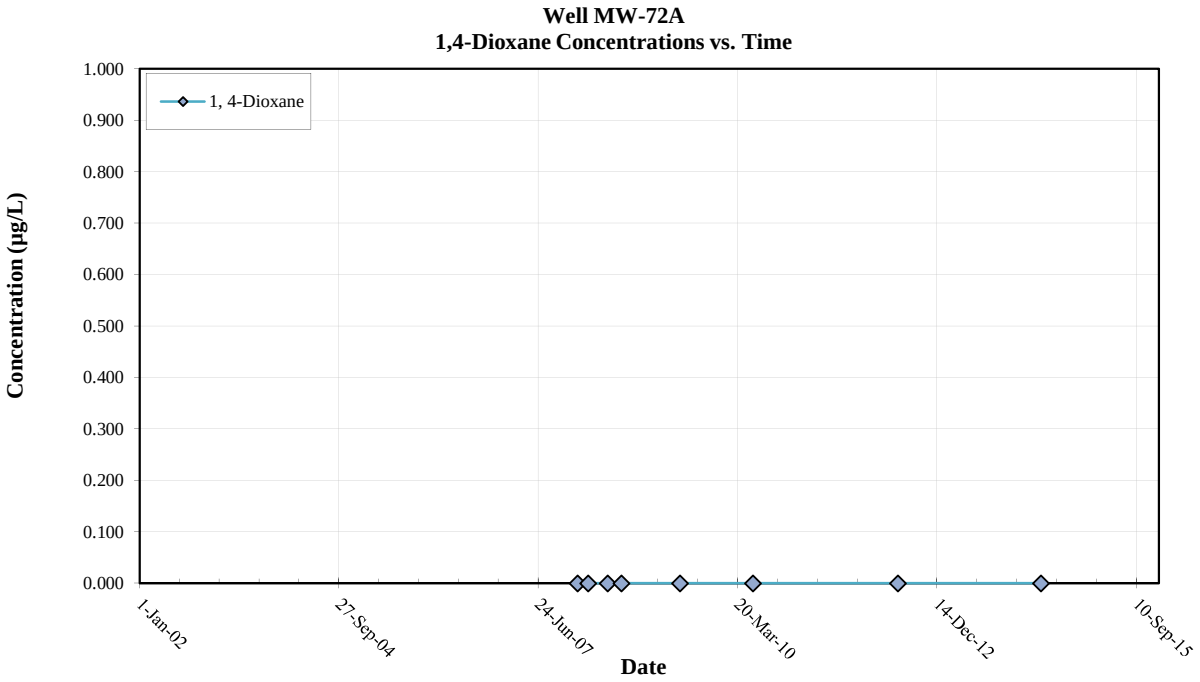

Notes: Note: All non-detections are set to zero for graphing purposes.

Contaminate of Potential Concern Time Series Plot

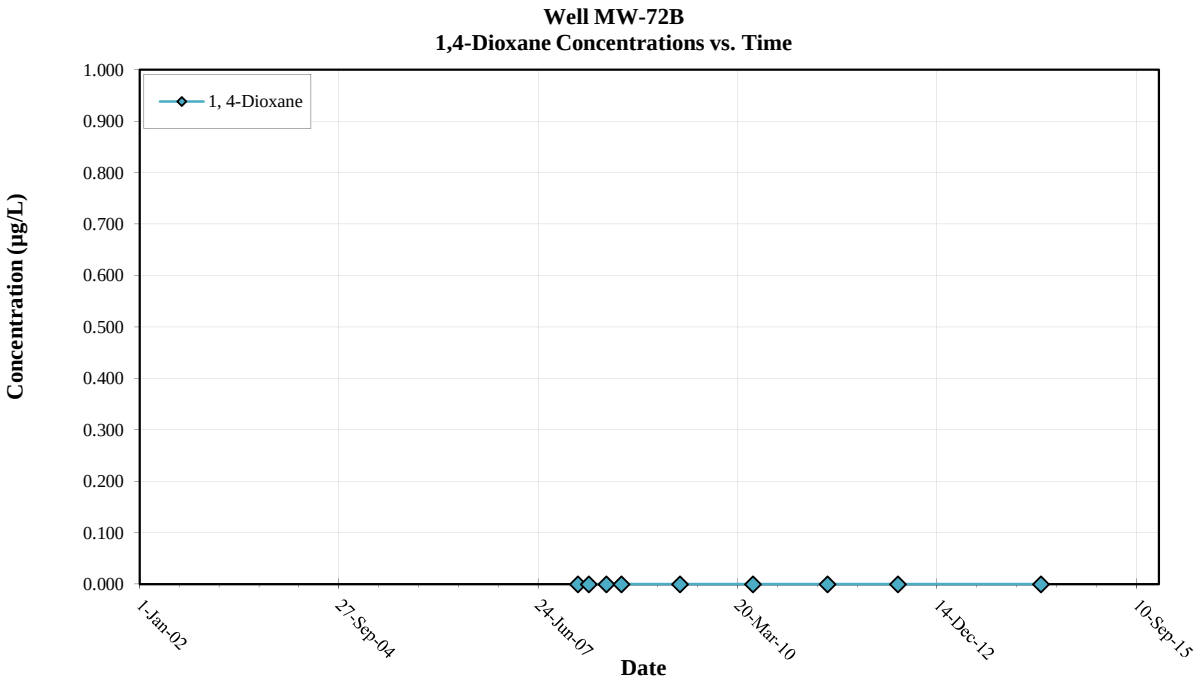

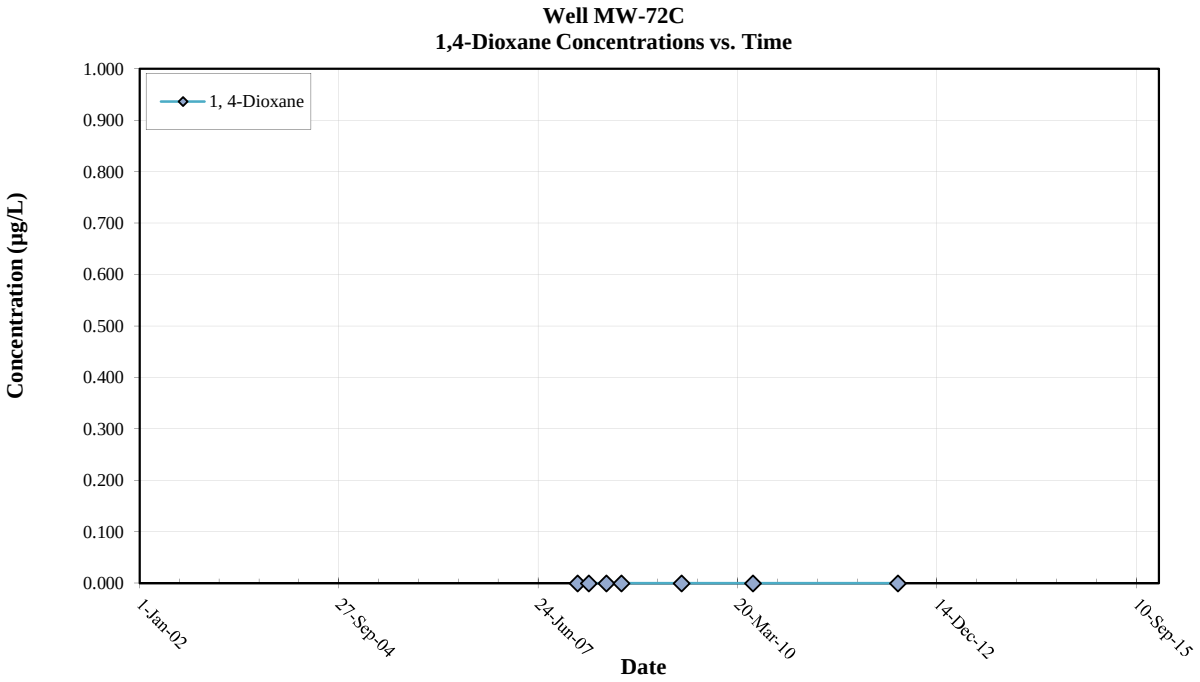

Notes: Note: All non-detections are set to zero for graphing purposes.

Contaminate of Potential Concern Time Series Plot

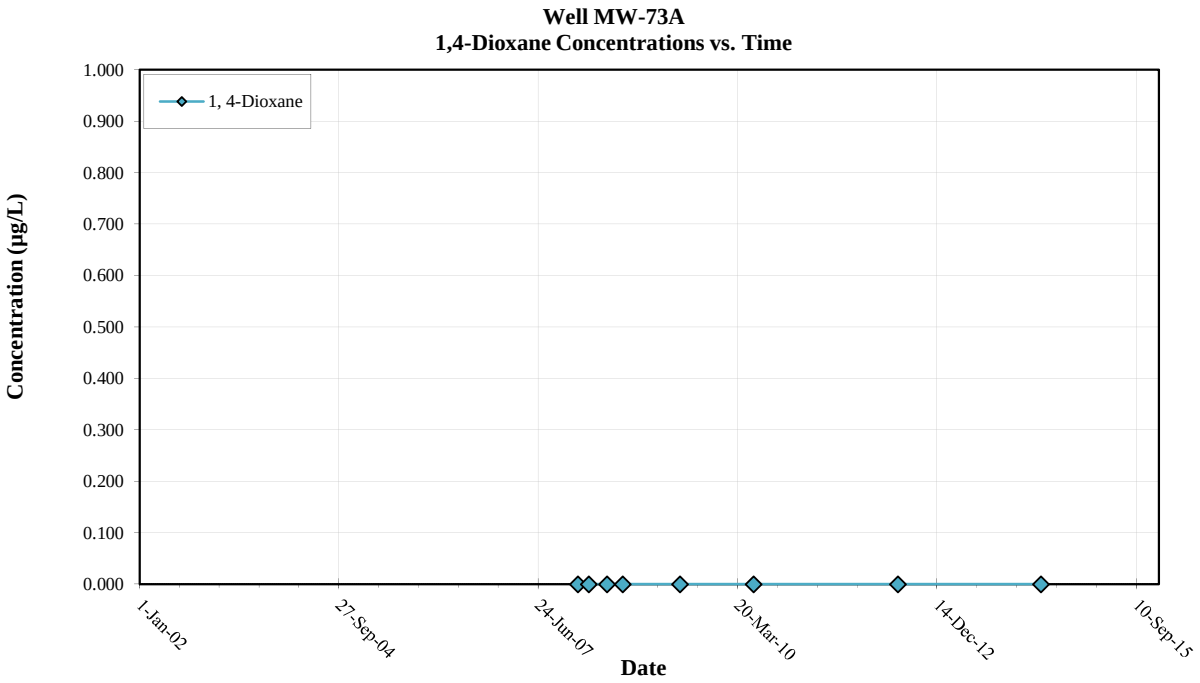

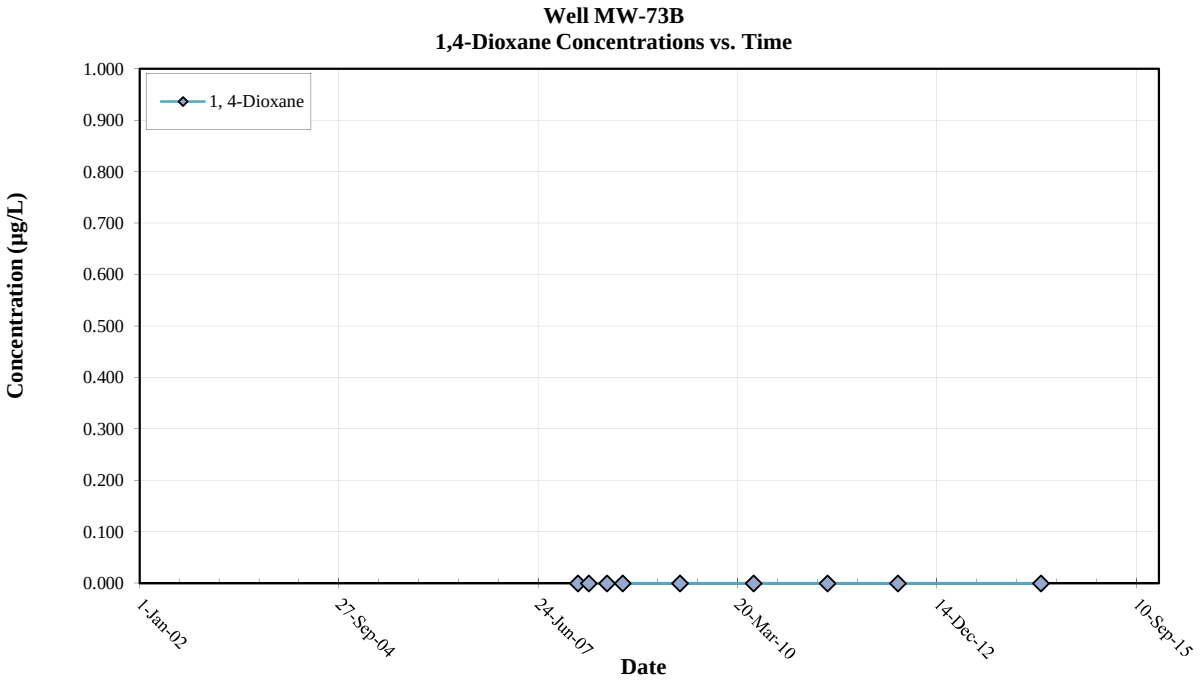

Notes: Note: All non-detections are set to zero for graphing purposes.

Contaminate of Potential Concern Time Series Plot

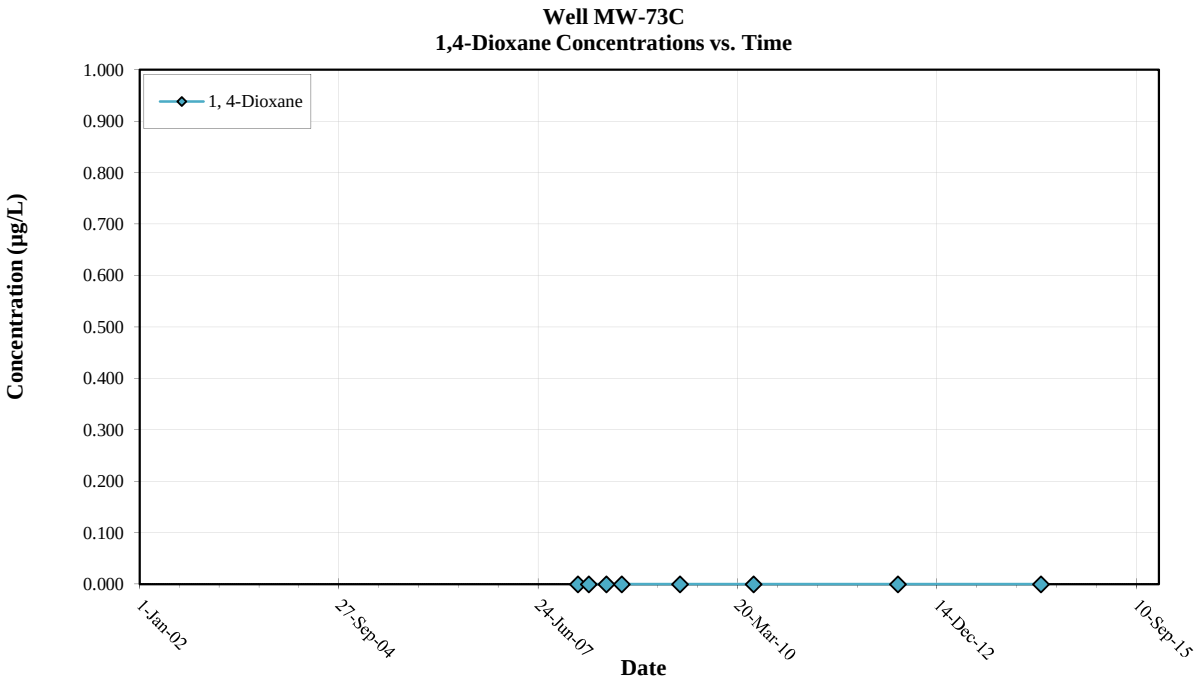

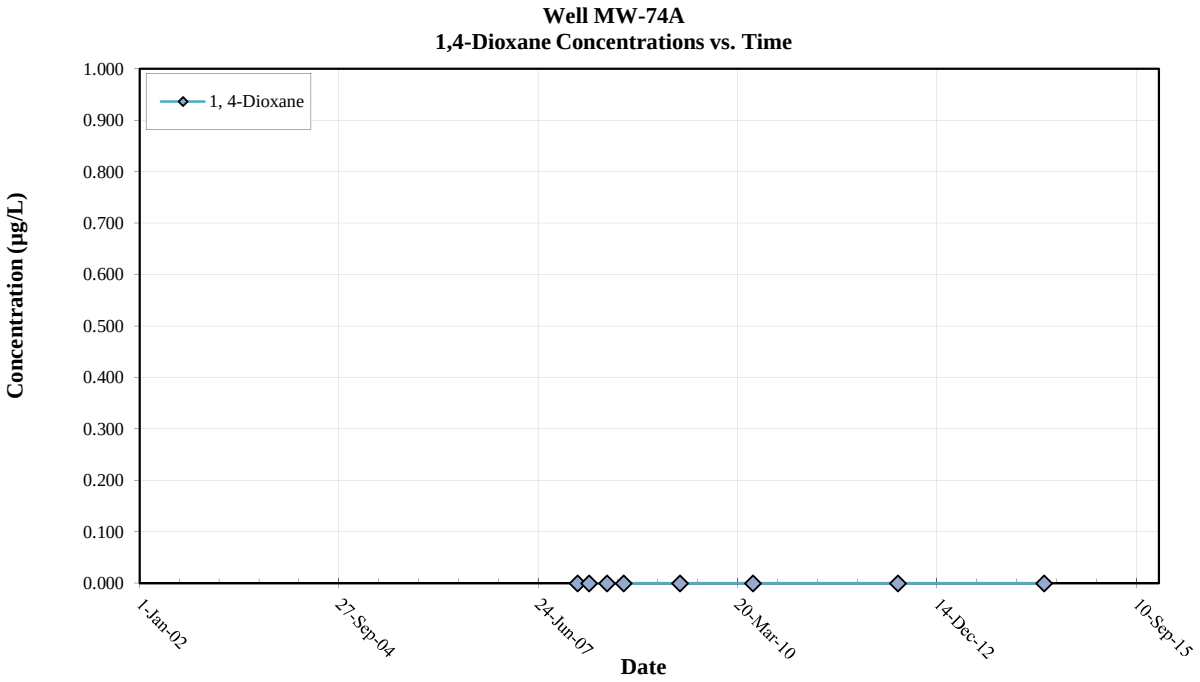

Notes: Note: All non-detections are set to zero for graphing purposes.

Contaminate of Potential Concern Time Series Plot

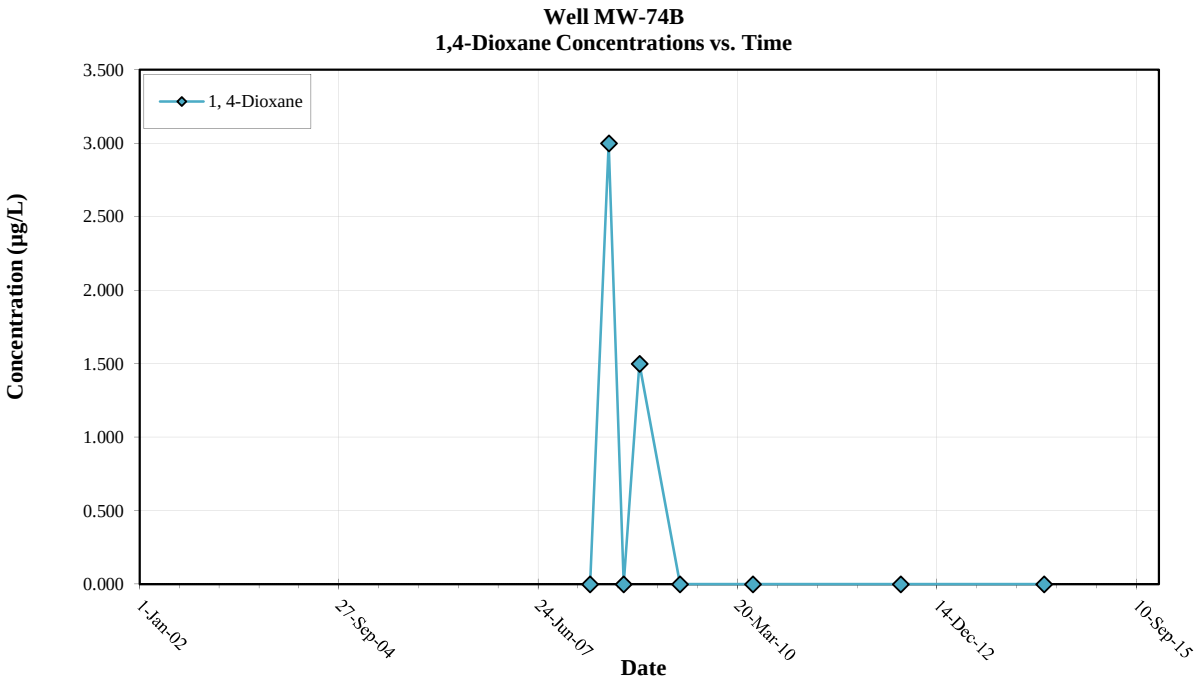

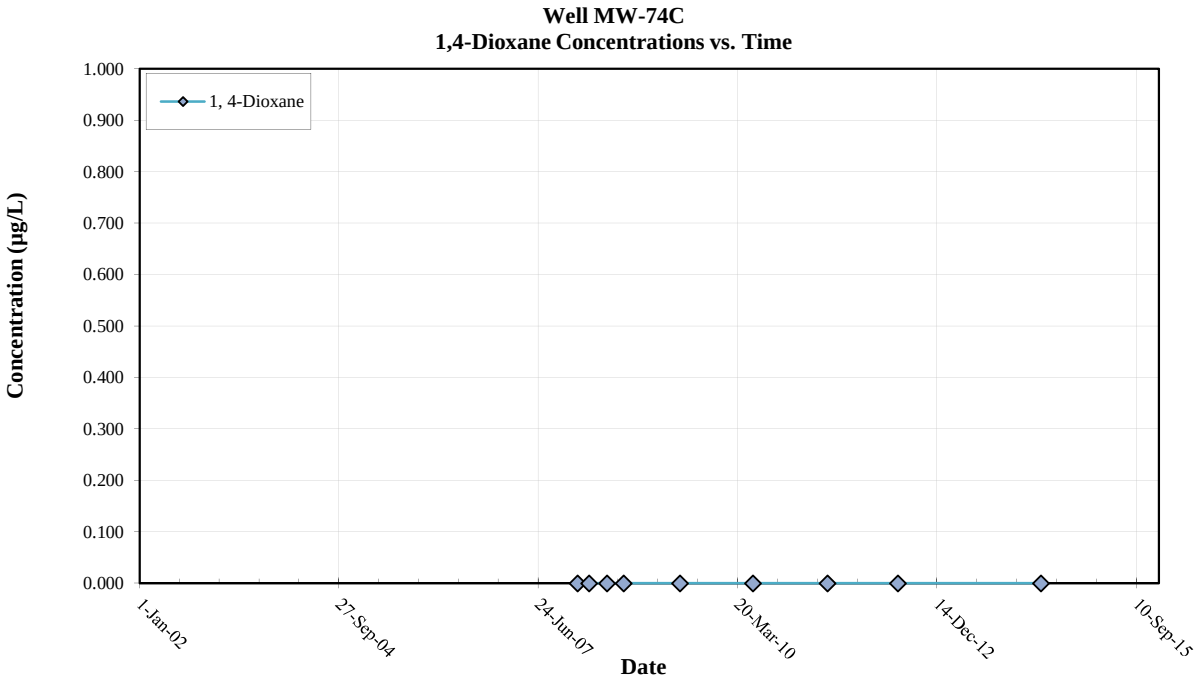

Notes: Note: All non-detections are set to zero for graphing purposes.

Contaminate of Potential Concern Time Series Plot

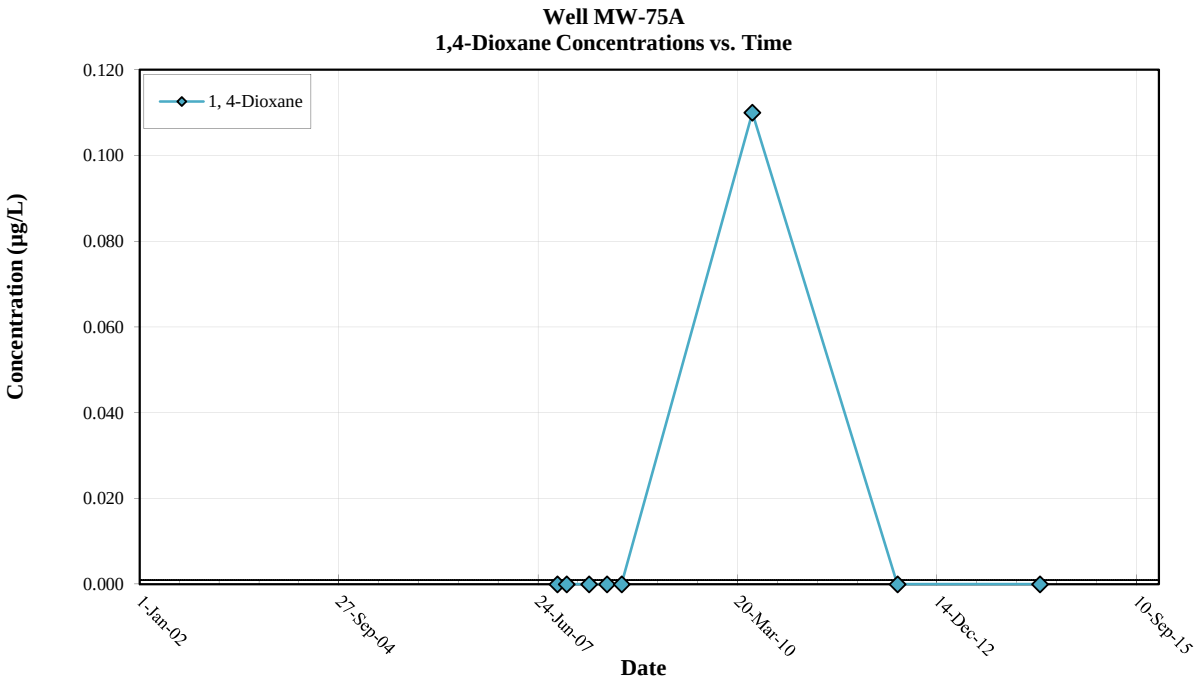

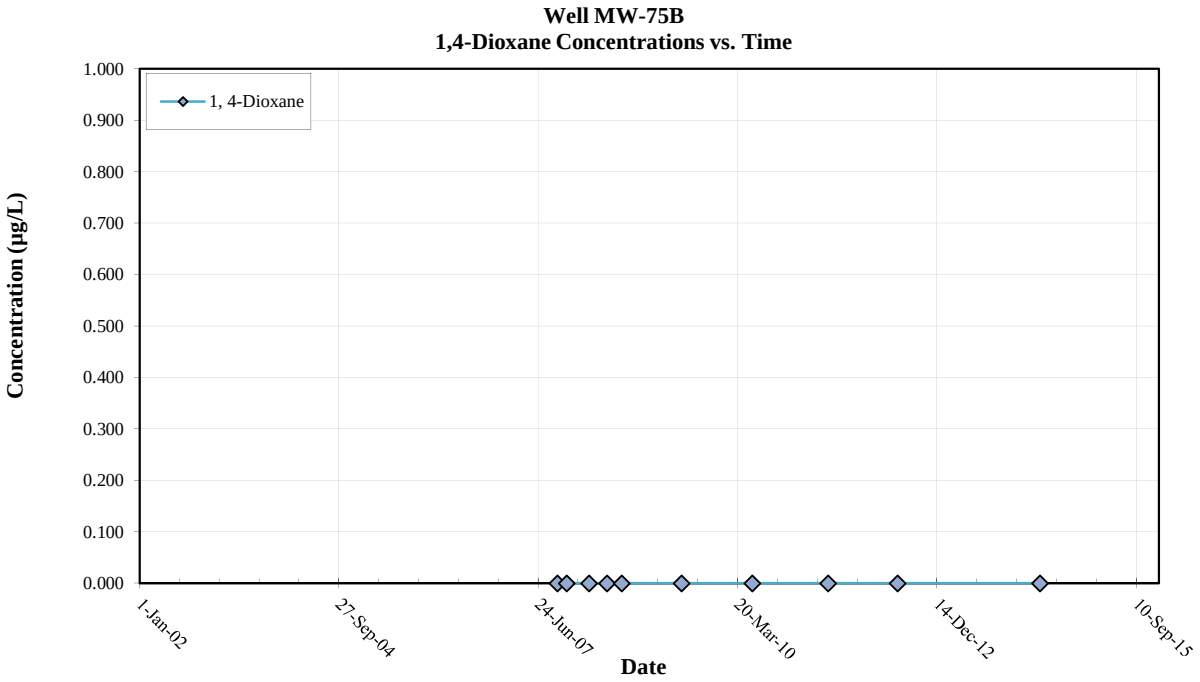

Notes: Note: All non-detections are set to zero for graphing purposes.

Contaminate of Potential Concern Time Series Plot

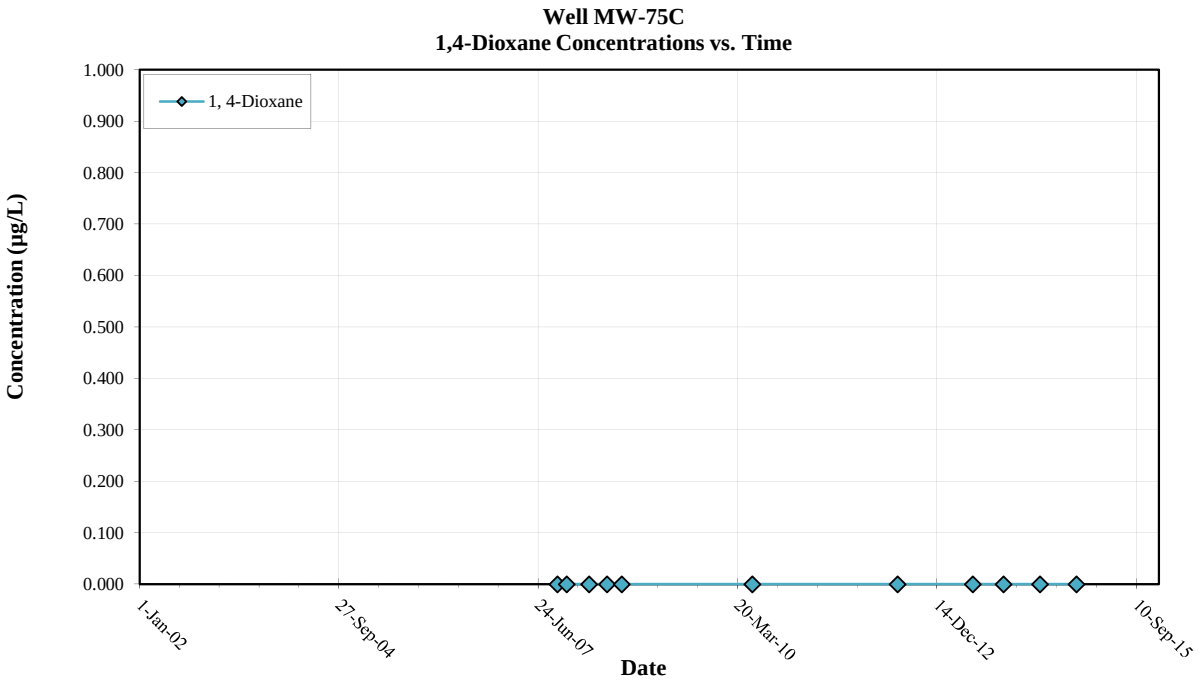

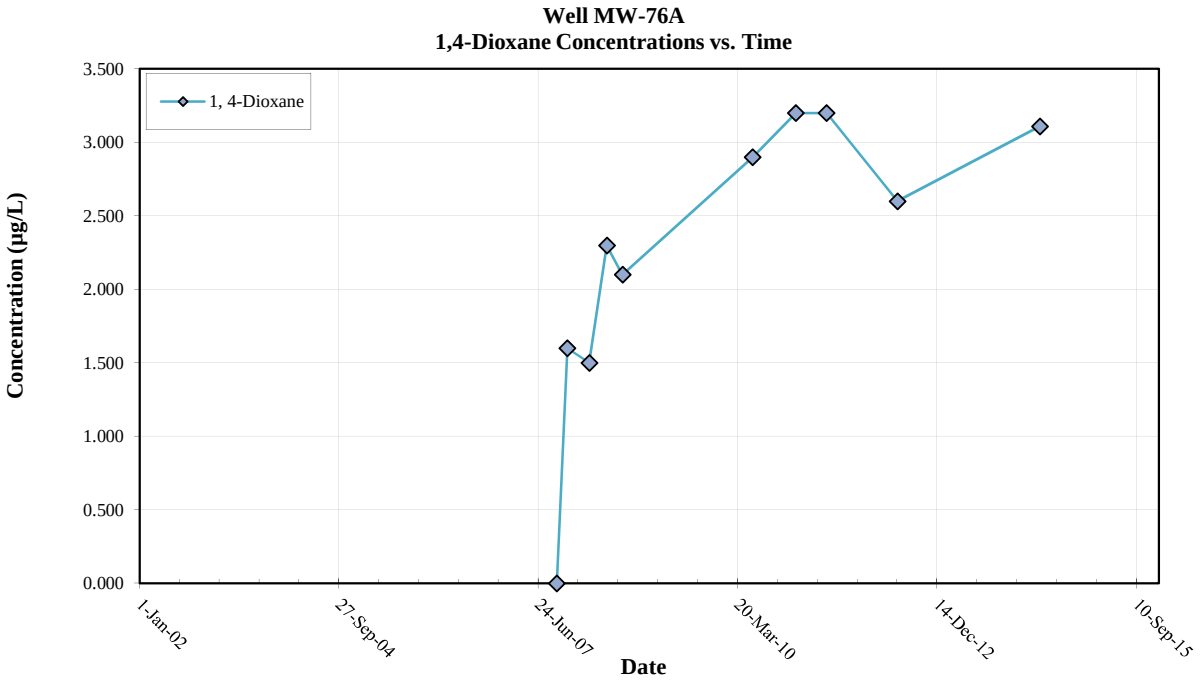

Notes: Note: All non-detections are set to zero for graphing purposes.

Contaminate of Potential Concern Time Series Plot

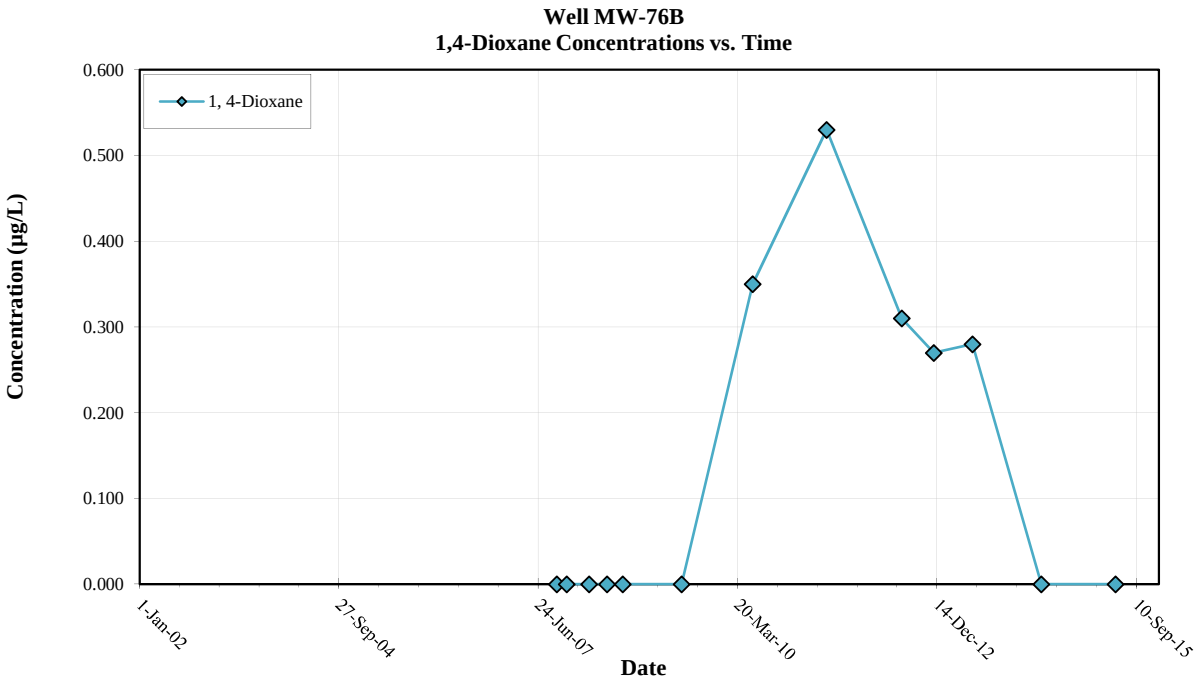

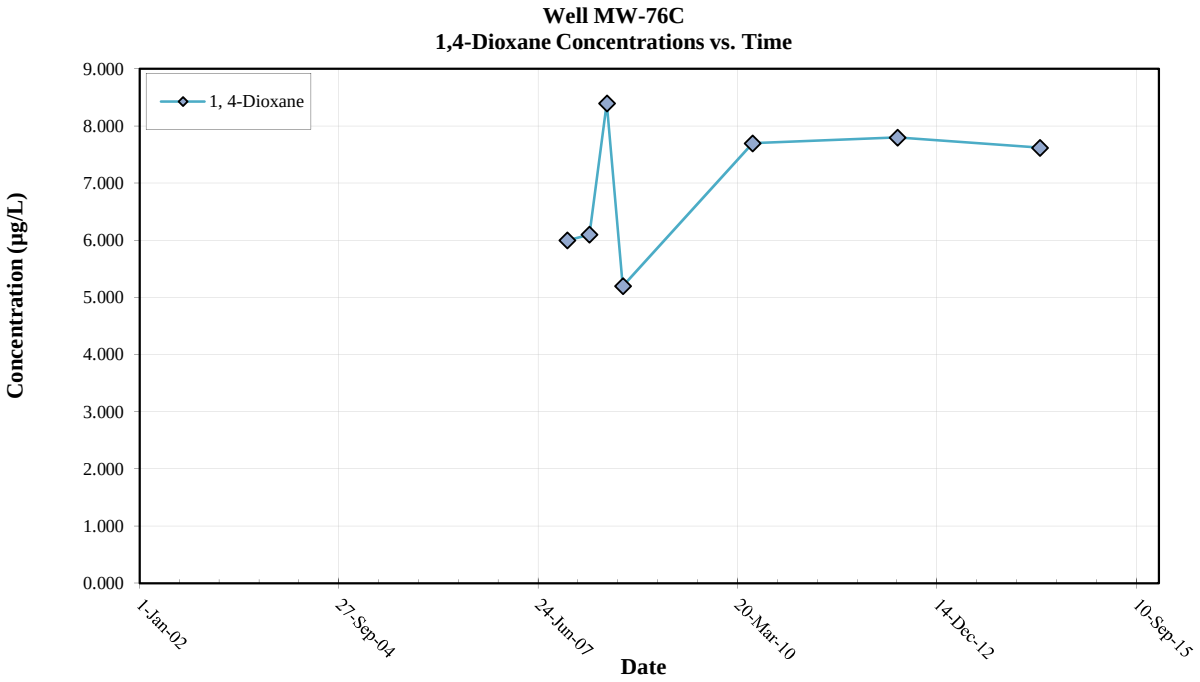

Notes: Note: All non-detections are set to zero for graphing purposes.

Contaminate of Potential Concern Time Series Plot

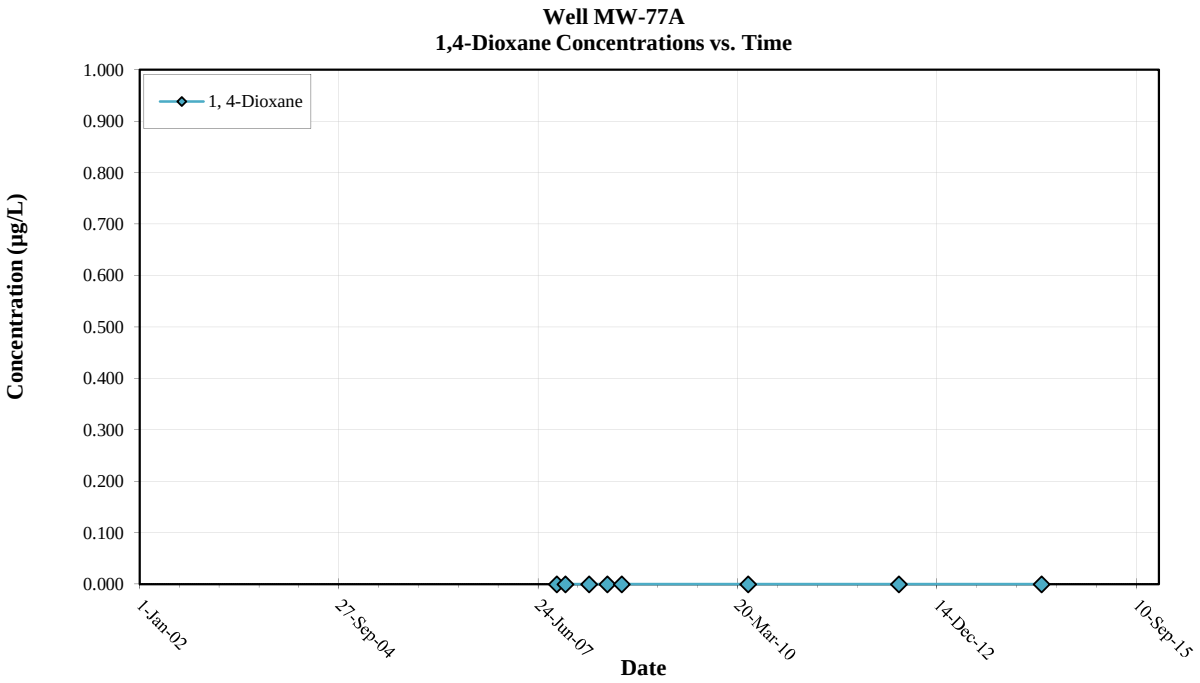

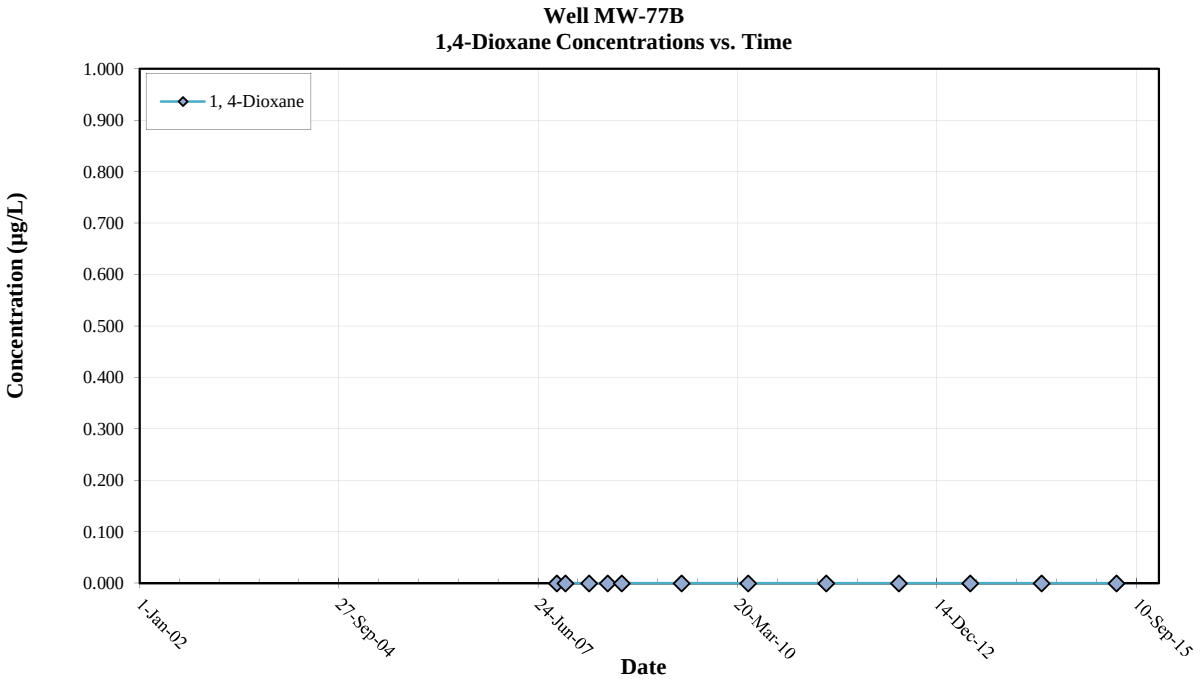

Notes: Note: All non-detections are set to zero for graphing purposes.

Contaminate of Potential Concern Time Series Plot

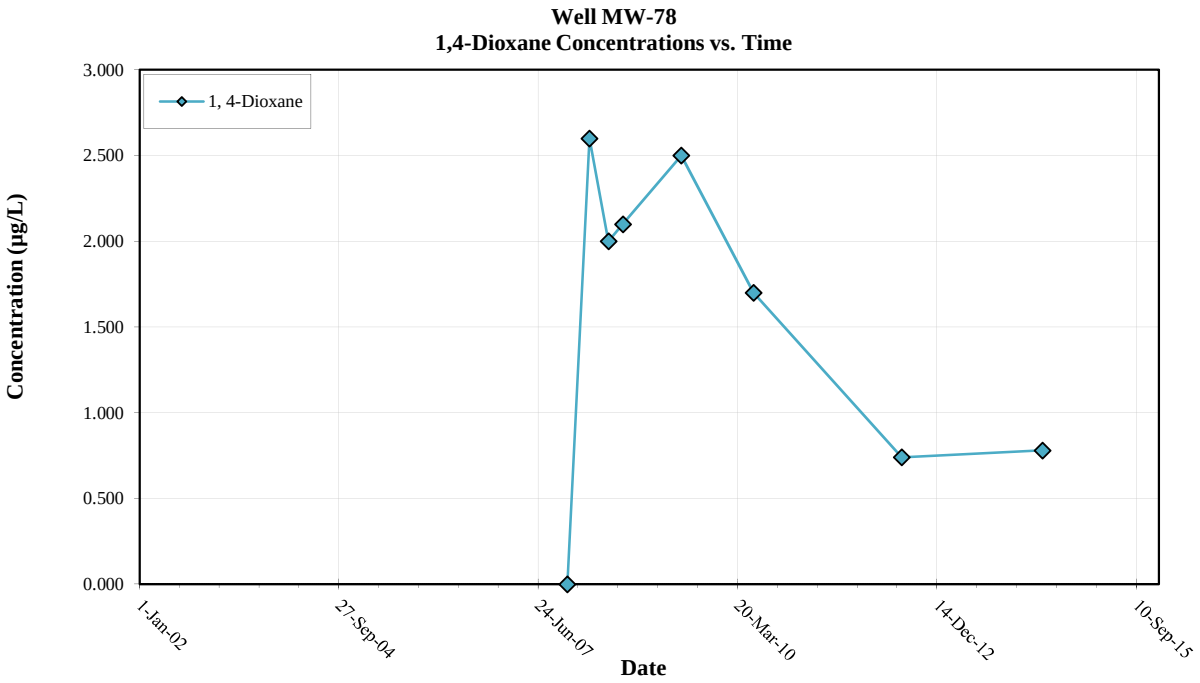

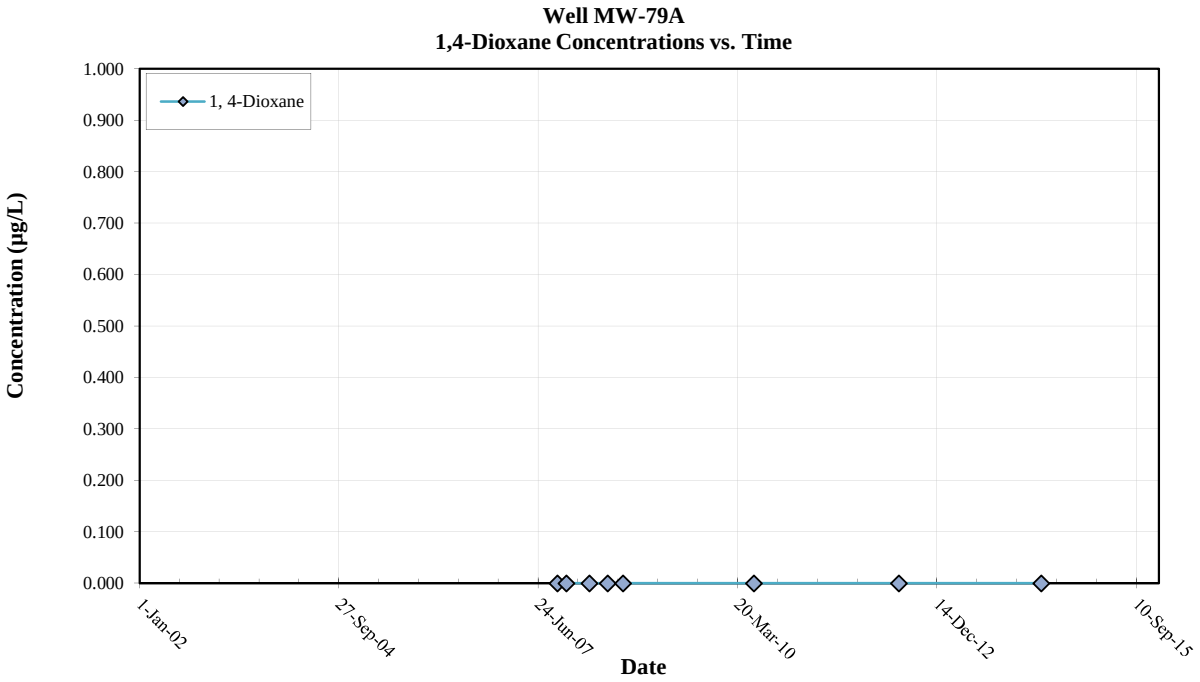

Notes: Note: All non-detections are set to zero for graphing purposes.

Contaminate of Potential Concern Time Series Plot

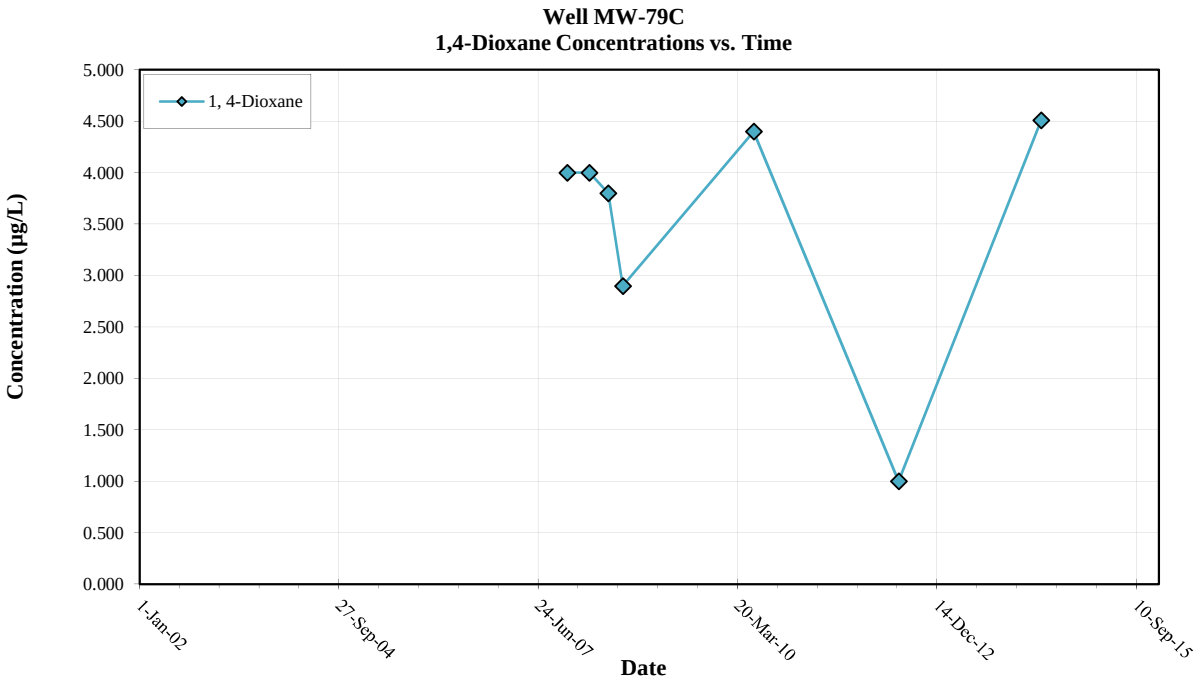

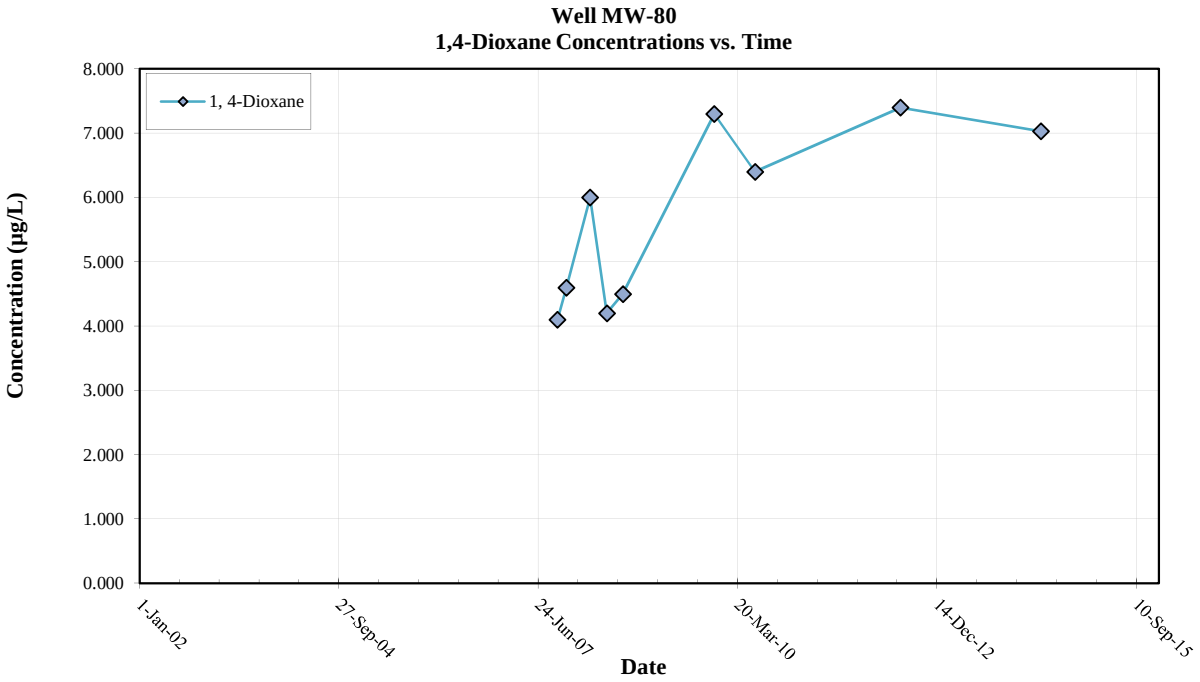

Notes: Note: All non-detections are set to zero for graphing purposes.

Contaminate of Potential Concern Time Series Plot

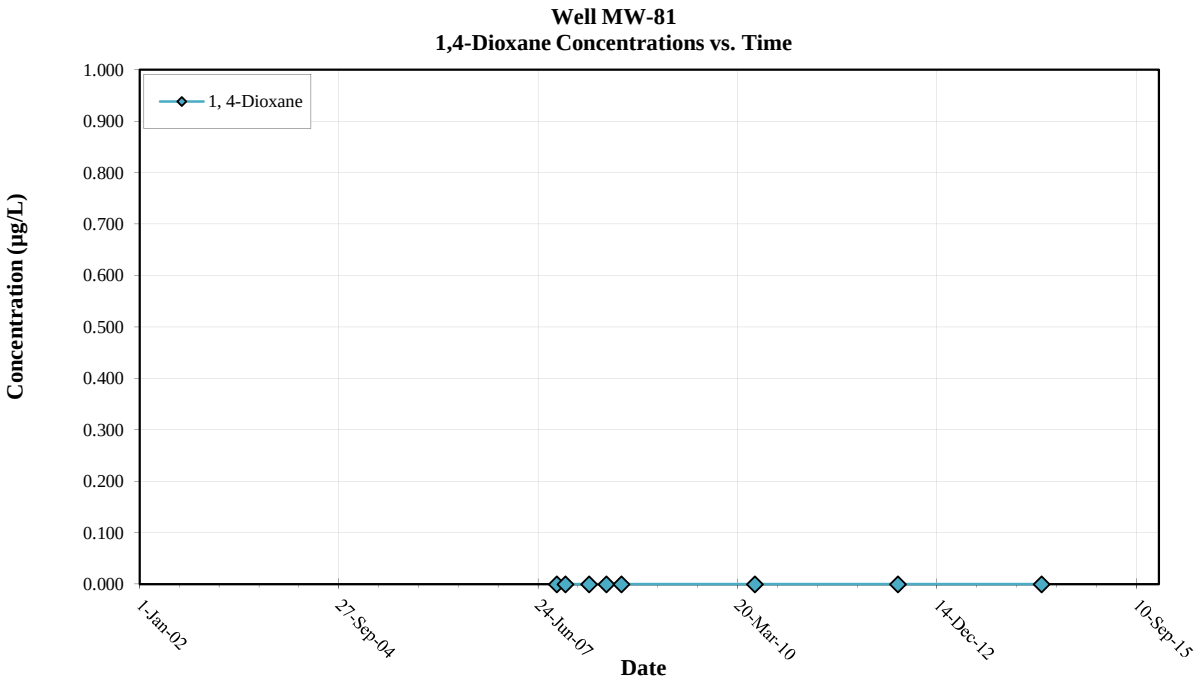

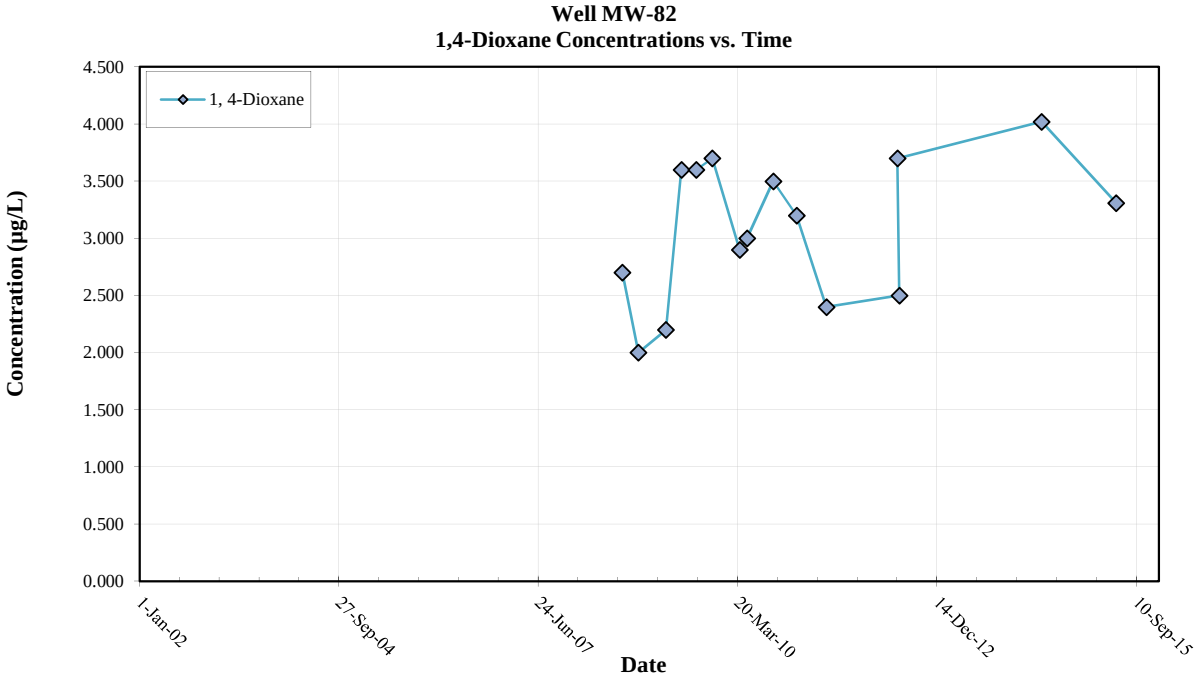

Notes: Note: All non-detections are set to zero for graphing purposes.

Contaminate of Potential Concern Time Series Plot

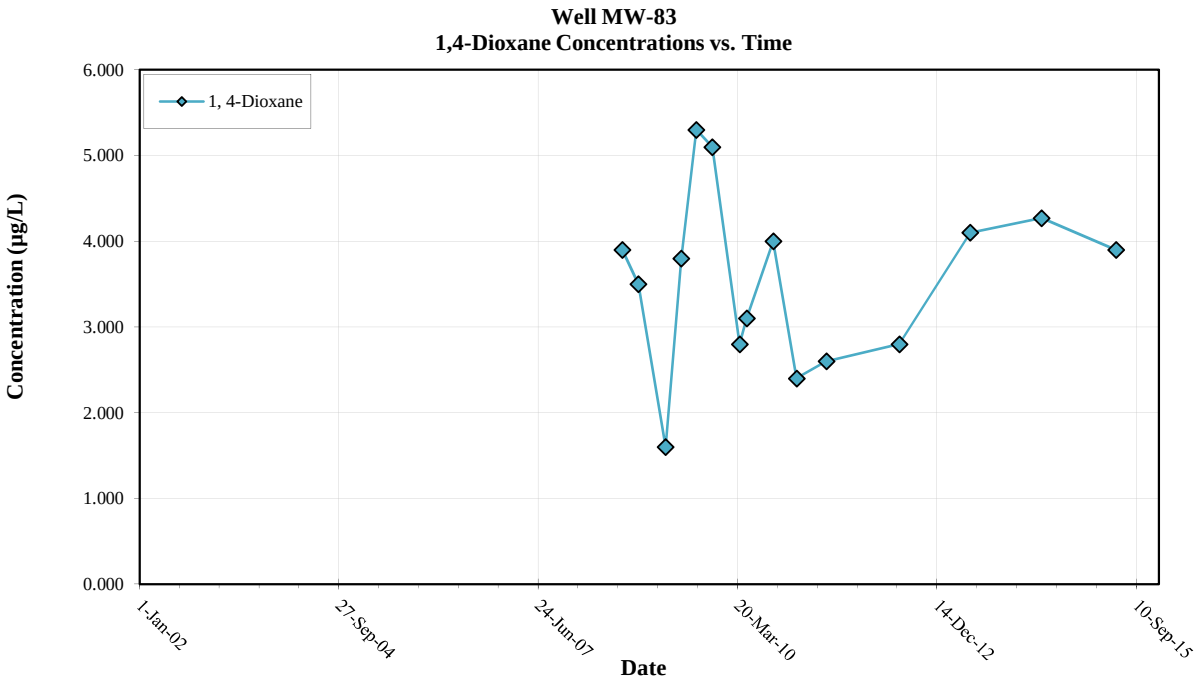

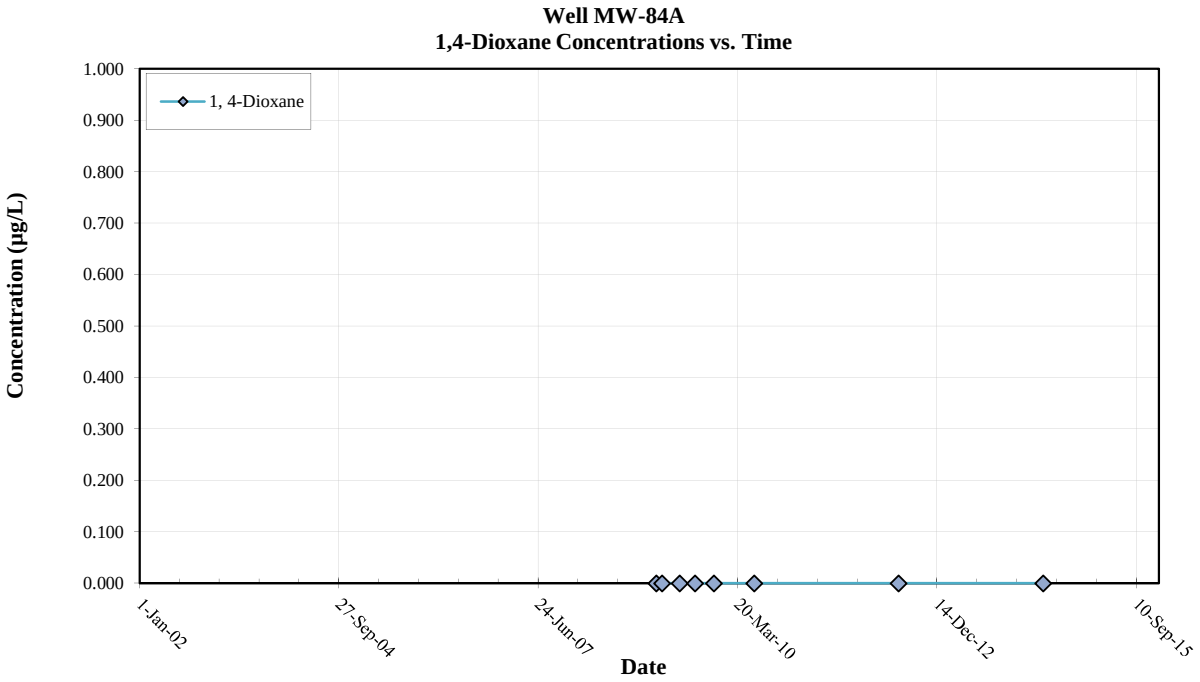

Notes: Note: All non-detections are set to zero for graphing purposes.

Contaminate of Potential Concern Time Series Plot

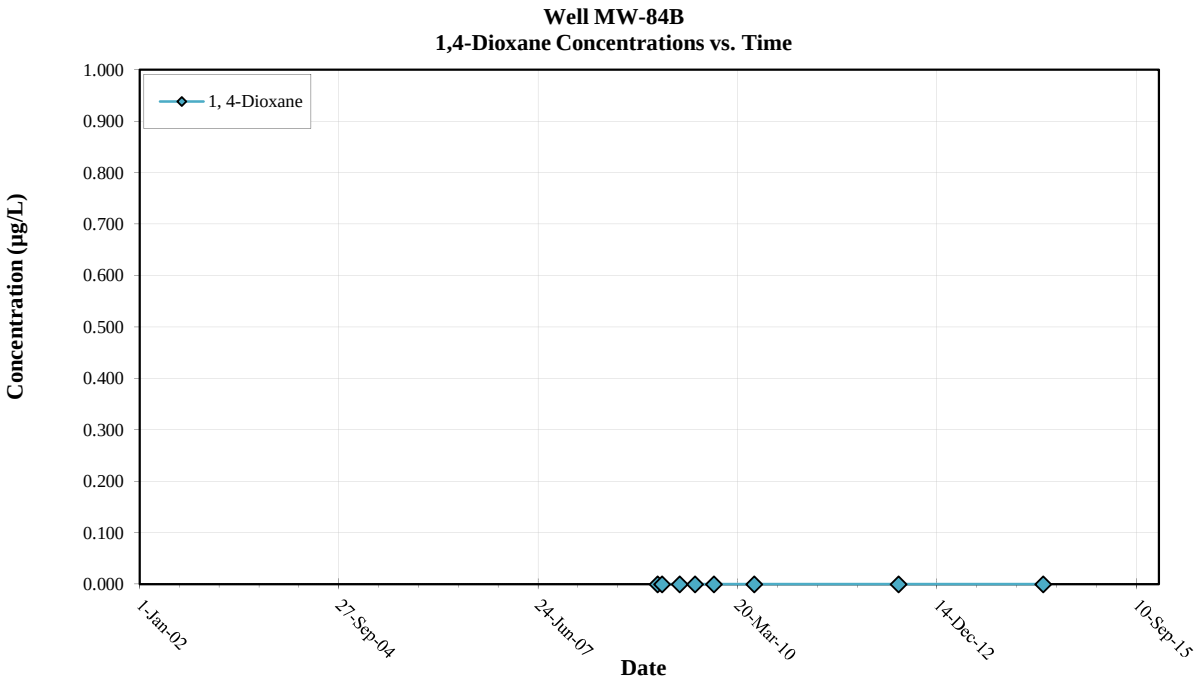

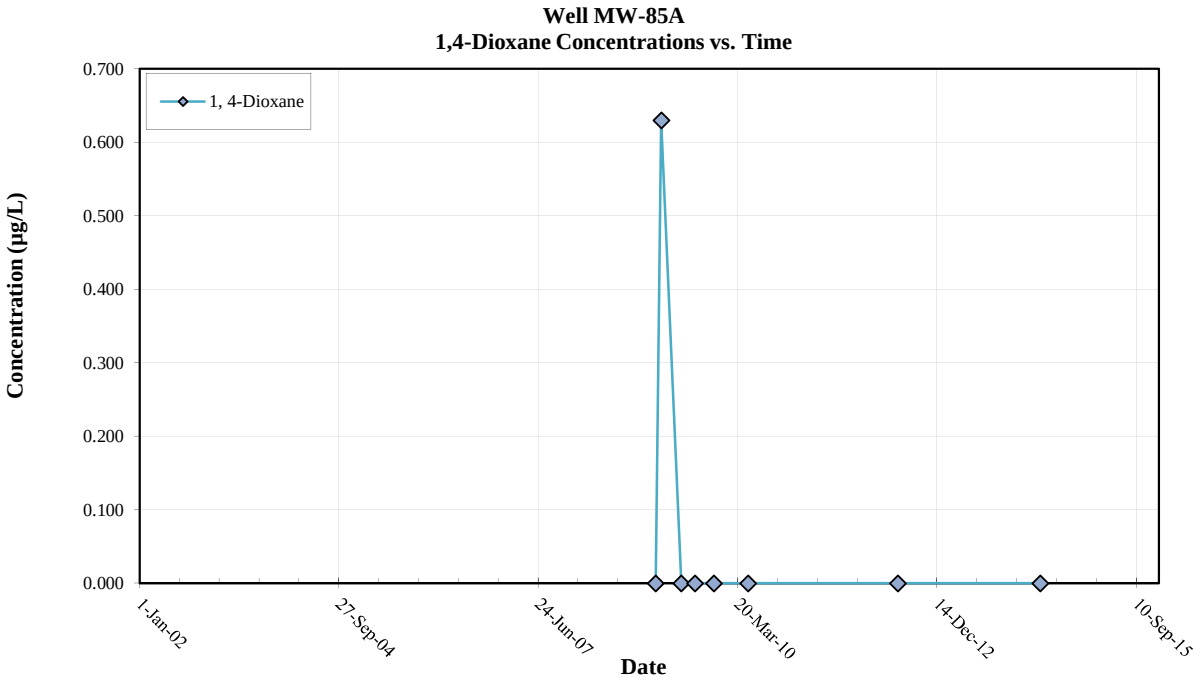

Notes: Note: All non-detections are set to zero for graphing purposes.

Contaminate of Potential Concern Time Series Plot

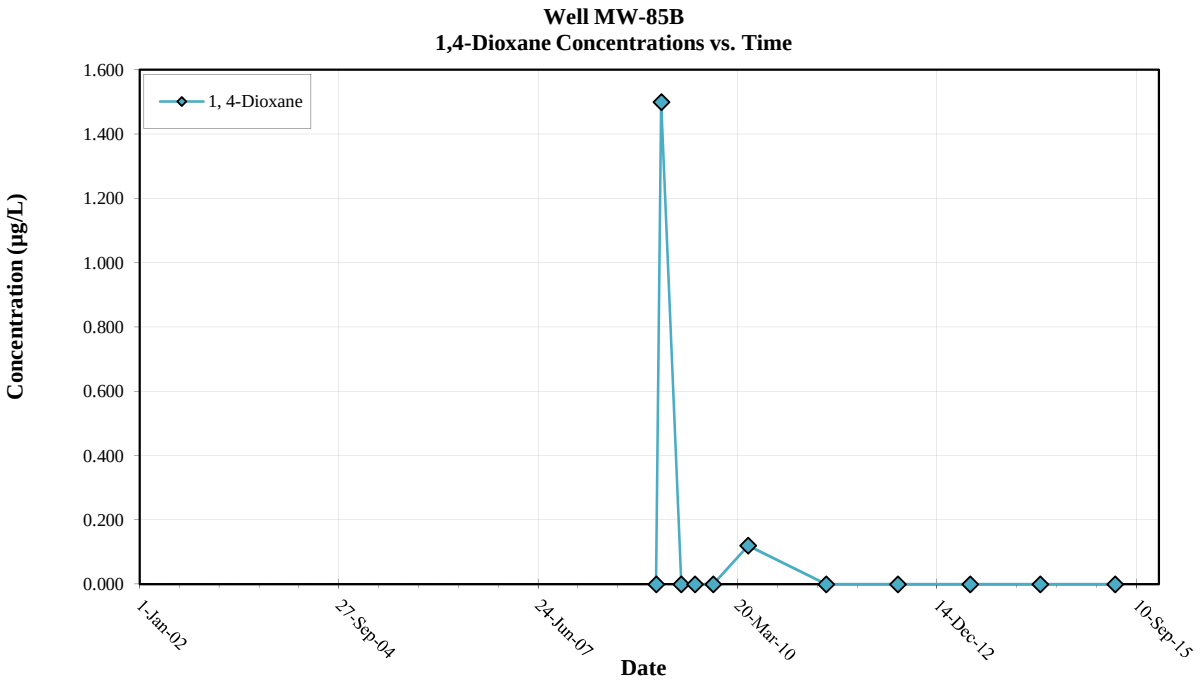

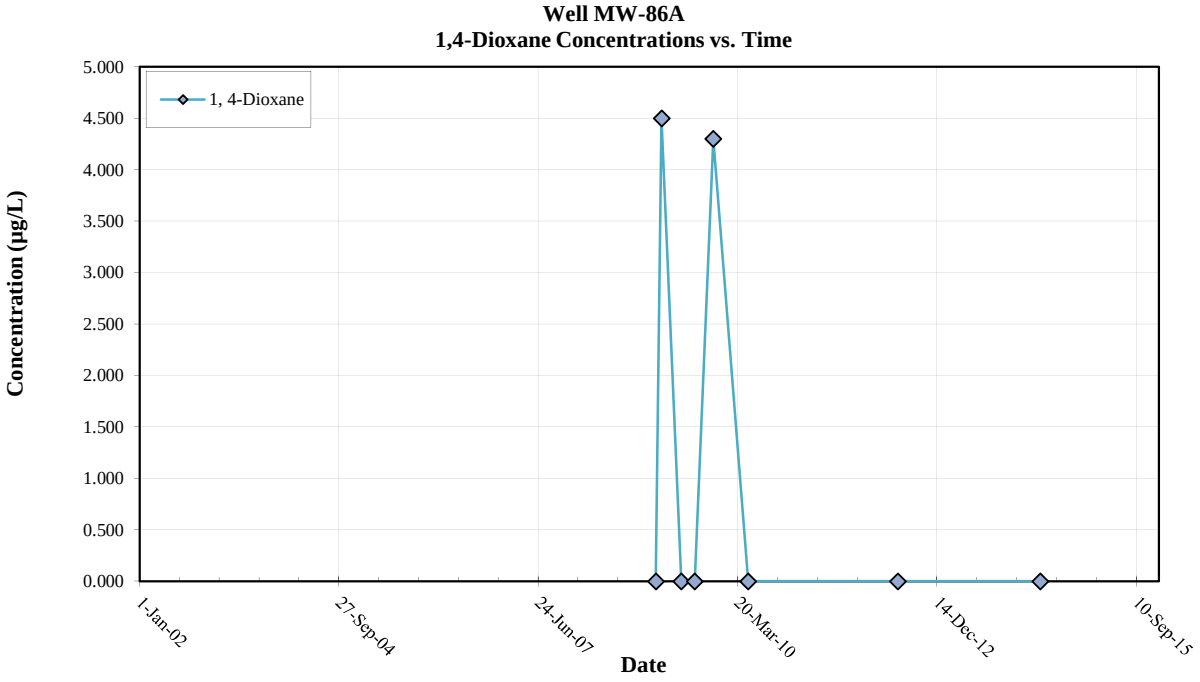

Notes: Note: All non-detections are set to zero for graphing purposes.

Contaminate of Potential Concern Time Series Plot

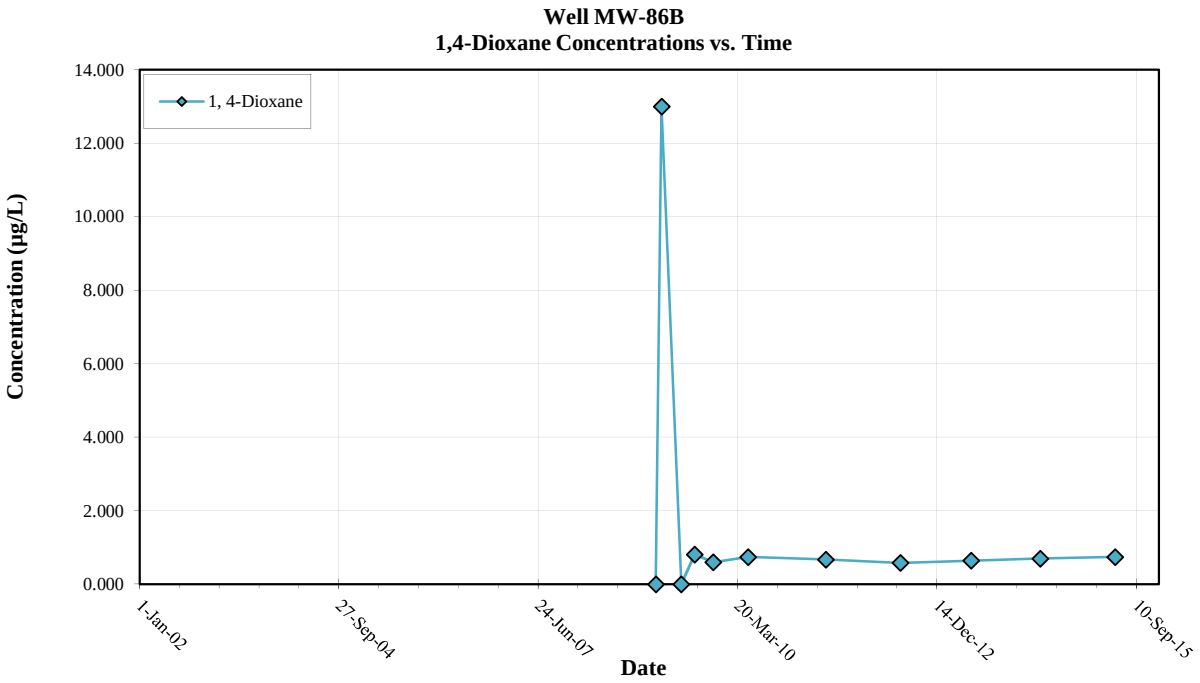

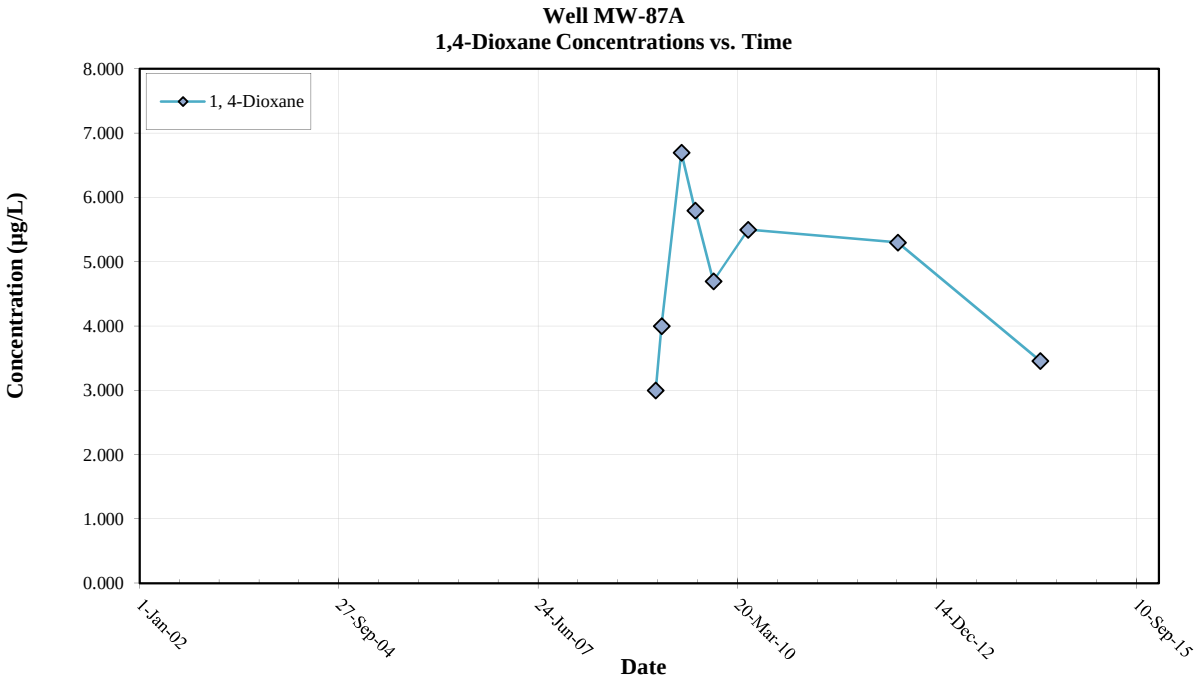

Notes: Note: All non-detections are set to zero for graphing purposes.

Contaminate of Potential Concern Time Series Plot

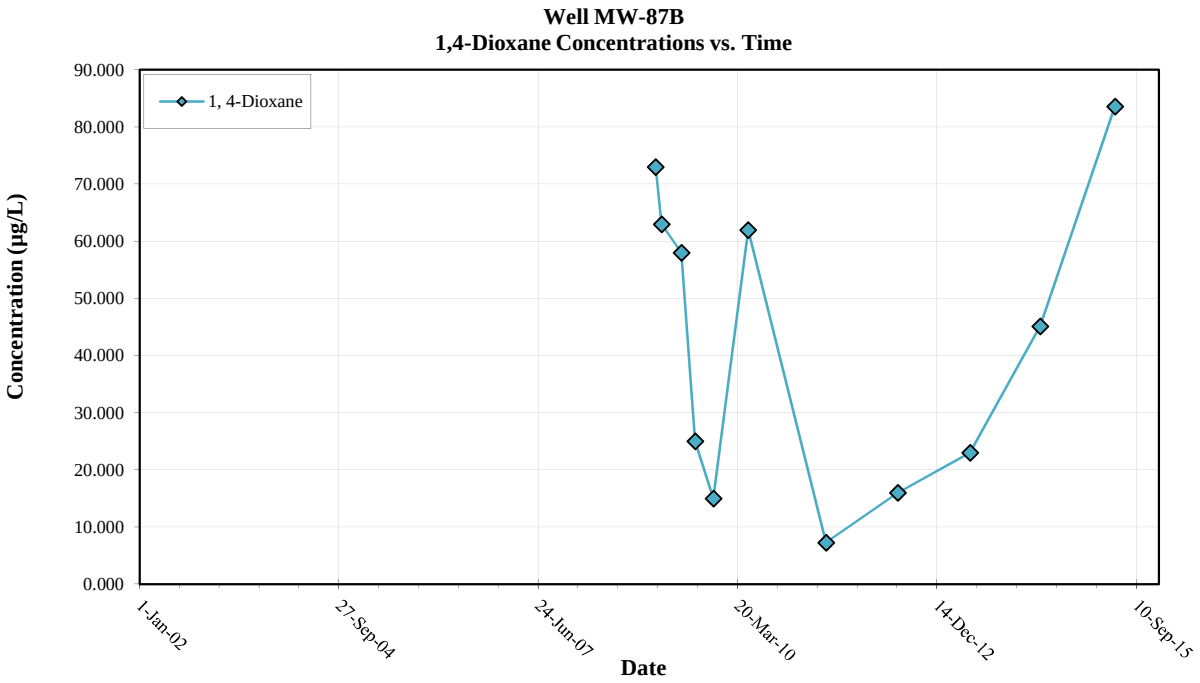

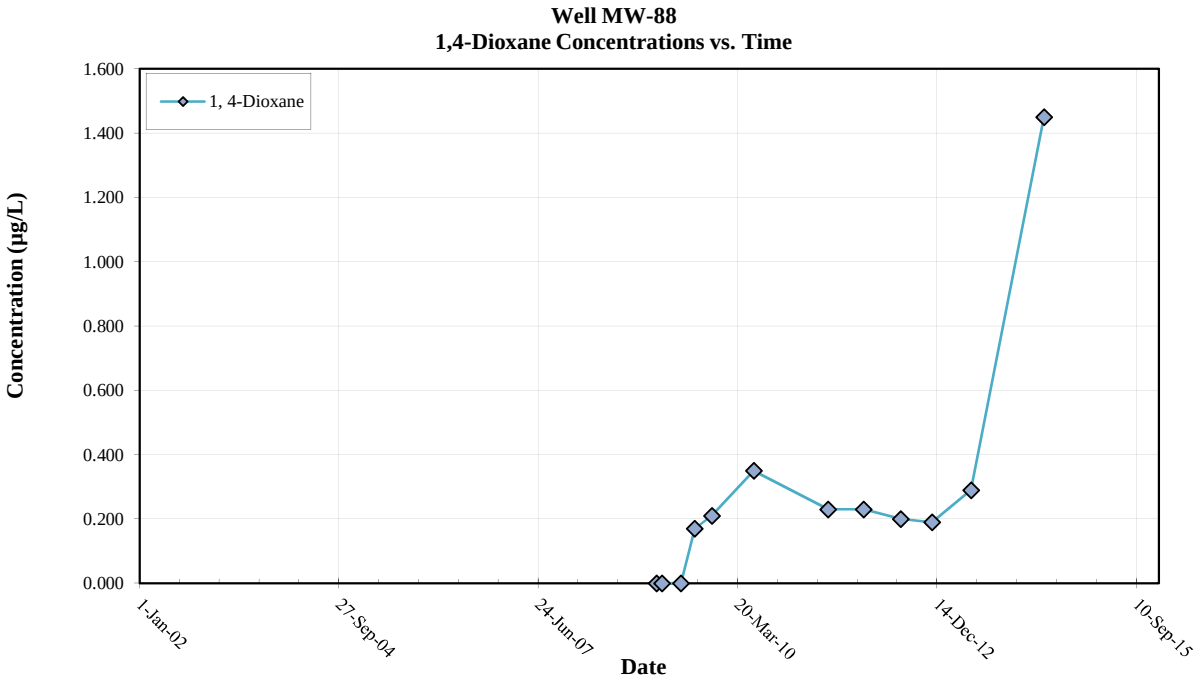

Notes: Note: All non-detections are set to zero for graphing purposes.

Contaminate of Potential Concern Time Series Plot

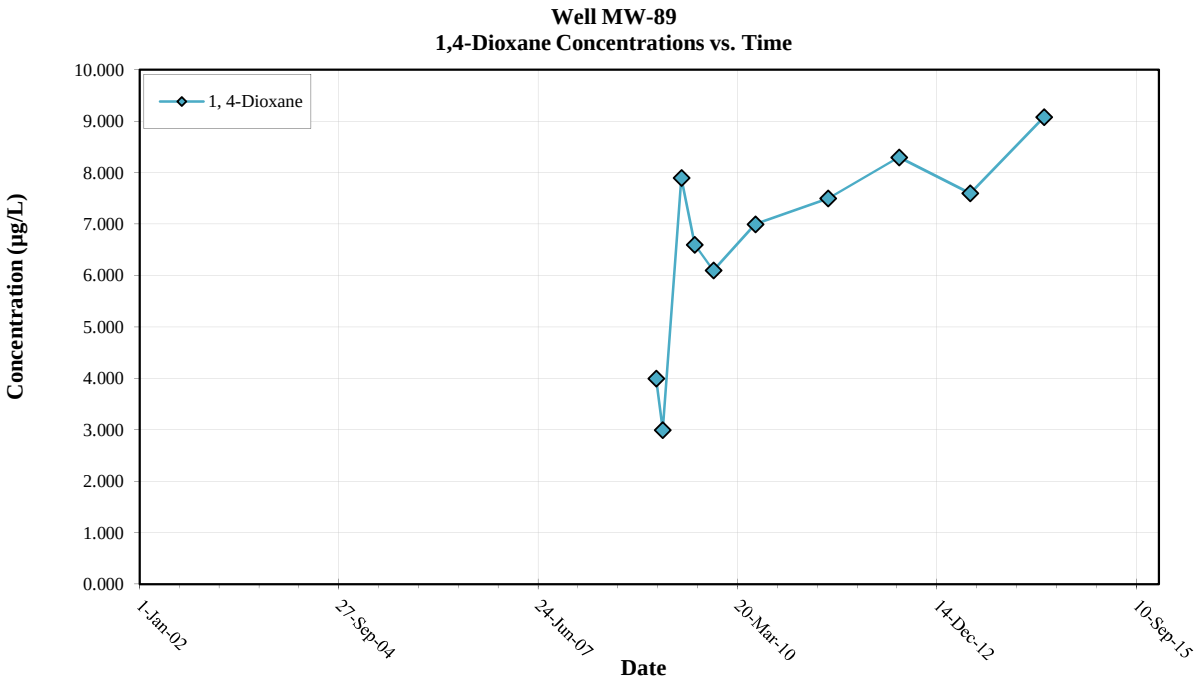

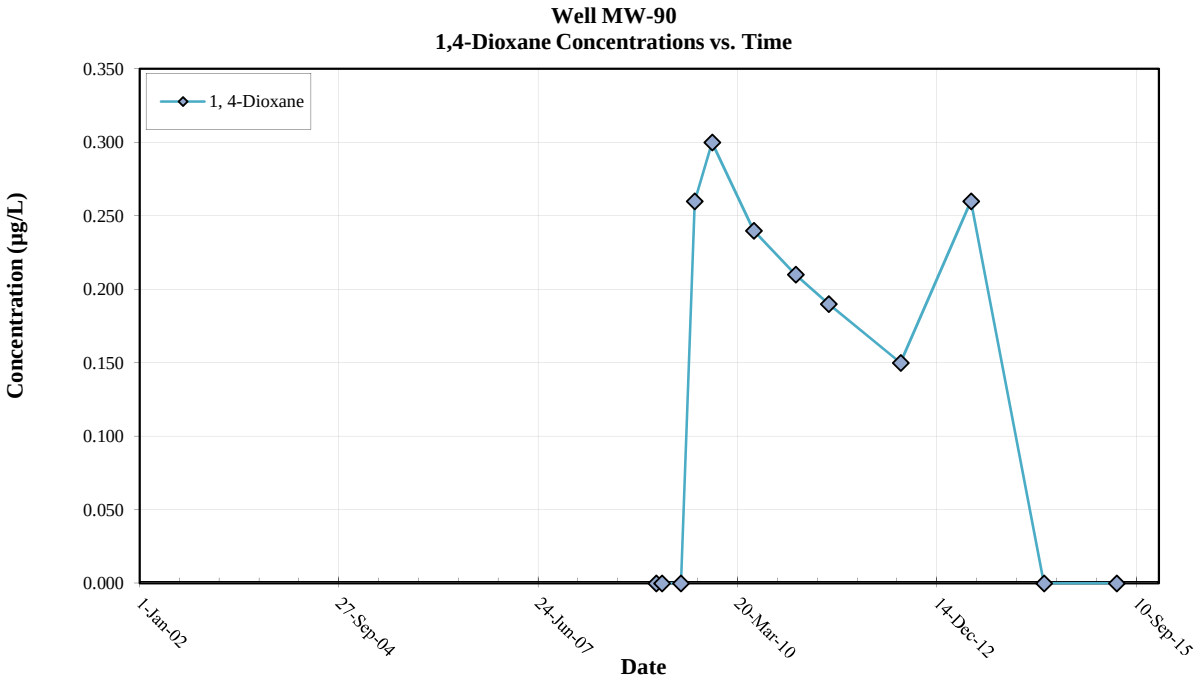

Notes: Note: All non-detections are set to zero for graphing purposes.

Contaminate of Potential Concern Time Series Plot

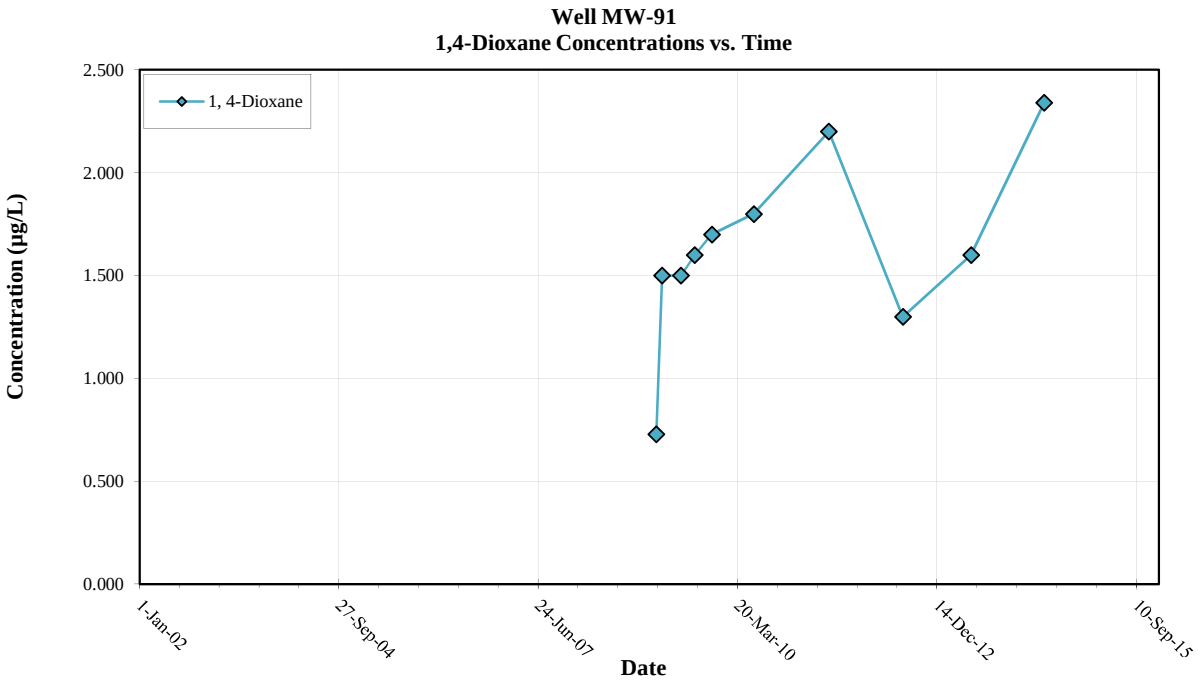

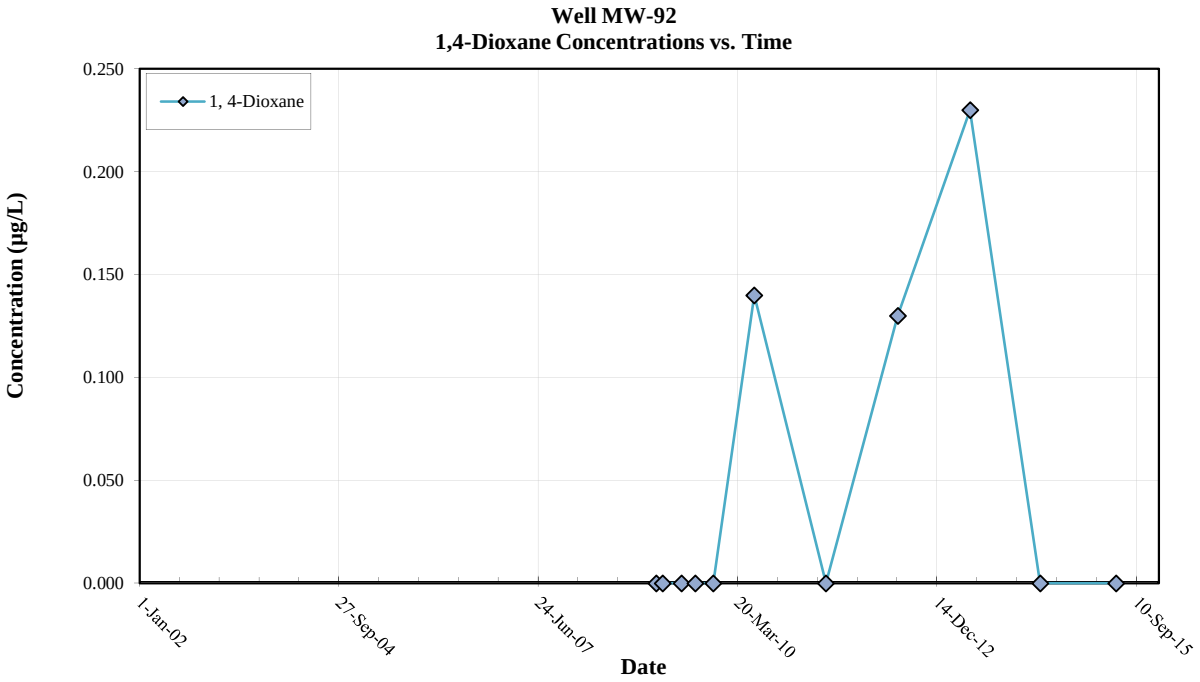

Notes: Note: All non-detections are set to zero for graphing purposes.

Contaminate of Potential Concern Time Series Plot

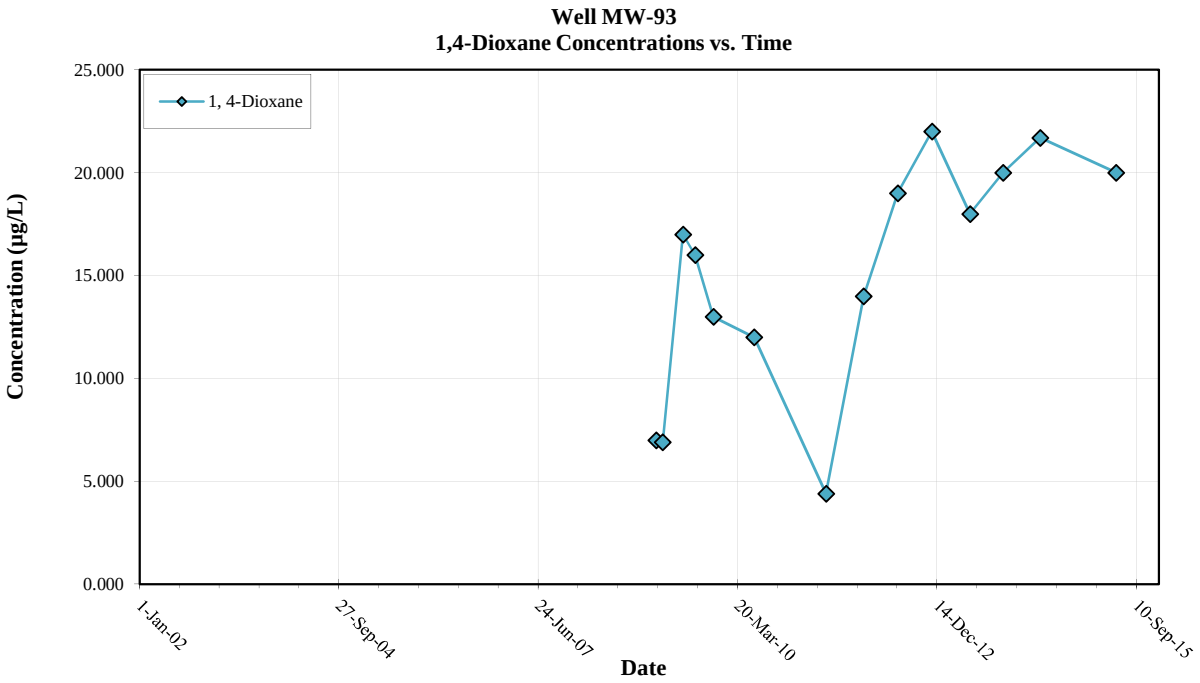

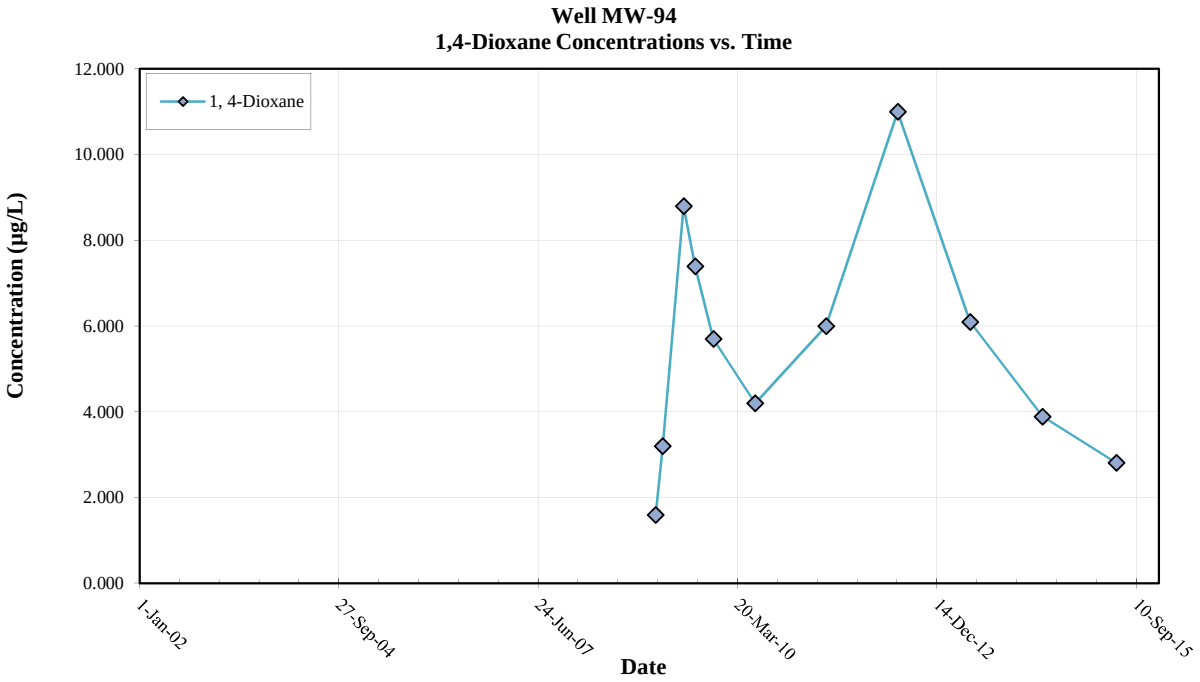

Notes: Note: All non-detections are set to zero for graphing purposes.

Contaminate of Potential Concern Time Series Plot

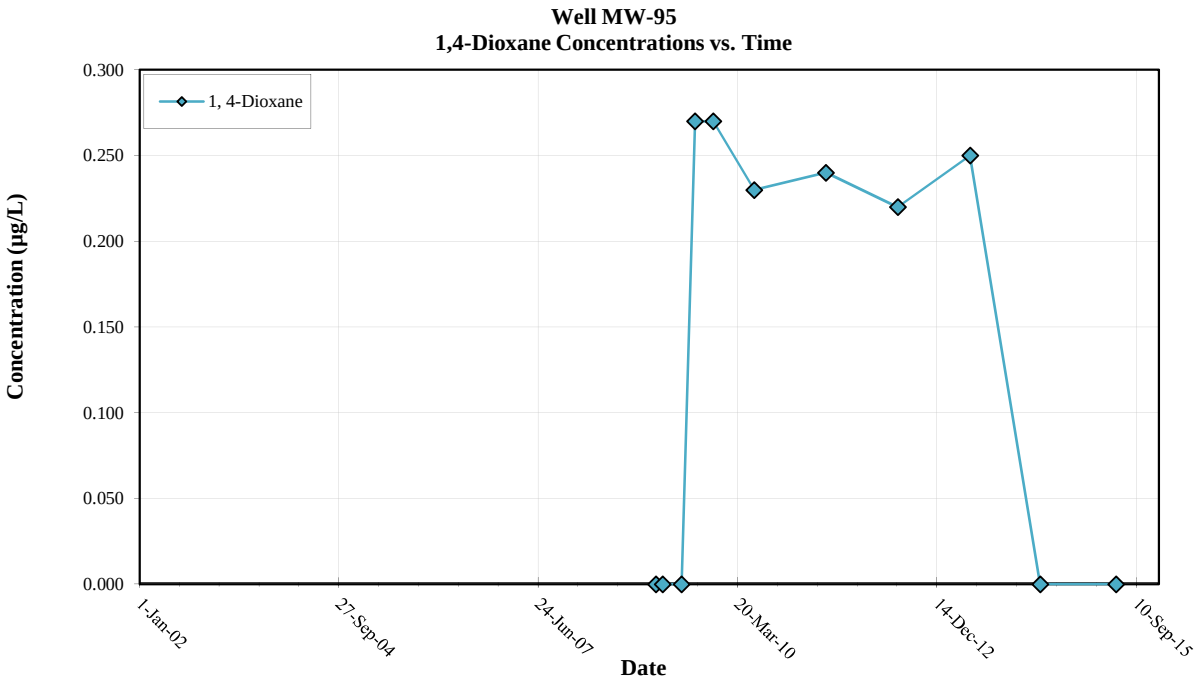

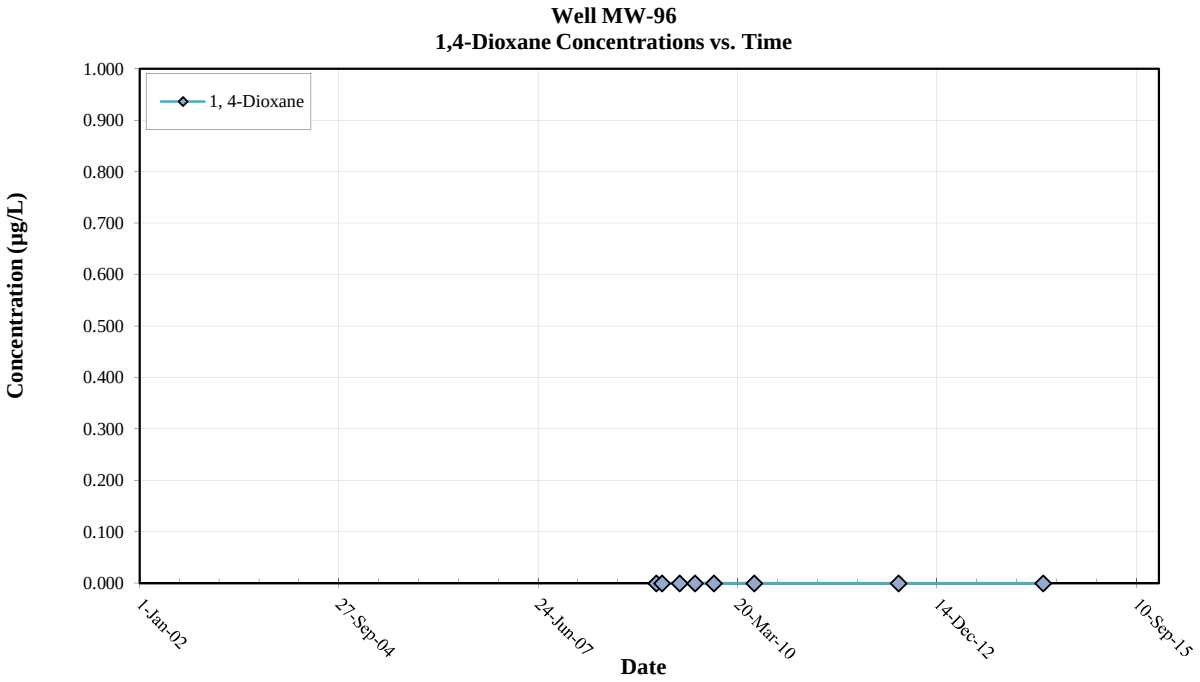

Notes: Note: All non-detections are set to zero for graphing purposes.

Contaminate of Potential Concern Time Series Plot

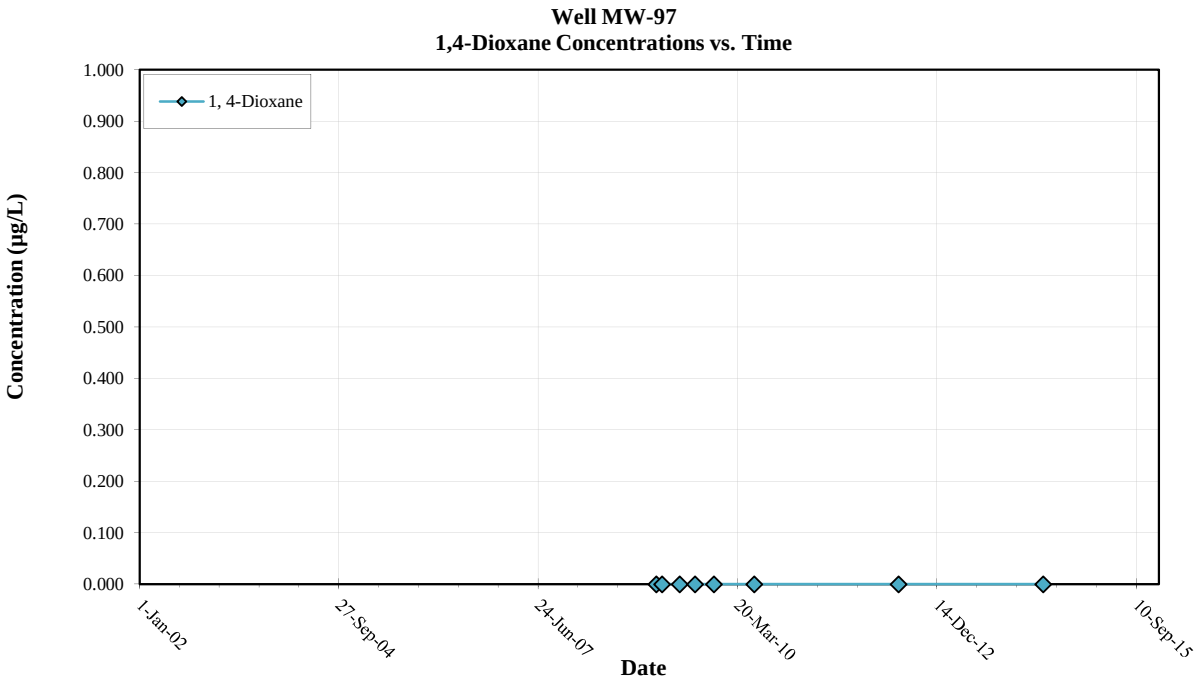

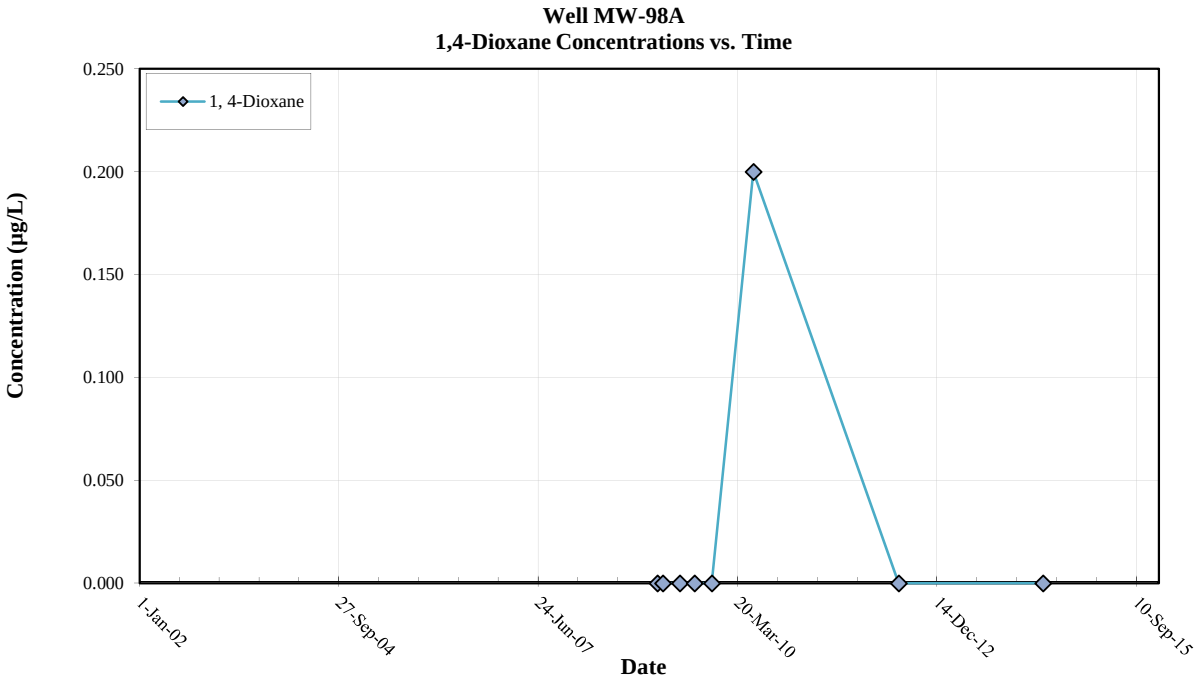

Notes: Note: All non-detections are set to zero for graphing purposes.

Contaminate of Potential Concern Time Series Plot

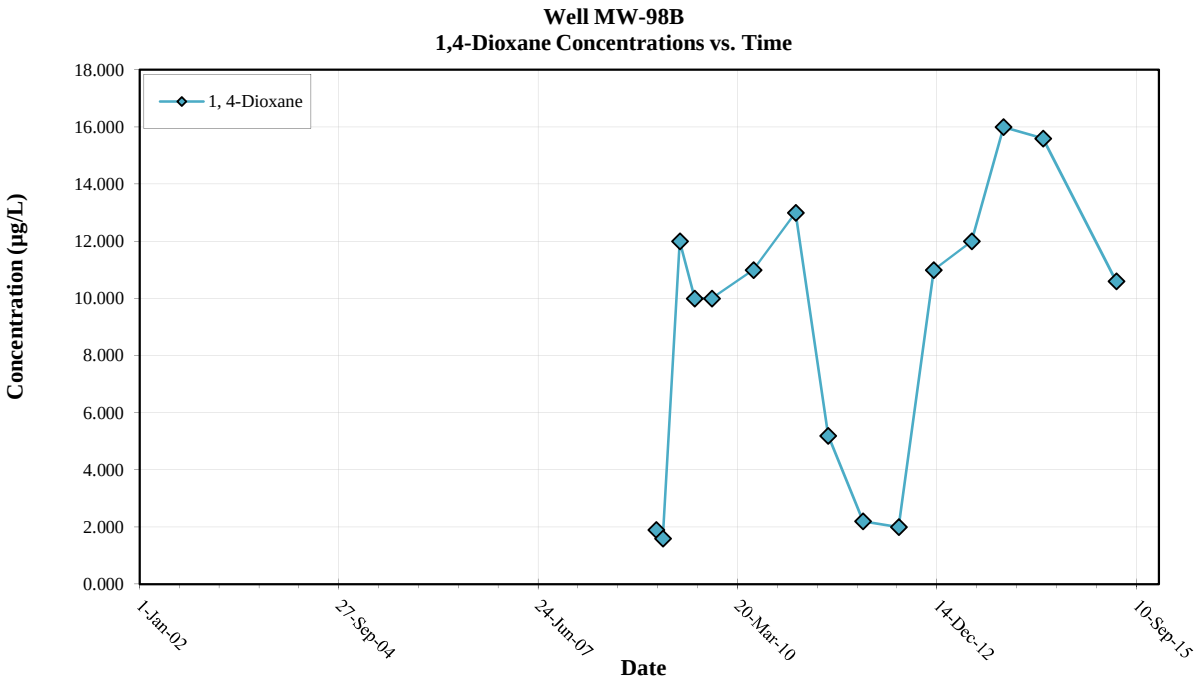

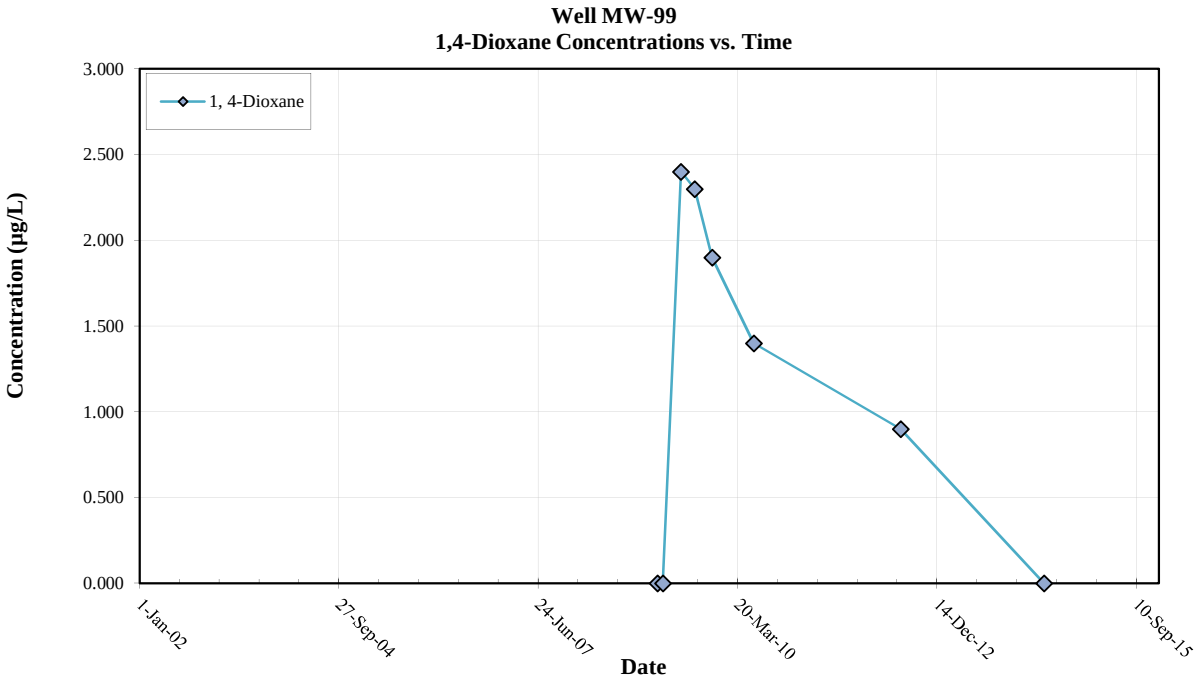

Notes: Note: All non-detections are set to zero for graphing purposes.

Contaminate of Potential Concern Time Series Plot

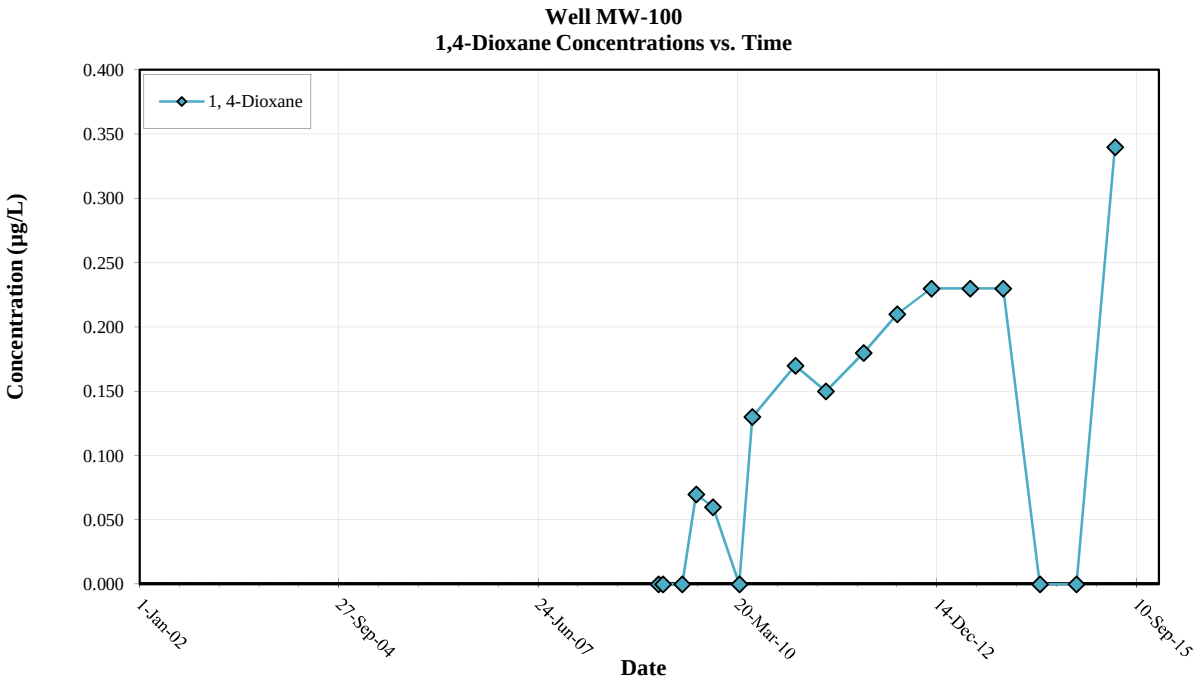

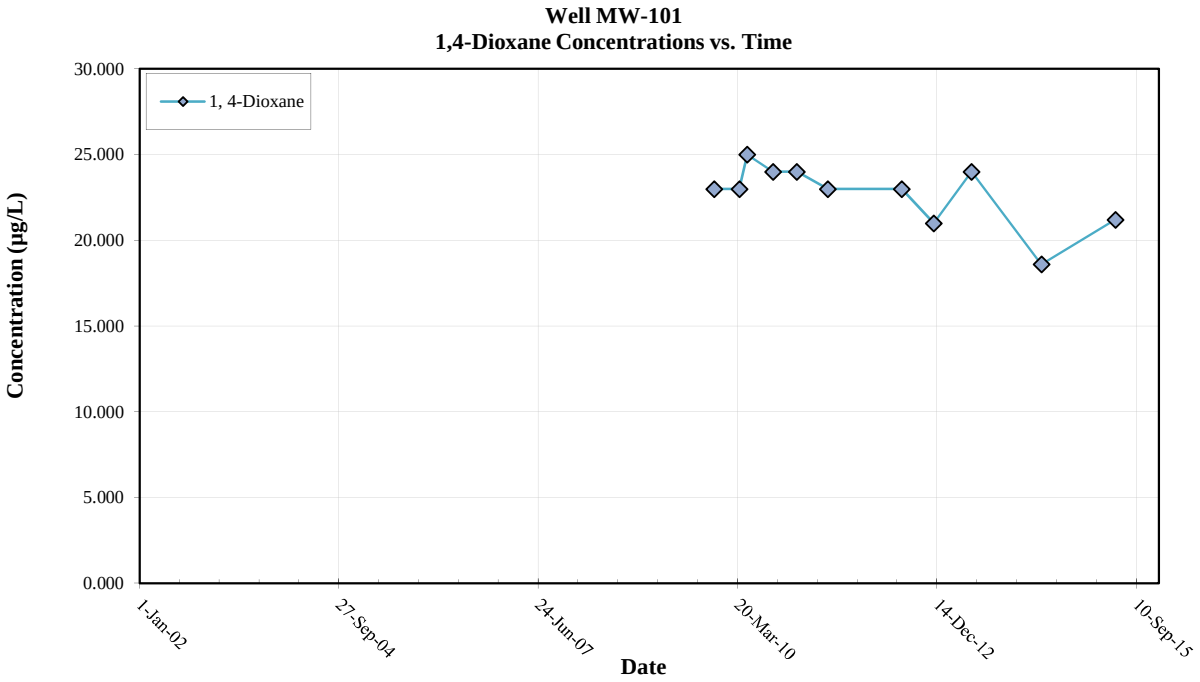

Notes: Note: All non-detections are set to zero for graphing purposes.

Contaminate of Potential Concern Time Series Plot

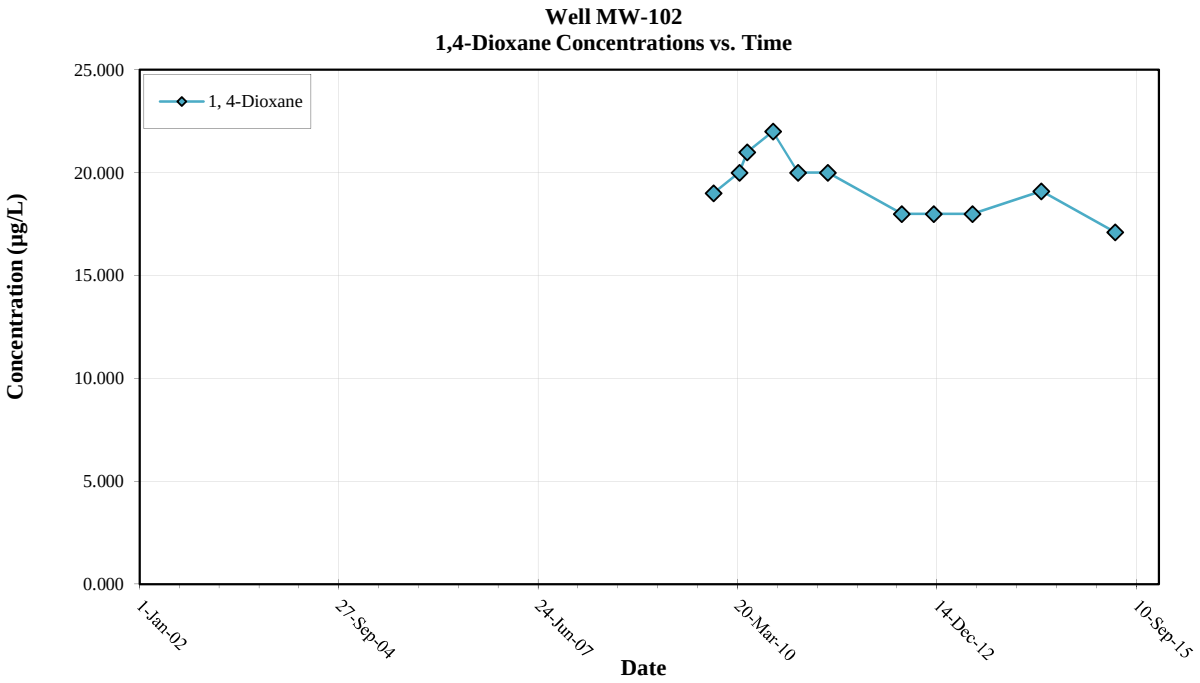

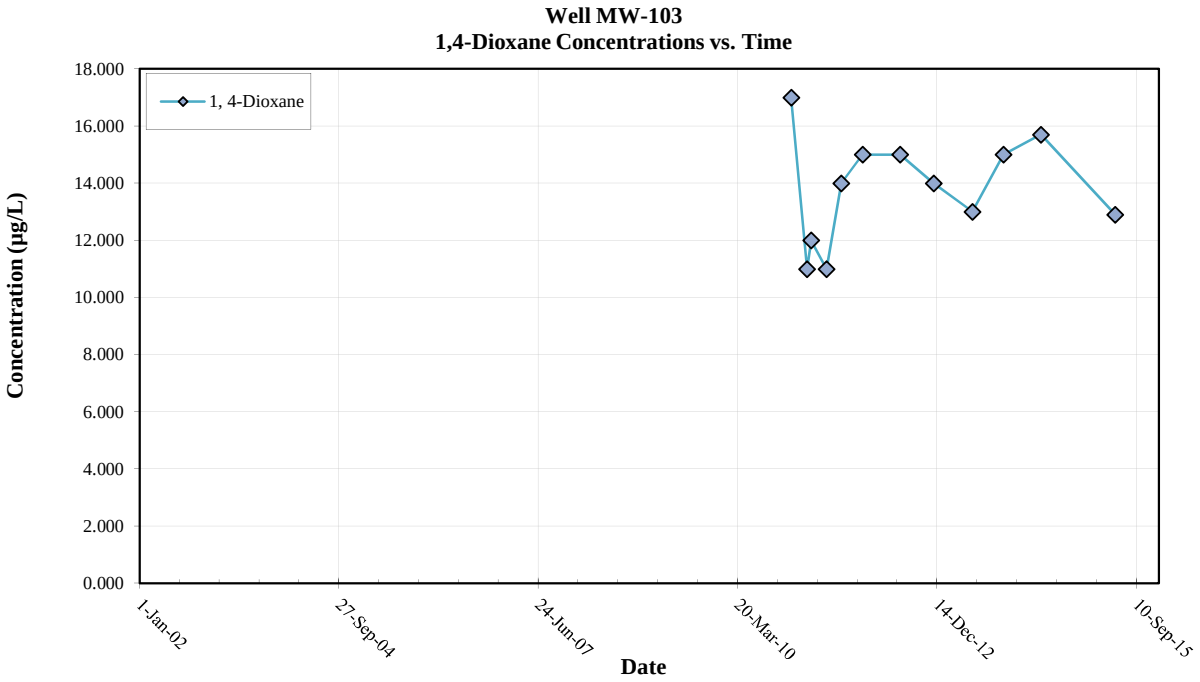

Notes: Note: All non-detections are set to zero for graphing purposes.

Contaminate of Potential Concern Time Series Plot

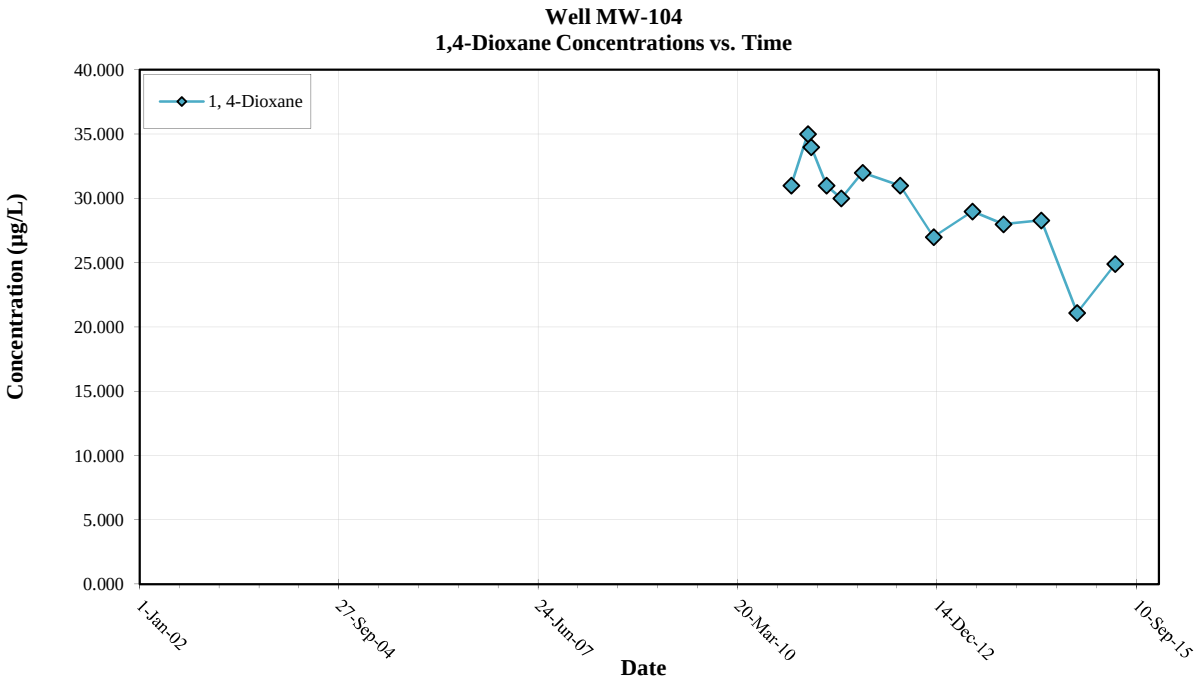

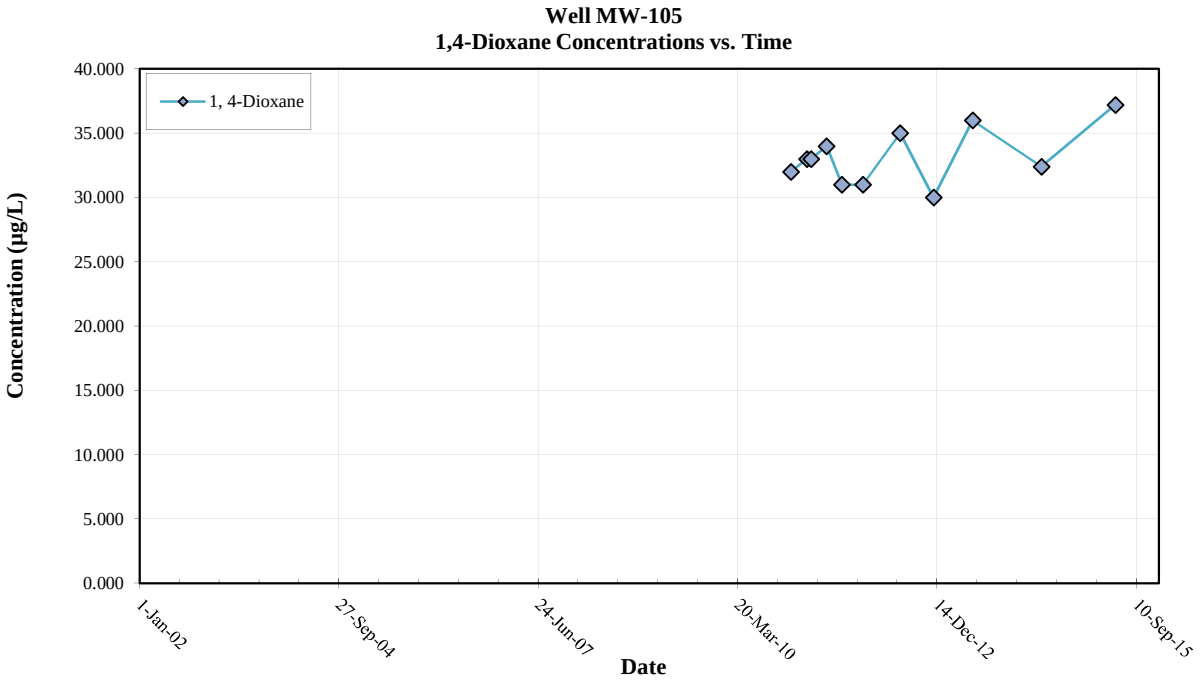

Notes: Note: All non-detections are set to zero for graphing purposes.

Contaminate of Potential Concern Time Series Plot

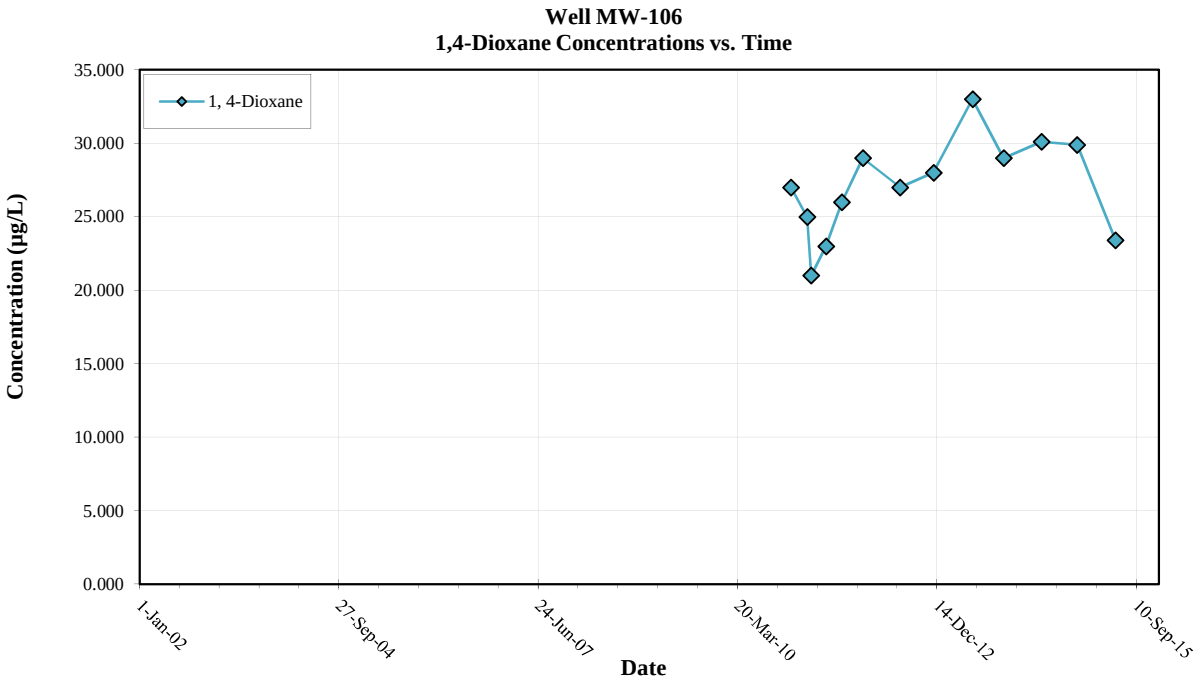

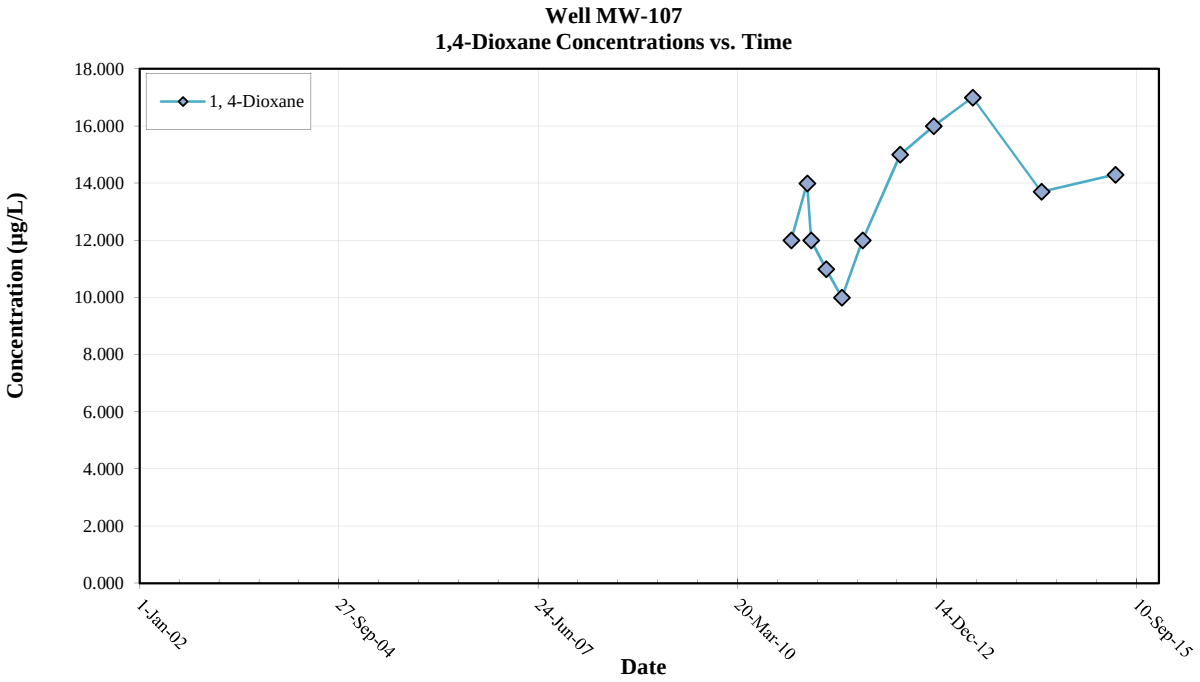

Notes: Note: All non-detections are set to zero for graphing purposes.

Contaminate of Potential Concern Time Series Plot

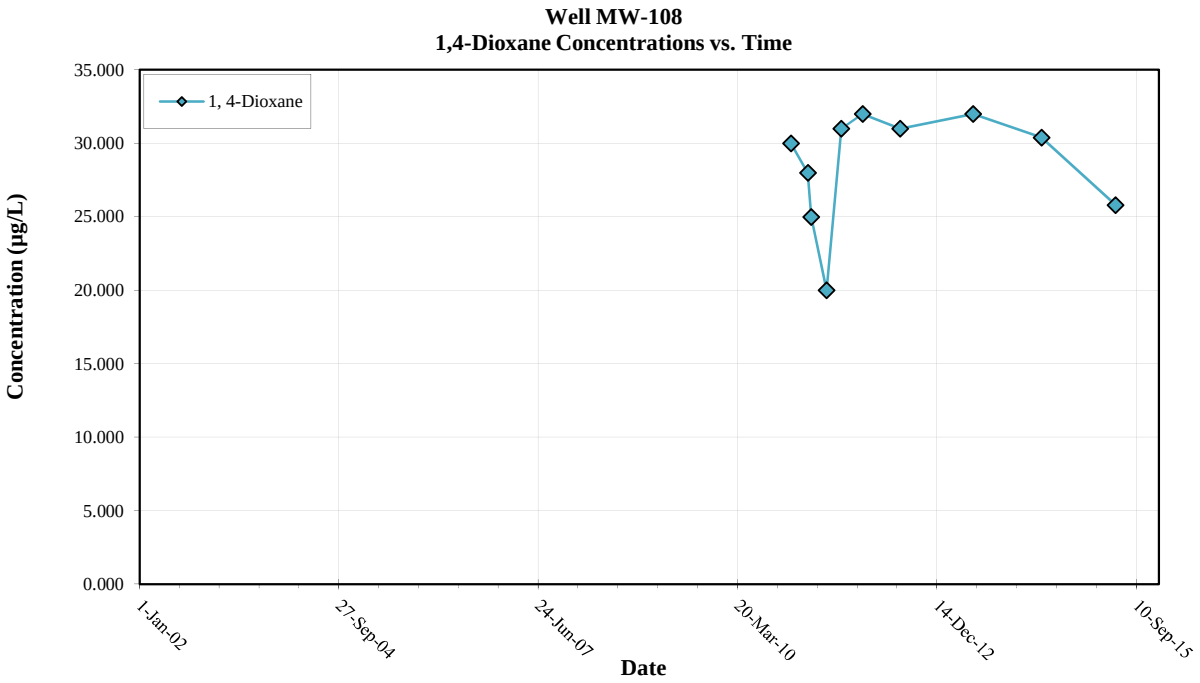

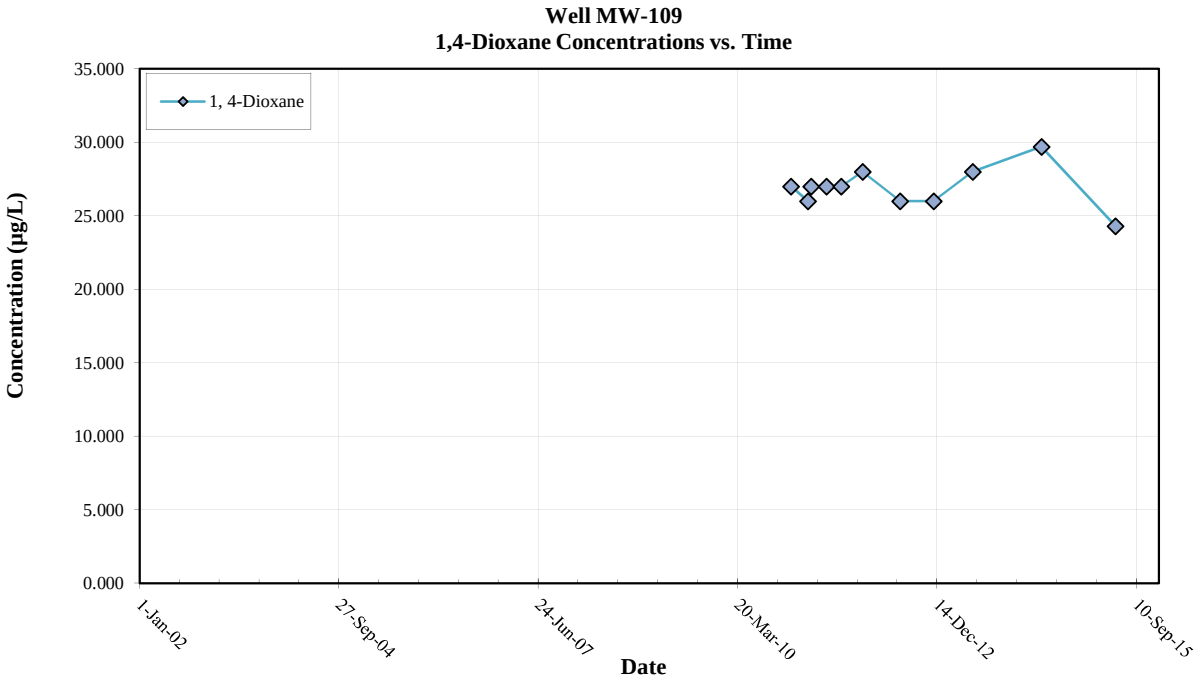

Notes: Note: All non-detections are set to zero for graphing purposes.

Contaminate of Potential Concern Time Series Plot

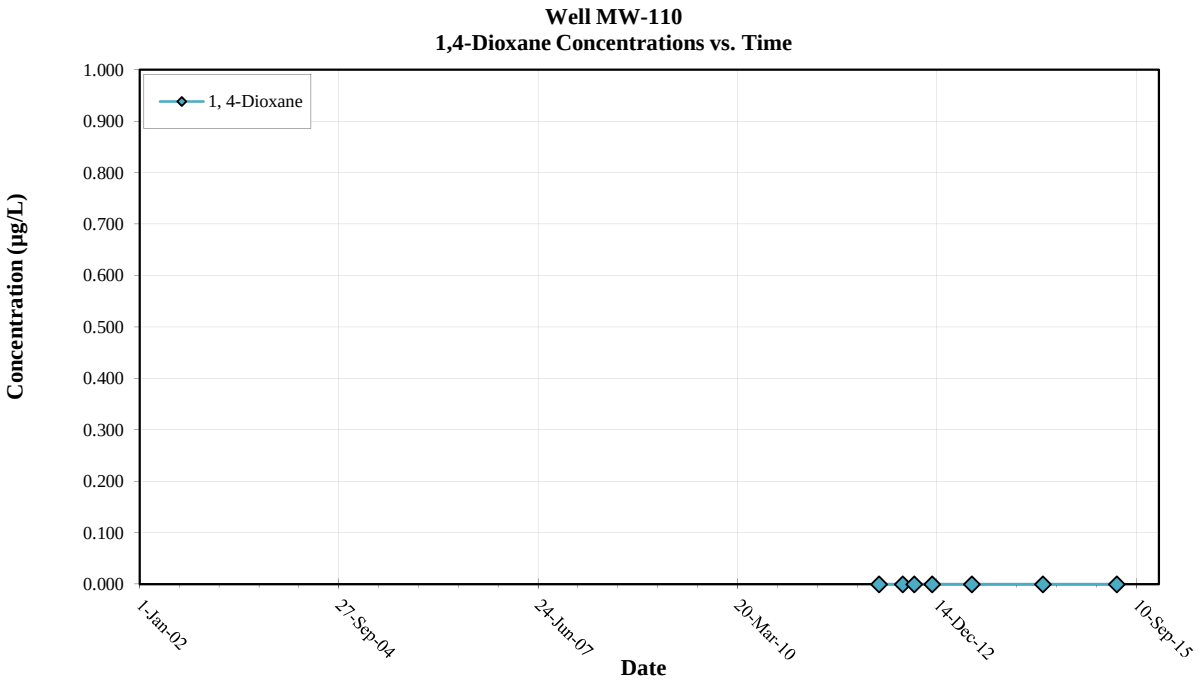

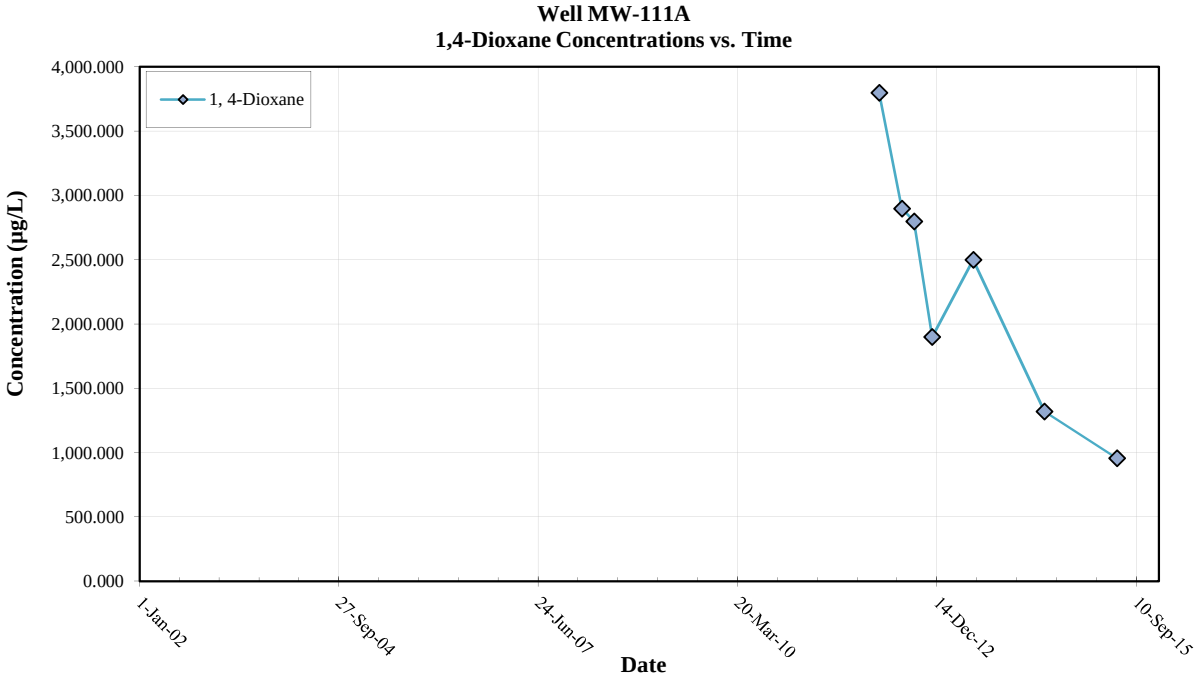

Notes: Note: All non-detections are set to zero for graphing purposes.

Contaminate of Potential Concern Time Series Plot

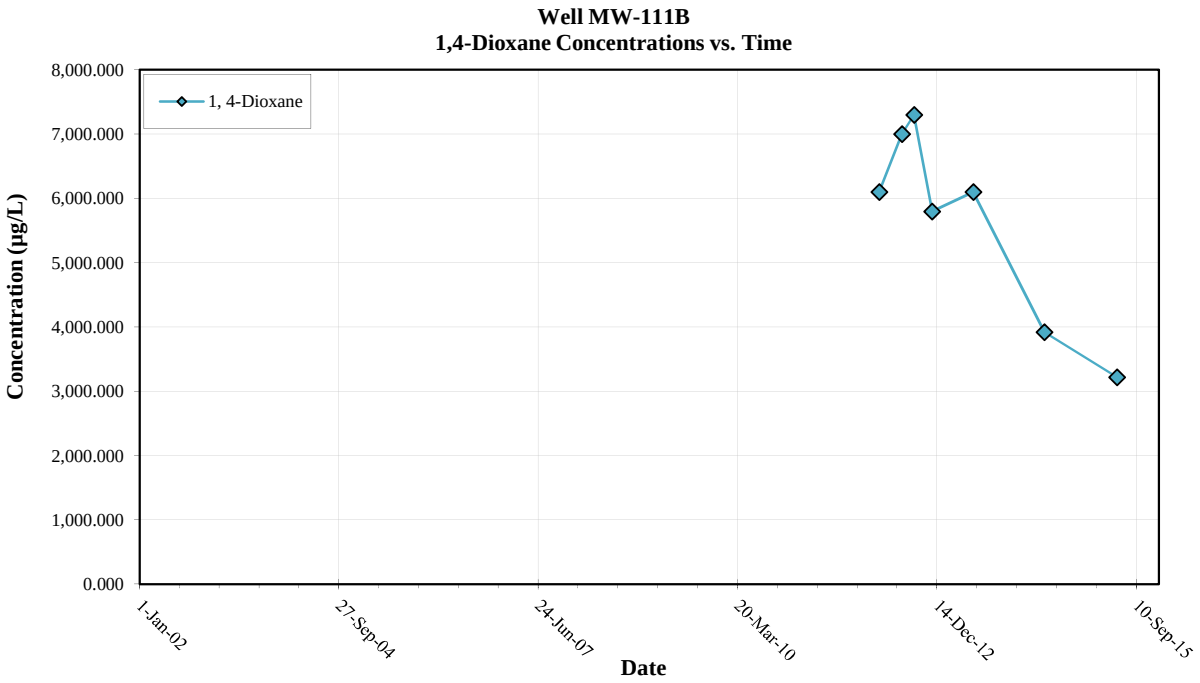

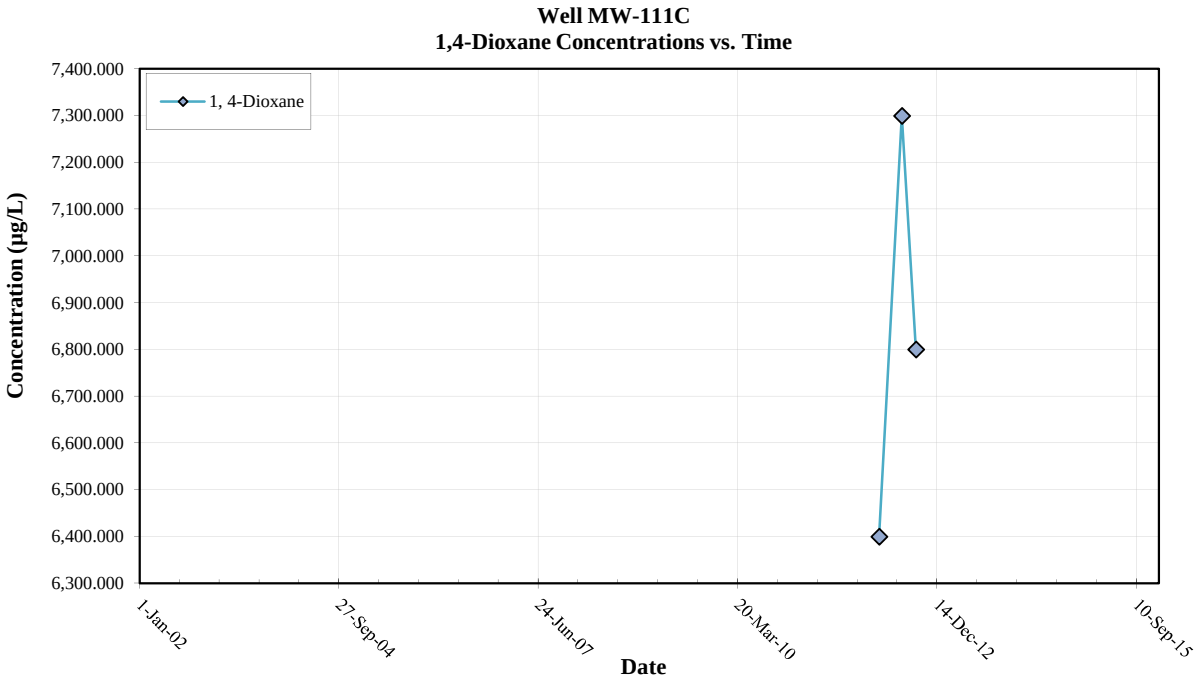

Notes: Note: All non-detections are set to zero for graphing purposes.

Contaminate of Potential Concern Time Series Plot

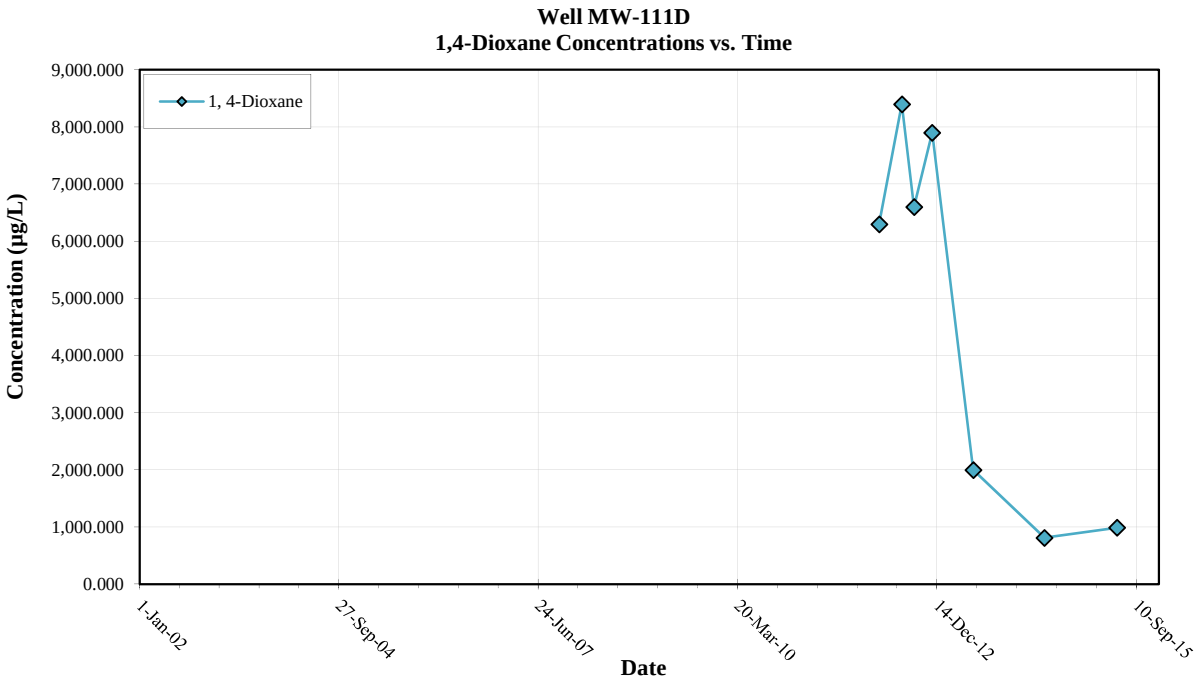

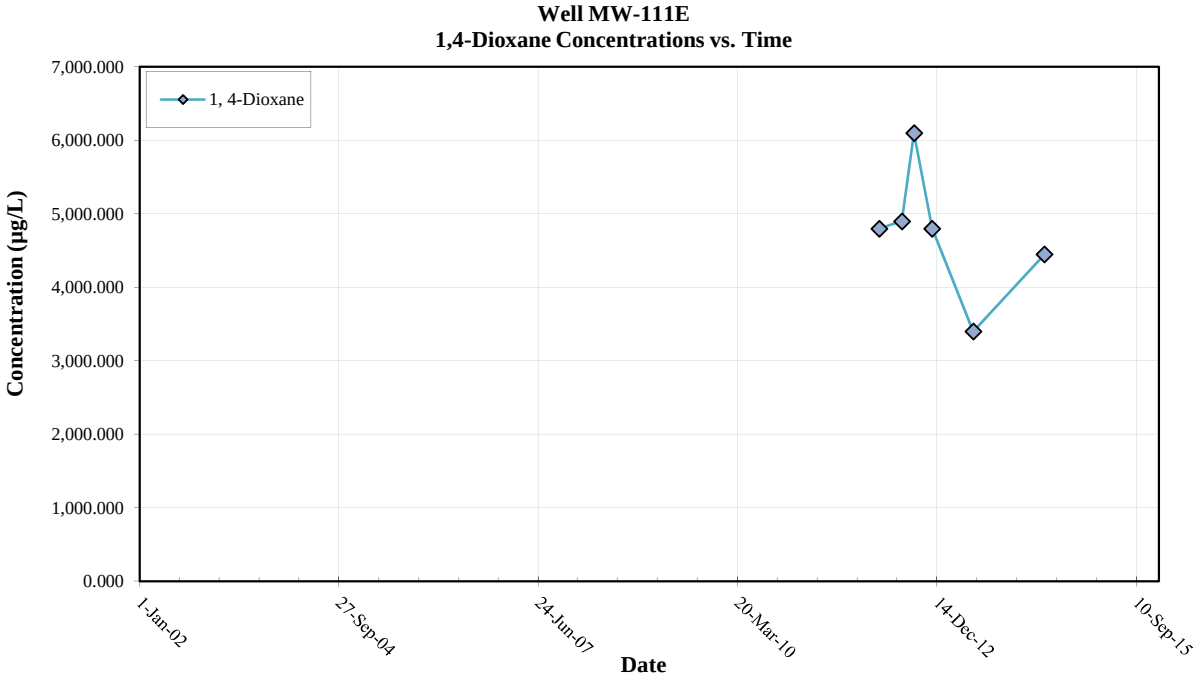

Notes: Note: All non-detections are set to zero for graphing purposes.

Contaminate of Potential Concern Time Series Plot

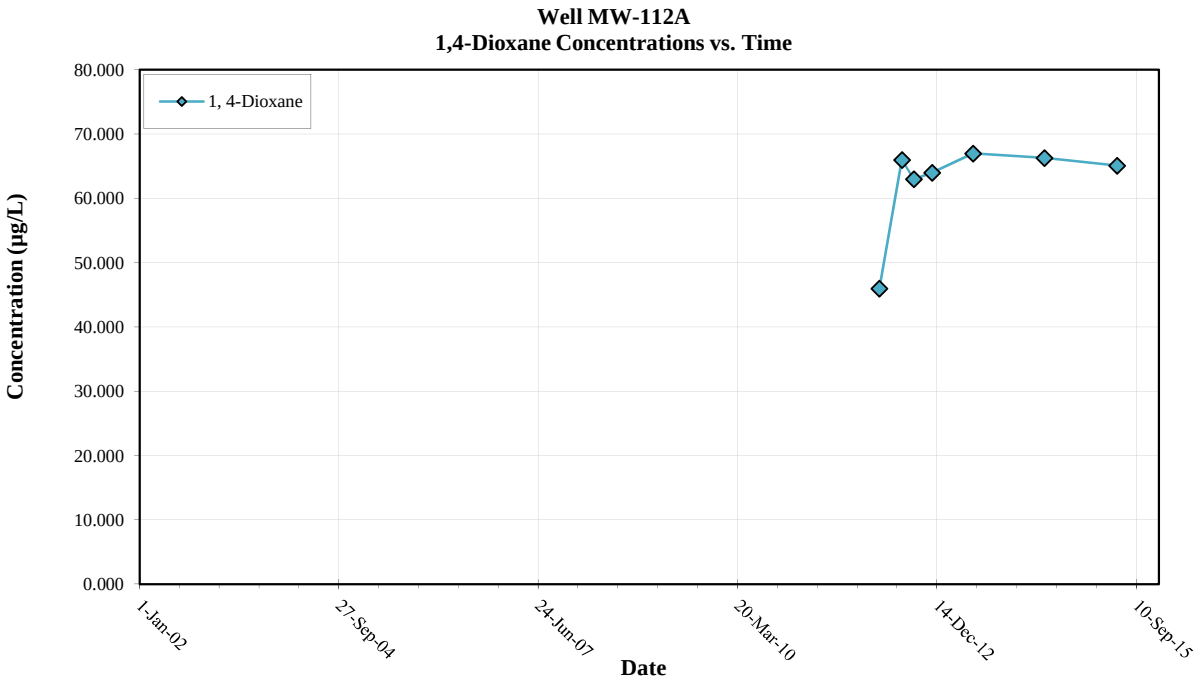

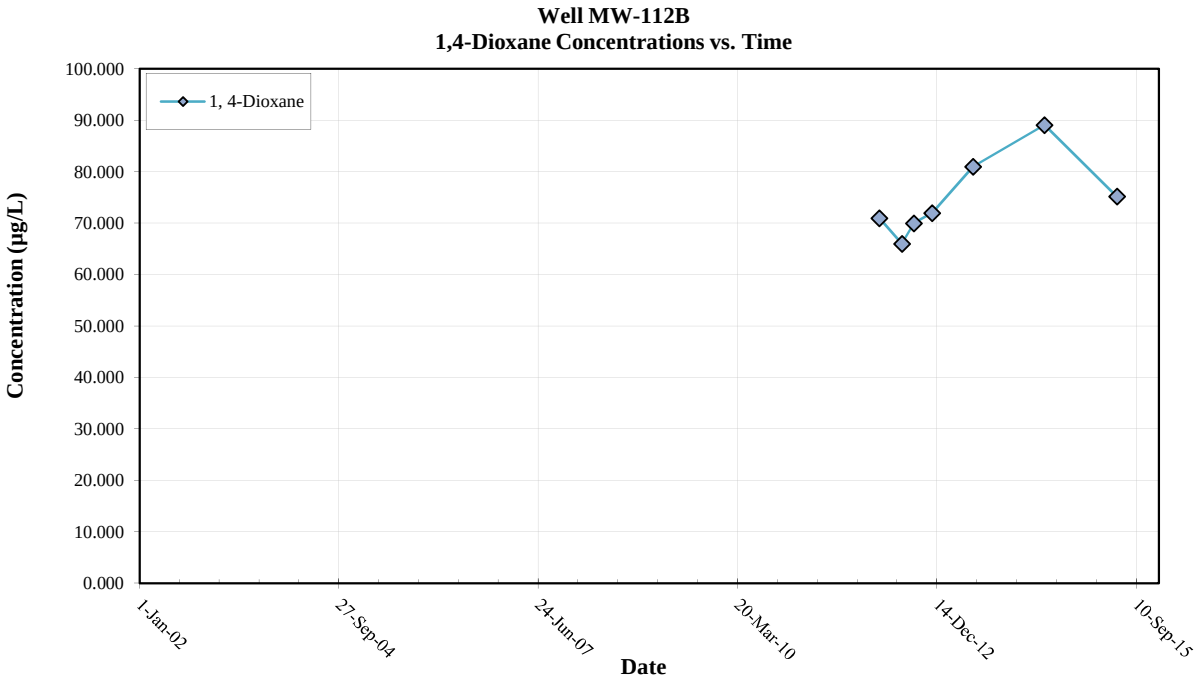

Notes: Note: All non-detections are set to zero for graphing purposes.

Contaminate of Potential Concern Time Series Plot

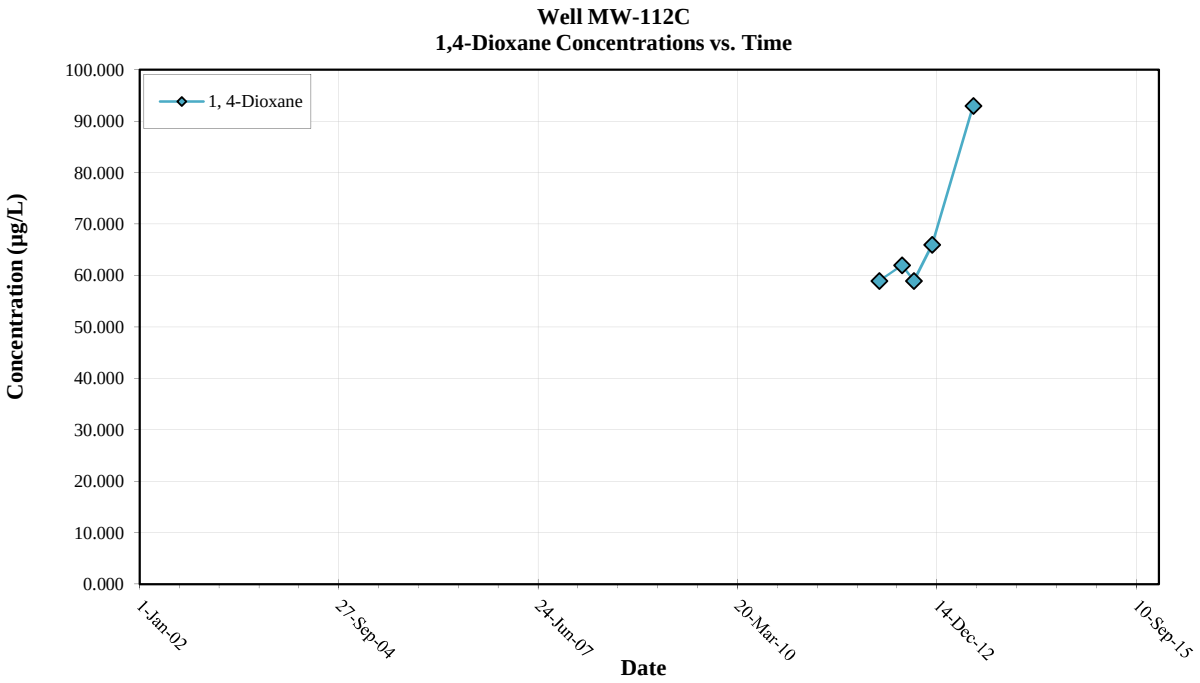

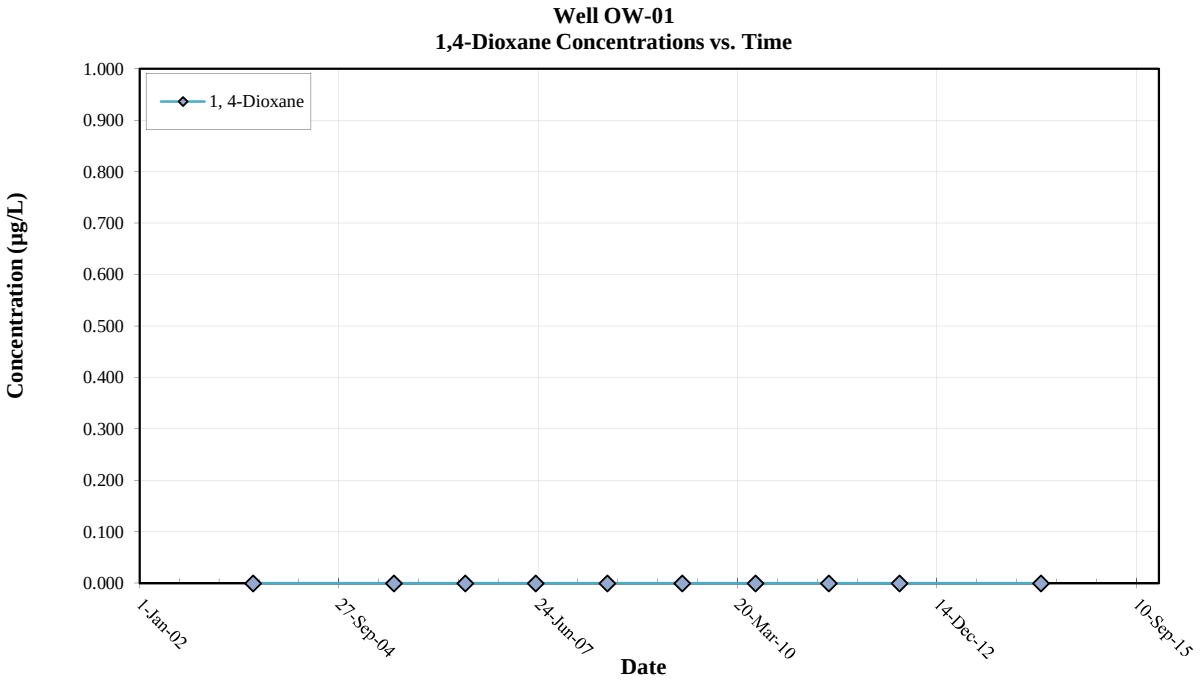

Notes: Note: All non-detections are set to zero for graphing purposes.

Contaminate of Potential Concern Time Series Plot

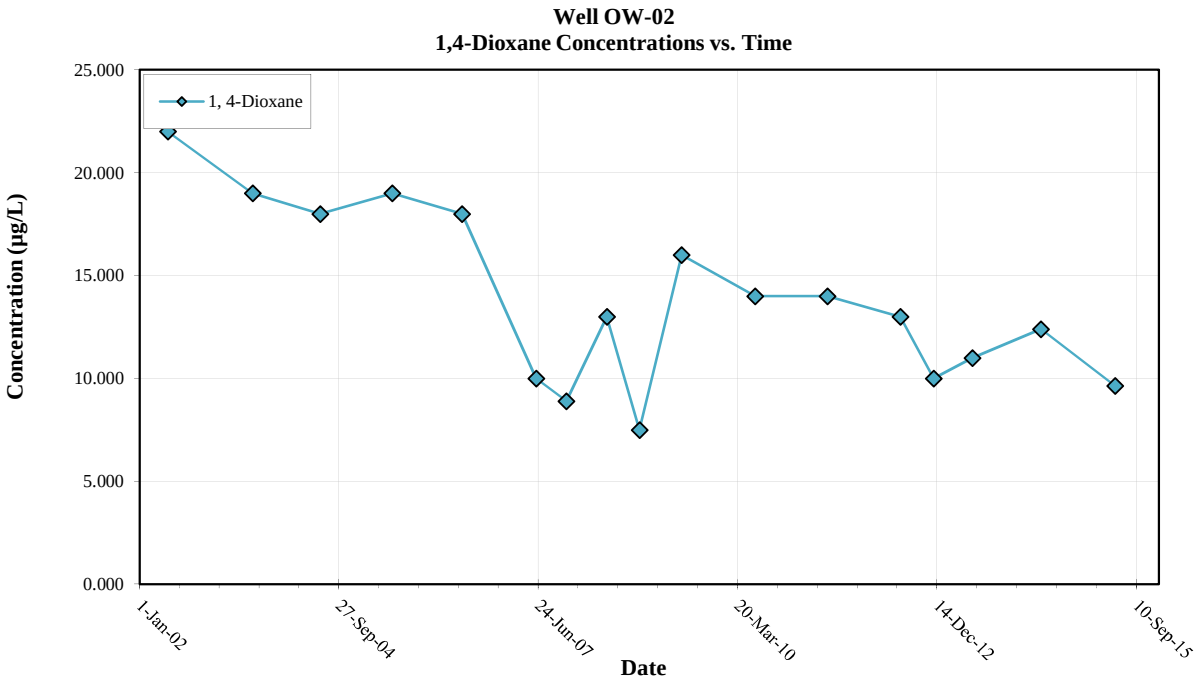

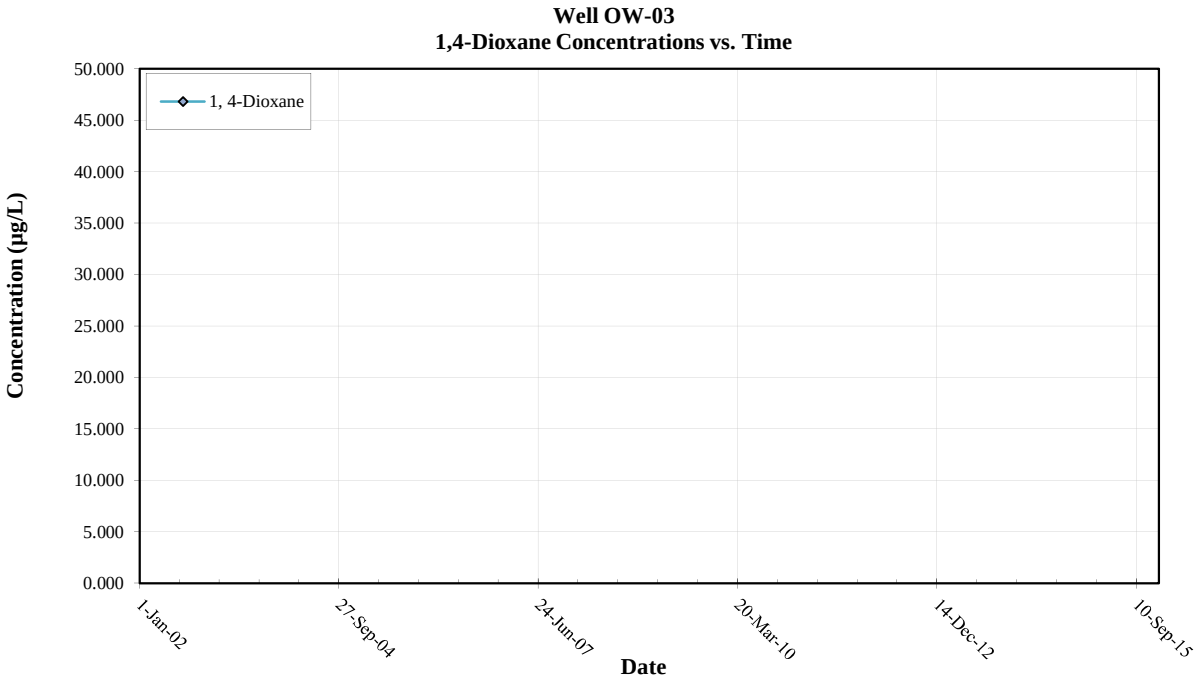

Notes: Note: All non-detections are set to zero for graphing purposes.

Contaminate of Potential Concern Time Series Plot

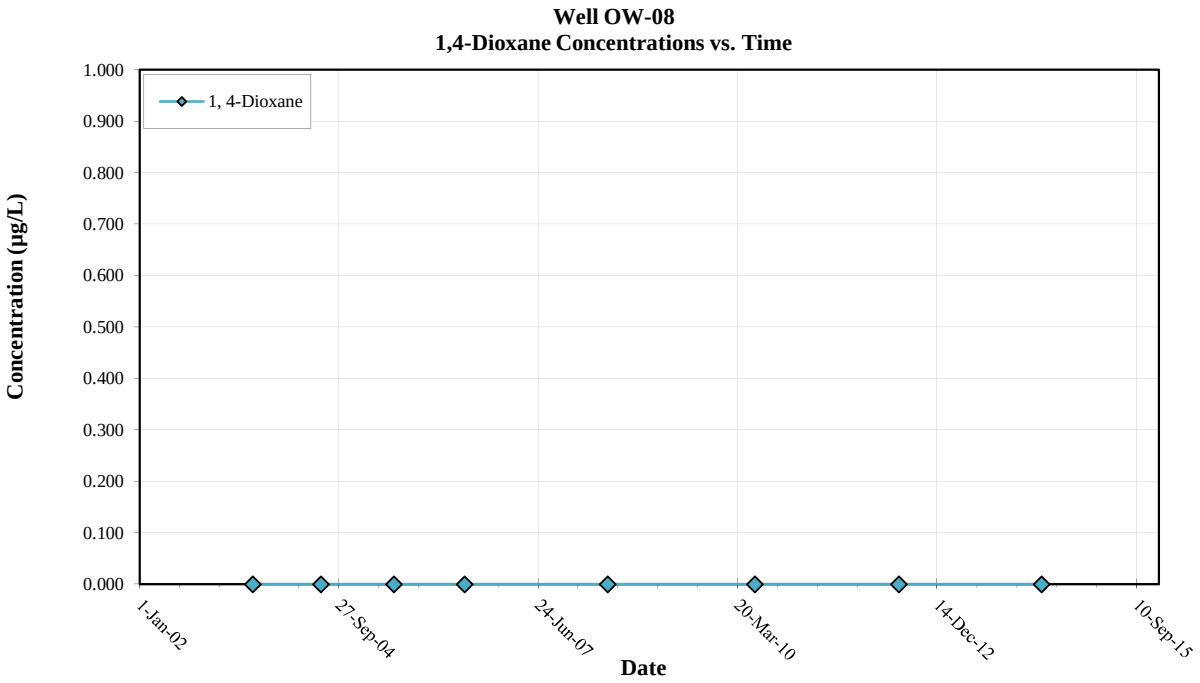

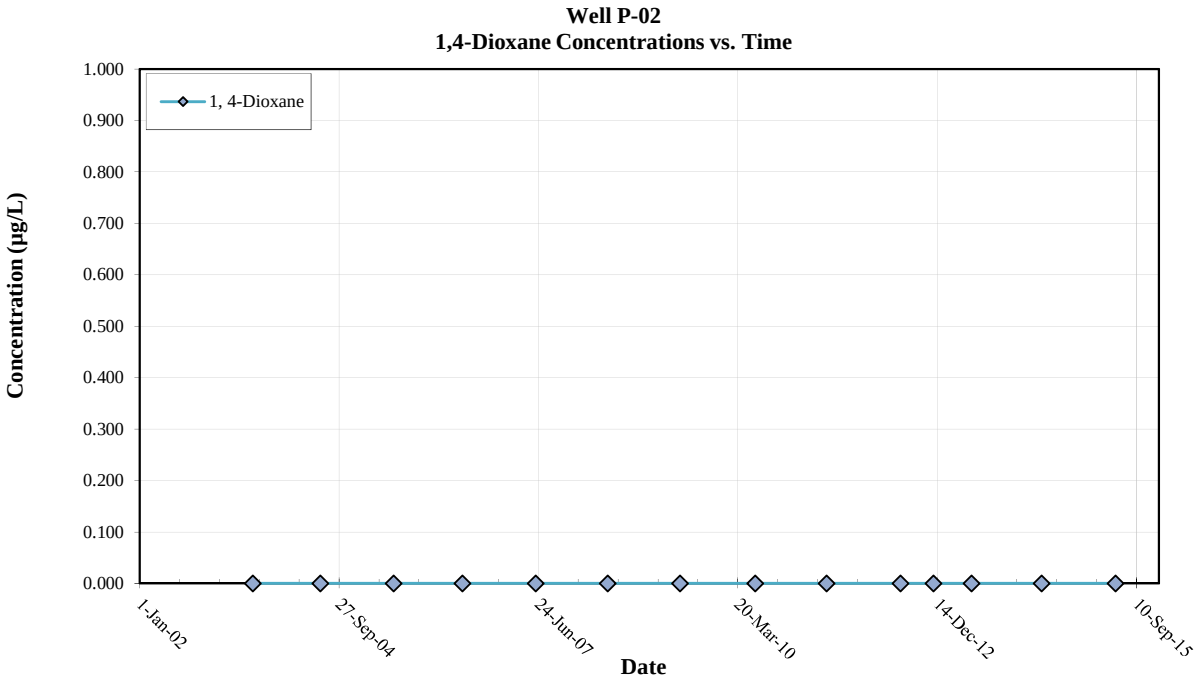

Notes: Note: All non-detections are set to zero for graphing purposes.

Contaminate of Potential Concern Time Series Plot

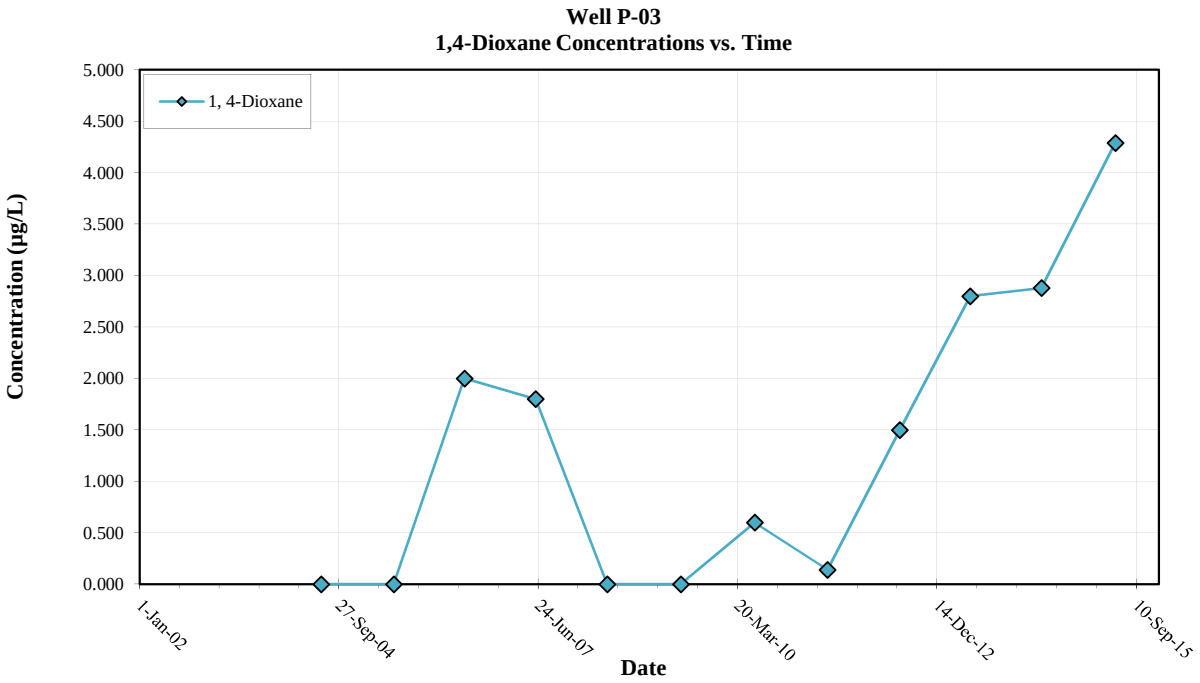

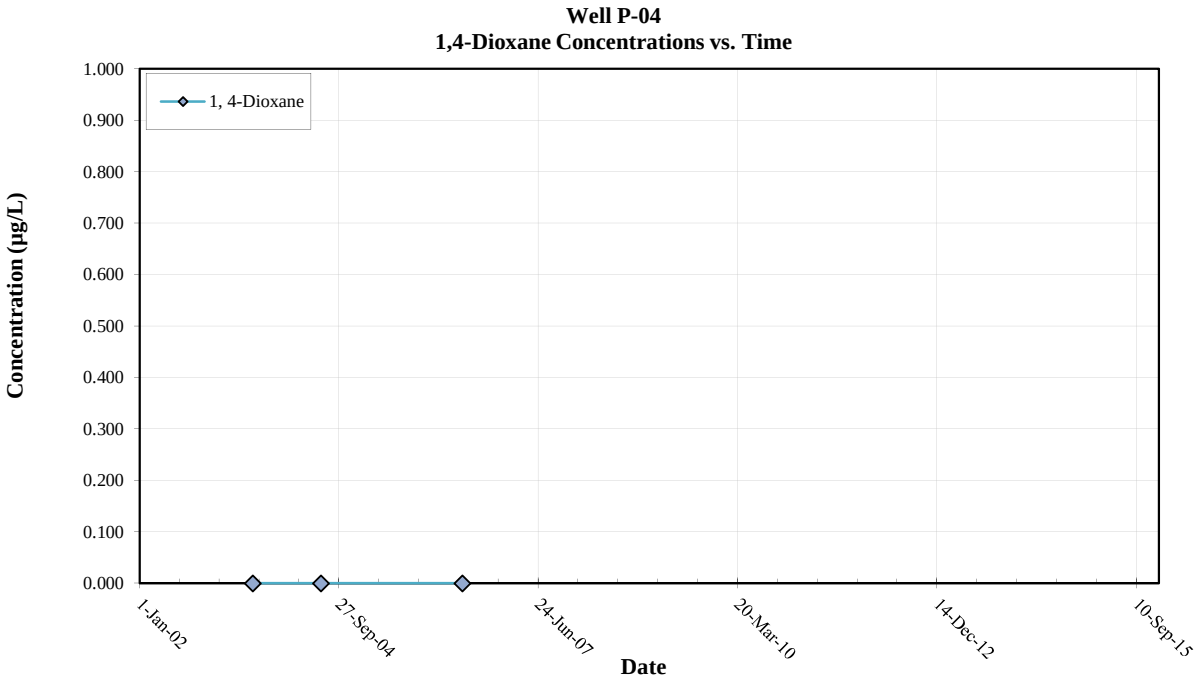

Notes: Note: All non-detections are set to zero for graphing purposes.

Contaminate of Potential Concern Time Series Plot

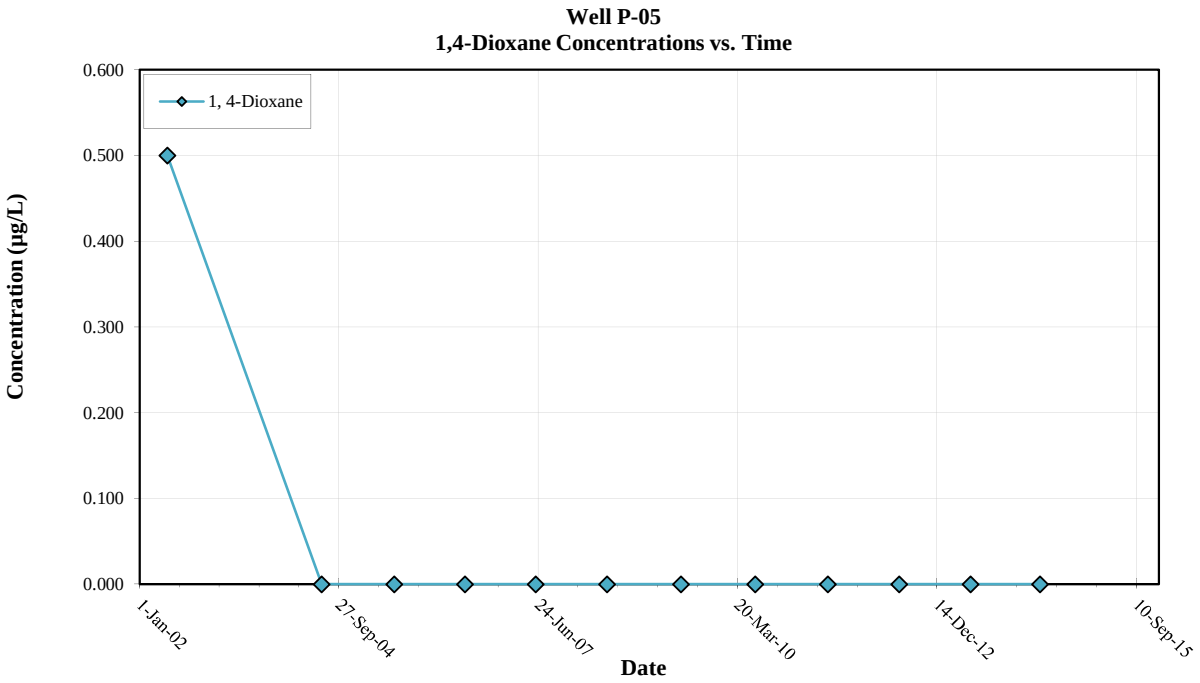

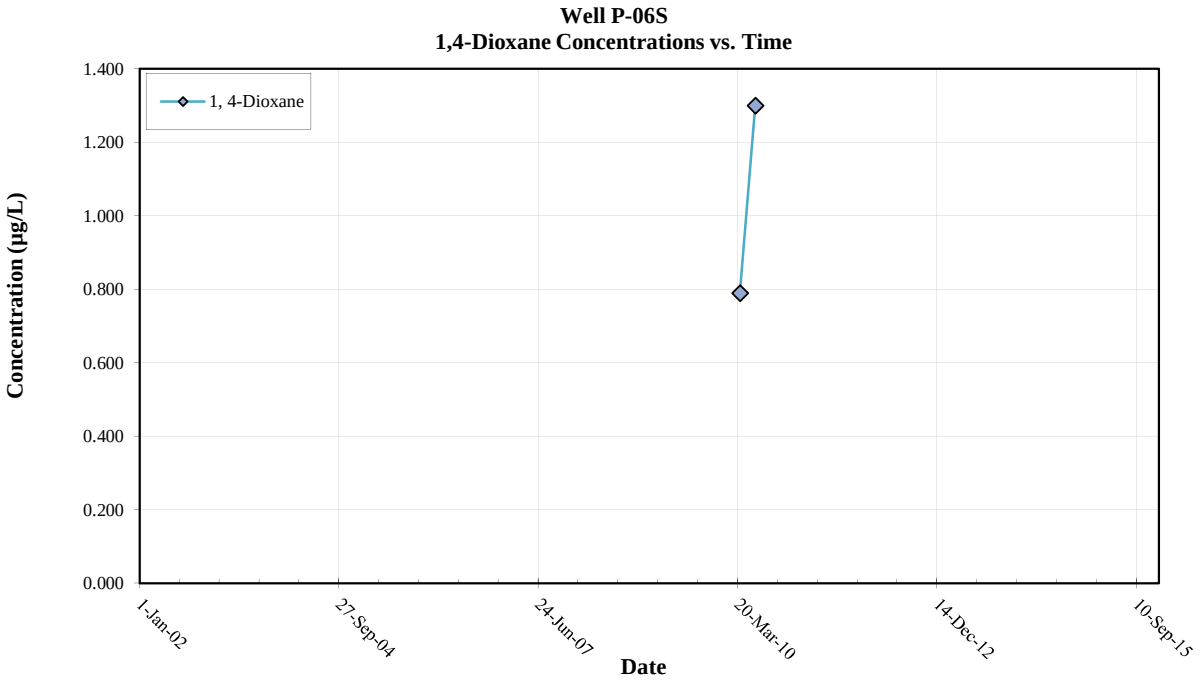

Notes: Note: All non-detections are set to zero for graphing purposes.

Contaminate of Potential Concern Time Series Plot

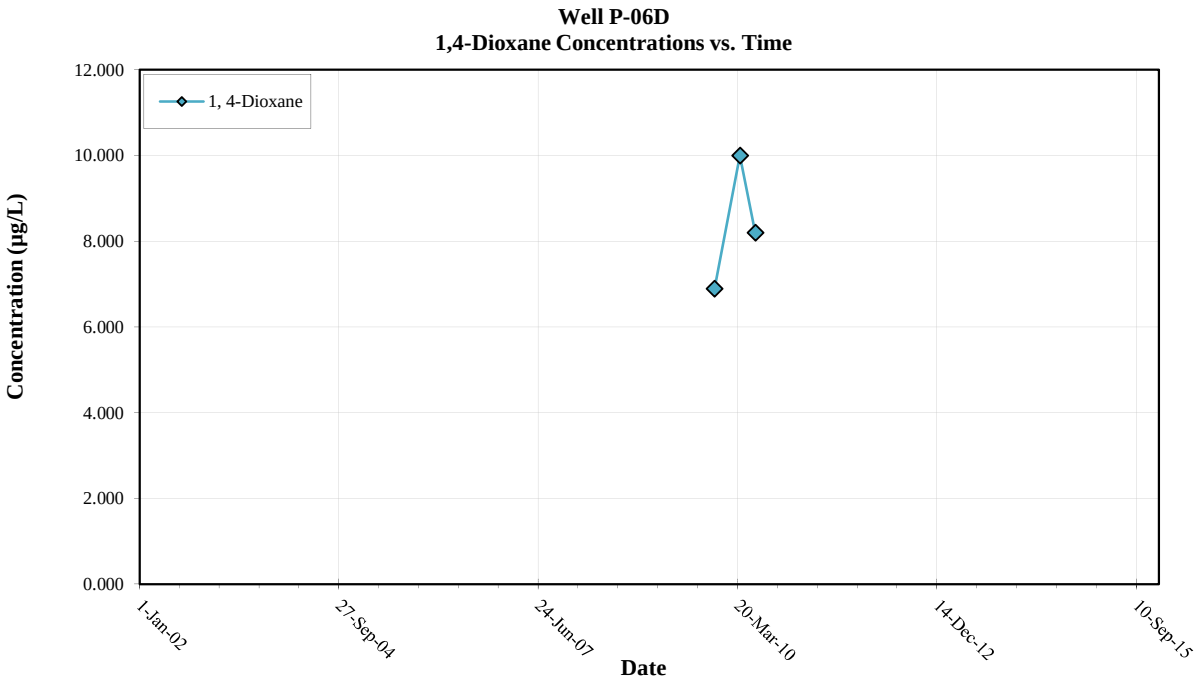

Notes: Note: All non-detections are set to zero for graphing purposes.

Contaminate of Potential Concern Time Series Plot

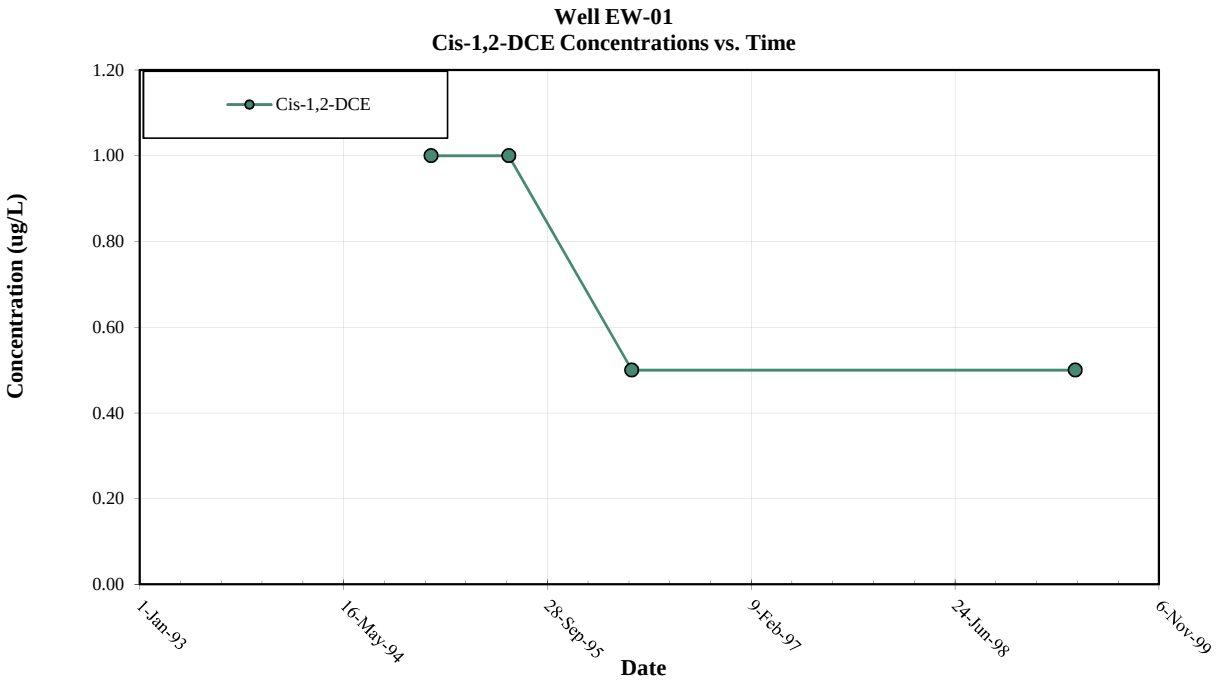

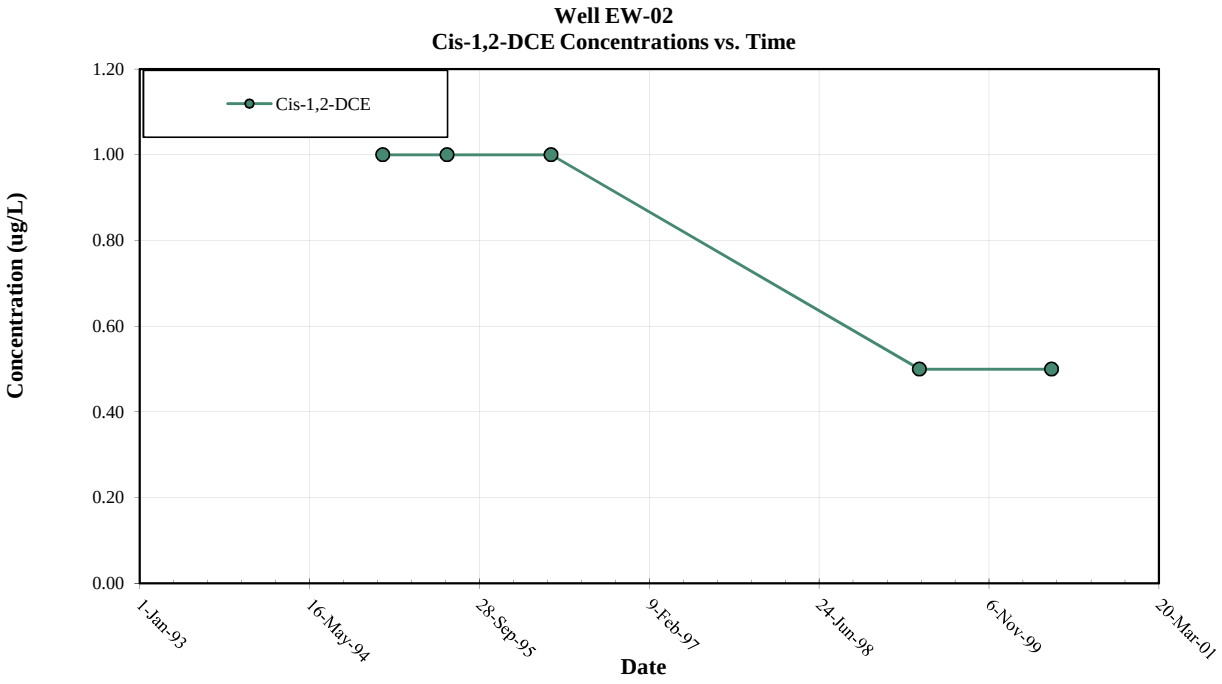

Note: All non-detections are set to zero for graphing purposes.

Contaminate of Potential Concern Time Series Plot

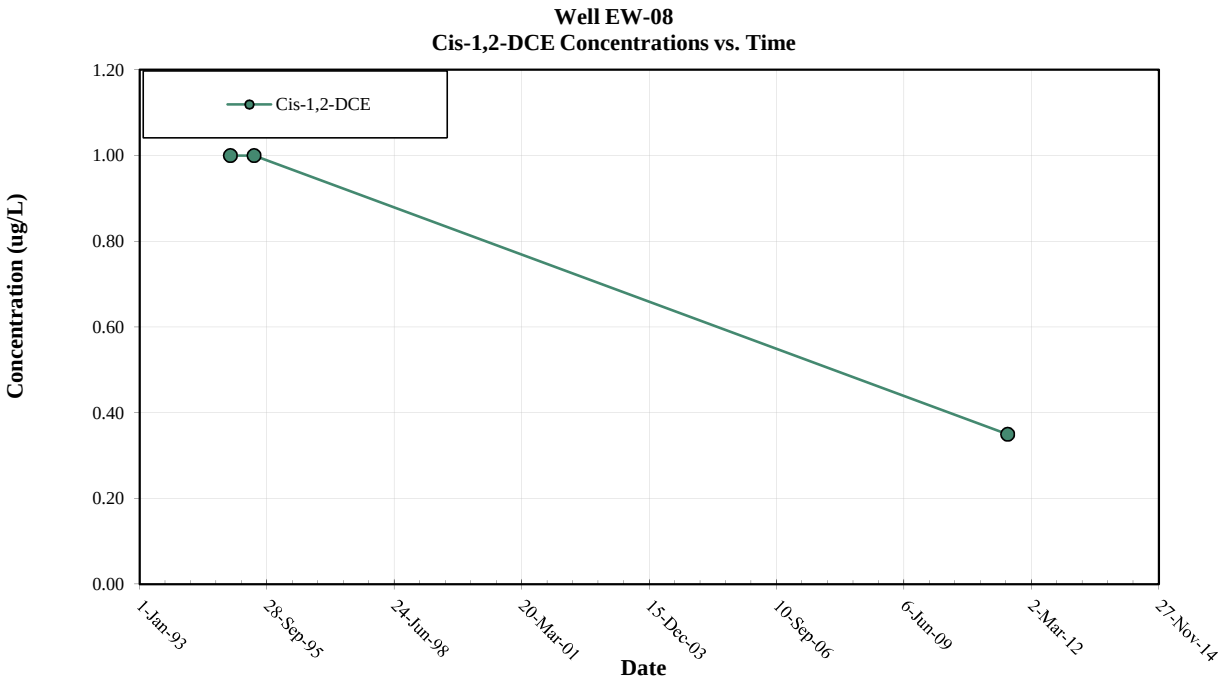

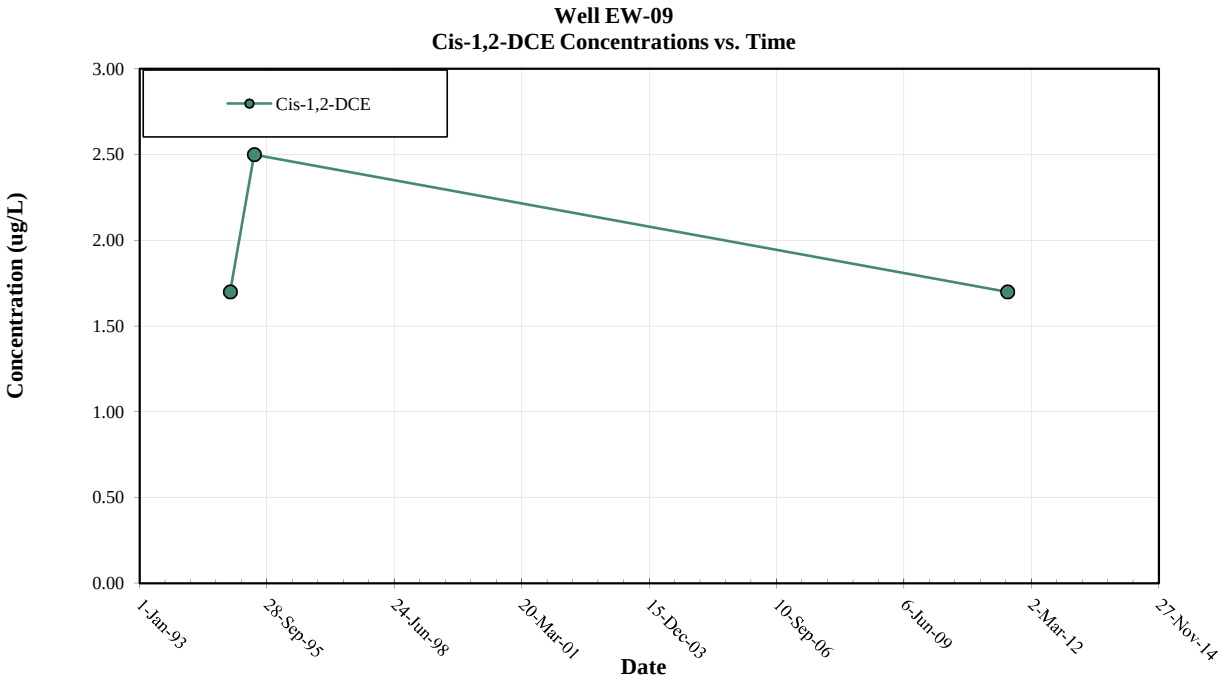

Note: All non-detections are set to zero for graphing purposes.

Contaminate of Potential Concern Time Series Plot

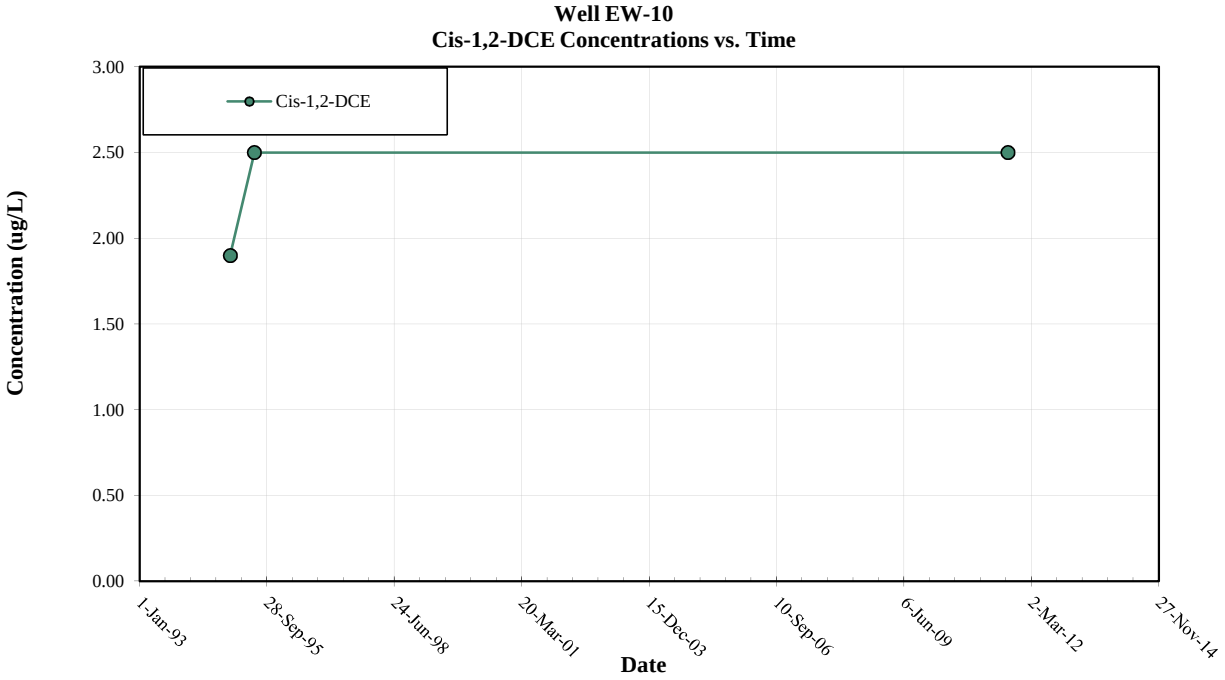

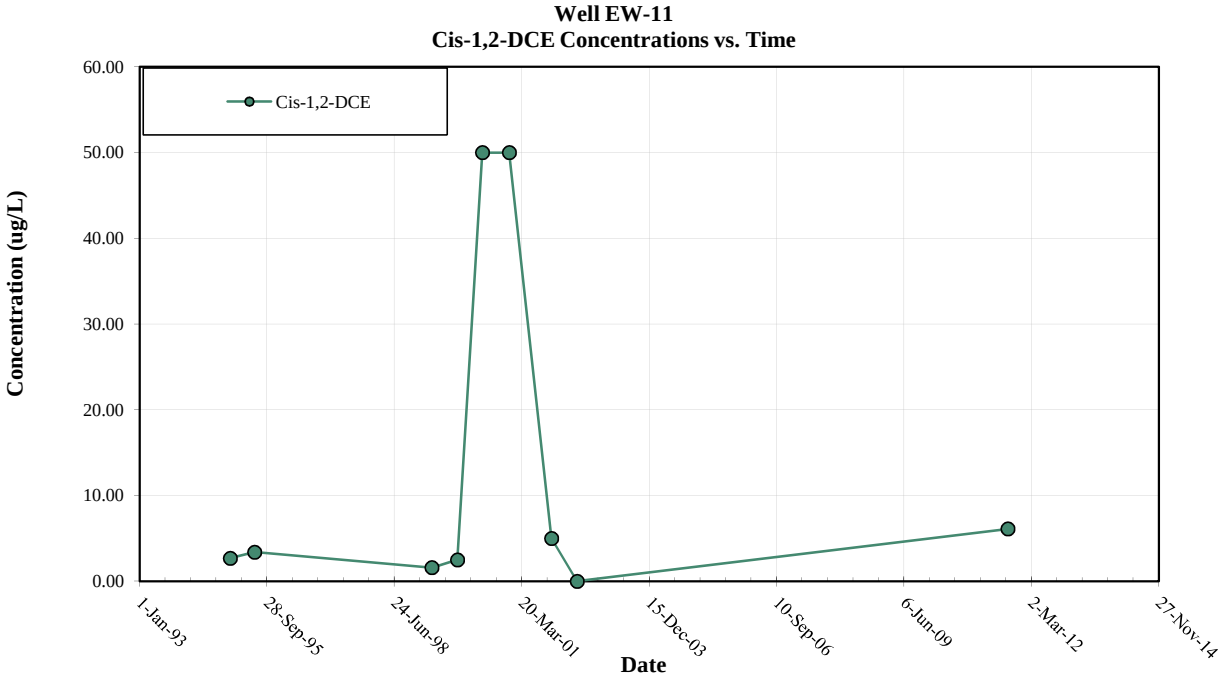

Note: All non-detections are set to zero for graphing purposes.

Contaminate of Potential Concern Time Series Plot

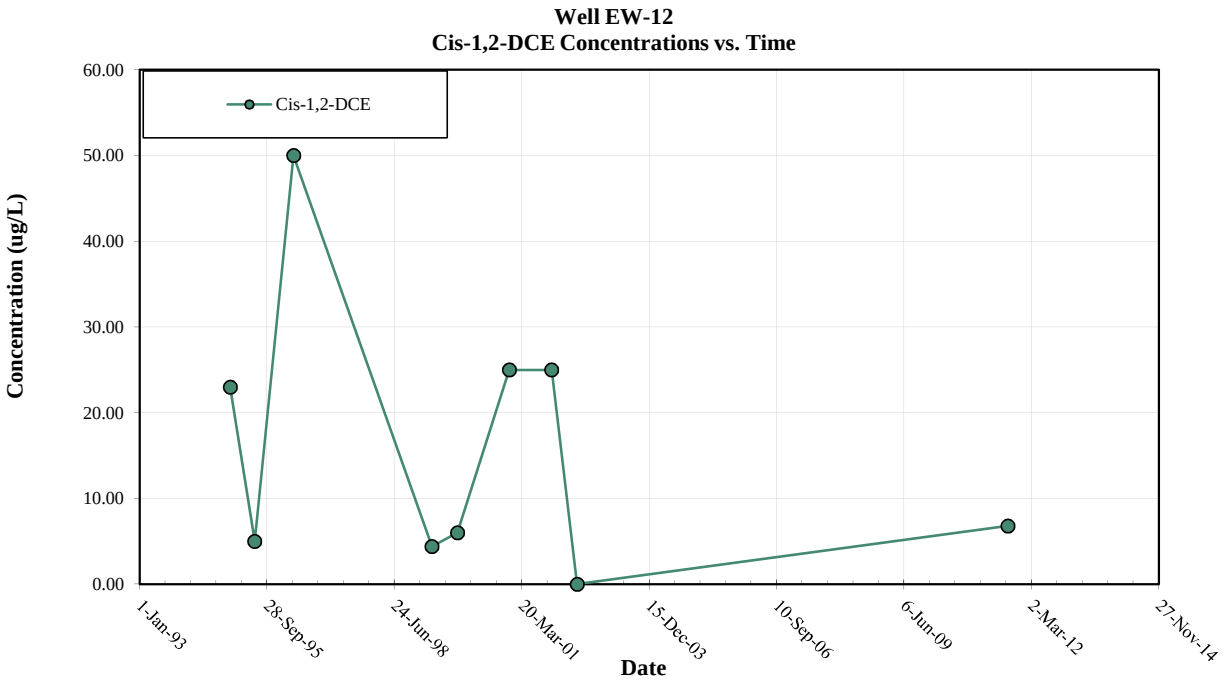

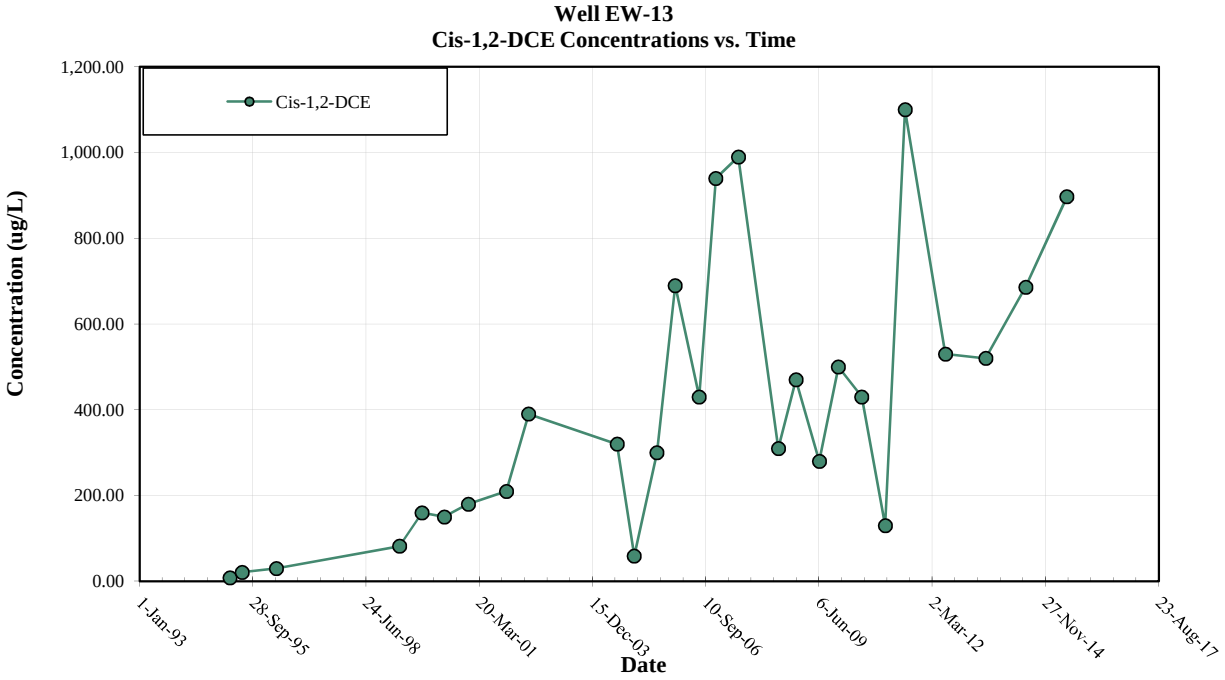

Note: All non-detections are set to zero for graphing purposes.

Contaminate of Potential Concern Time Series Plot

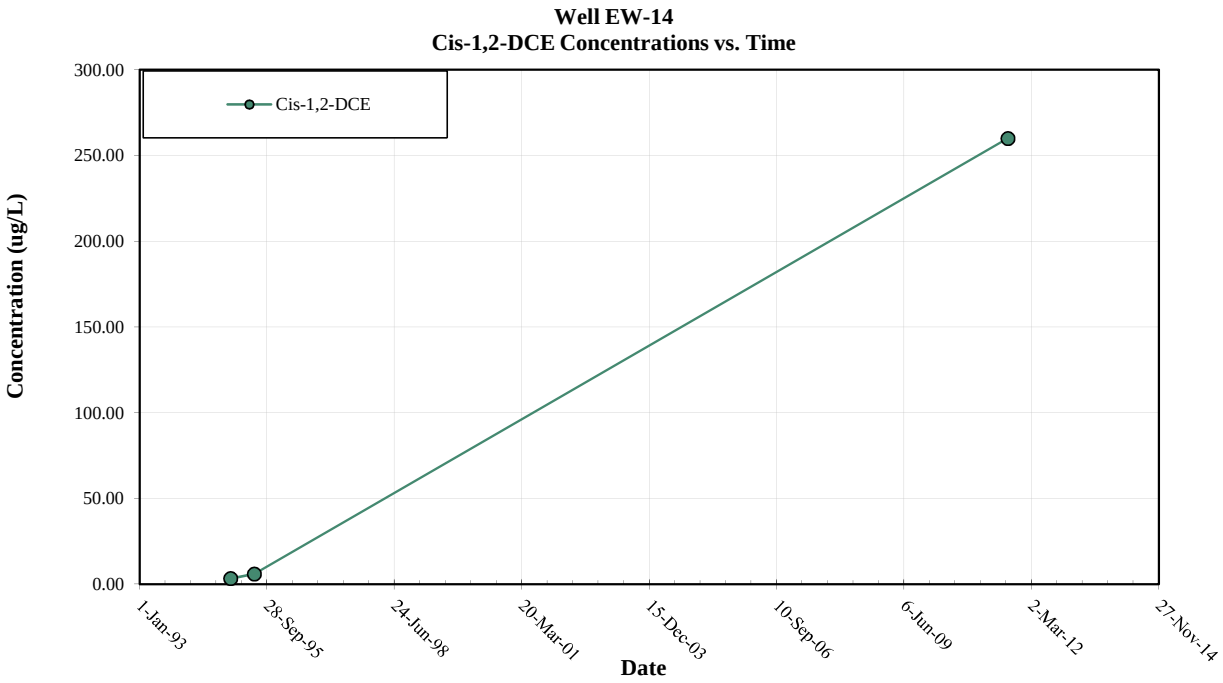

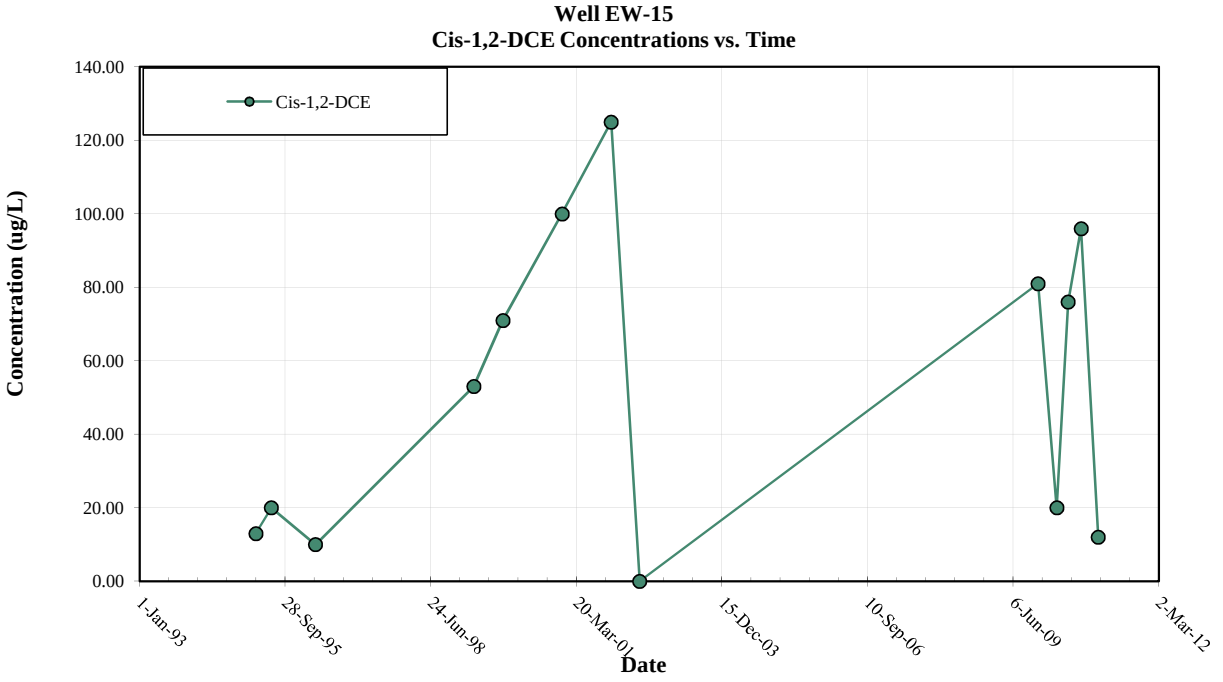

Note: All non-detections are set to zero for graphing purposes.

Contaminate of Potential Concern Time Series Plot

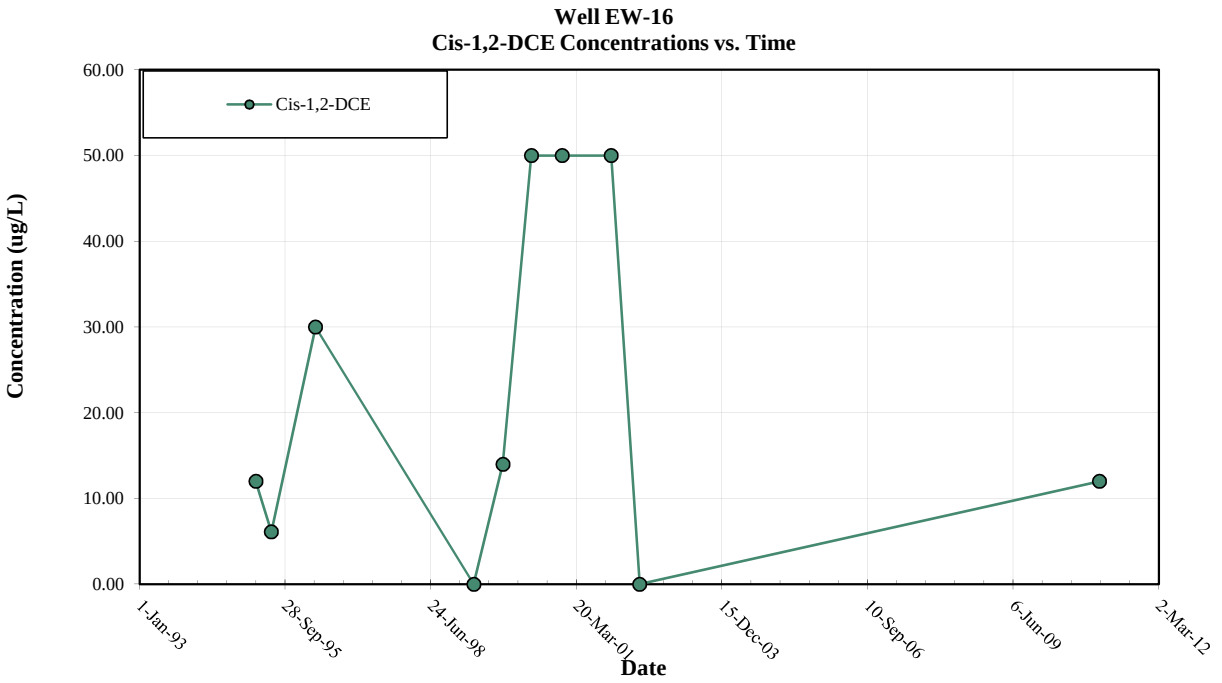

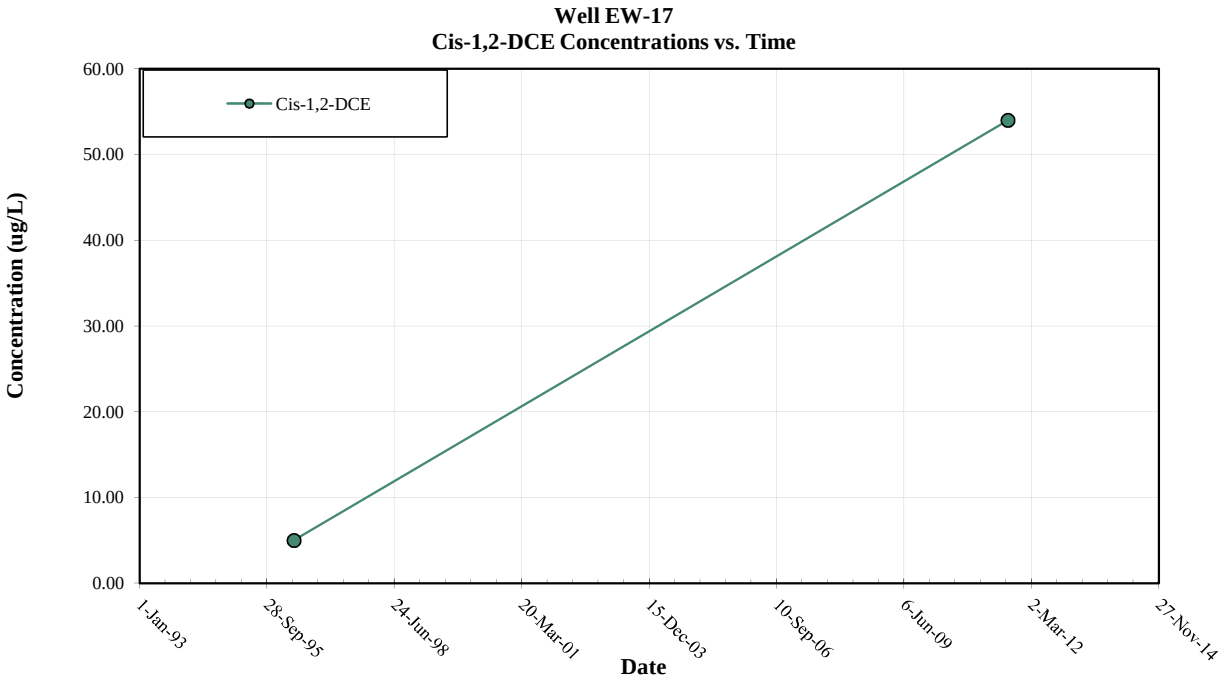

Note: All non-detections are set to zero for graphing purposes.

Contaminate of Potential Concern Time Series Plot

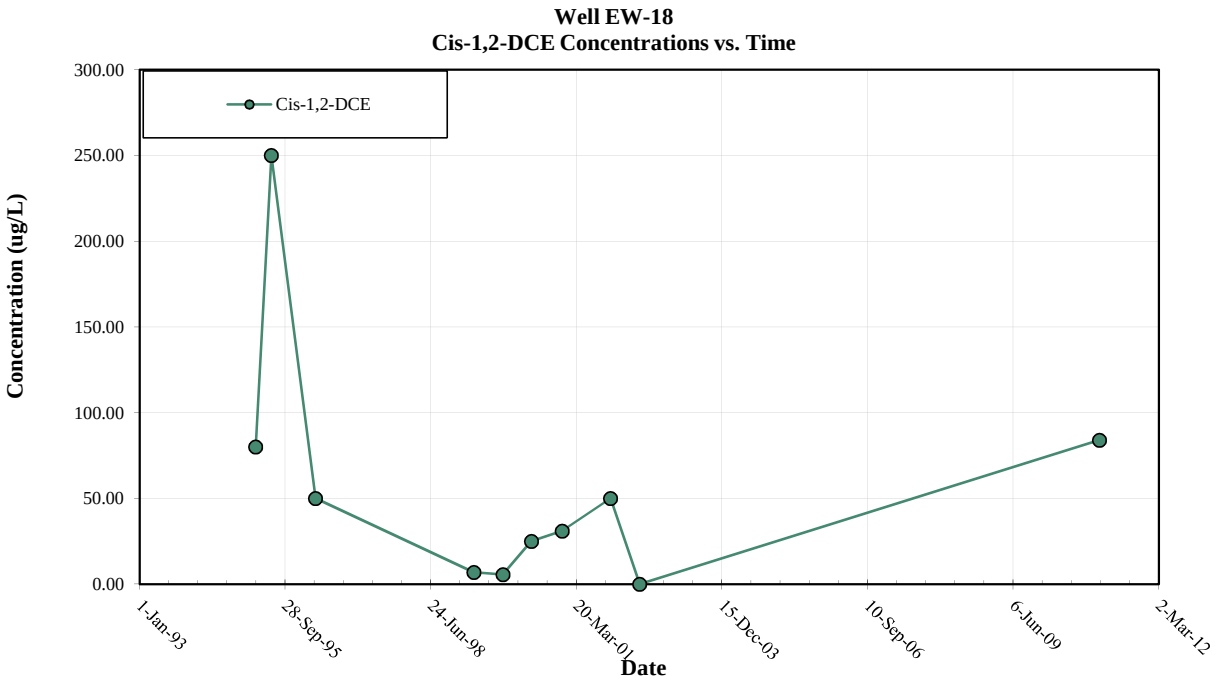

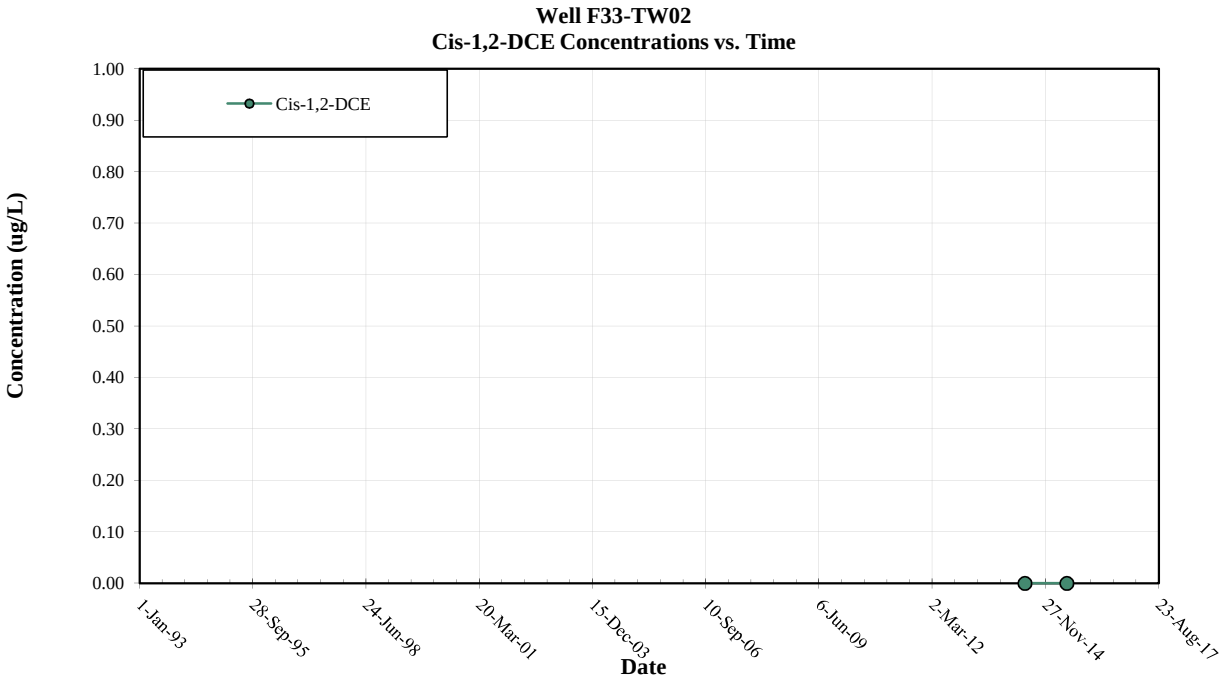

Note: All non-detections are set to zero for graphing purposes.

Contaminate of Potential Concern Time Series Plot

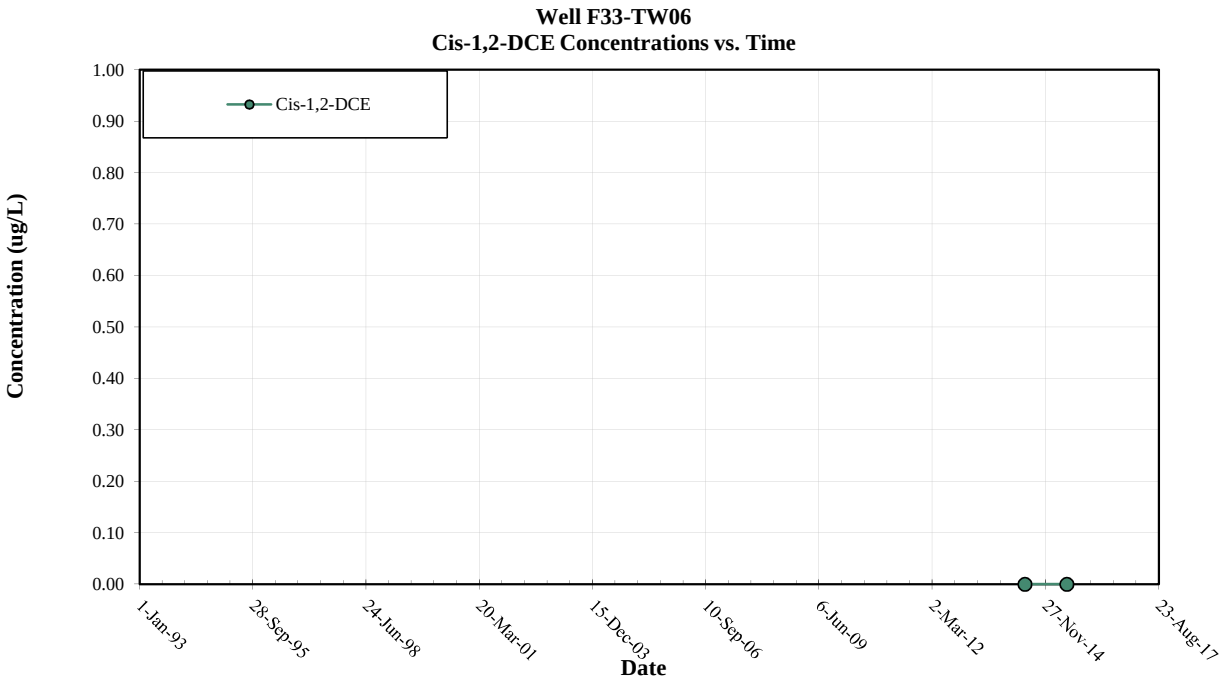

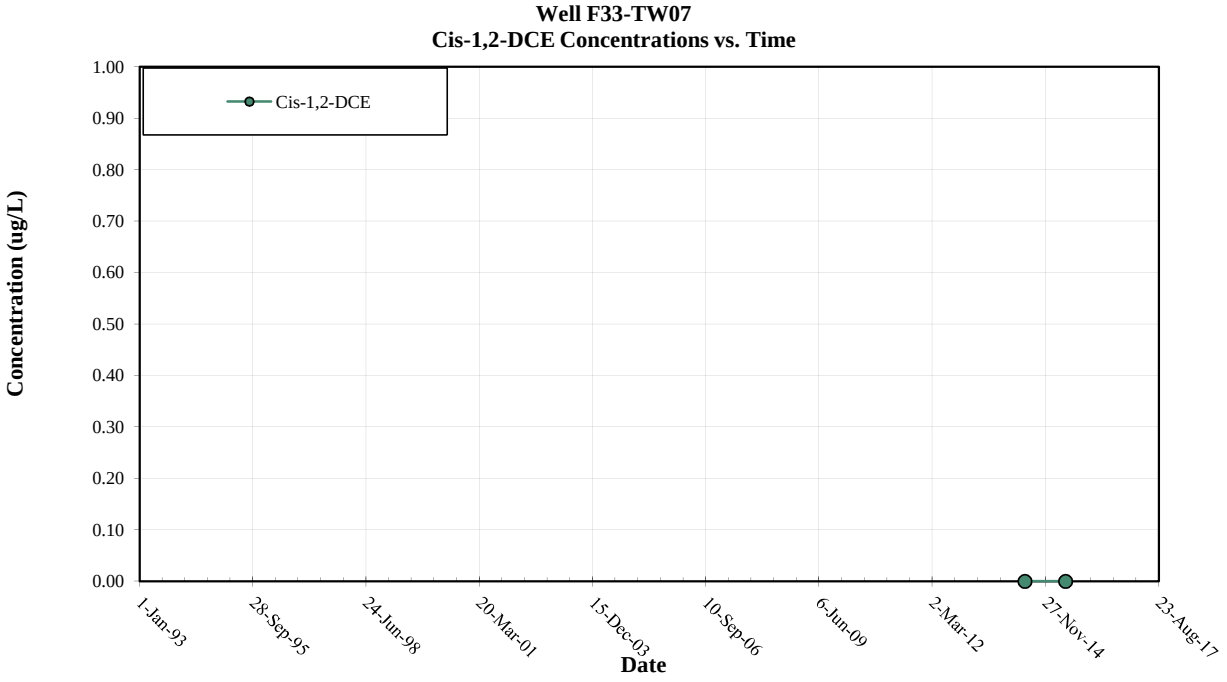

Note: All non-detections are set to zero for graphing purposes.

Contaminate of Potential Concern Time Series Plot

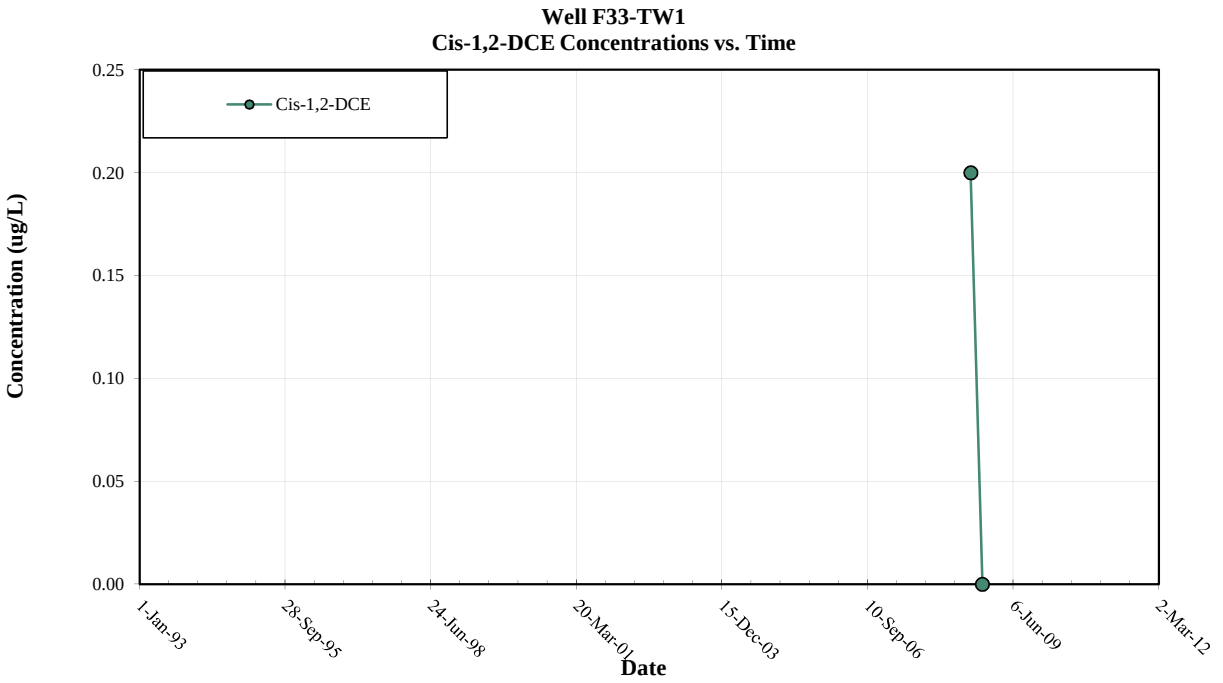

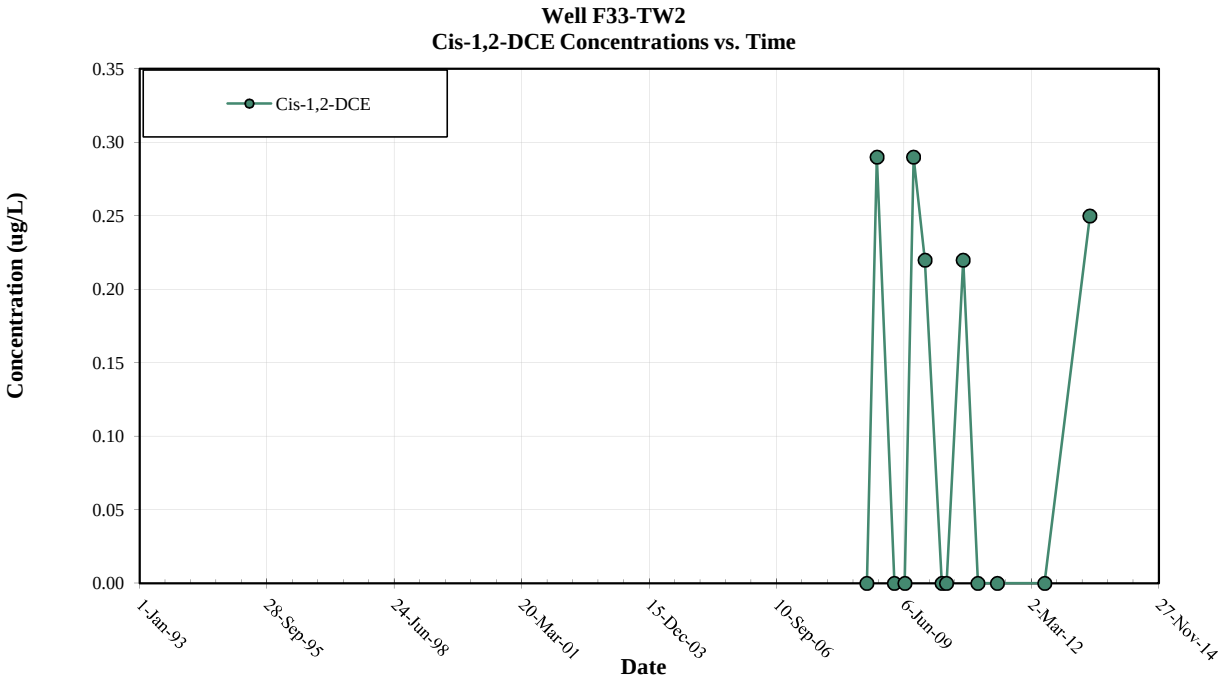

Note: All non-detections are set to zero for graphing purposes.

Contaminate of Potential Concern Time Series Plot

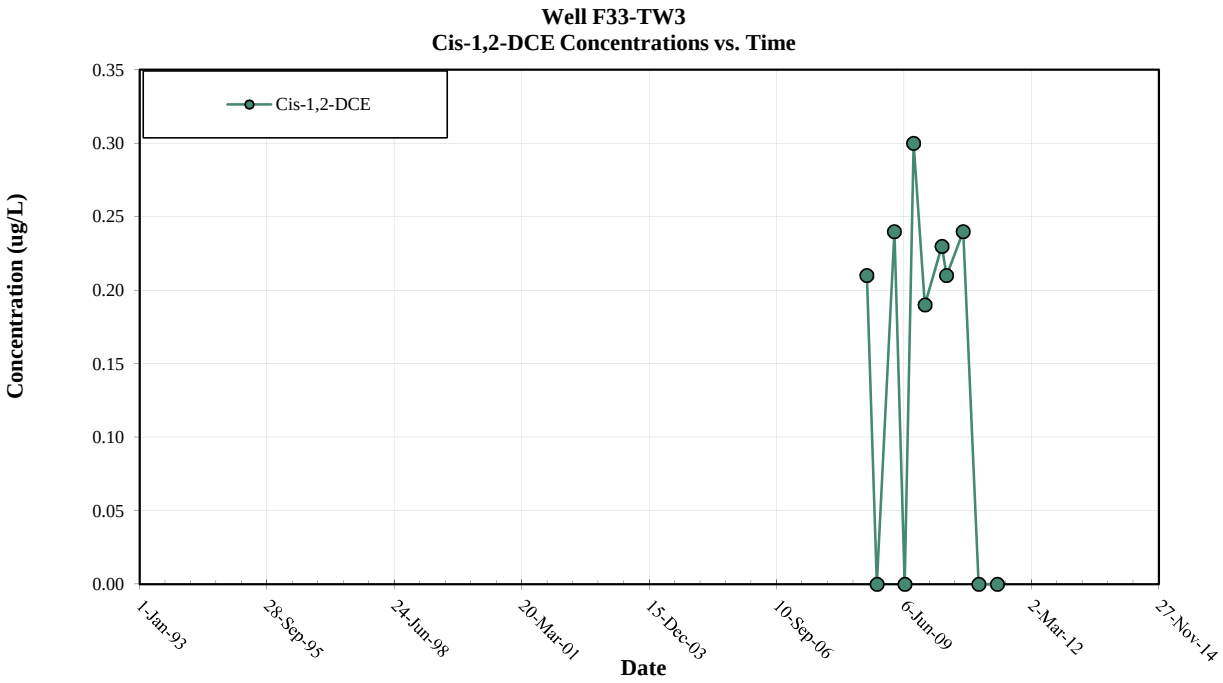

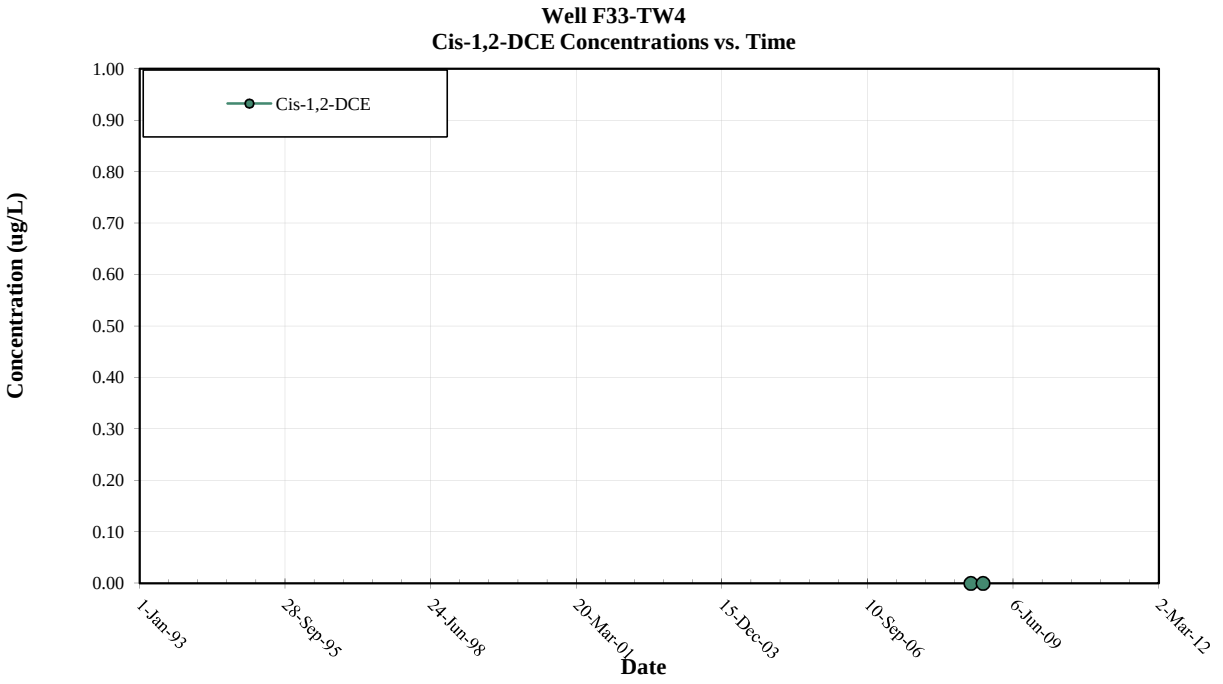

Note: All non-detections are set to zero for graphing purposes.

Contaminate of Potential Concern Time Series Plot

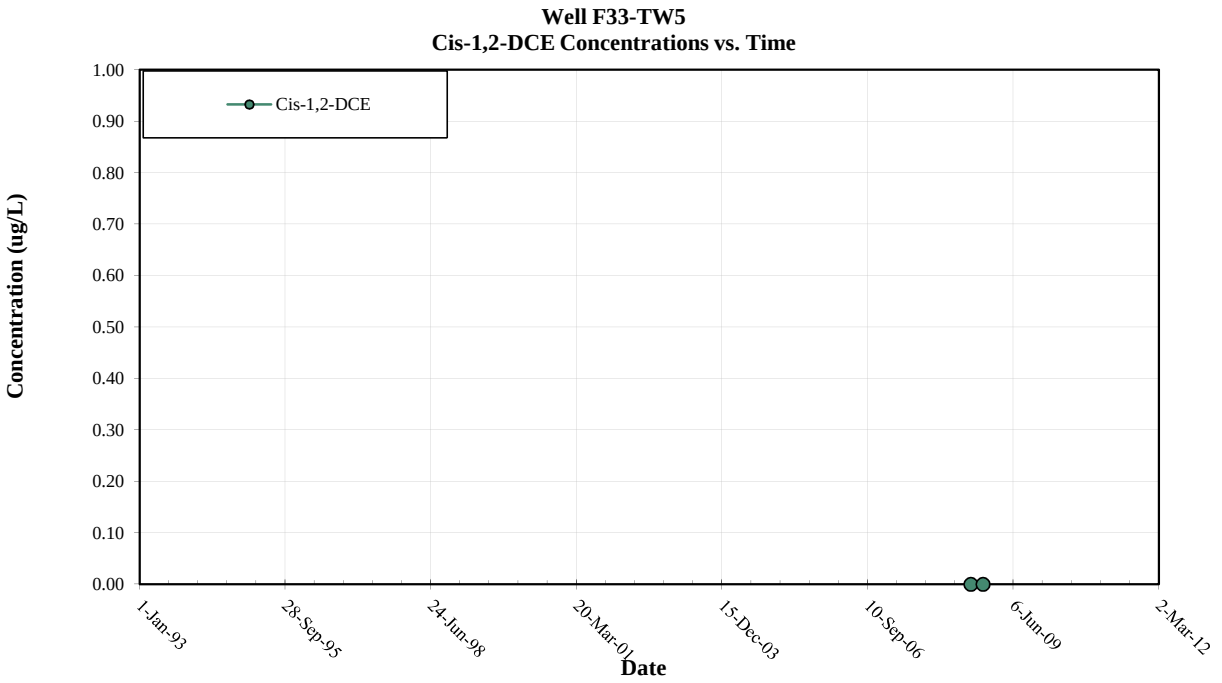

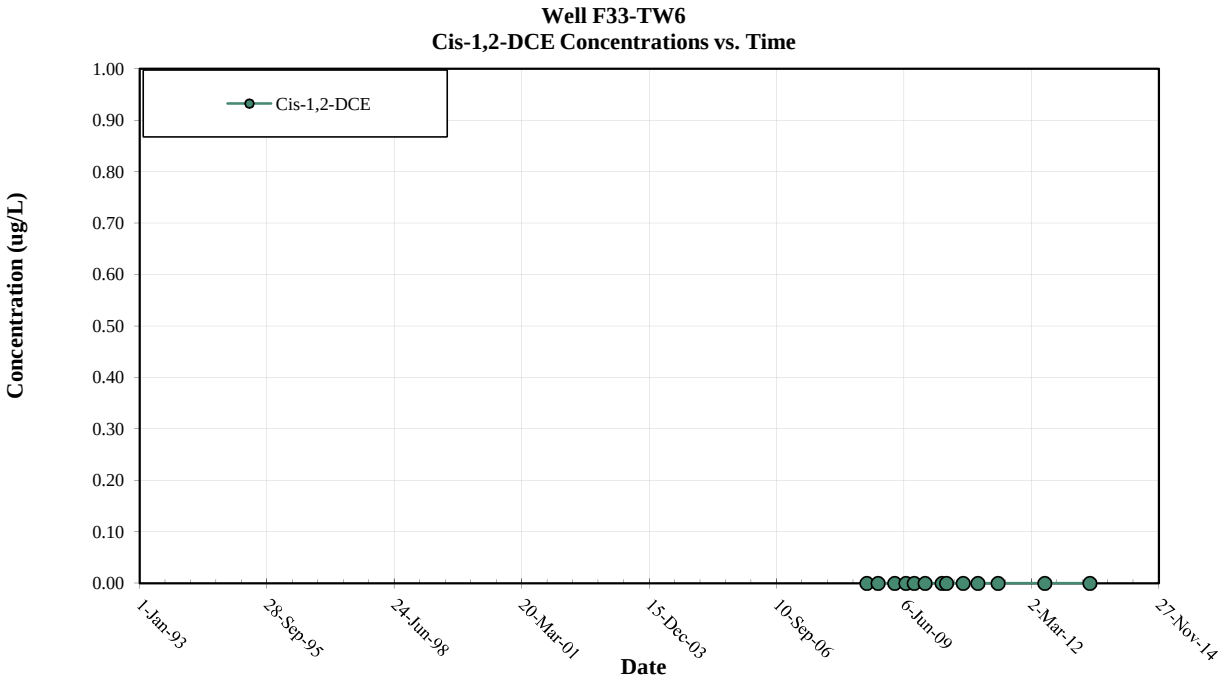

Note: All non-detections are set to zero for graphing purposes.

Contaminate of Potential Concern Time Series Plot

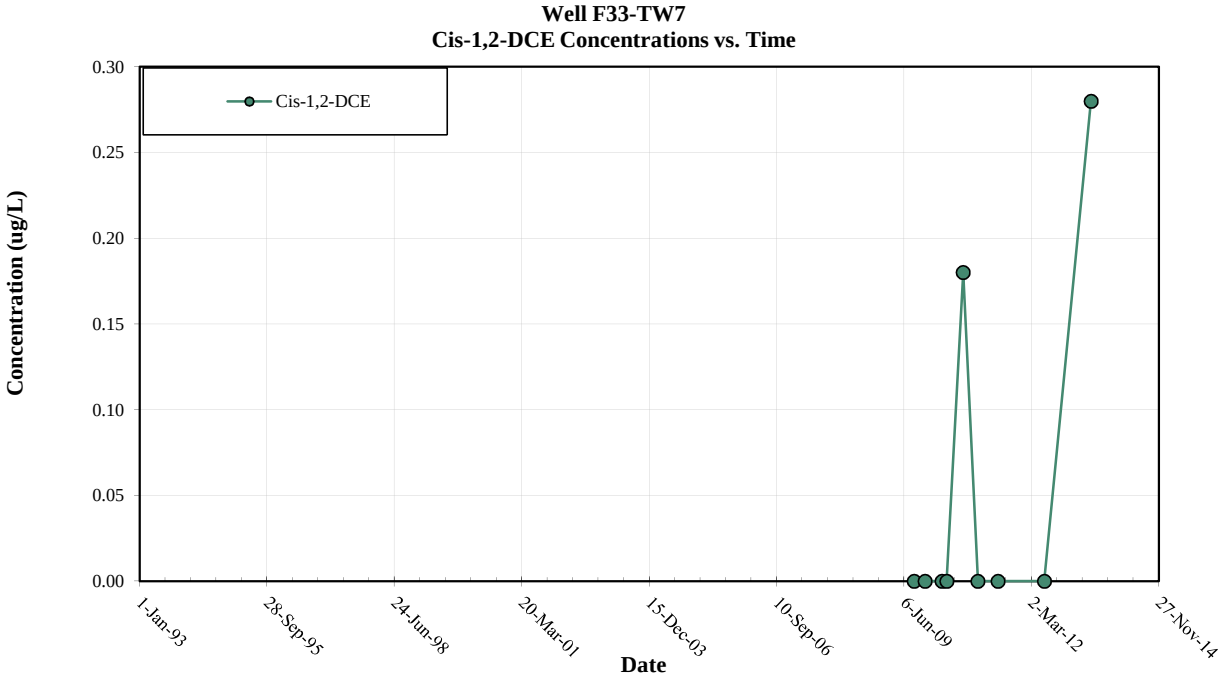

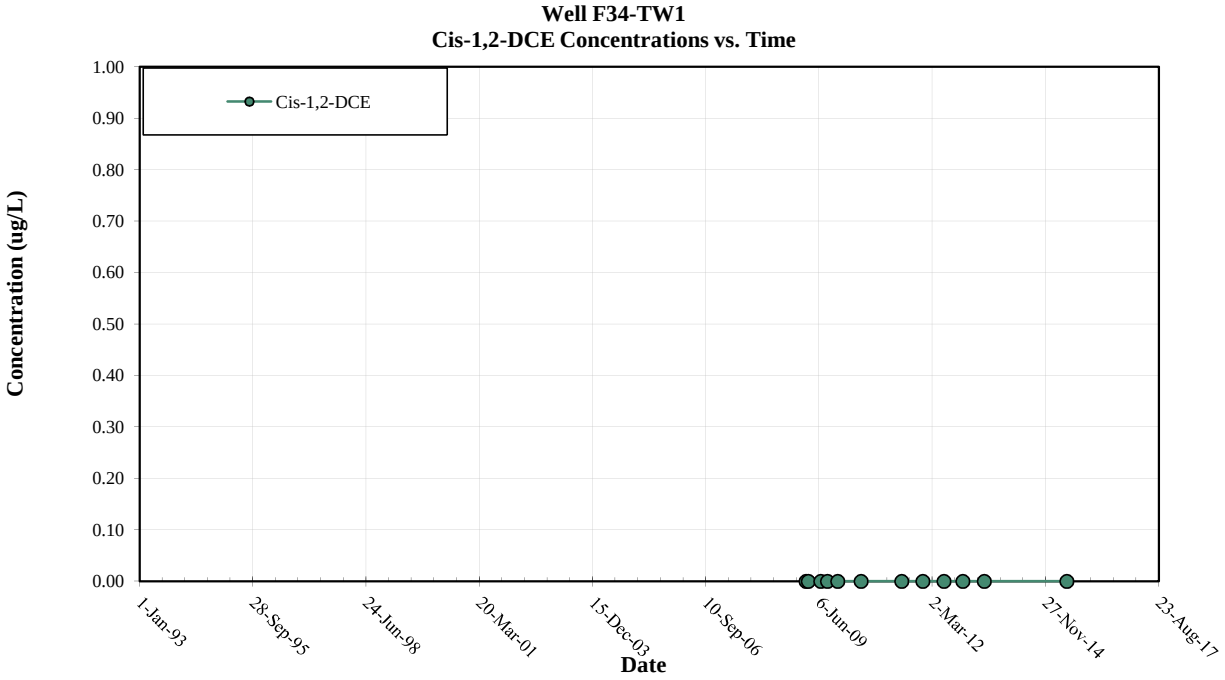

Note: All non-detections are set to zero for graphing purposes.

Contaminate of Potential Concern Time Series Plot

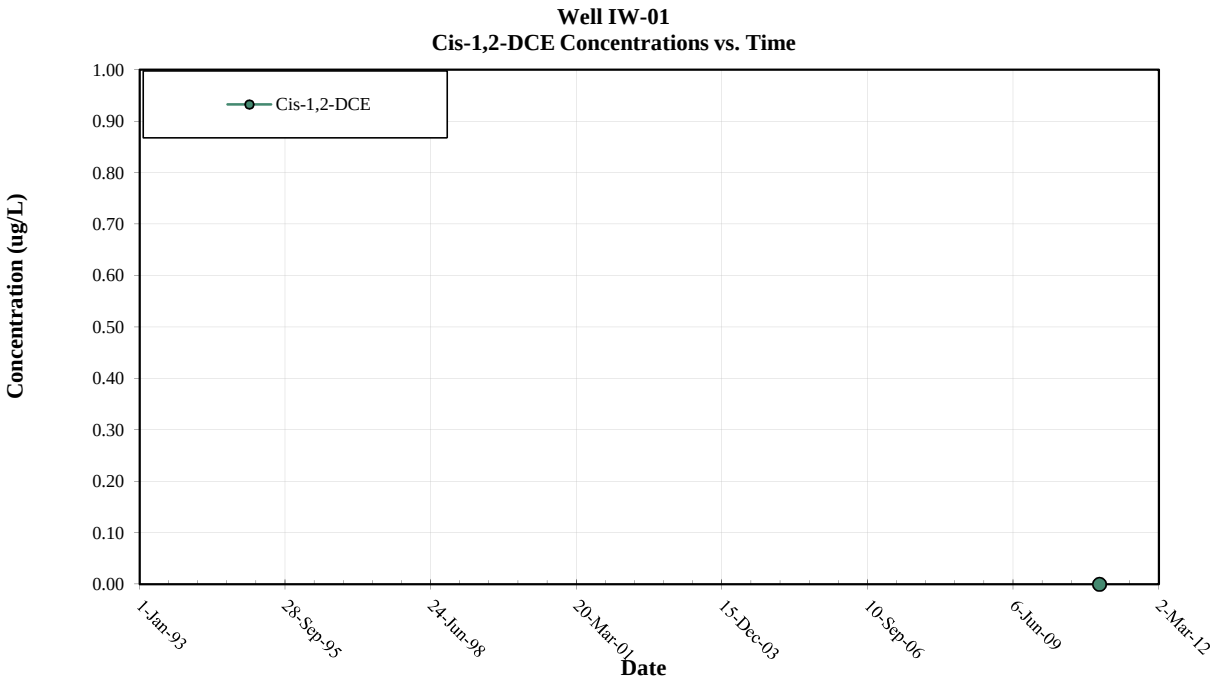

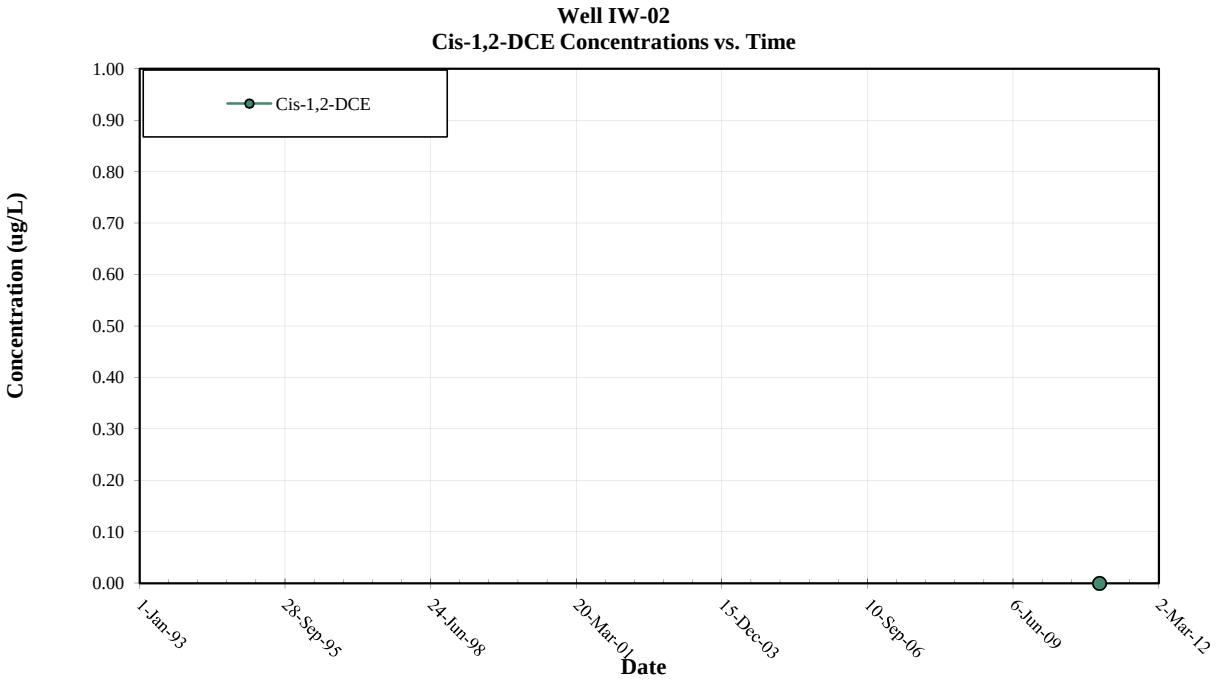

Note: All non-detections are set to zero for graphing purposes.

Contaminate of Potential Concern Time Series Plot

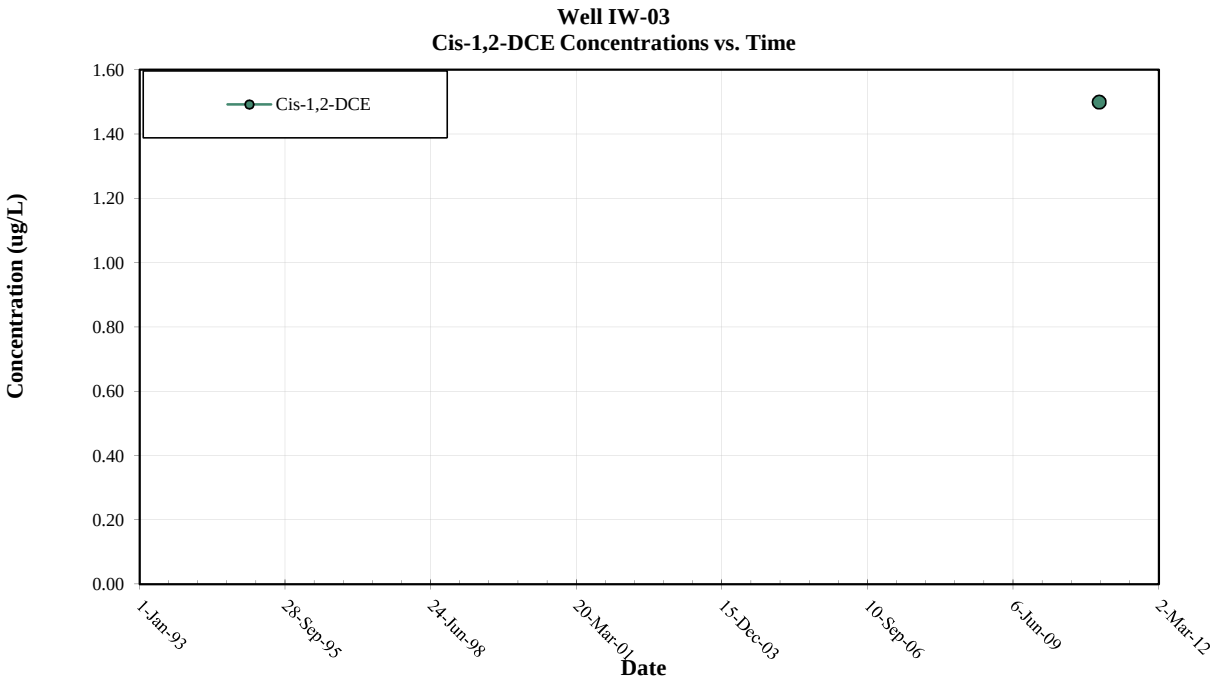

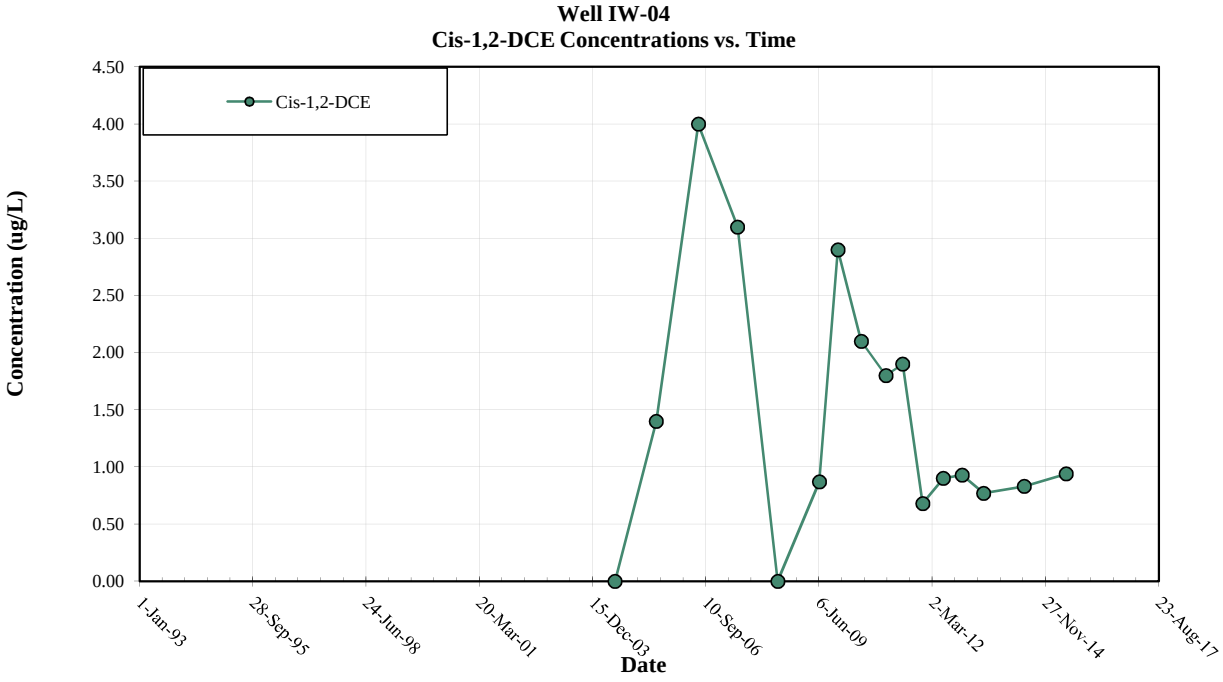

Note: All non-detections are set to zero for graphing purposes.

Contaminate of Potential Concern Time Series Plot

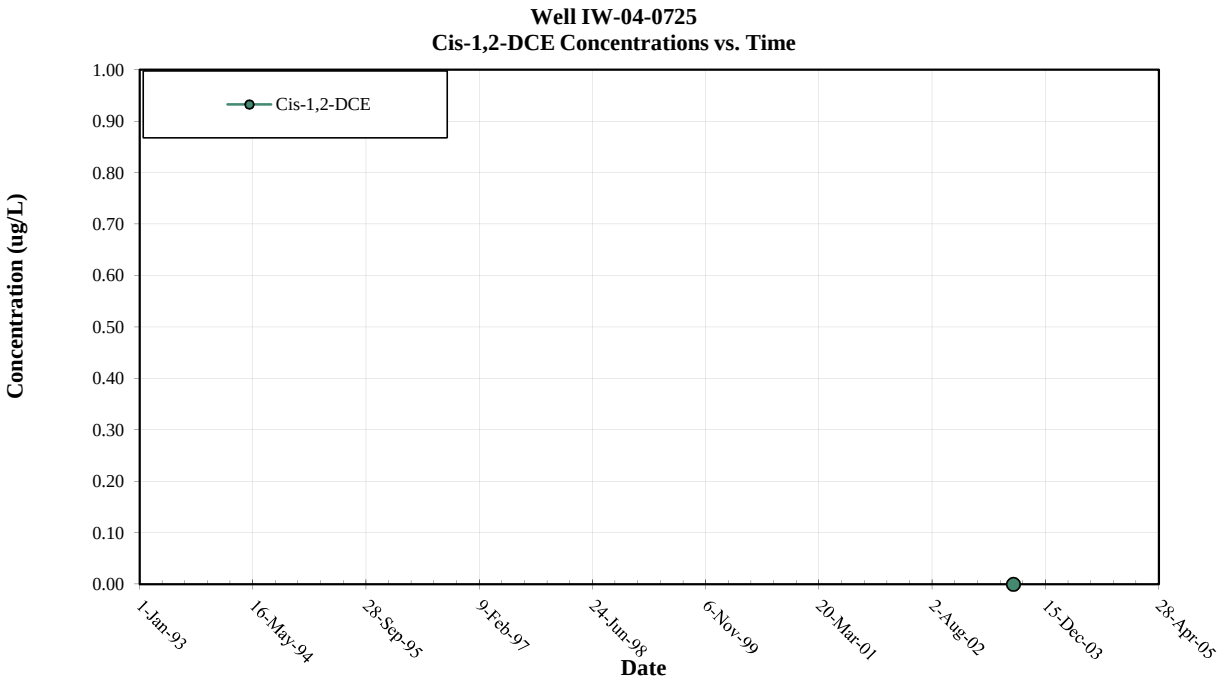

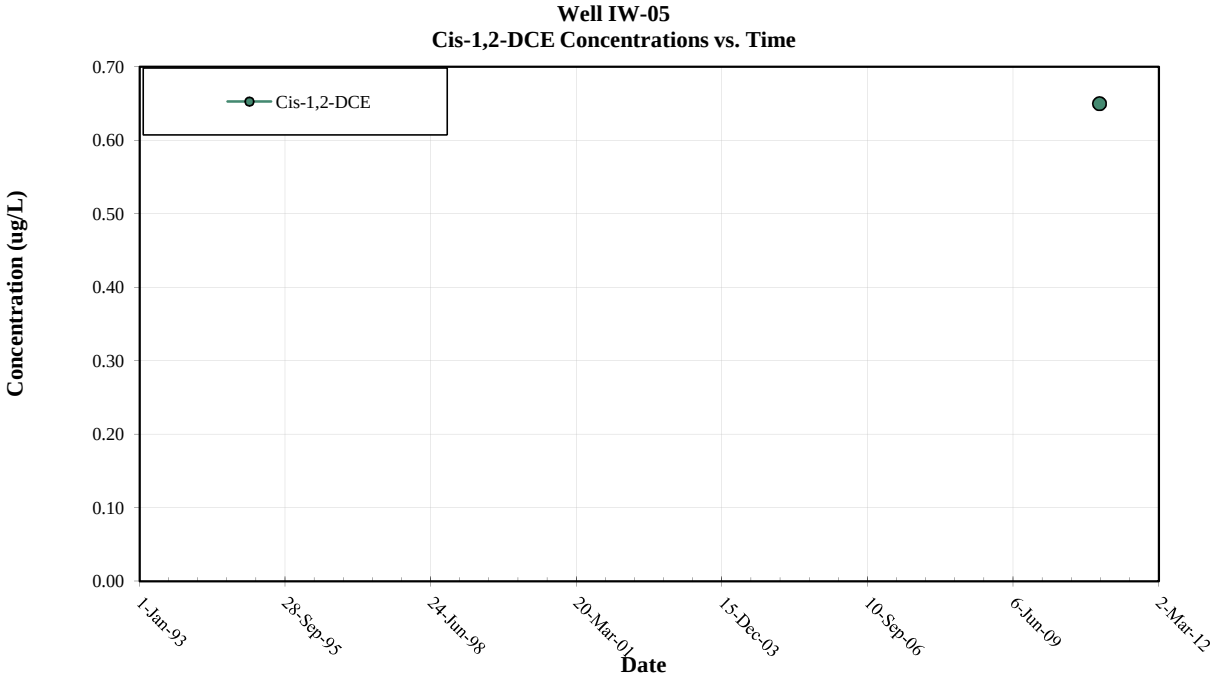

Note: All non-detections are set to zero for graphing purposes.

Contaminate of Potential Concern Time Series Plot

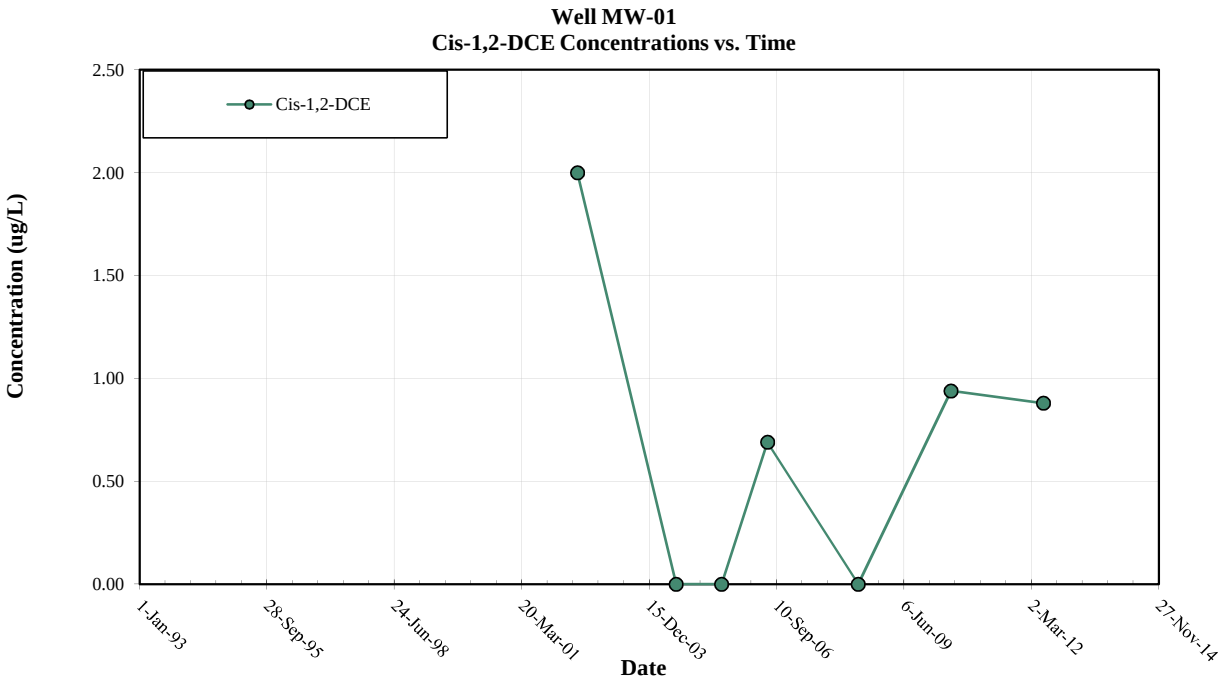

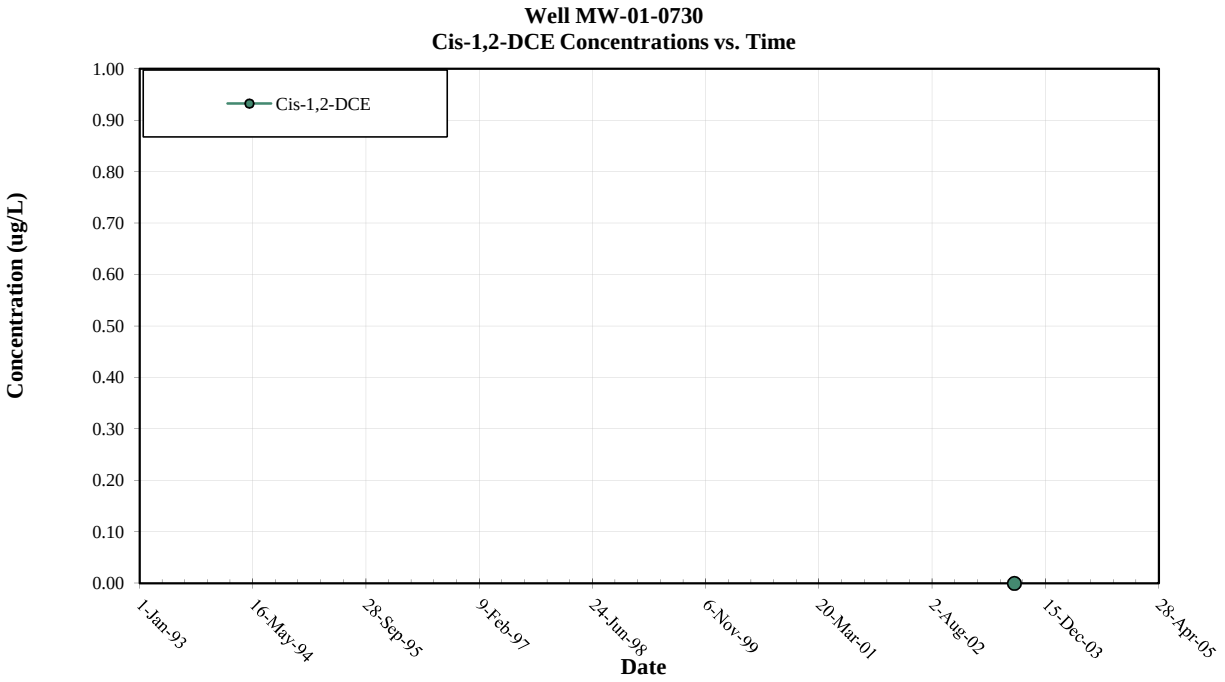

Note: All non-detections are set to zero for graphing purposes.

Contaminate of Potential Concern Time Series Plot

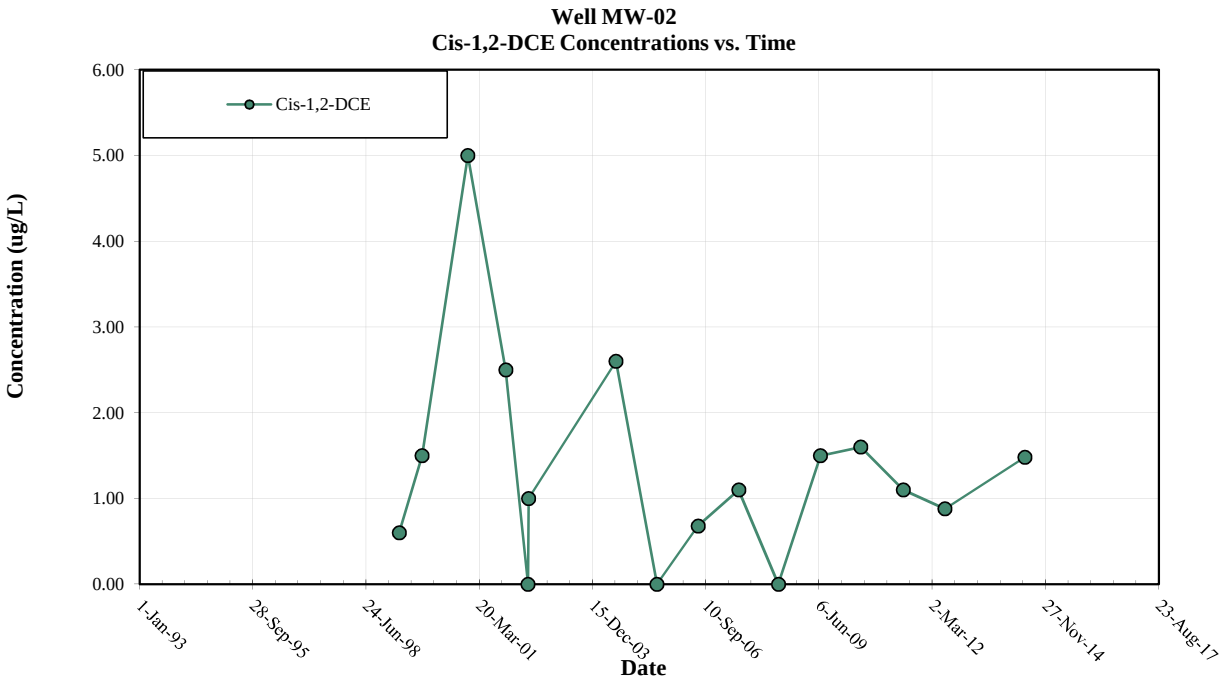

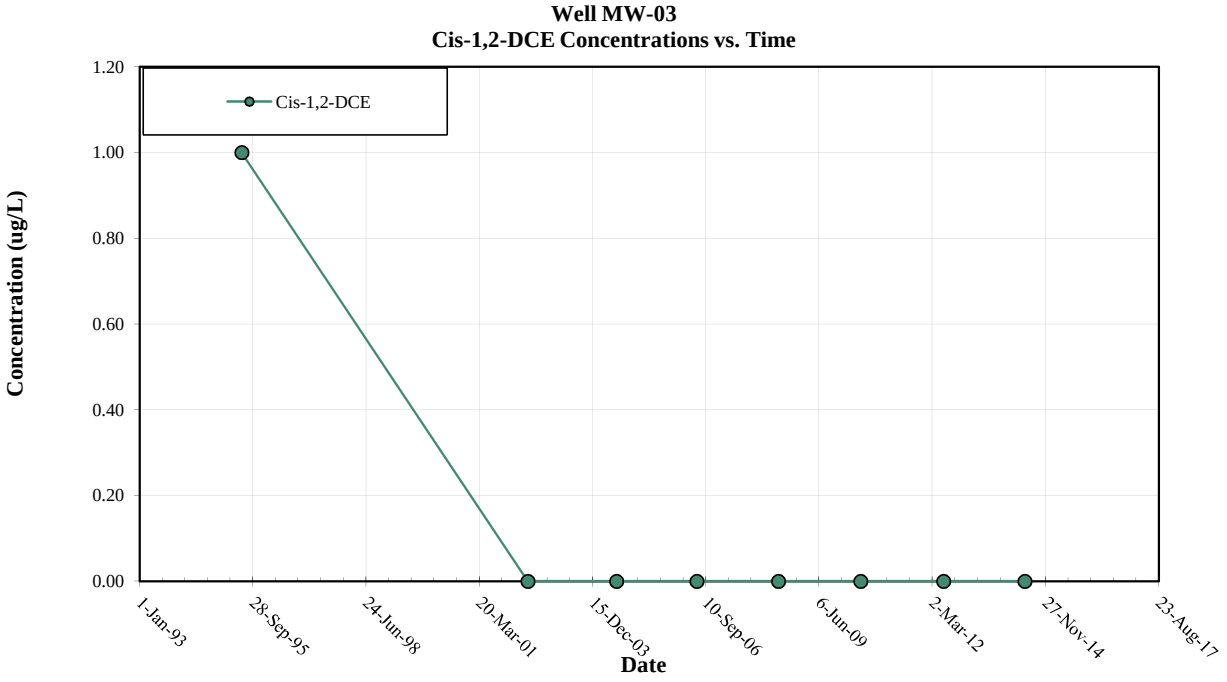

Note: All non-detections are set to zero for graphing purposes.

Contaminate of Potential Concern Time Series Plot

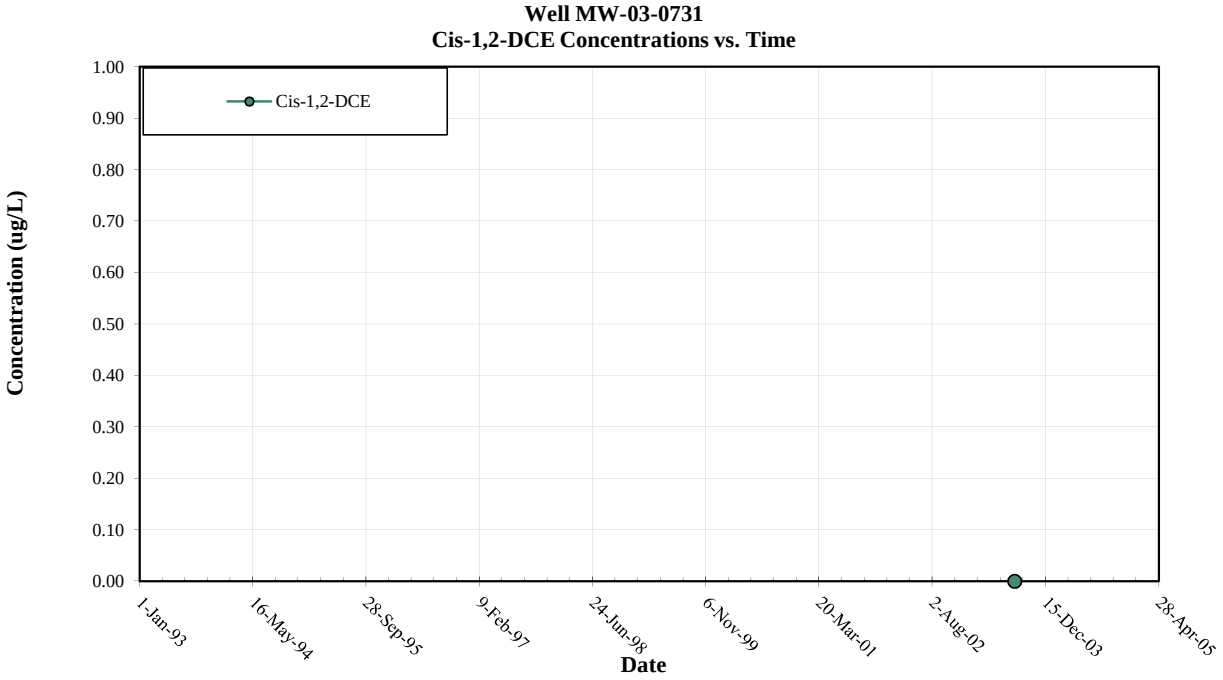

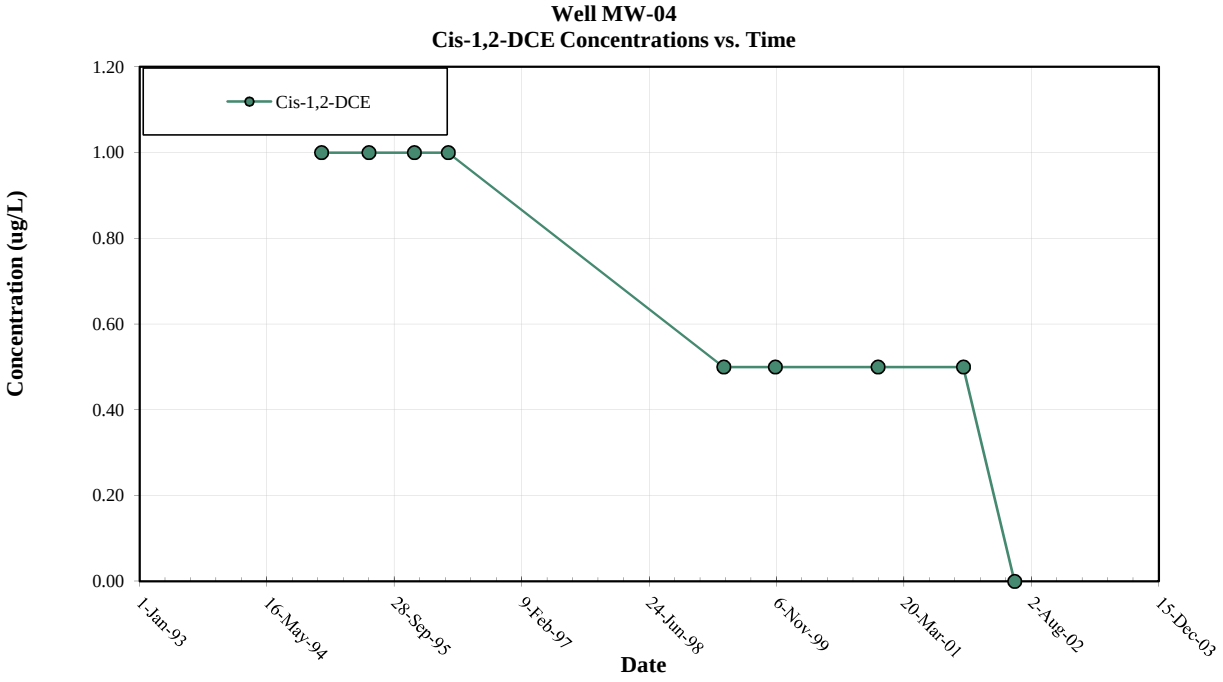

Note: All non-detections are set to zero for graphing purposes.

Contaminate of Potential Concern Time Series Plot

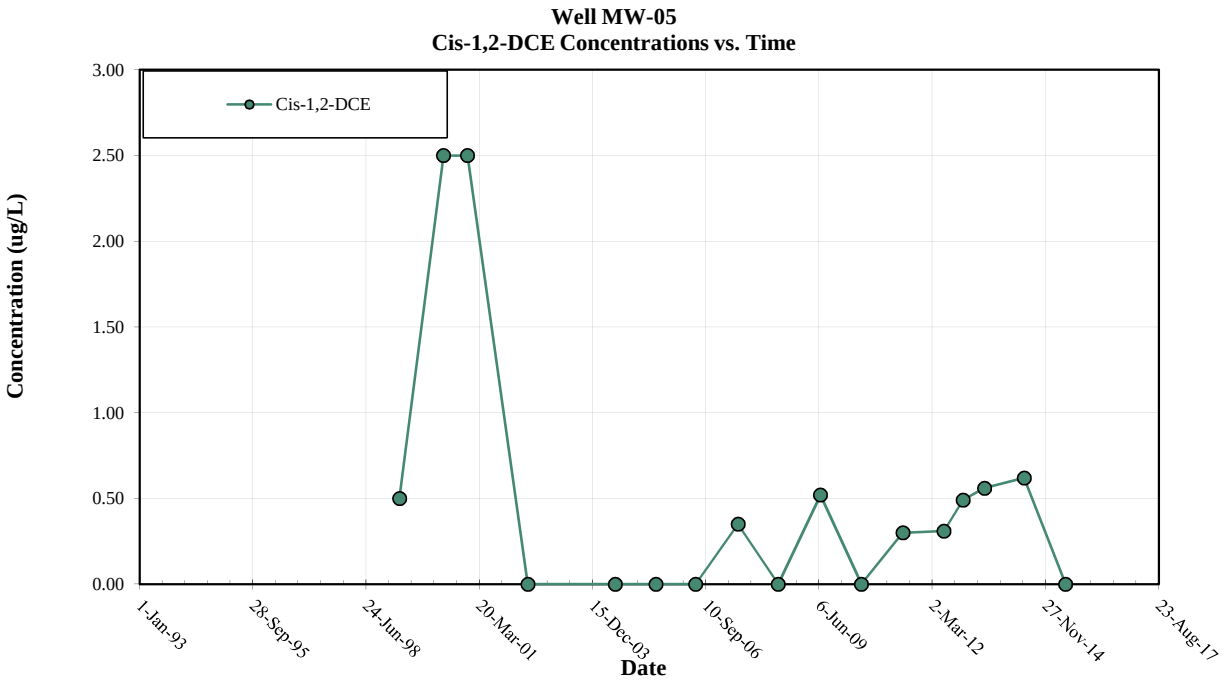

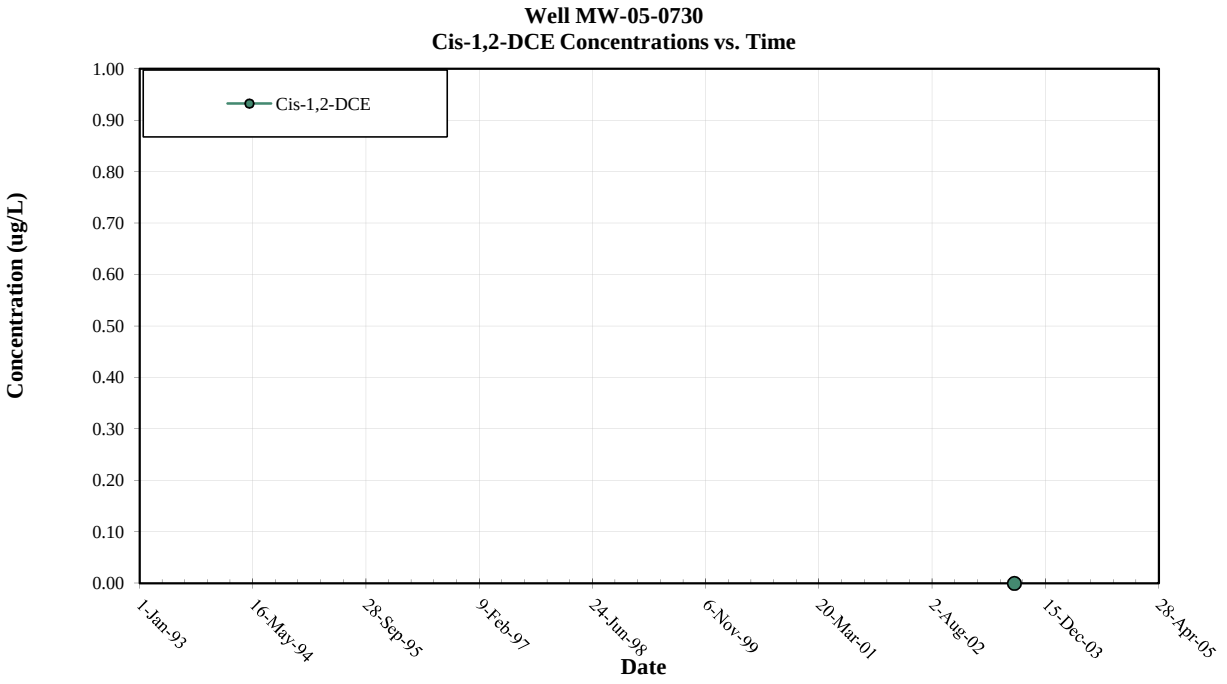

Note: All non-detections are set to zero for graphing purposes.

Contaminate of Potential Concern Time Series Plot

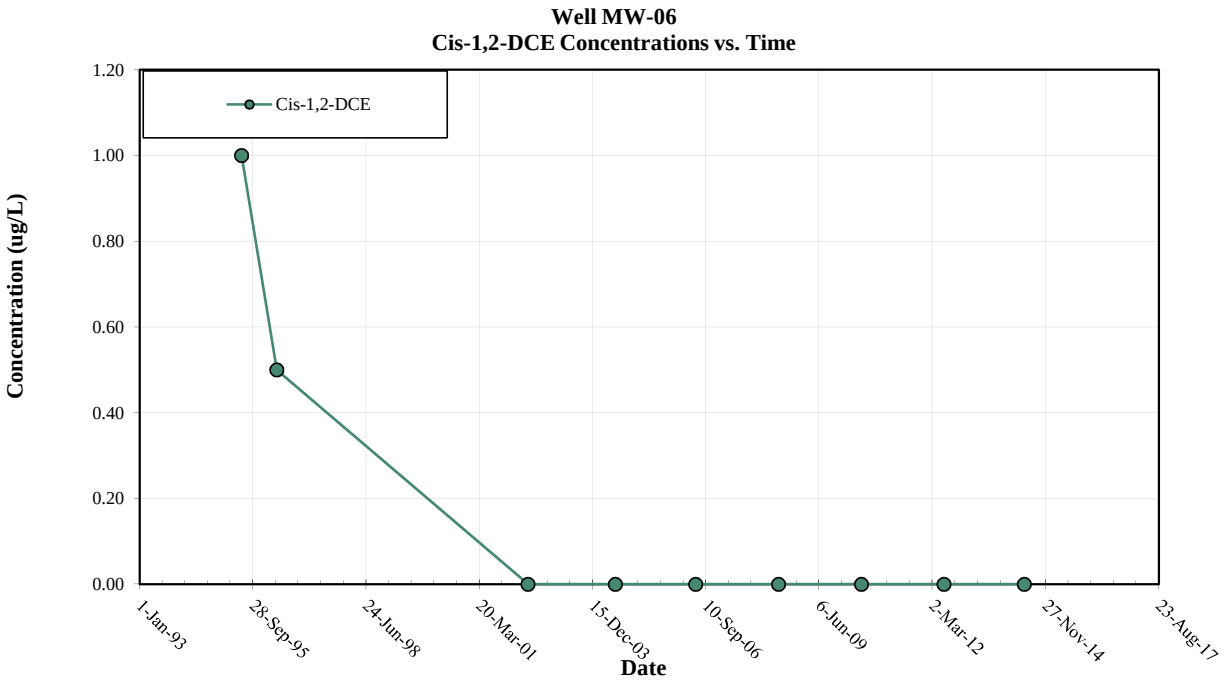

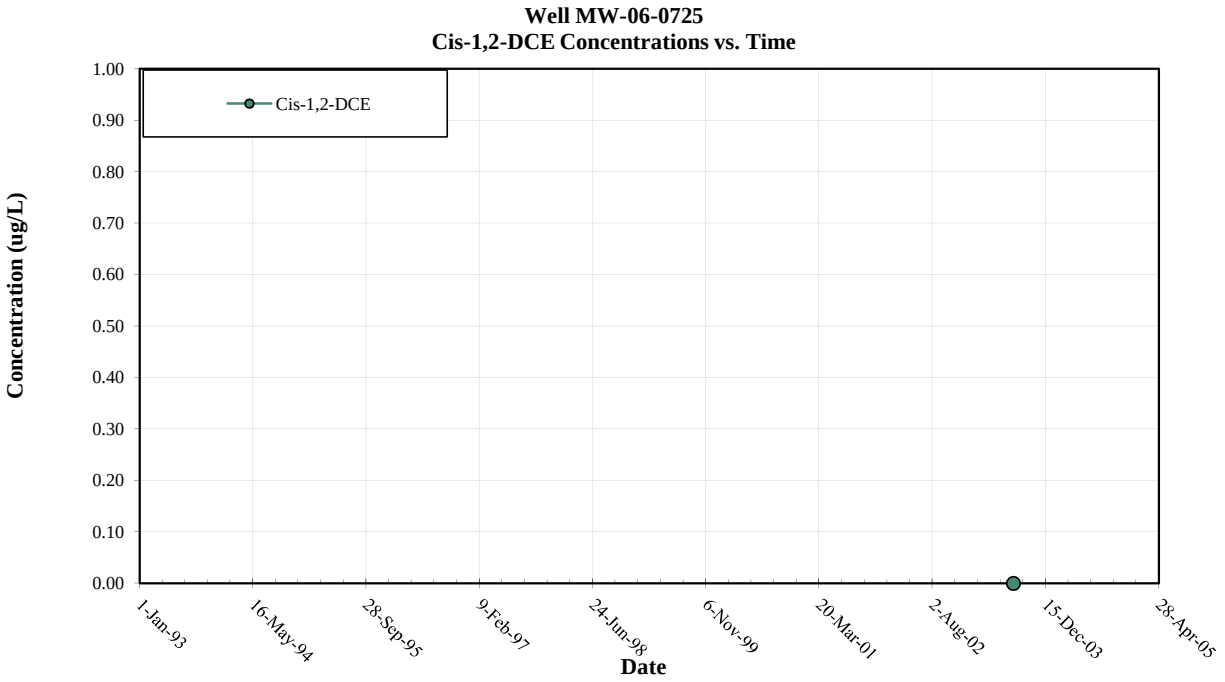

Note: All non-detections are set to zero for graphing purposes.

Contaminate of Potential Concern Time Series Plot

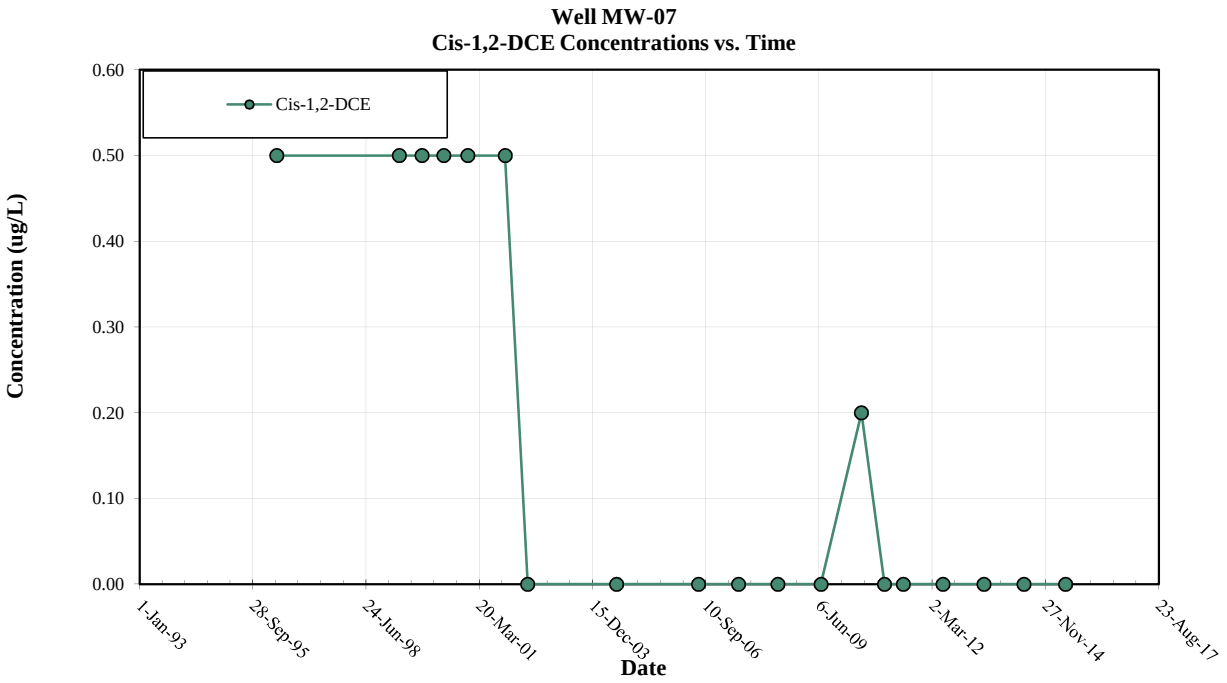

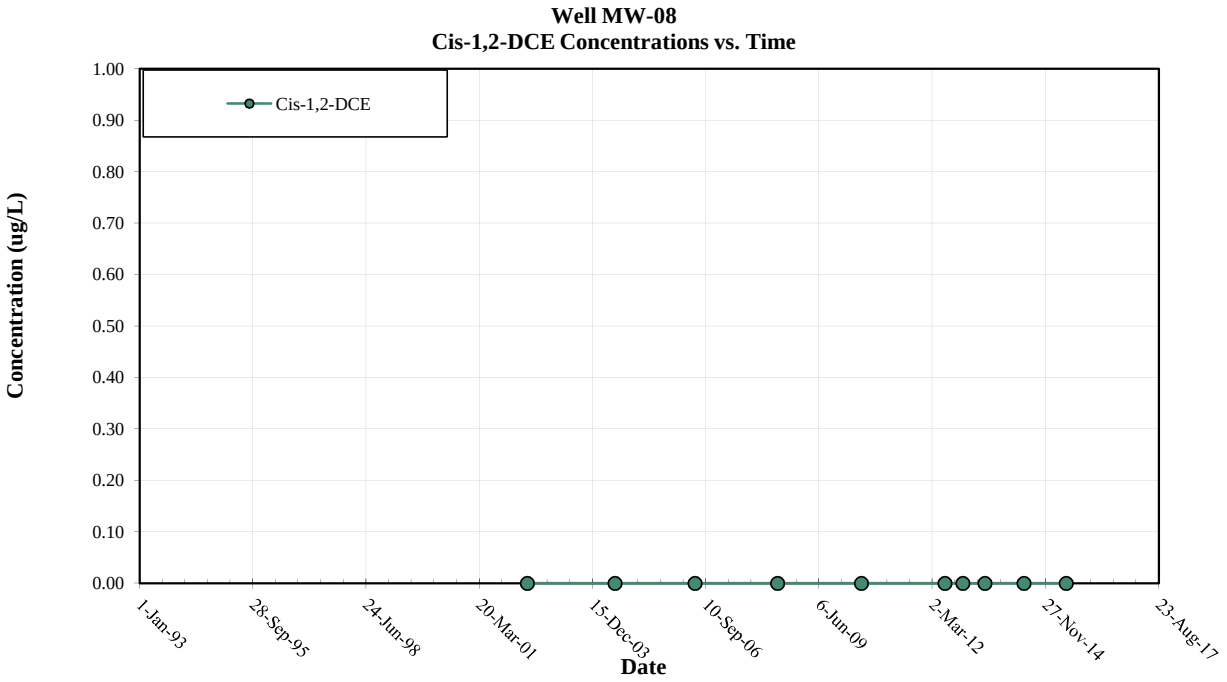

Note: All non-detections are set to zero for graphing purposes.

Contaminate of Potential Concern Time Series Plot

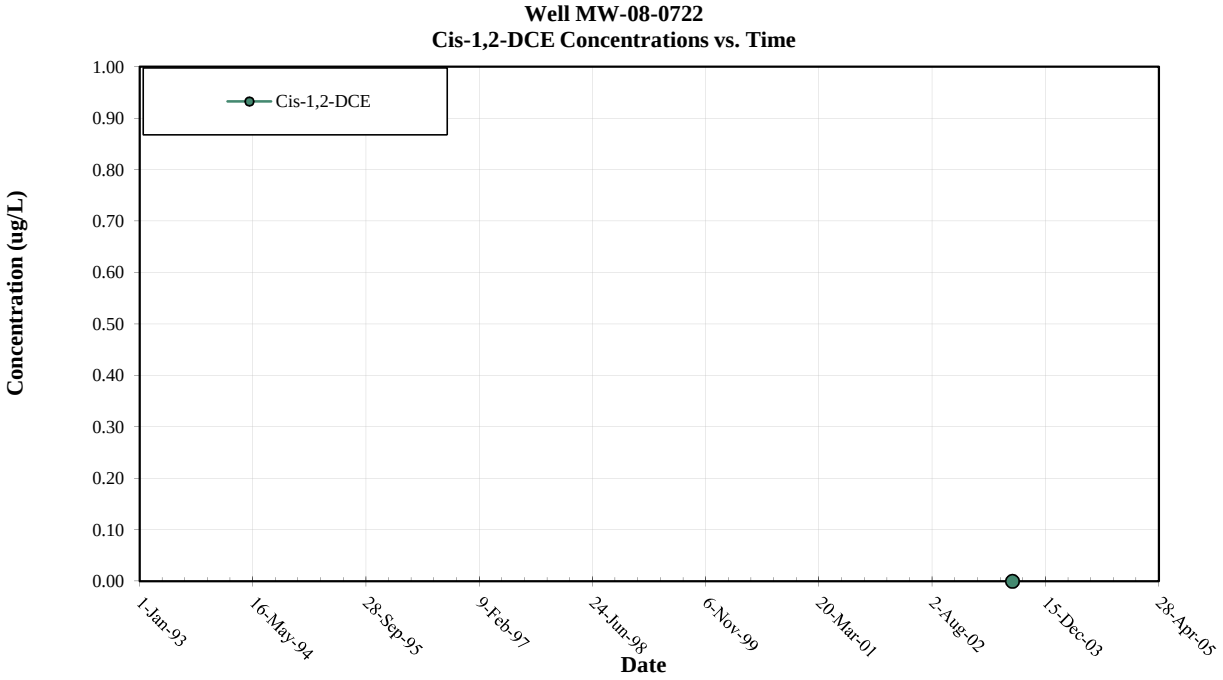

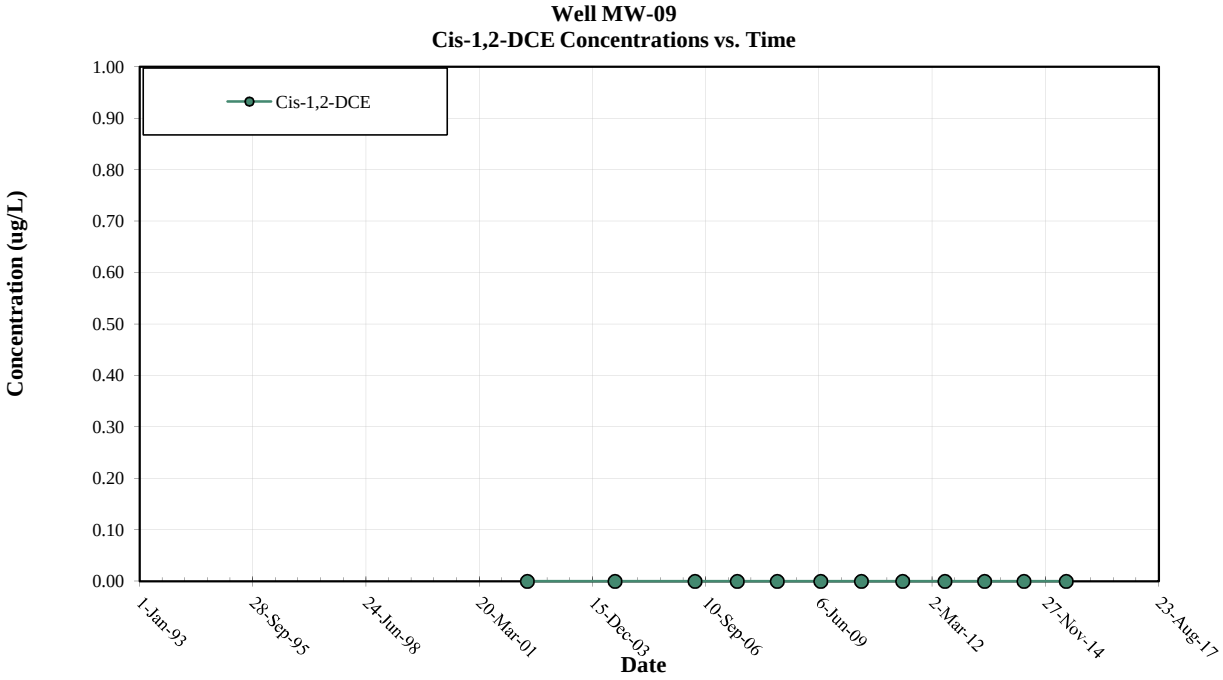

Note: All non-detections are set to zero for graphing purposes.

Contaminate of Potential Concern Time Series Plot

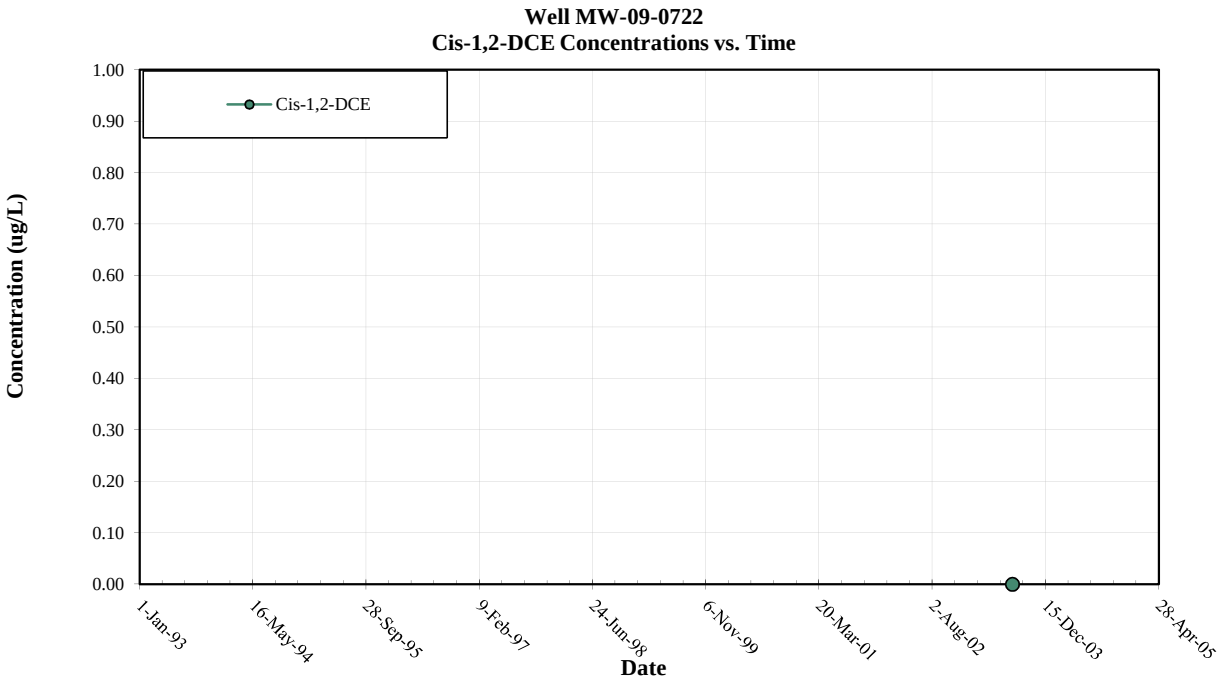

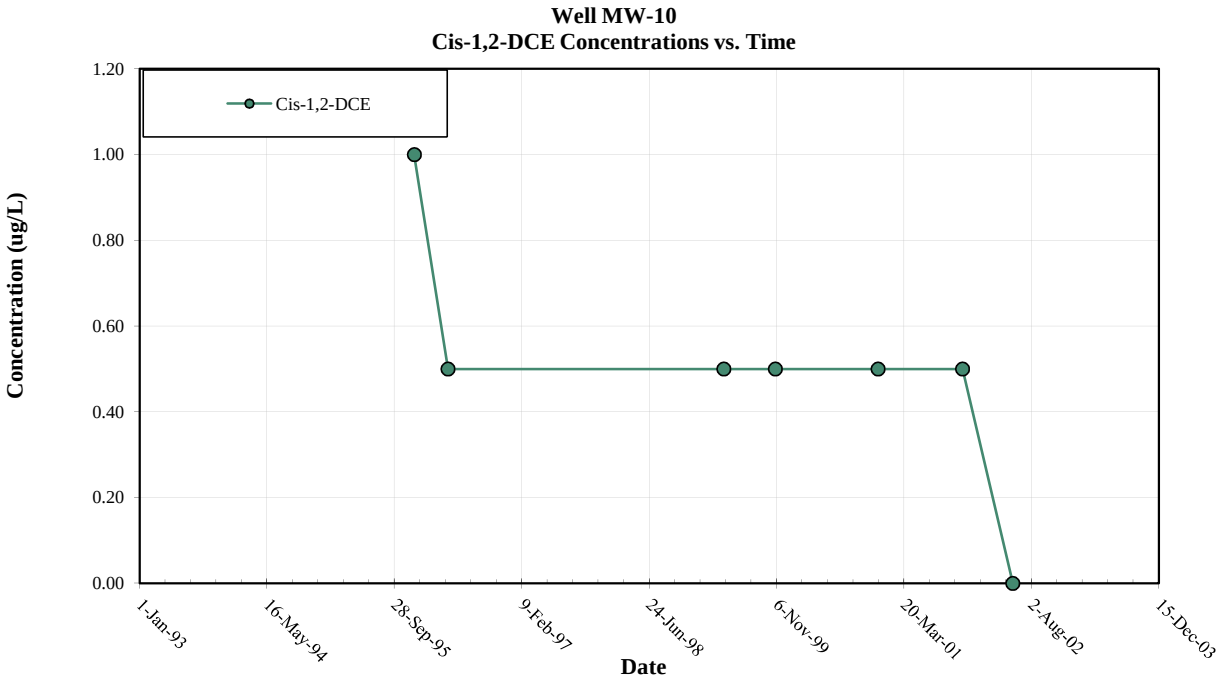

Note: All non-detections are set to zero for graphing purposes.

Contaminate of Potential Concern Time Series Plot

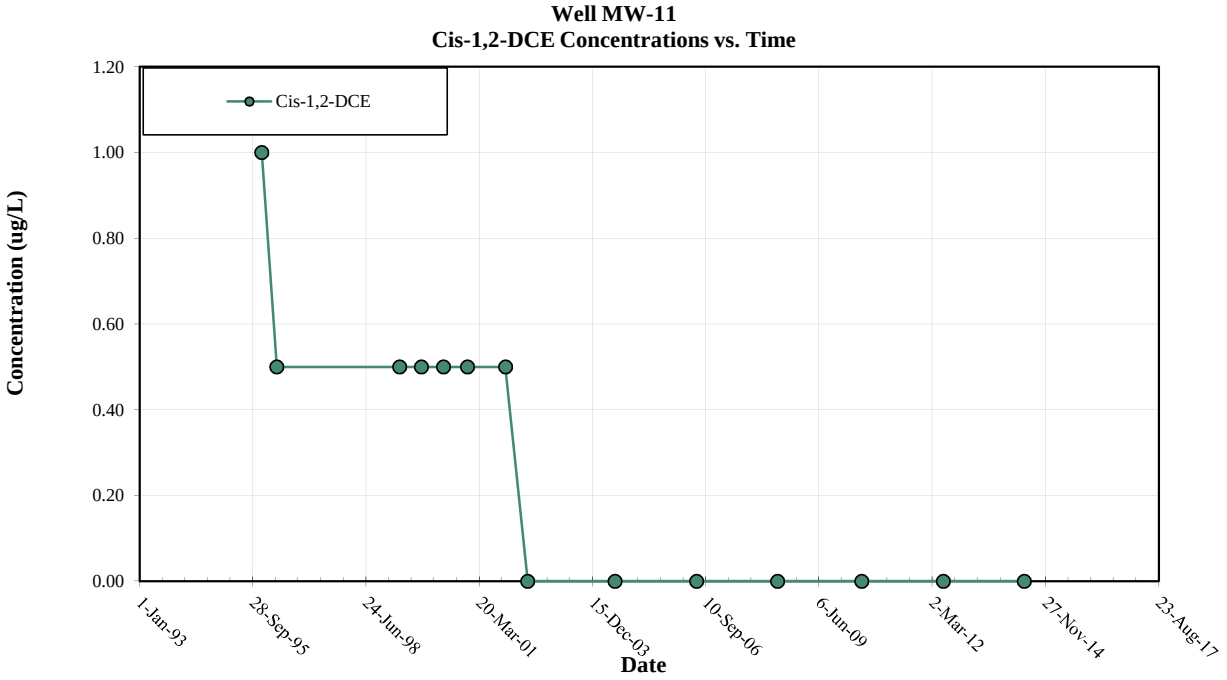

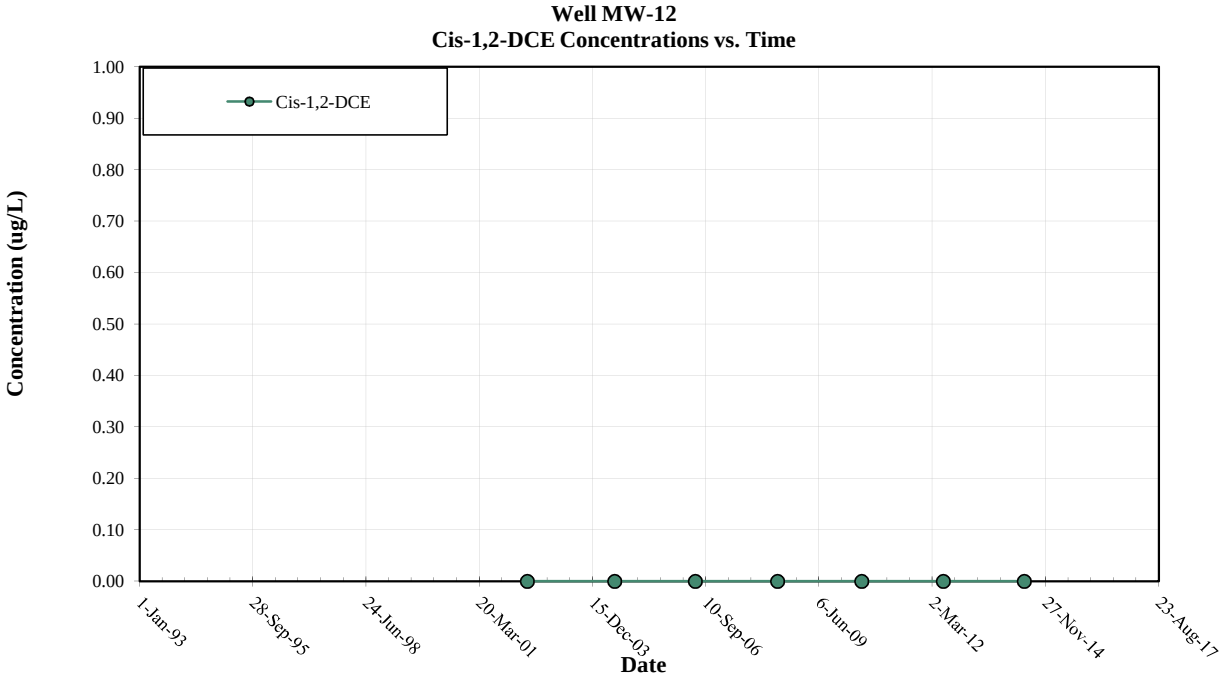

Note: All non-detections are set to zero for graphing purposes.

Contaminate of Potential Concern Time Series Plot

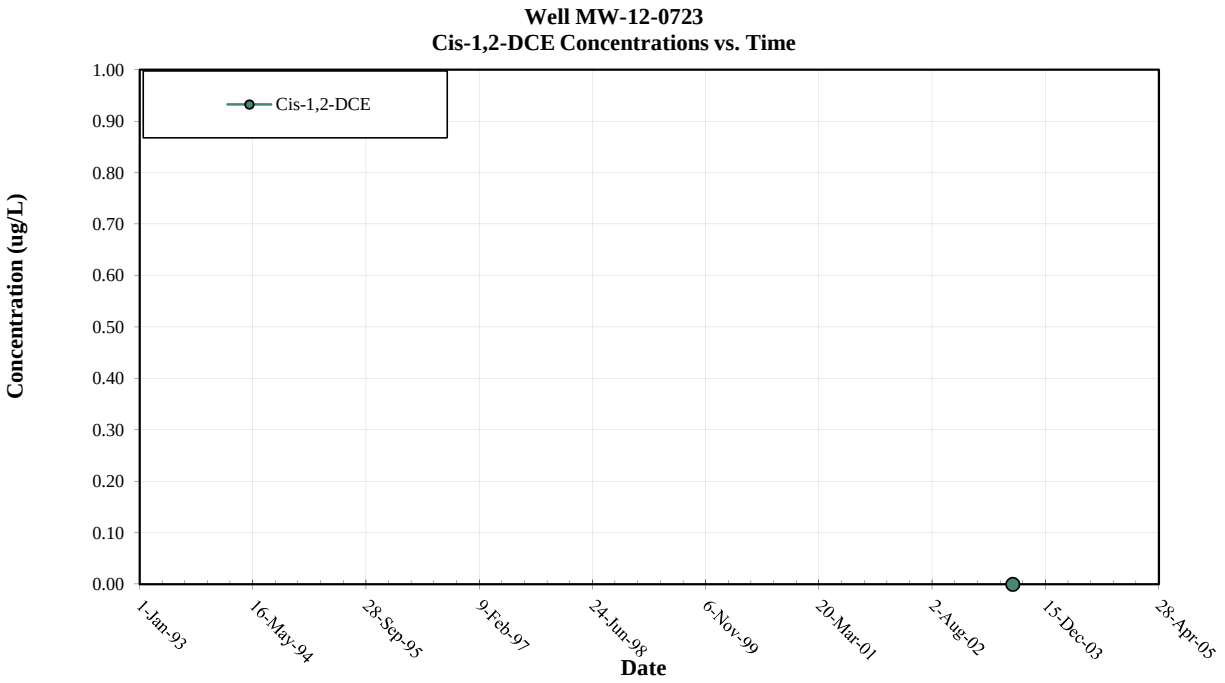

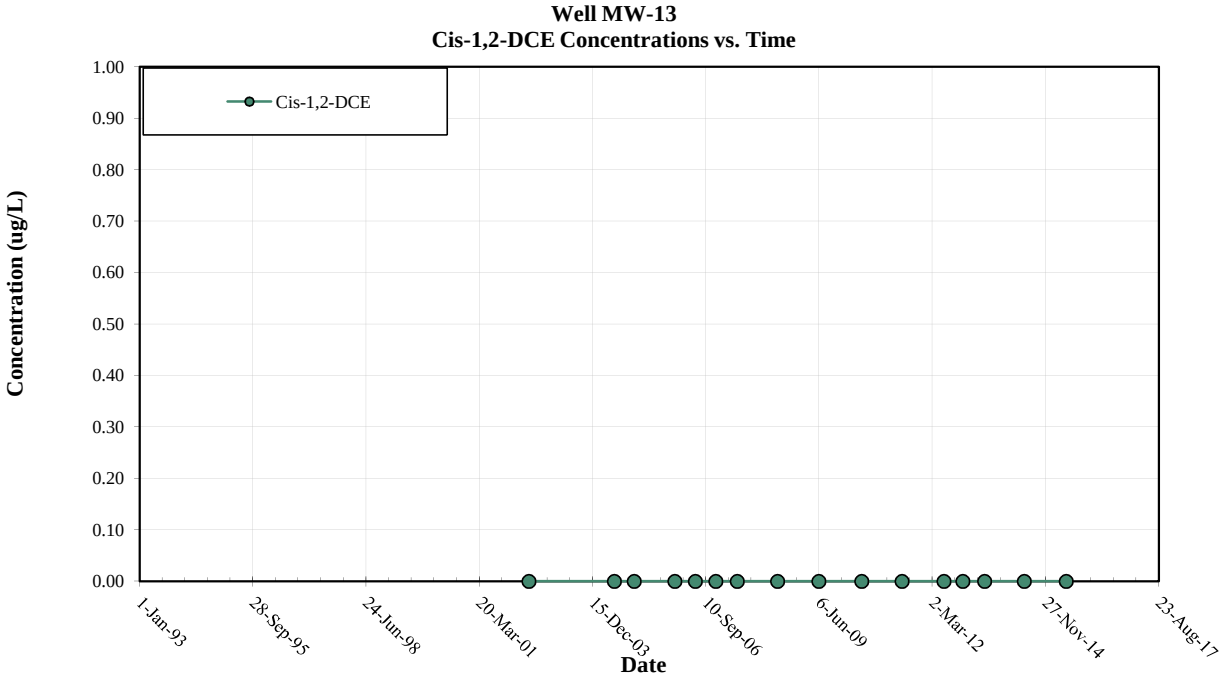

Note: All non-detections are set to zero for graphing purposes.

Contaminate of Potential Concern Time Series Plot

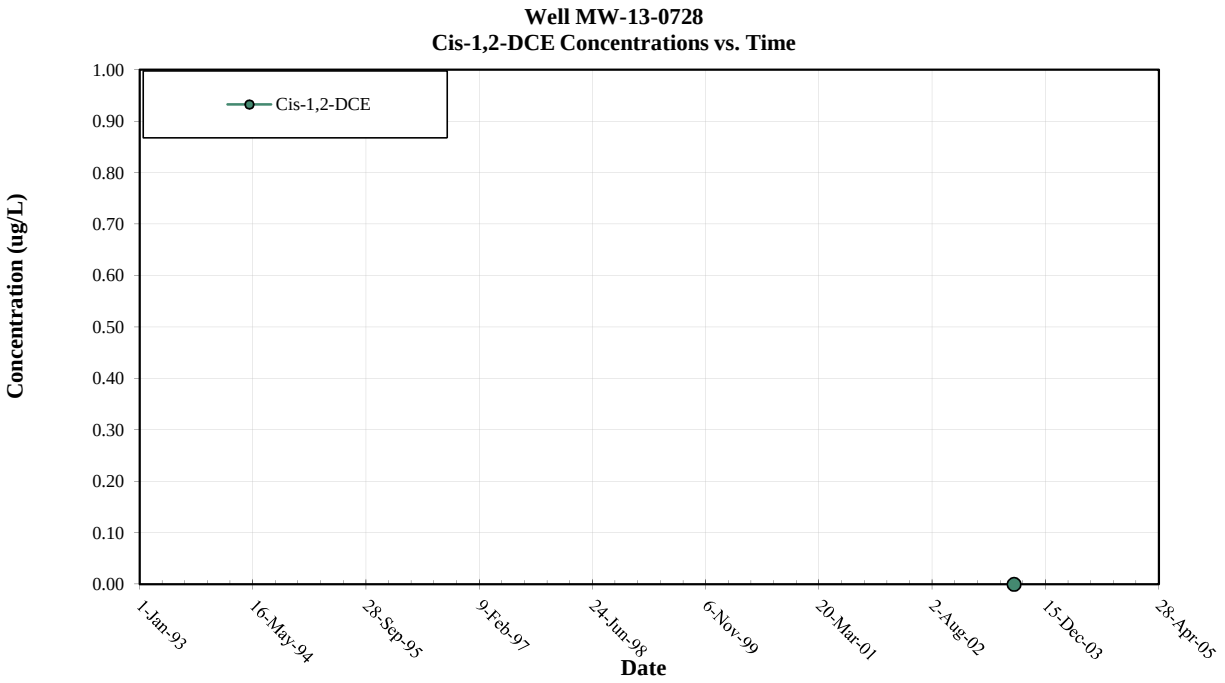

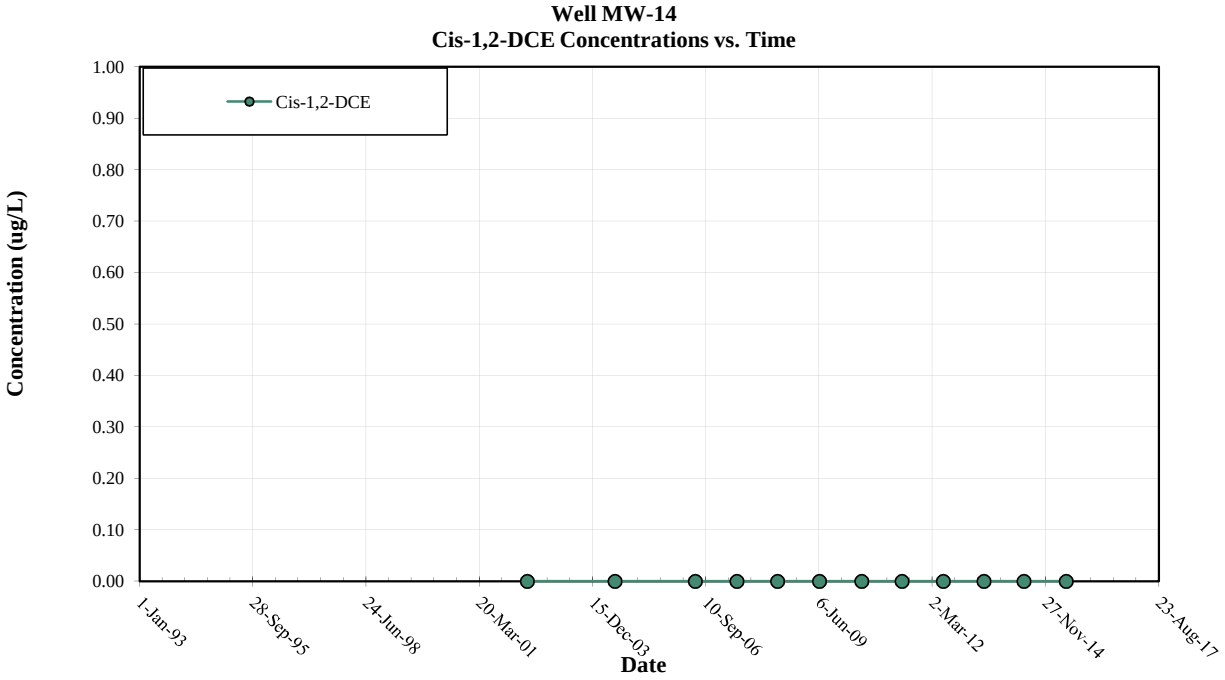

Note: All non-detections are set to zero for graphing purposes.

Contaminate of Potential Concern Time Series Plot

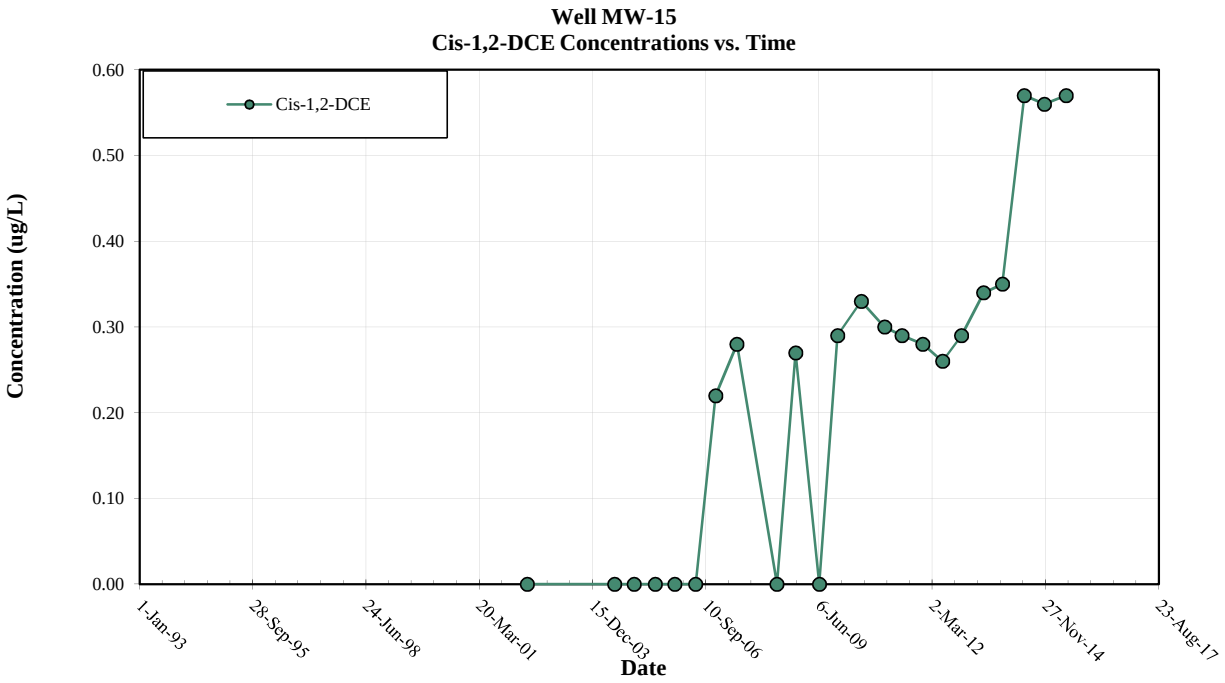

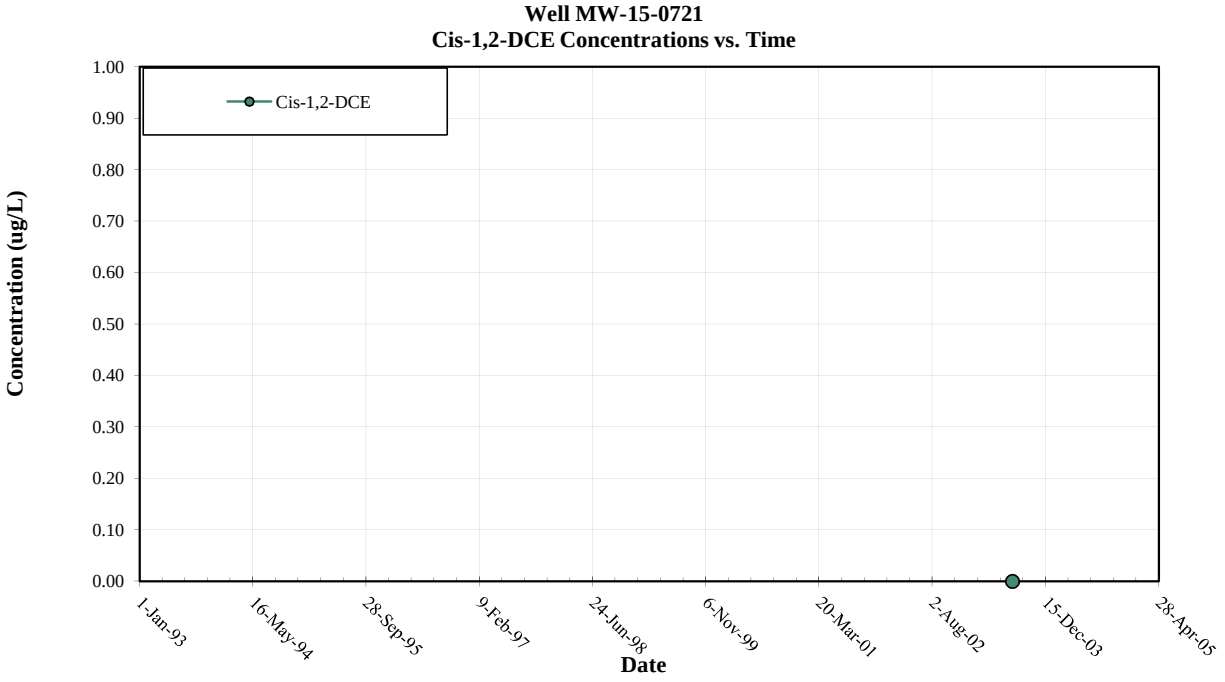

Note: All non-detections are set to zero for graphing purposes.

Contaminate of Potential Concern Time Series Plot

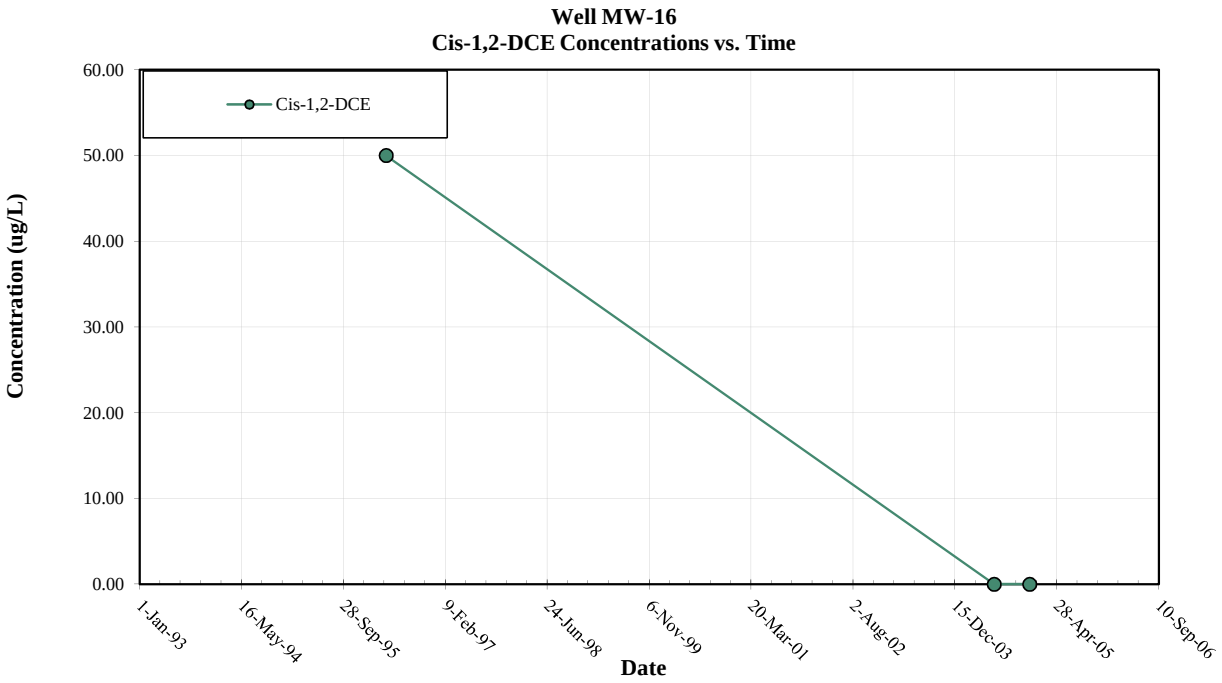

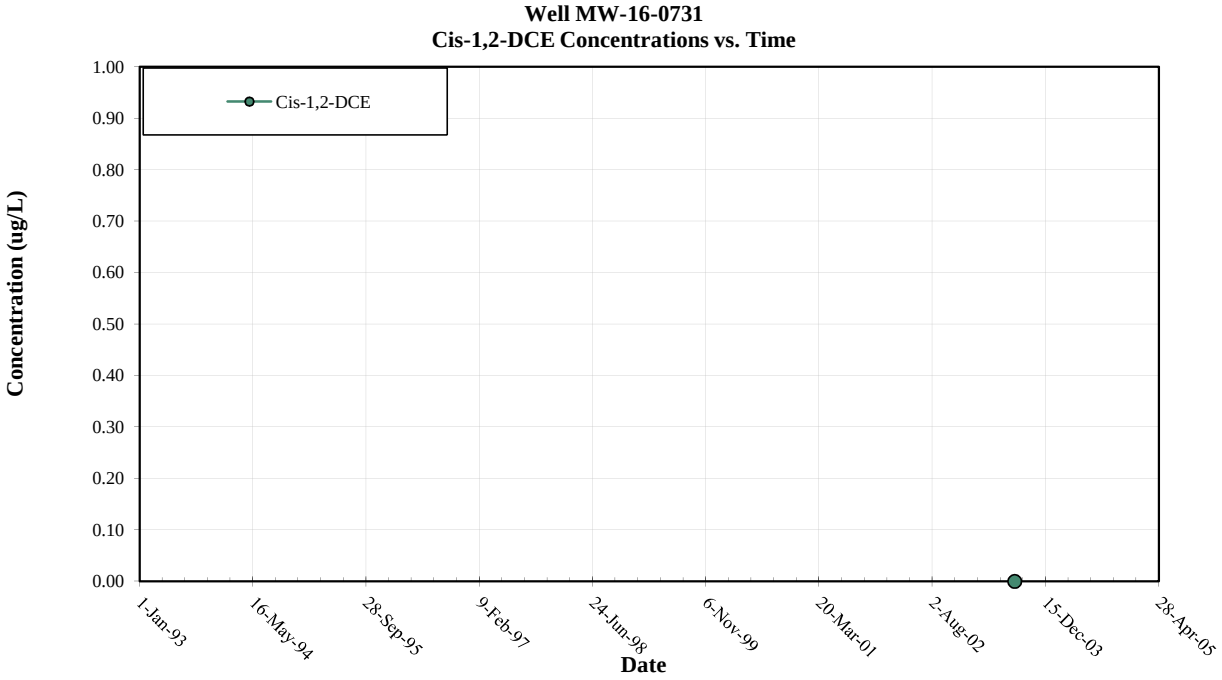

Note: All non-detections are set to zero for graphing purposes.

Contaminate of Potential Concern Time Series Plot

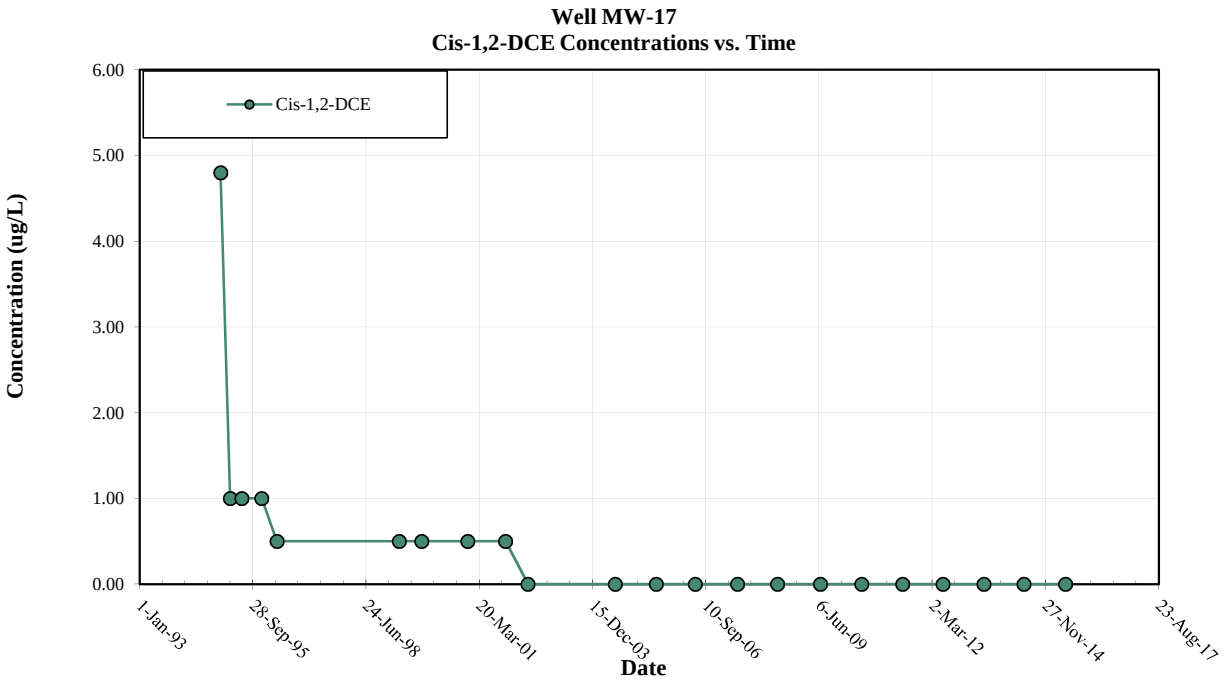

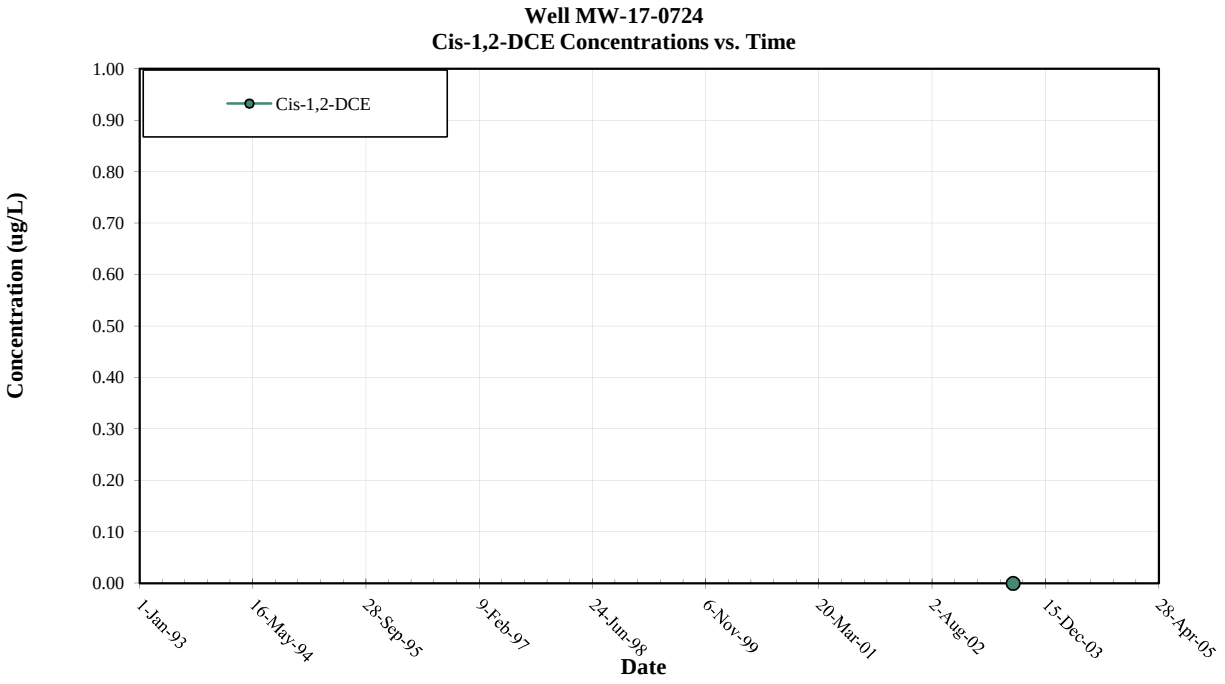

Note: All non-detections are set to zero for graphing purposes.

Contaminate of Potential Concern Time Series Plot

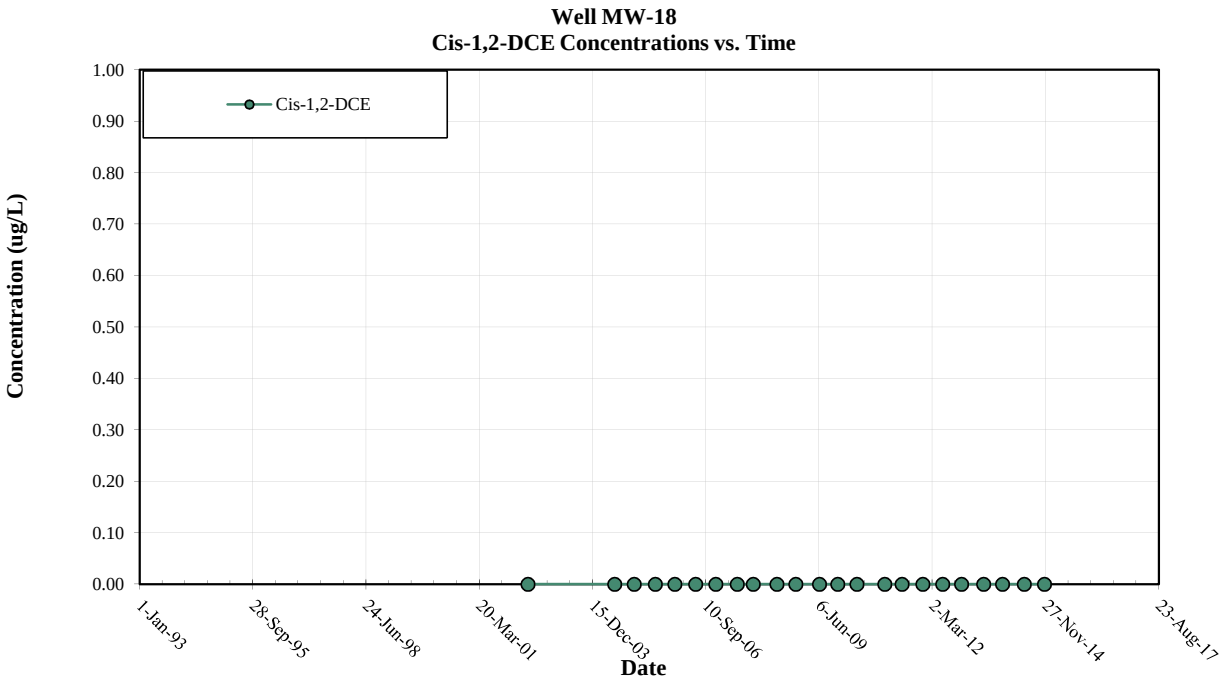

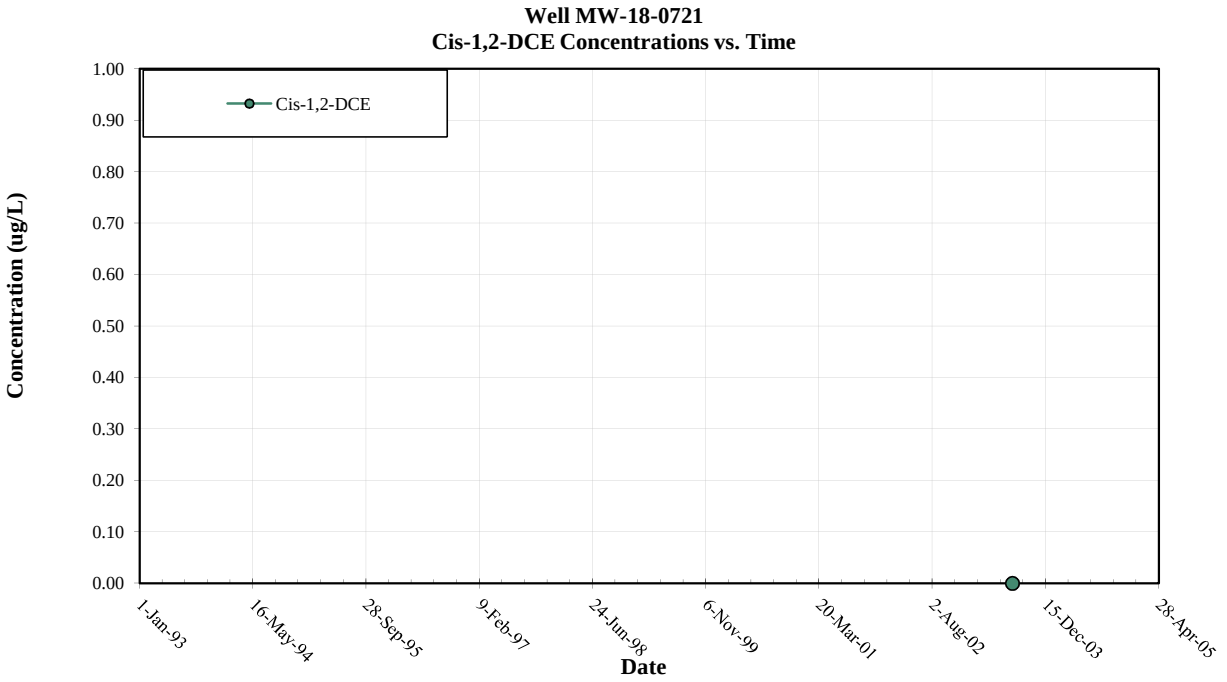

Note: All non-detections are set to zero for graphing purposes.

Contaminate of Potential Concern Time Series Plot

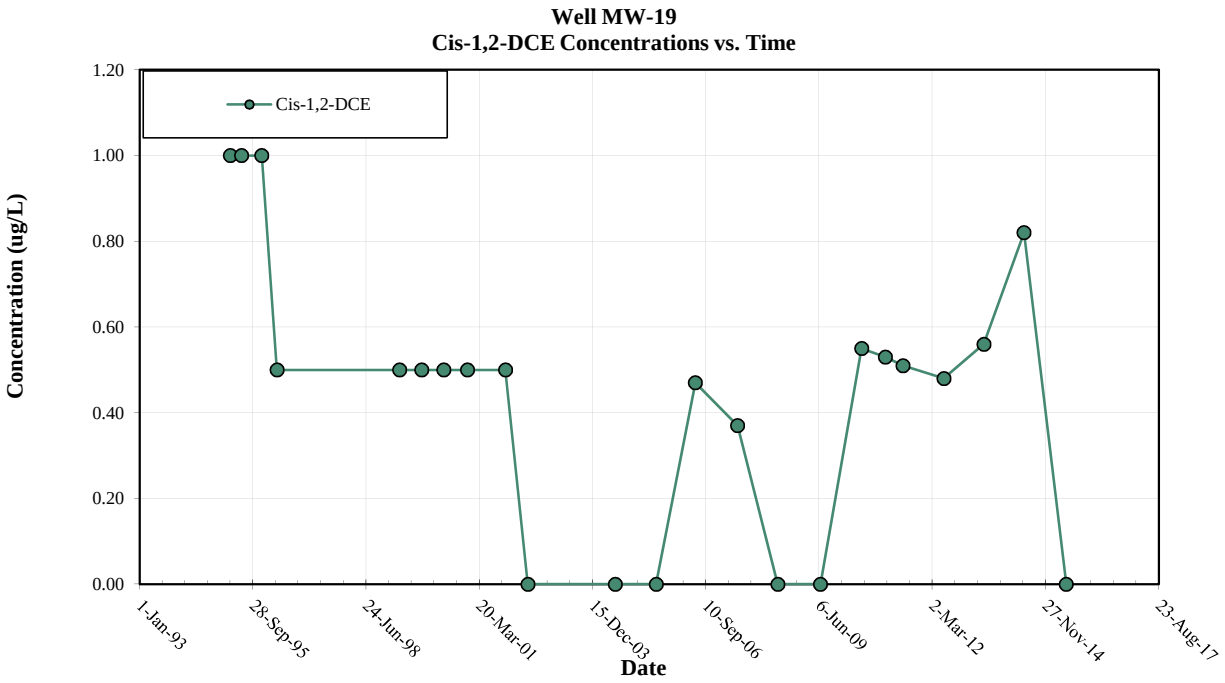

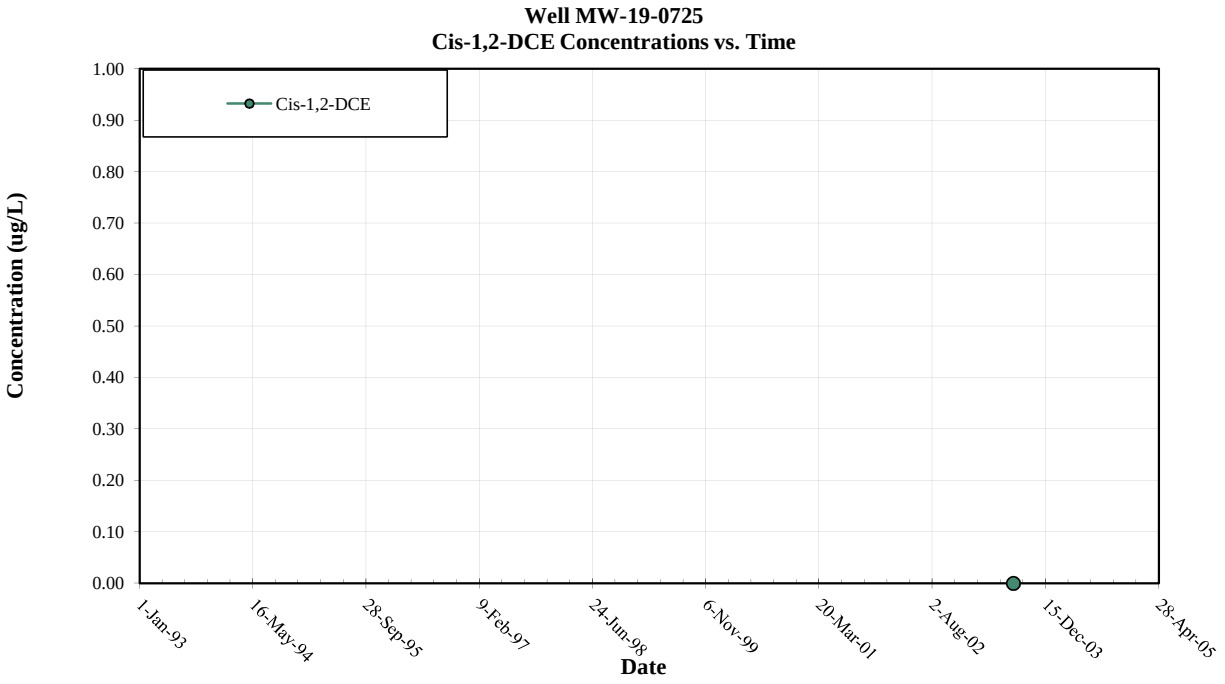

Note: All non-detections are set to zero for graphing purposes.

Contaminate of Potential Concern Time Series Plot

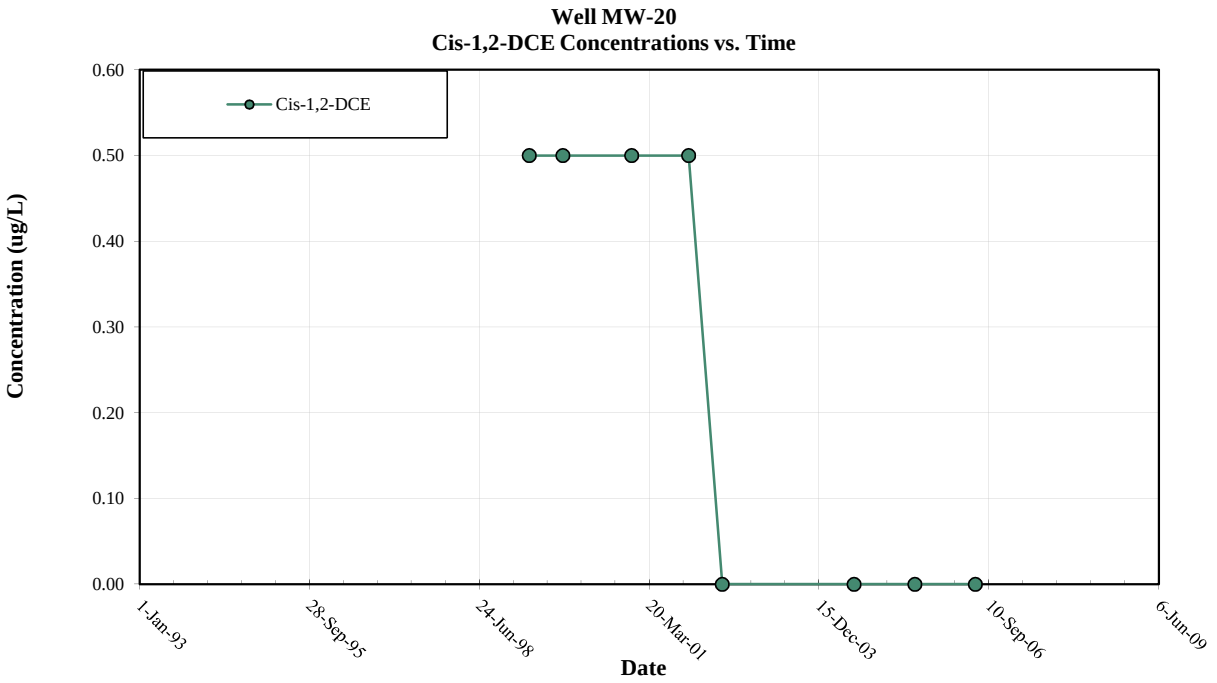

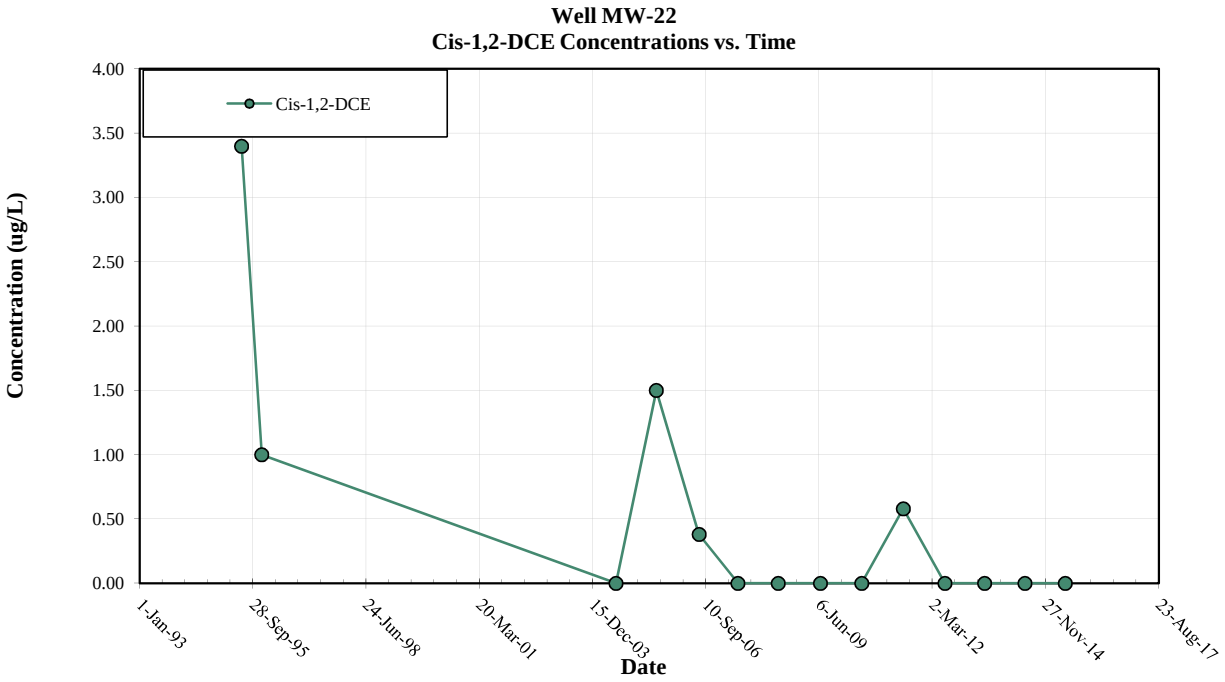

Note: All non-detections are set to zero for graphing purposes.

Contaminate of Potential Concern Time Series Plot

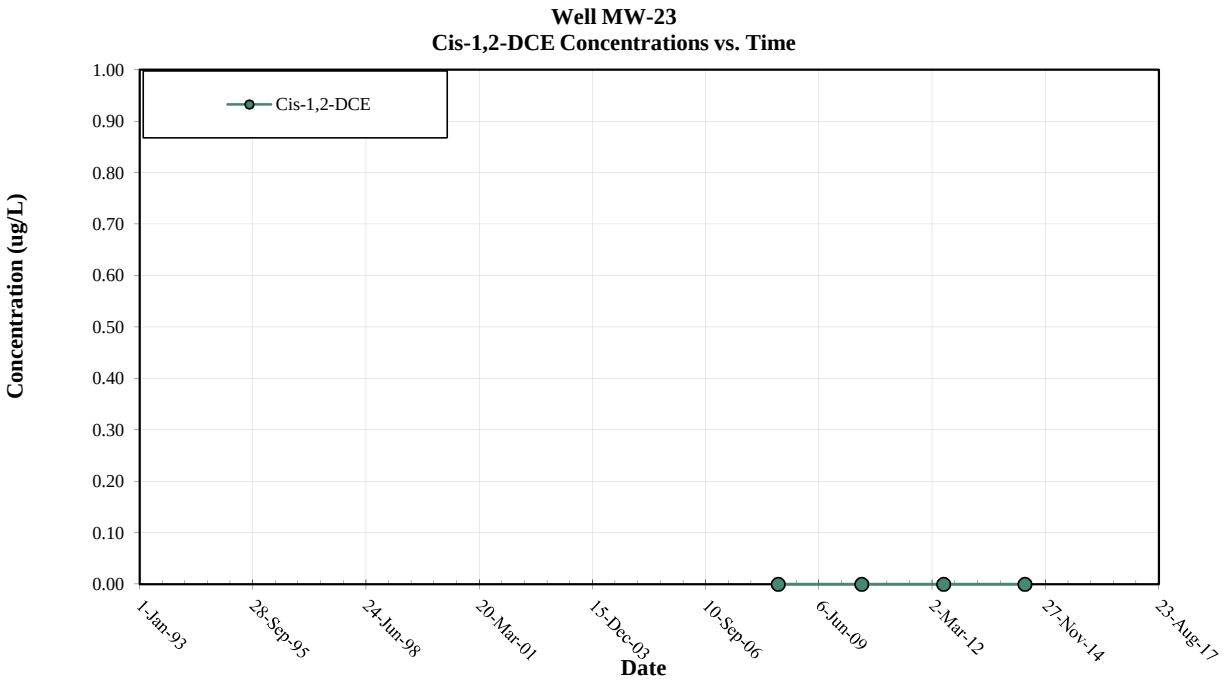

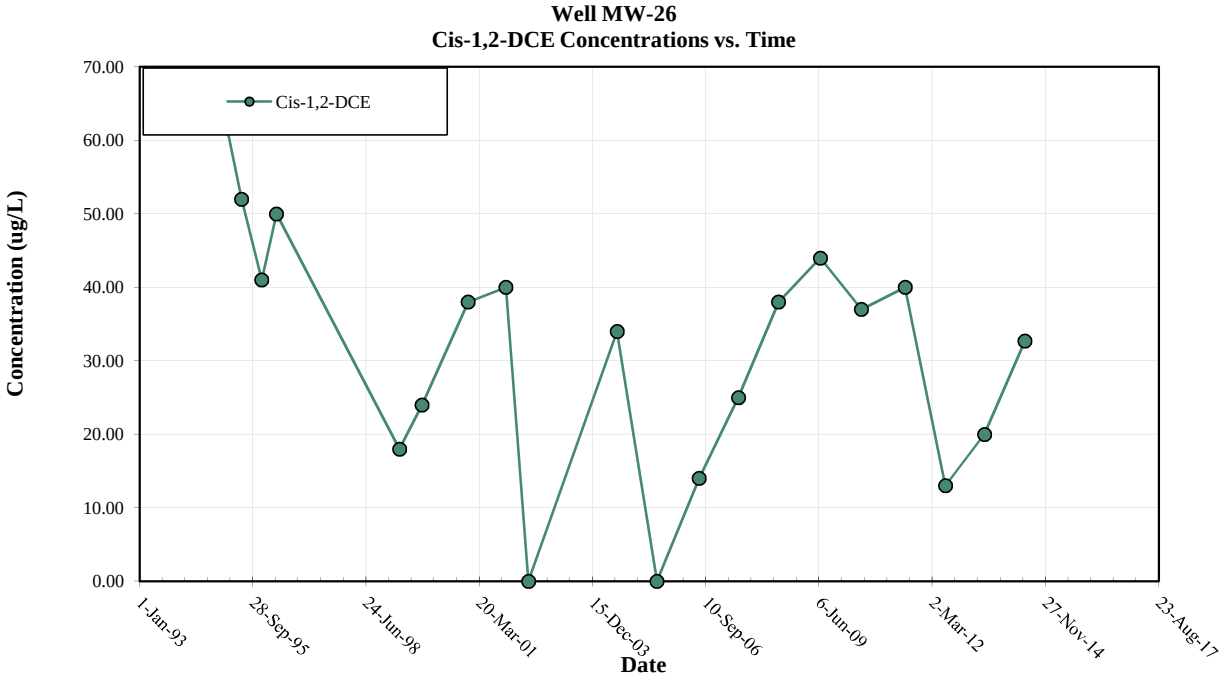

Note: All non-detections are set to zero for graphing purposes.

Contaminate of Potential Concern Time Series Plot

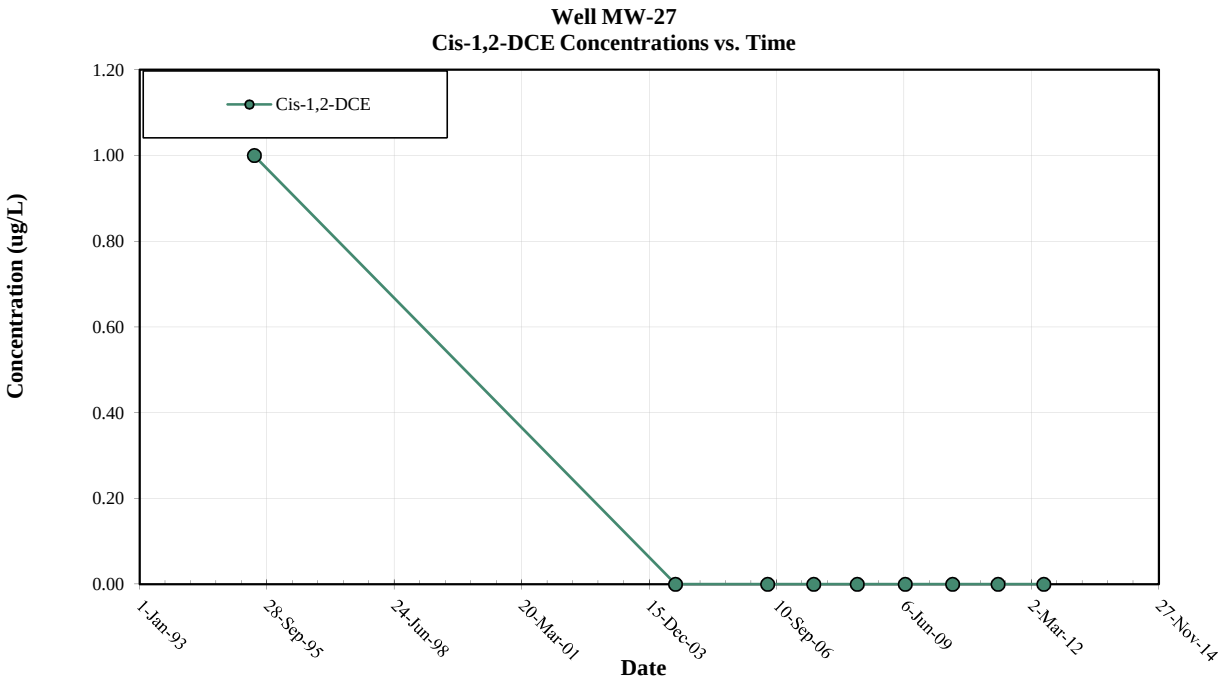

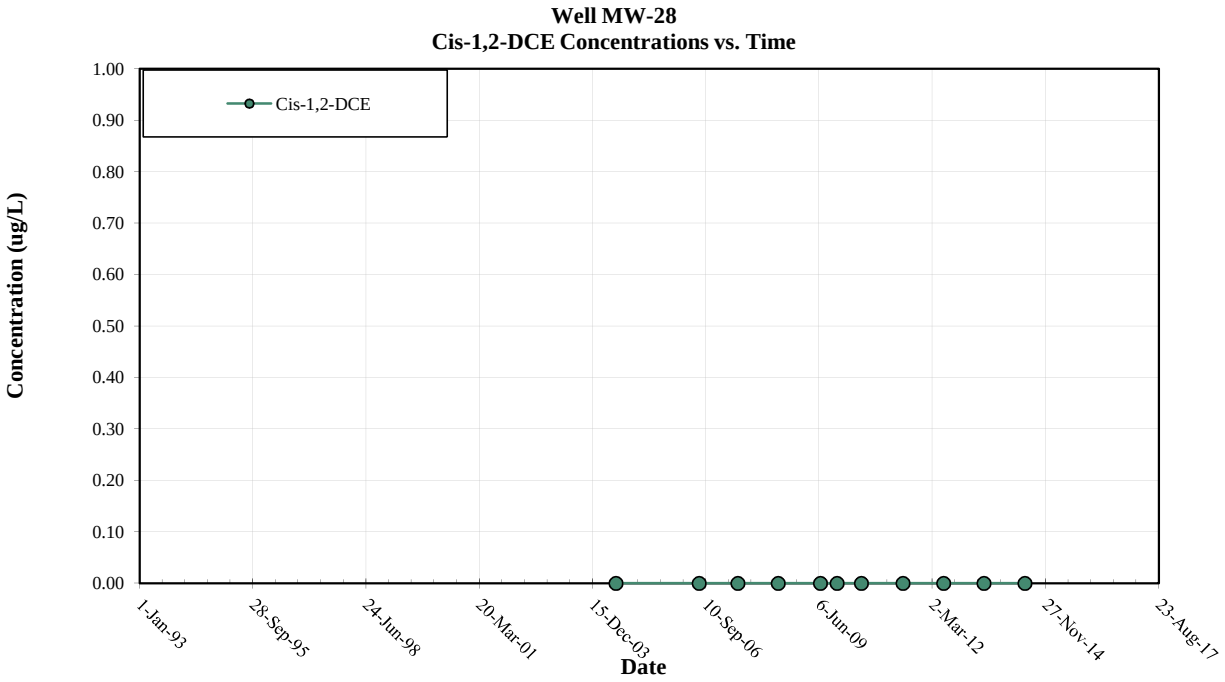

Note: All non-detections are set to zero for graphing purposes.

Contaminate of Potential Concern Time Series Plot

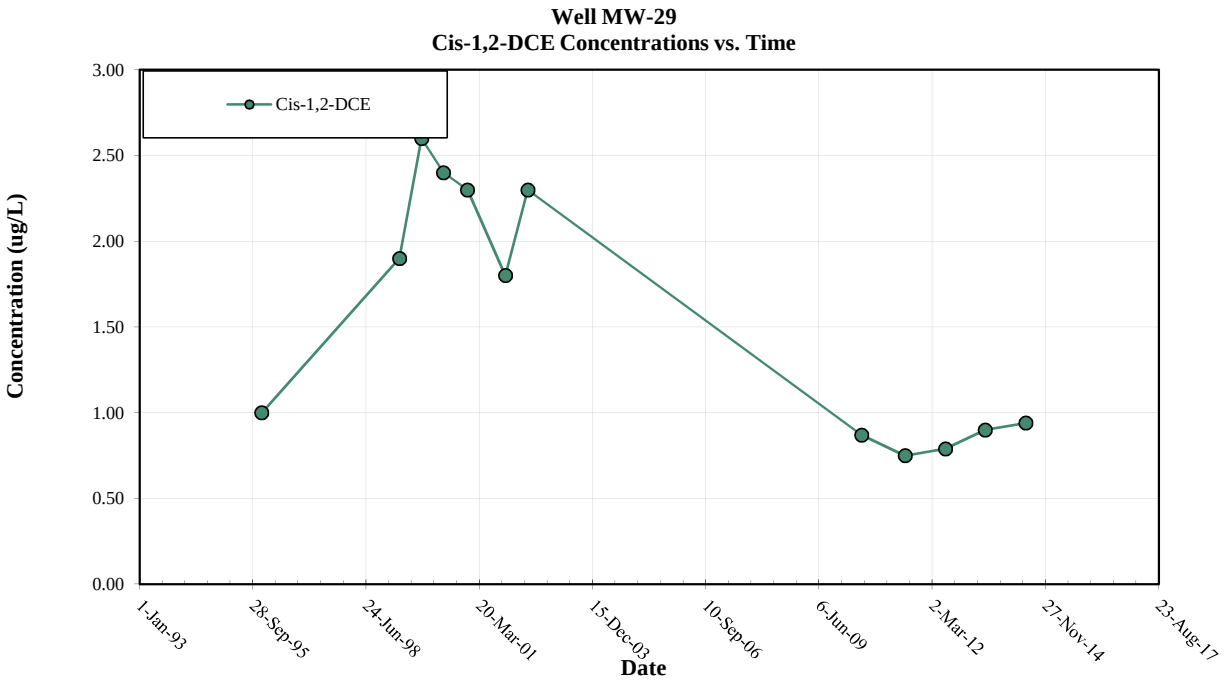

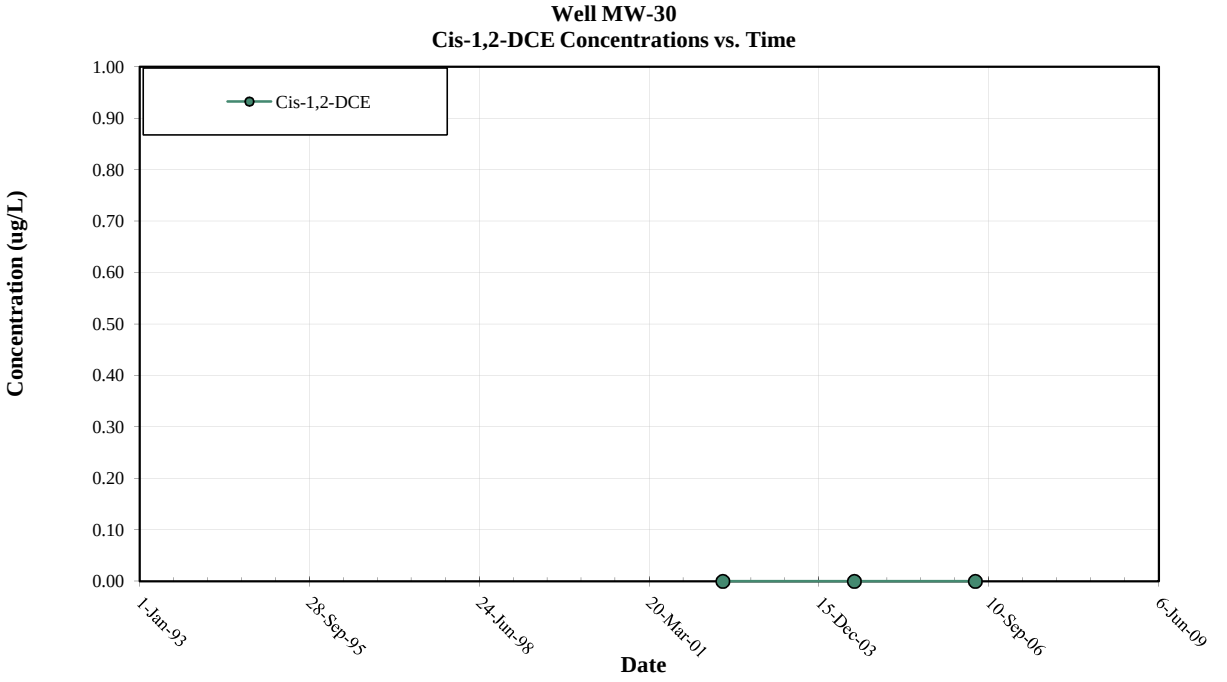

Note: All non-detections are set to zero for graphing purposes.

Contaminate of Potential Concern Time Series Plot

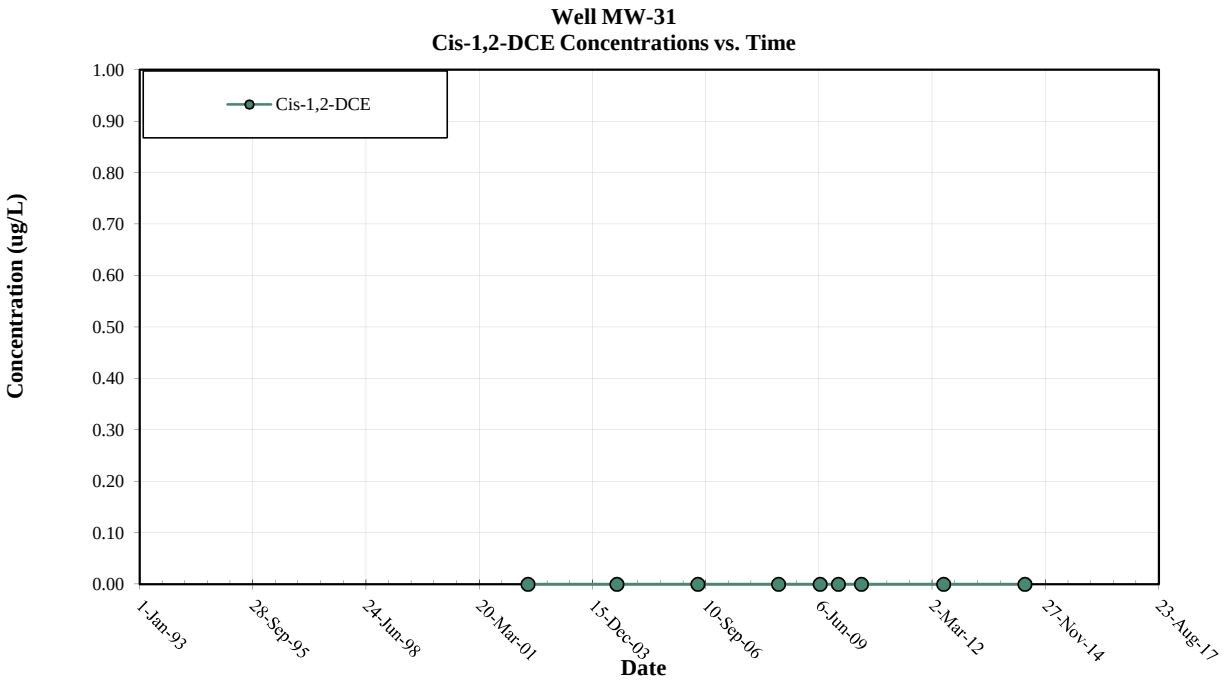

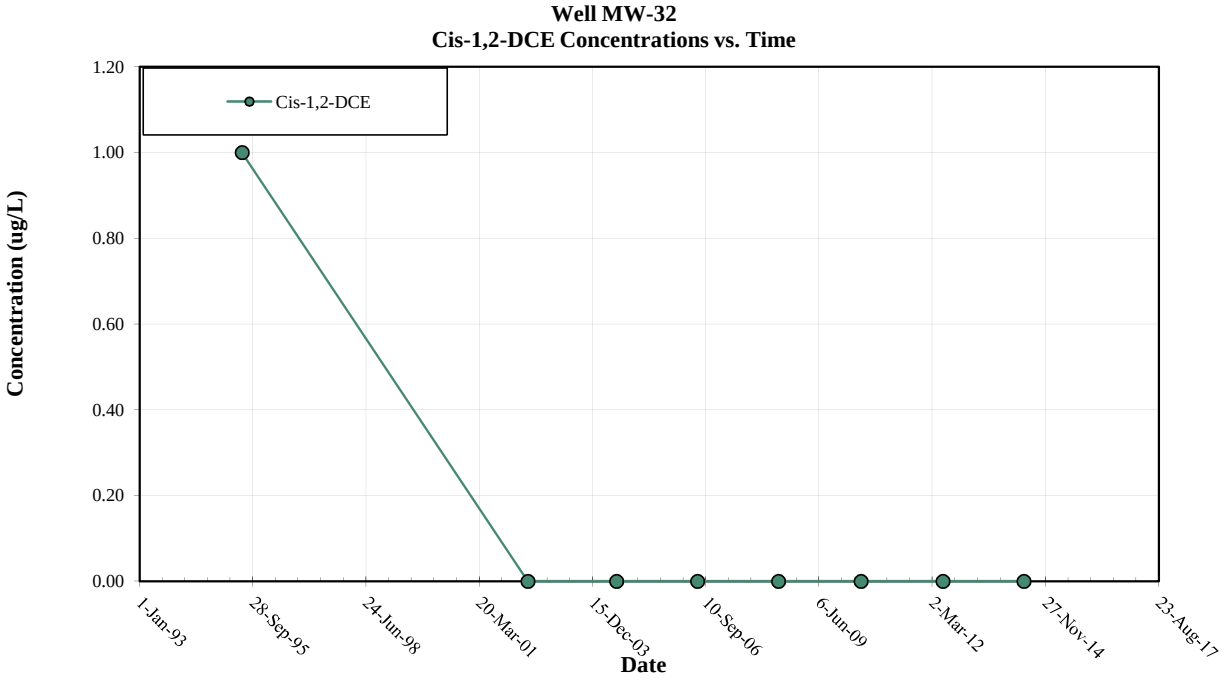

Note: All non-detections are set to zero for graphing purposes.

Contaminate of Potential Concern Time Series Plot

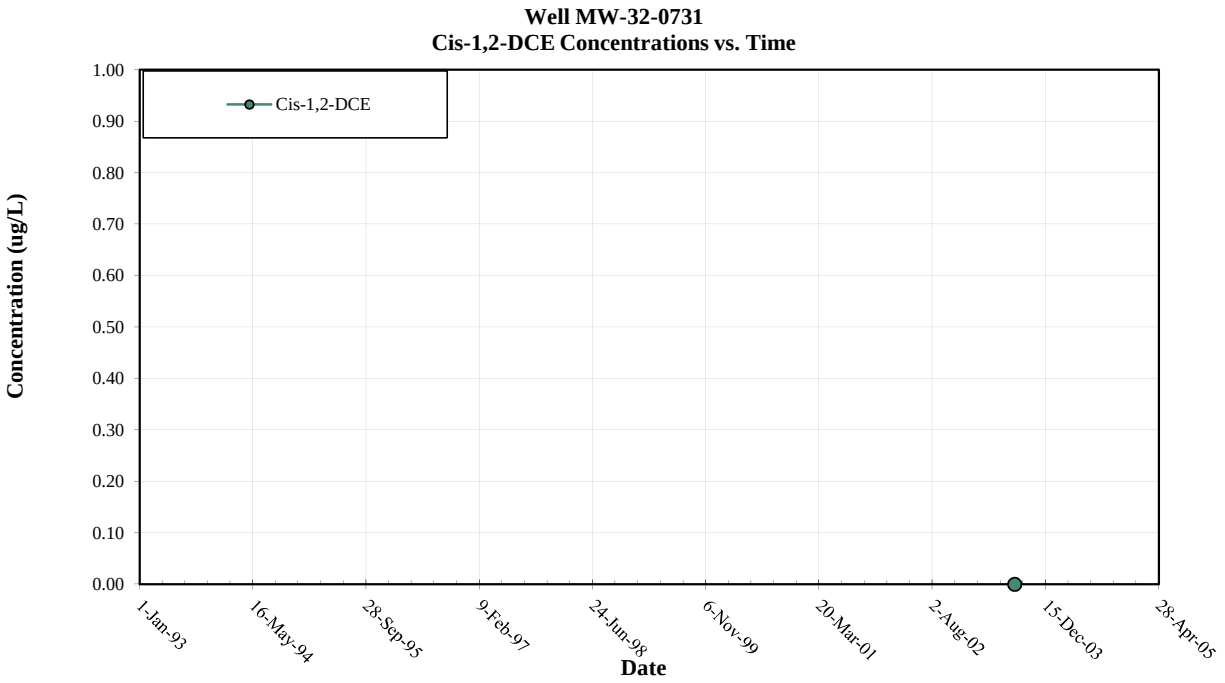

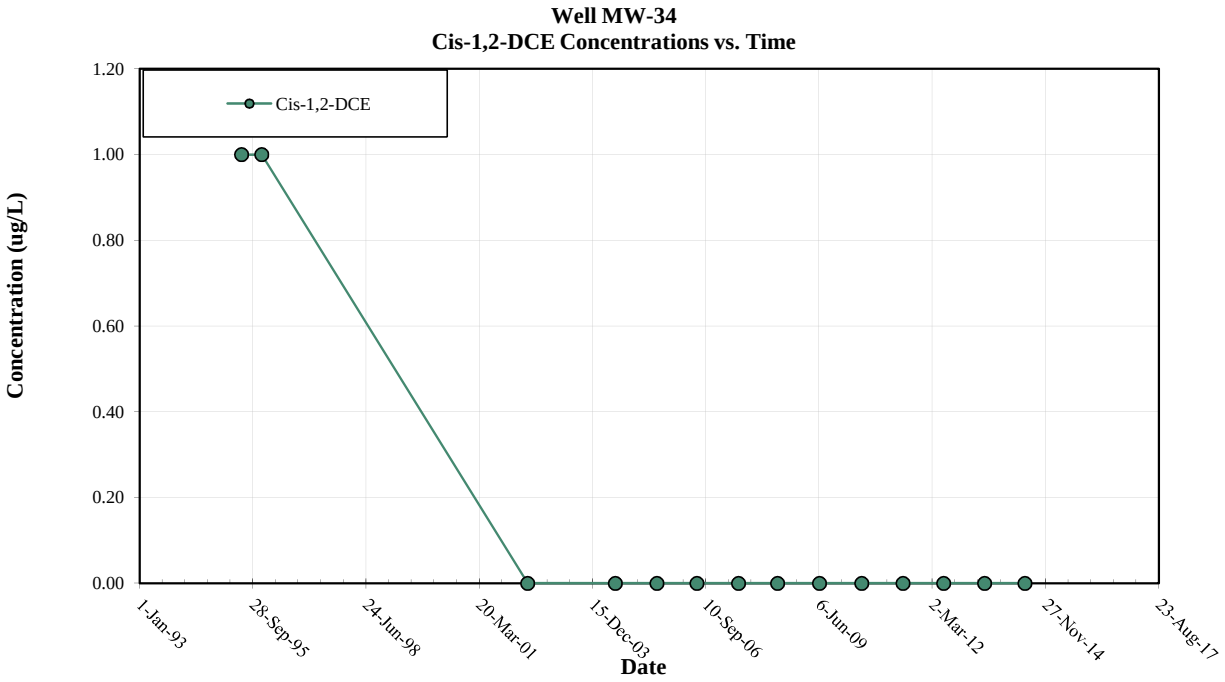

Note: All non-detections are set to zero for graphing purposes.

Contaminate of Potential Concern Time Series Plot

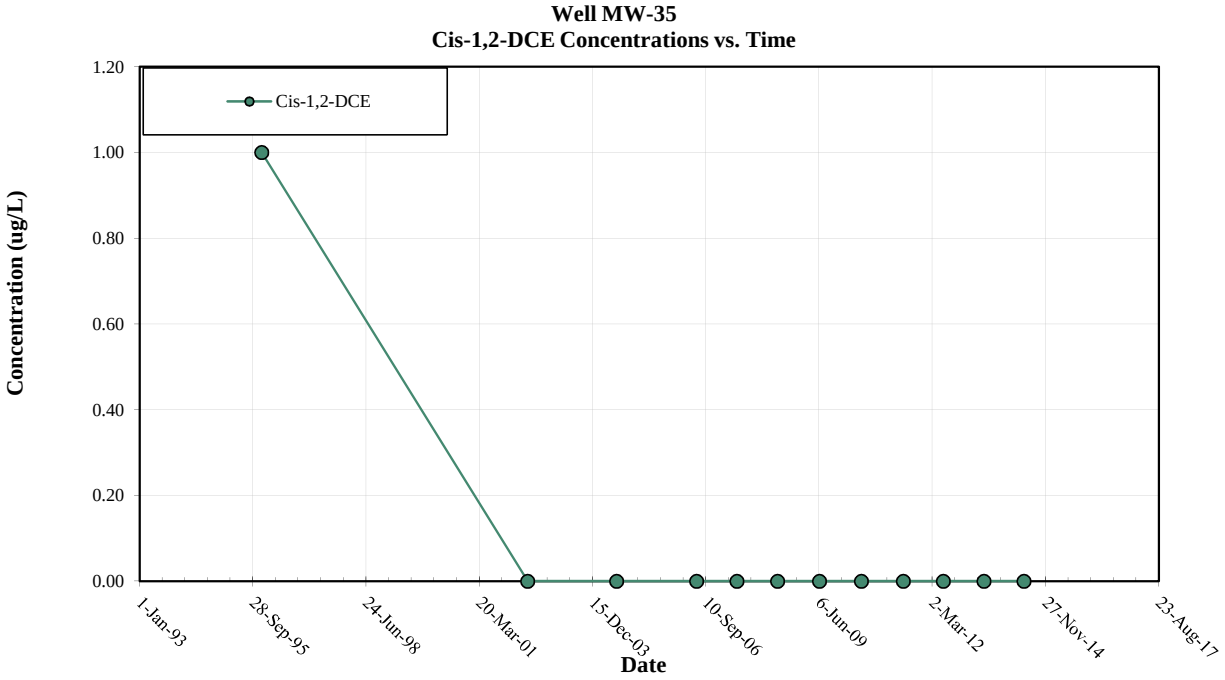

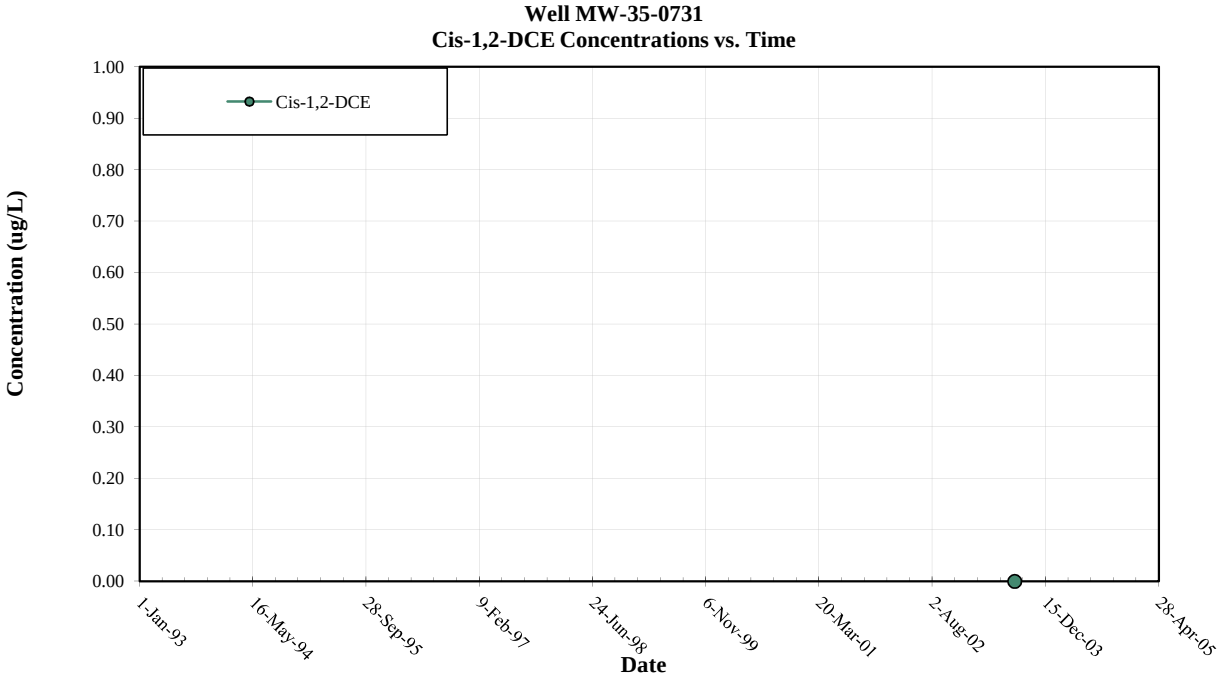

Note: All non-detections are set to zero for graphing purposes.

Contaminate of Potential Concern Time Series Plot

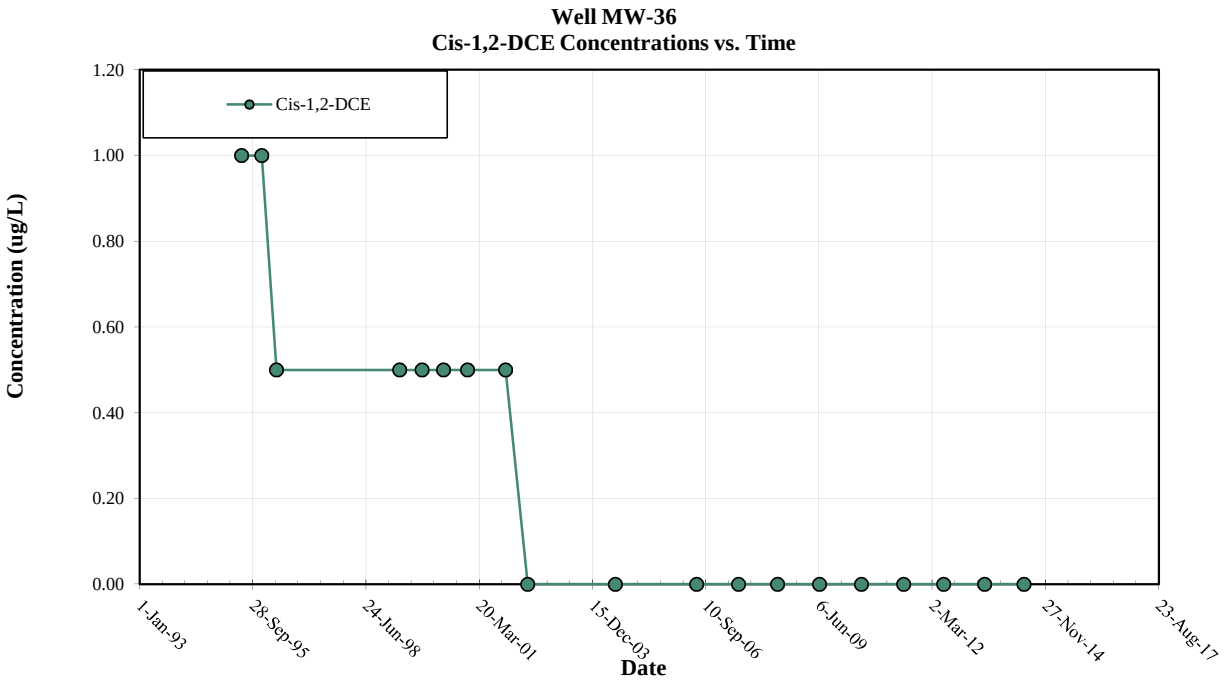

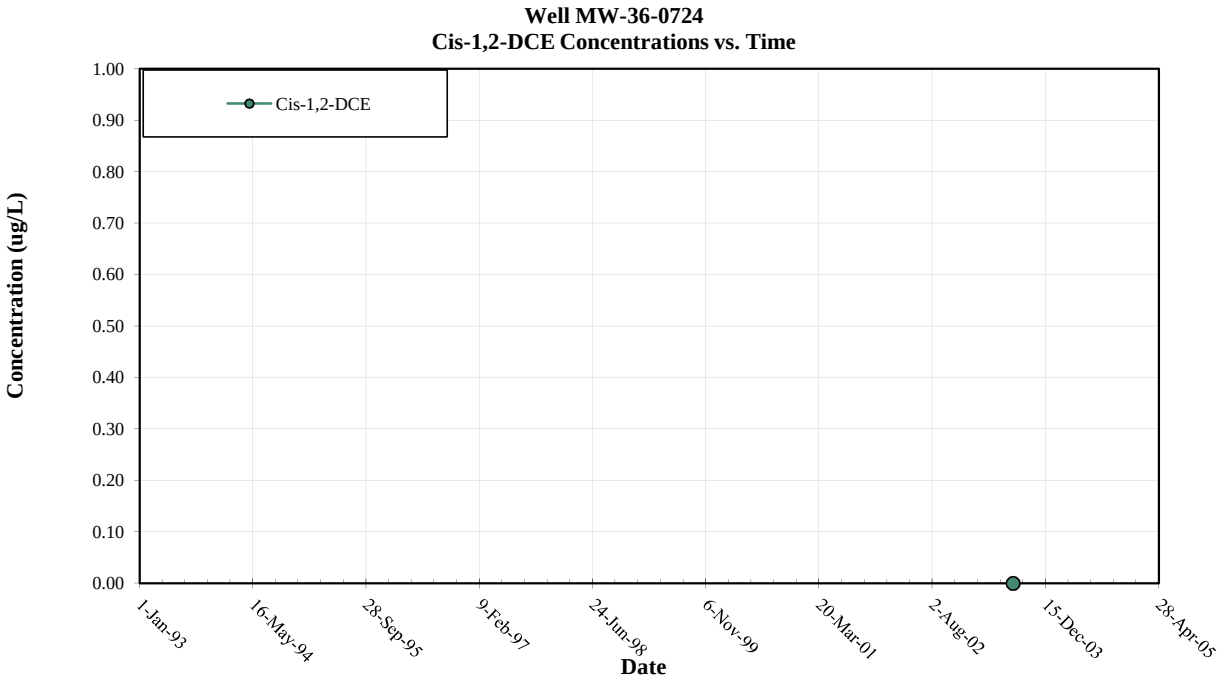

Note: All non-detections are set to zero for graphing purposes.

Contaminate of Potential Concern Time Series Plot

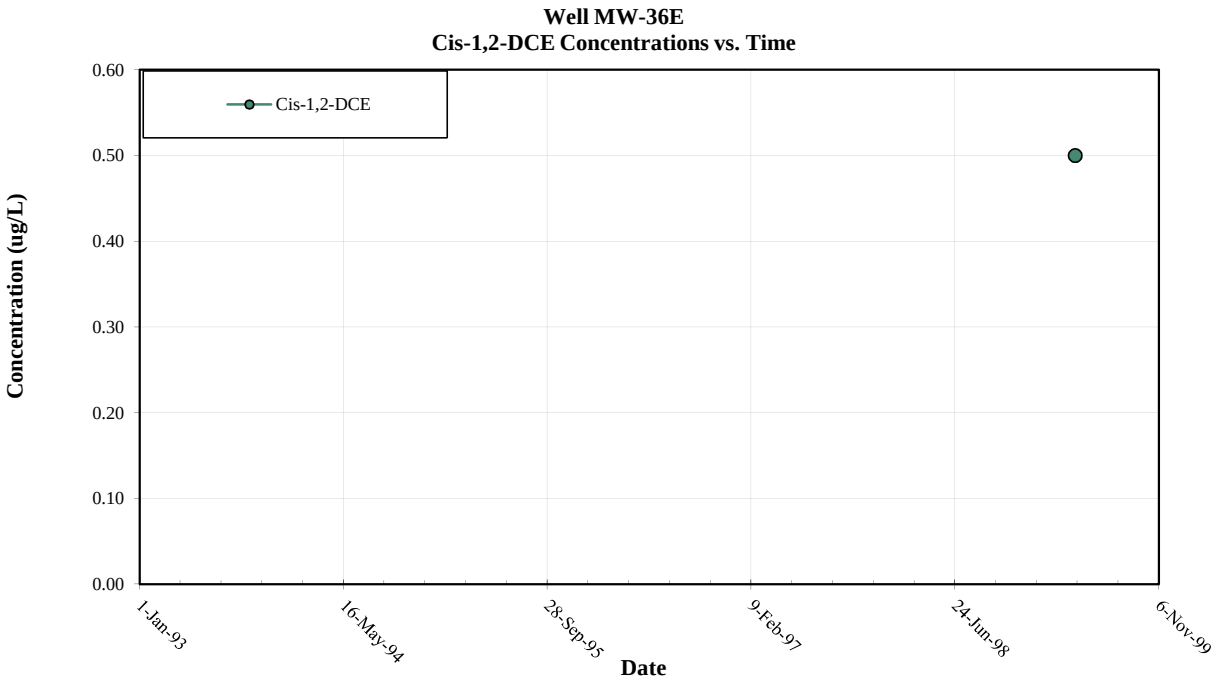

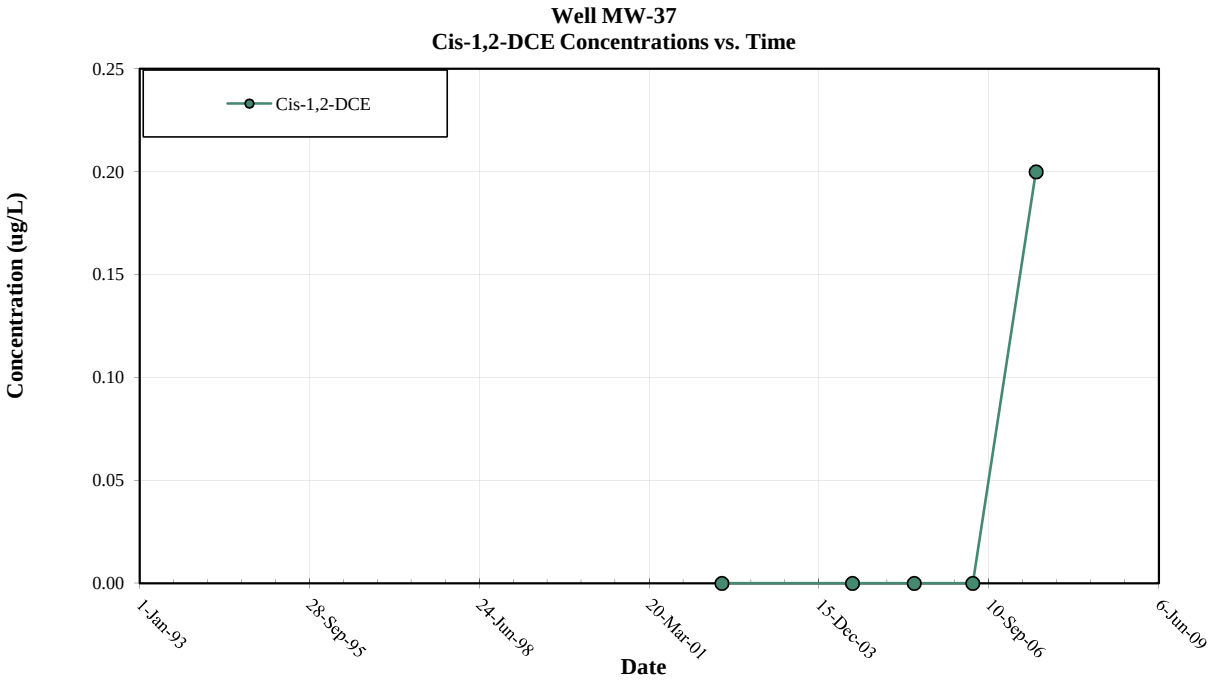

Note: All non-detections are set to zero for graphing purposes.

Contaminate of Potential Concern Time Series Plot

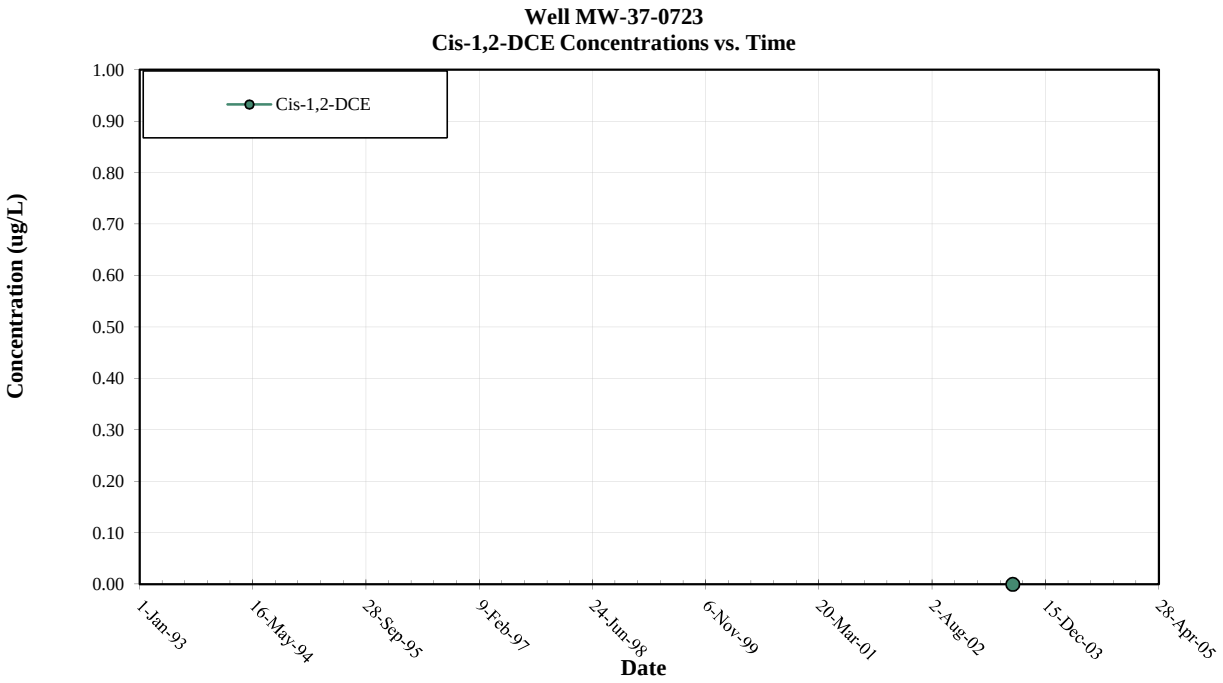

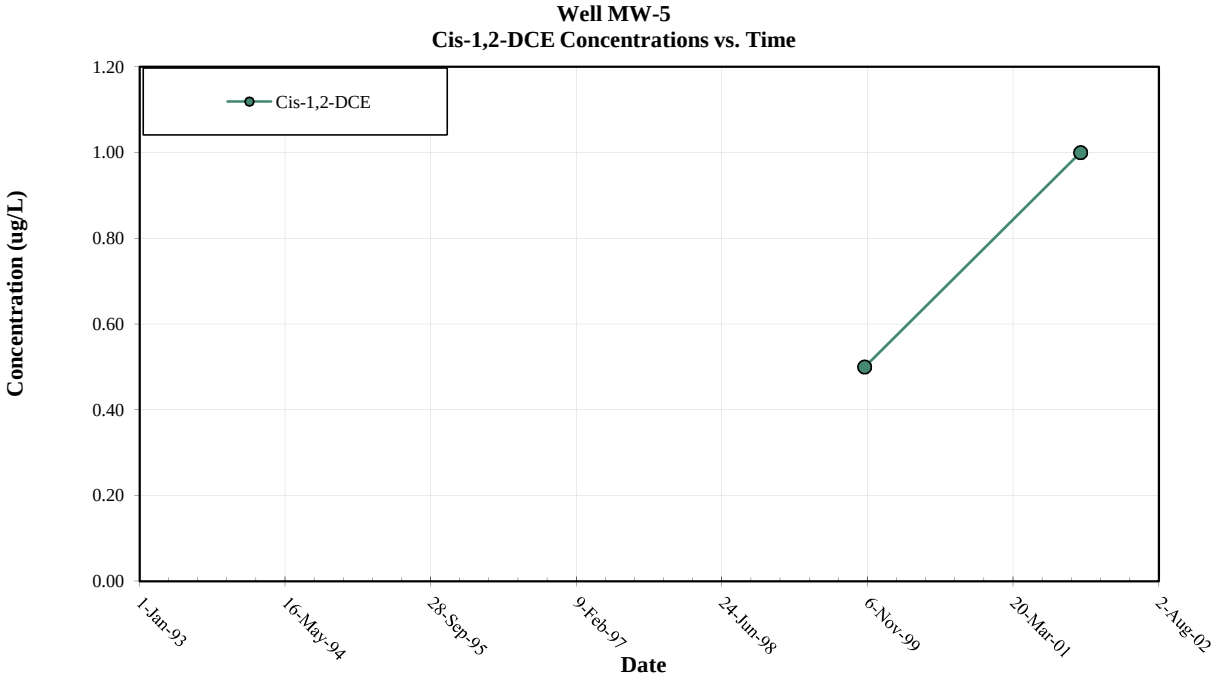

Note: All non-detections are set to zero for graphing purposes.

Contaminate of Potential Concern Time Series Plot

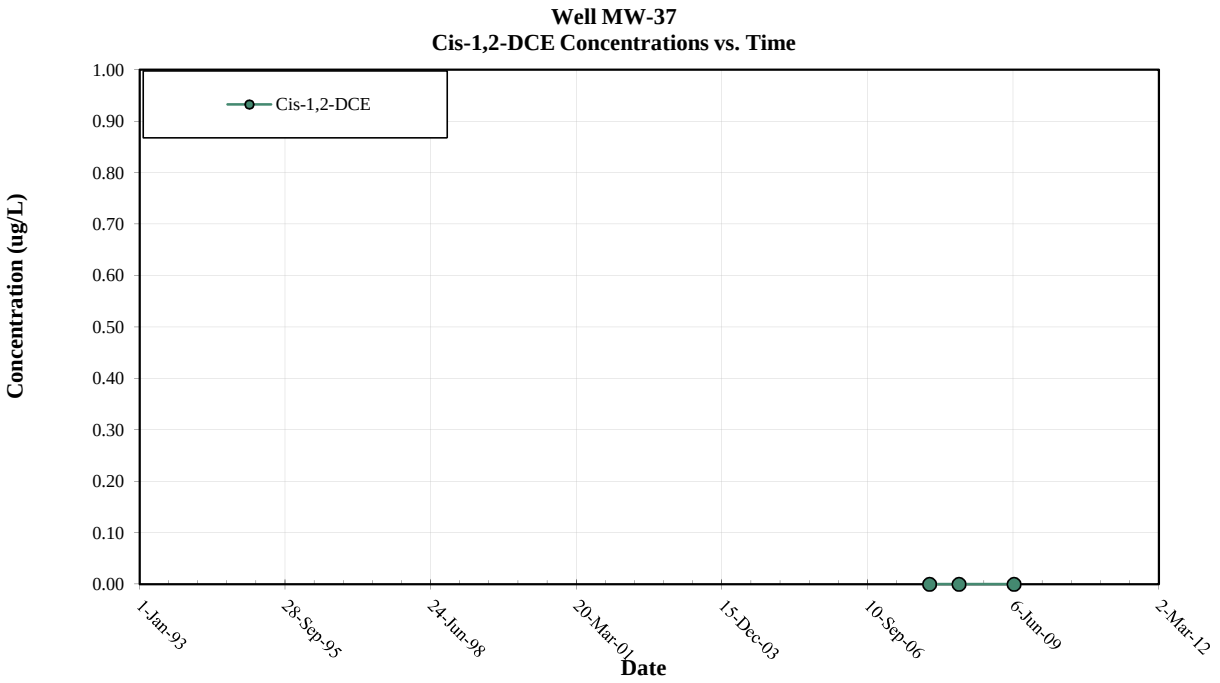

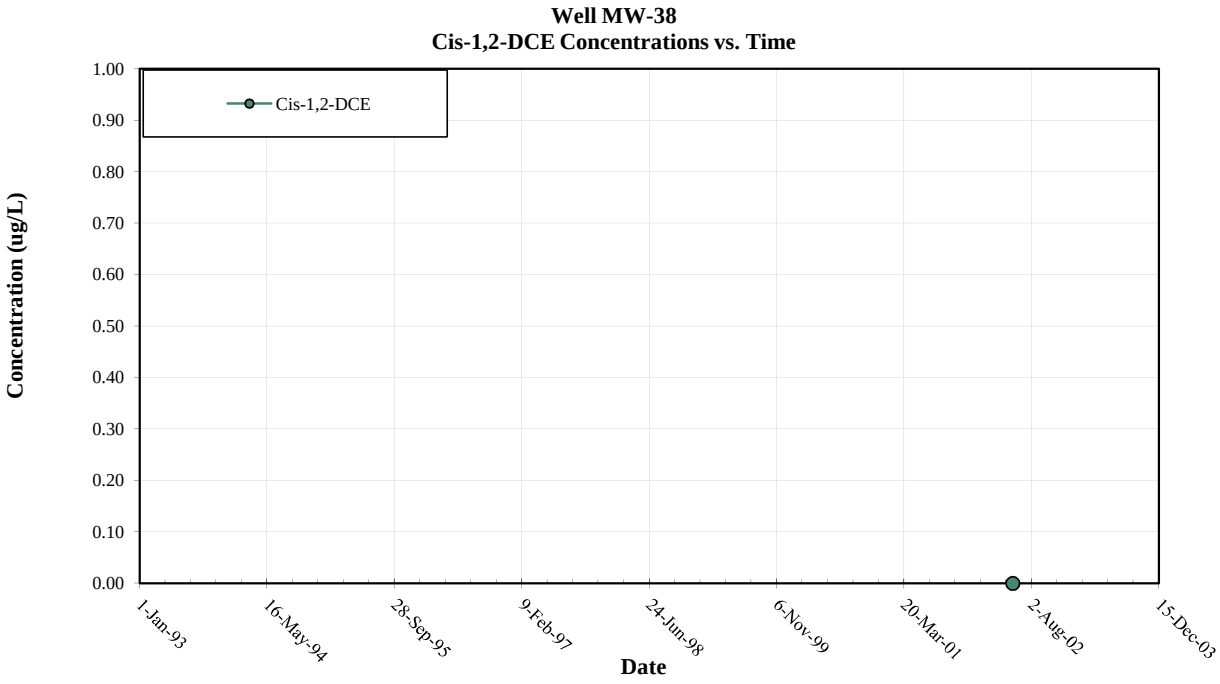

Note: All non-detections are set to zero for graphing purposes.

Contaminate of Potential Concern Time Series Plot

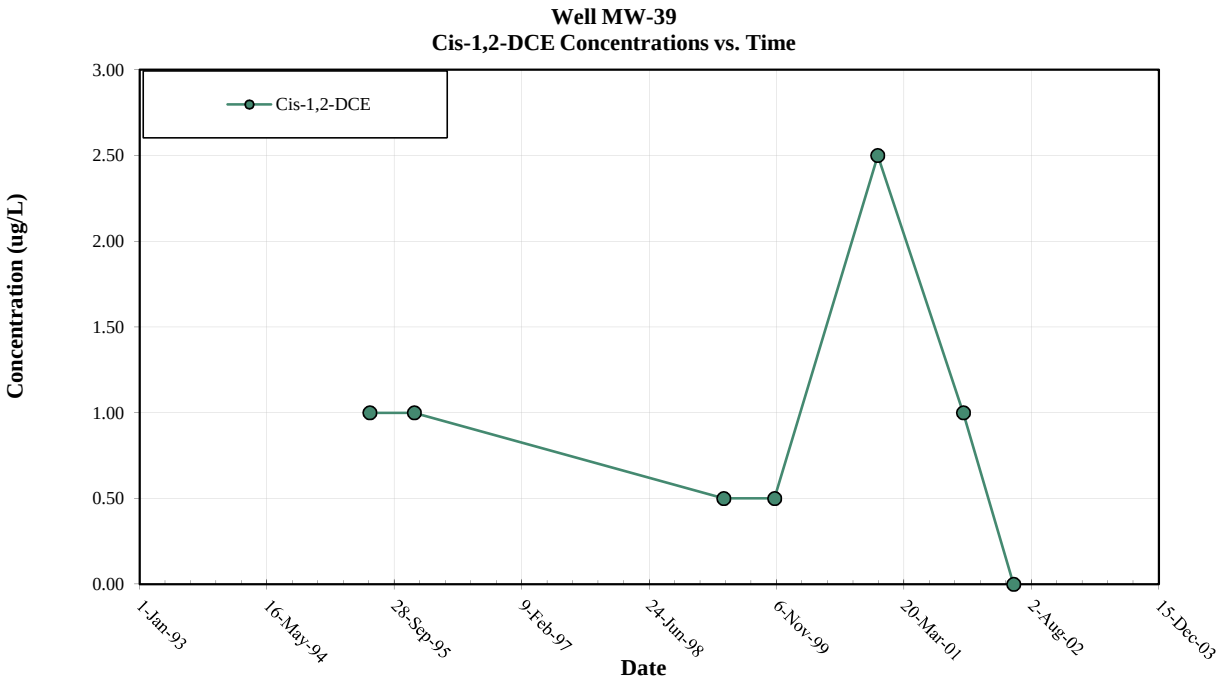

Note: All non-detections are set to zero for graphing purposes.

Contaminate of Potential Concern Time Series Plot

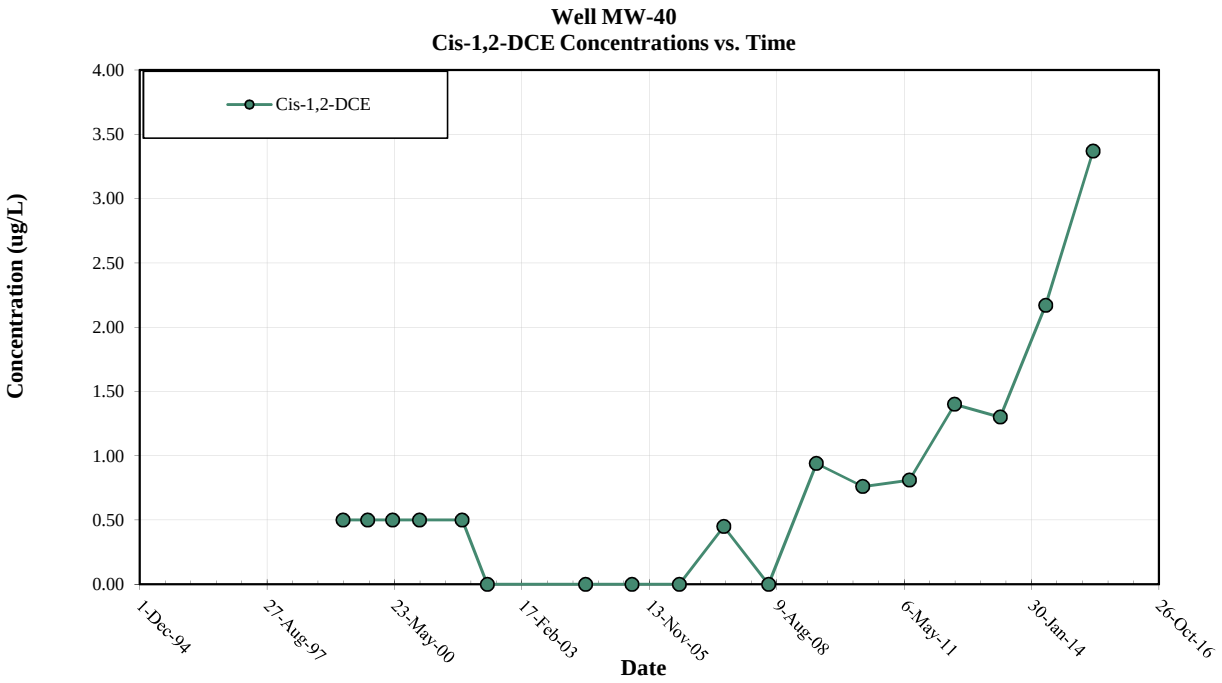

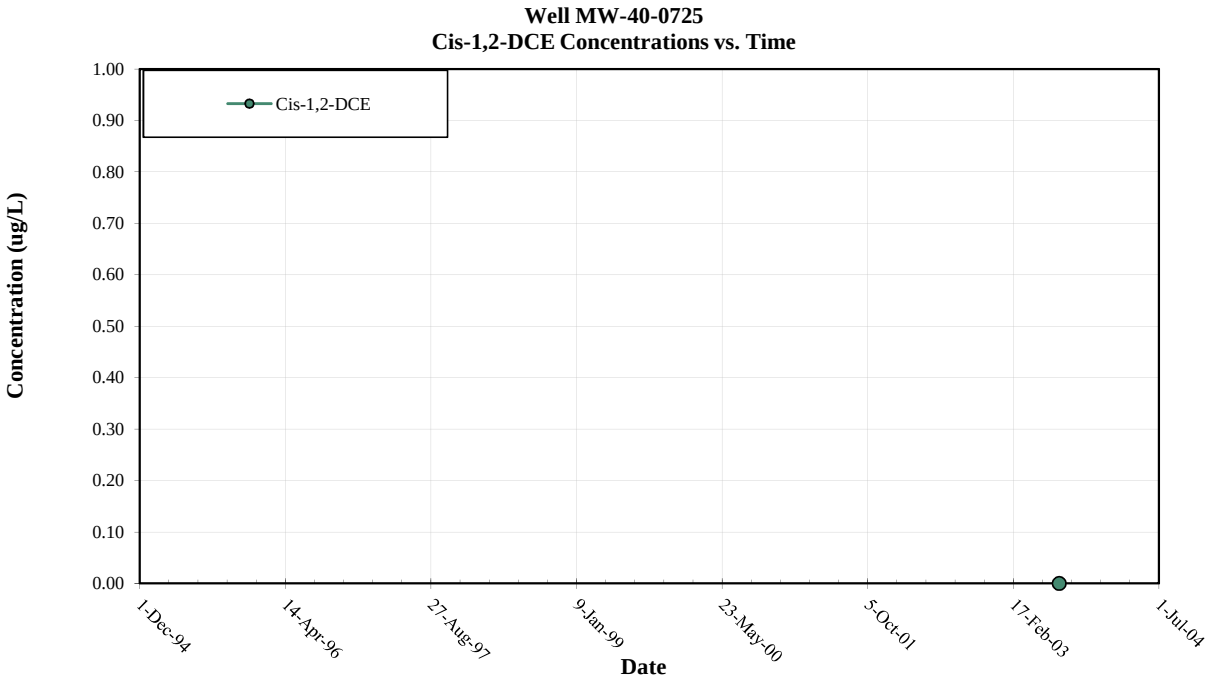

Note: All non-detections are set to zero for graphing purposes.

Contaminate of Potential Concern Time Series Plot

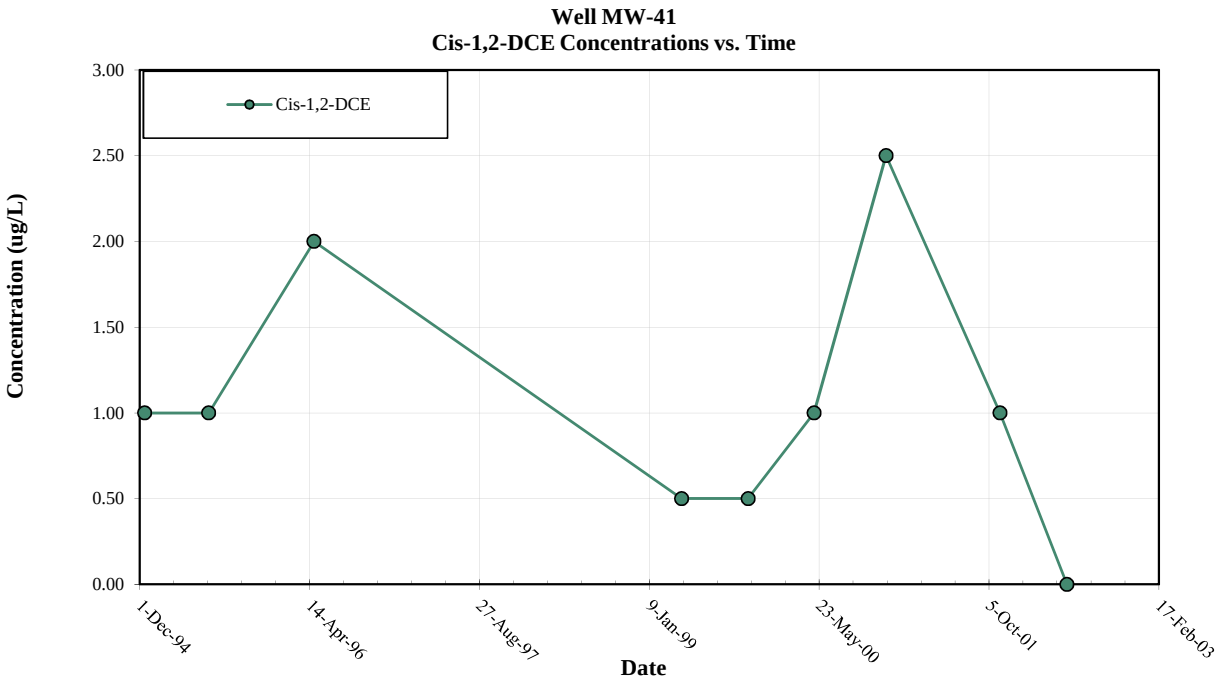

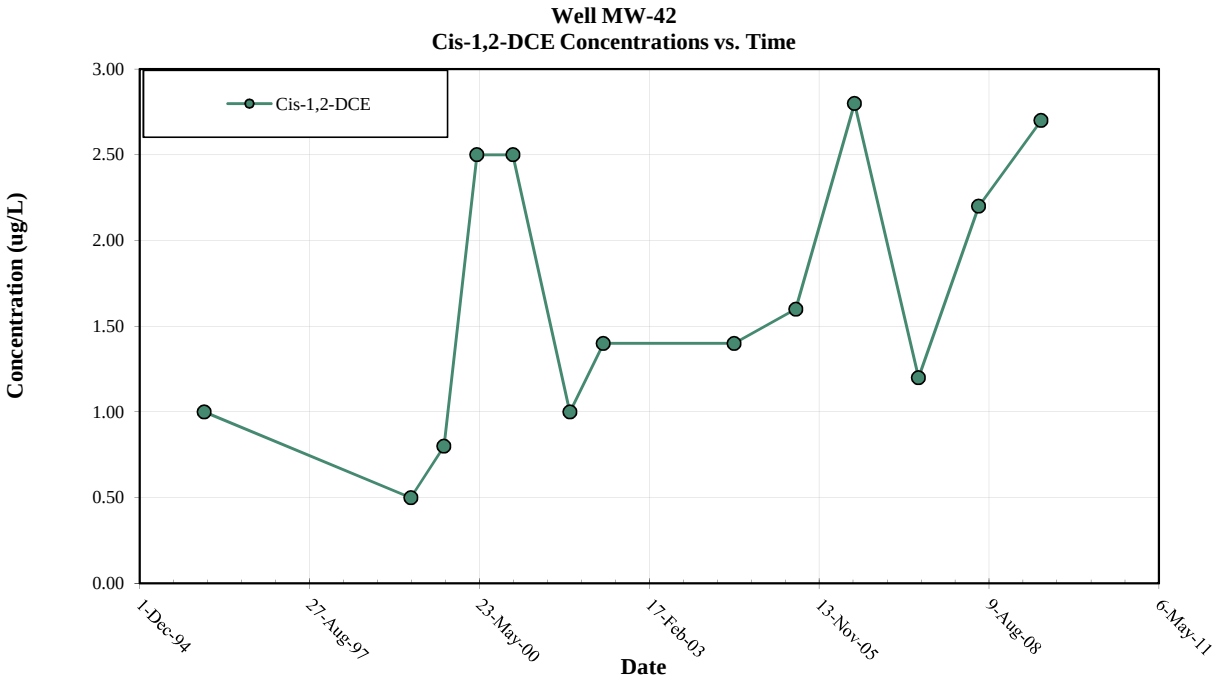

Note: All non-detections are set to zero for graphing purposes.

Contaminate of Potential Concern Time Series Plot

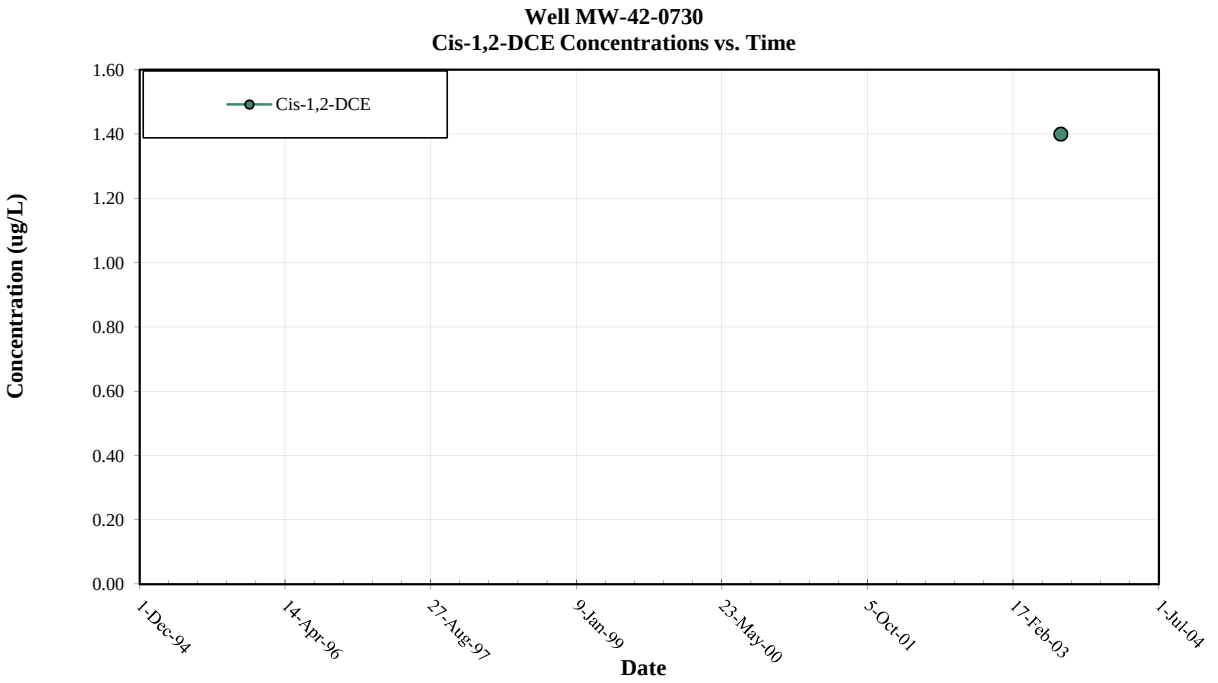

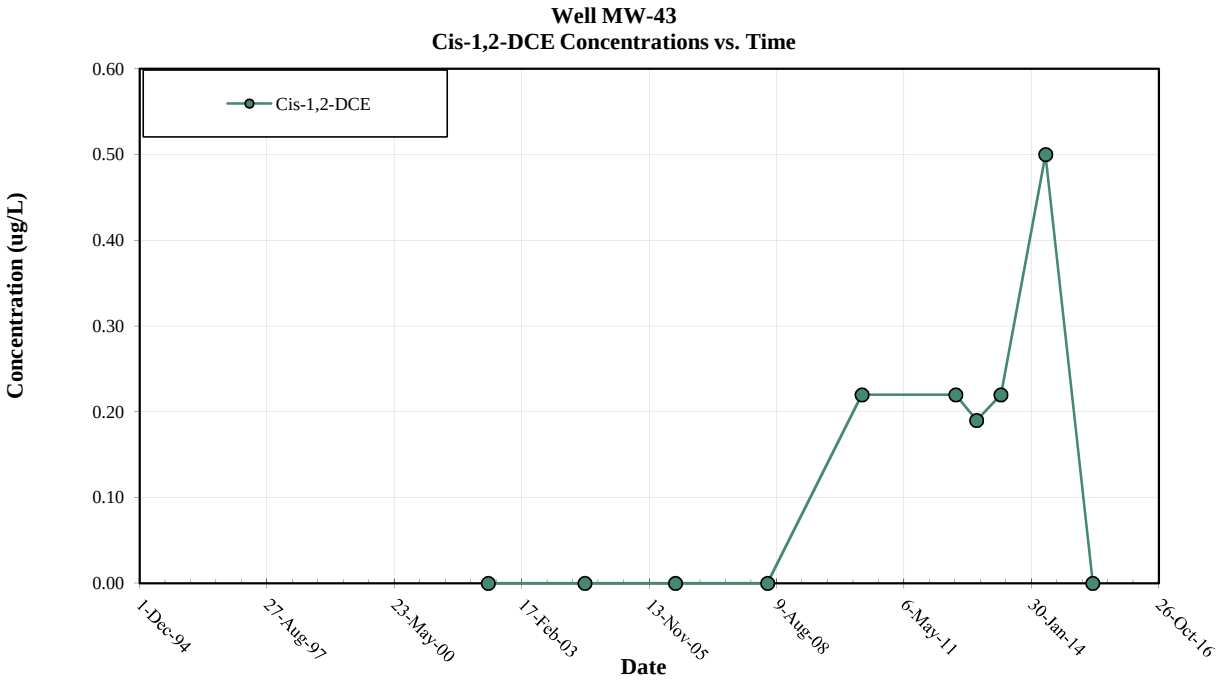

Note: All non-detections are set to zero for graphing purposes.

Contaminate of Potential Concern Time Series Plot

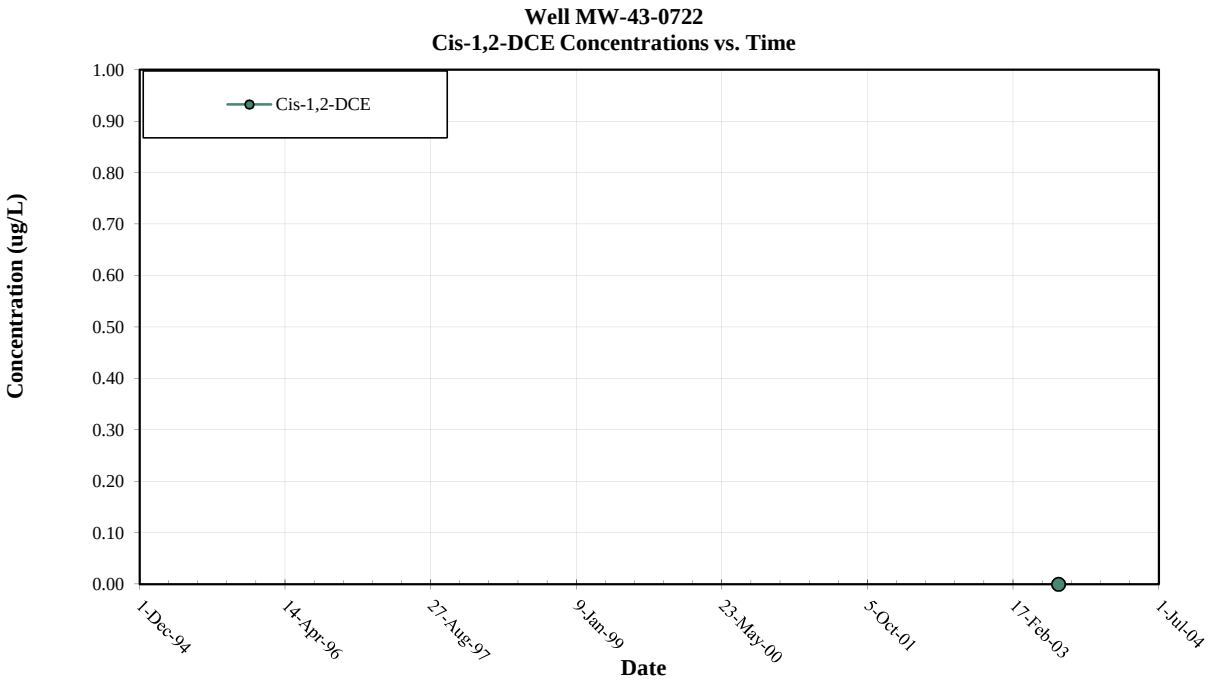

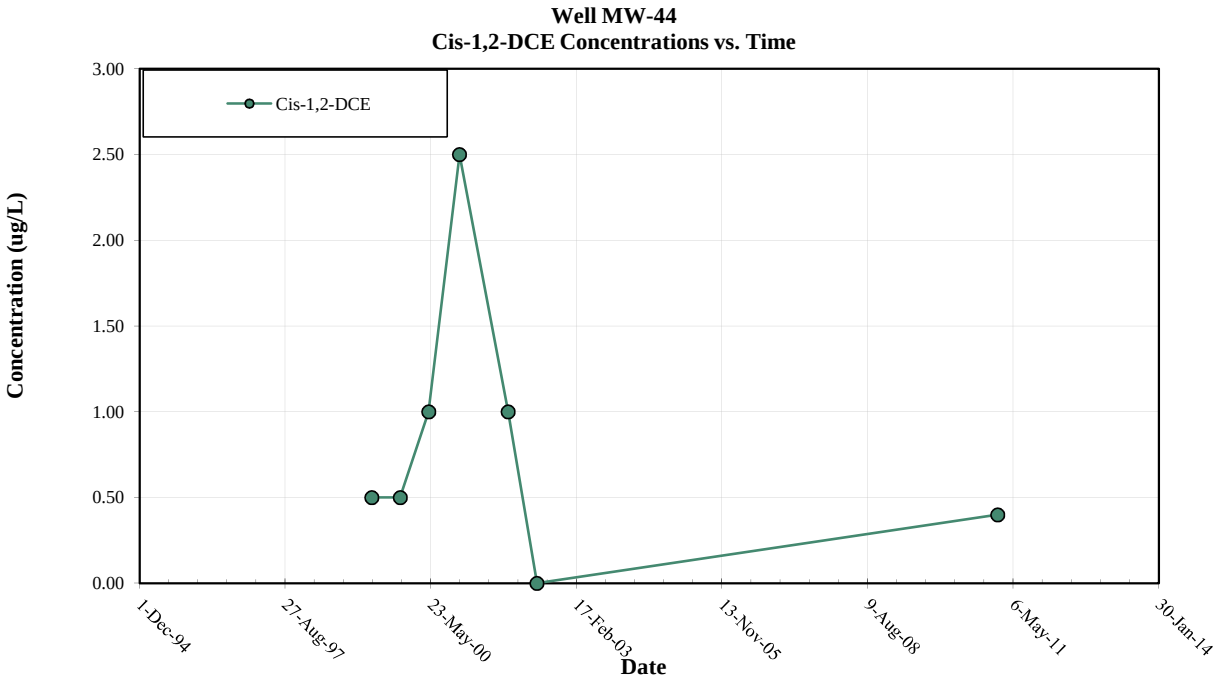

Note: All non-detections are set to zero for graphing purposes.

Contaminate of Potential Concern Time Series Plot

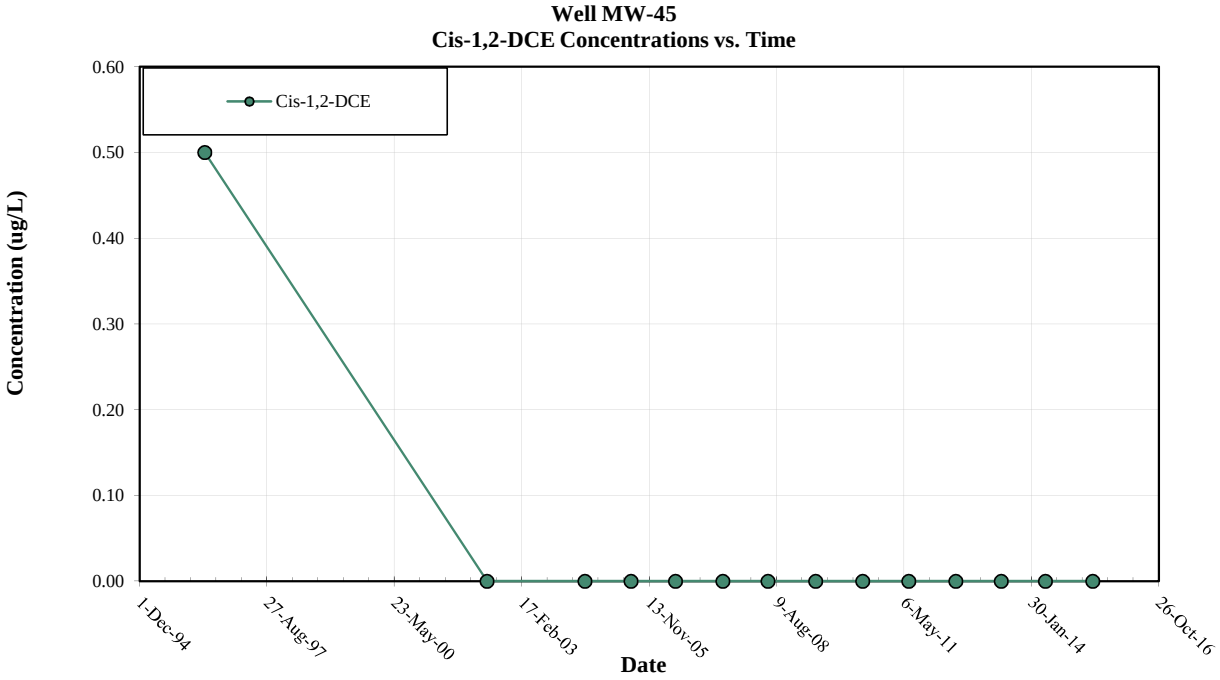

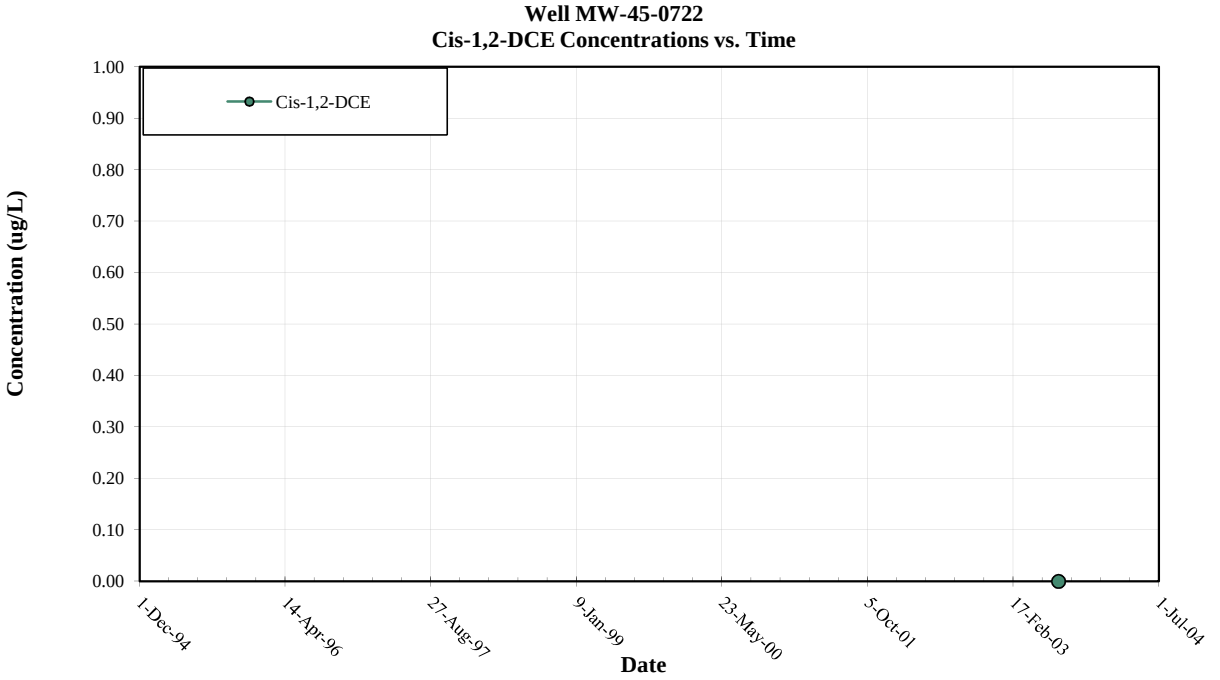

Note: All non-detections are set to zero for graphing purposes.

Contaminate of Potential Concern Time Series Plot

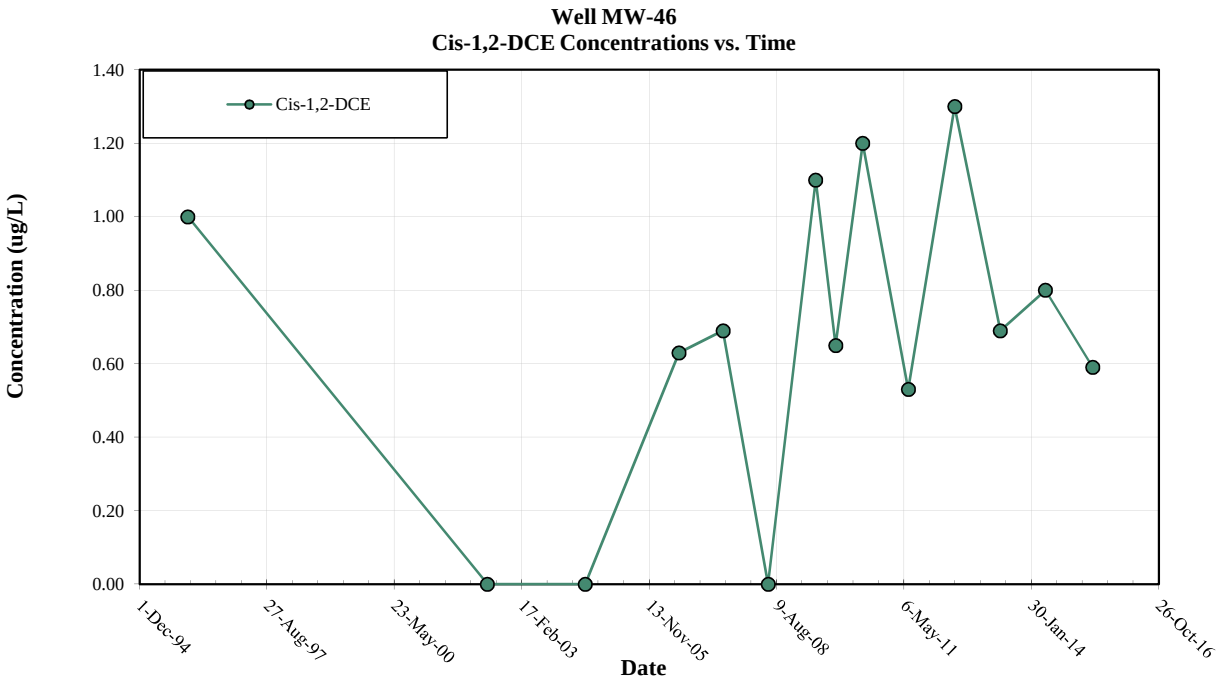

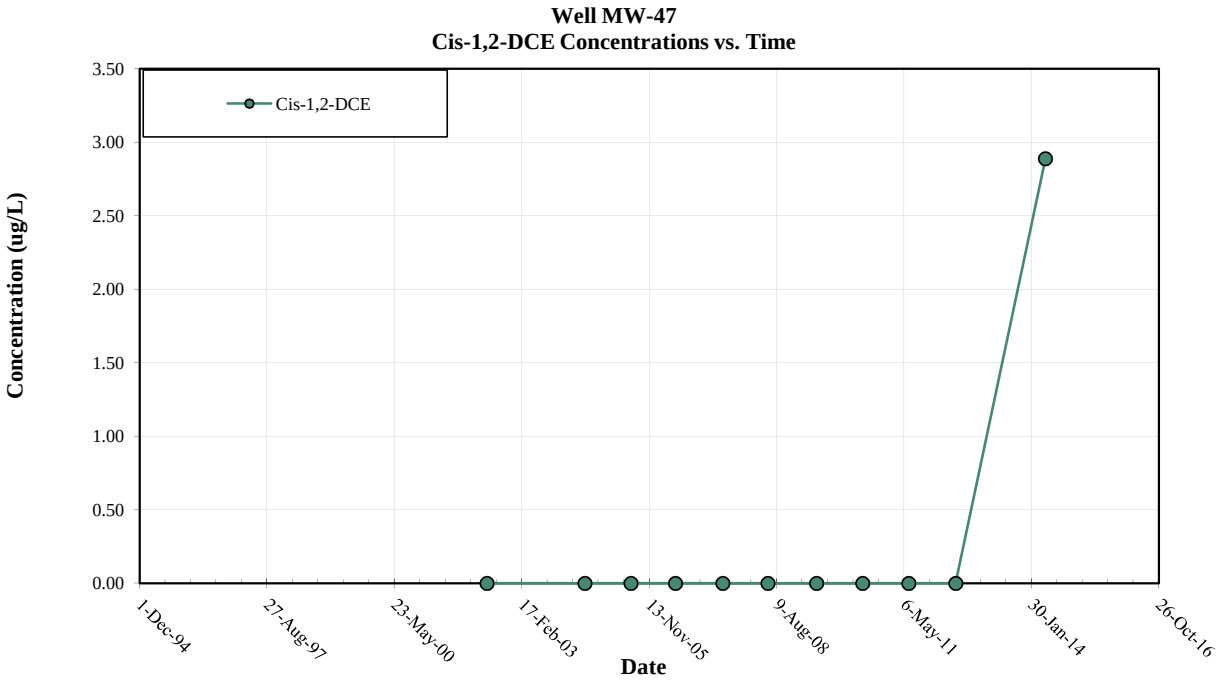

Note: All non-detections are set to zero for graphing purposes.

Contaminate of Potential Concern Time Series Plot

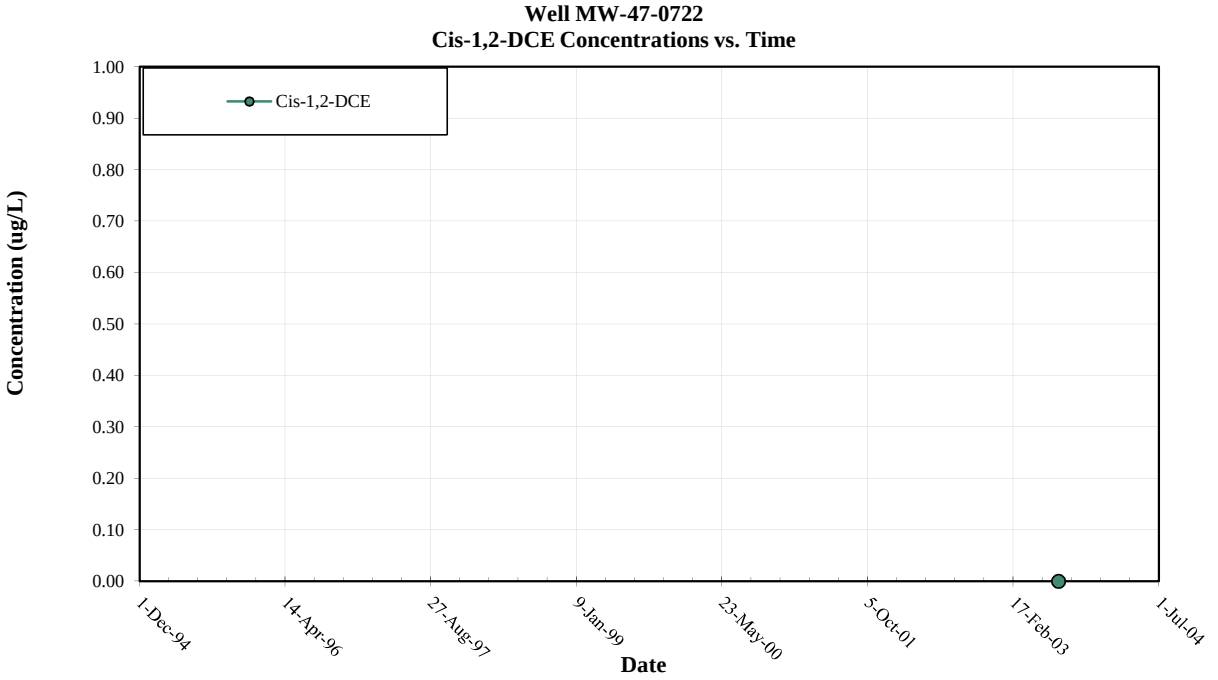

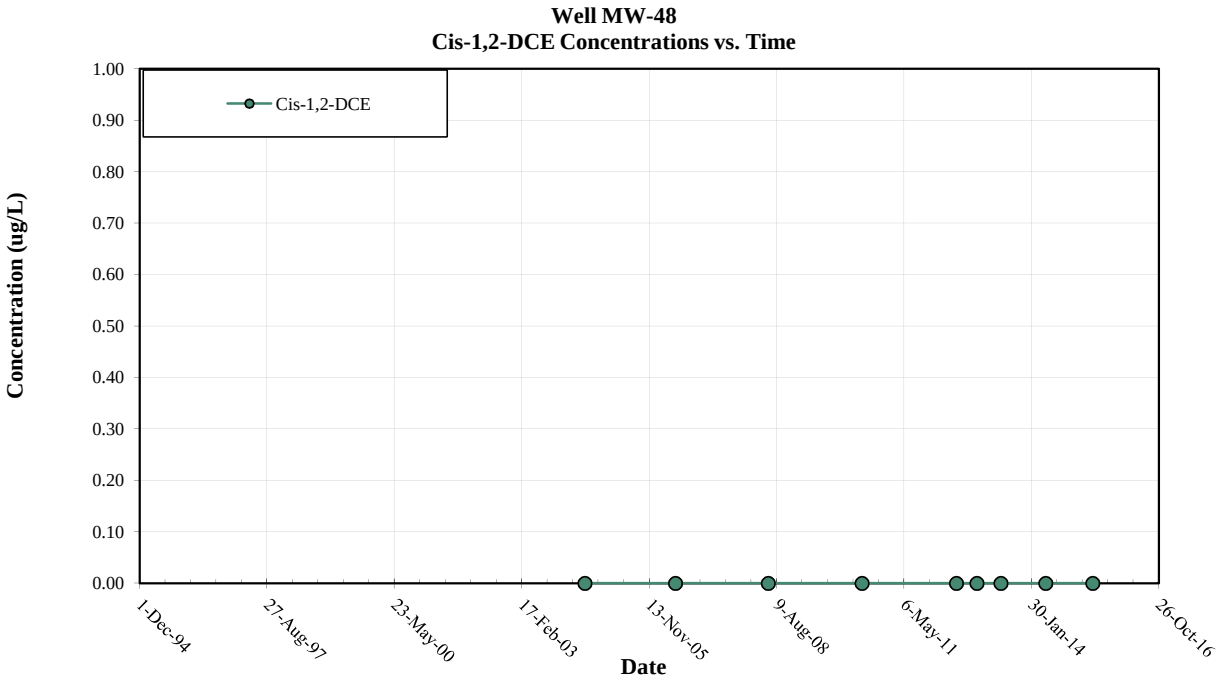

Note: All non-detections are set to zero for graphing purposes.

Contaminate of Potential Concern Time Series Plot

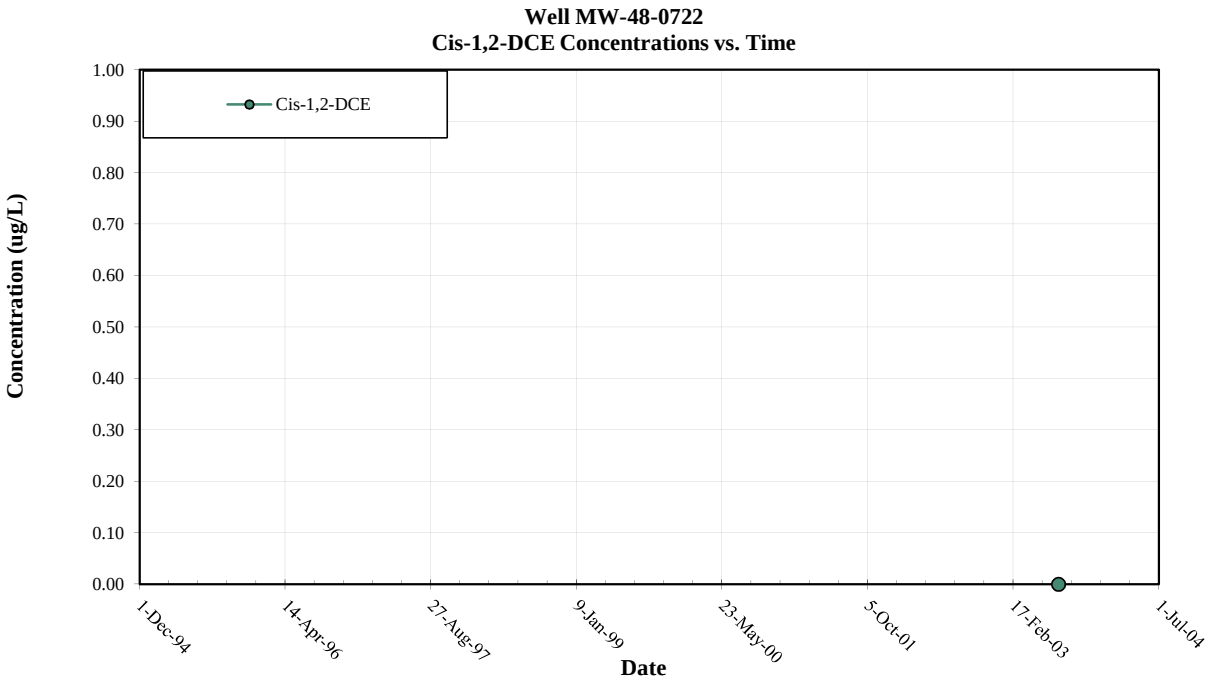

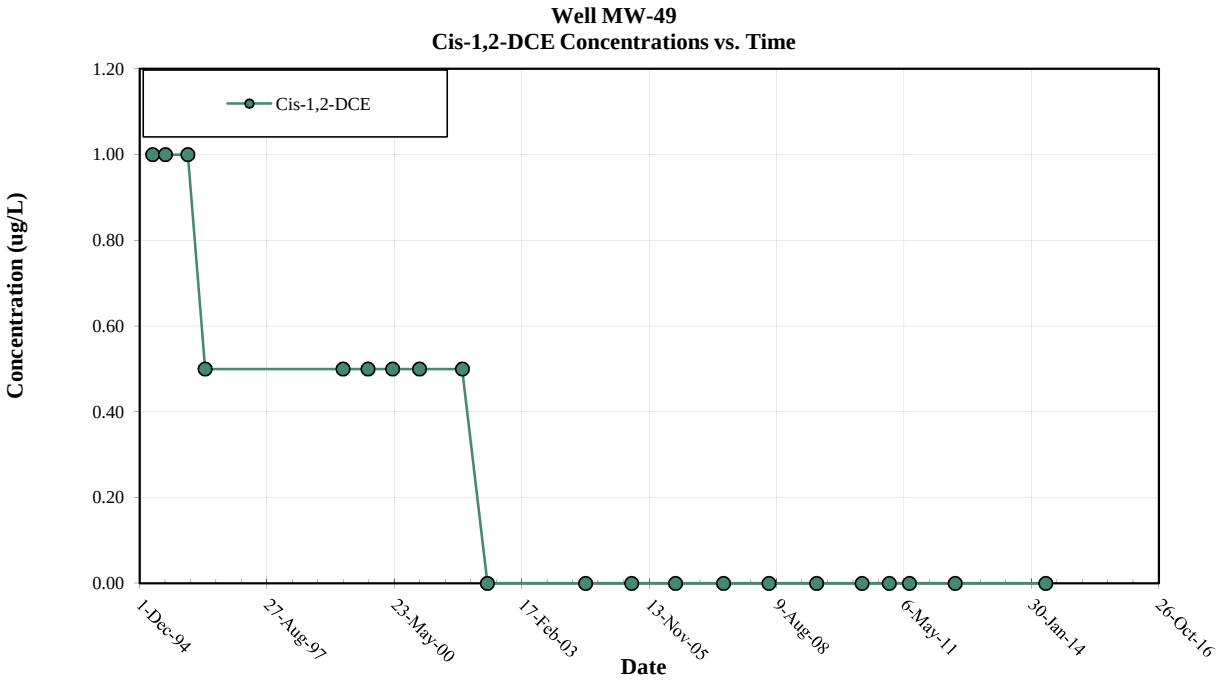

Note: All non-detections are set to zero for graphing purposes.

Contaminate of Potential Concern Time Series Plot

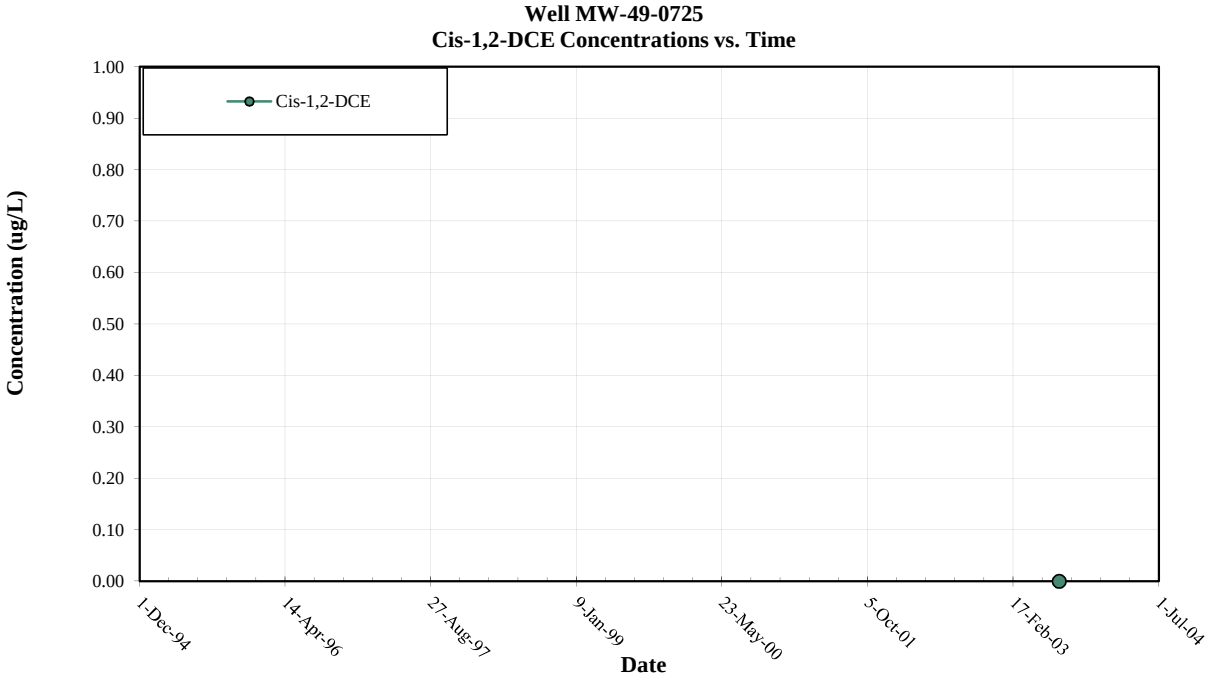

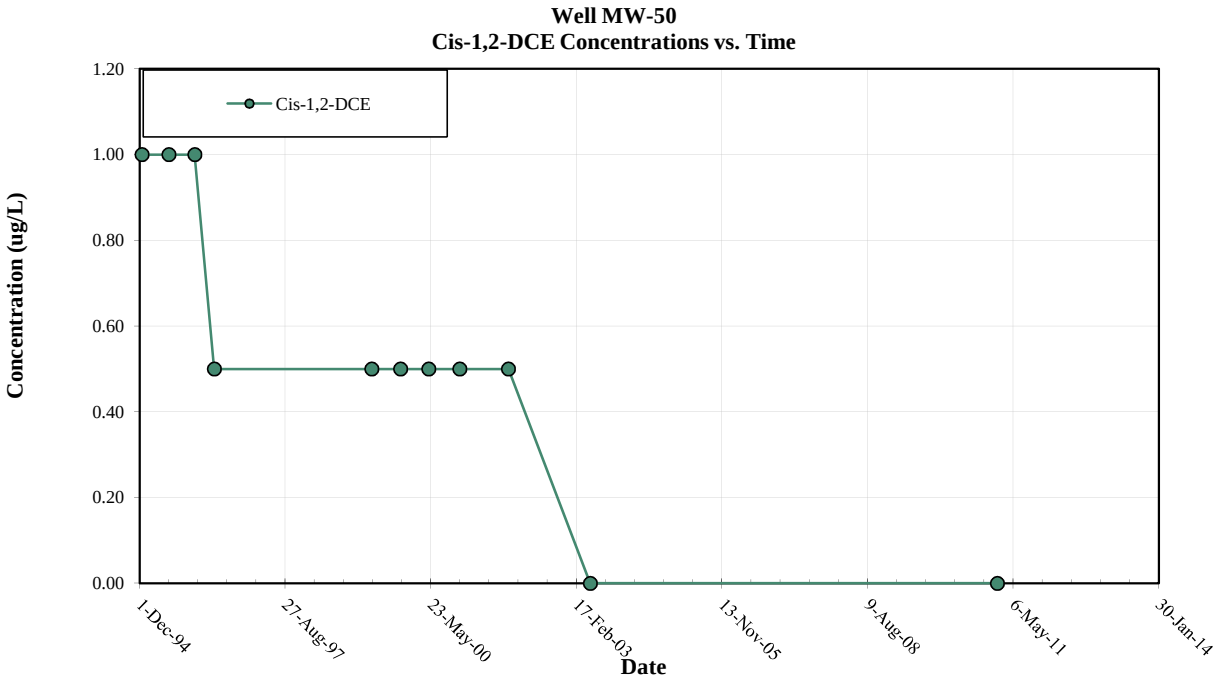

Note: All non-detections are set to zero for graphing purposes.

Contaminate of Potential Concern Time Series Plot

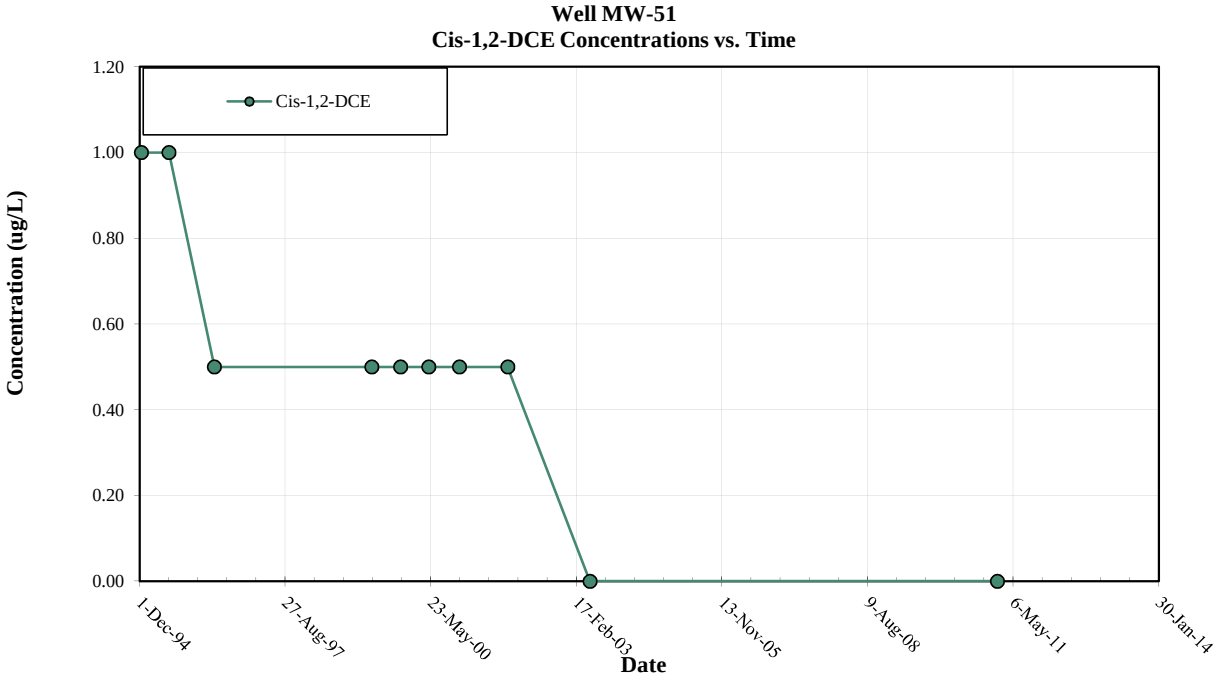

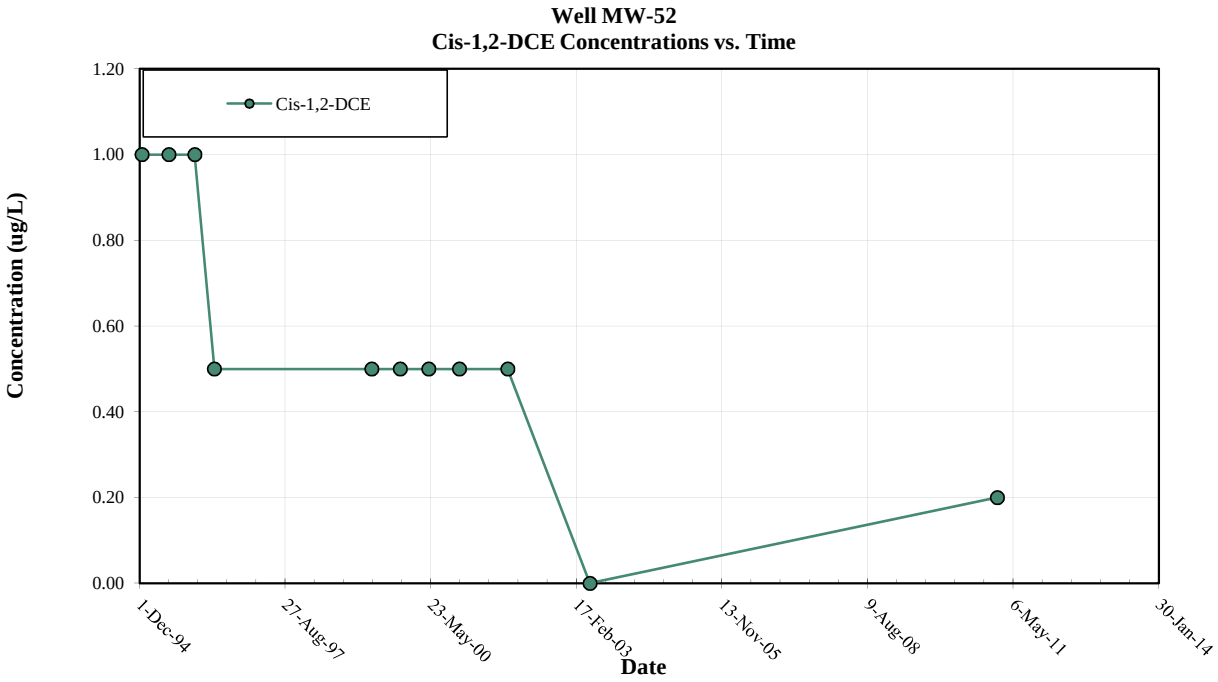

Note: All non-detections are set to zero for graphing purposes.

Contaminate of Potential Concern Time Series Plot

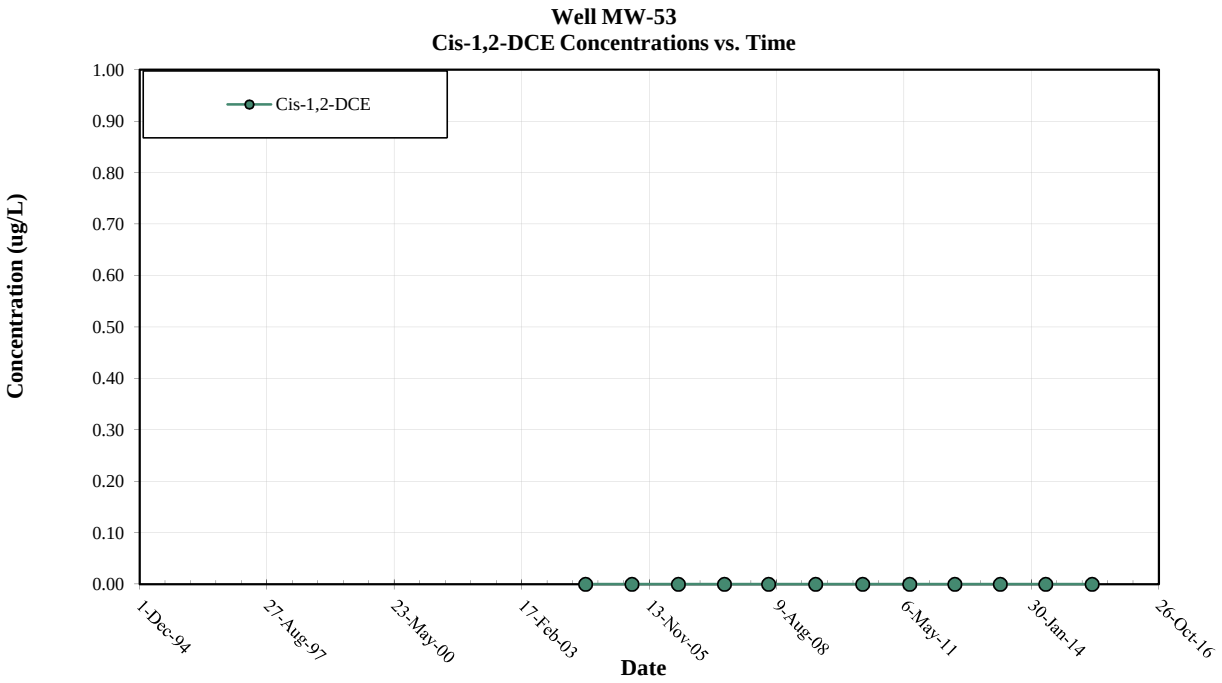

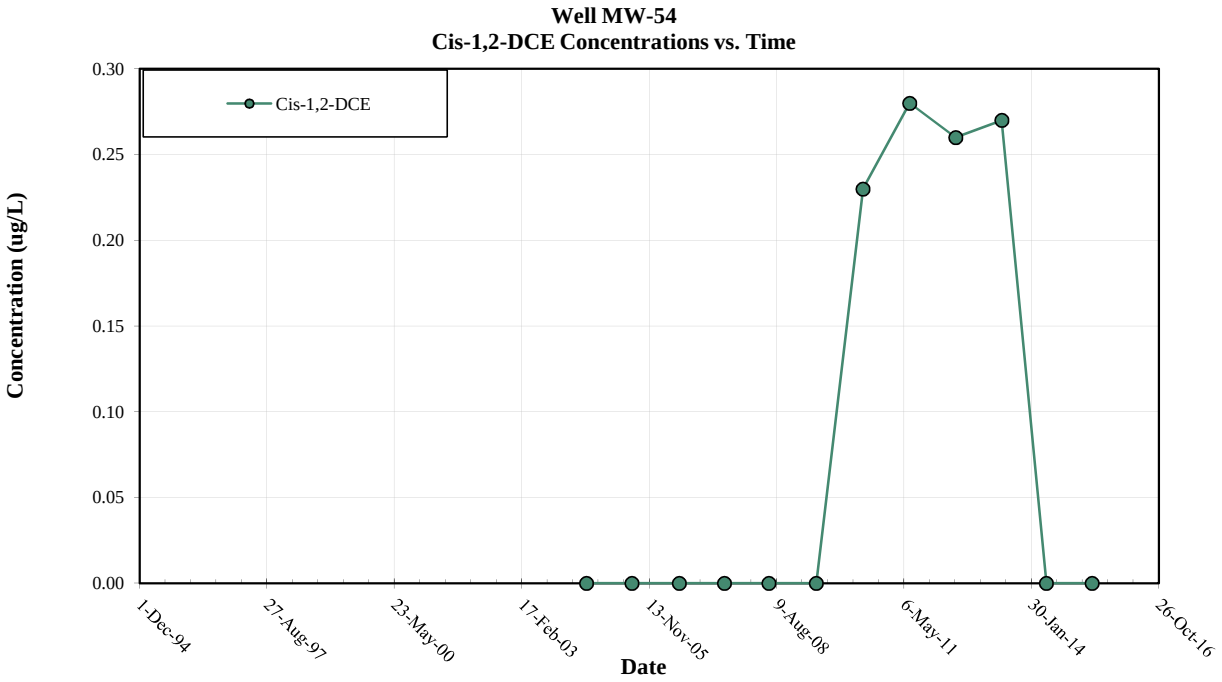

Note: All non-detections are set to zero for graphing purposes.

Contaminate of Potential Concern Time Series Plot

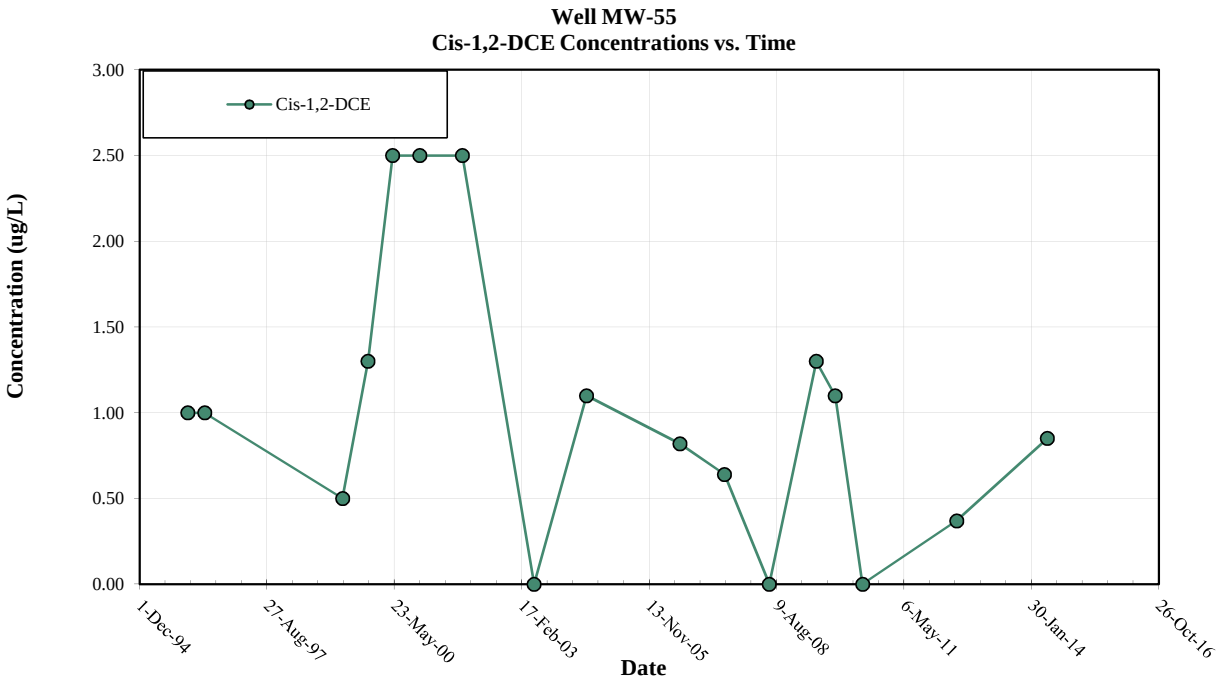

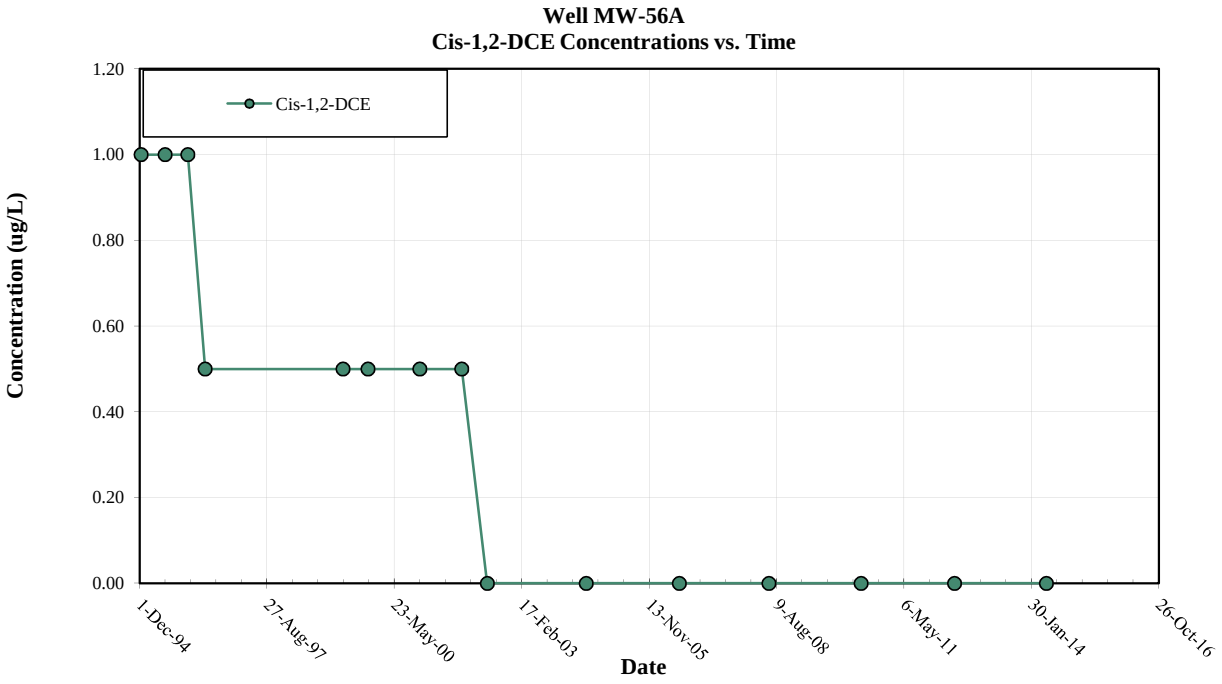

Note: All non-detections are set to zero for graphing purposes.

Contaminate of Potential Concern Time Series Plot

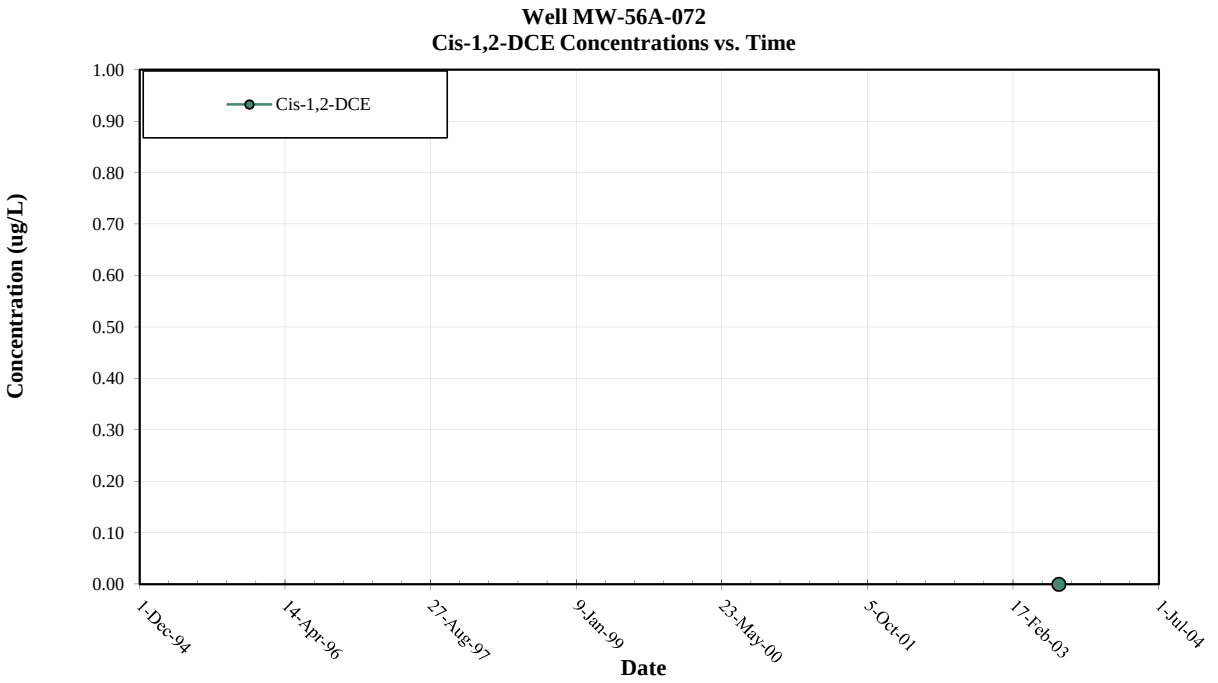

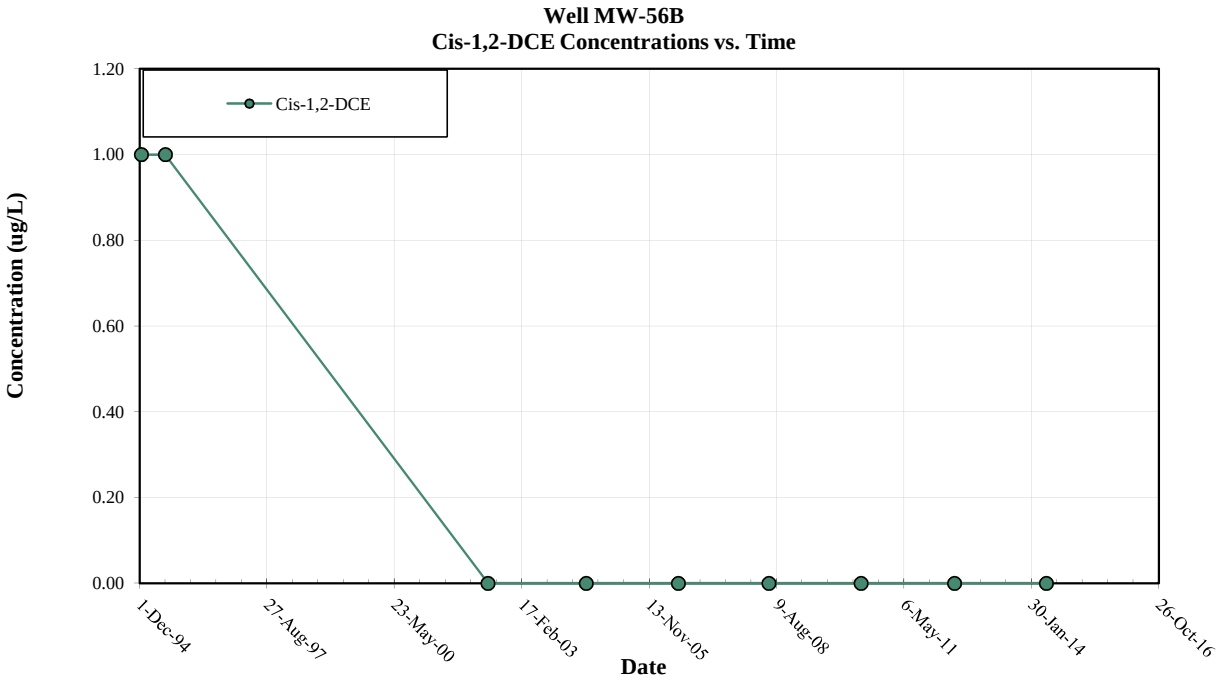

Note: All non-detections are set to zero for graphing purposes.

Contaminate of Potential Concern Time Series Plot

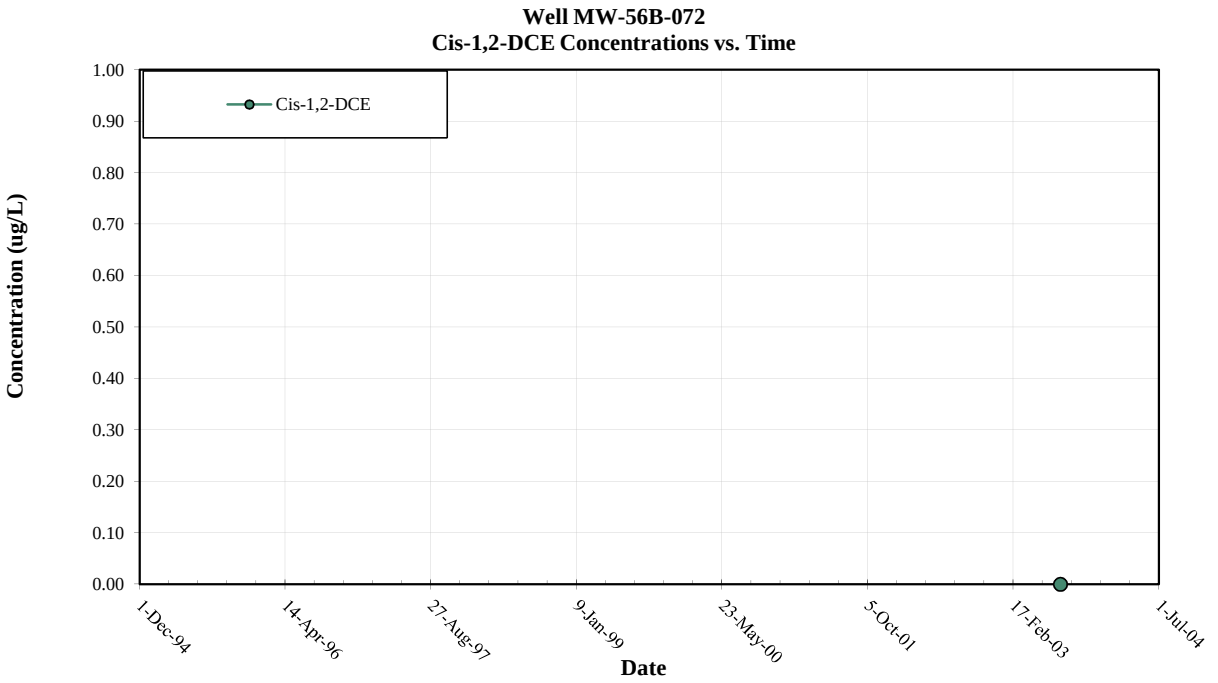

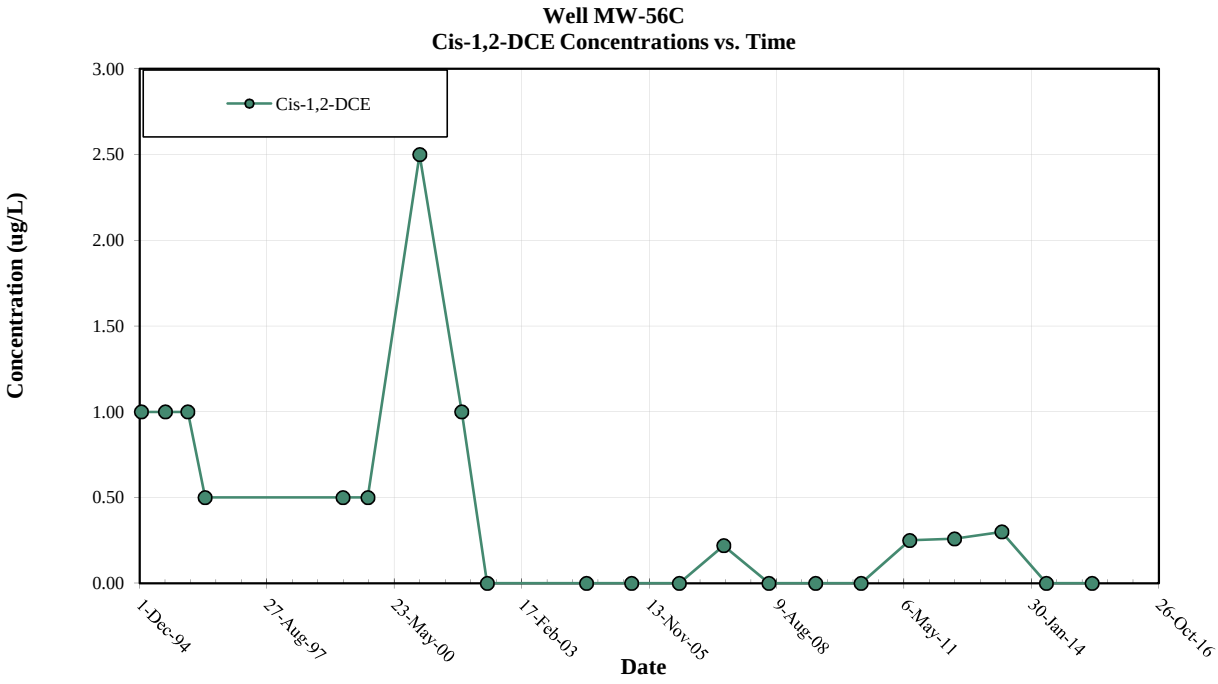

Note: All non-detections are set to zero for graphing purposes.

Contaminate of Potential Concern Time Series Plot

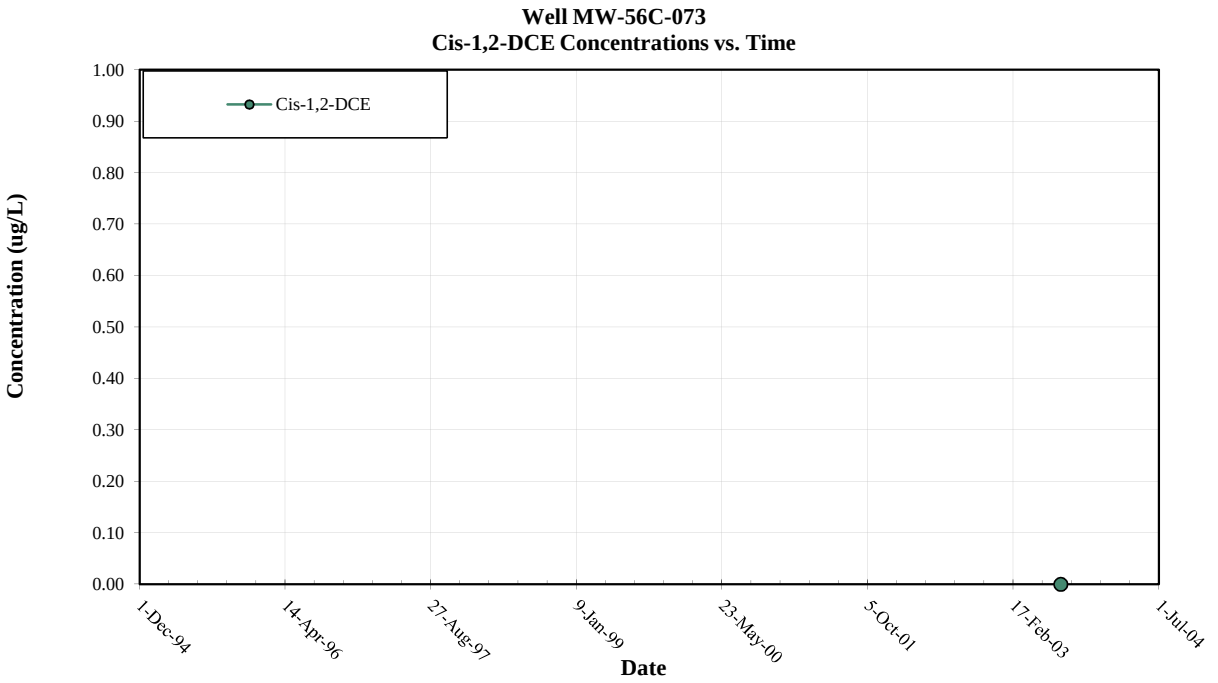

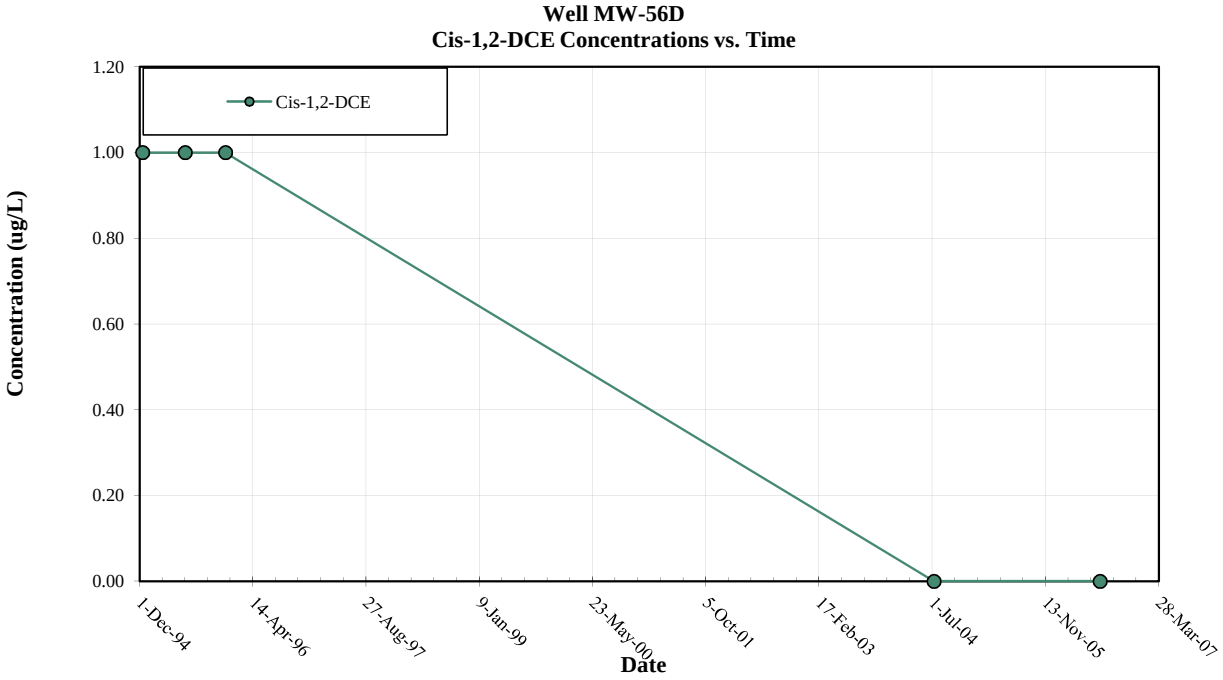

Note: All non-detections are set to zero for graphing purposes.

Contaminate of Potential Concern Time Series Plot

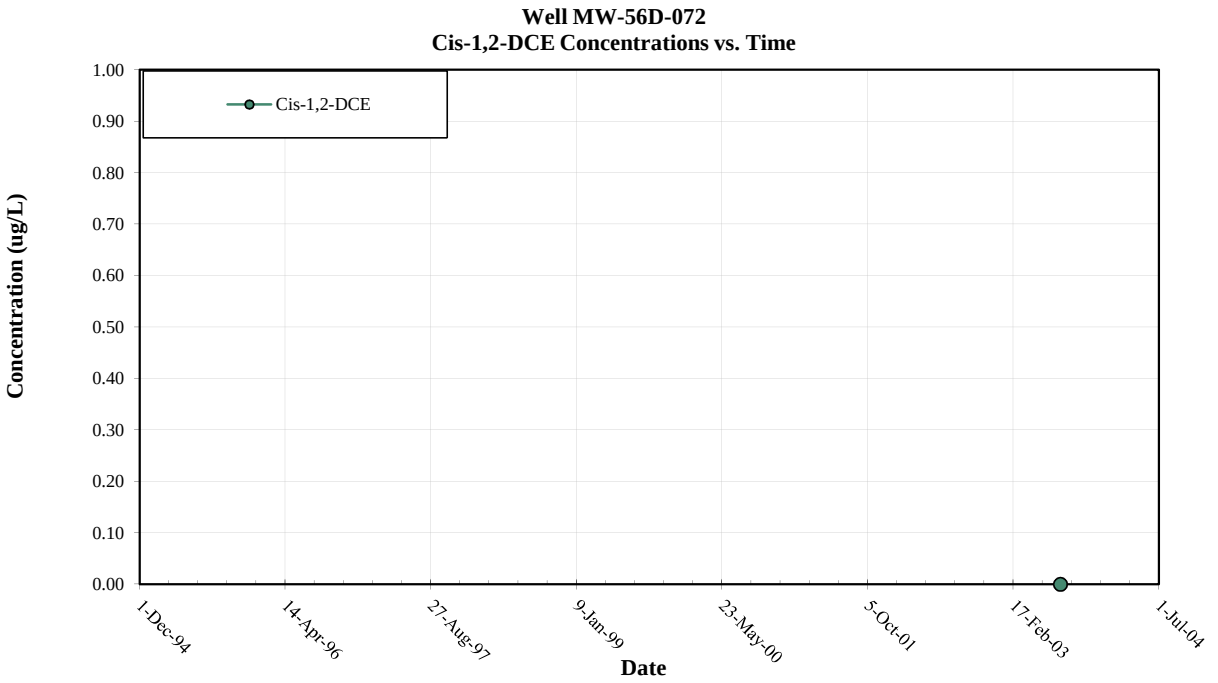

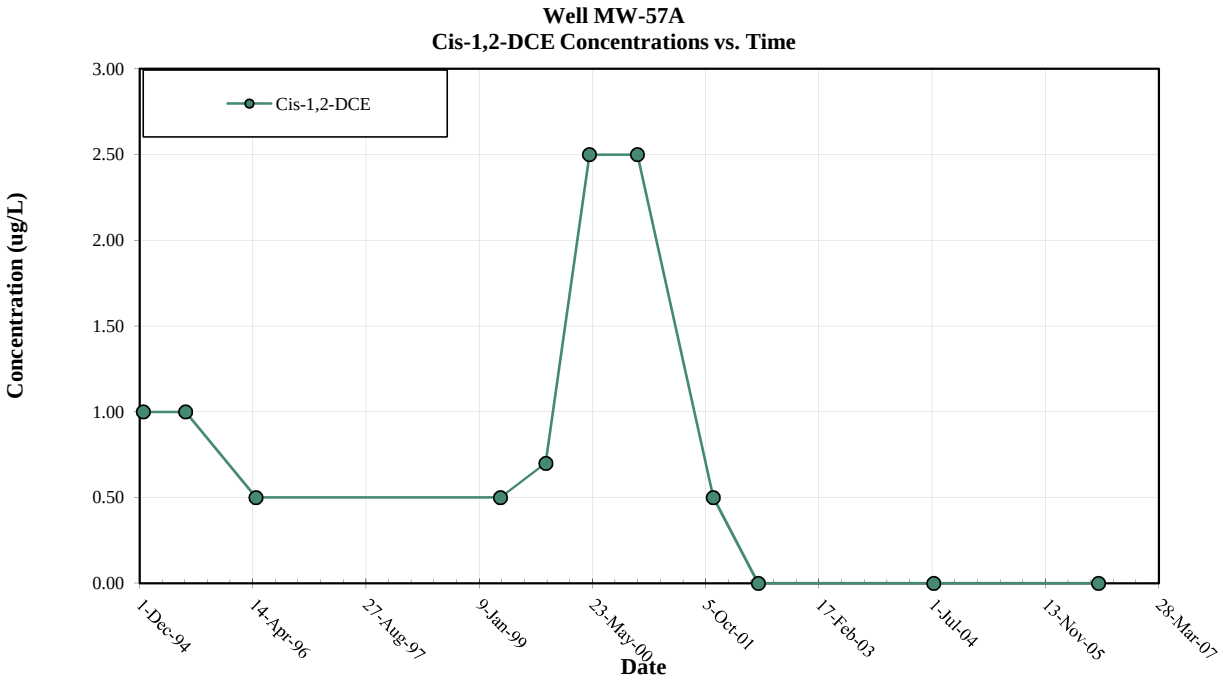

Note: All non-detections are set to zero for graphing purposes.

Contaminate of Potential Concern Time Series Plot

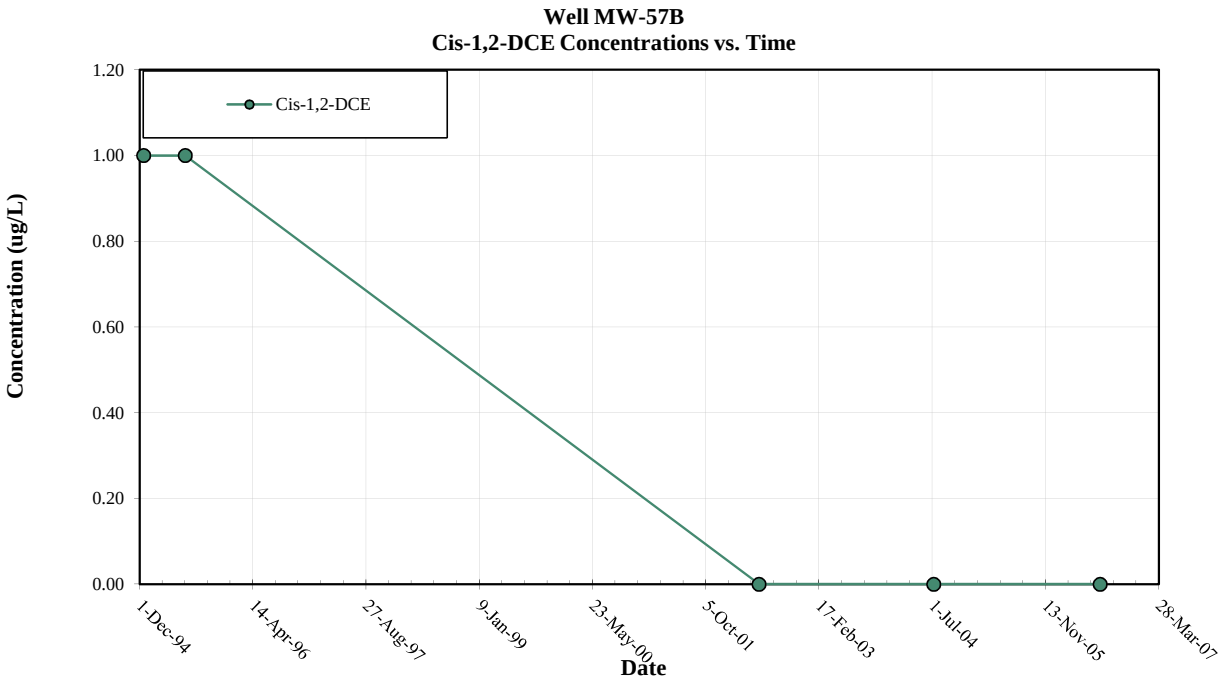

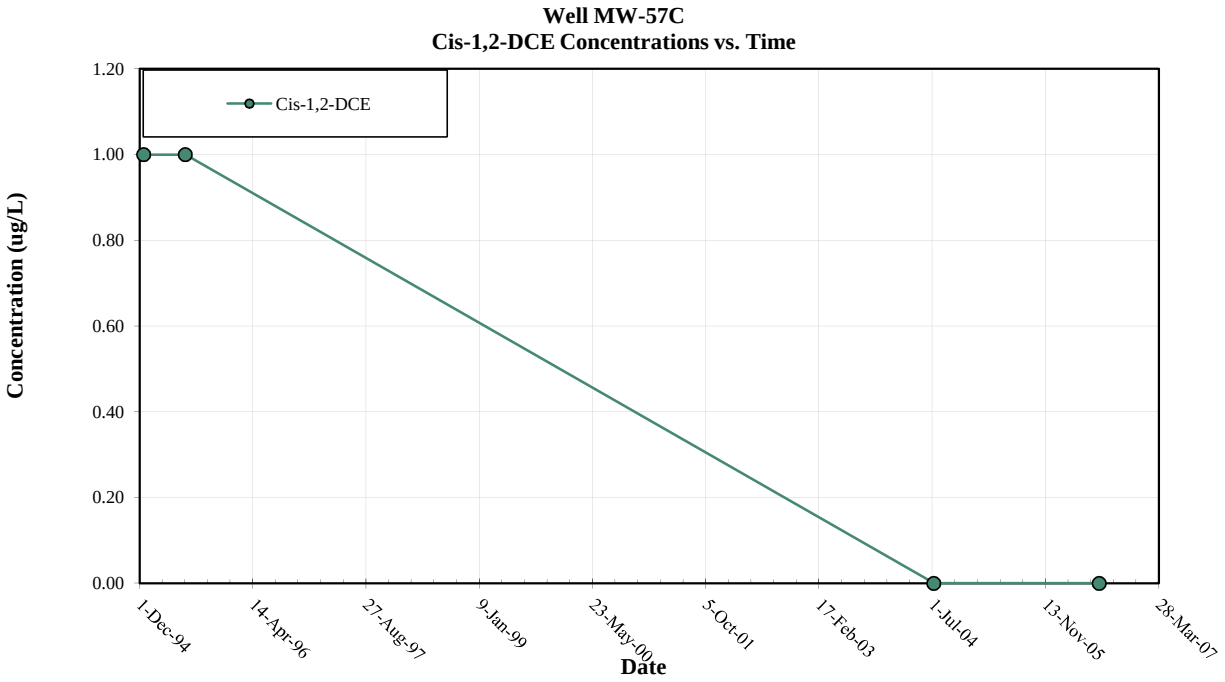

Note: All non-detections are set to zero for graphing purposes.

Contaminate of Potential Concern Time Series Plot

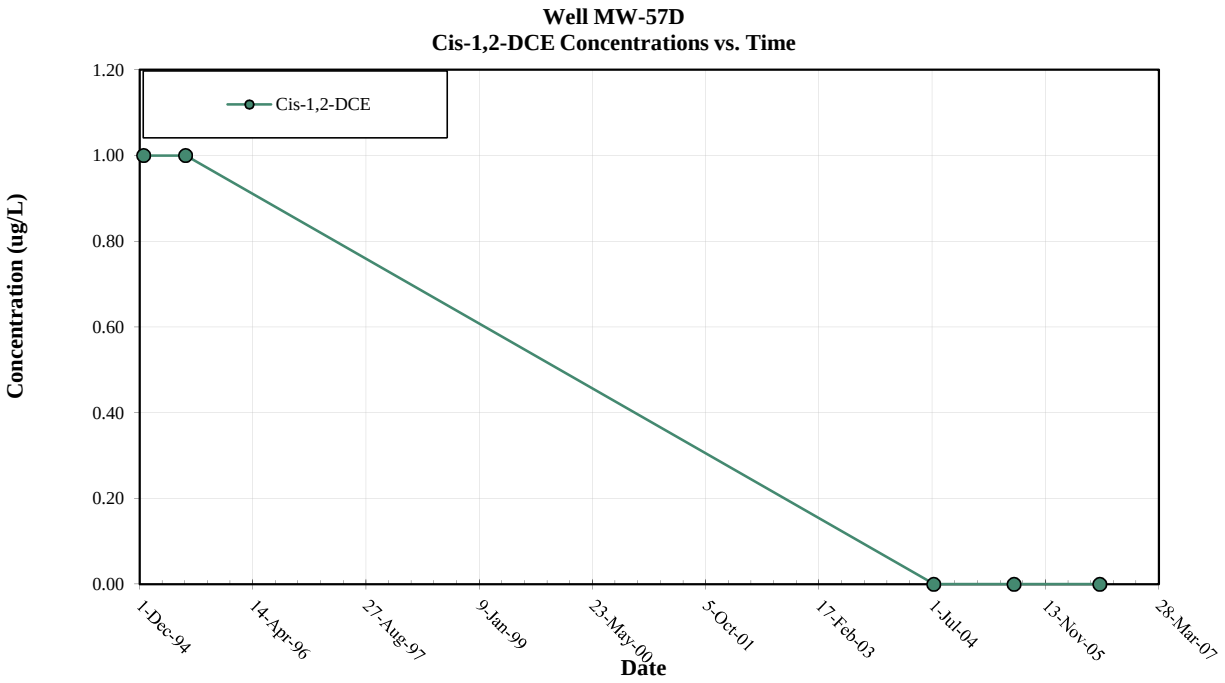

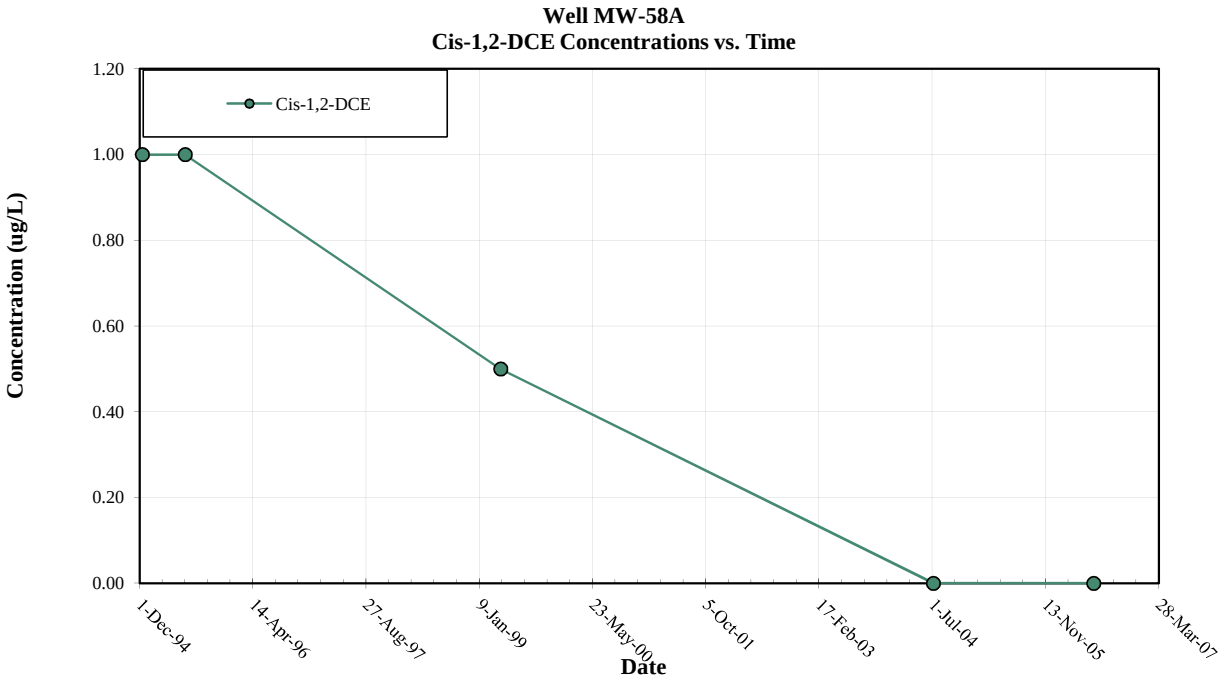

Note: All non-detections are set to zero for graphing purposes.

Contaminate of Potential Concern Time Series Plot

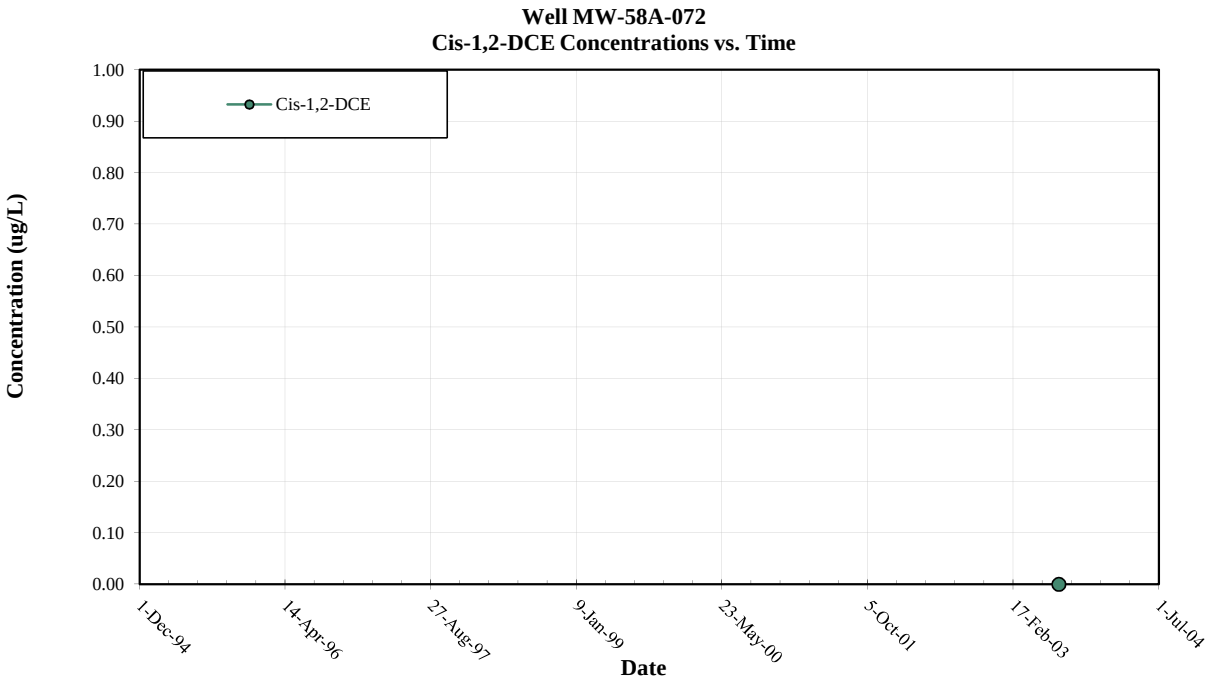

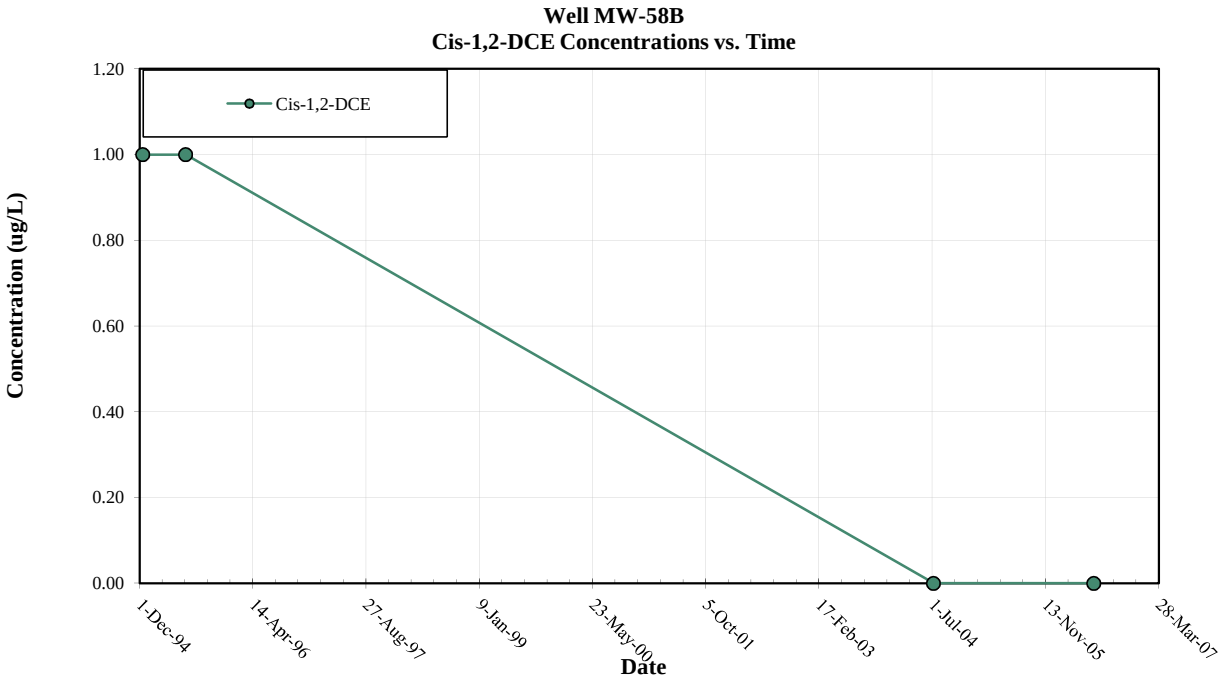

Note: All non-detections are set to zero for graphing purposes.

Contaminate of Potential Concern Time Series Plot

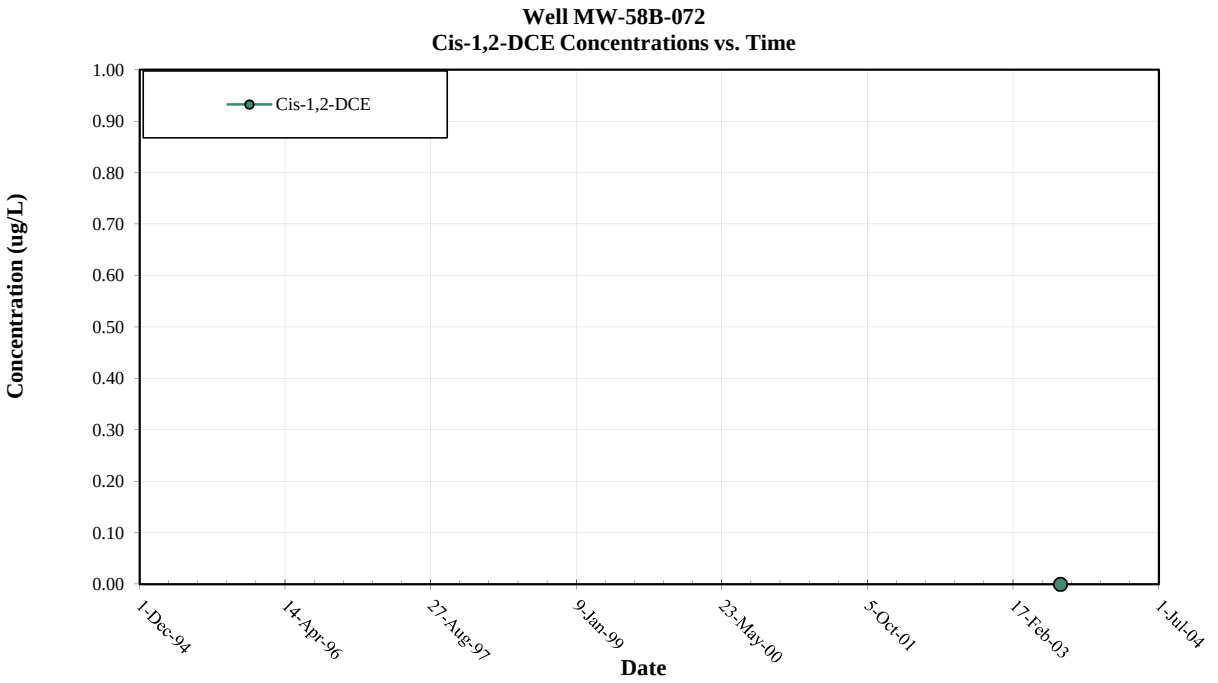

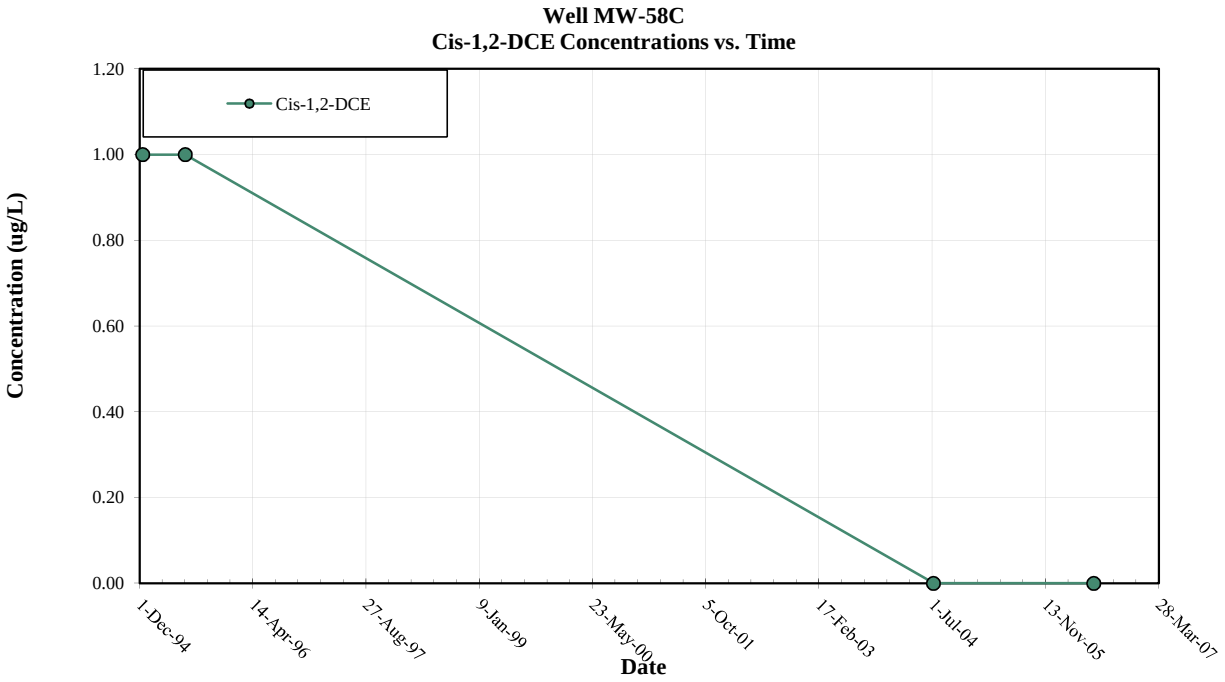

Note: All non-detections are set to zero for graphing purposes.

Contaminate of Potential Concern Time Series Plot

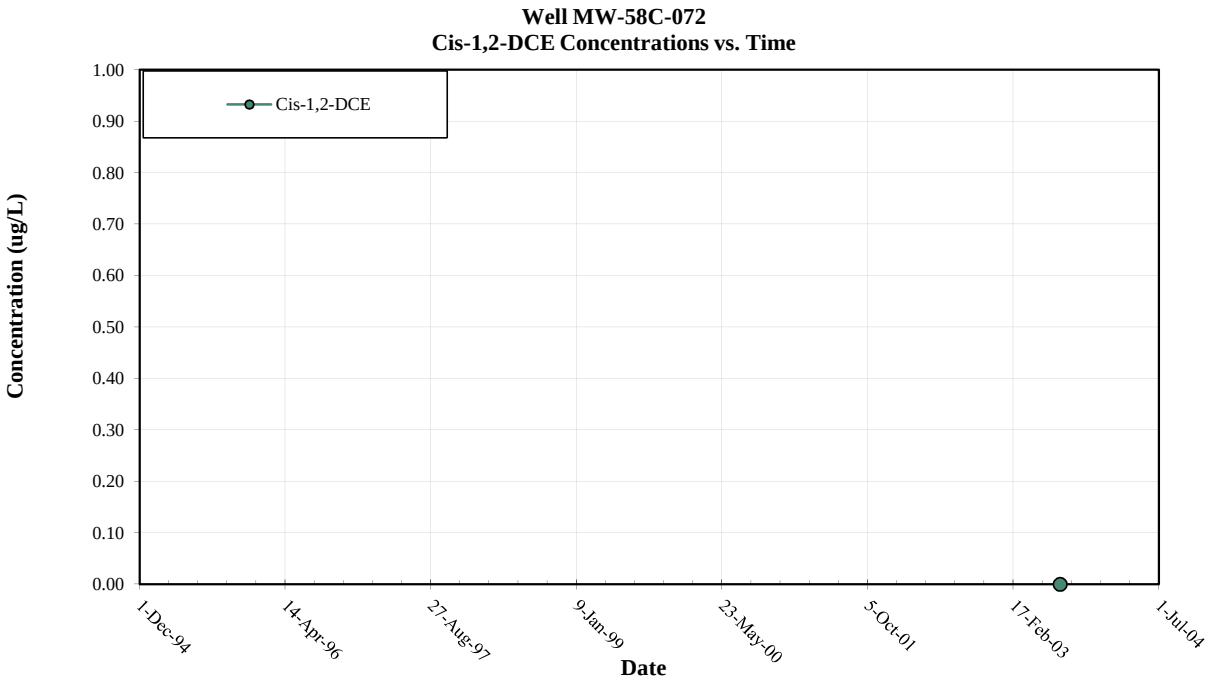

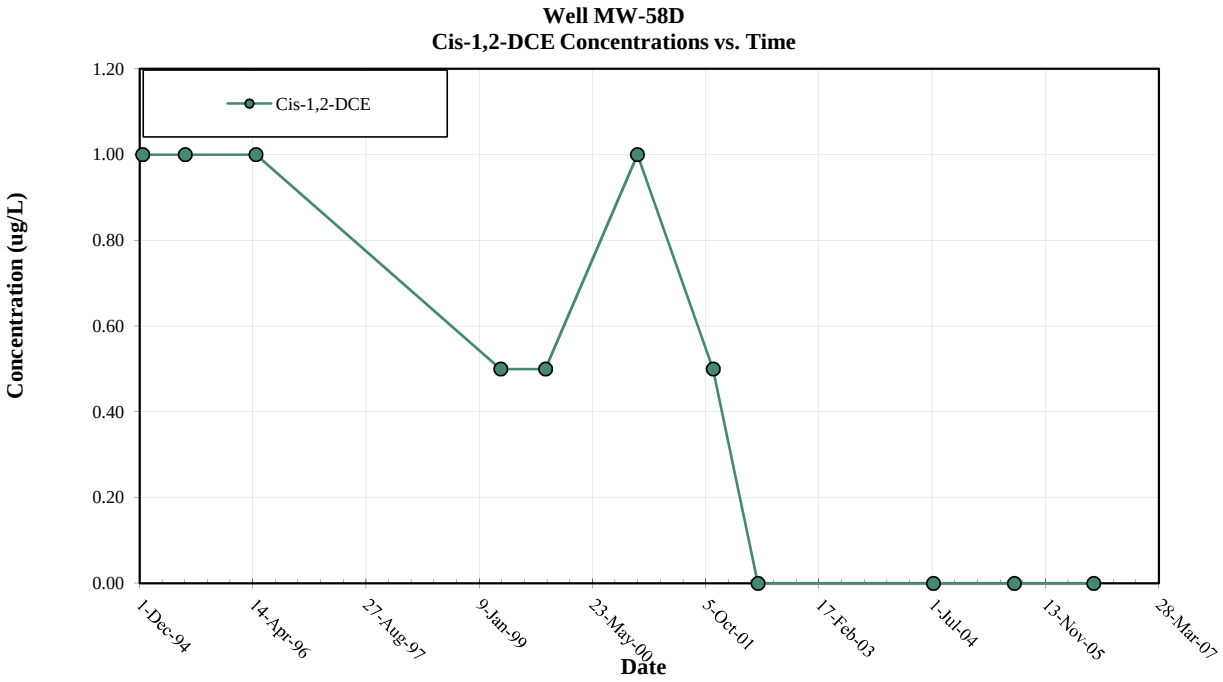

Note: All non-detections are set to zero for graphing purposes.

Contaminate of Potential Concern Time Series Plot

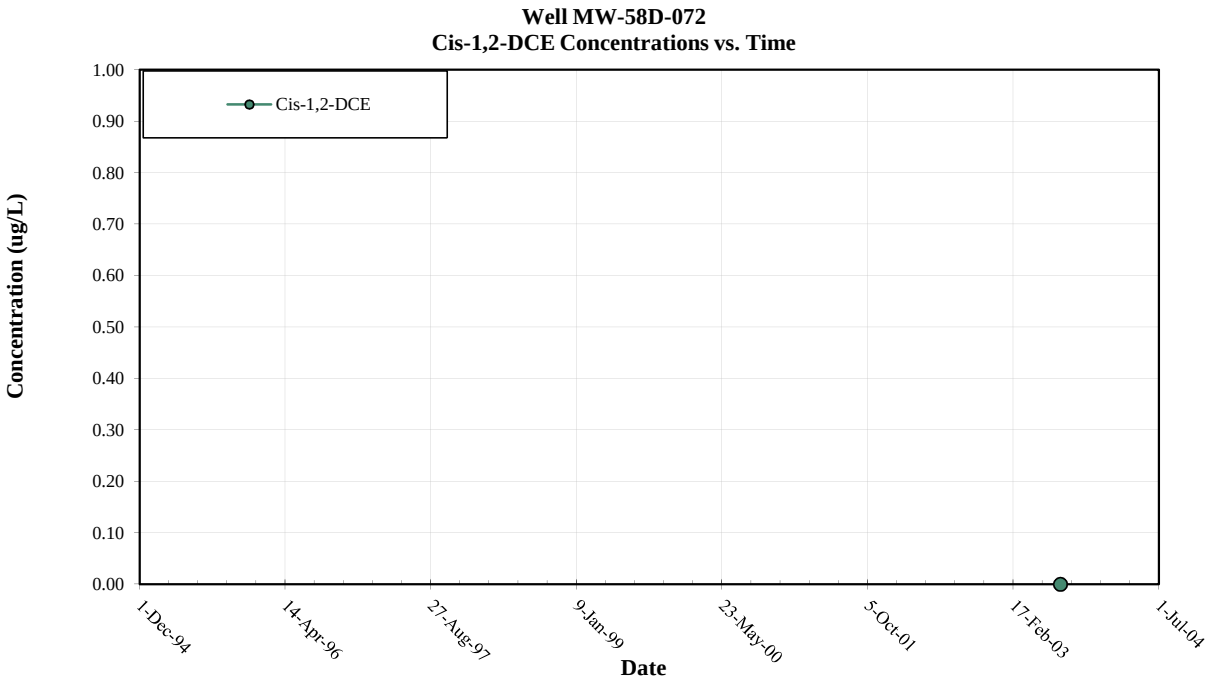

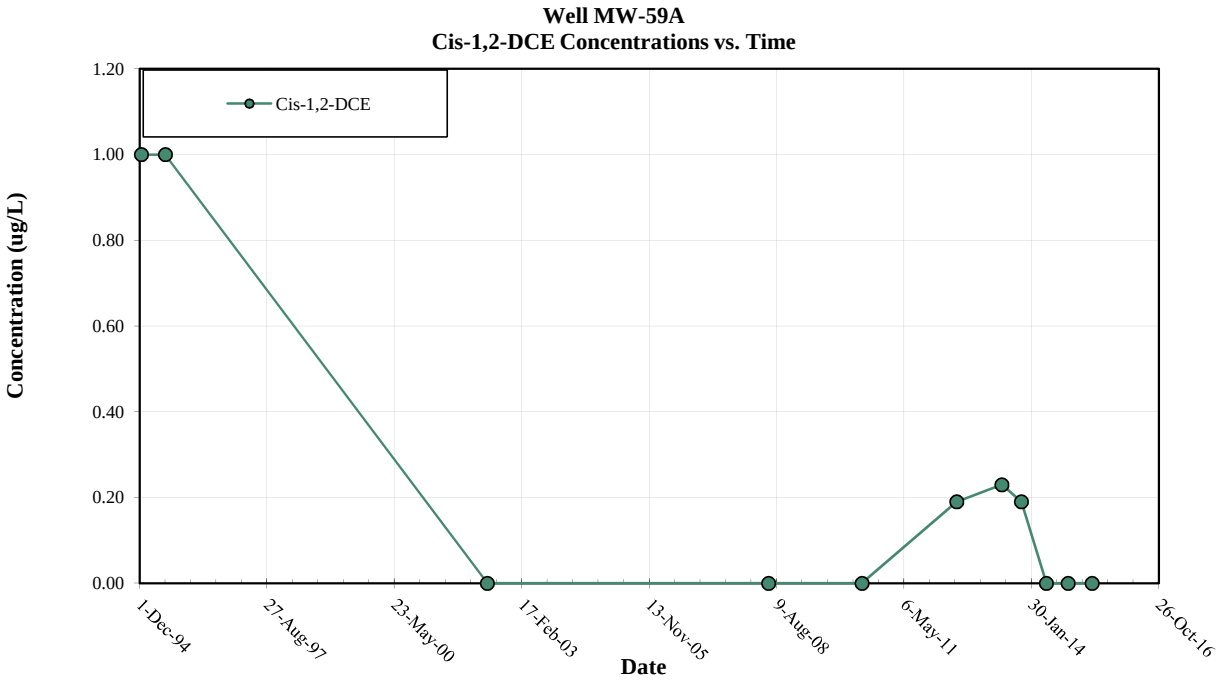

Note: All non-detections are set to zero for graphing purposes.

Contaminate of Potential Concern Time Series Plot

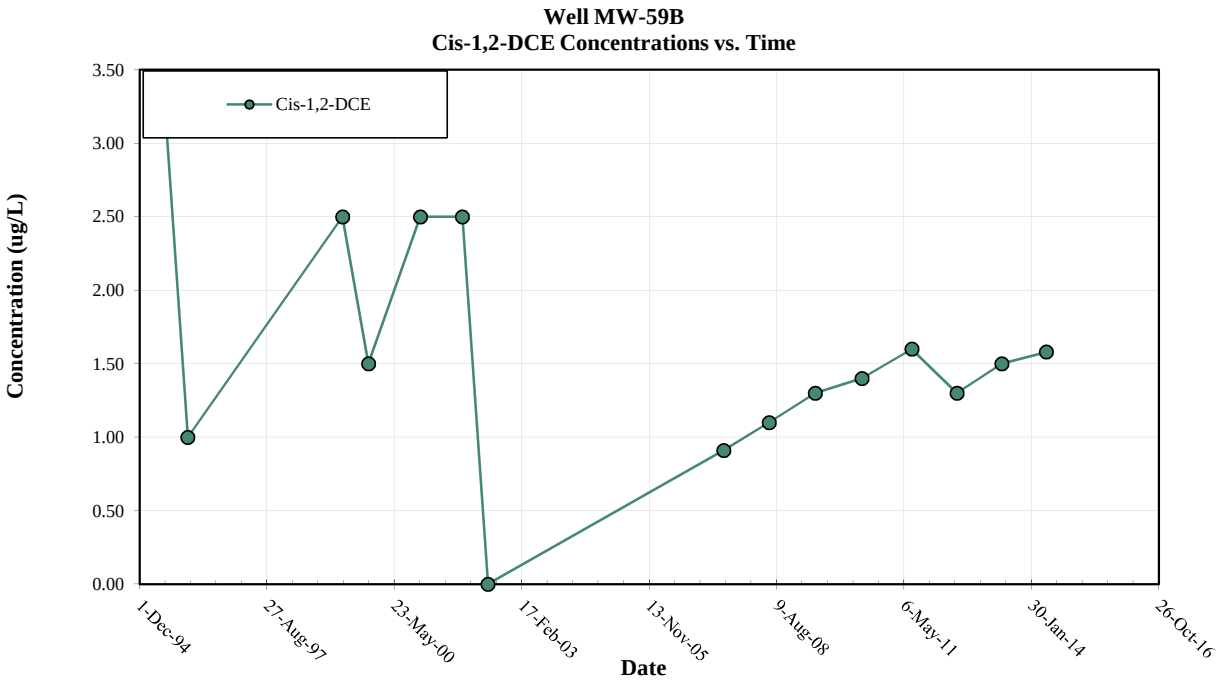

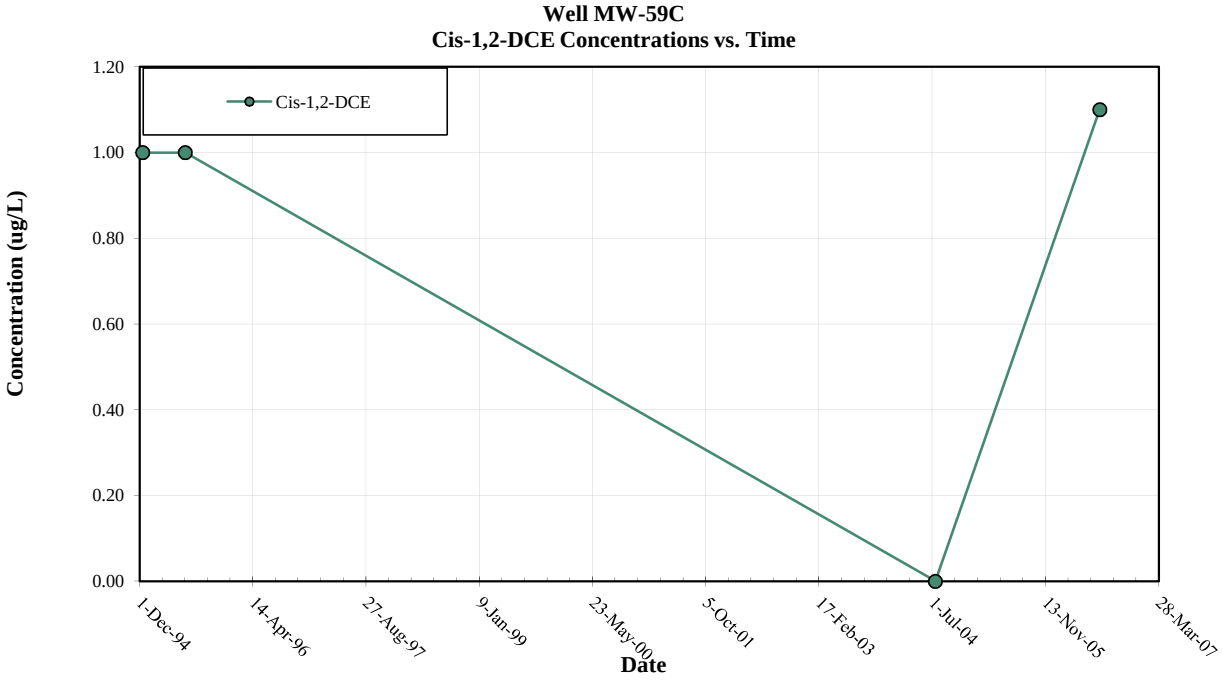

Note: All non-detections are set to zero for graphing purposes.

Contaminate of Potential Concern Time Series Plot

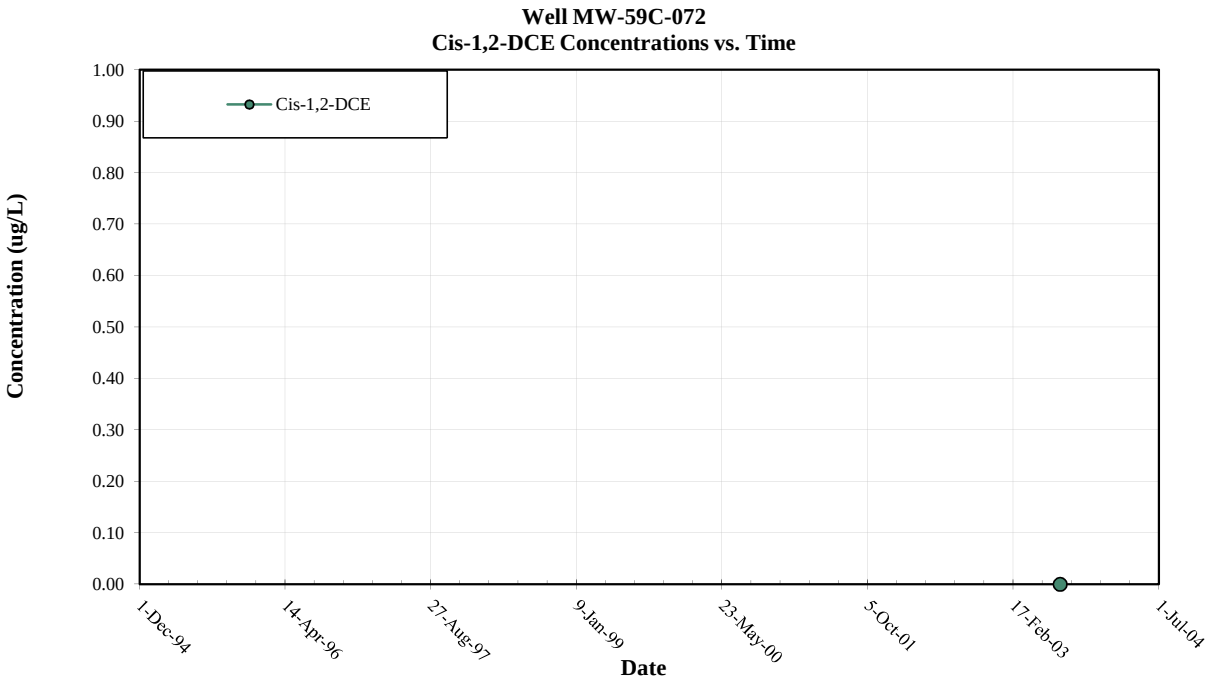

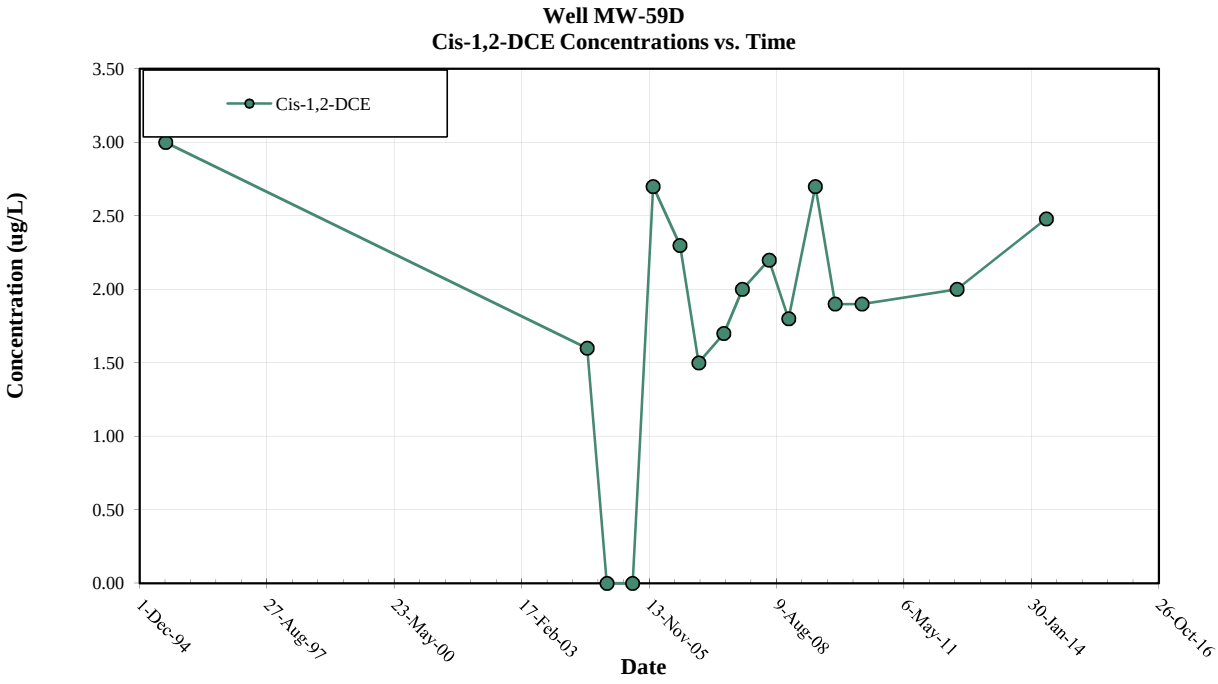

Note: All non-detections are set to zero for graphing purposes.

Contaminate of Potential Concern Time Series Plot

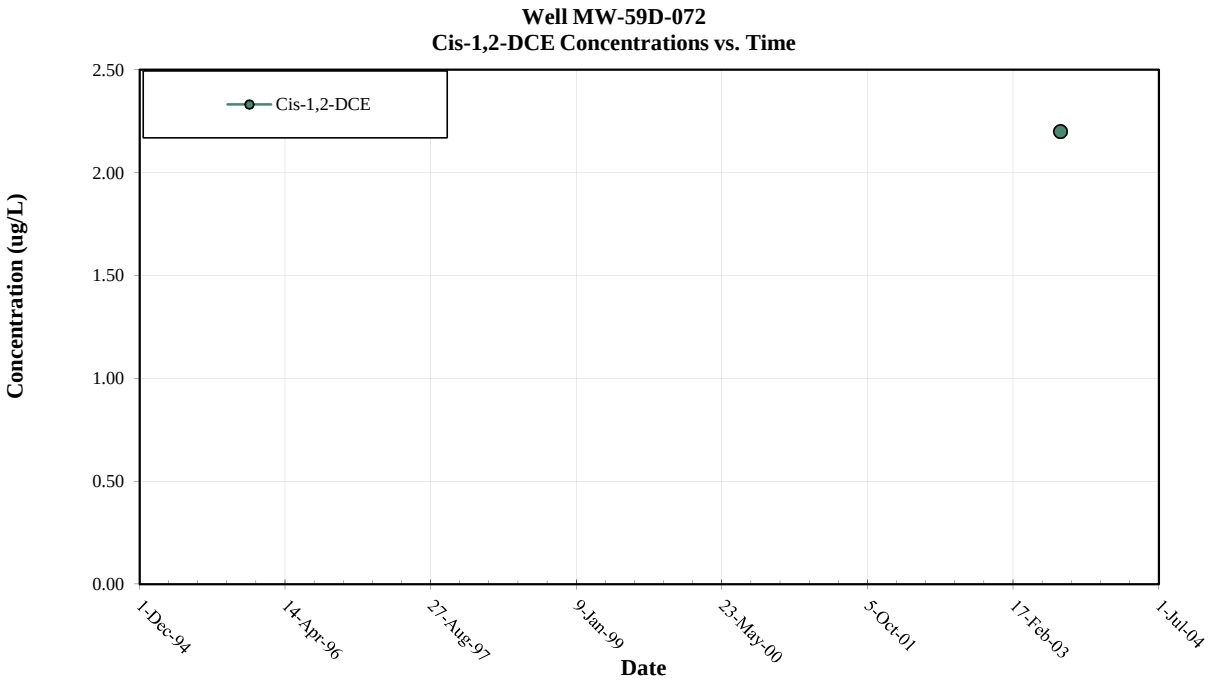

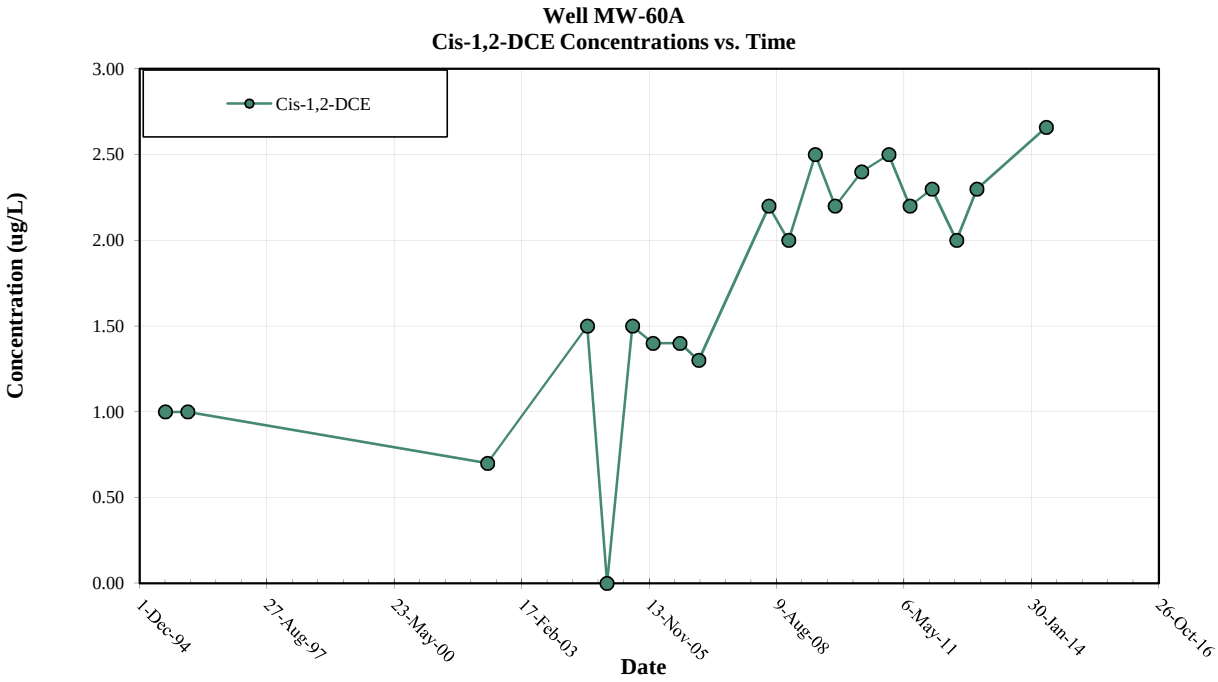

Note: All non-detections are set to zero for graphing purposes.

Contaminate of Potential Concern Time Series Plot

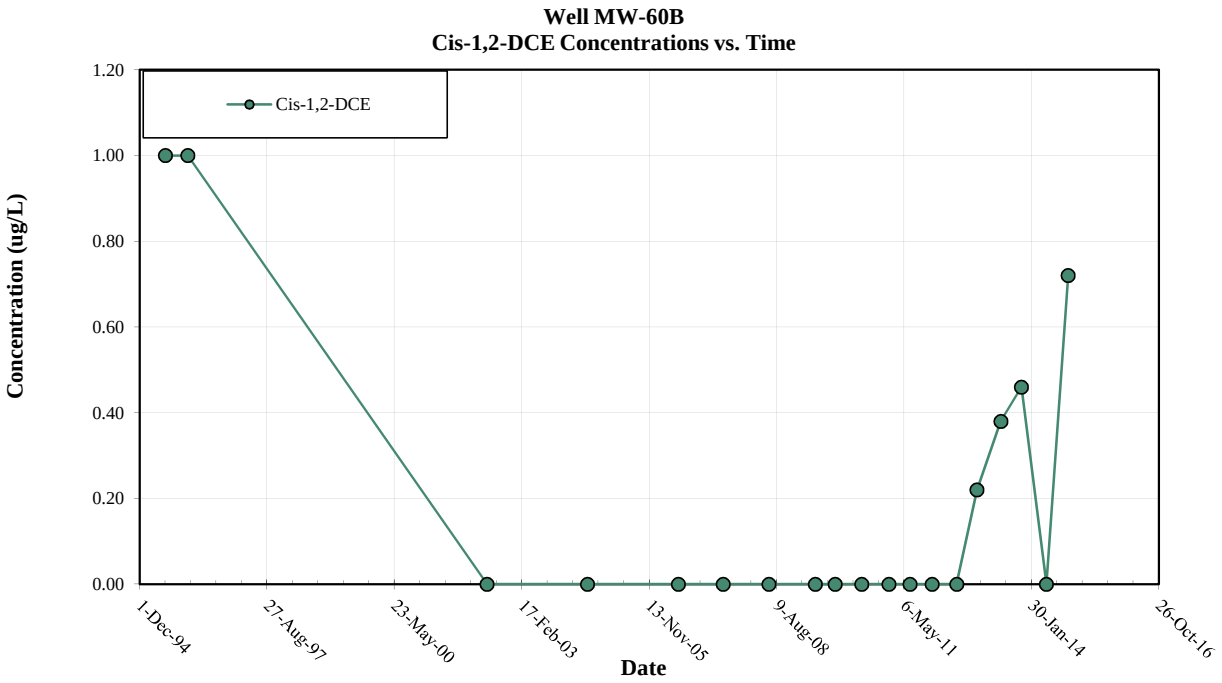

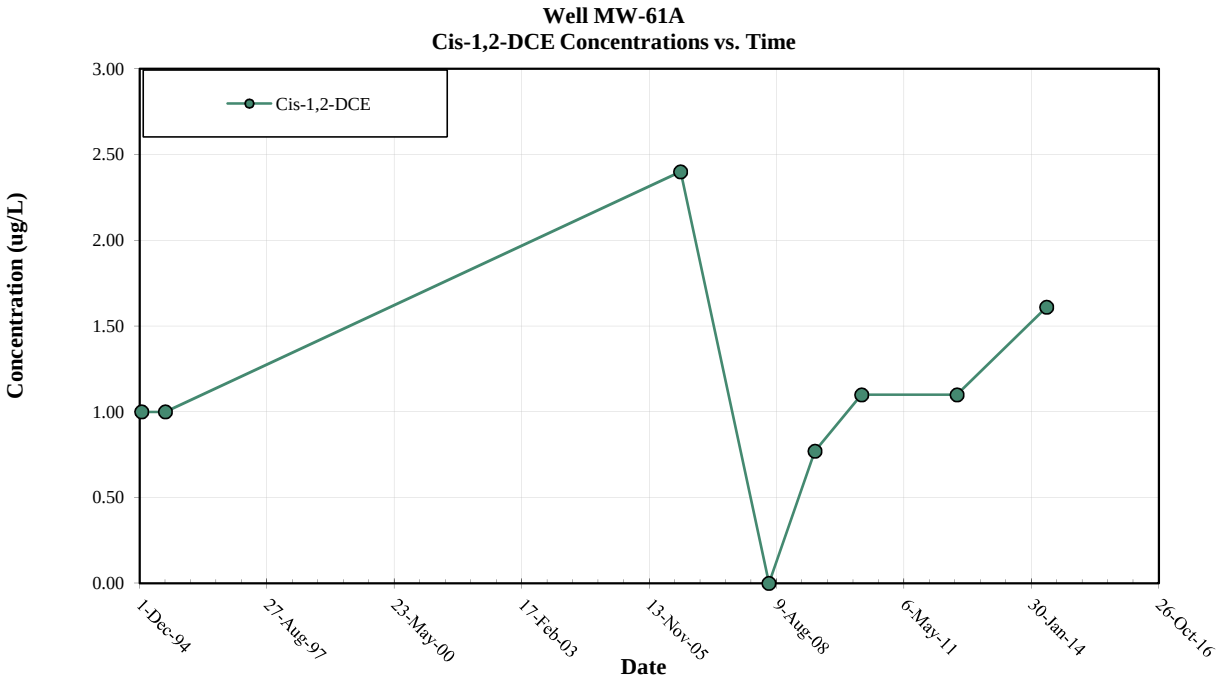

Note: All non-detections are set to zero for graphing purposes.

Contaminate of Potential Concern Time Series Plot

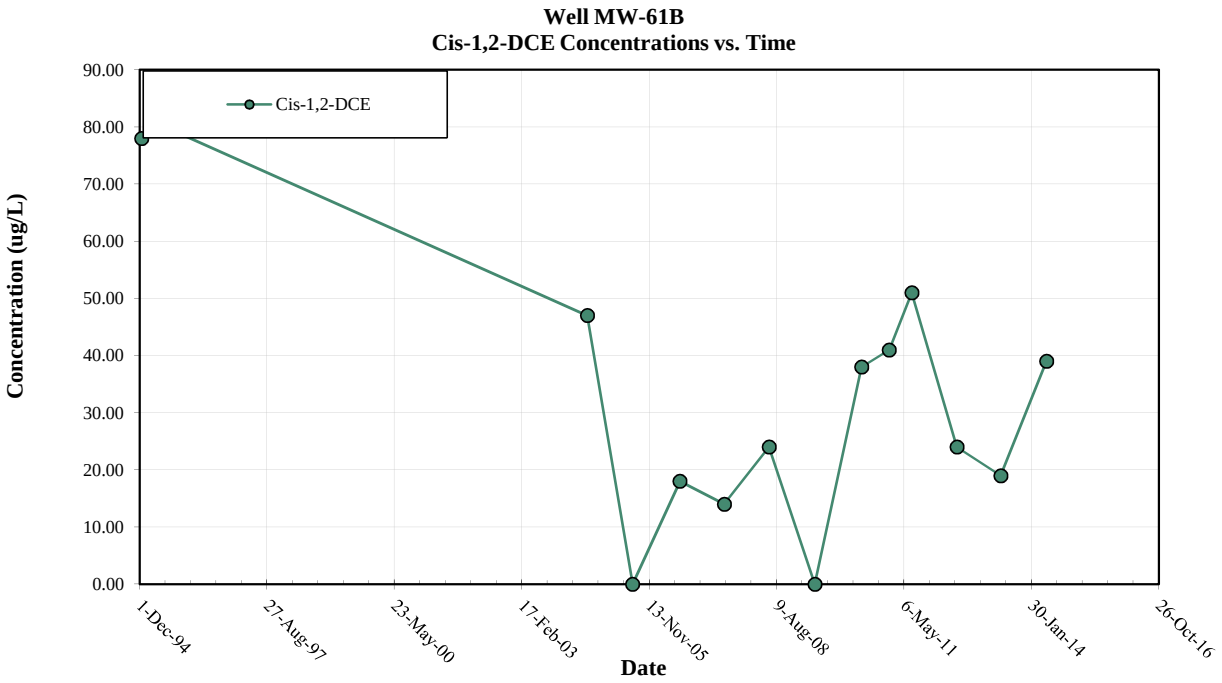

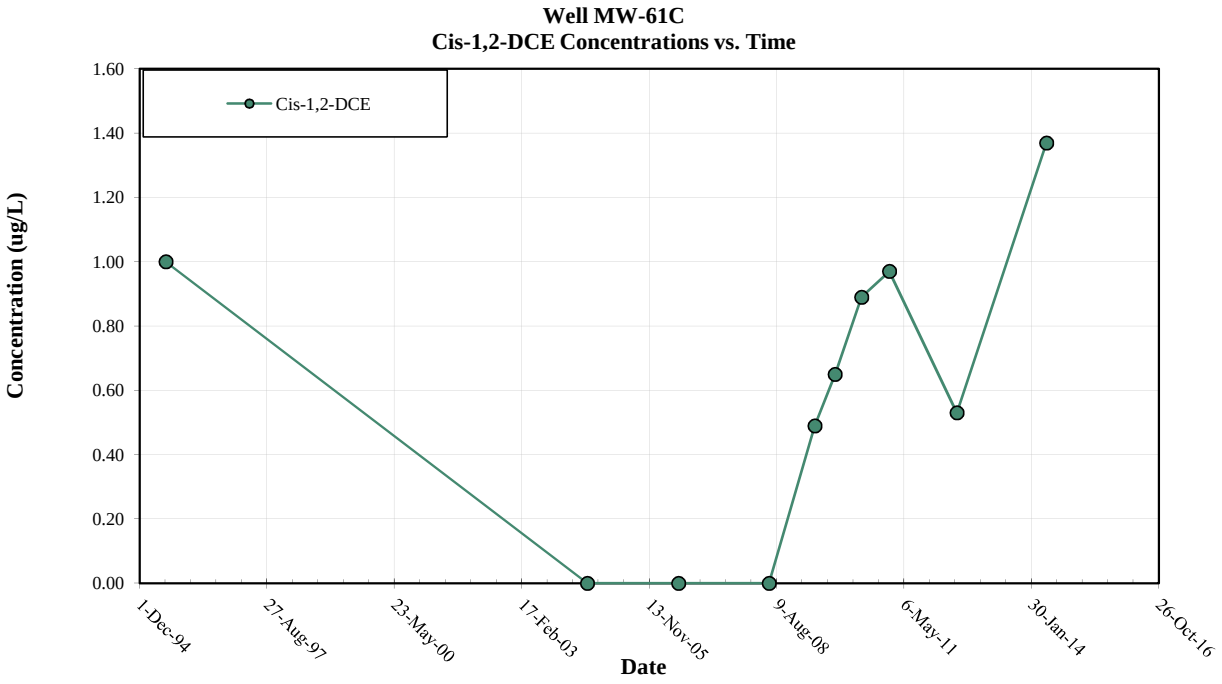

Note: All non-detections are set to zero for graphing purposes.

Contaminate of Potential Concern Time Series Plot

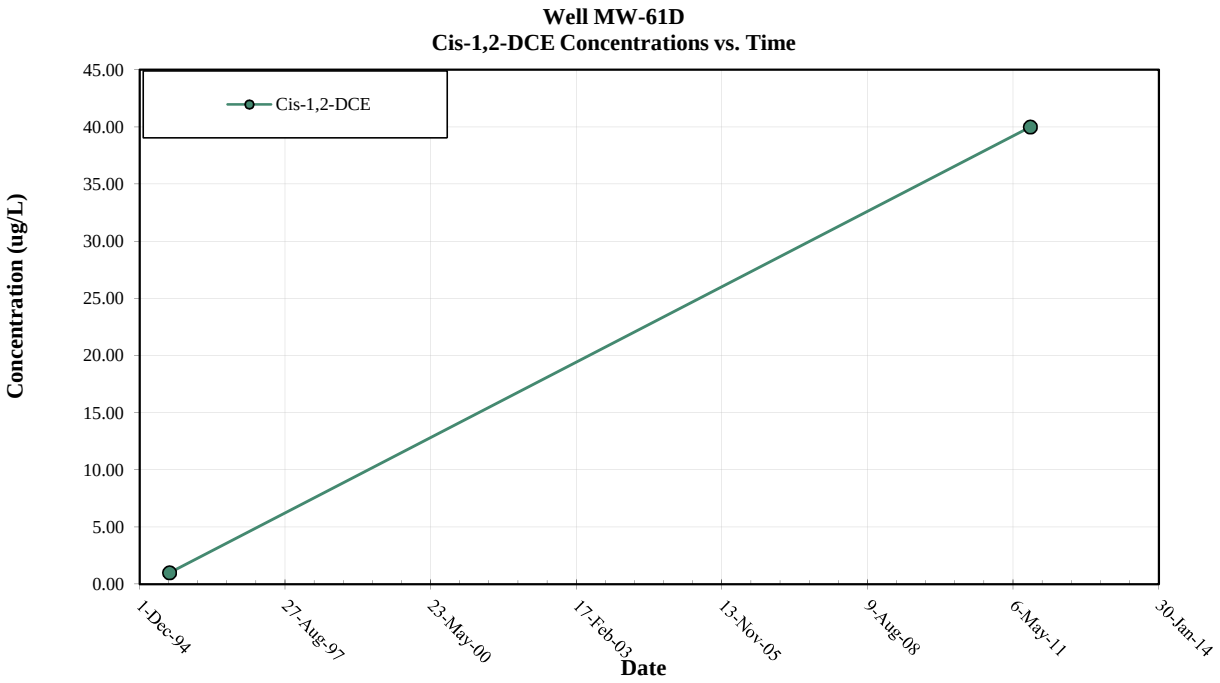

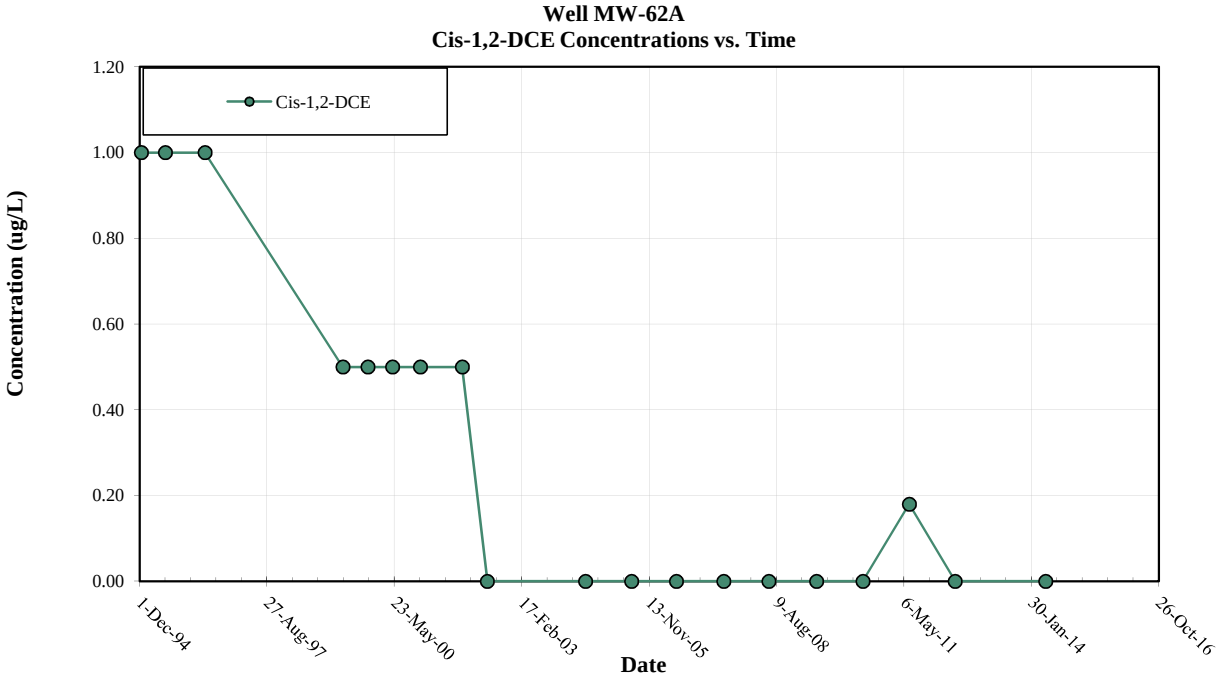

Note: All non-detections are set to zero for graphing purposes.

Contaminate of Potential Concern Time Series Plot

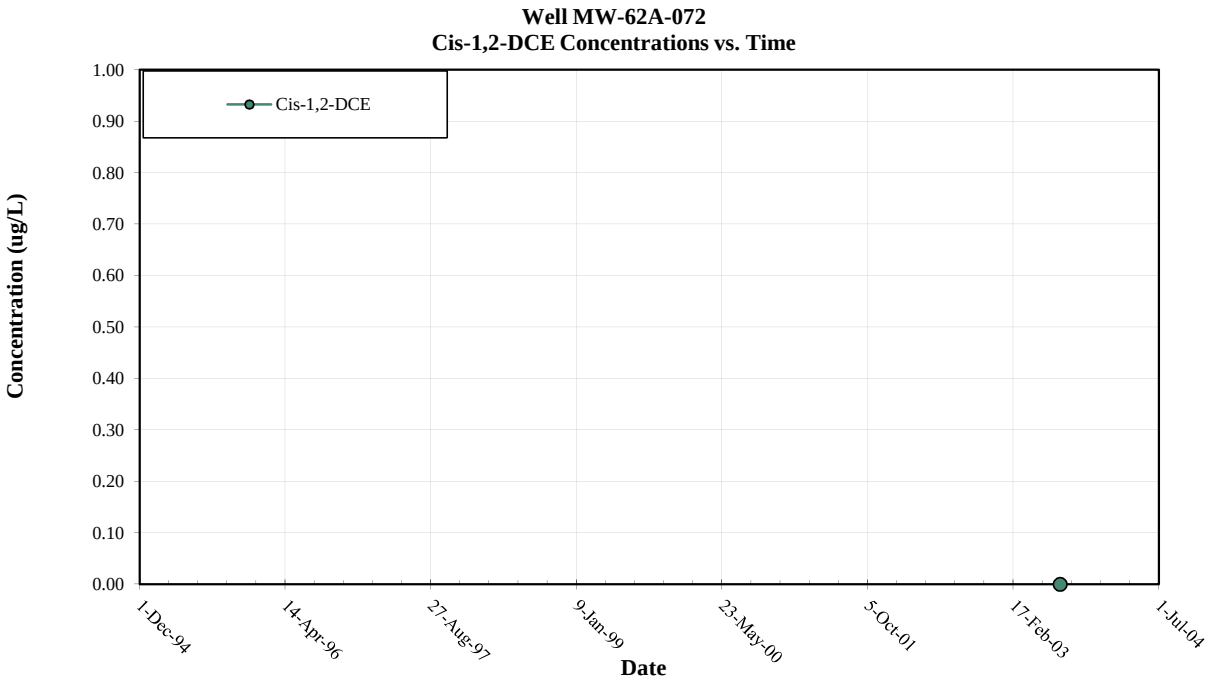

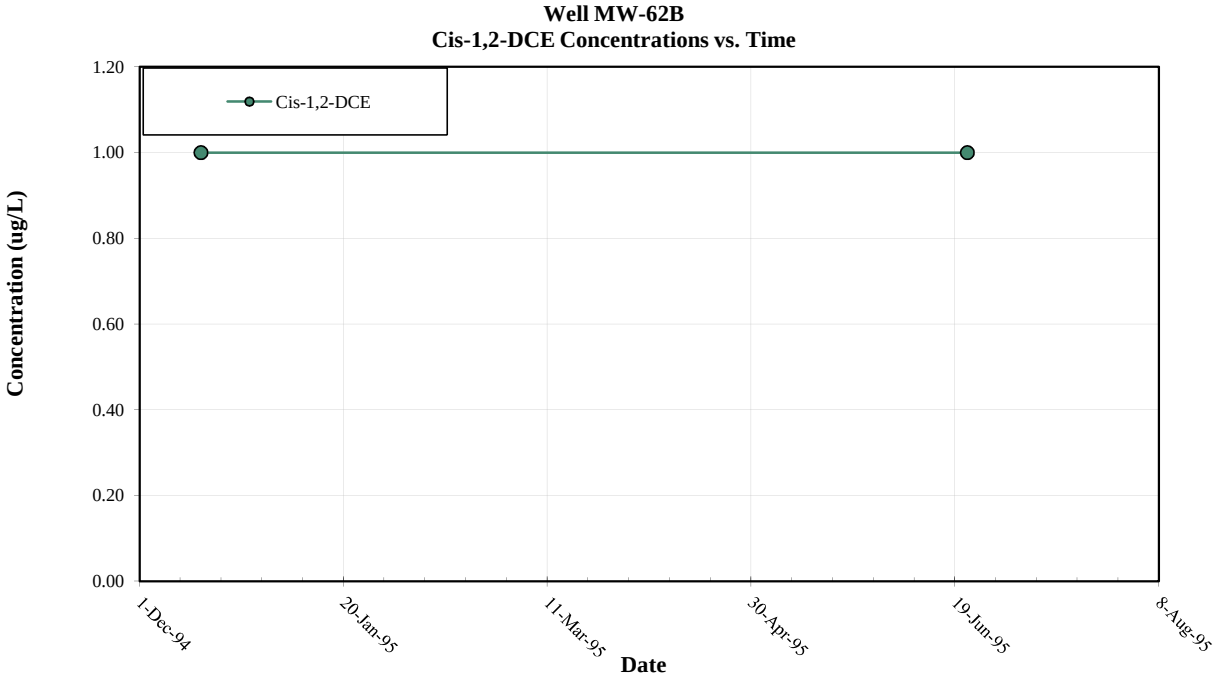

Note: All non-detections are set to zero for graphing purposes.

Contaminate of Potential Concern Time Series Plot

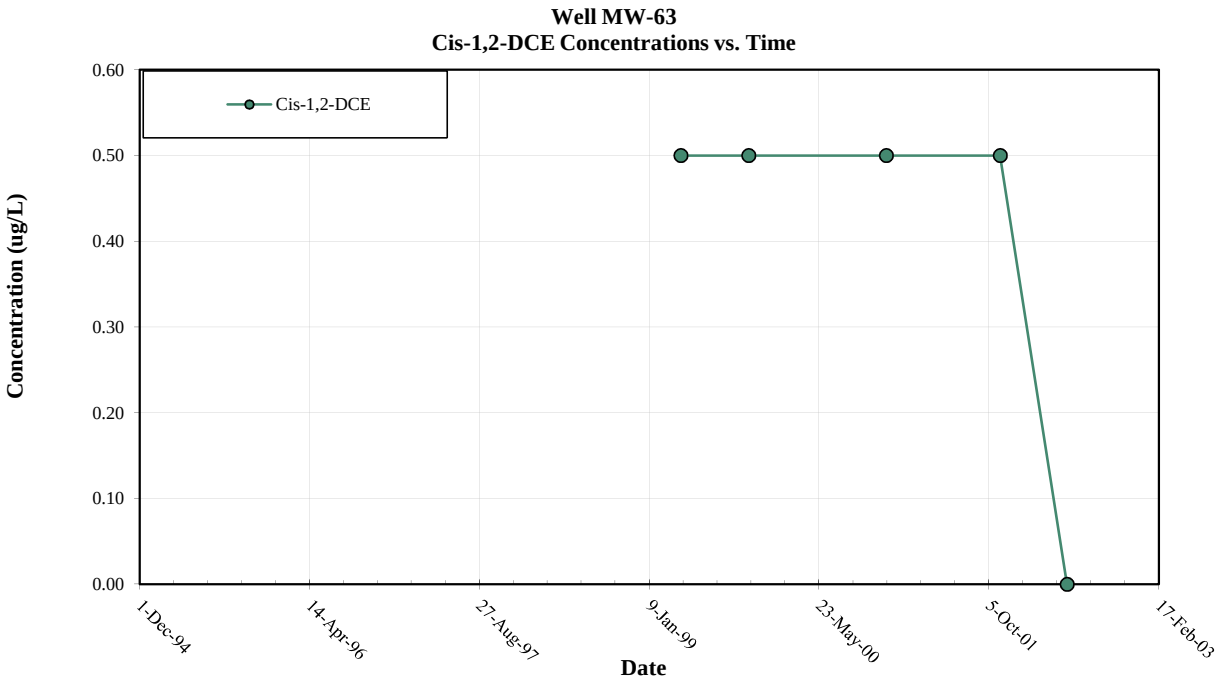

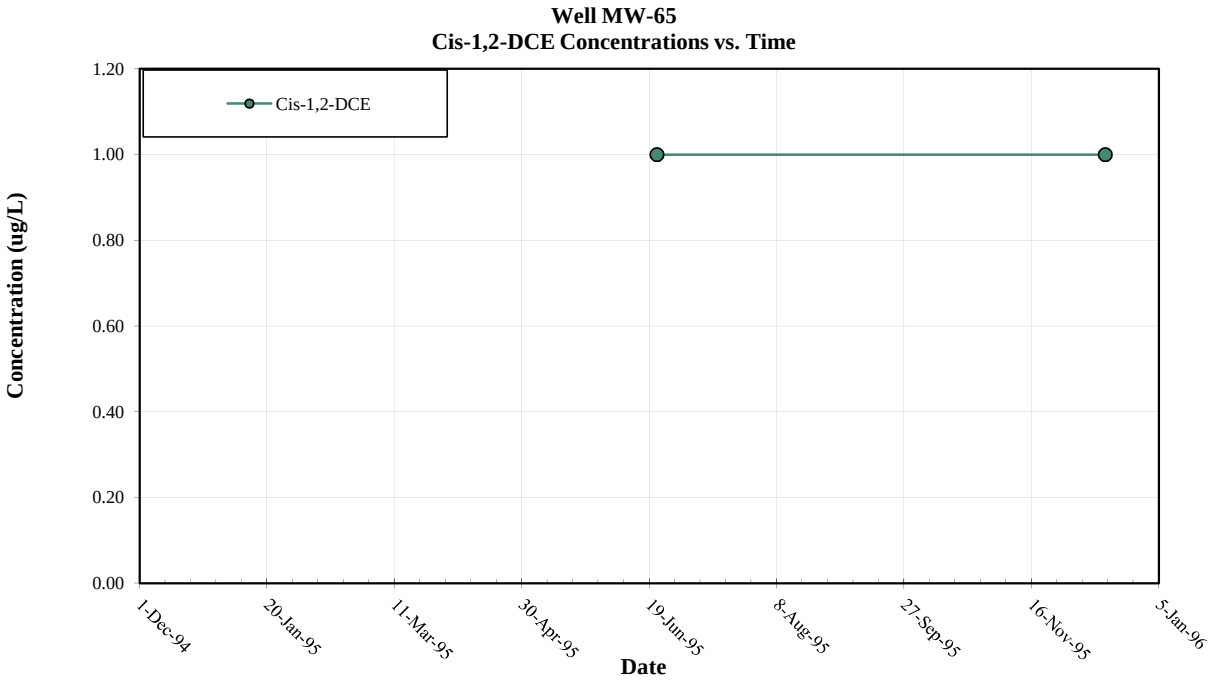

Note: All non-detections are set to zero for graphing purposes.

Contaminate of Potential Concern Time Series Plot

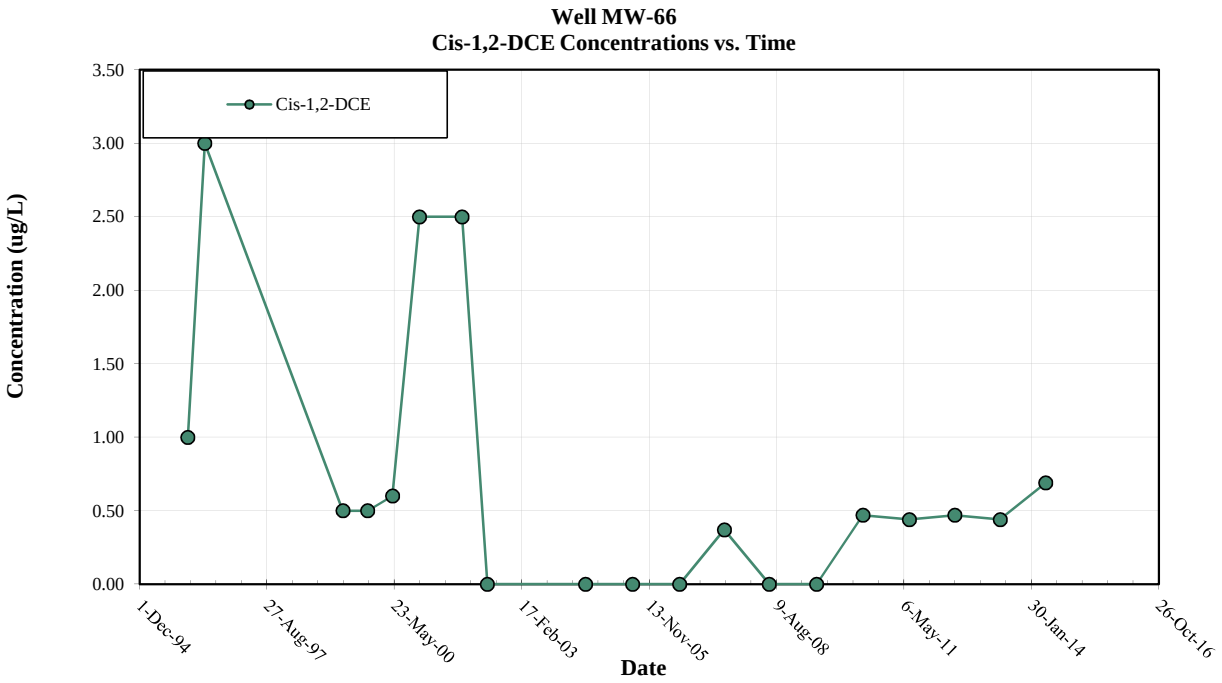

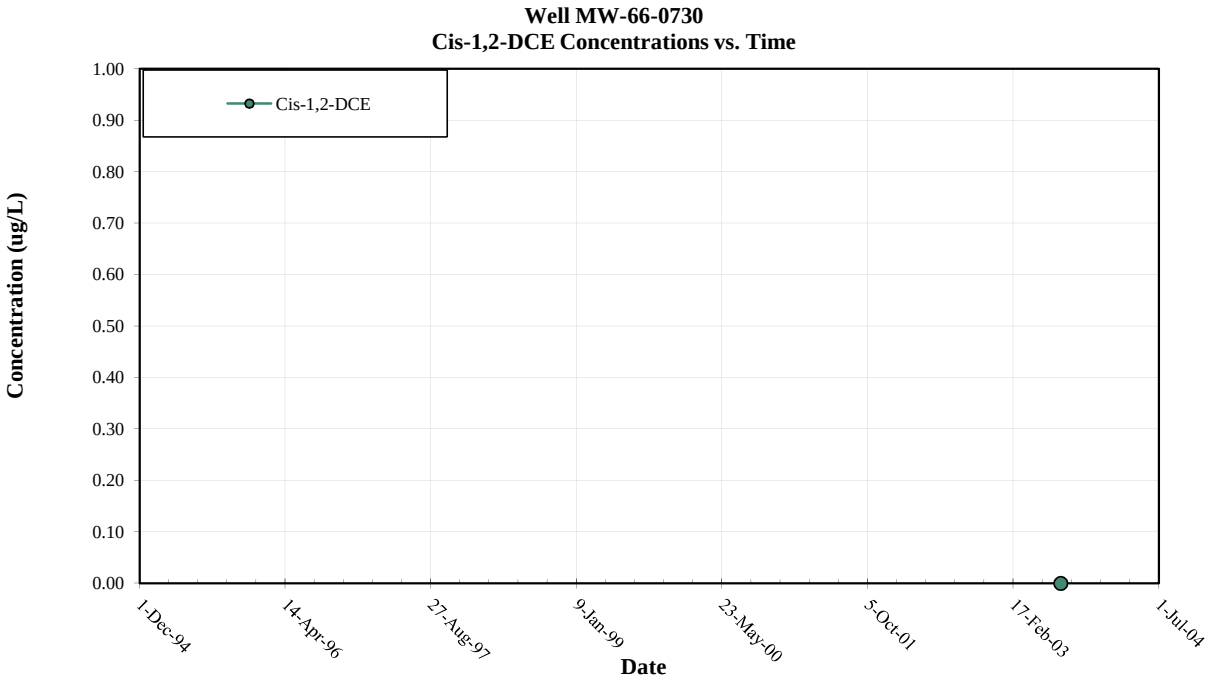

Note: All non-detections are set to zero for graphing purposes.

Contaminate of Potential Concern Time Series Plot

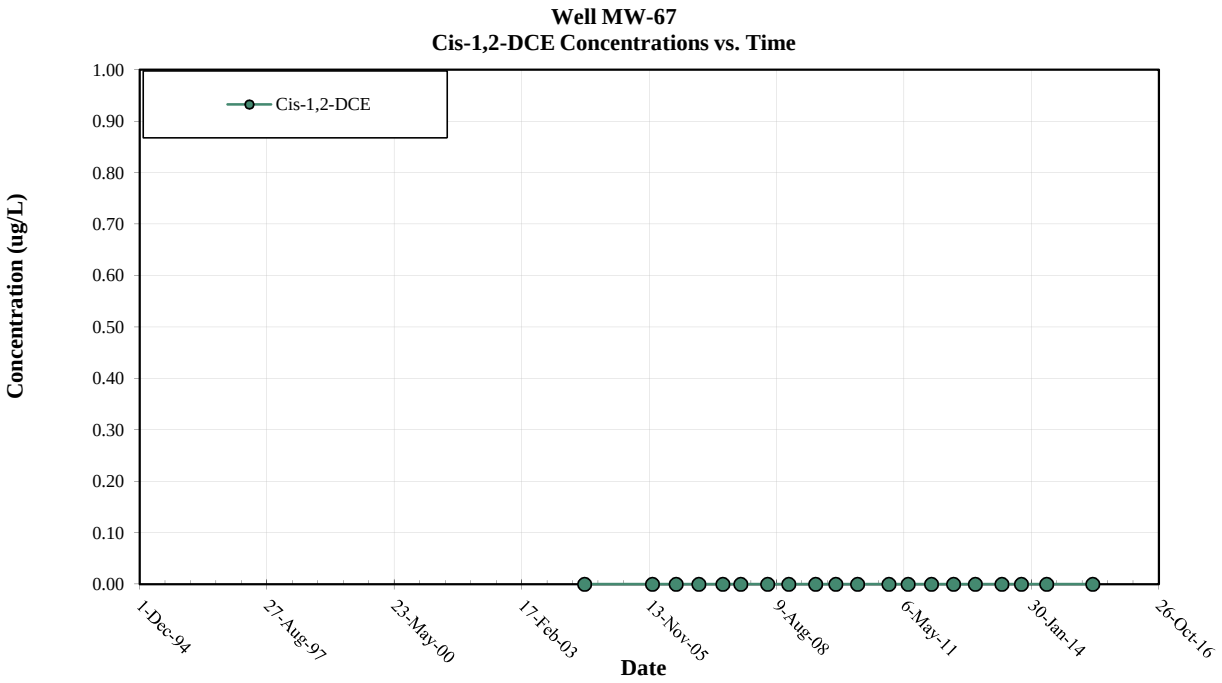

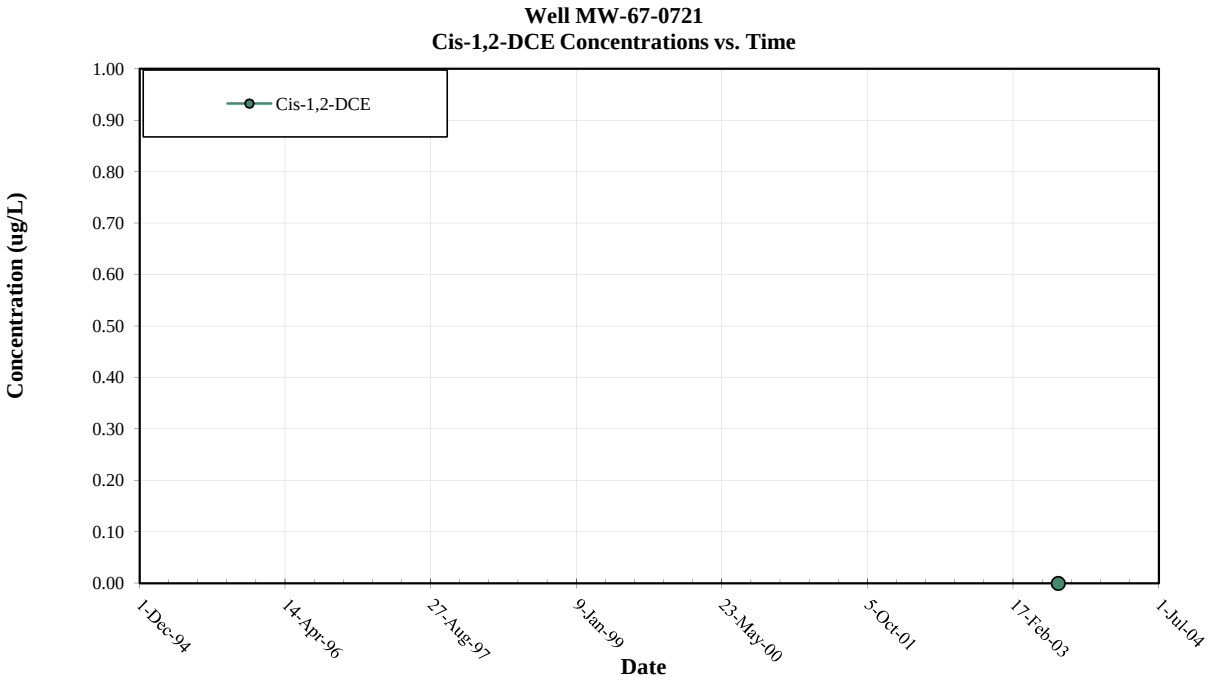

Note: All non-detections are set to zero for graphing purposes.

Contaminate of Potential Concern Time Series Plot

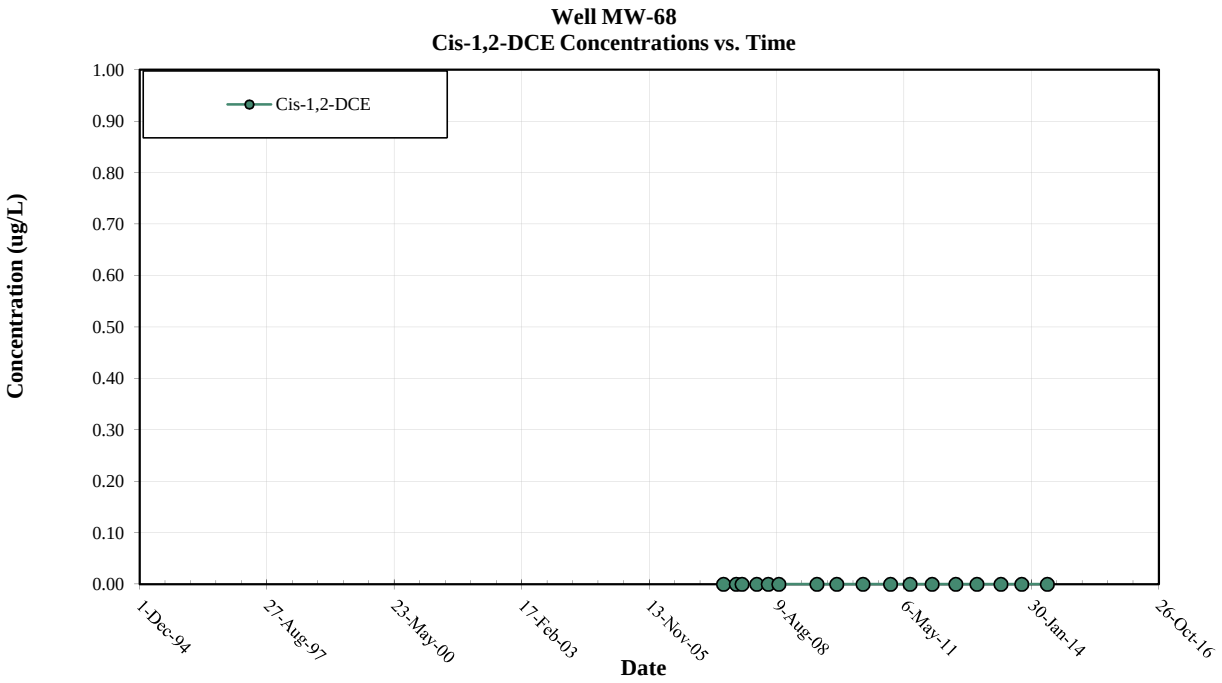

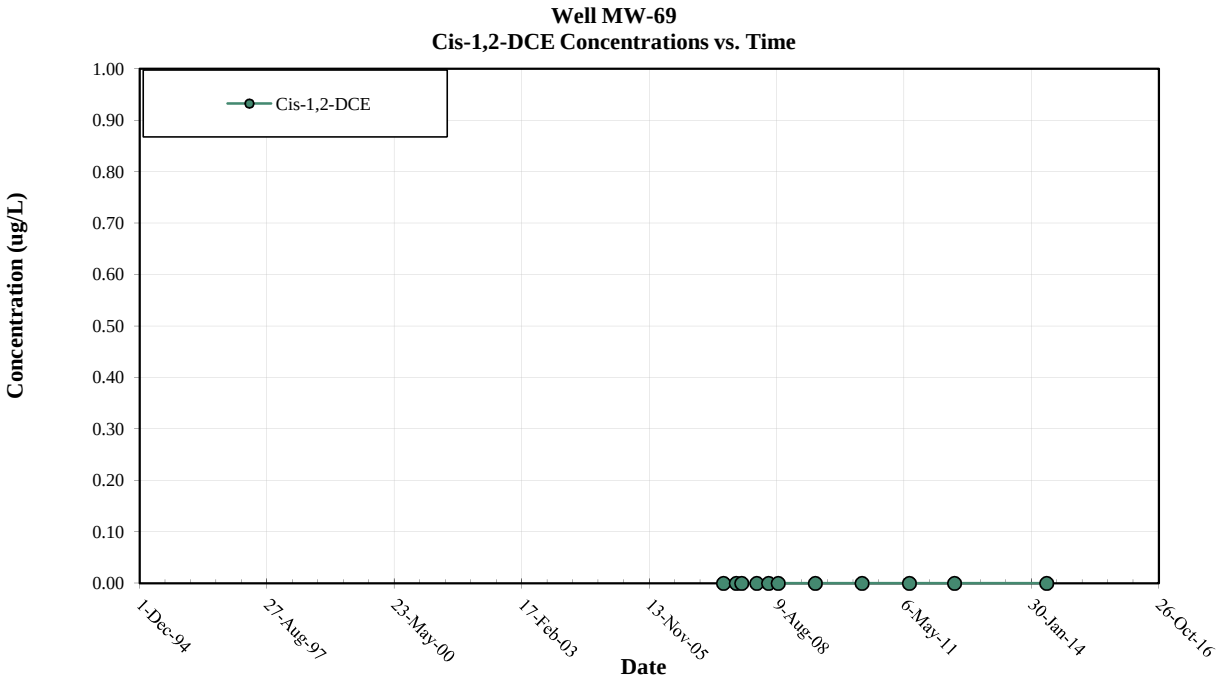

Note: All non-detections are set to zero for graphing purposes.

Contaminate of Potential Concern Time Series Plot

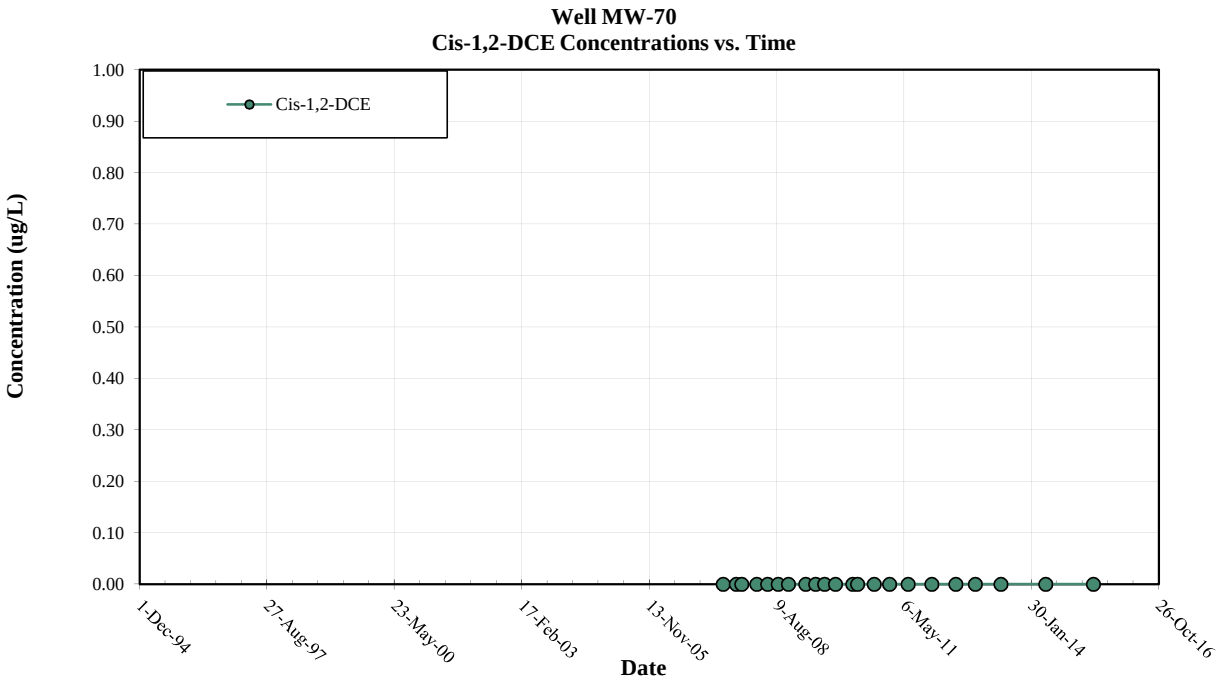

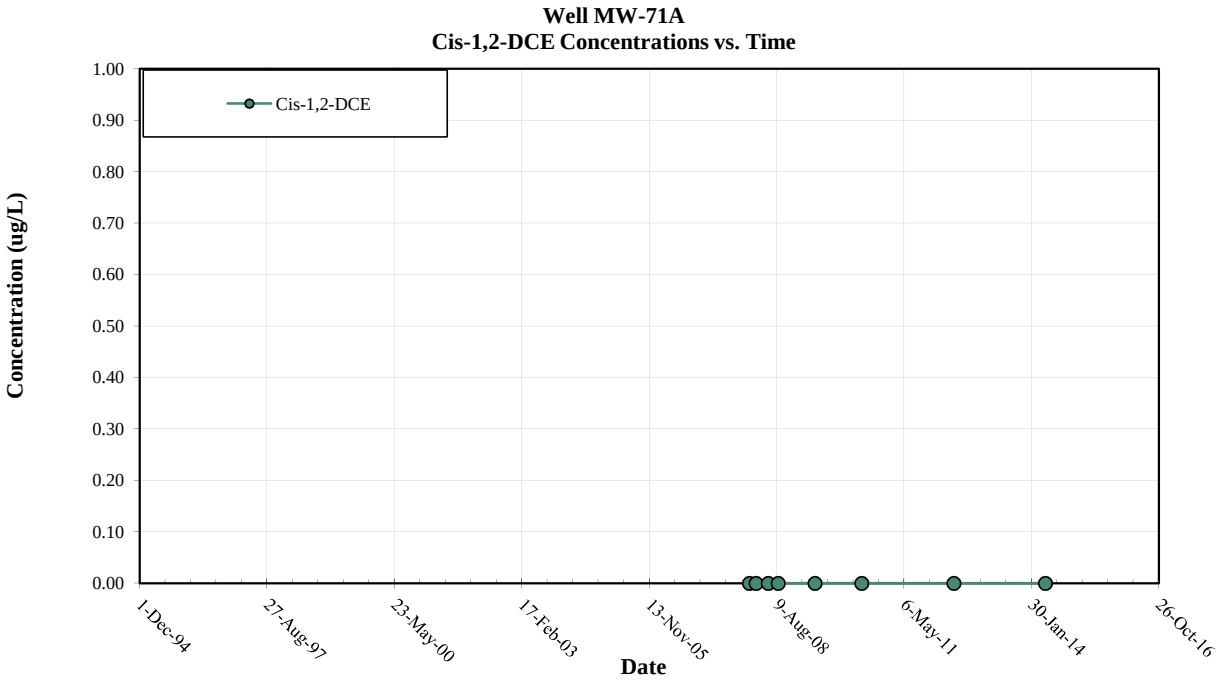

Note: All non-detections are set to zero for graphing purposes.

Contaminate of Potential Concern Time Series Plot

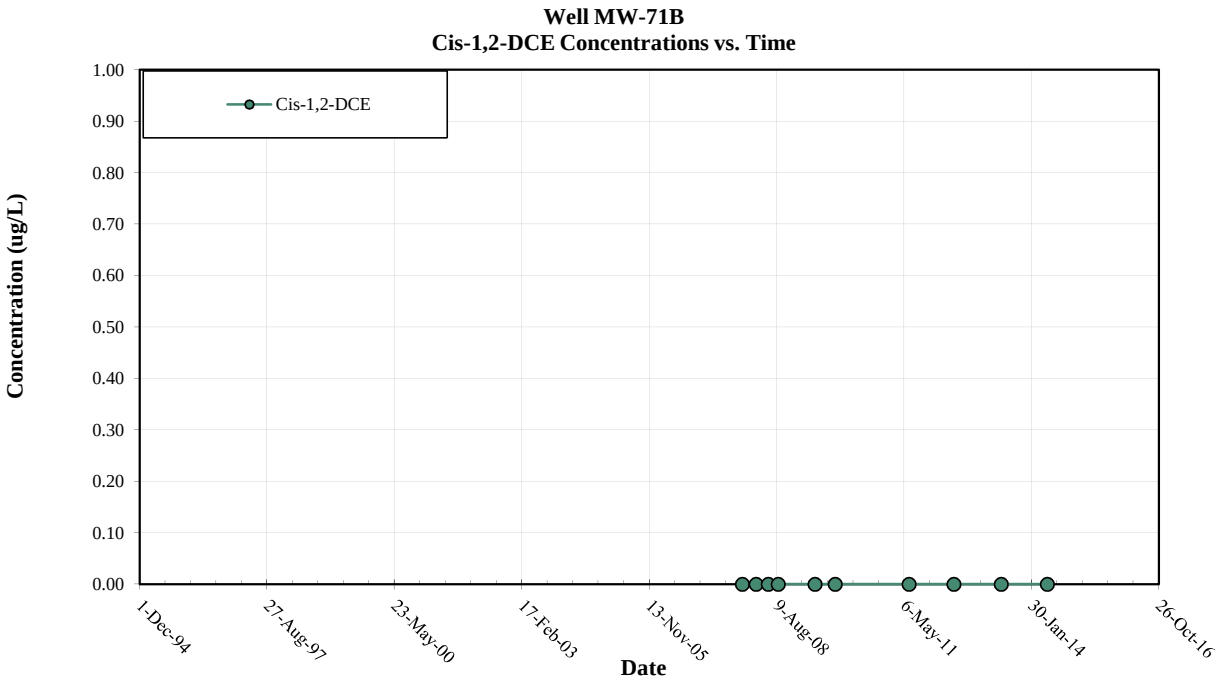

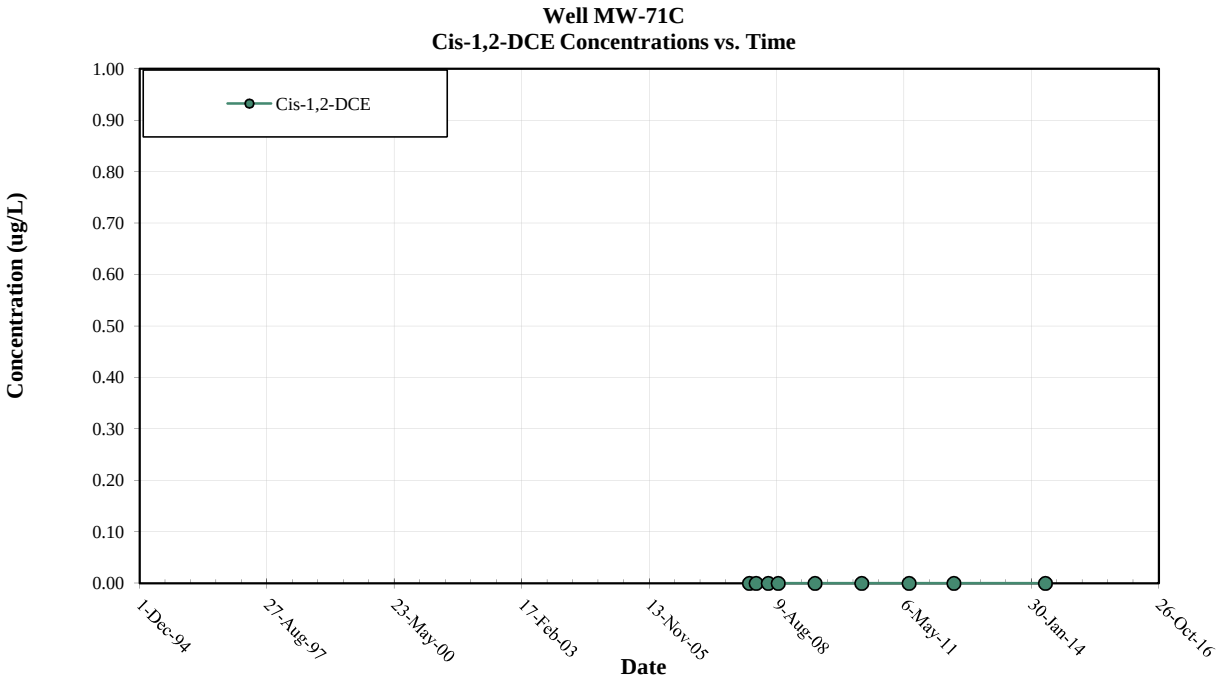

Note: All non-detections are set to zero for graphing purposes.

Contaminate of Potential Concern Time Series Plot

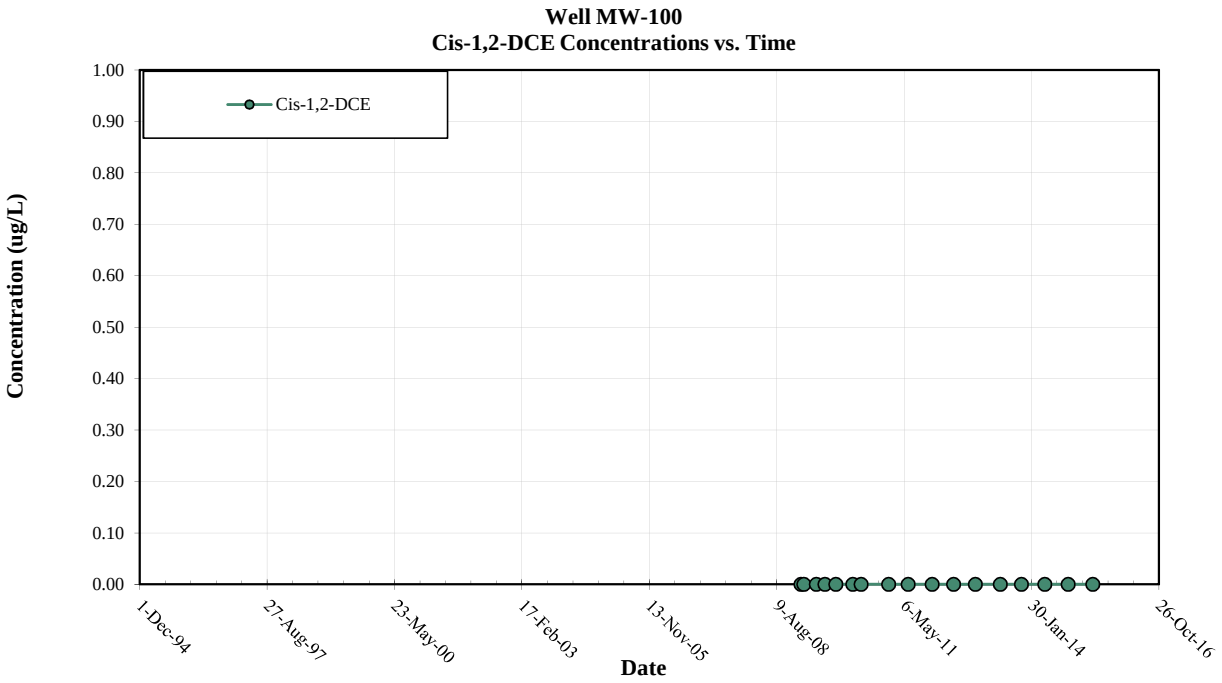

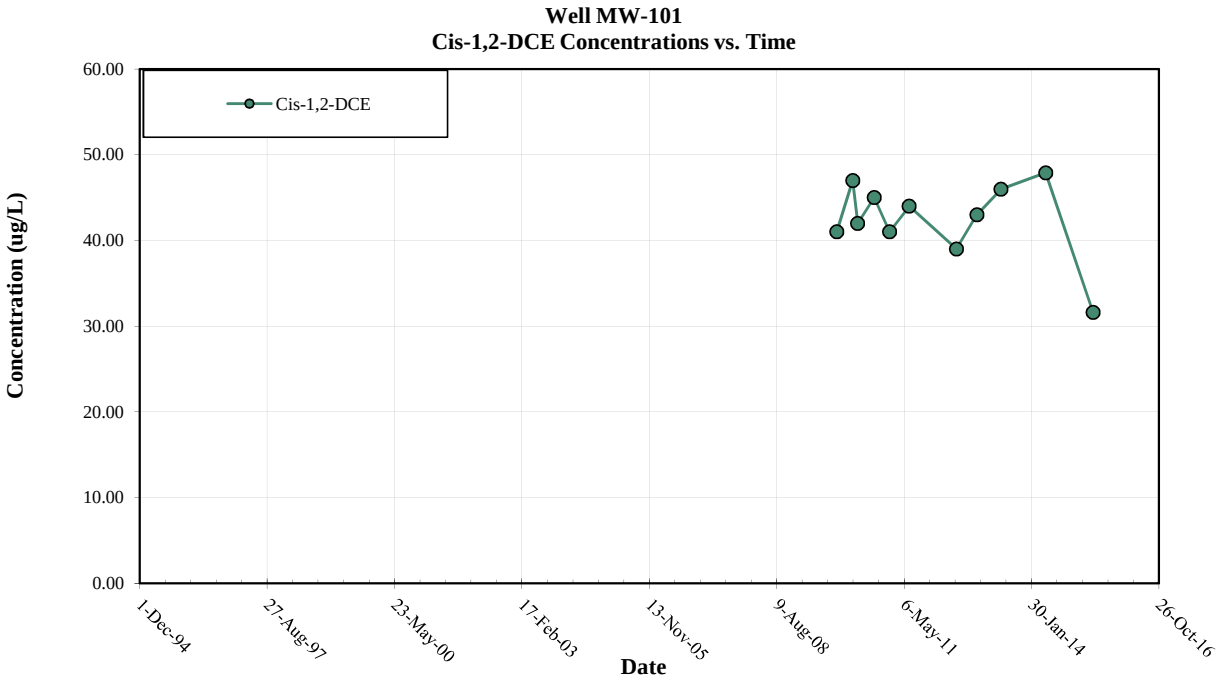

Note: All non-detections are set to zero for graphing purposes.

Contaminate of Potential Concern Time Series Plot

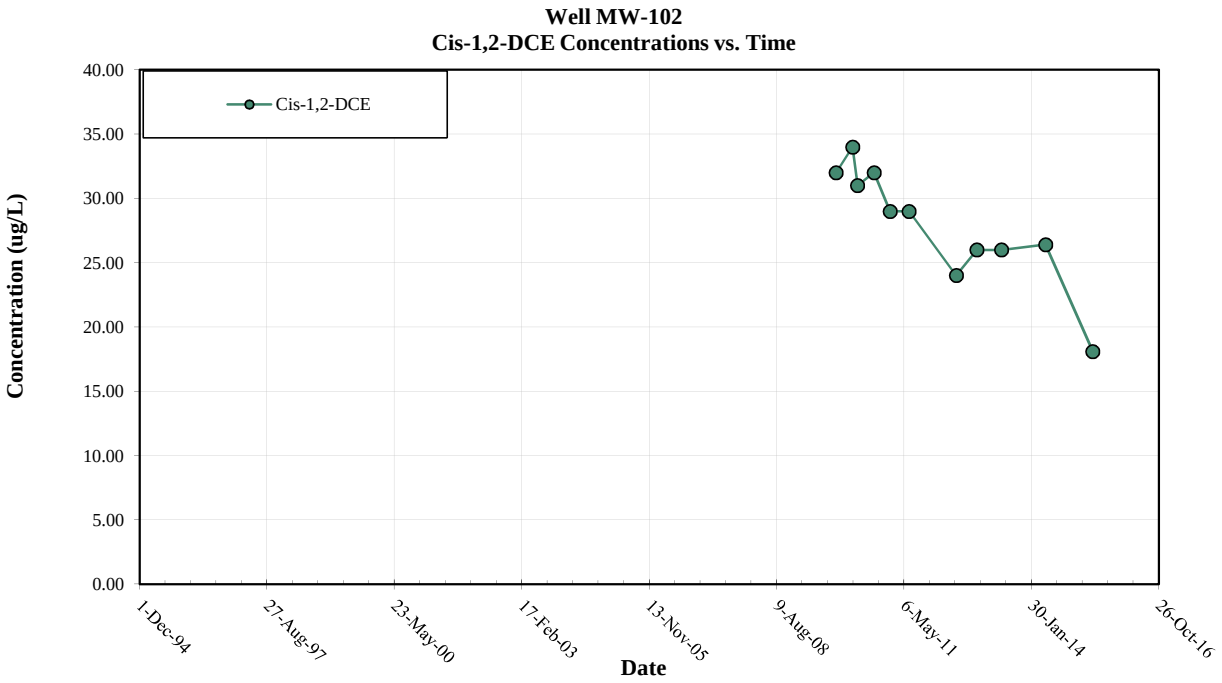

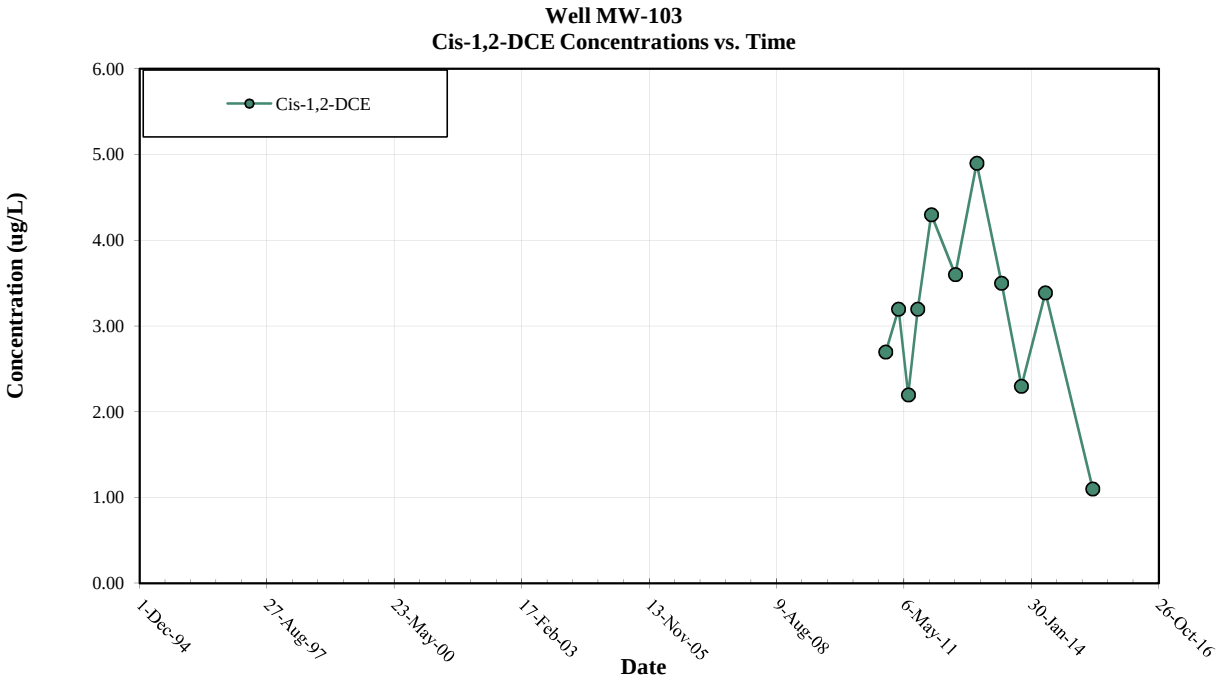

Note: All non-detections are set to zero for graphing purposes.

Contaminate of Potential Concern Time Series Plot

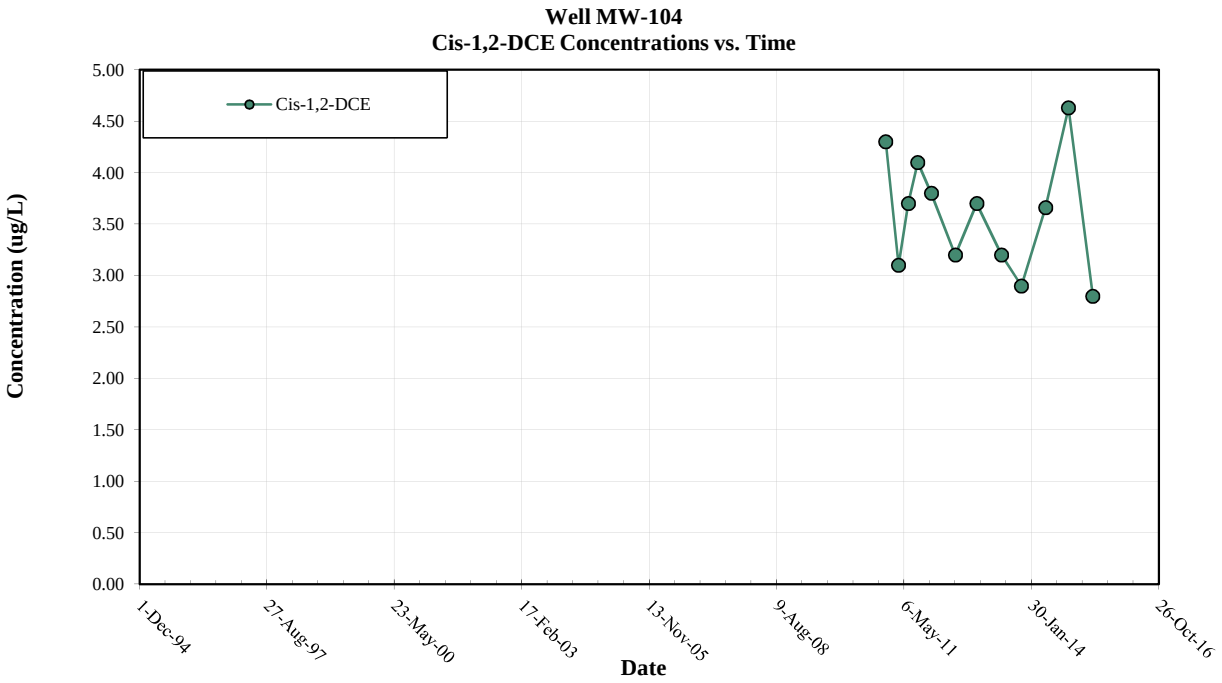

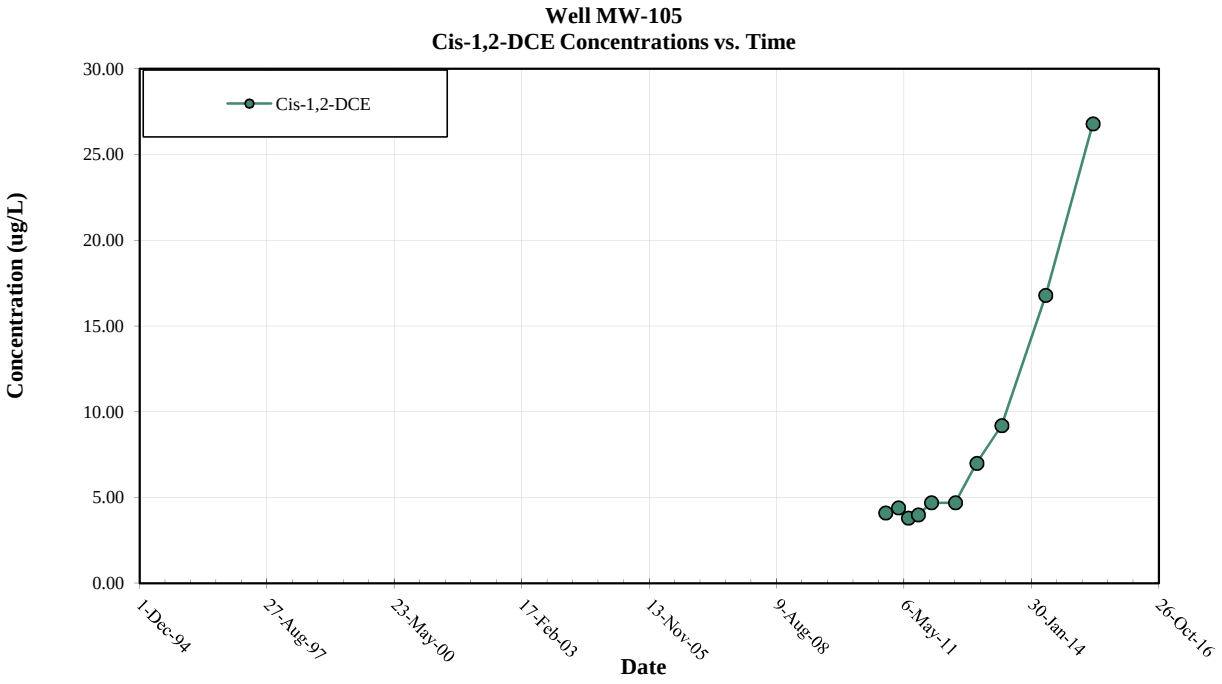

Note: All non-detections are set to zero for graphing purposes.

Contaminate of Potential Concern Time Series Plot

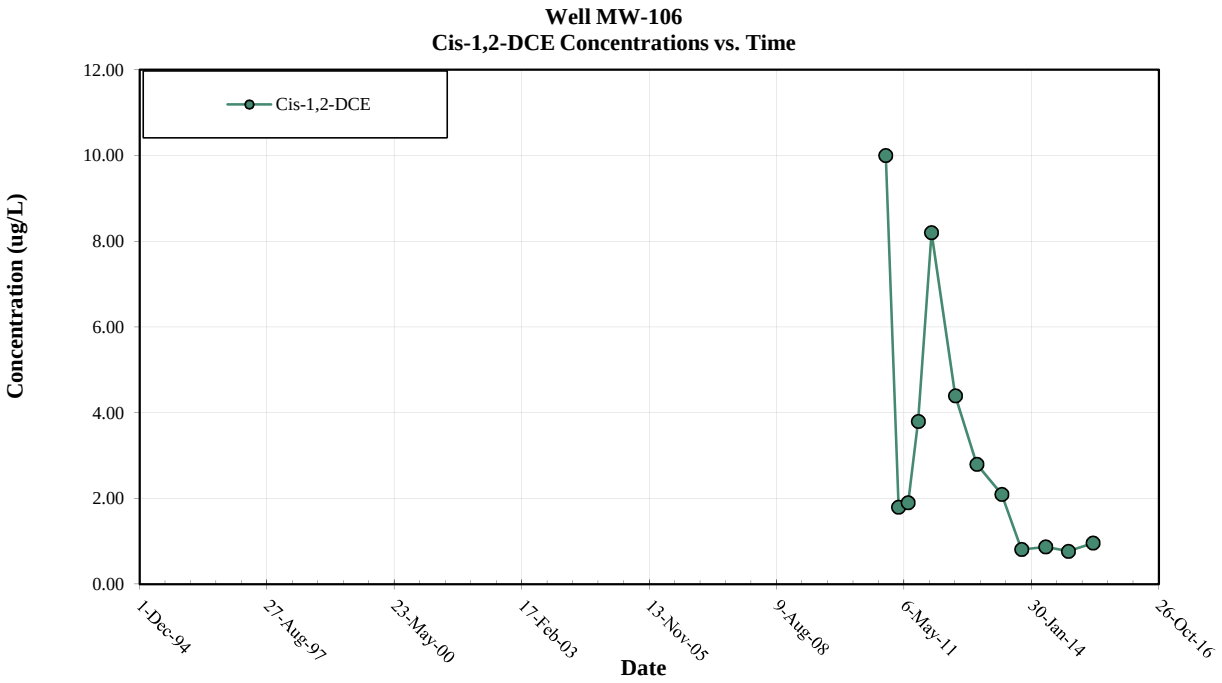

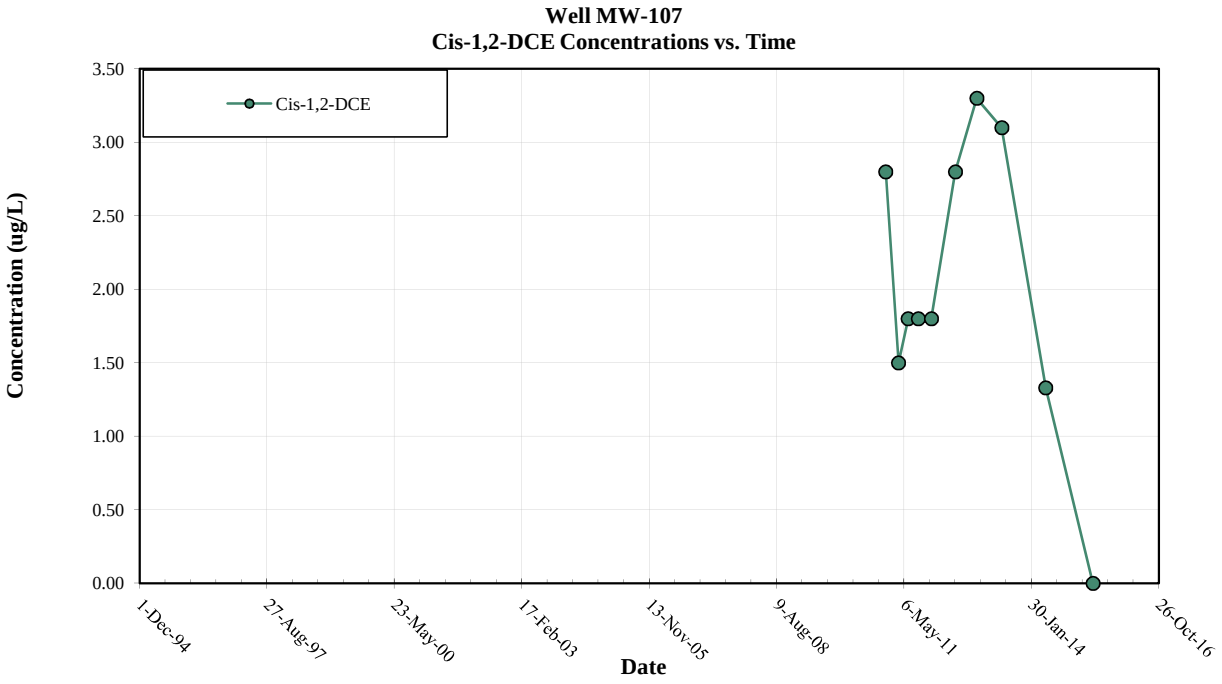

Note: All non-detections are set to zero for graphing purposes.

Contaminate of Potential Concern Time Series Plot

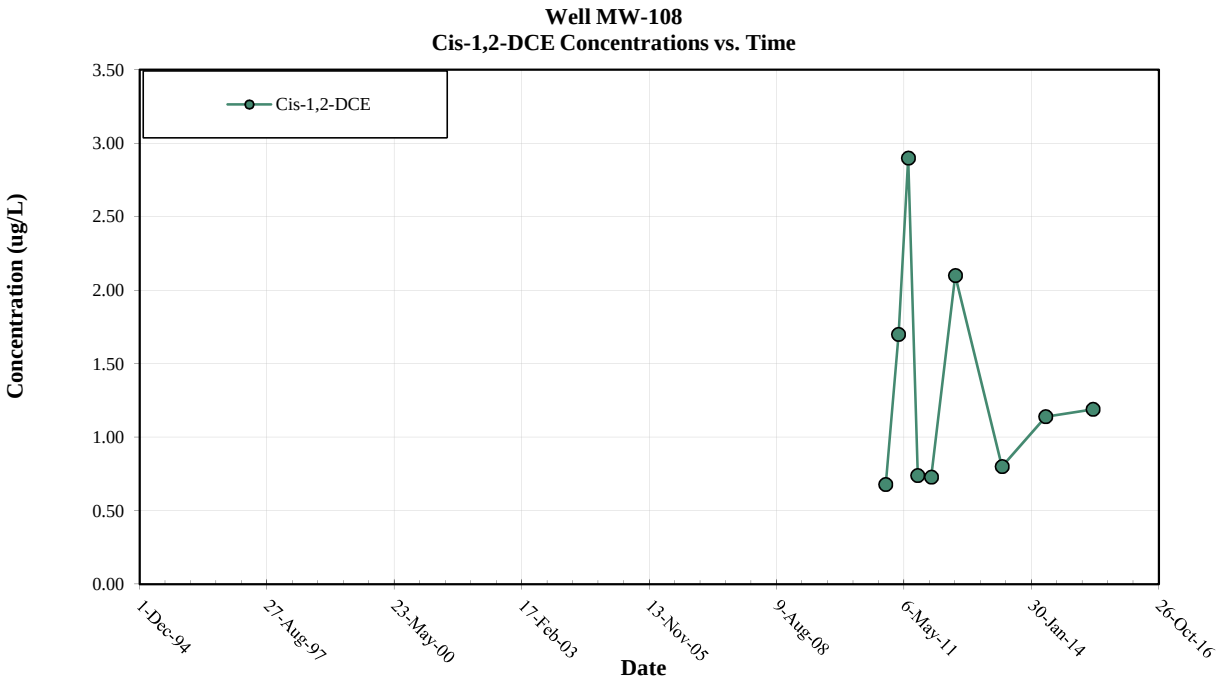

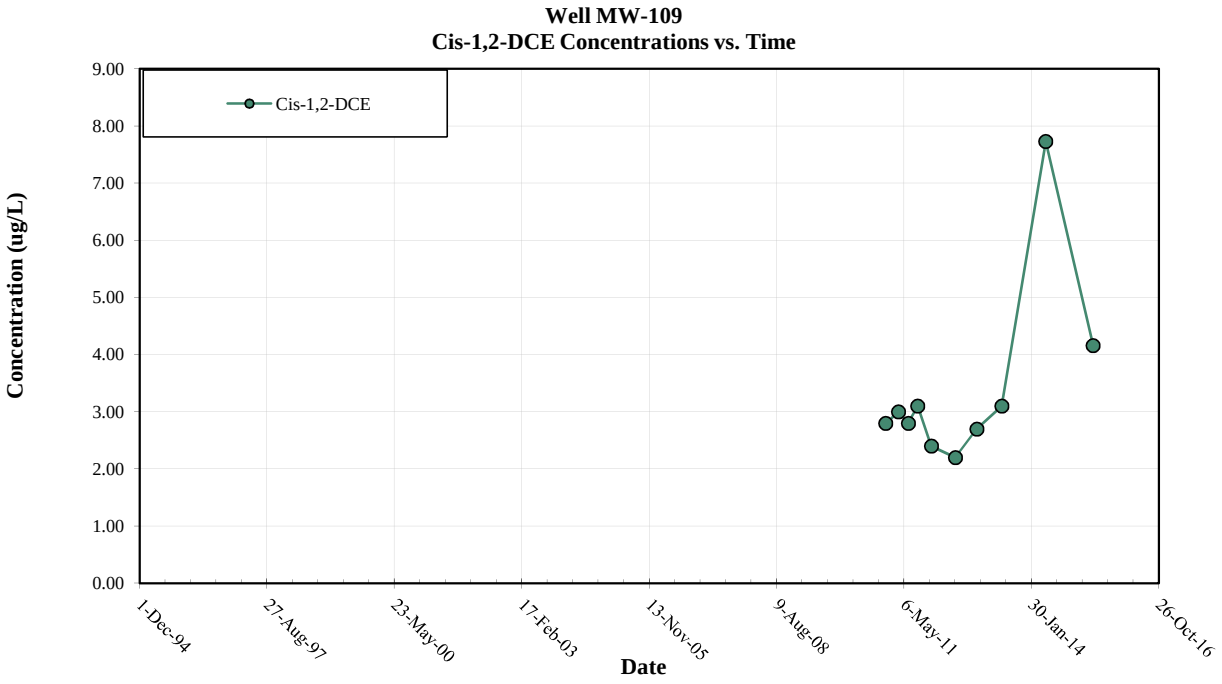

Note: All non-detections are set to zero for graphing purposes.

Contaminate of Potential Concern Time Series Plot

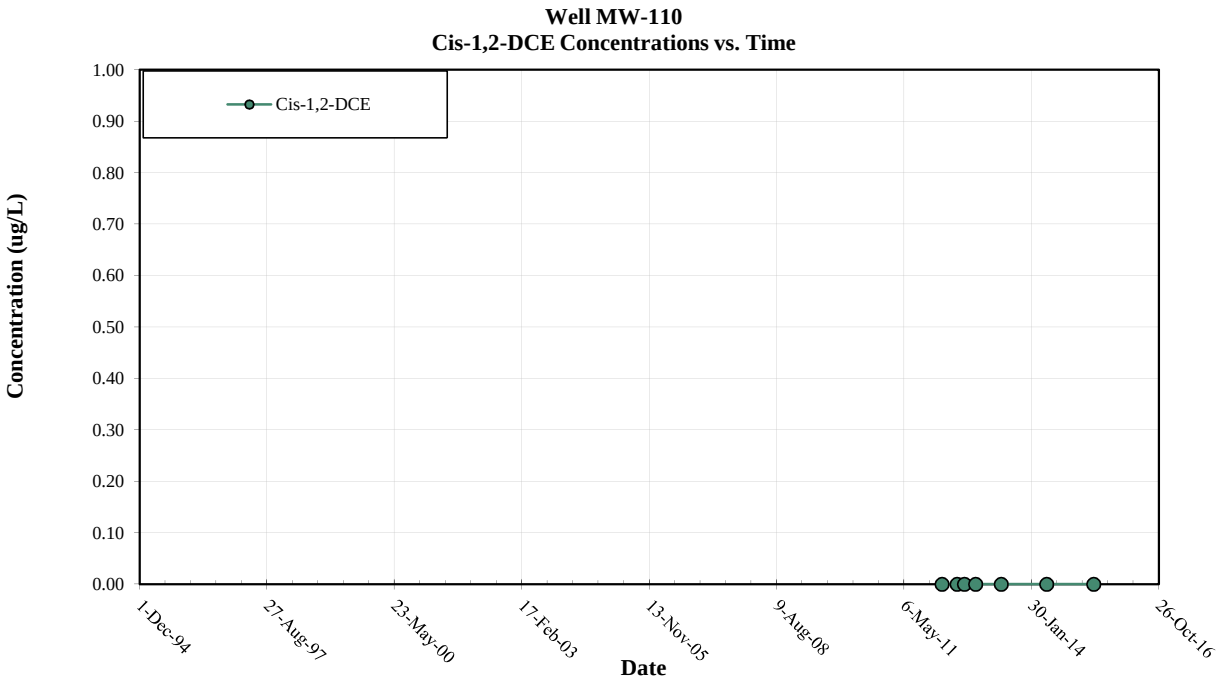

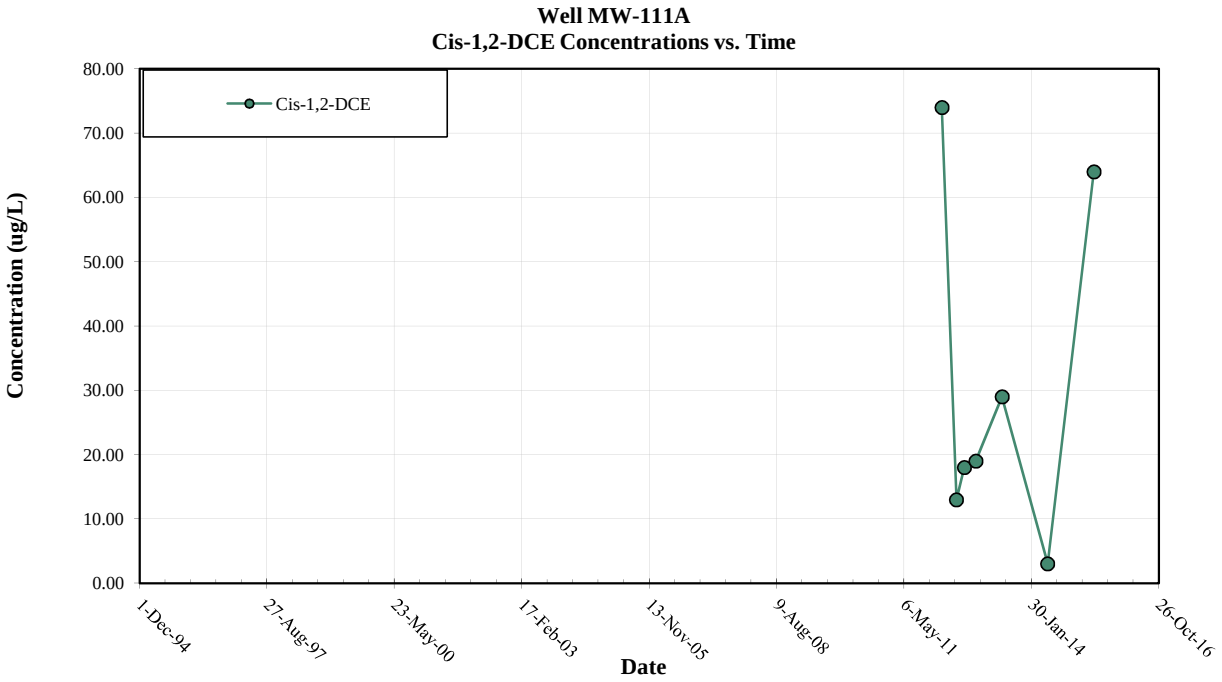

Note: All non-detections are set to zero for graphing purposes.

Contaminate of Potential Concern Time Series Plot

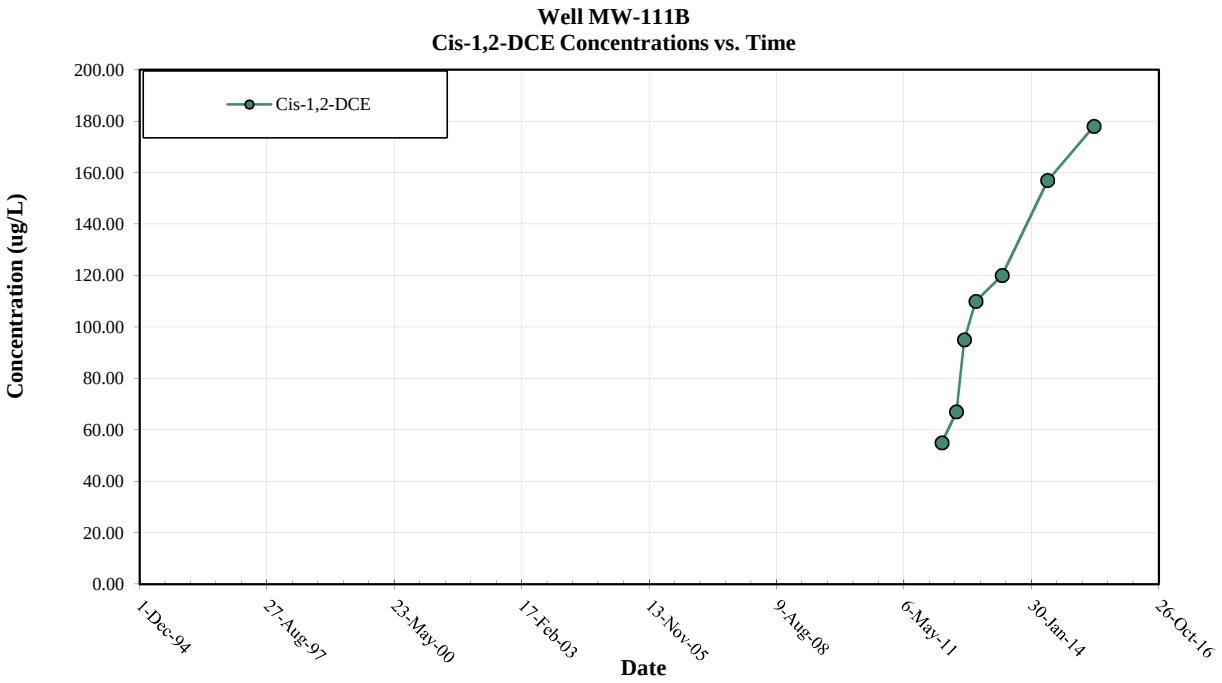

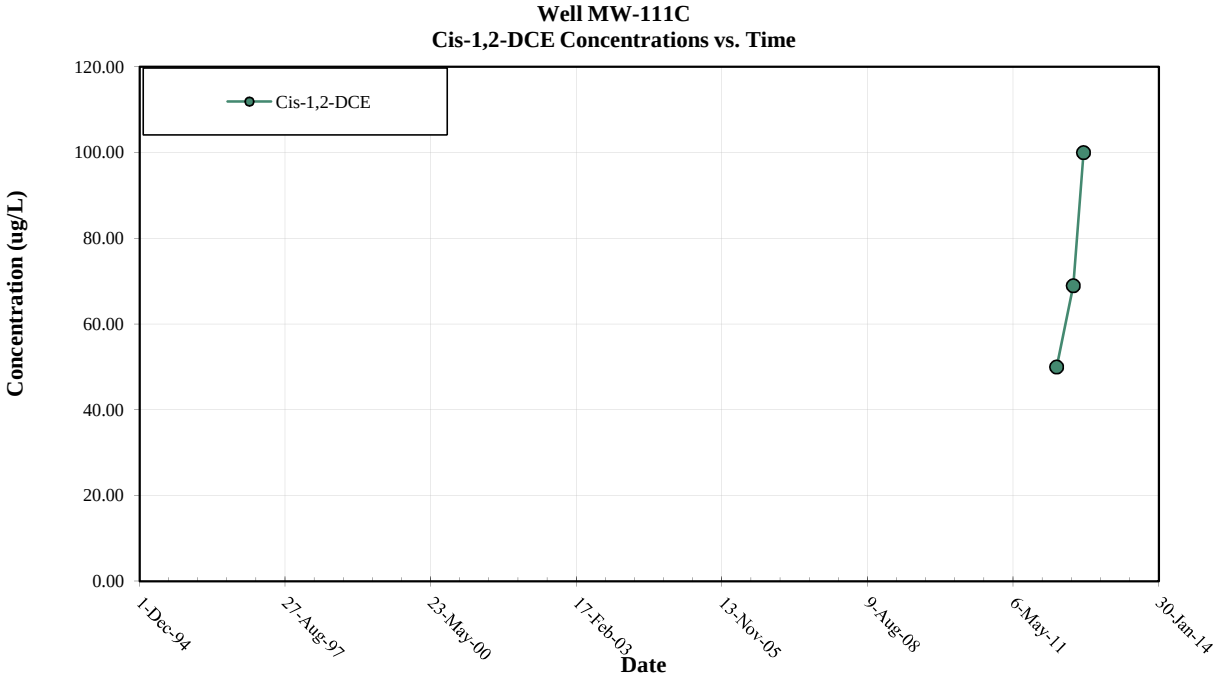

Note: All non-detections are set to zero for graphing purposes.

Contaminate of Potential Concern Time Series Plot

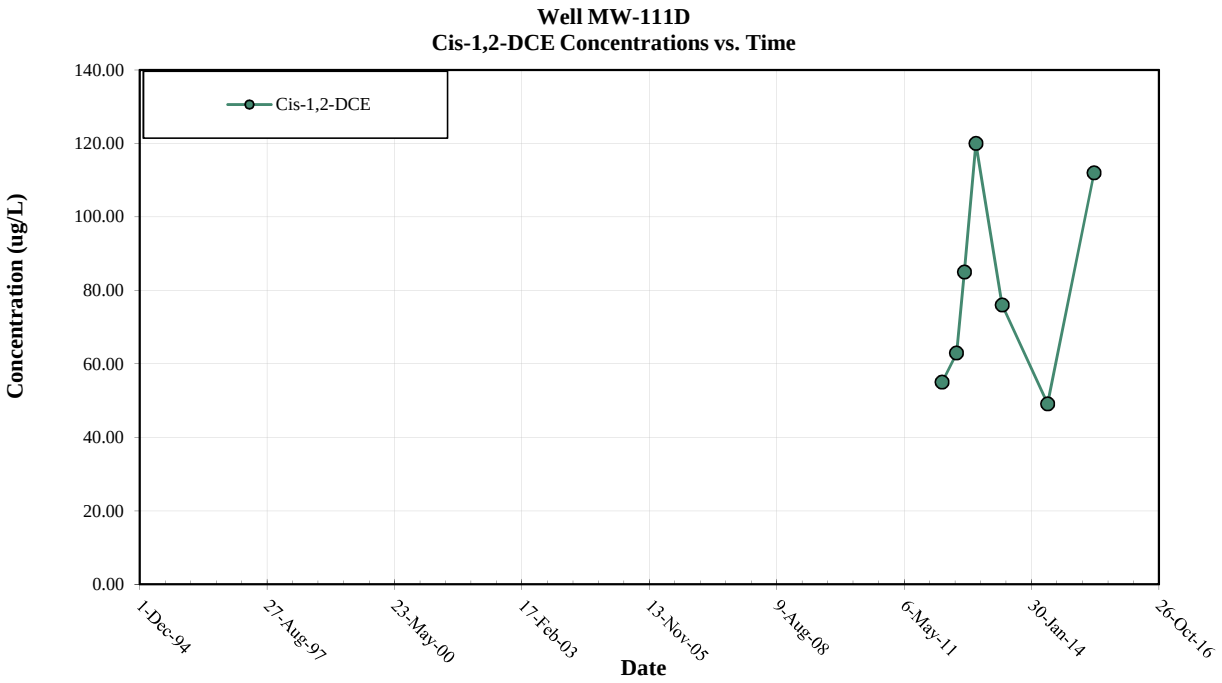

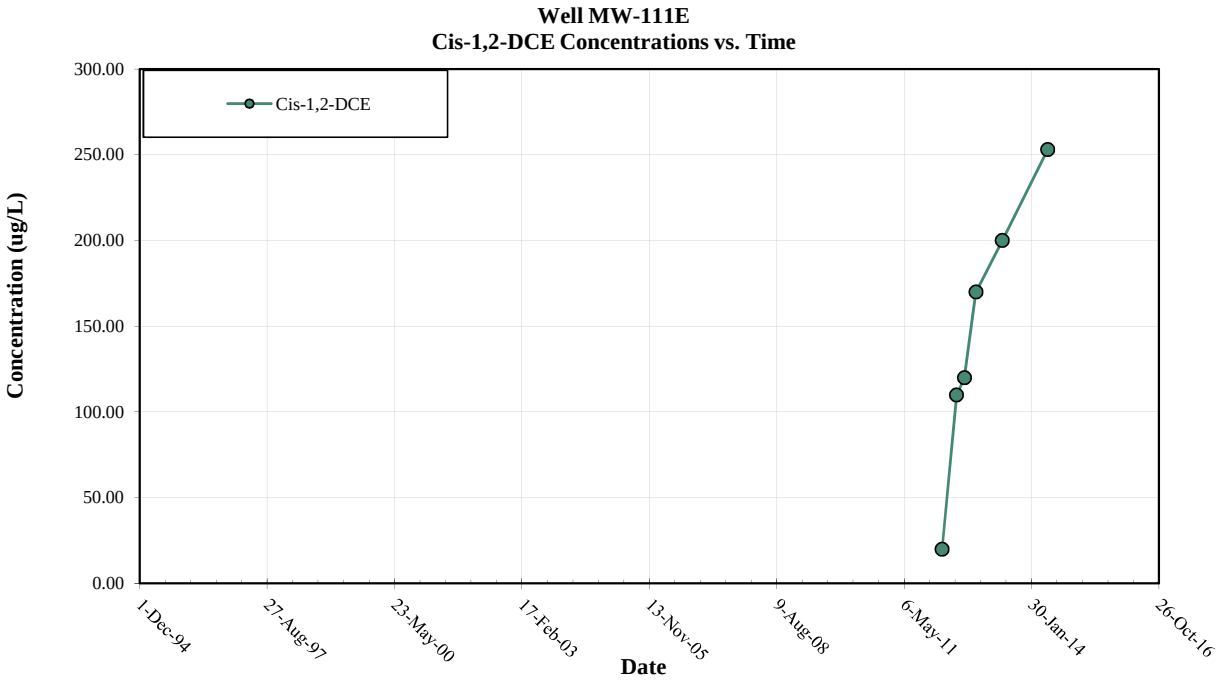

Note: All non-detections are set to zero for graphing purposes.

Contaminate of Potential Concern Time Series Plot

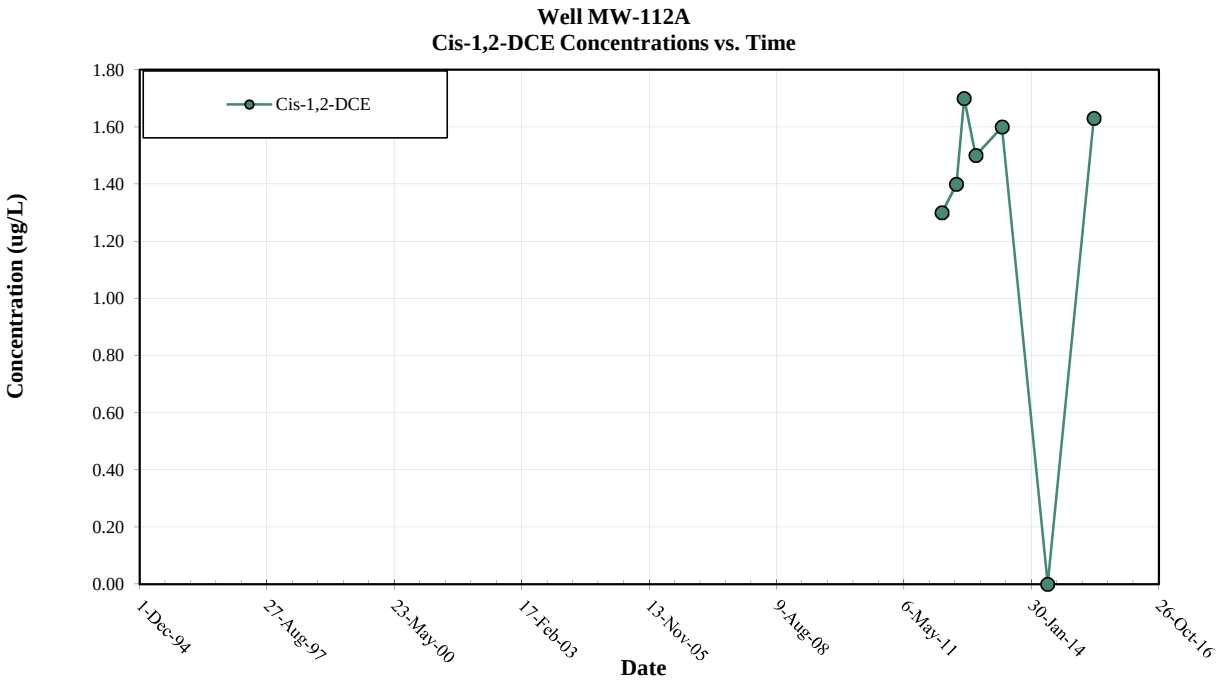

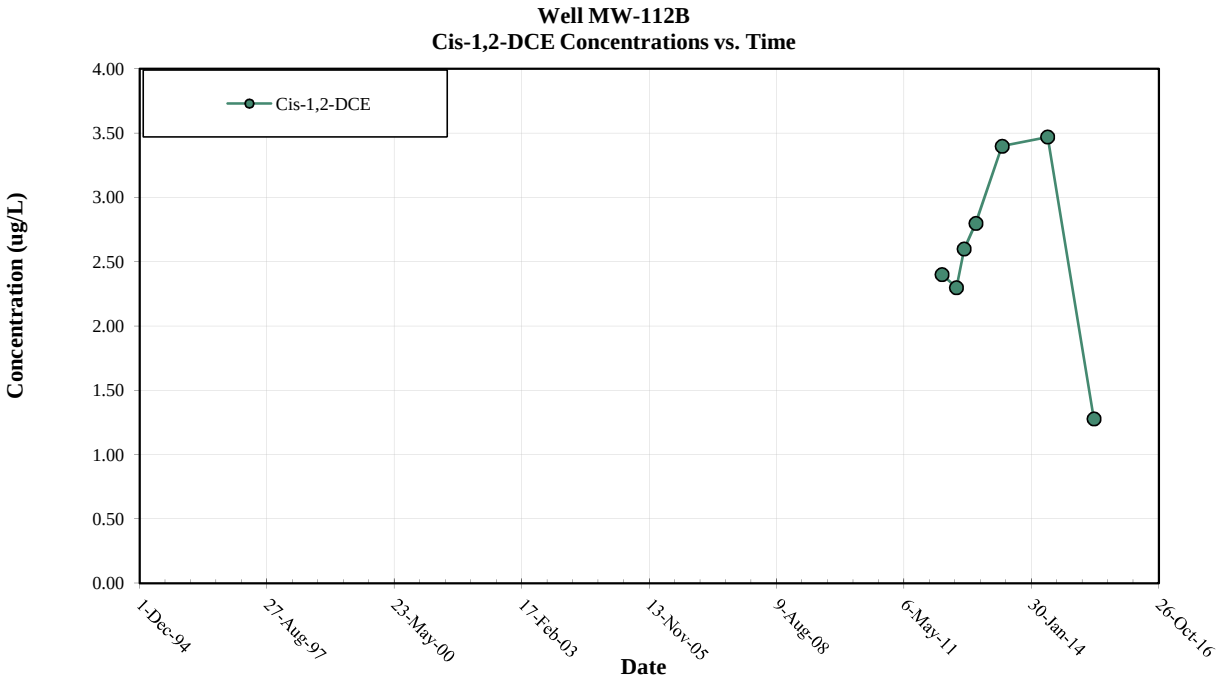

Note: All non-detections are set to zero for graphing purposes.

Contaminate of Potential Concern Time Series Plot

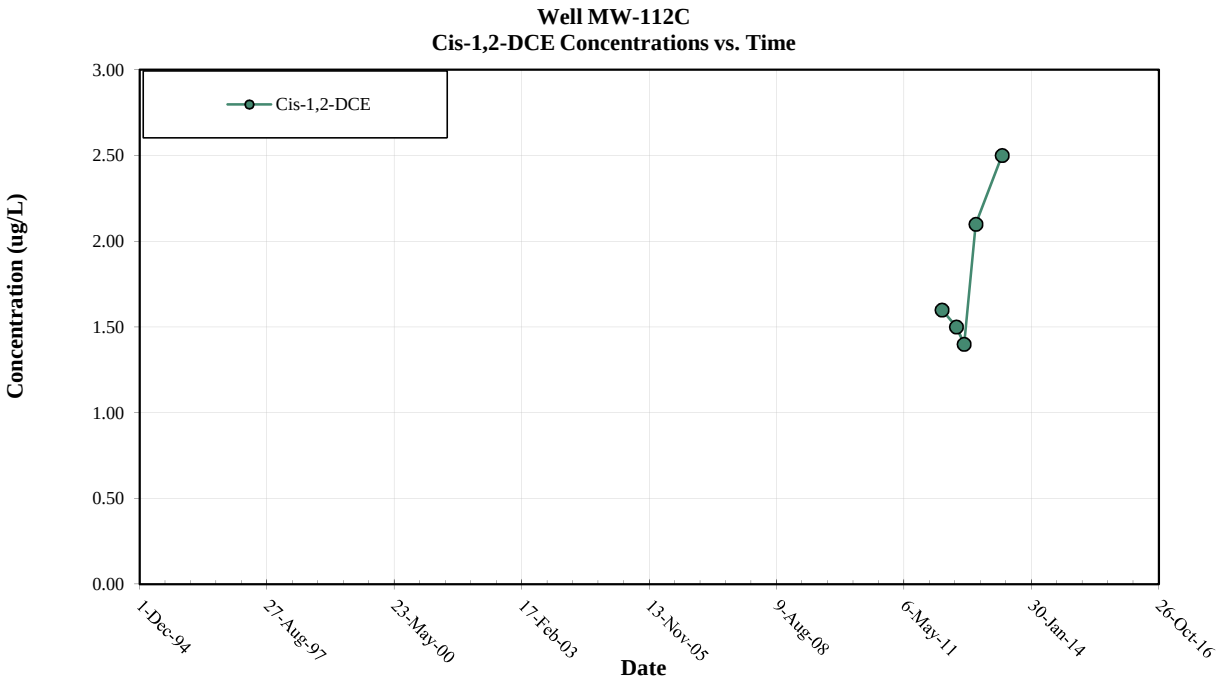

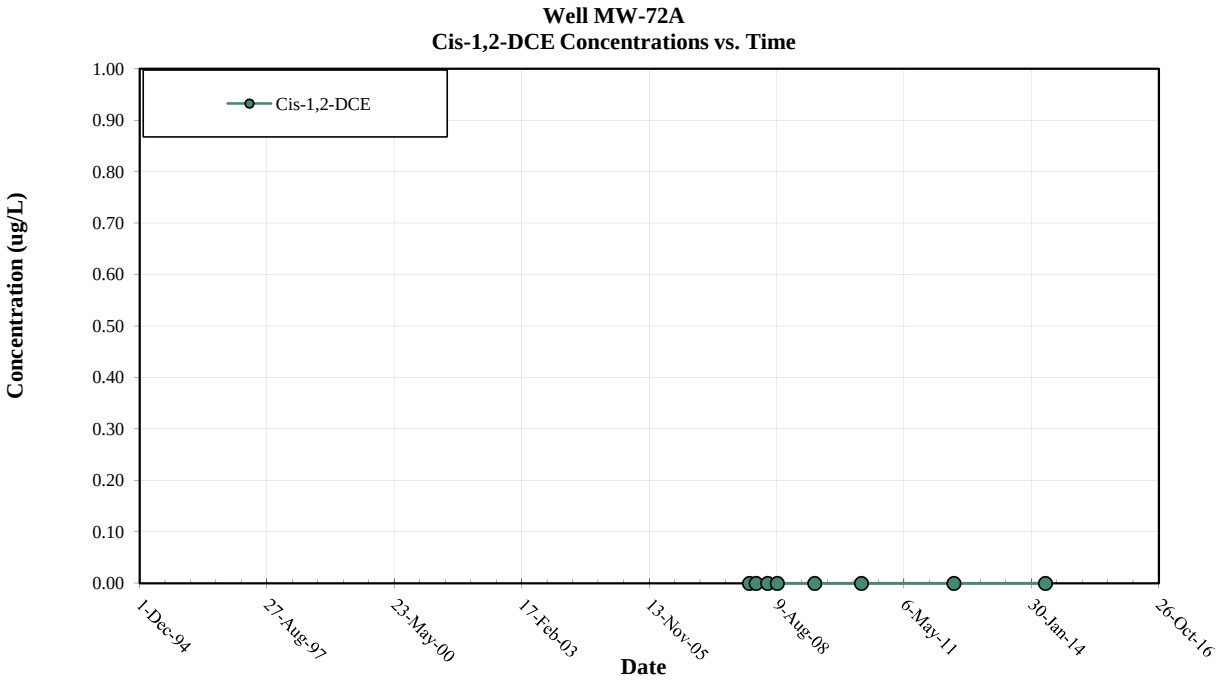

Note: All non-detections are set to zero for graphing purposes.

Contaminate of Potential Concern Time Series Plot

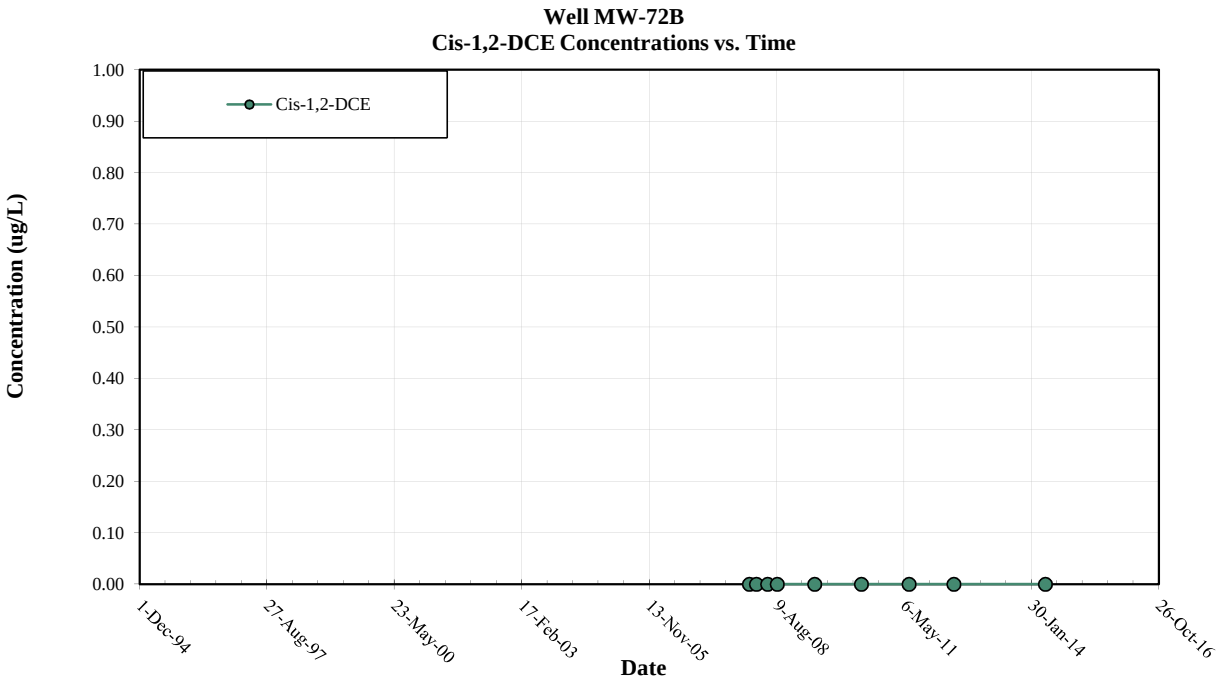

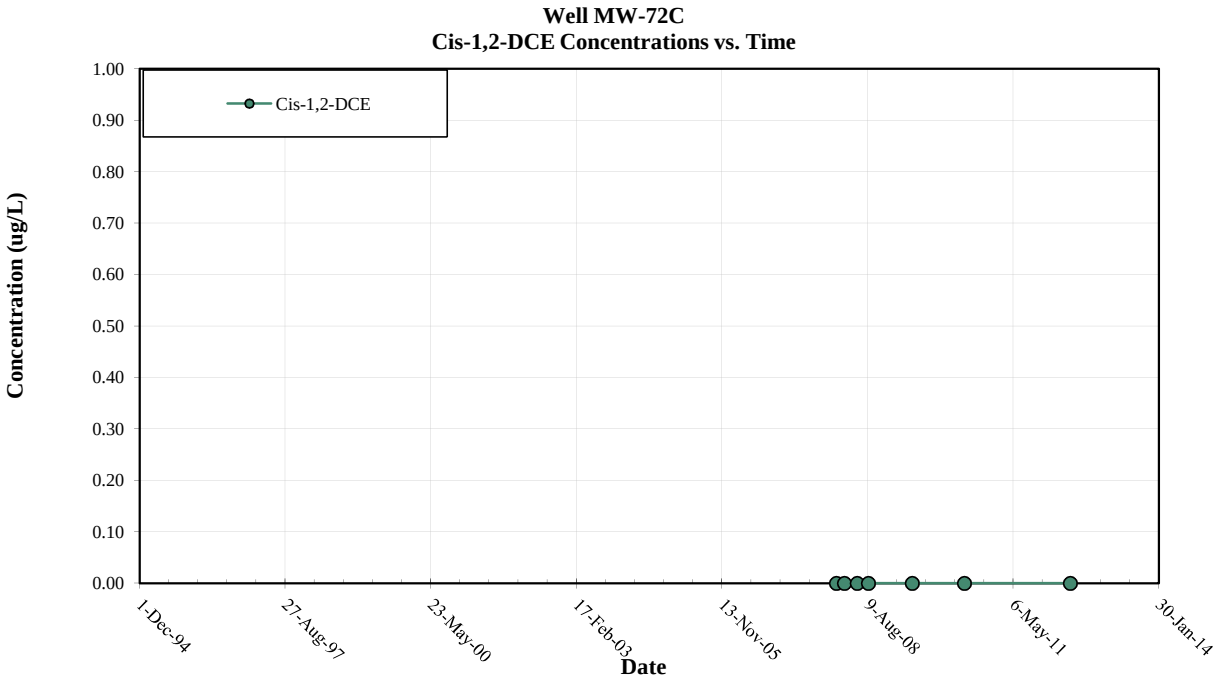

Note: All non-detections are set to zero for graphing purposes.

Contaminate of Potential Concern Time Series Plot

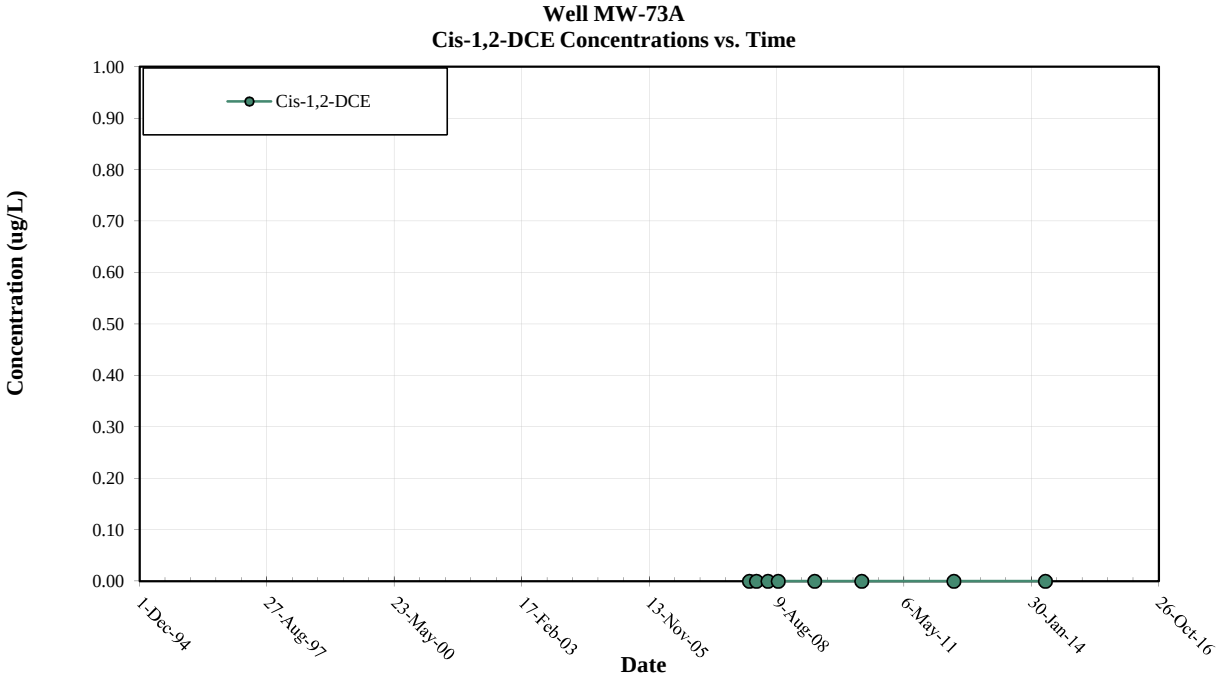

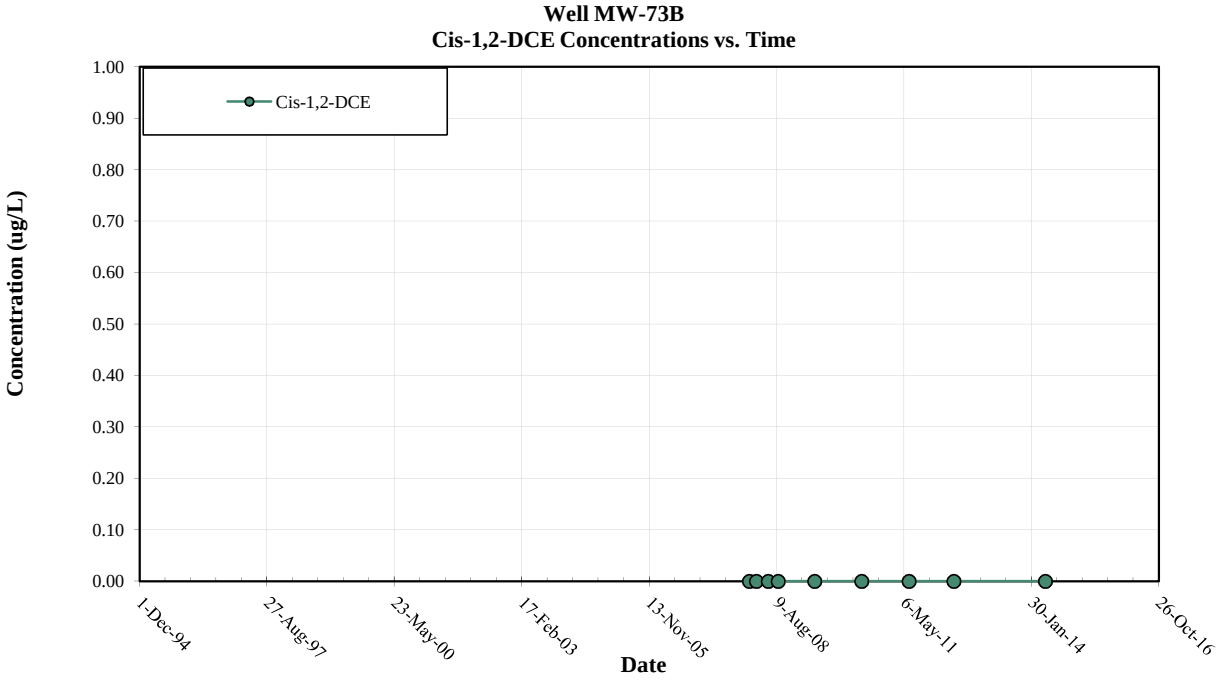

Note: All non-detections are set to zero for graphing purposes.

Contaminate of Potential Concern Time Series Plot

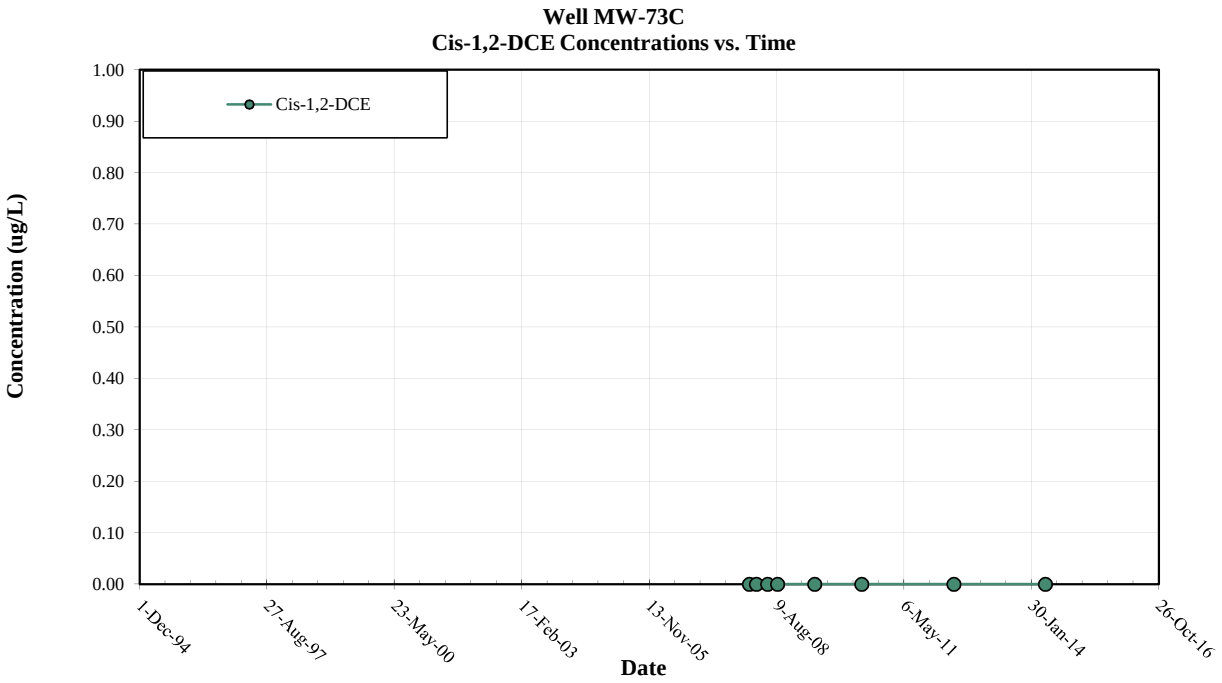

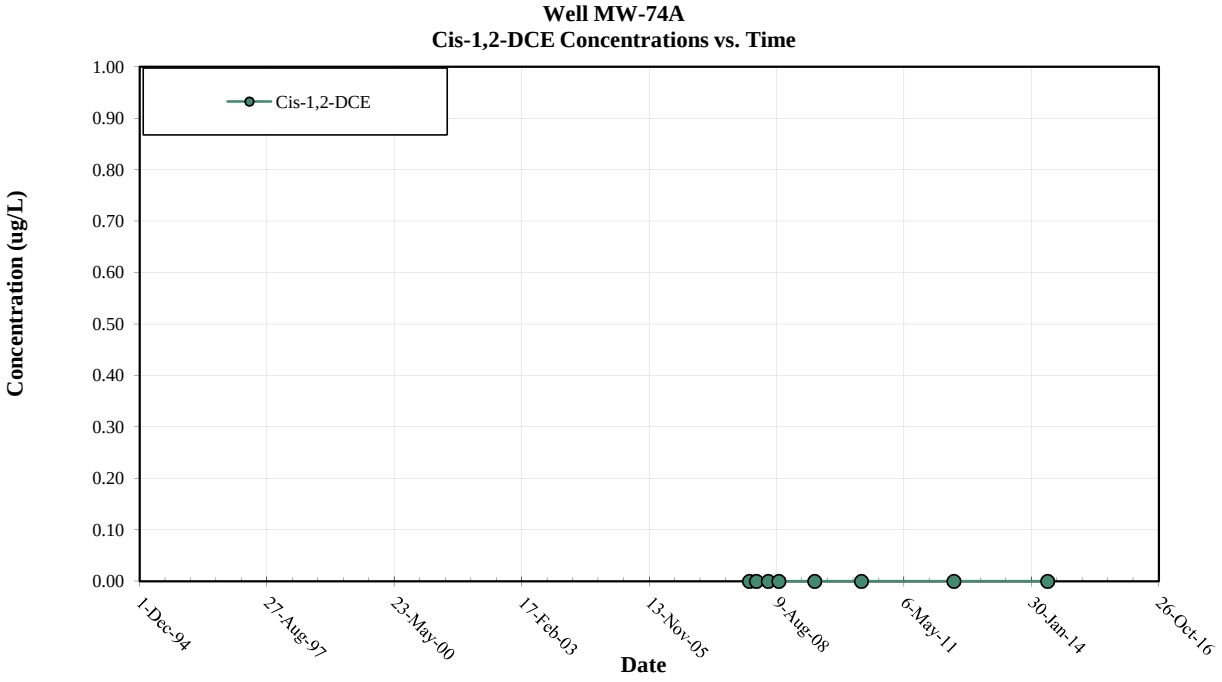

Note: All non-detections are set to zero for graphing purposes.

Contaminate of Potential Concern Time Series Plot

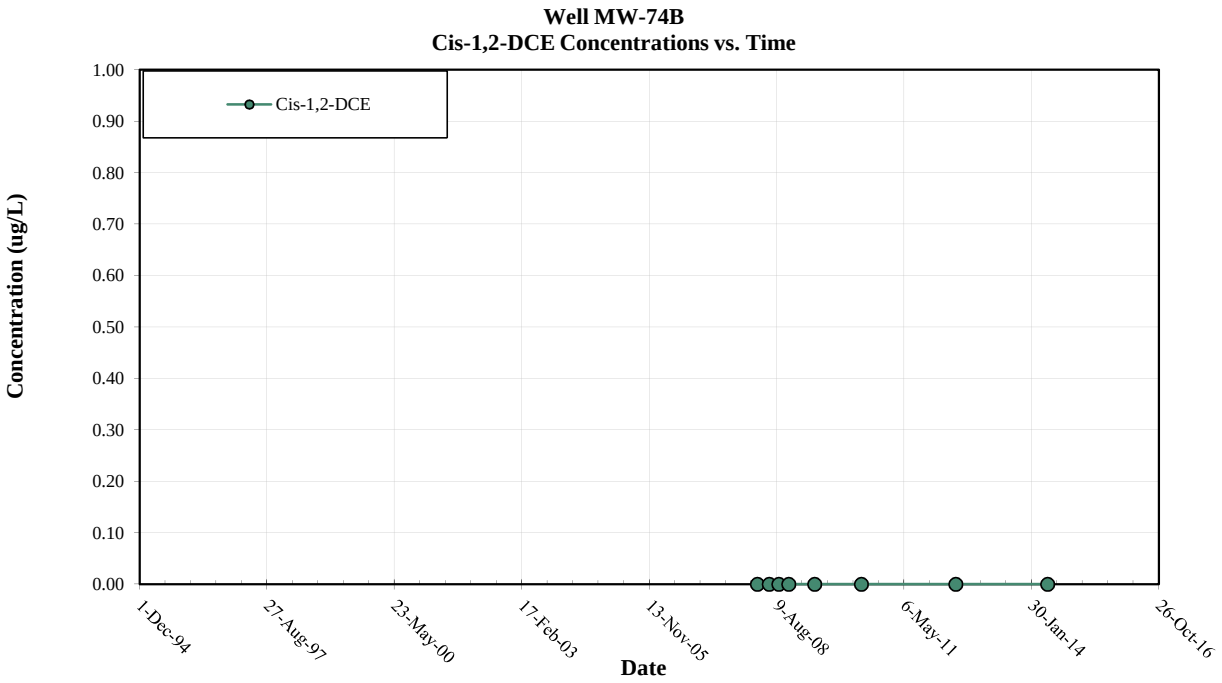

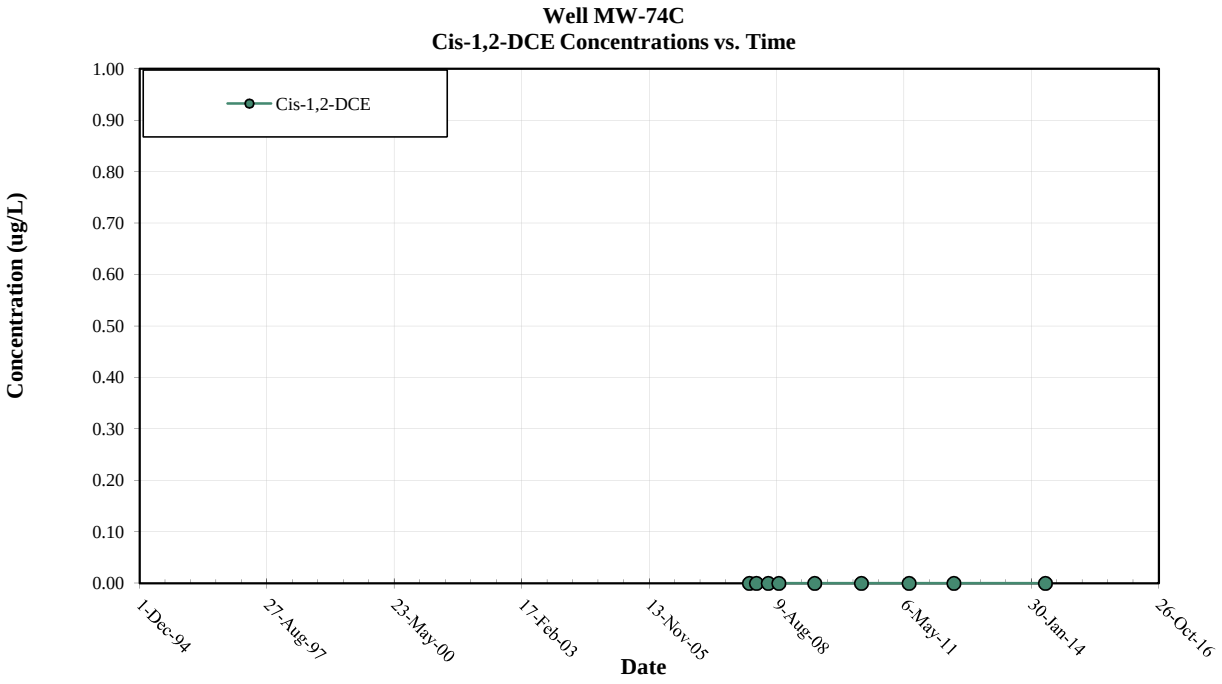

Note: All non-detections are set to zero for graphing purposes.

Contaminate of Potential Concern Time Series Plot

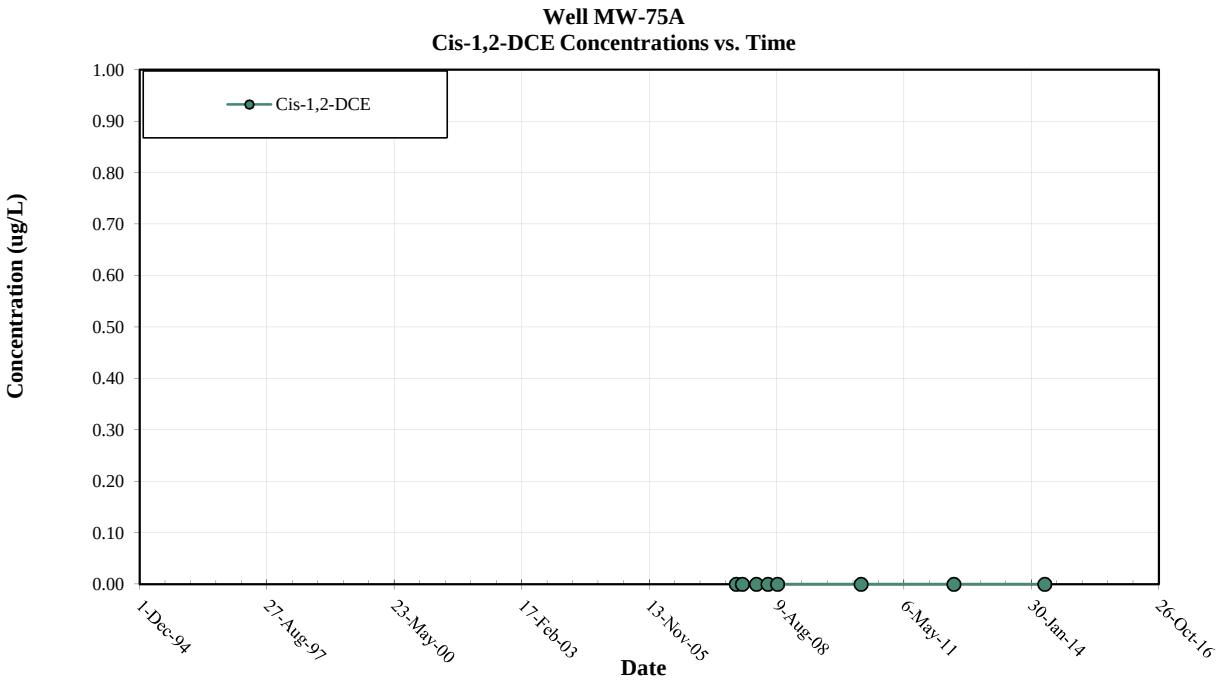

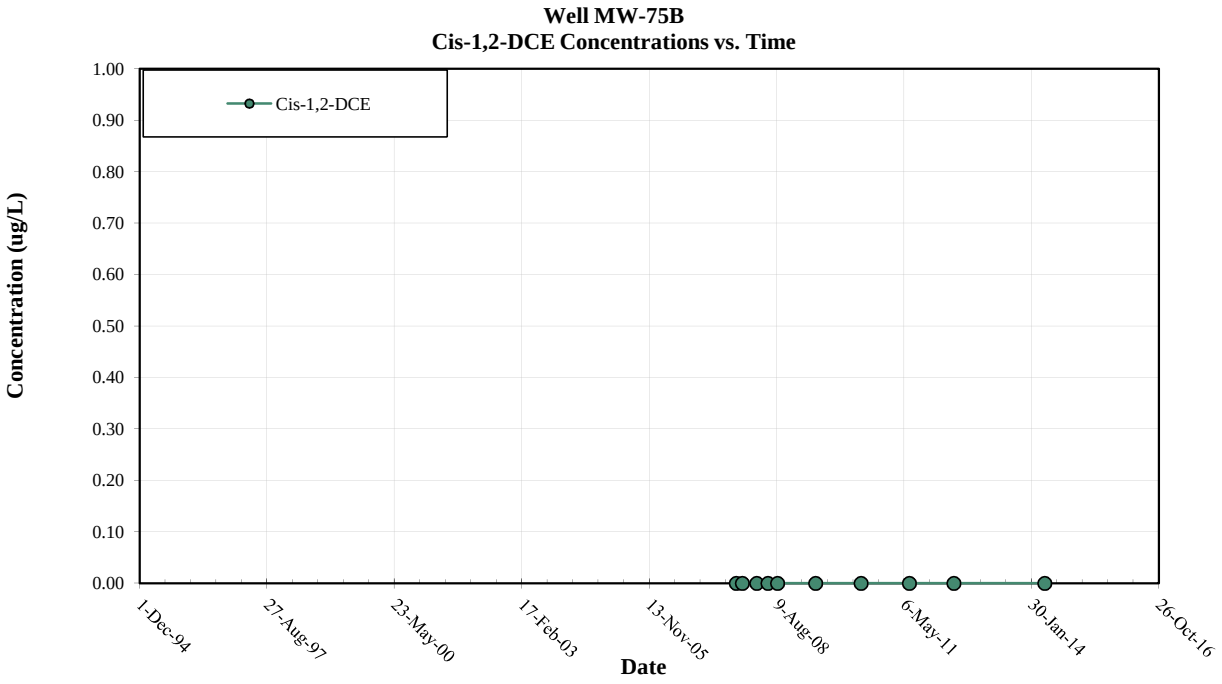

Note: All non-detections are set to zero for graphing purposes.

Contaminate of Potential Concern Time Series Plot

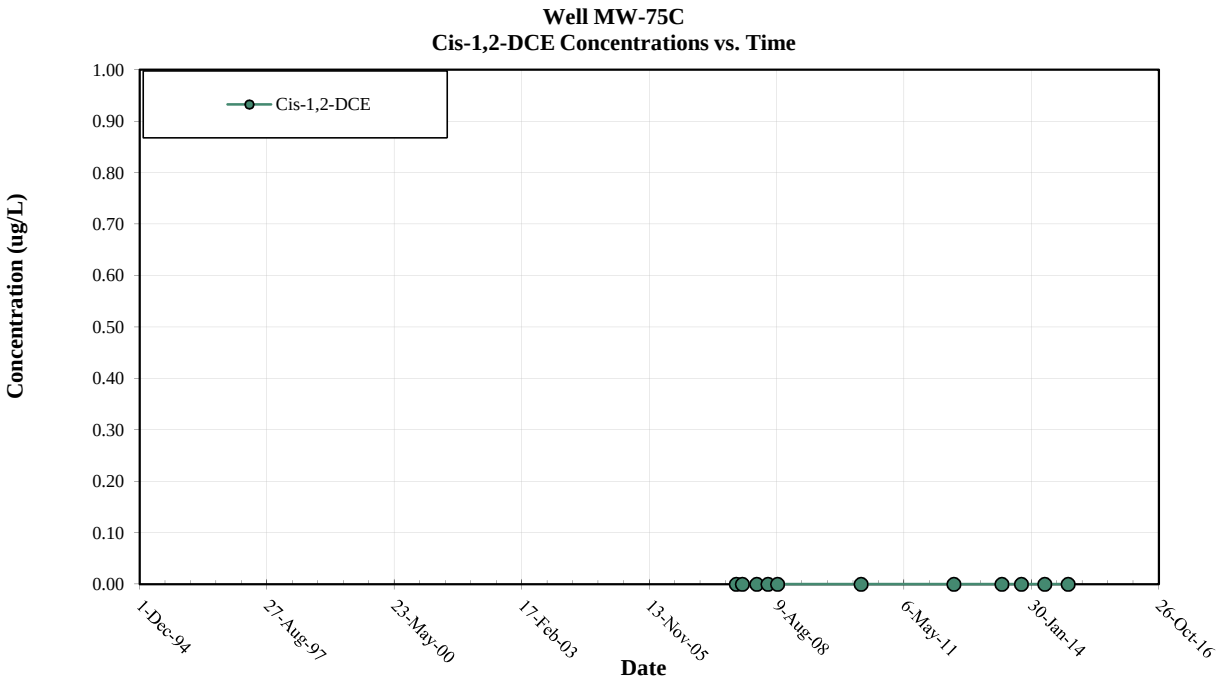

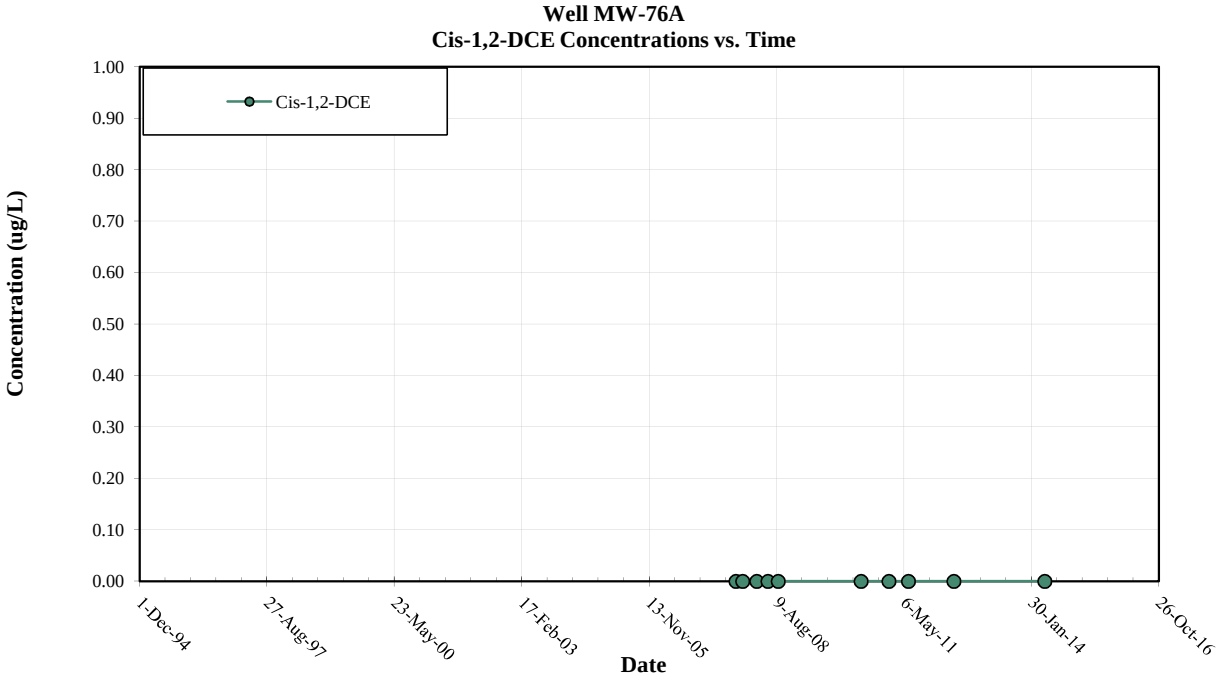

Note: All non-detections are set to zero for graphing purposes.

Contaminate of Potential Concern Time Series Plot

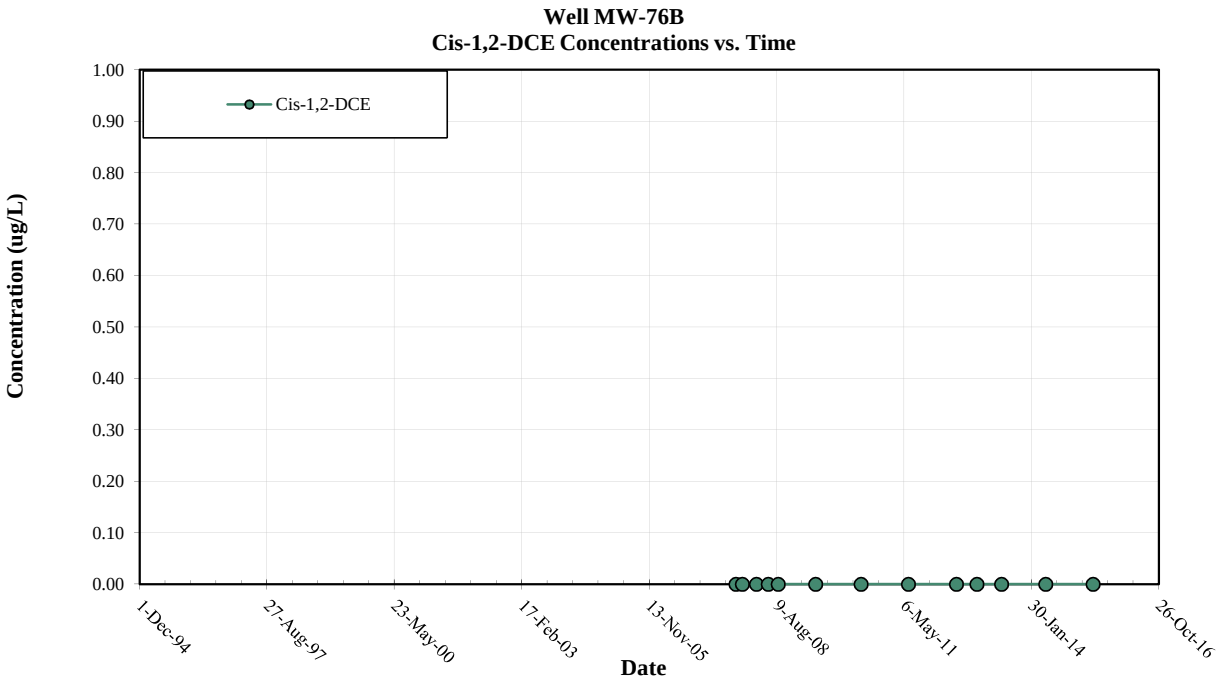

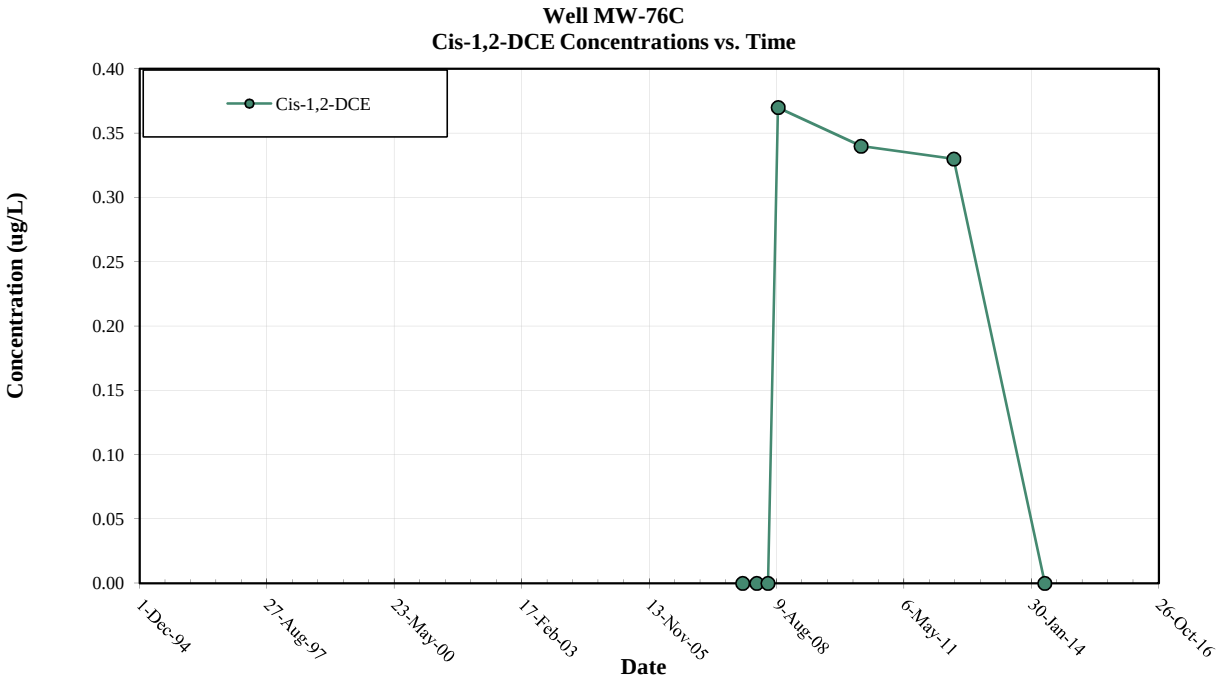

Note: All non-detections are set to zero for graphing purposes.

Contaminate of Potential Concern Time Series Plot

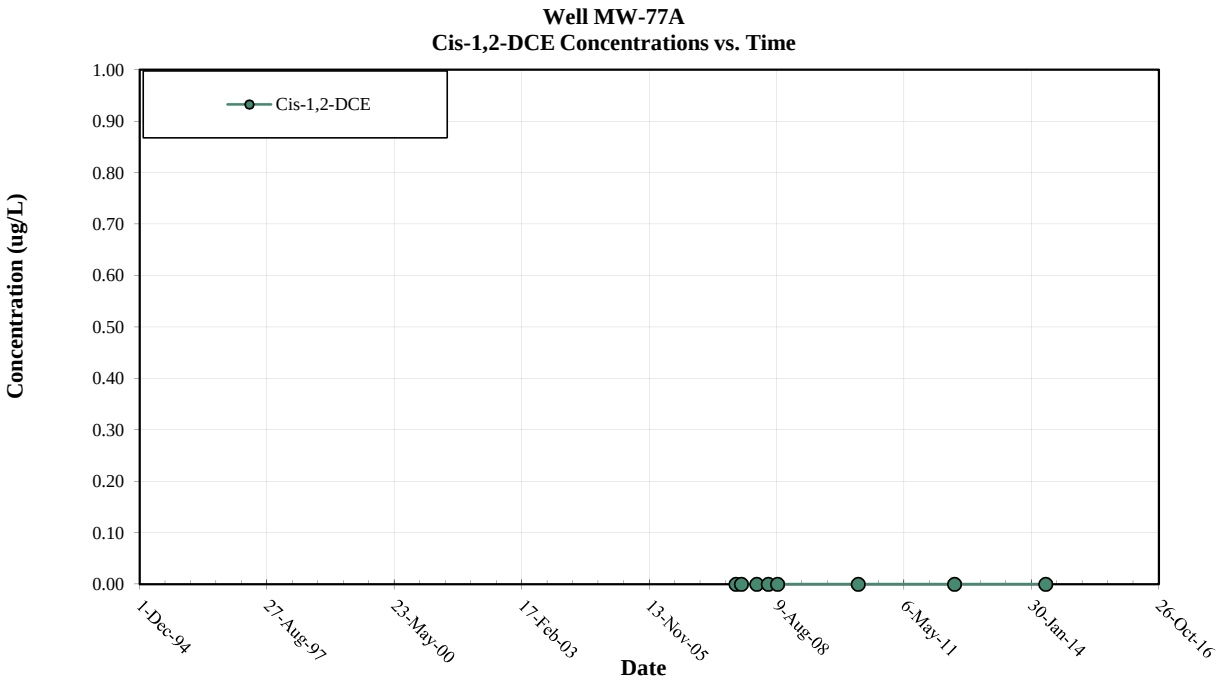

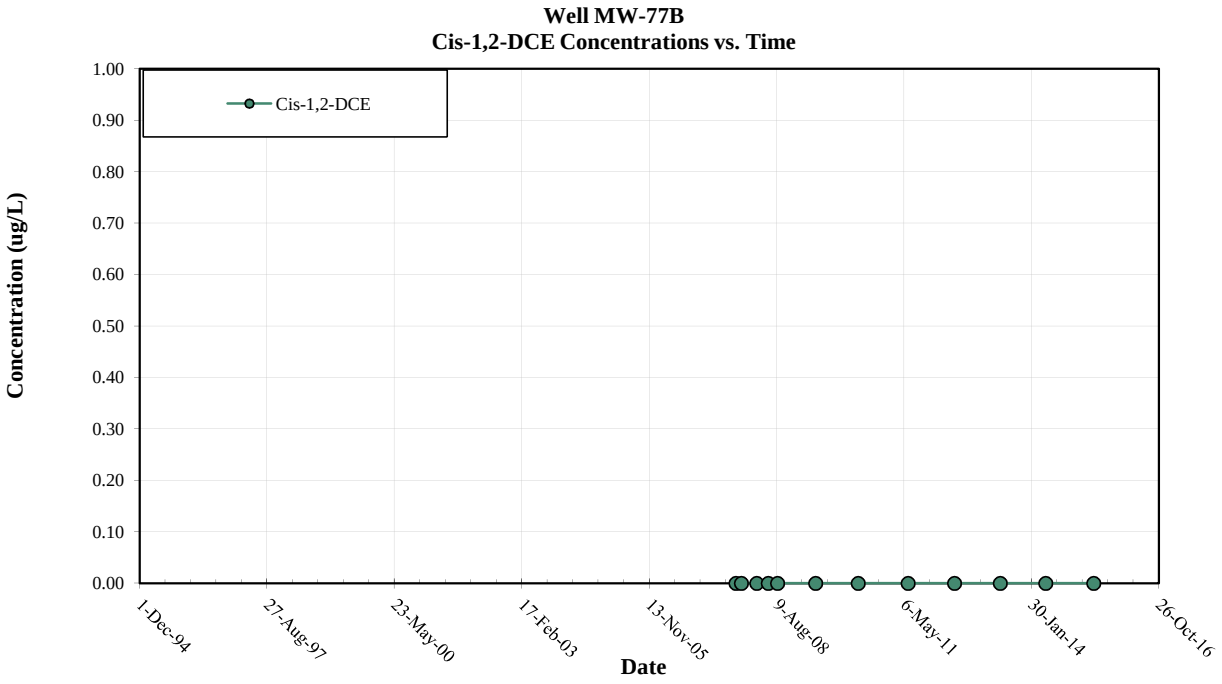

Note: All non-detections are set to zero for graphing purposes.

Contaminate of Potential Concern Time Series Plot

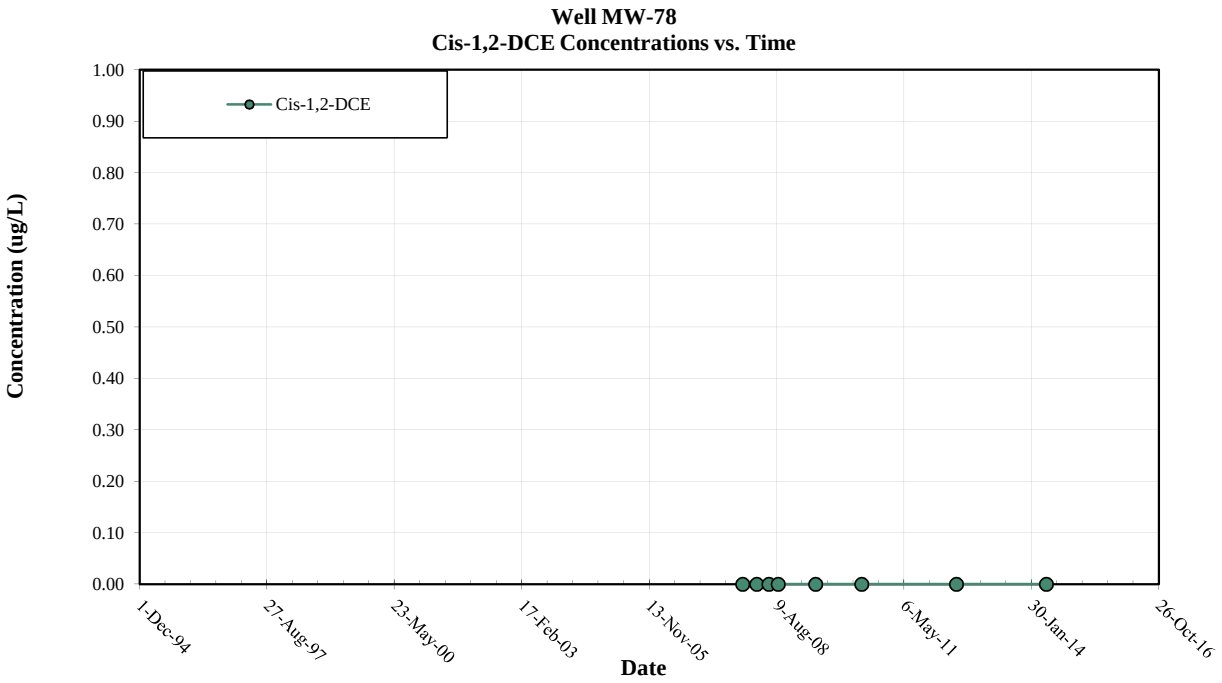

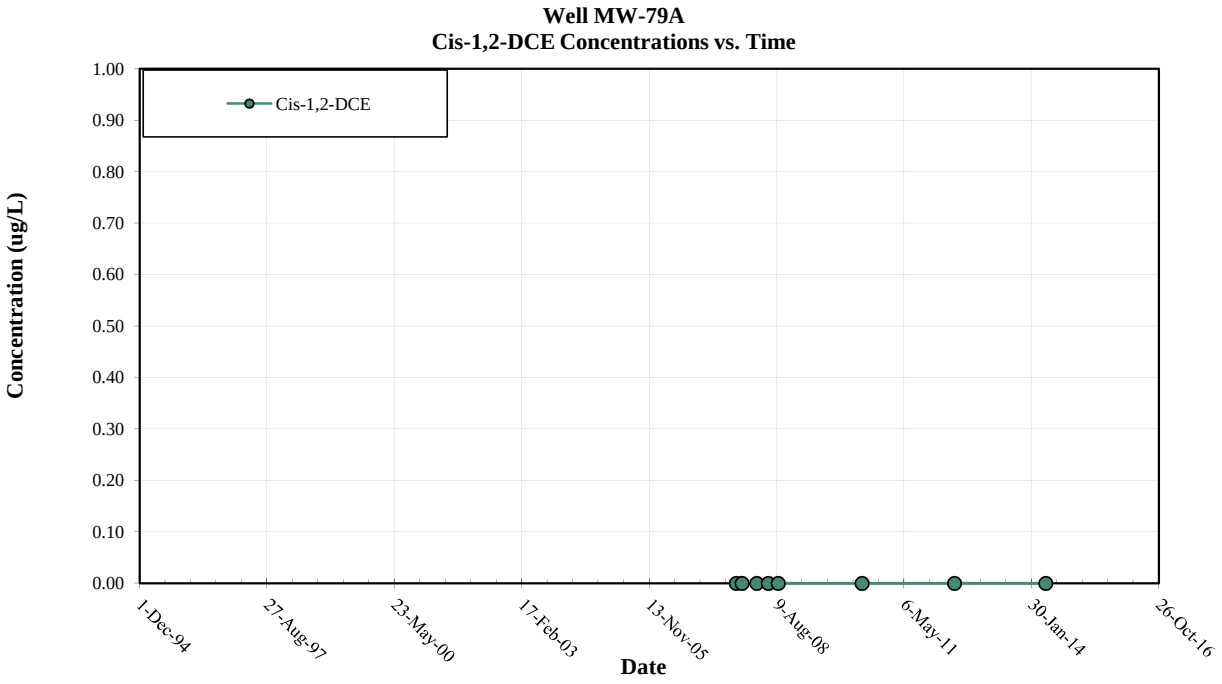

Note: All non-detections are set to zero for graphing purposes.

Contaminate of Potential Concern Time Series Plot

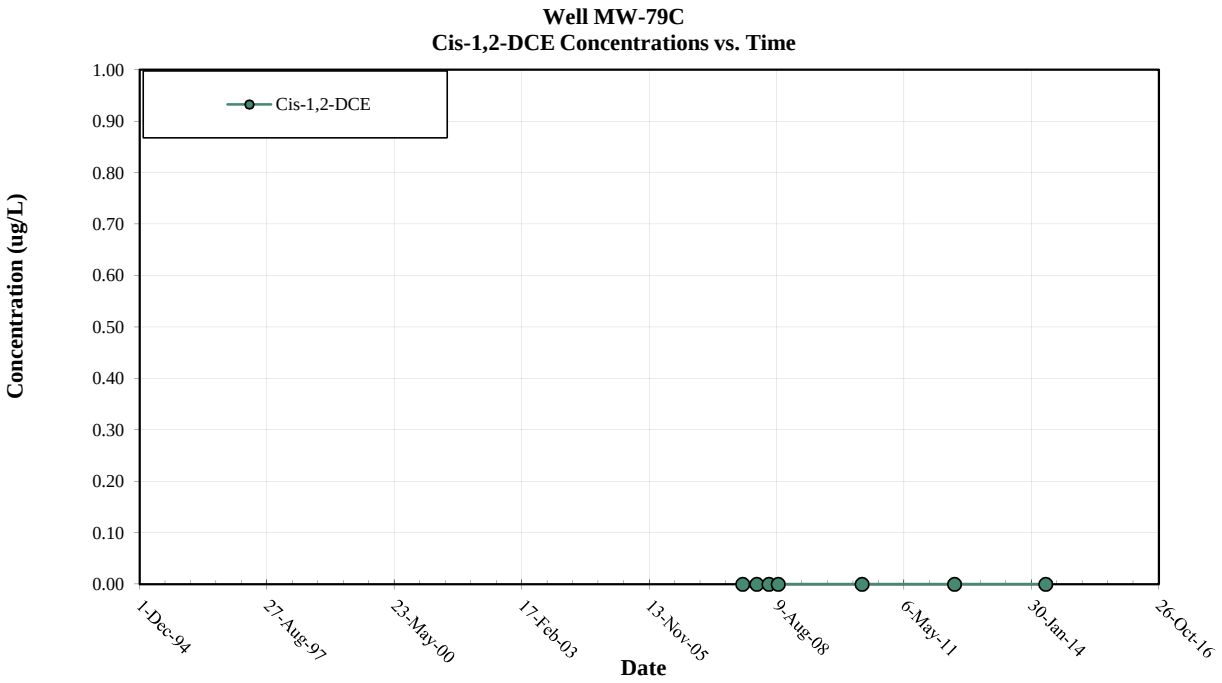

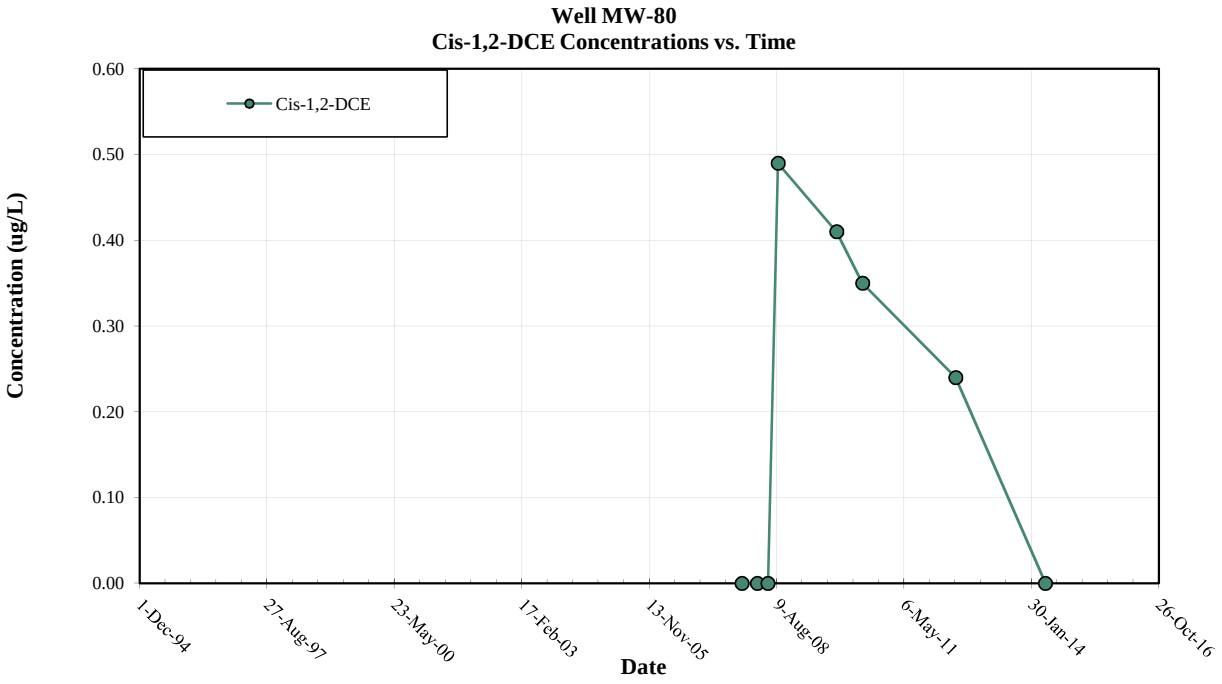

Note: All non-detections are set to zero for graphing purposes.

Contaminate of Potential Concern Time Series Plot

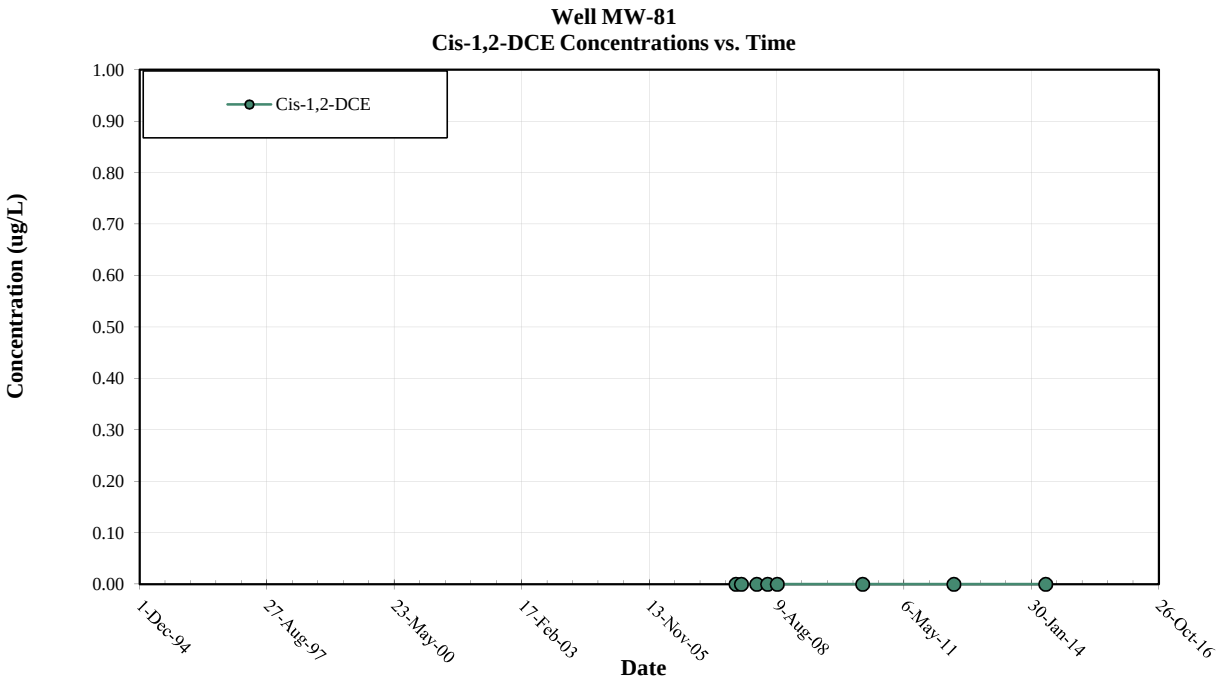

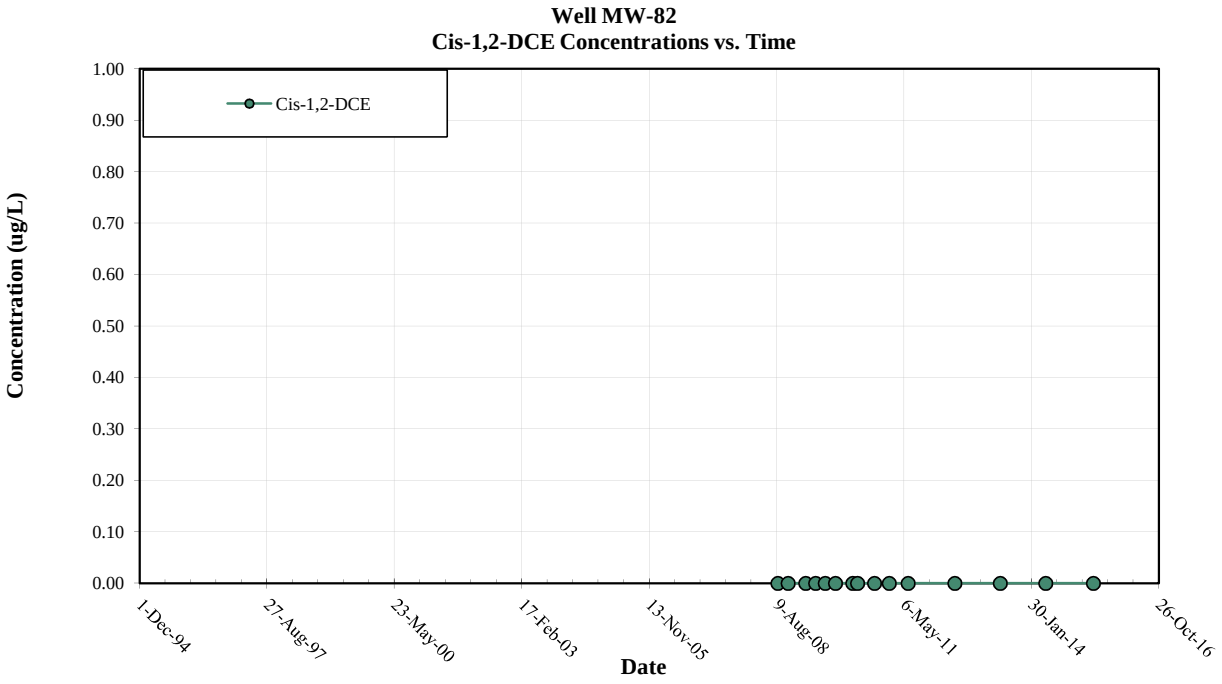

Note: All non-detections are set to zero for graphing purposes.

Contaminate of Potential Concern Time Series Plot

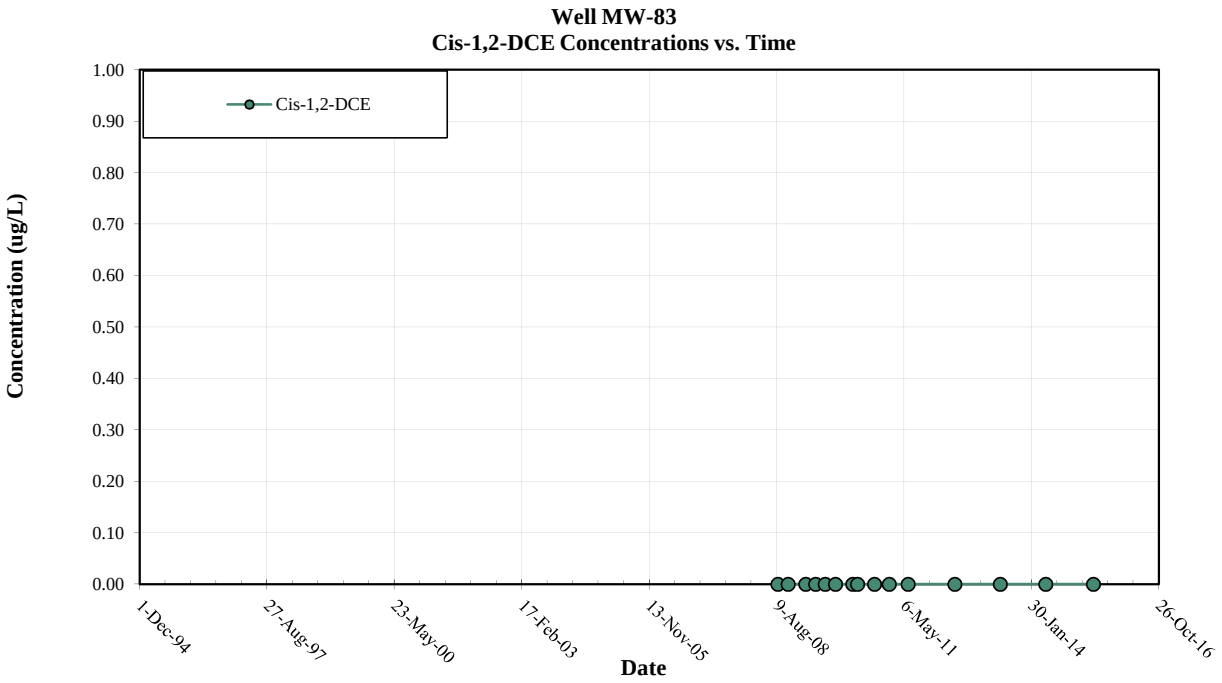

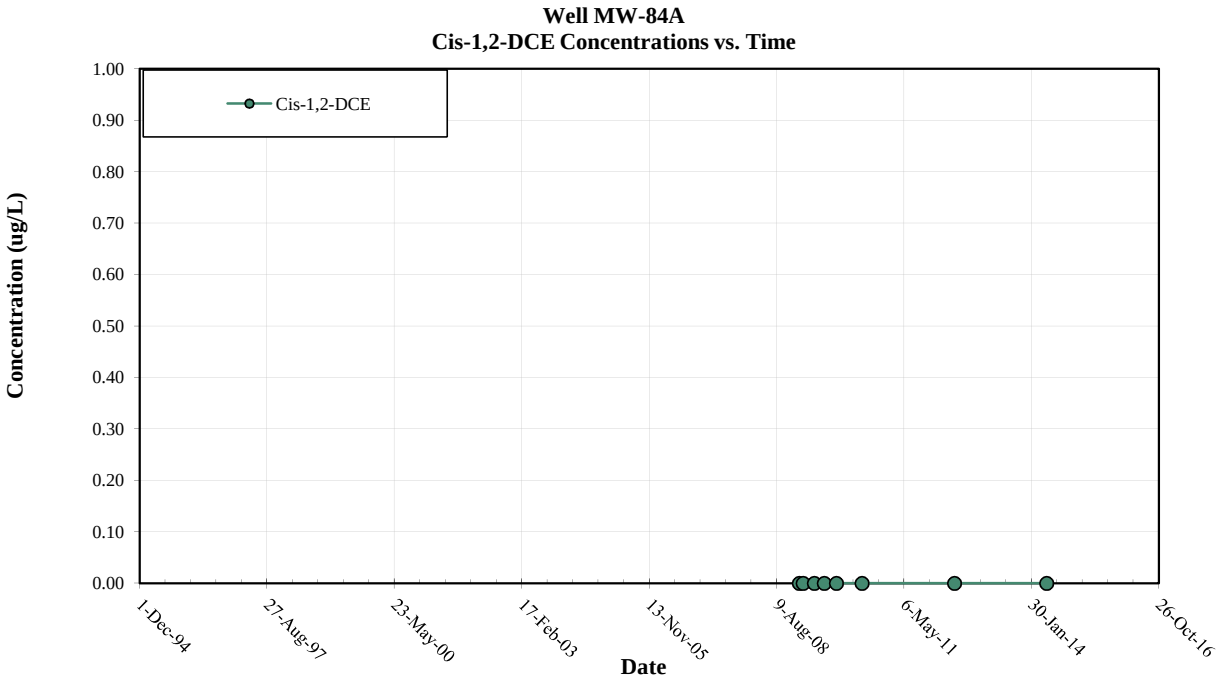

Note: All non-detections are set to zero for graphing purposes.

Contaminate of Potential Concern Time Series Plot

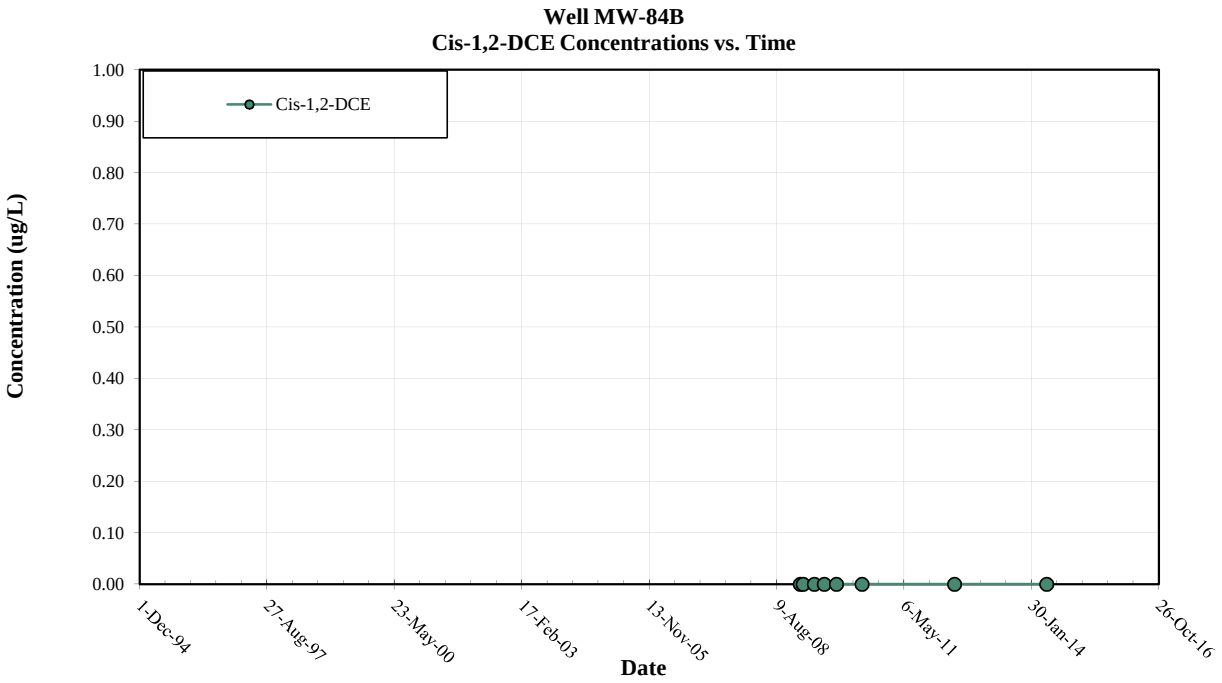

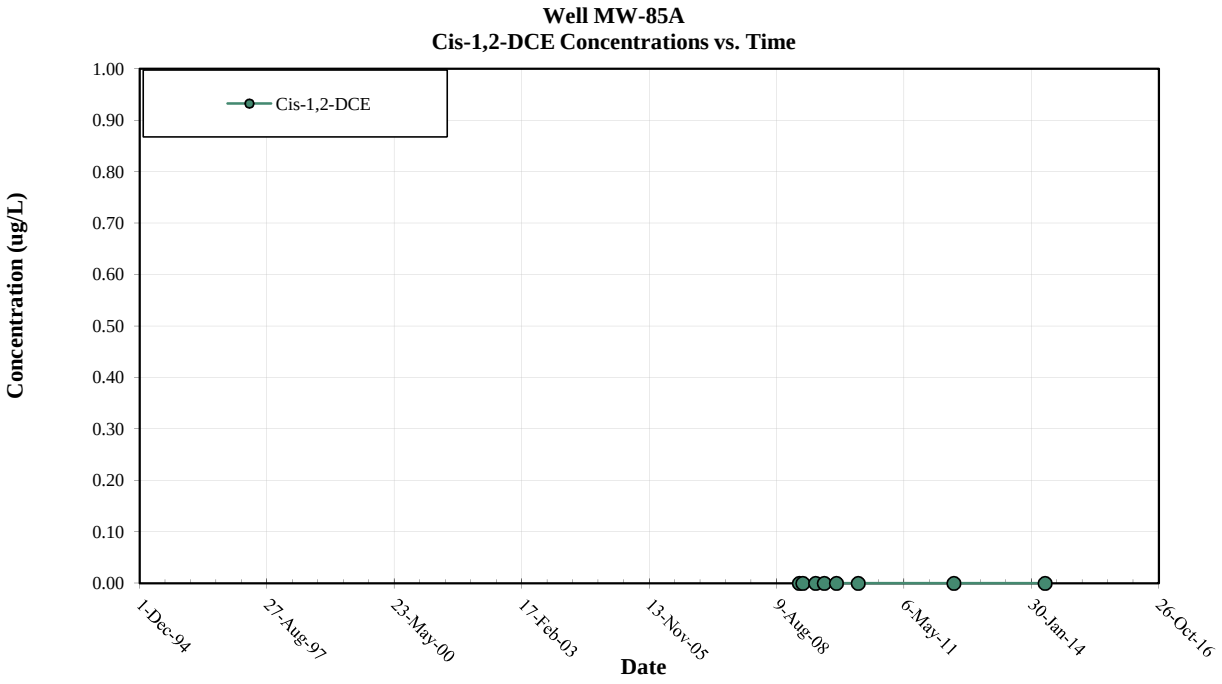

Note: All non-detections are set to zero for graphing purposes.

Contaminate of Potential Concern Time Series Plot

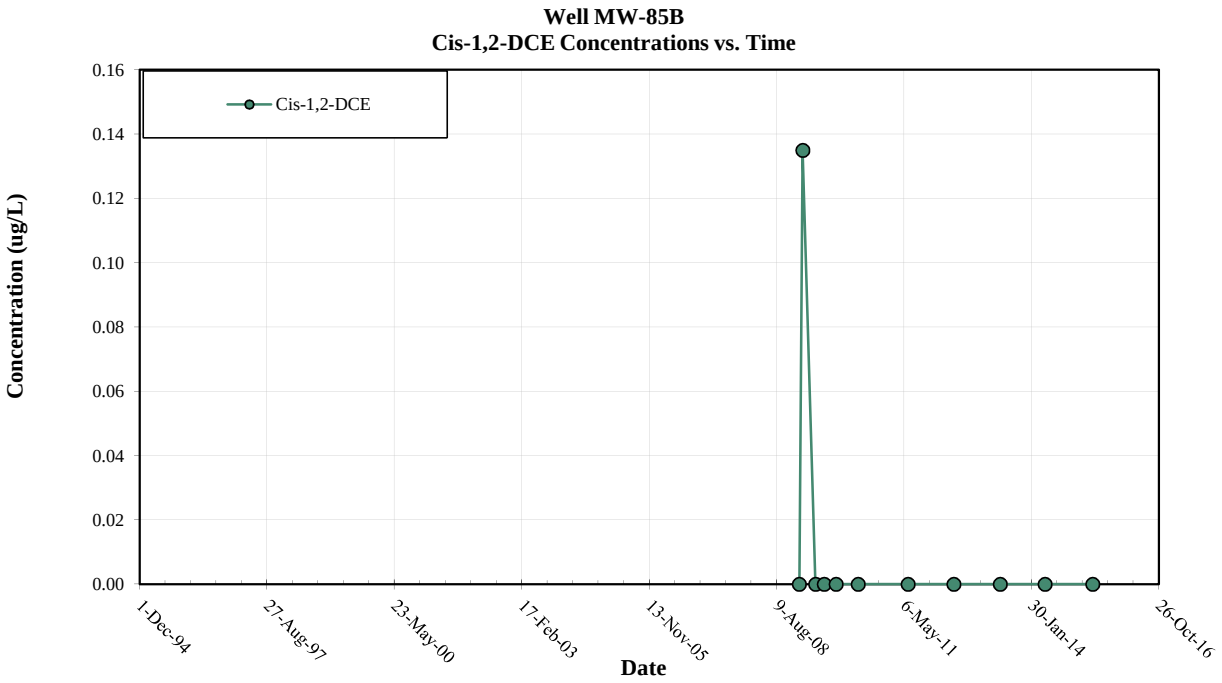

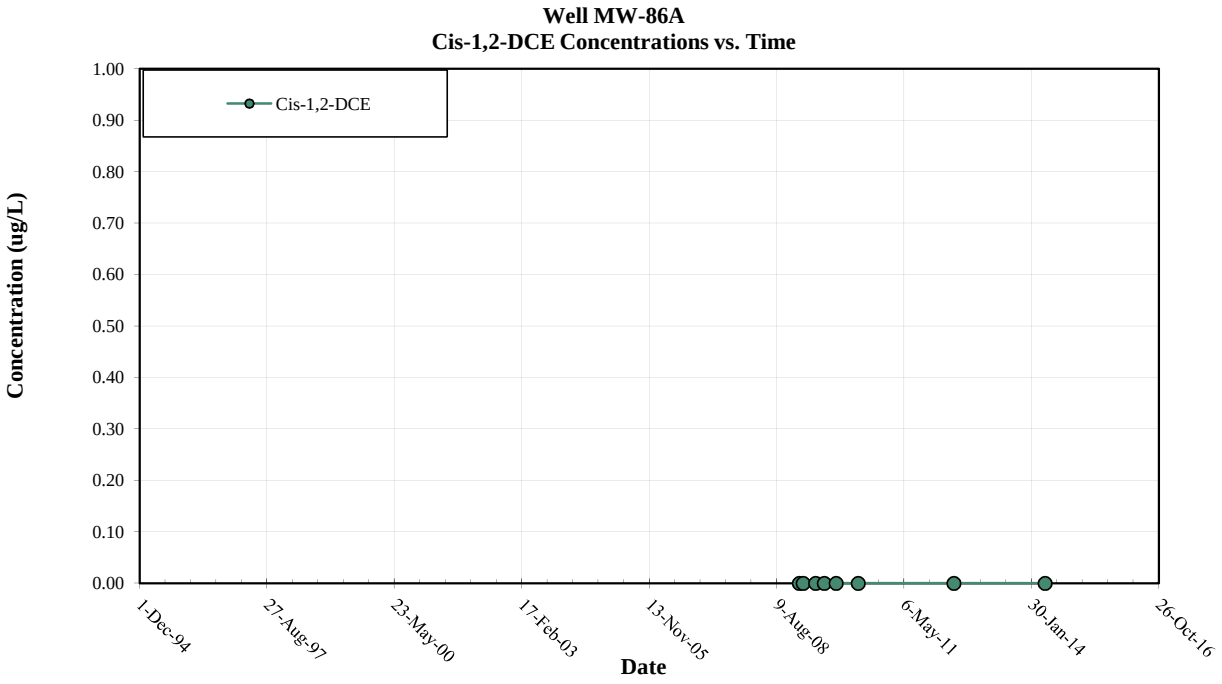

Note: All non-detections are set to zero for graphing purposes.

Contaminate of Potential Concern Time Series Plot

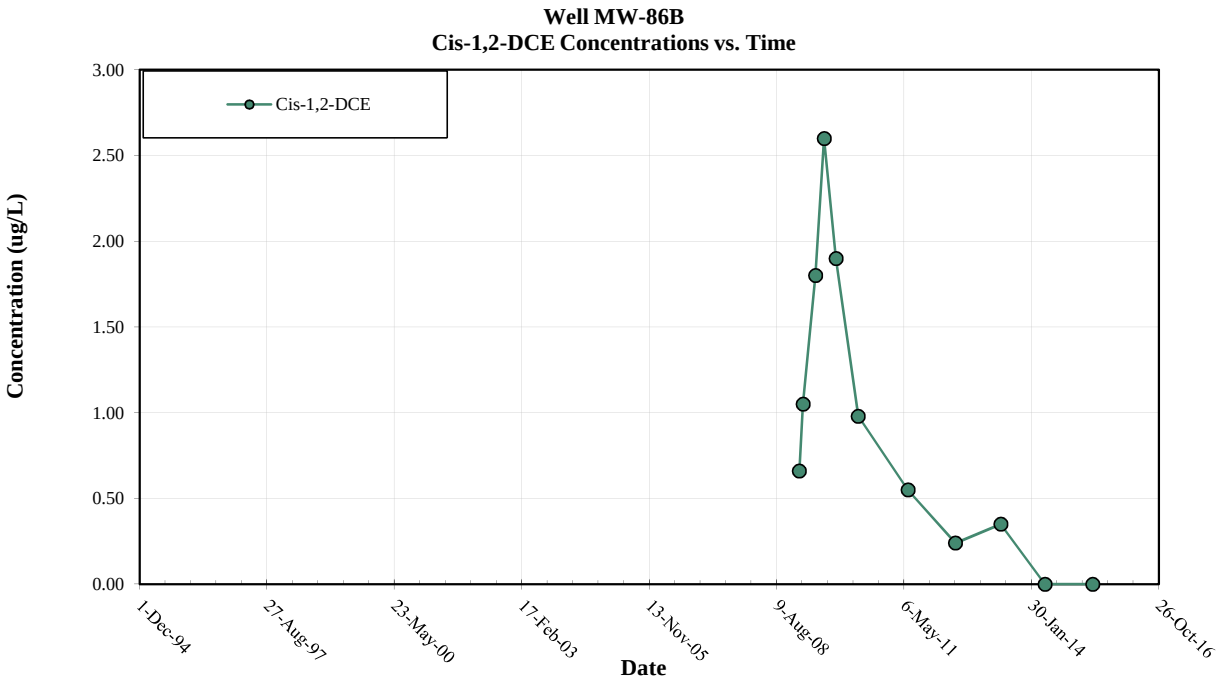

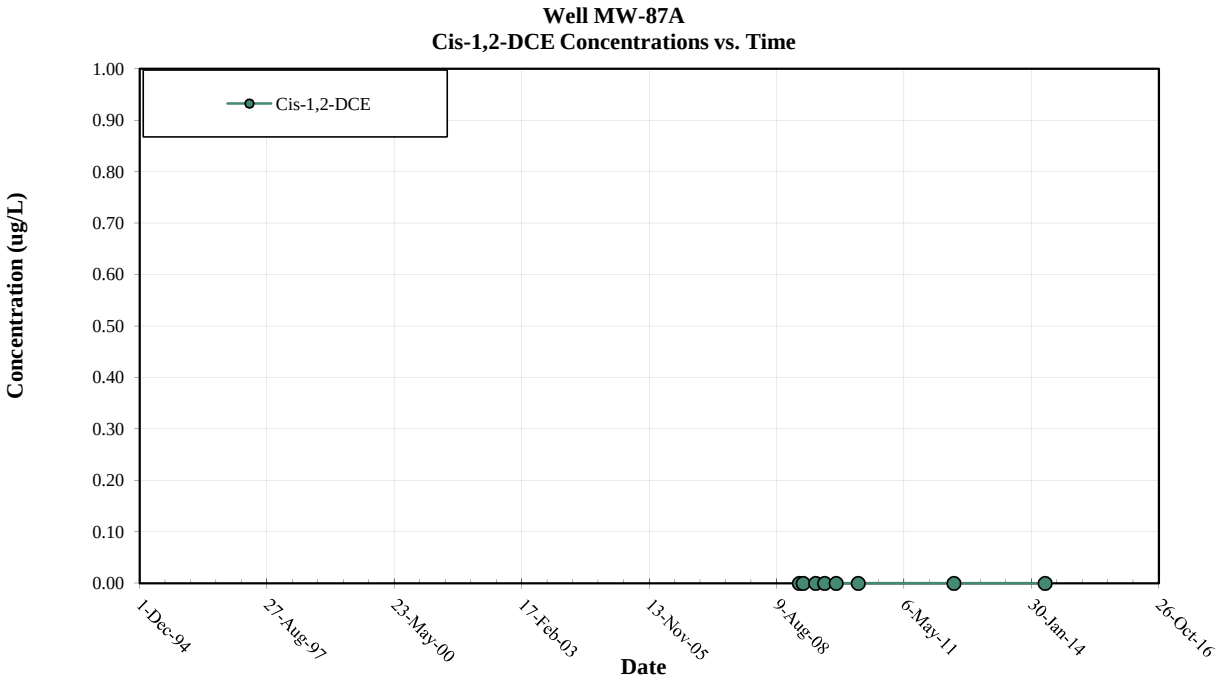

Note: All non-detections are set to zero for graphing purposes.

Contaminate of Potential Concern Time Series Plot

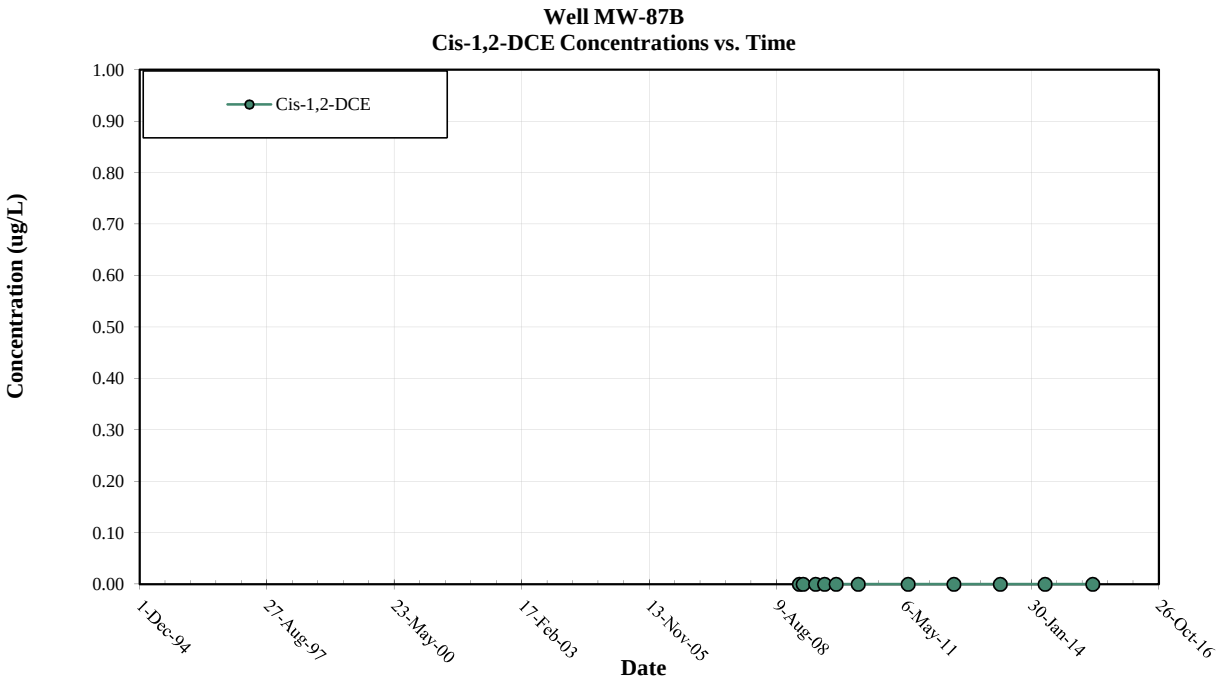

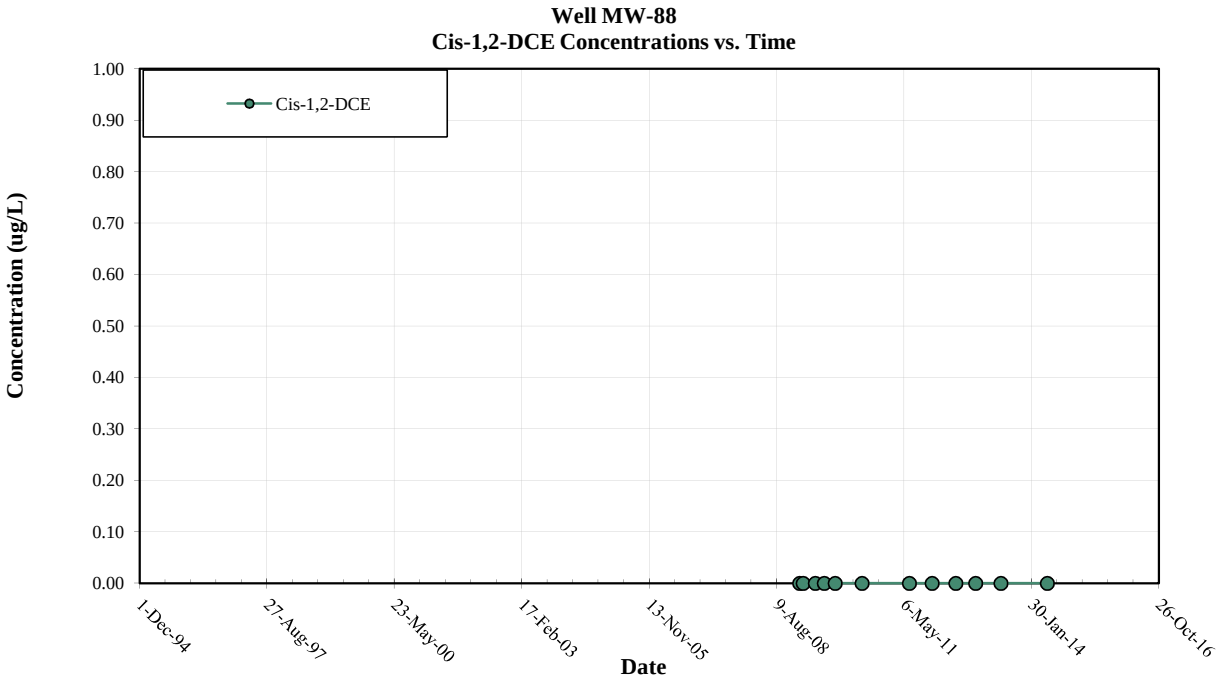

Note: All non-detections are set to zero for graphing purposes.

Contaminate of Potential Concern Time Series Plot

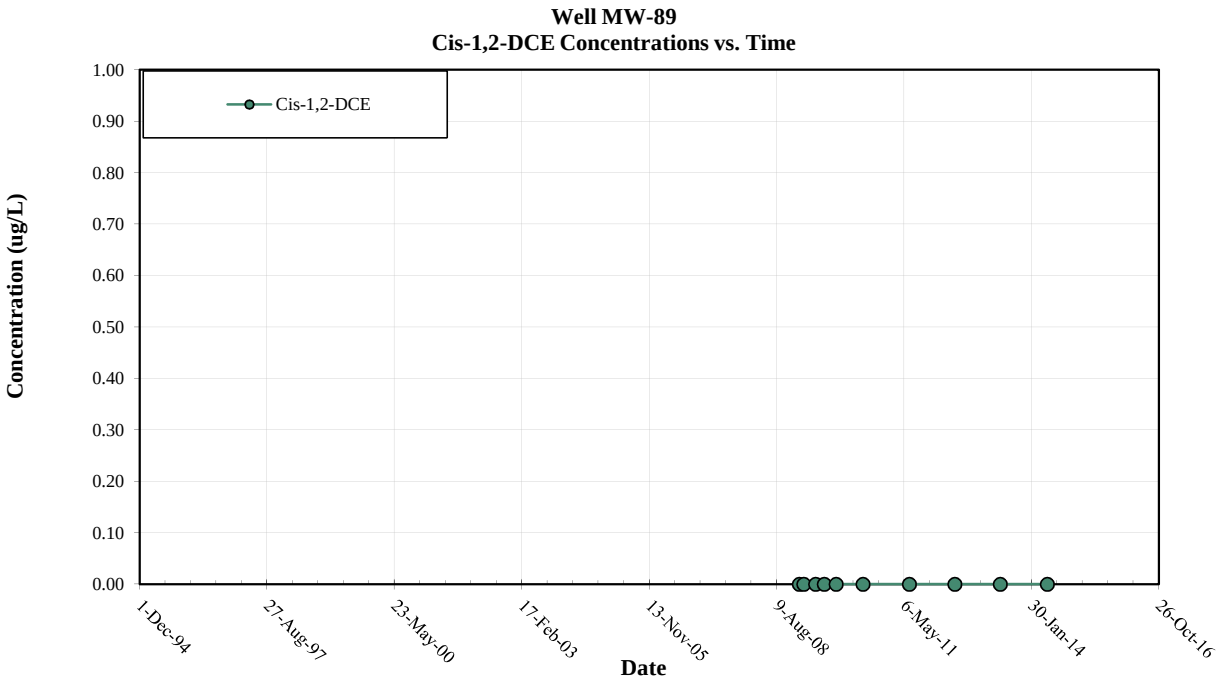

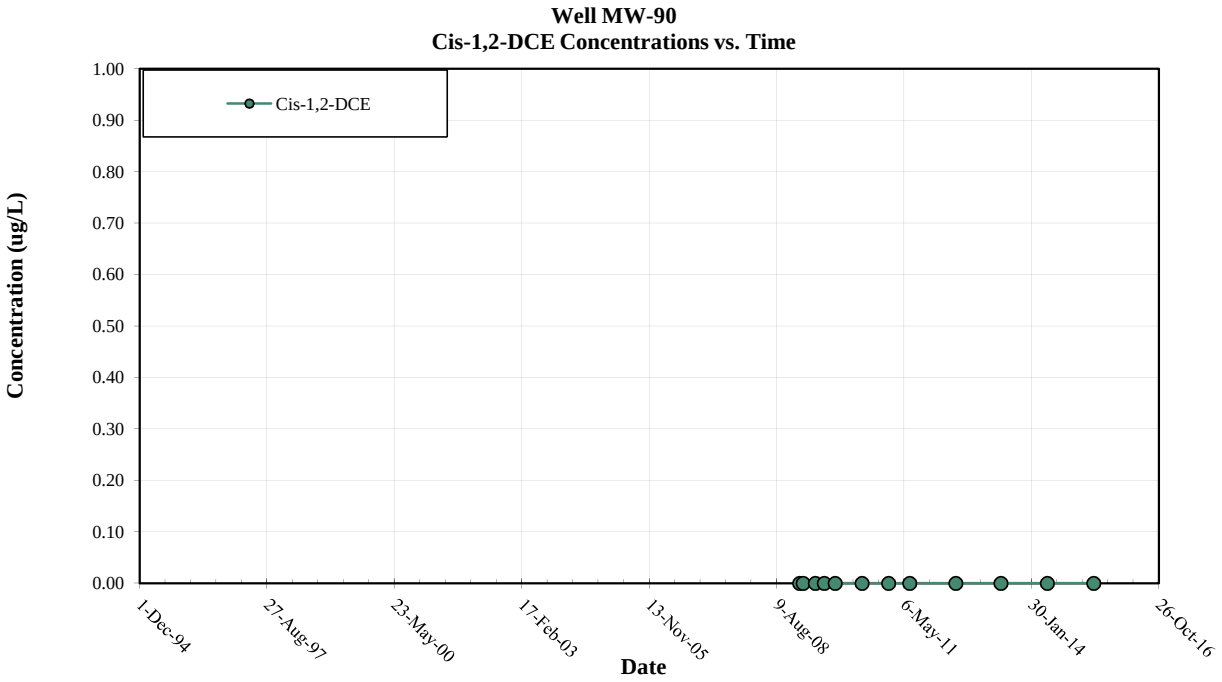

Note: All non-detections are set to zero for graphing purposes.

Contaminate of Potential Concern Time Series Plot

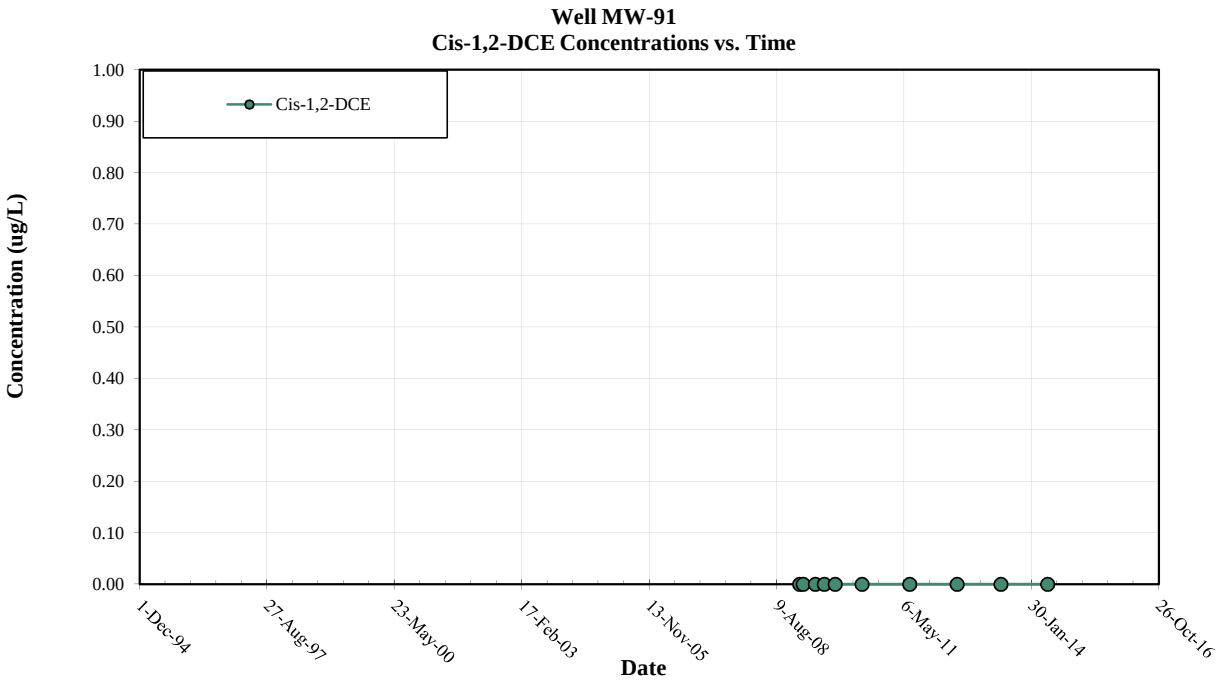

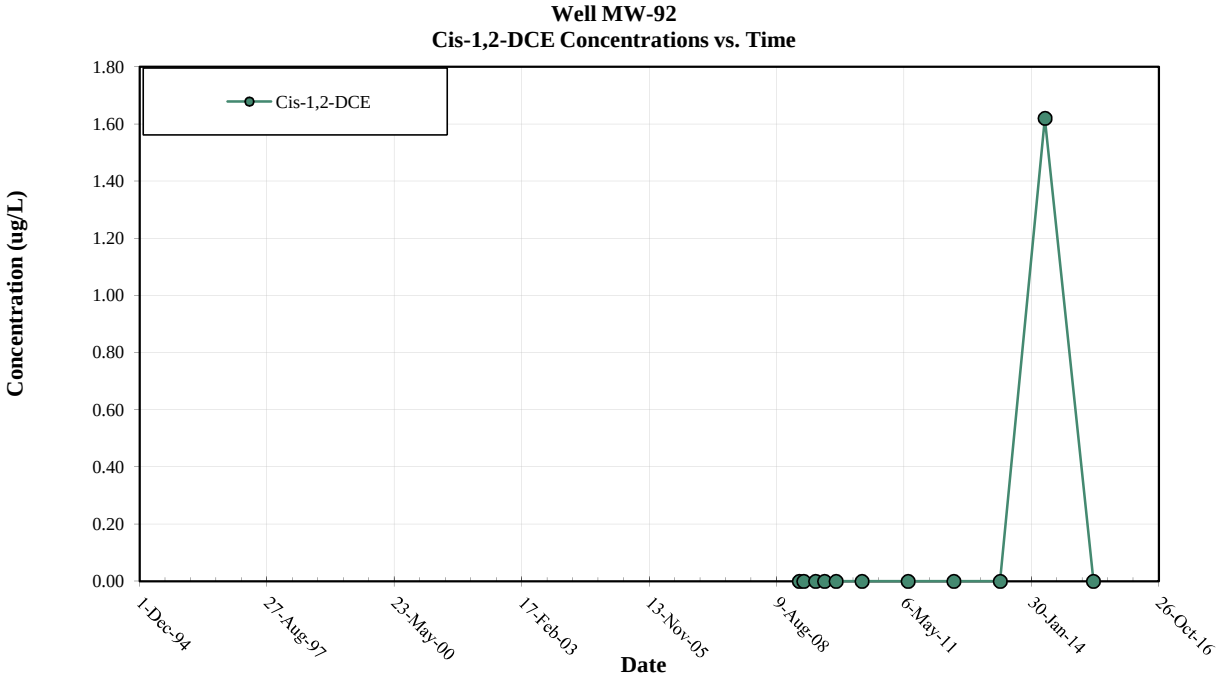

Note: All non-detections are set to zero for graphing purposes.

Contaminate of Potential Concern Time Series Plot

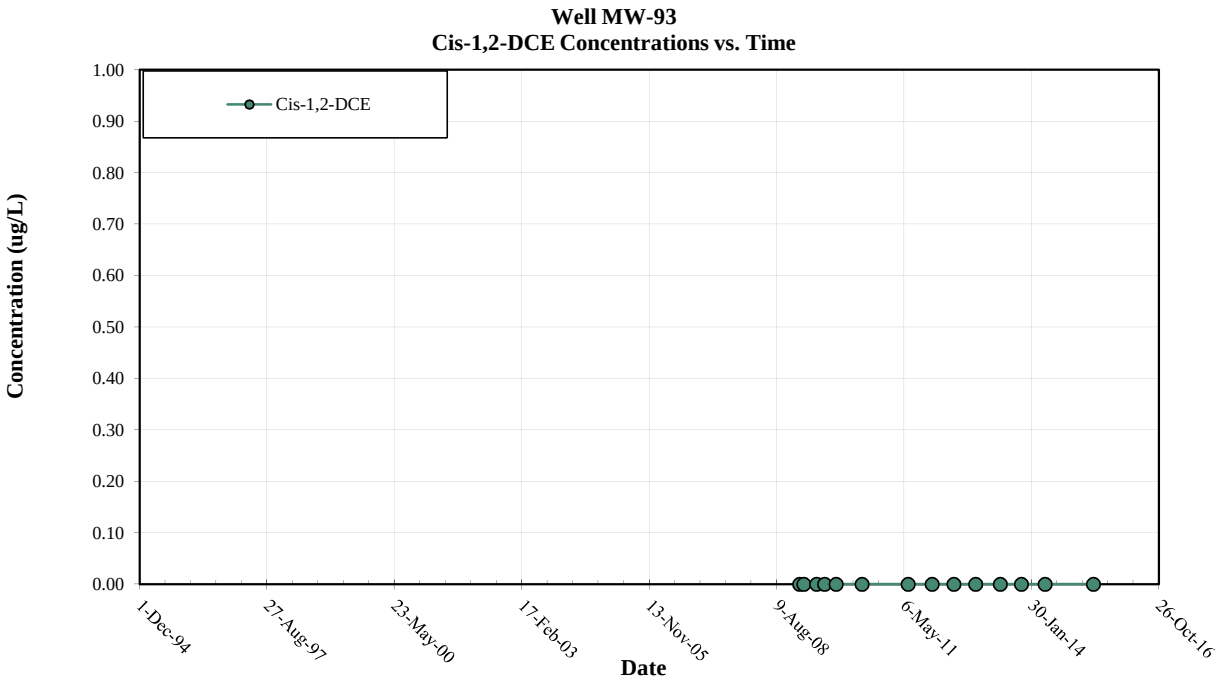

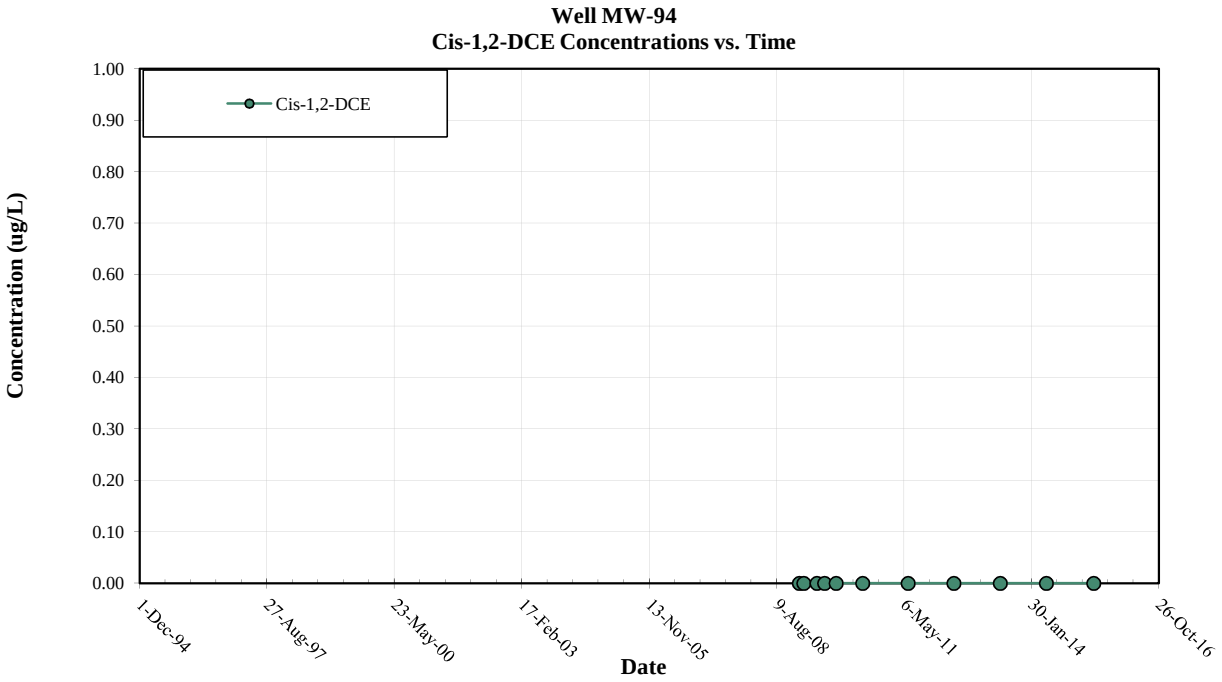

Note: All non-detections are set to zero for graphing purposes.

Contaminate of Potential Concern Time Series Plot

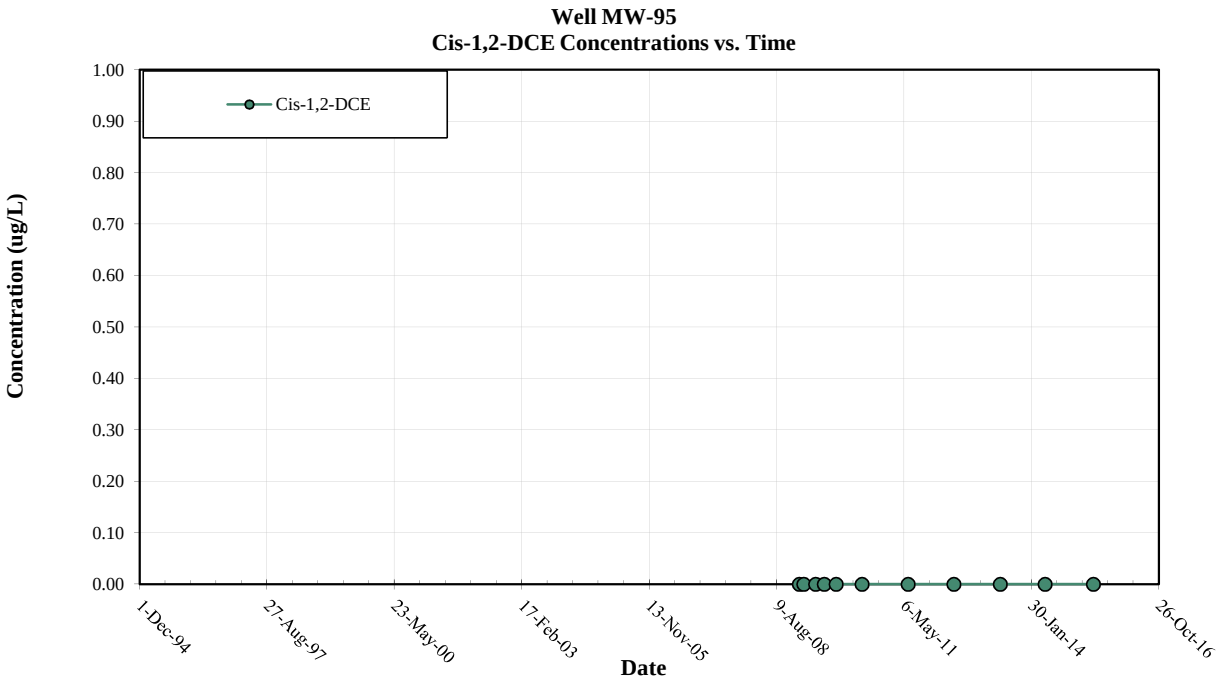

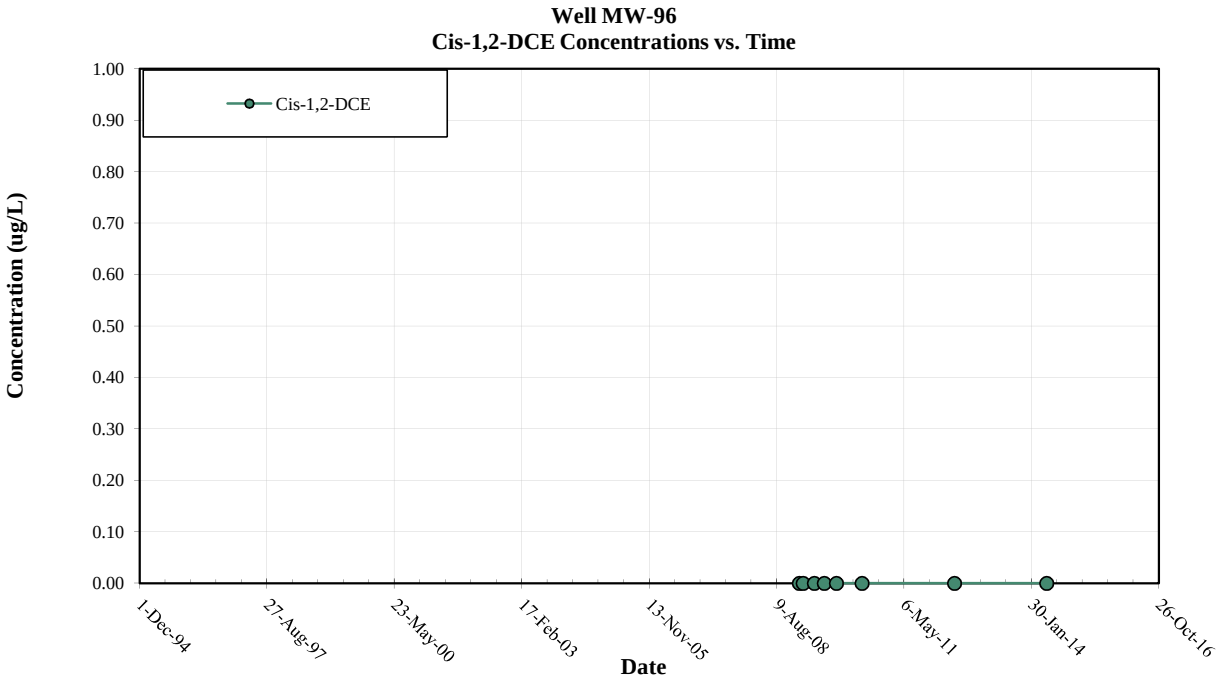

Note: All non-detections are set to zero for graphing purposes.

Contaminate of Potential Concern Time Series Plot

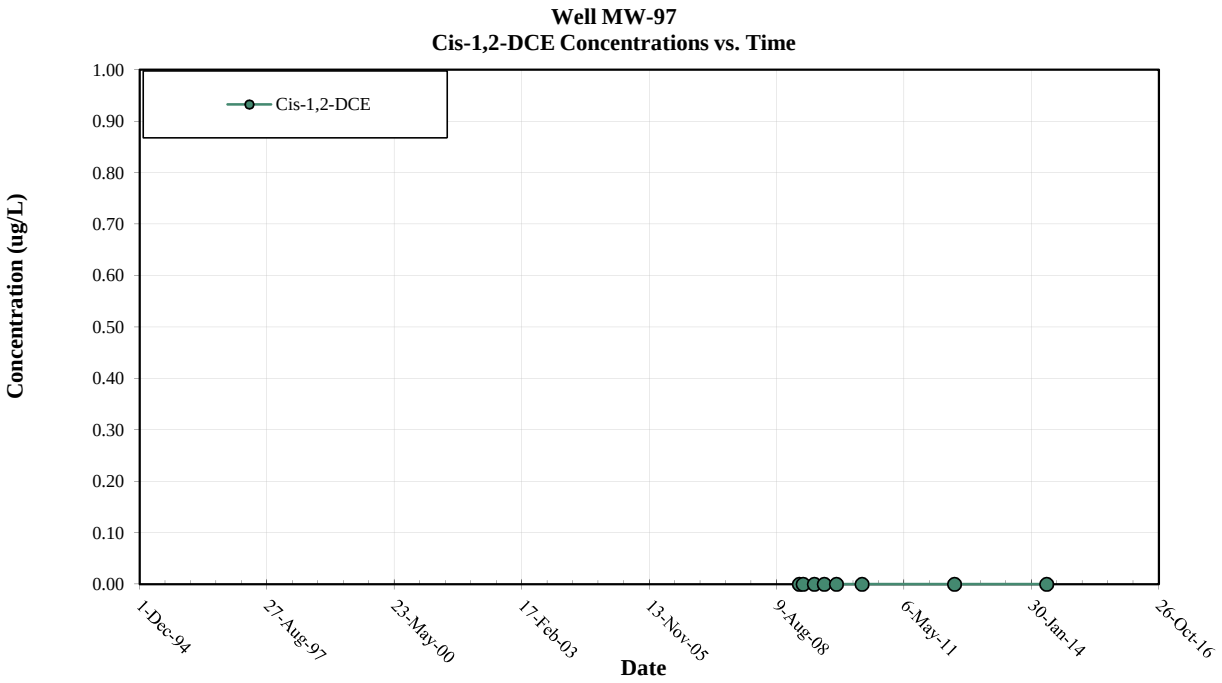

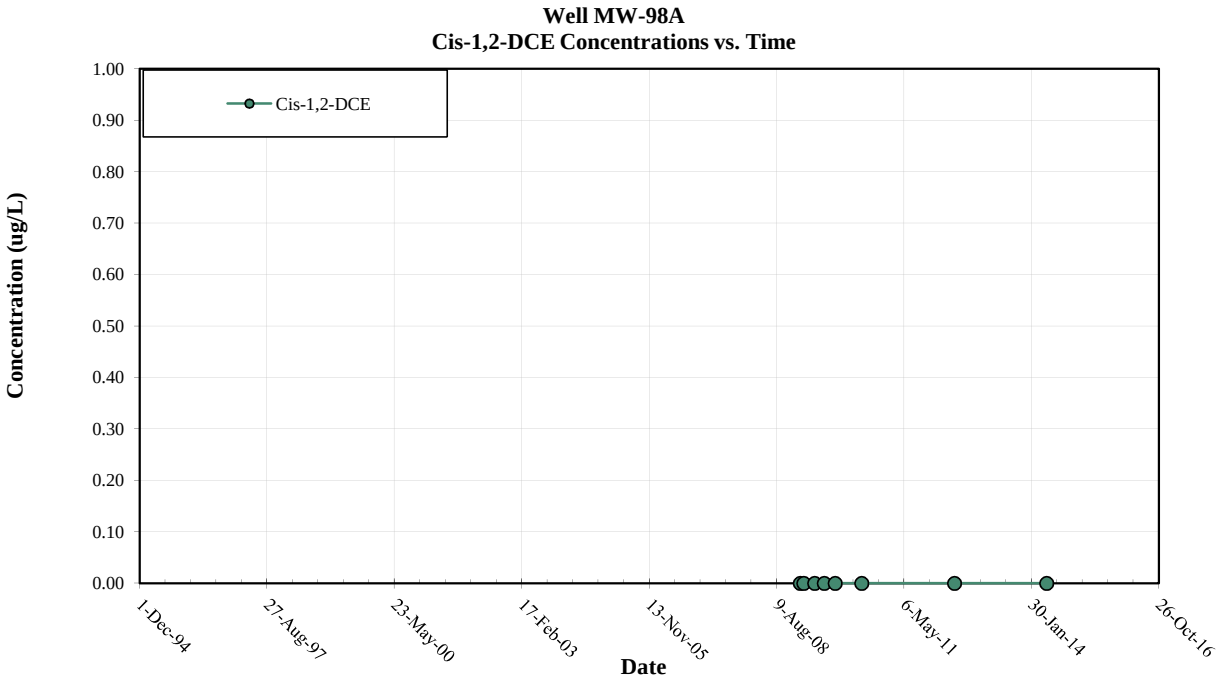

Note: All non-detections are set to zero for graphing purposes.

Contaminate of Potential Concern Time Series Plot

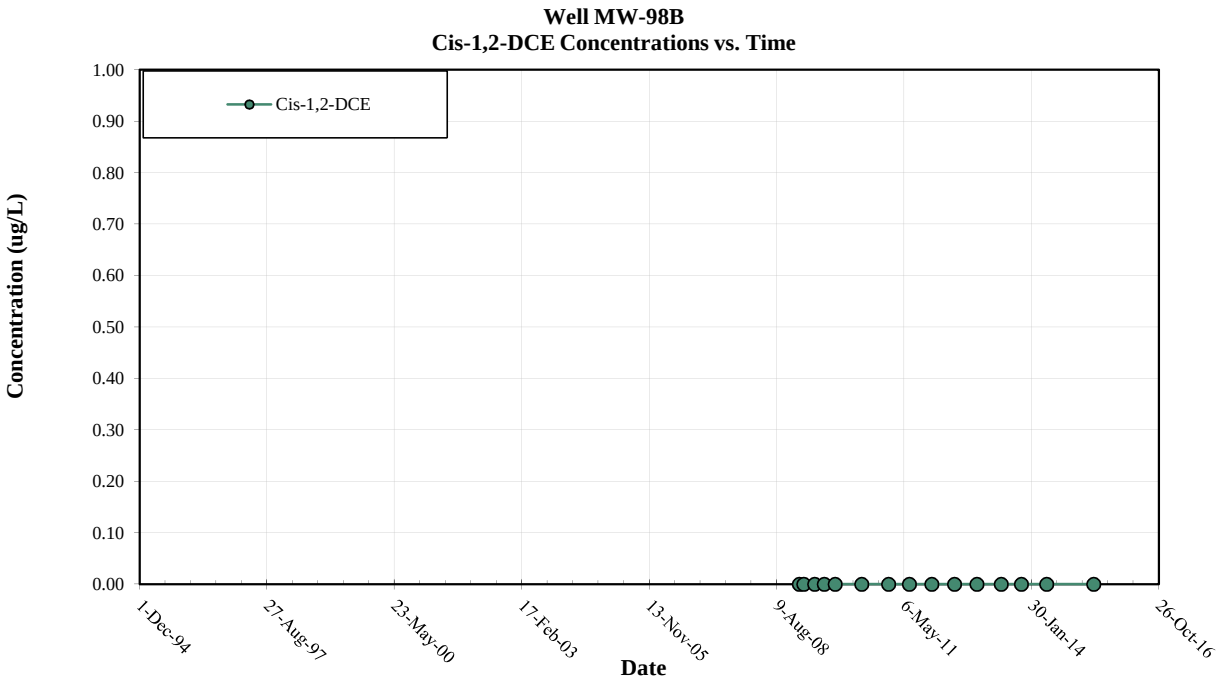

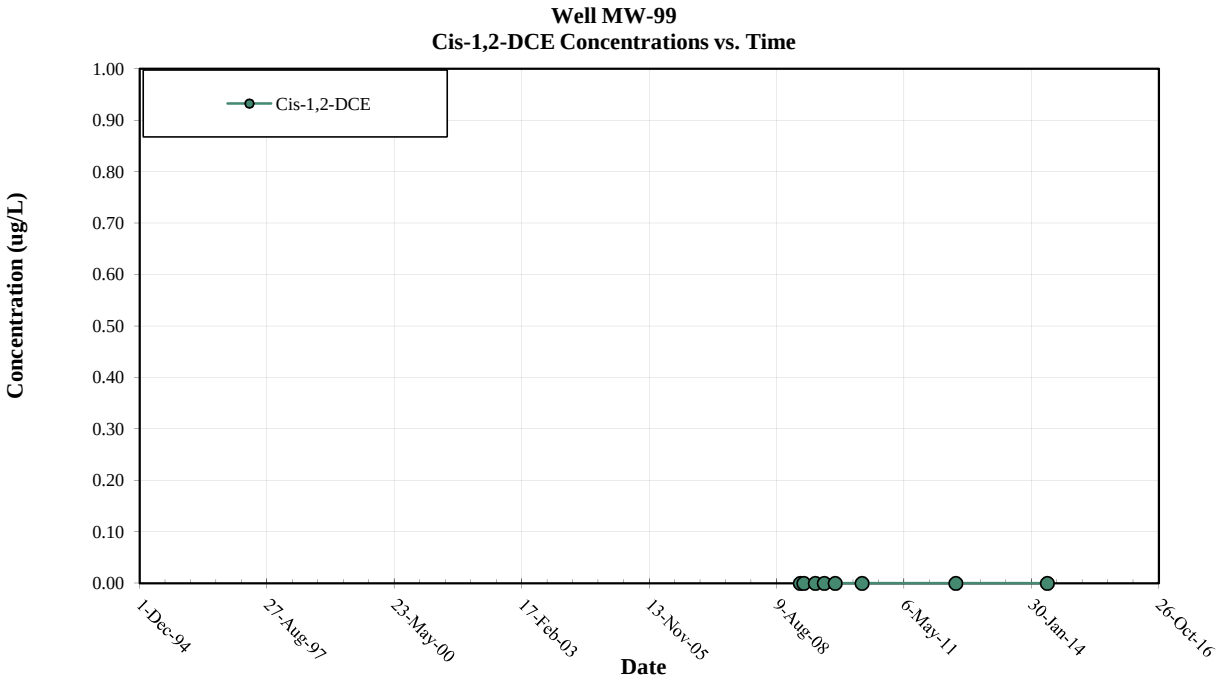

Note: All non-detections are set to zero for graphing purposes.

Contaminate of Potential Concern Time Series Plot

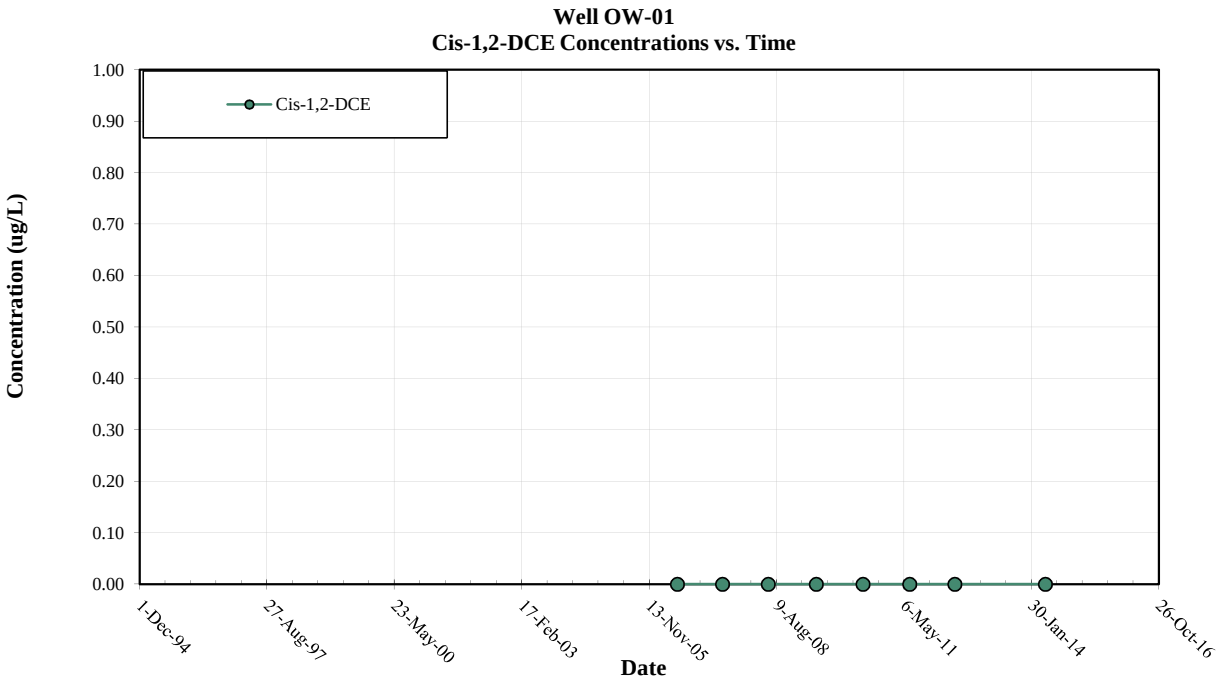

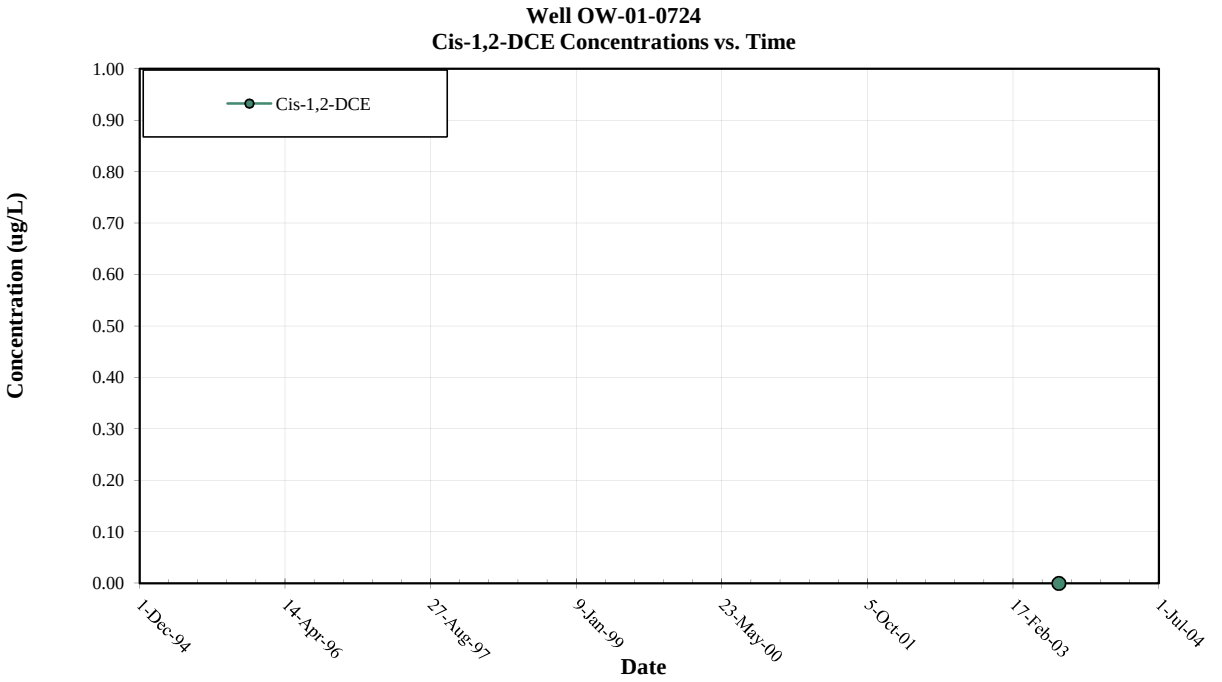

Note: All non-detections are set to zero for graphing purposes.

Contaminate of Potential Concern Time Series Plot

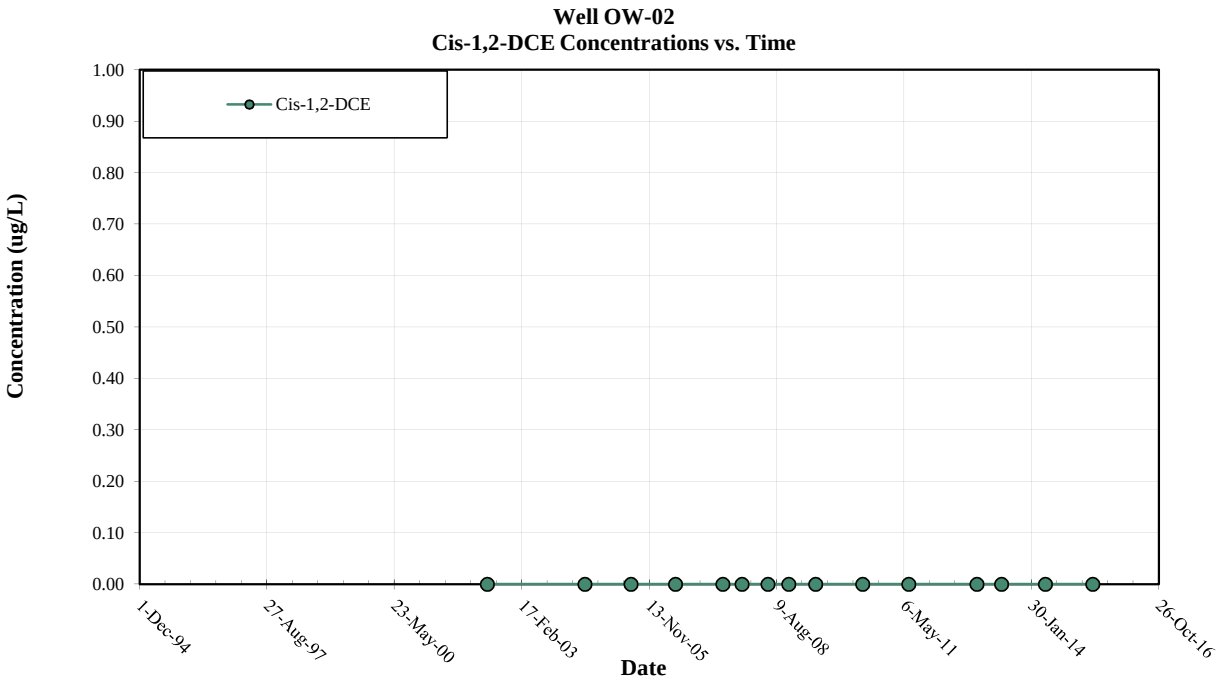

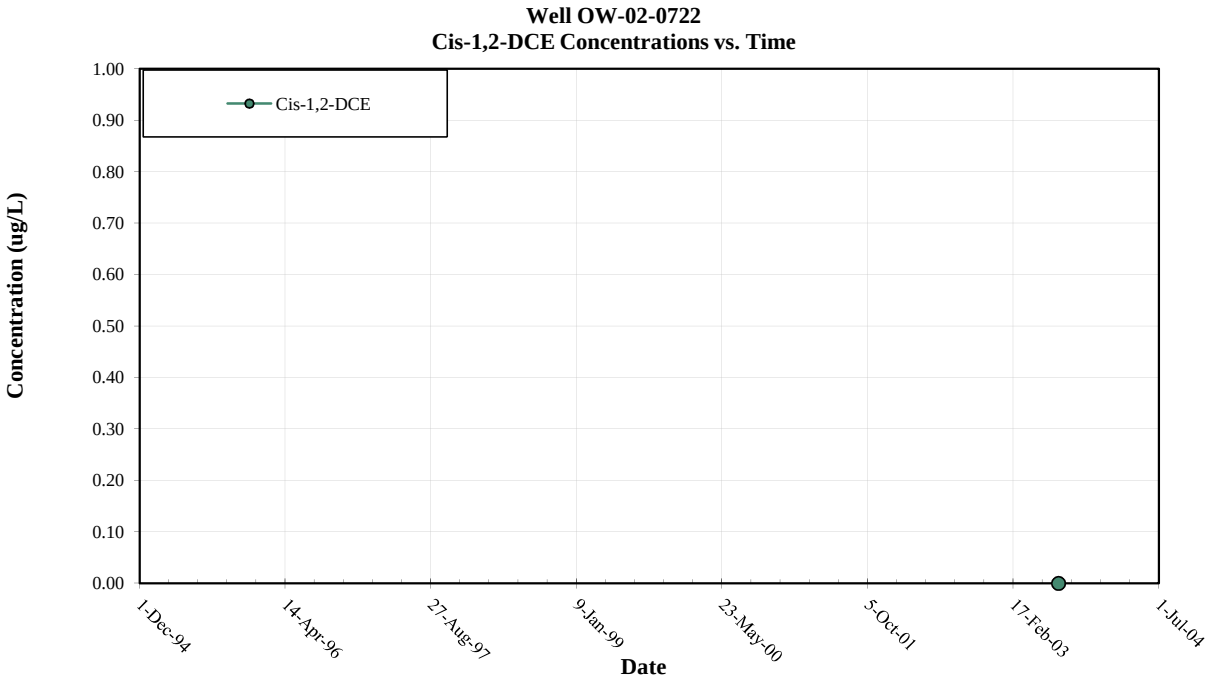

Note: All non-detections are set to zero for graphing purposes.

Contaminate of Potential Concern Time Series Plot

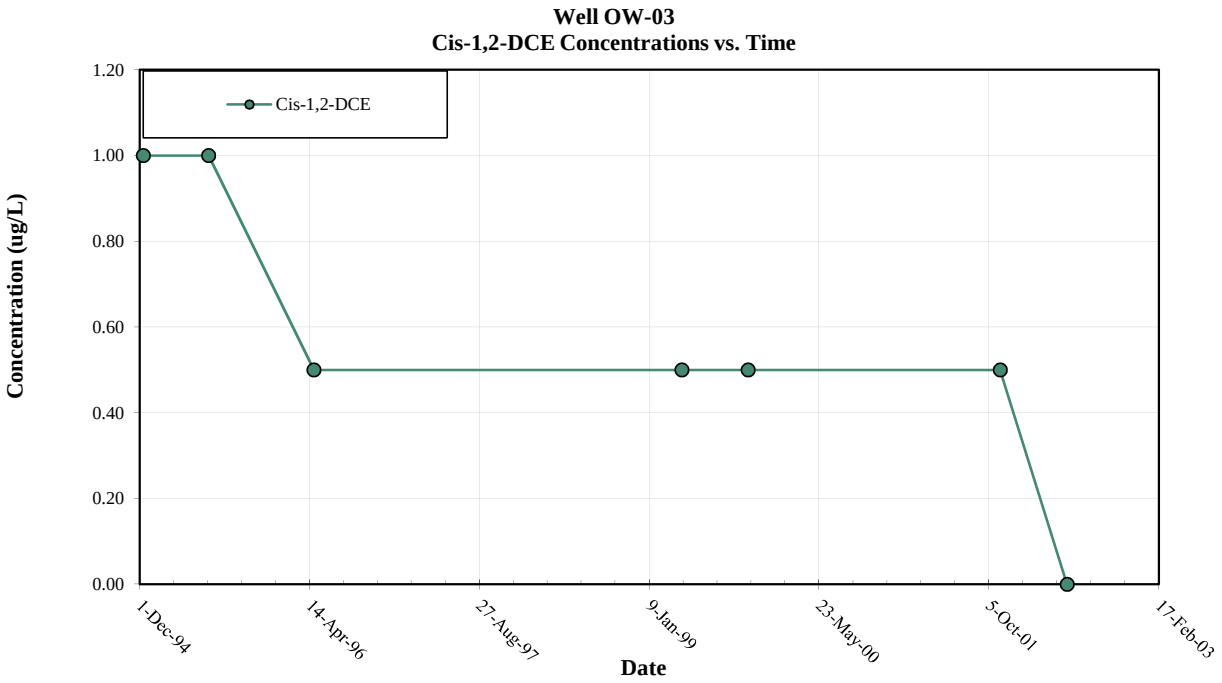

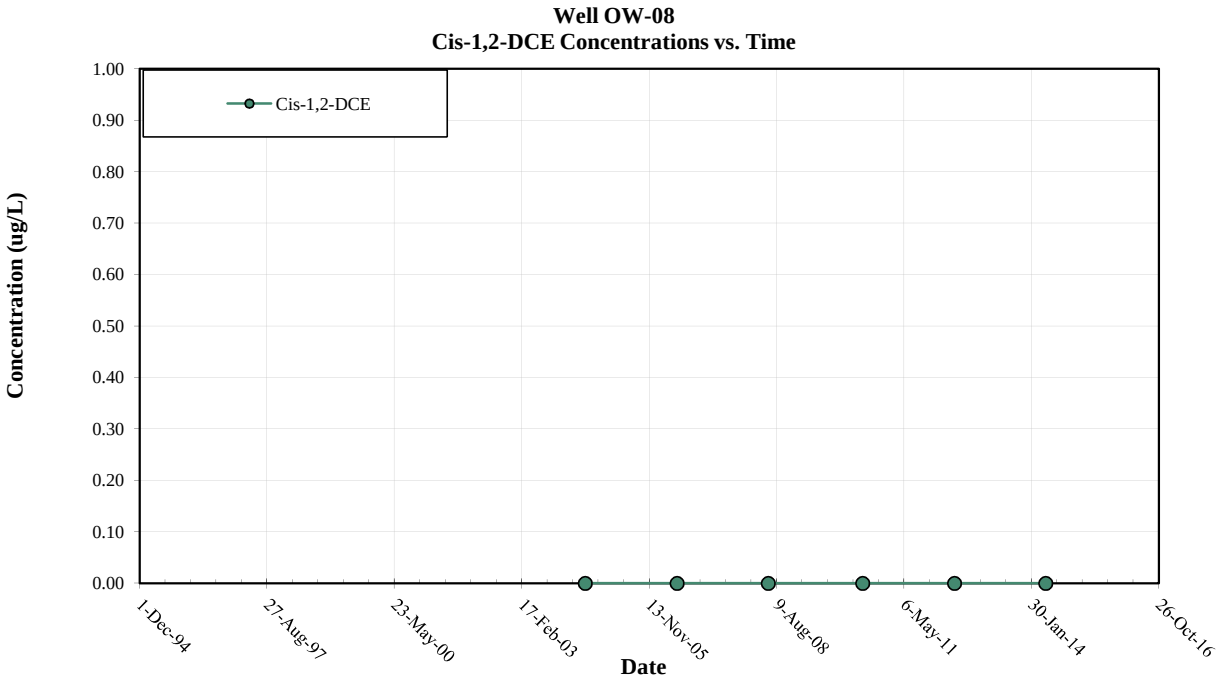

Note: All non-detections are set to zero for graphing purposes.

Contaminate of Potential Concern Time Series Plot

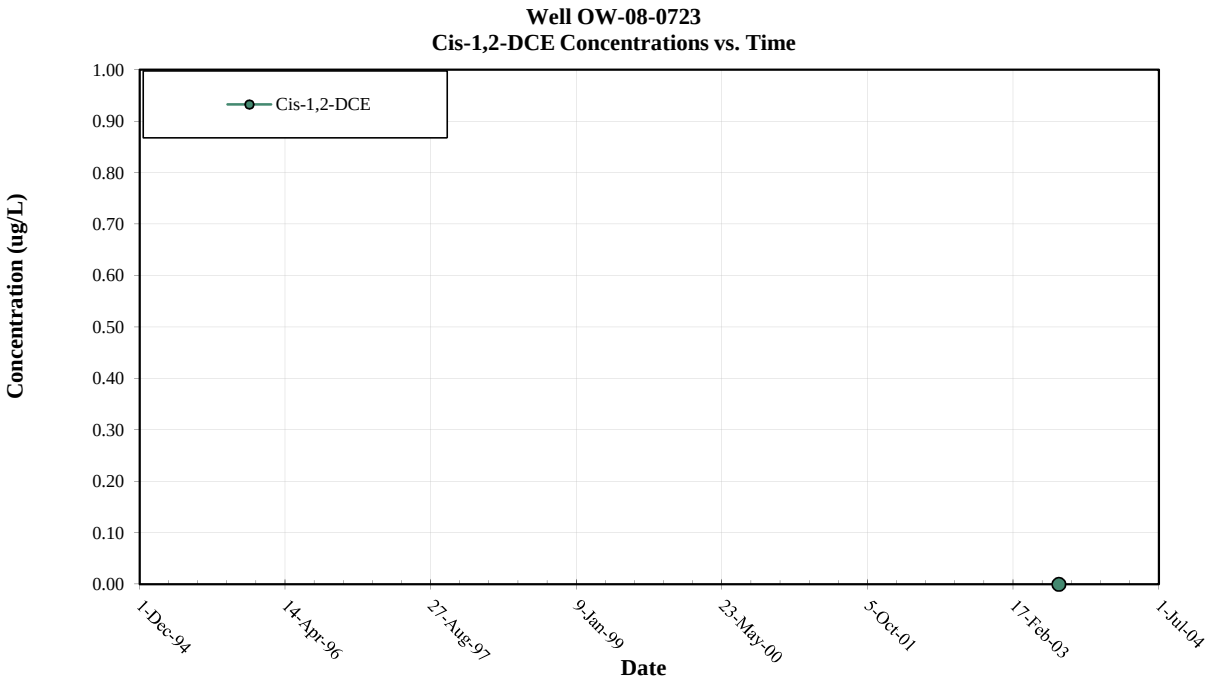

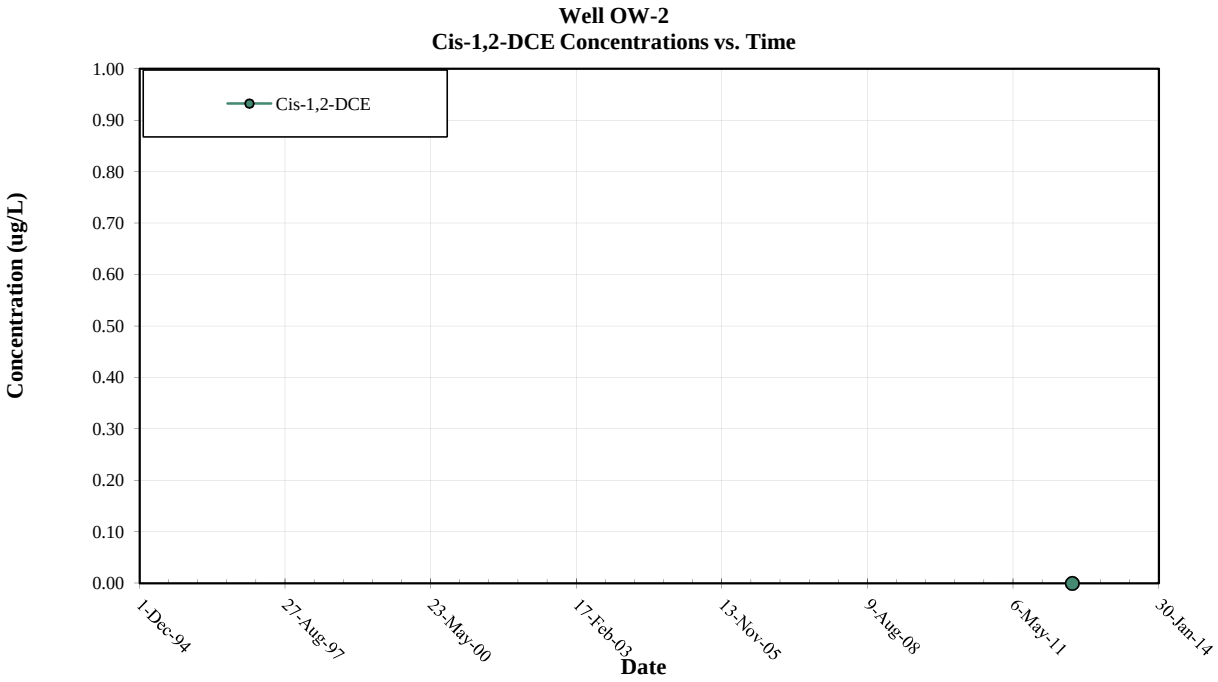

Note: All non-detections are set to zero for graphing purposes.

Contaminate of Potential Concern Time Series Plot

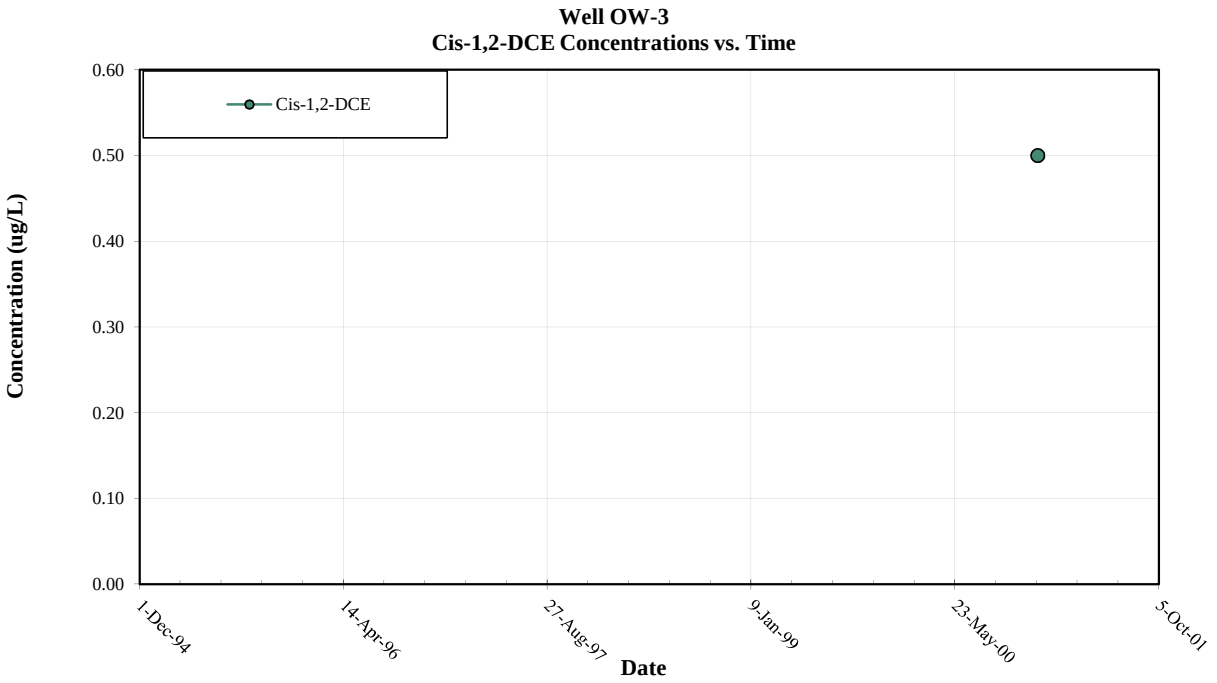

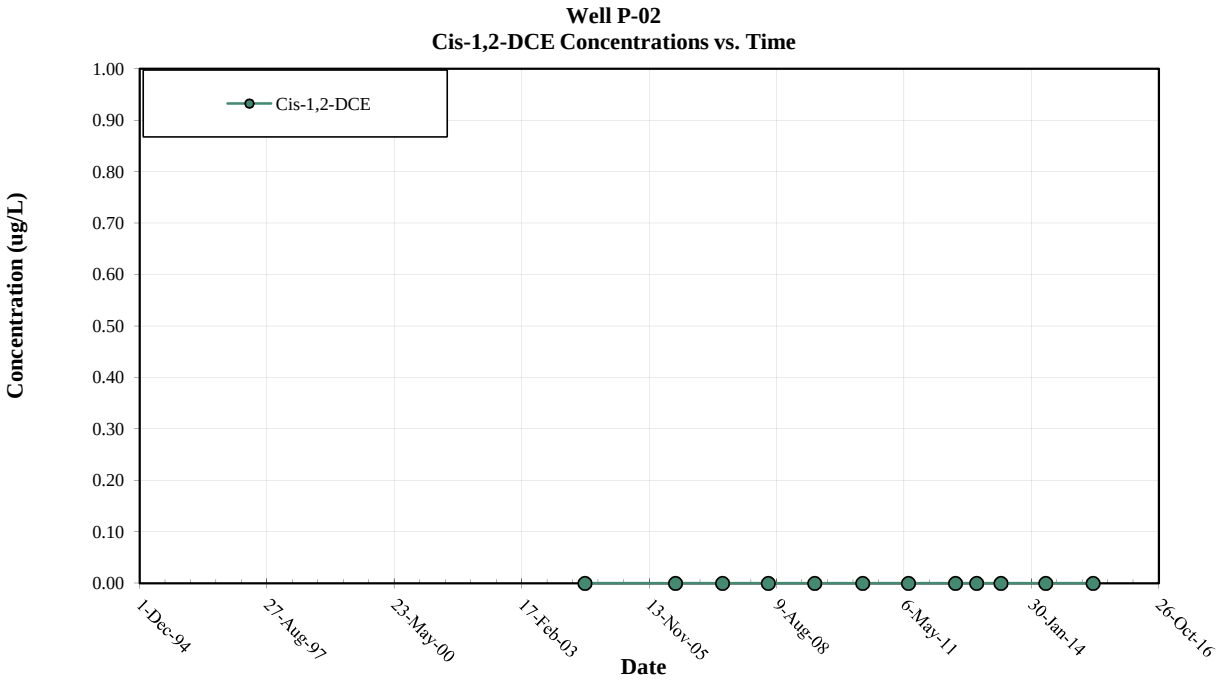

Note: All non-detections are set to zero for graphing purposes.

Contaminate of Potential Concern Time Series Plot

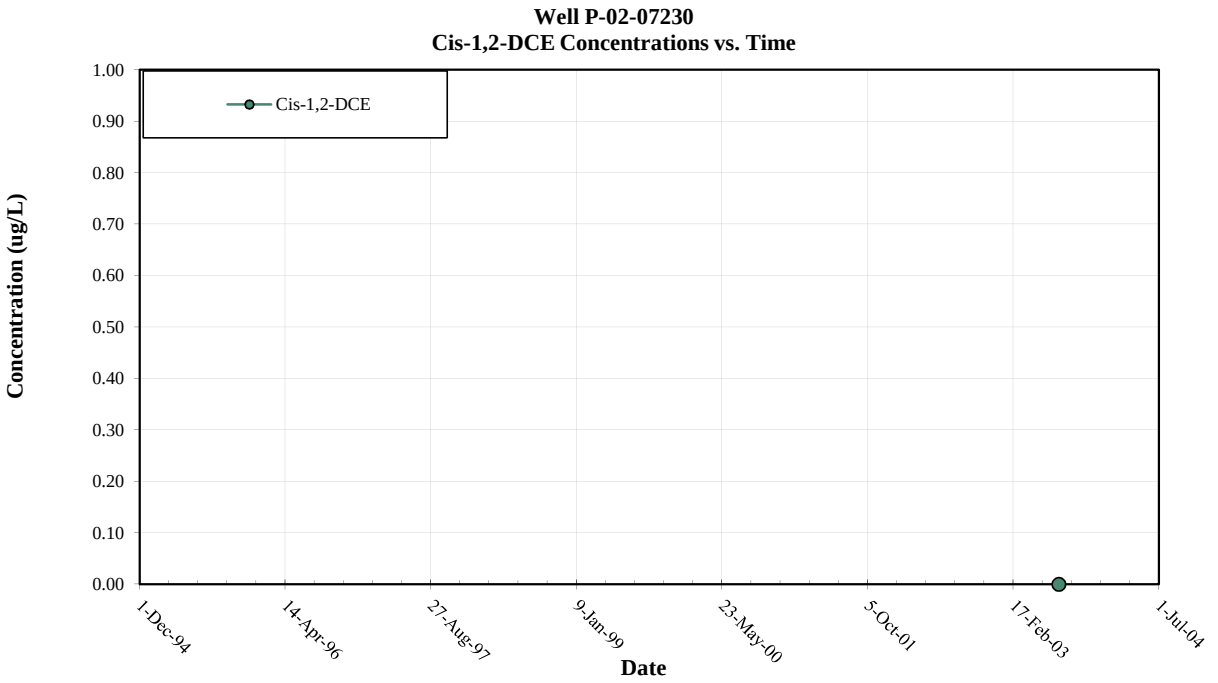

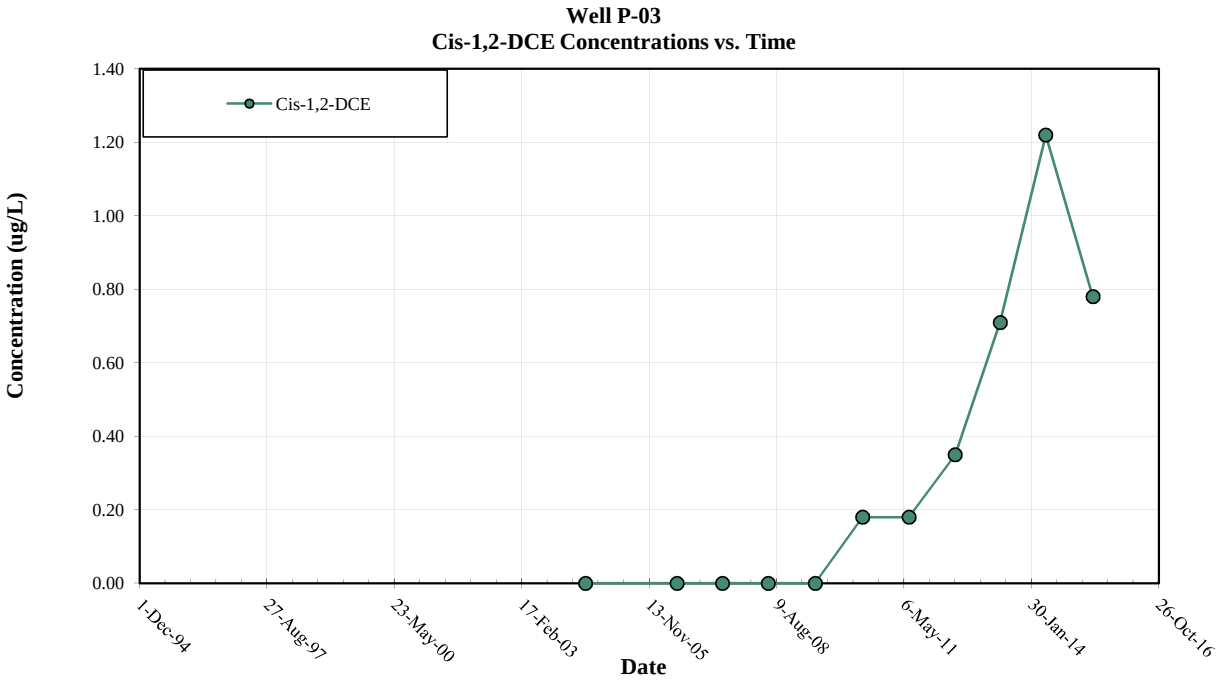

Note: All non-detections are set to zero for graphing purposes.

Contaminate of Potential Concern Time Series Plot

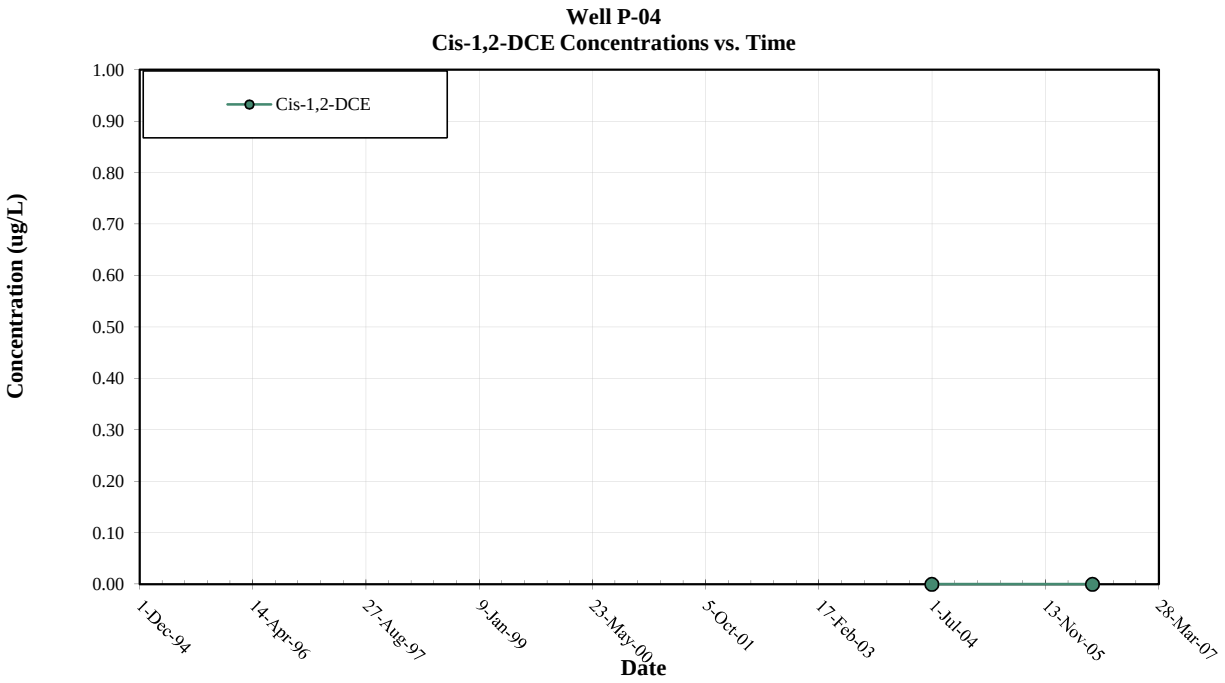

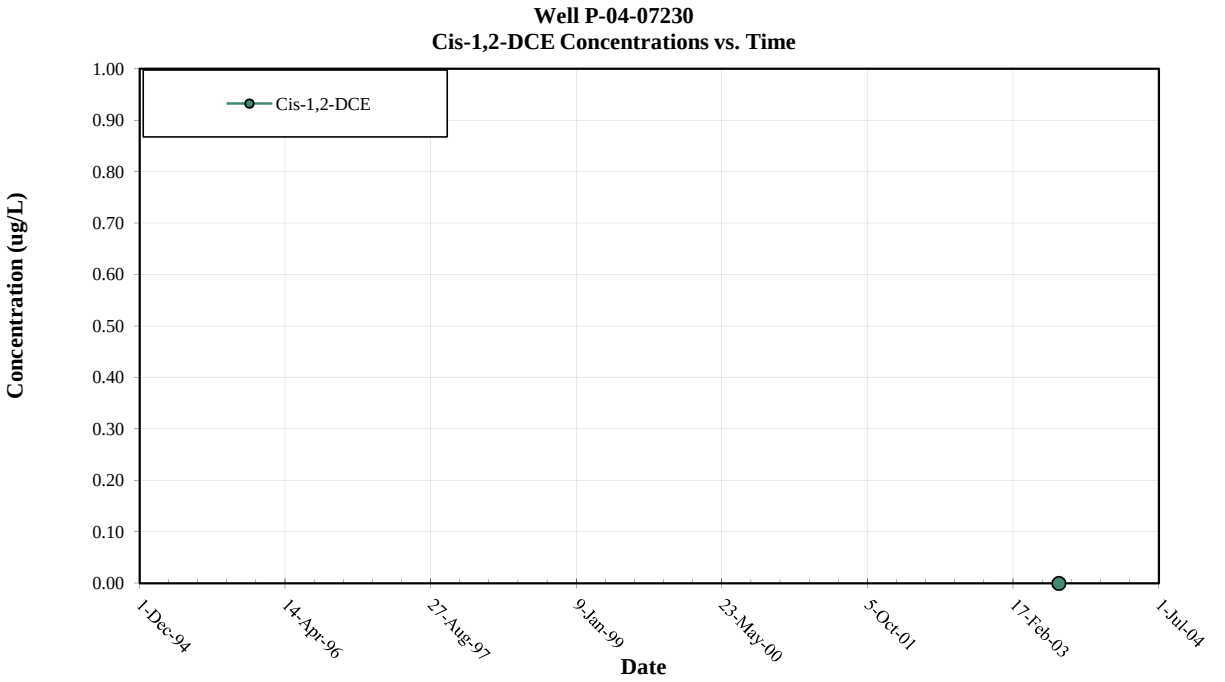

Note: All non-detections are set to zero for graphing purposes.

Contaminate of Potential Concern Time Series Plot

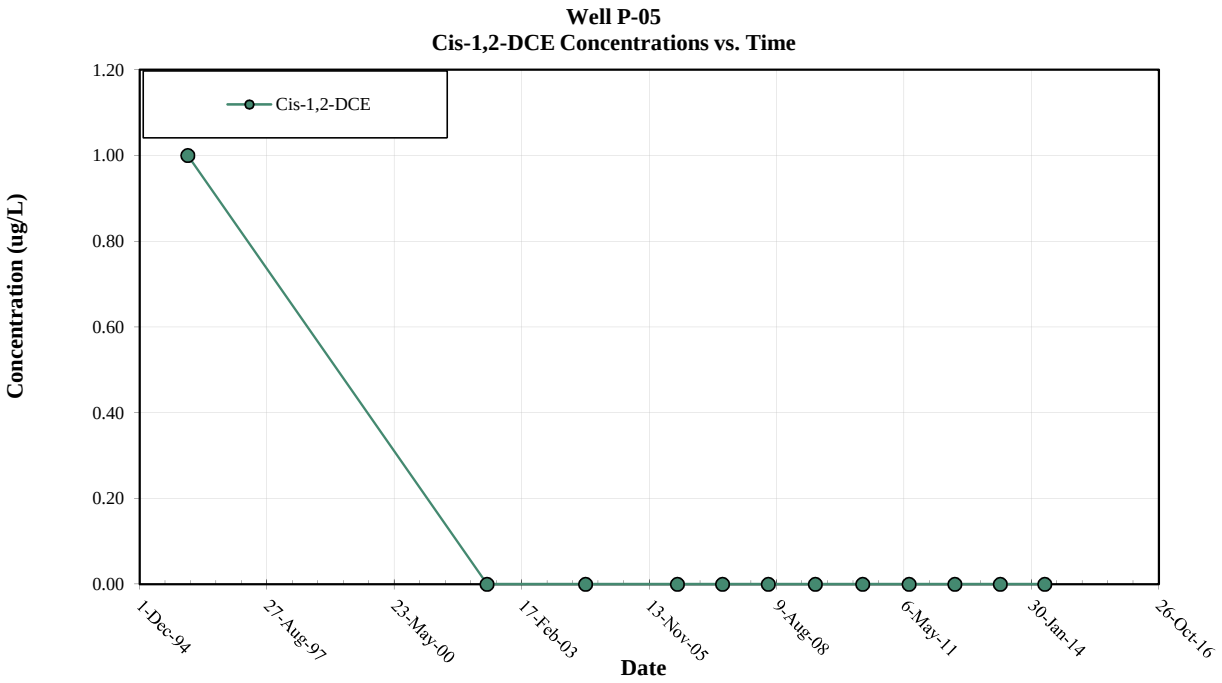

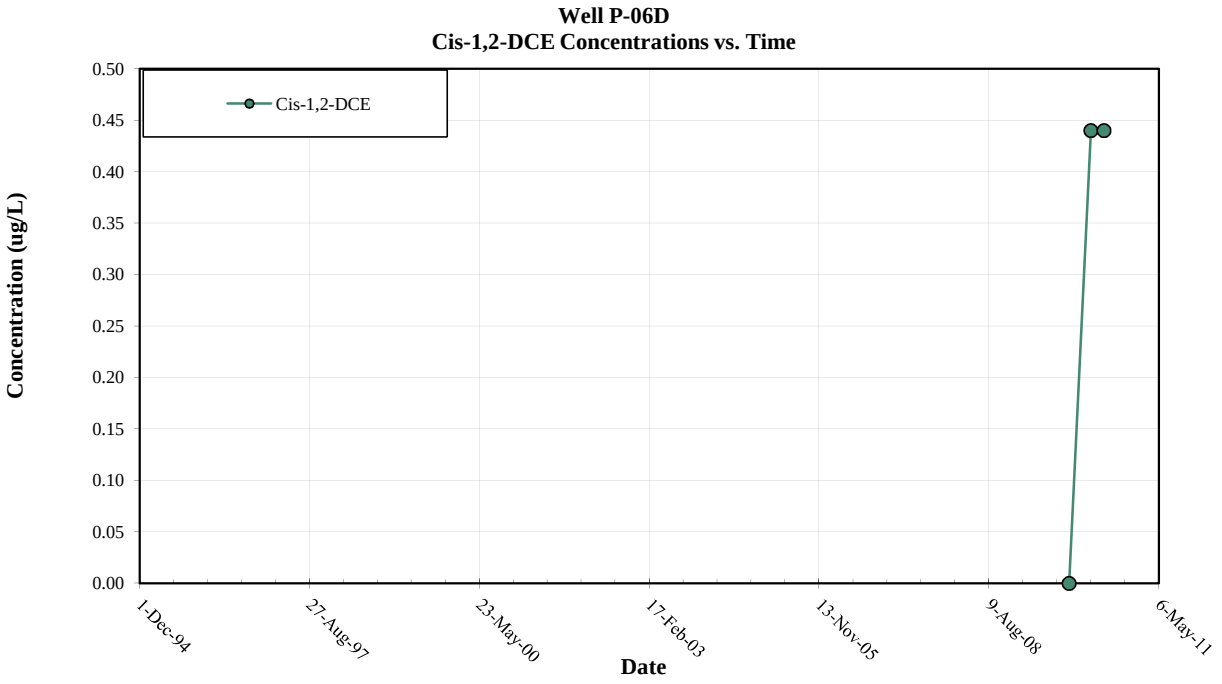

Note: All non-detections are set to zero for graphing purposes.

Contaminate of Potential Concern Time Series Plot

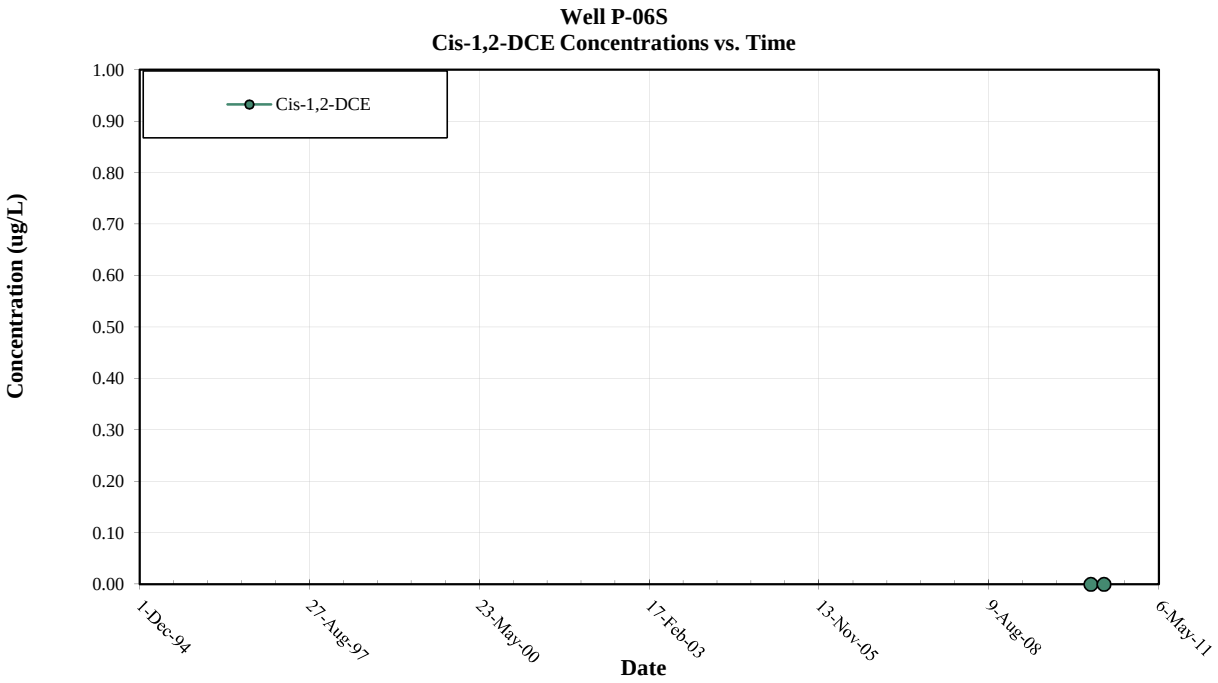

Note: All non-detections are set to zero for graphing purposes.

Contaminate of Potential Concern Time Series Plot

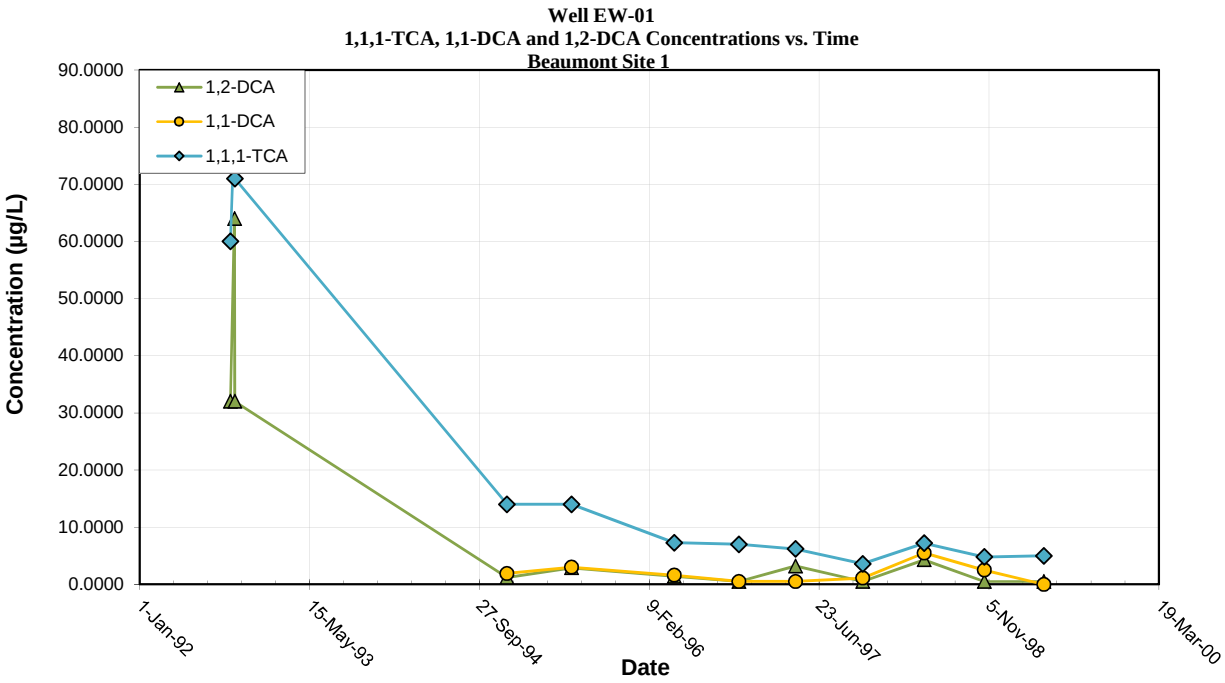

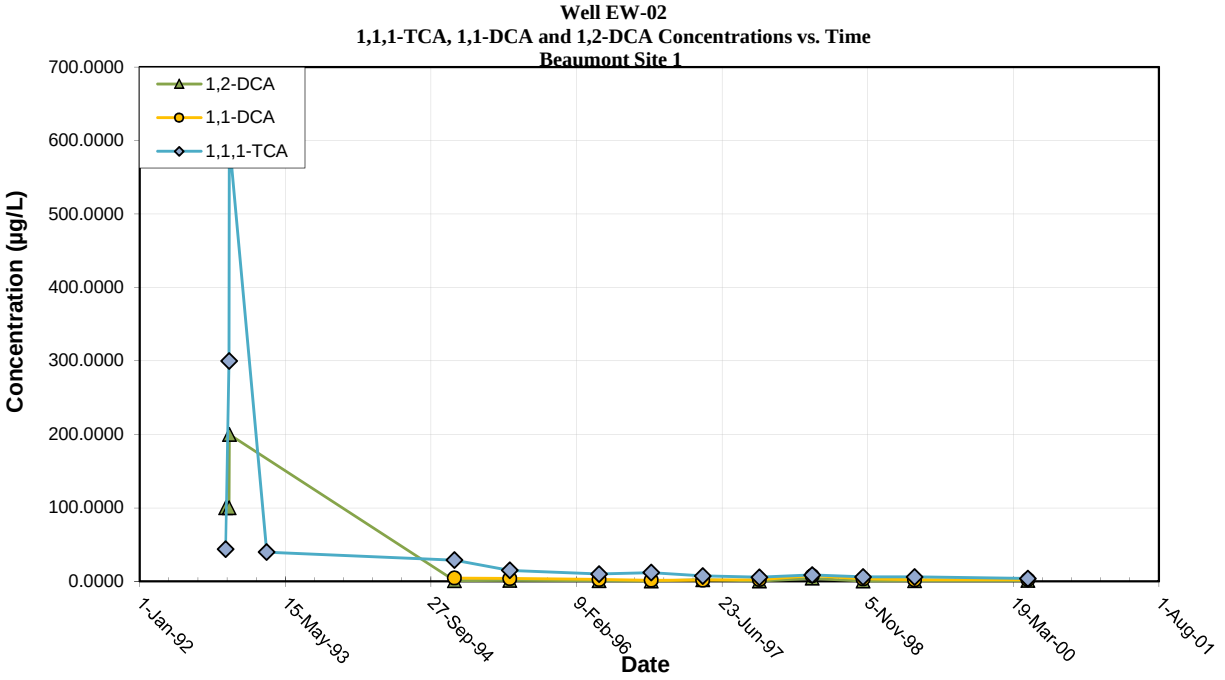

Note: All non-detections are set to zero for graphing purposes.

Contaminate of Potential Concern Time Series Plot

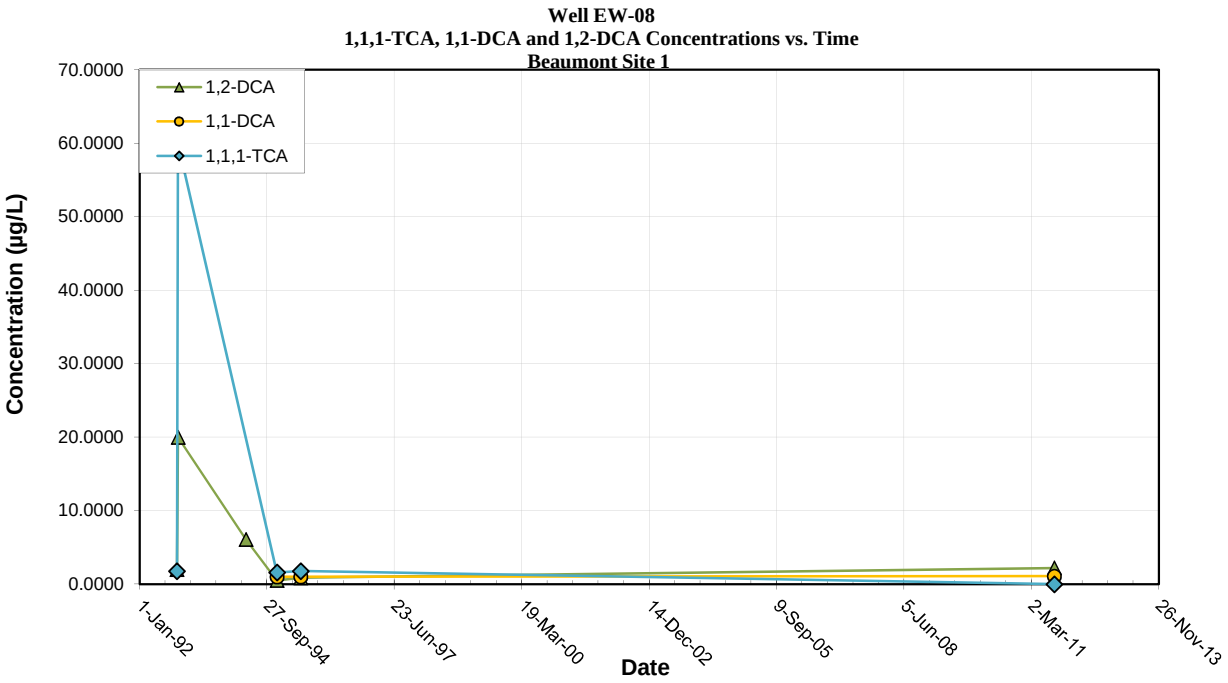

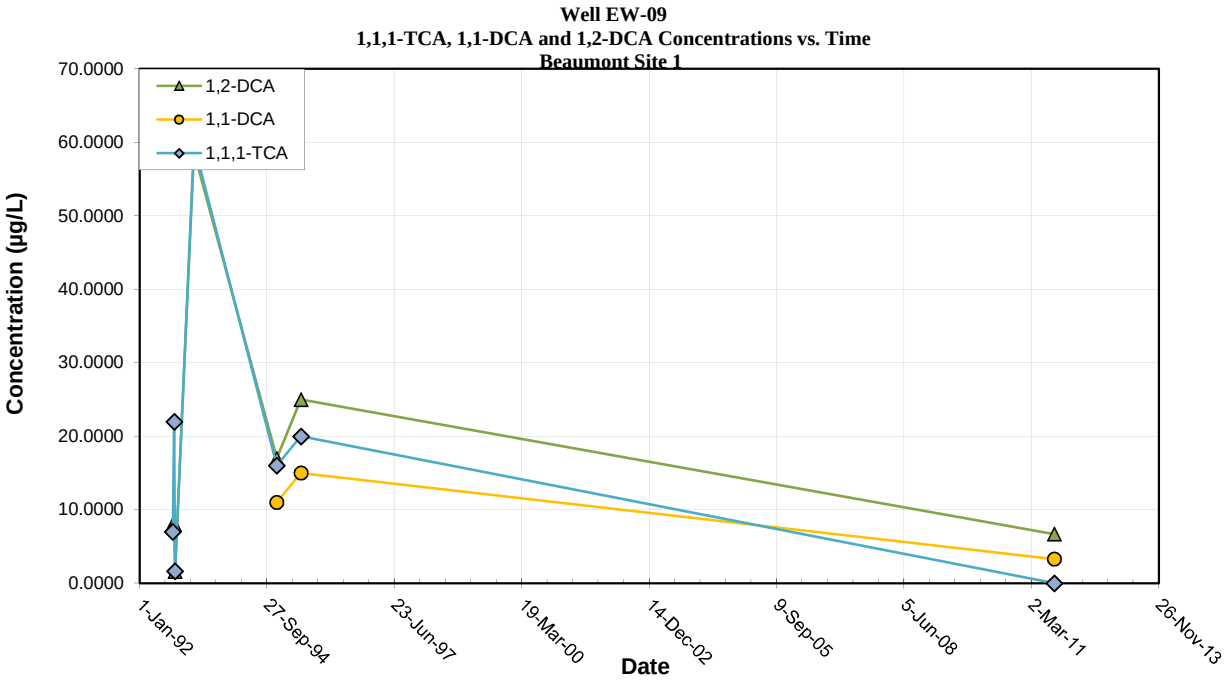

Note: All non-detections are set to zero for graphing purposes.

Contaminate of Potential Concern Time Series Plot

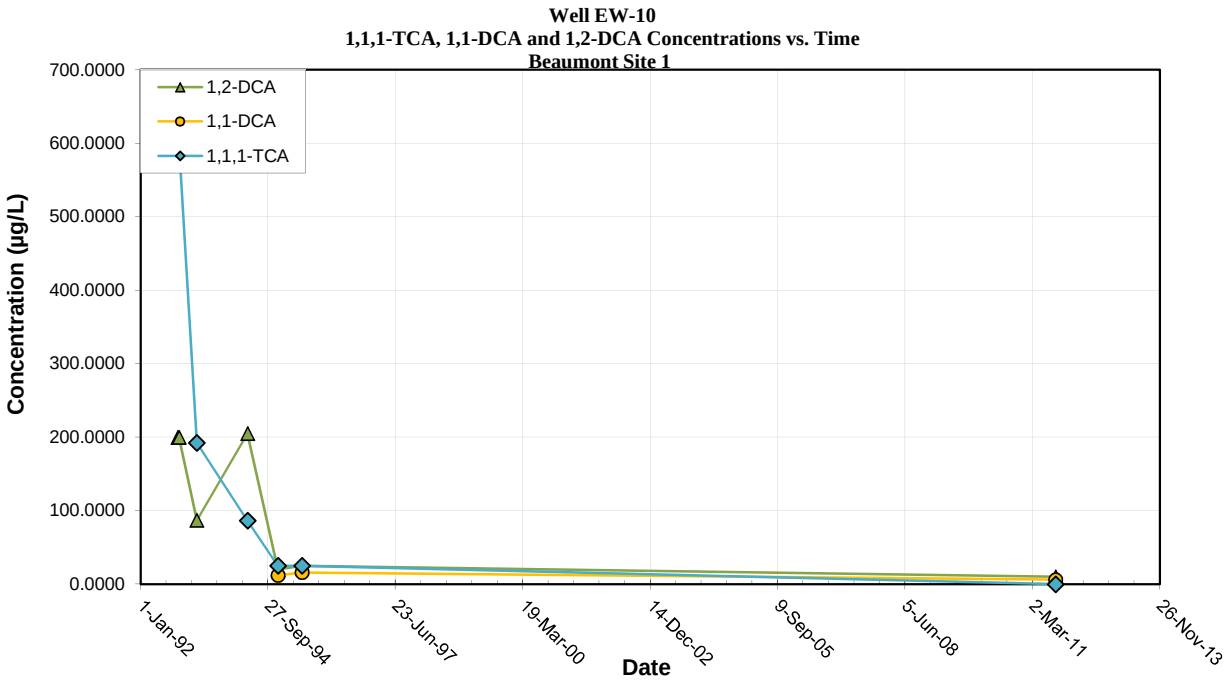

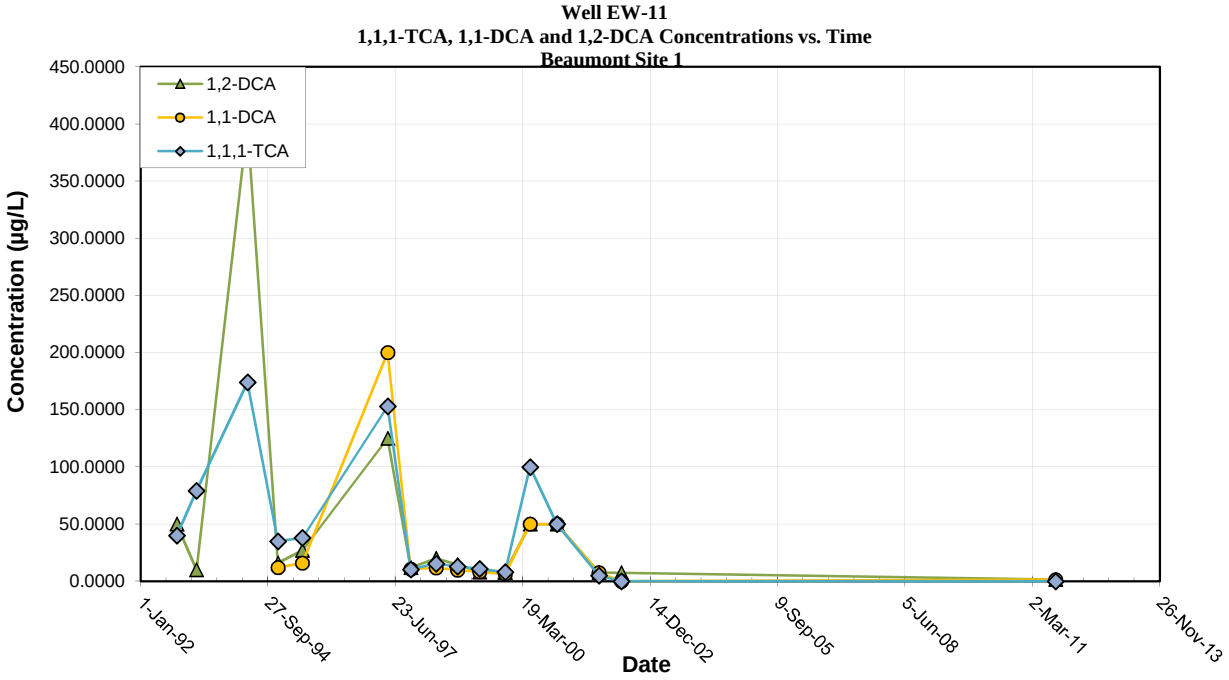

Note: All non-detections are set to zero for graphing purposes.

Contaminate of Potential Concern Time Series Plot

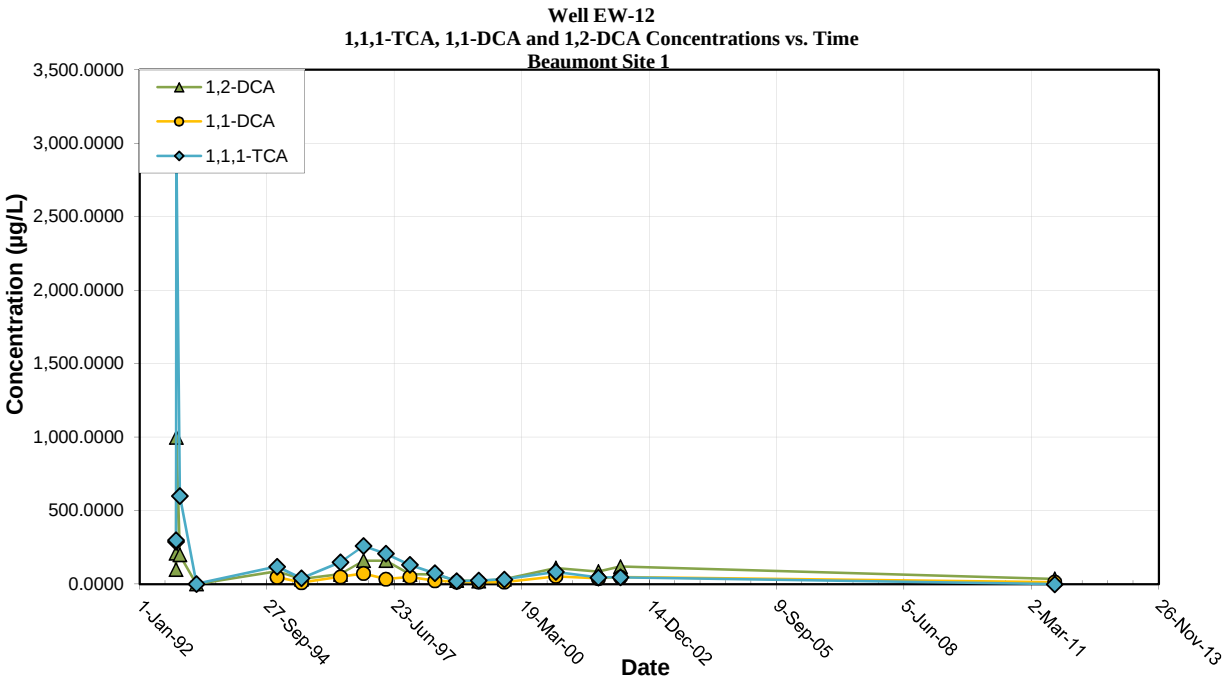

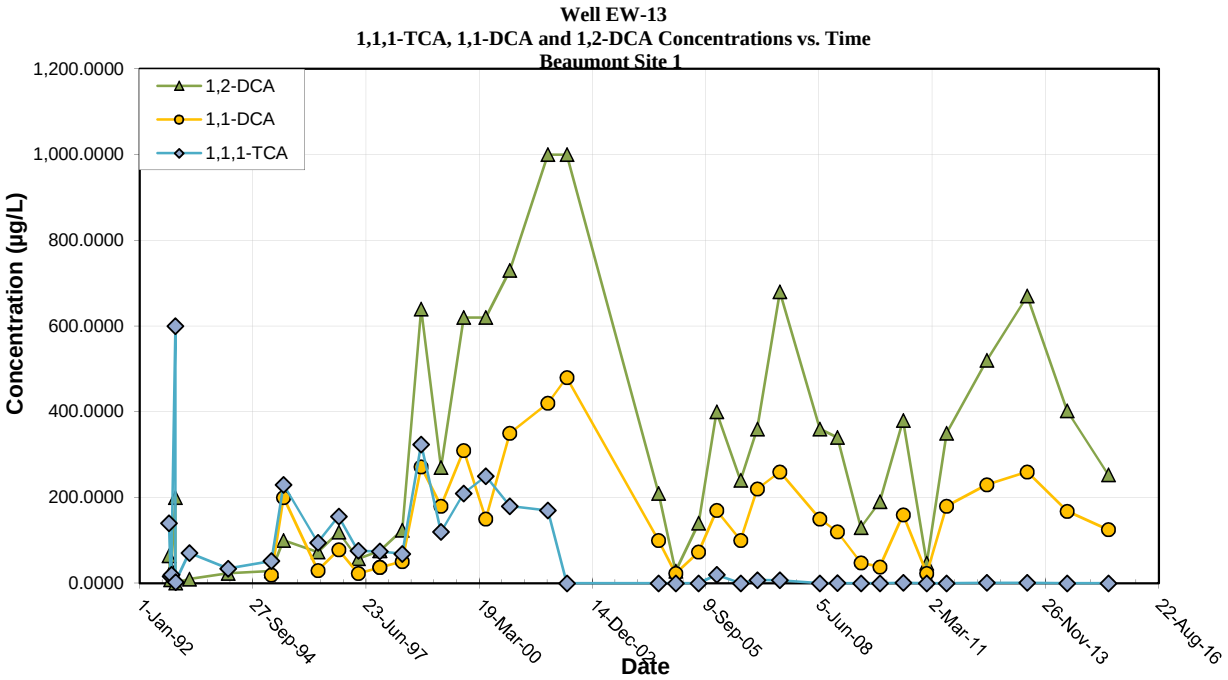

Note: All non-detections are set to zero for graphing purposes.

Contaminate of Potential Concern Time Series Plot

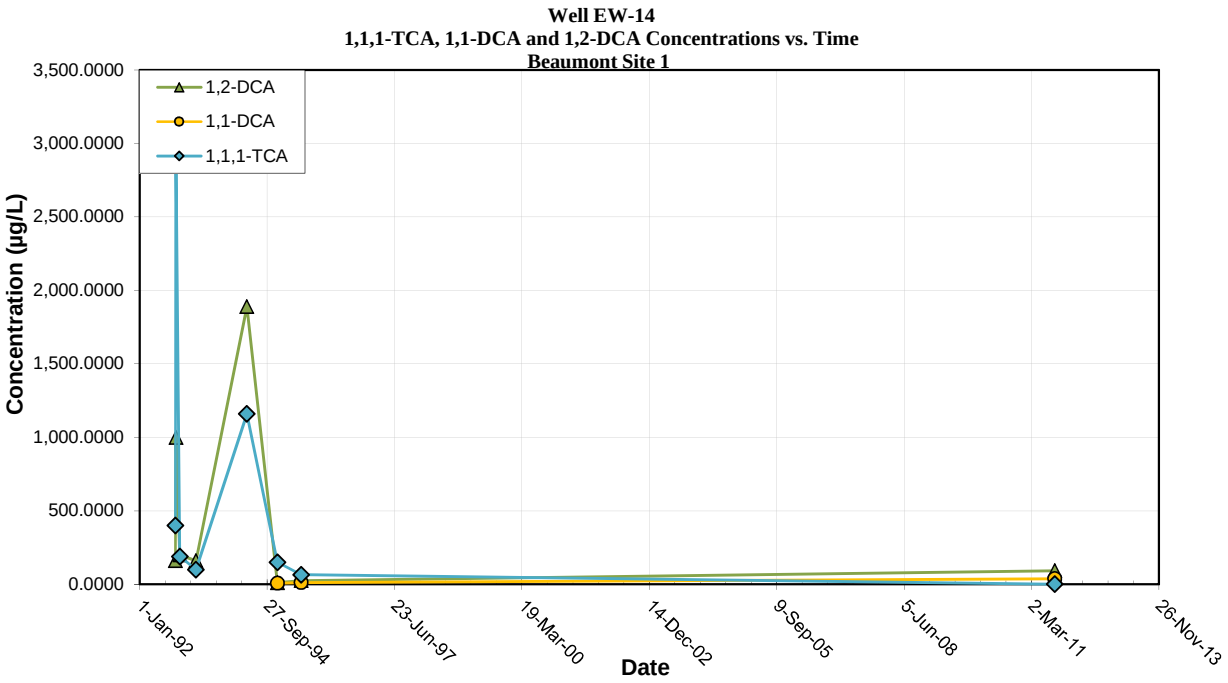

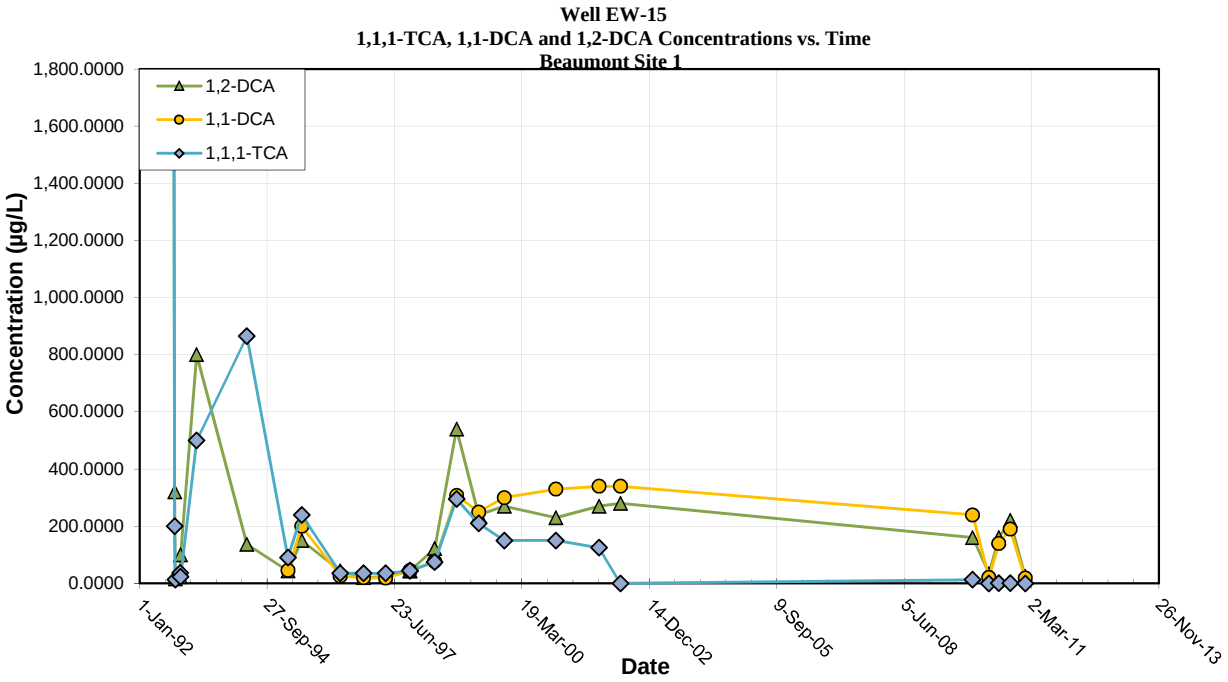

Note: All non-detections are set to zero for graphing purposes.

Contaminate of Potential Concern Time Series Plot

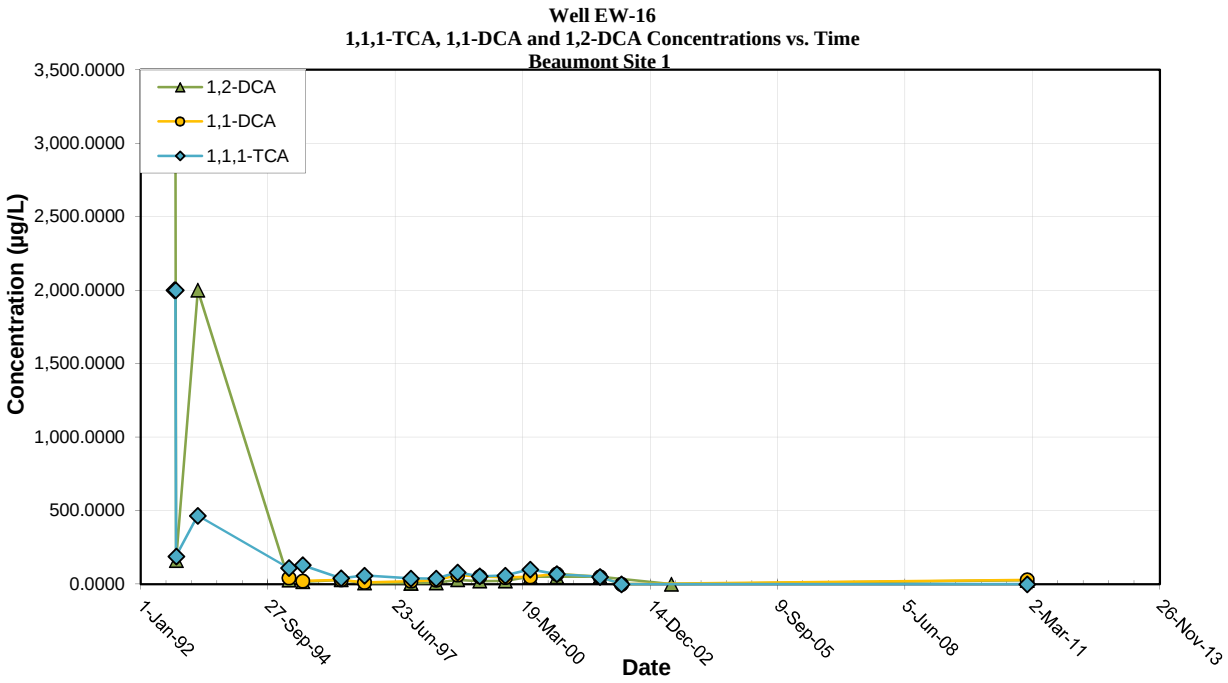

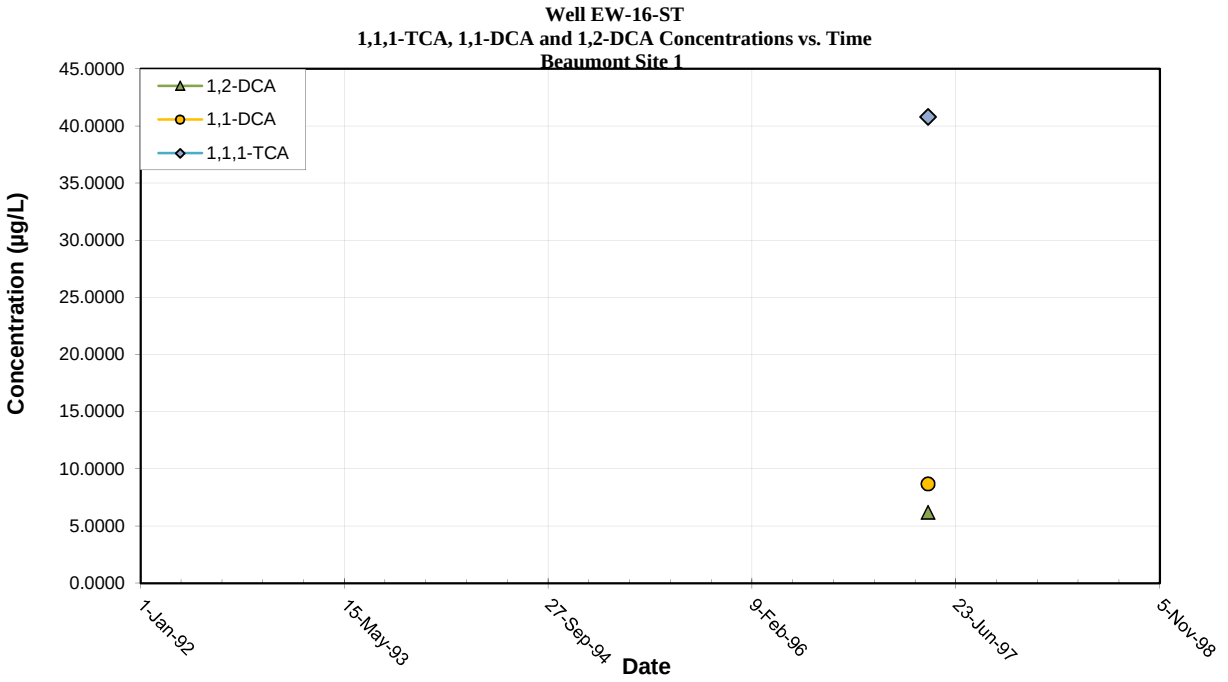

Note: All non-detections are set to zero for graphing purposes.

Contaminate of Potential Concern Time Series Plot

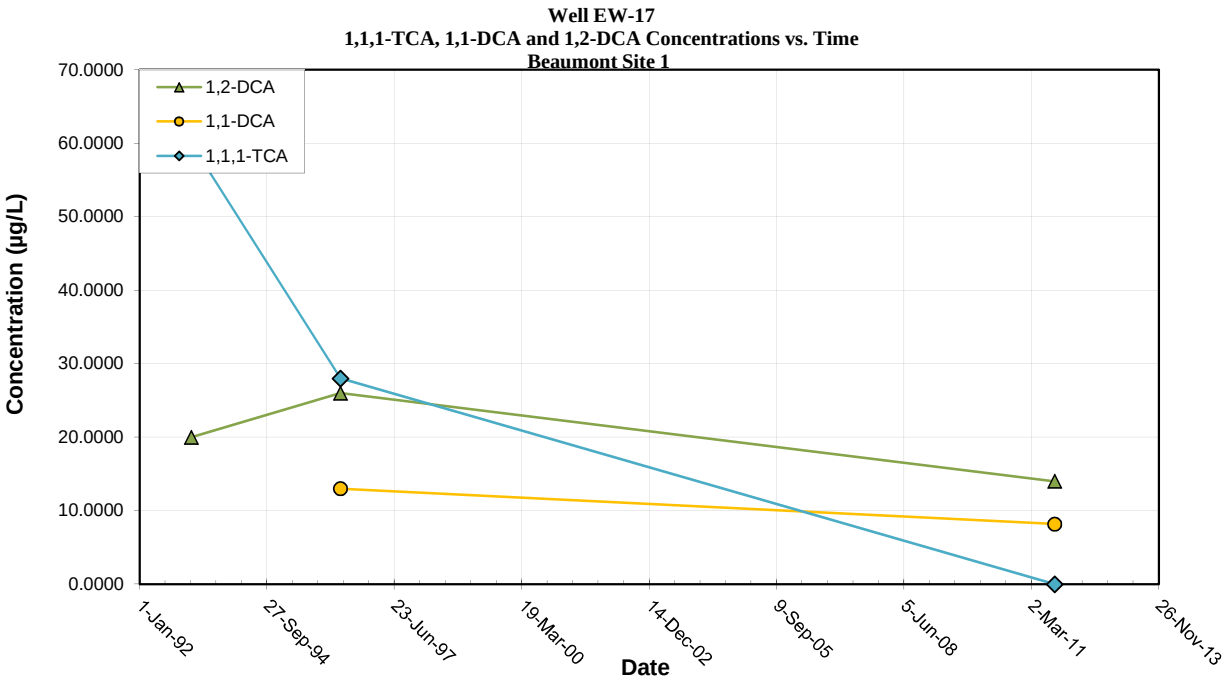

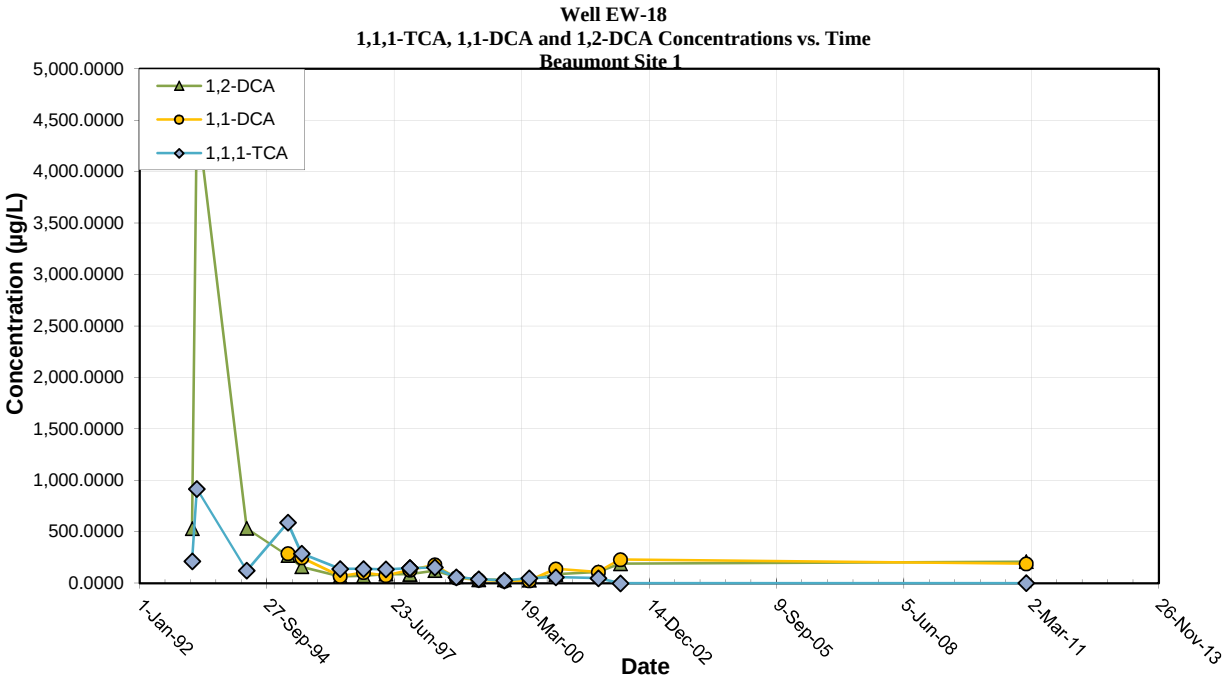

Note: All non-detections are set to zero for graphing purposes.

Contaminate of Potential Concern Time Series Plot

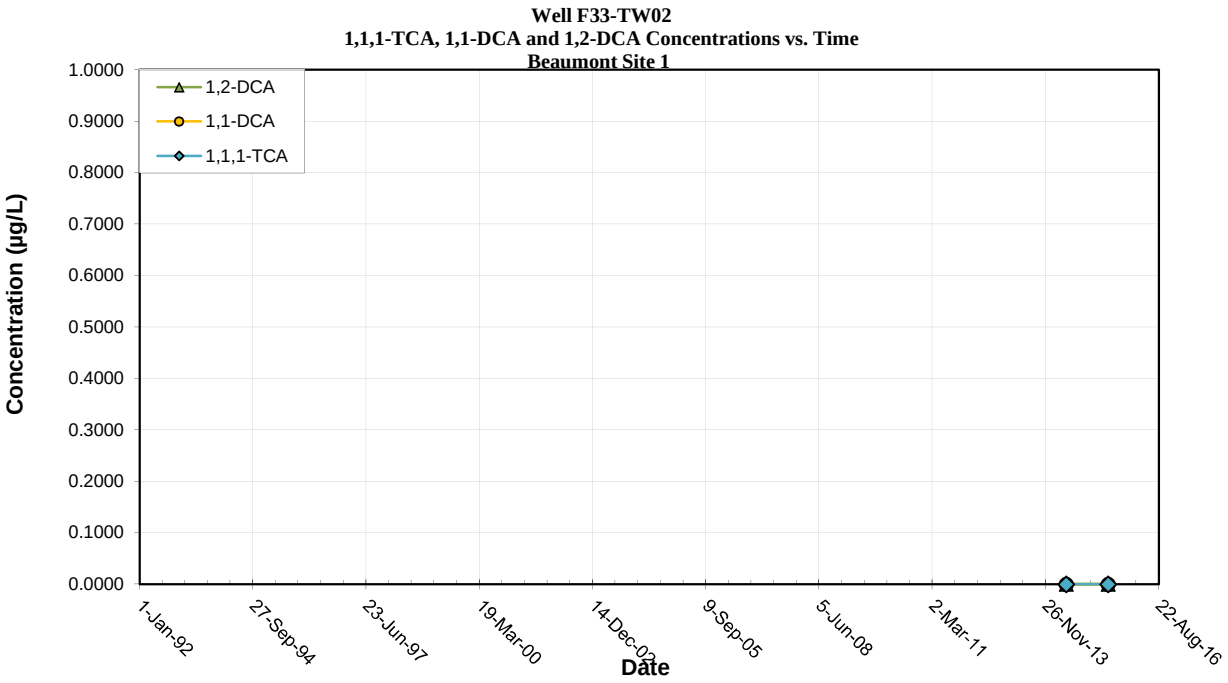

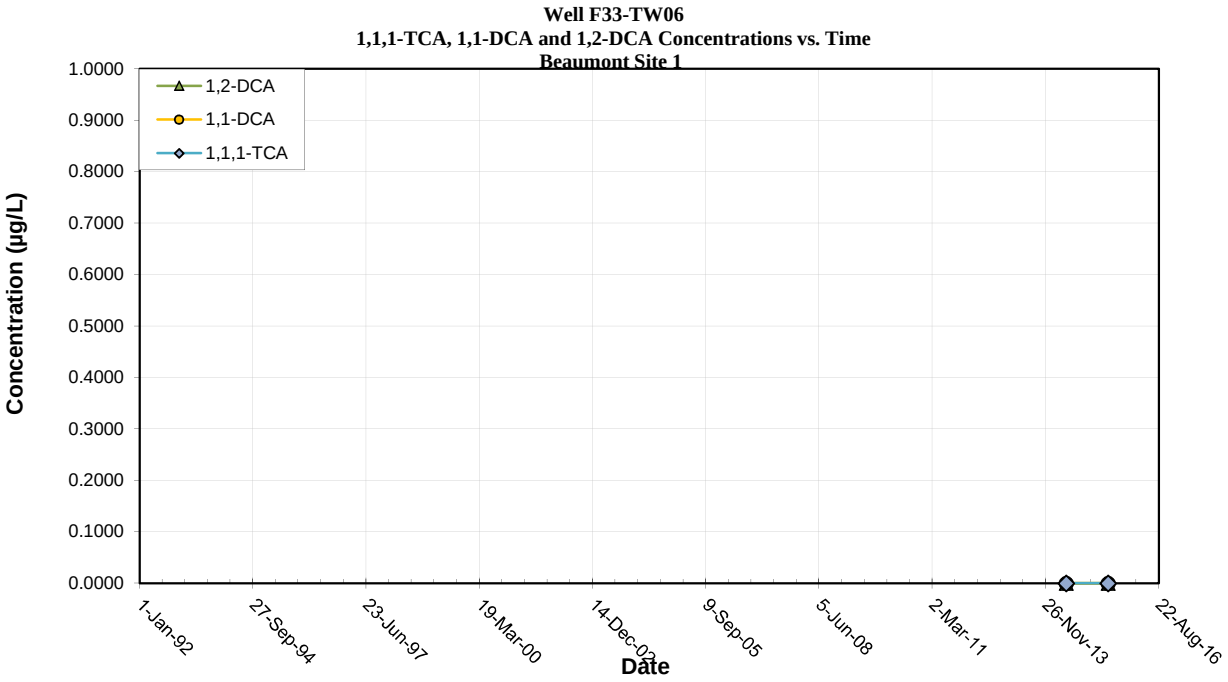

Note: All non-detections are set to zero for graphing purposes.

Contaminate of Potential Concern Time Series Plot

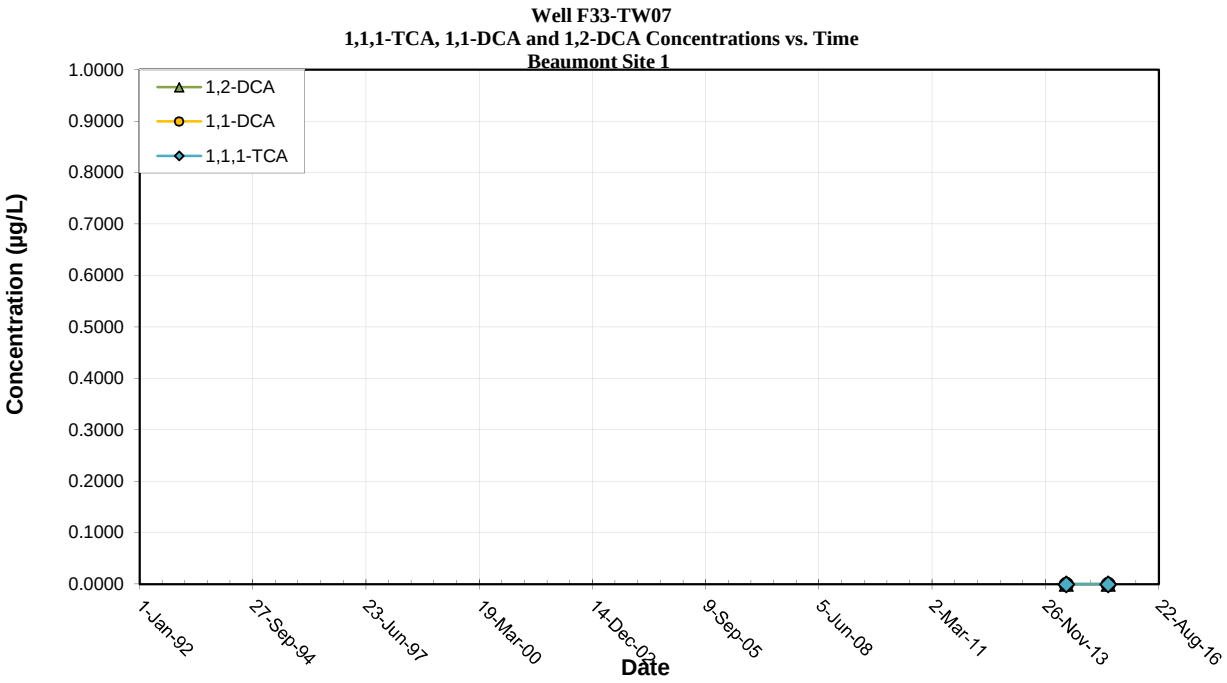

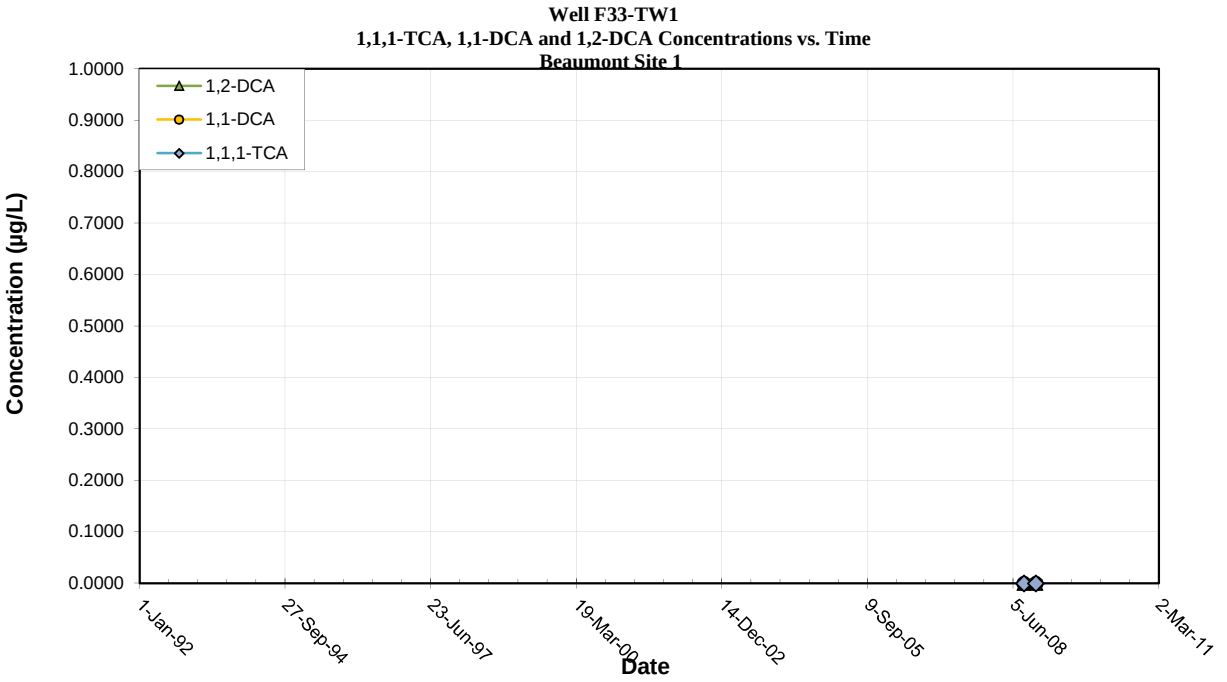

Note: All non-detections are set to zero for graphing purposes.

Contaminate of Potential Concern Time Series Plot

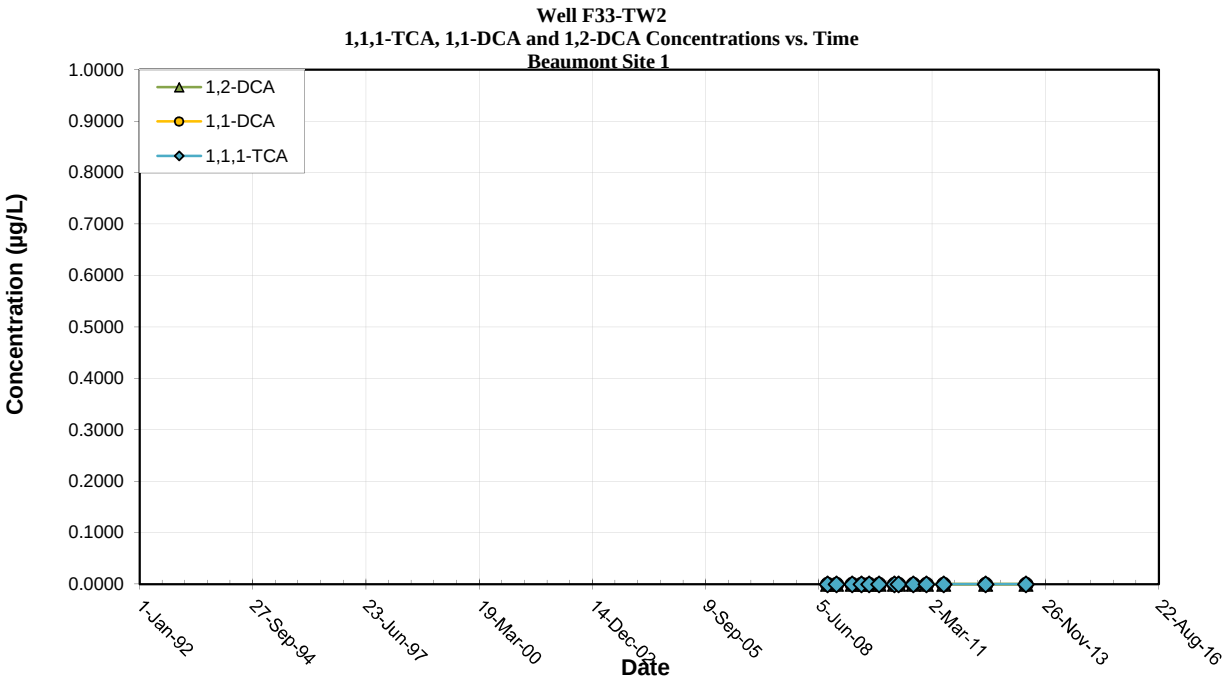

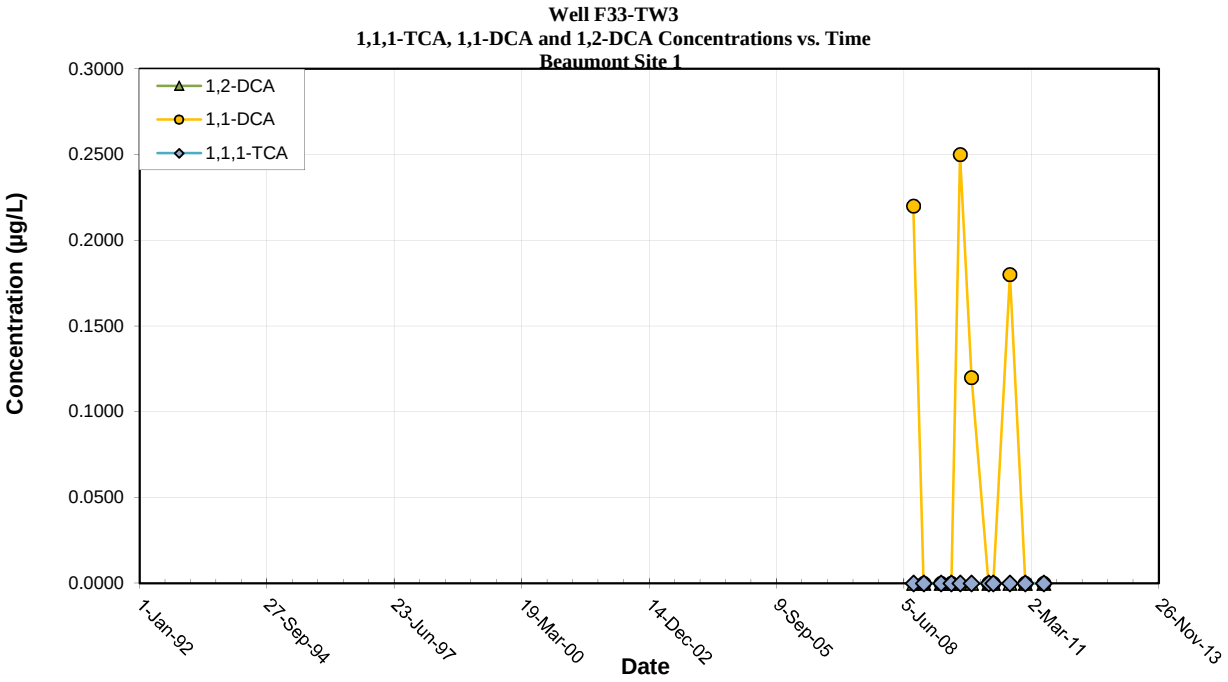

Note: All non-detections are set to zero for graphing purposes.

Contaminate of Potential Concern Time Series Plot

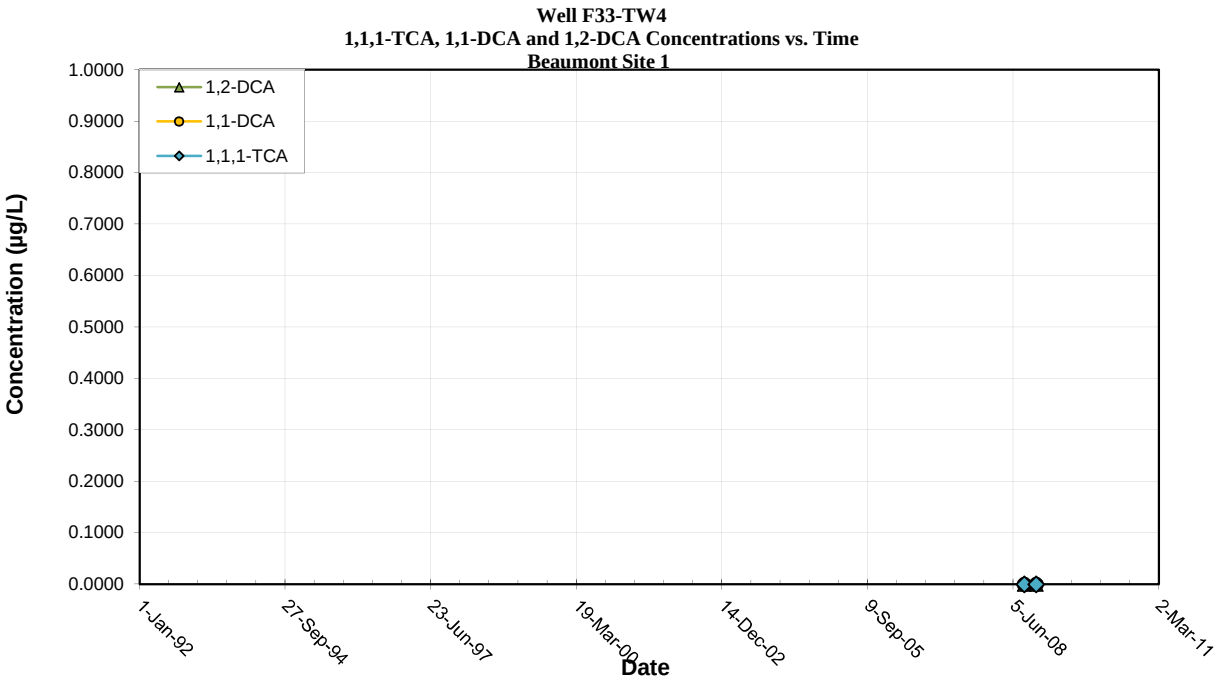

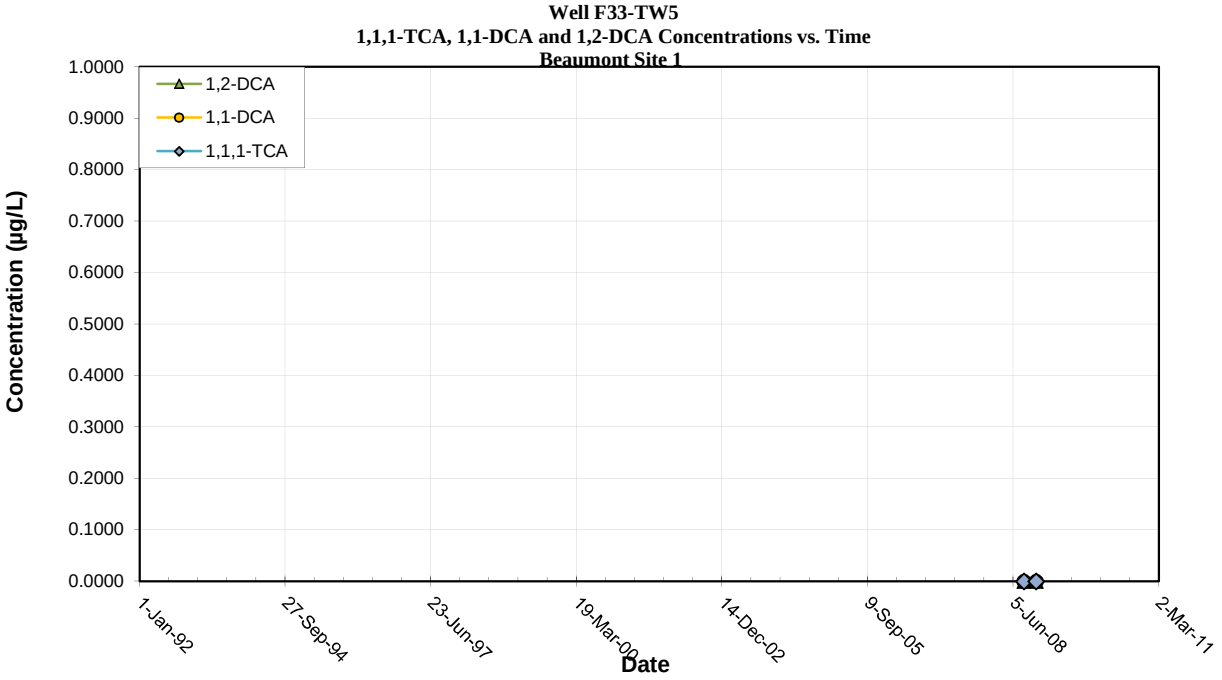

Note: All non-detections are set to zero for graphing purposes.

Contaminate of Potential Concern Time Series Plot

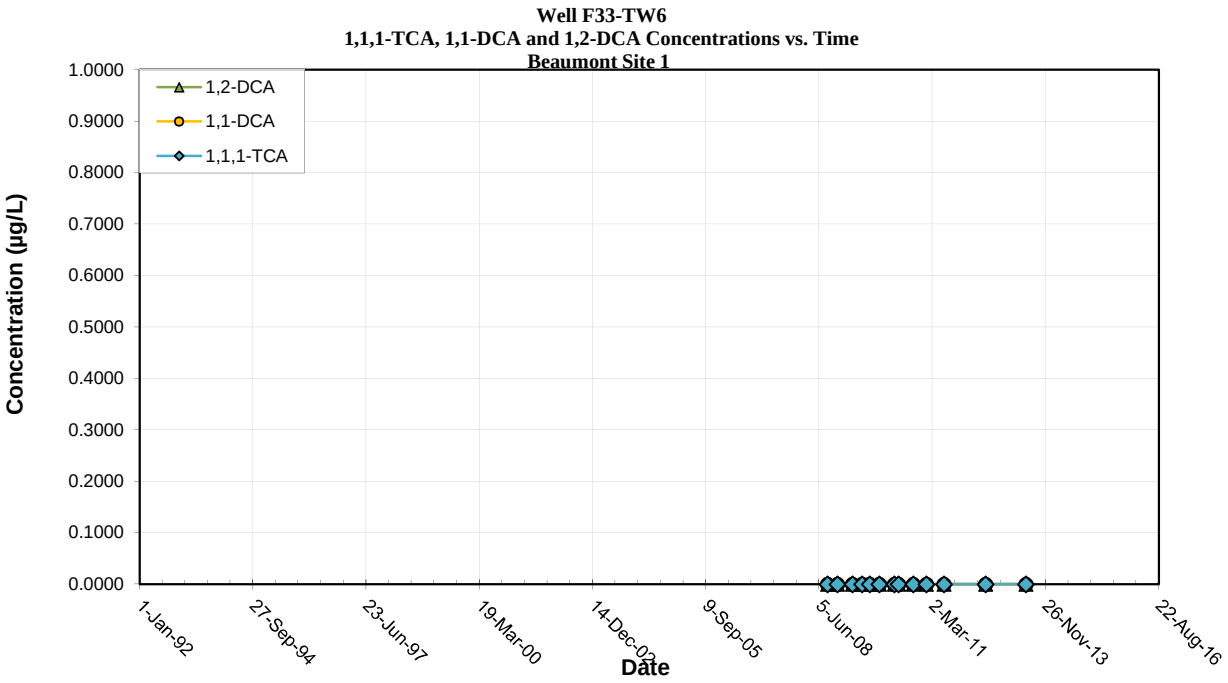

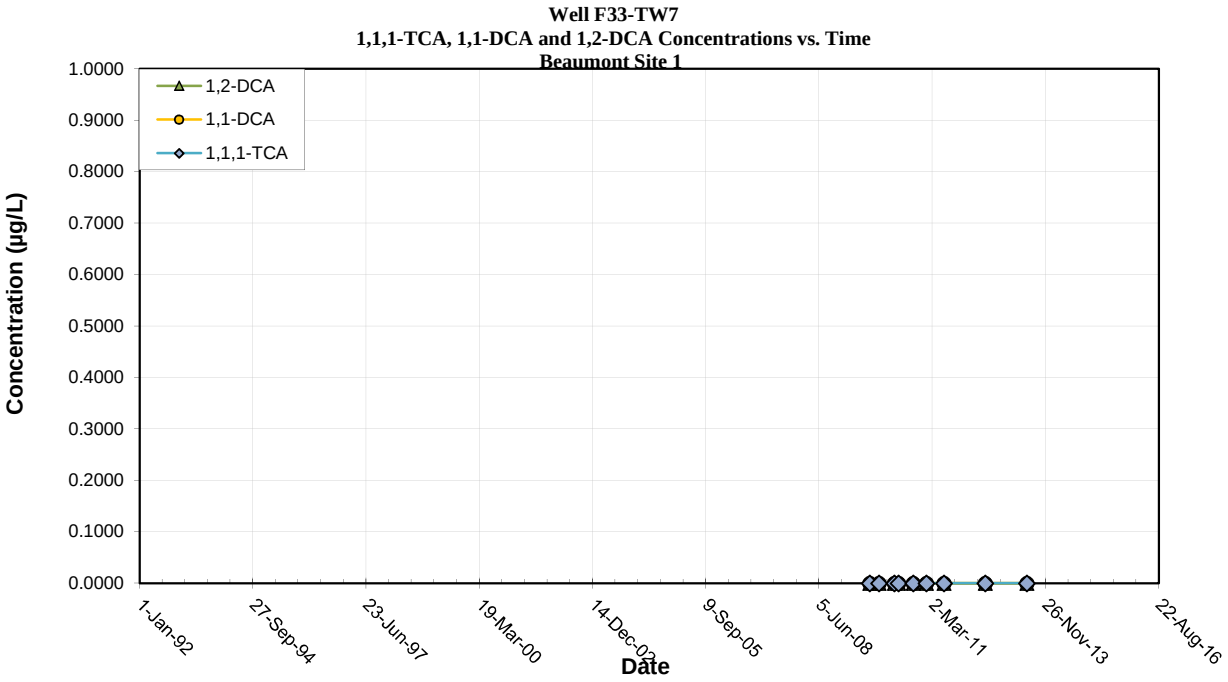

Note: All non-detections are set to zero for graphing purposes.

Contaminate of Potential Concern Time Series Plot

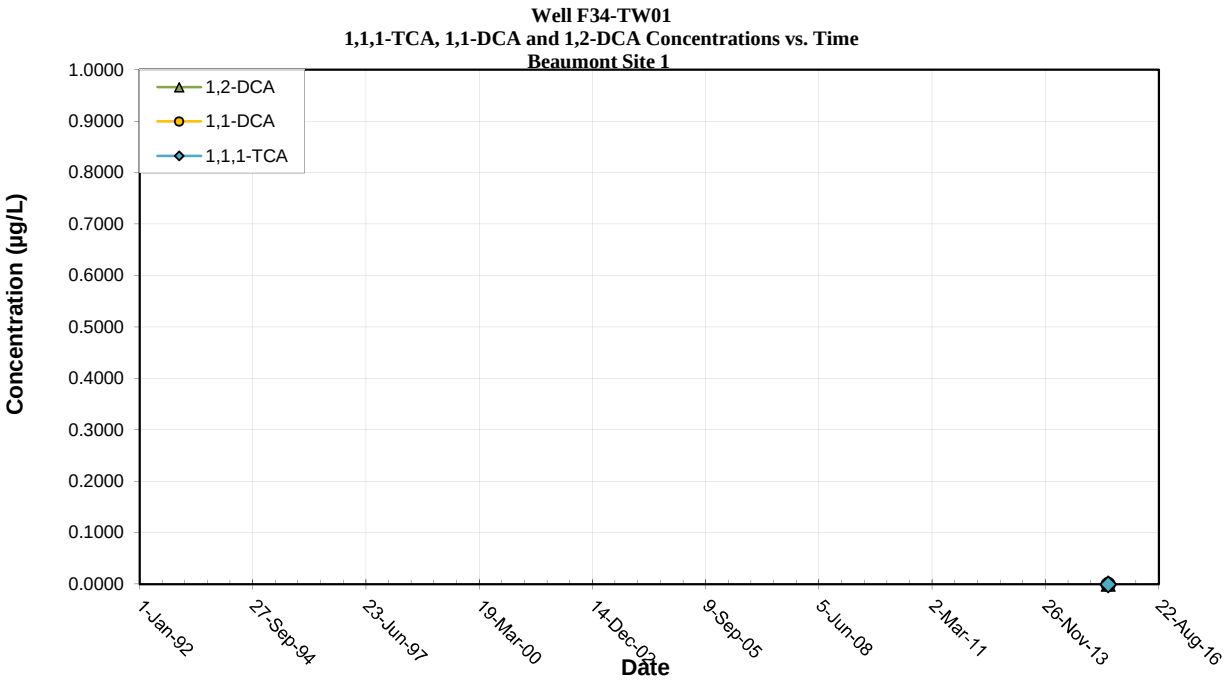

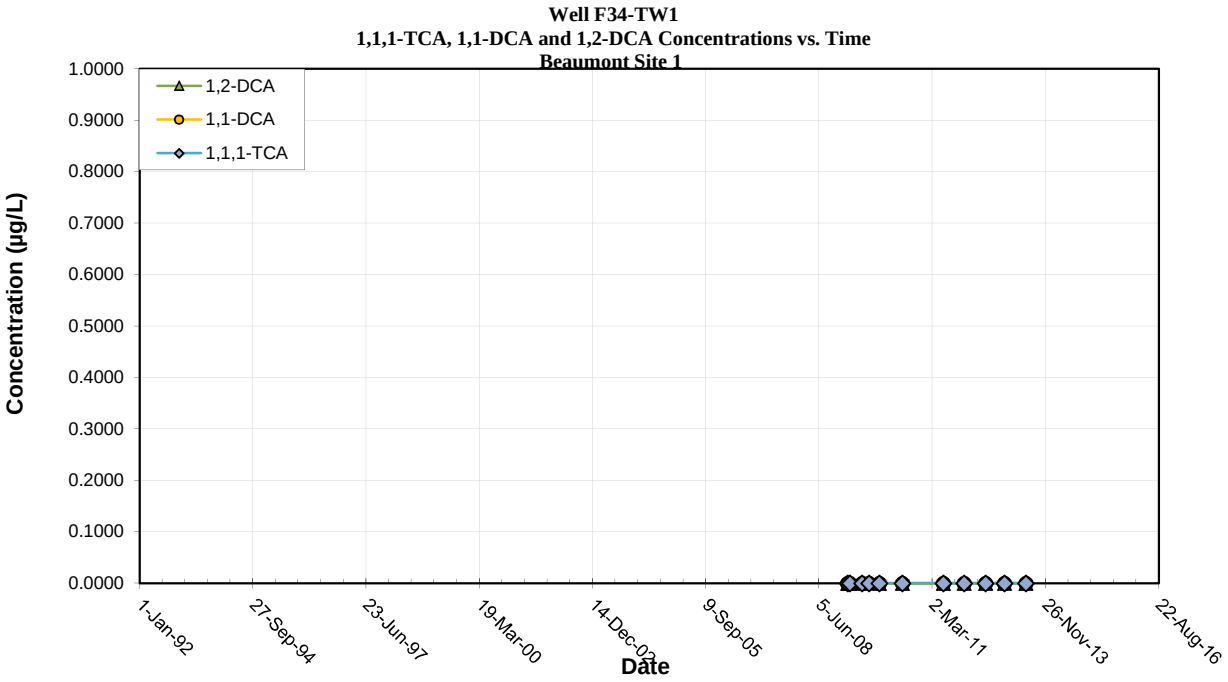

Note: All non-detections are set to zero for graphing purposes.

Contaminate of Potential Concern Time Series Plot

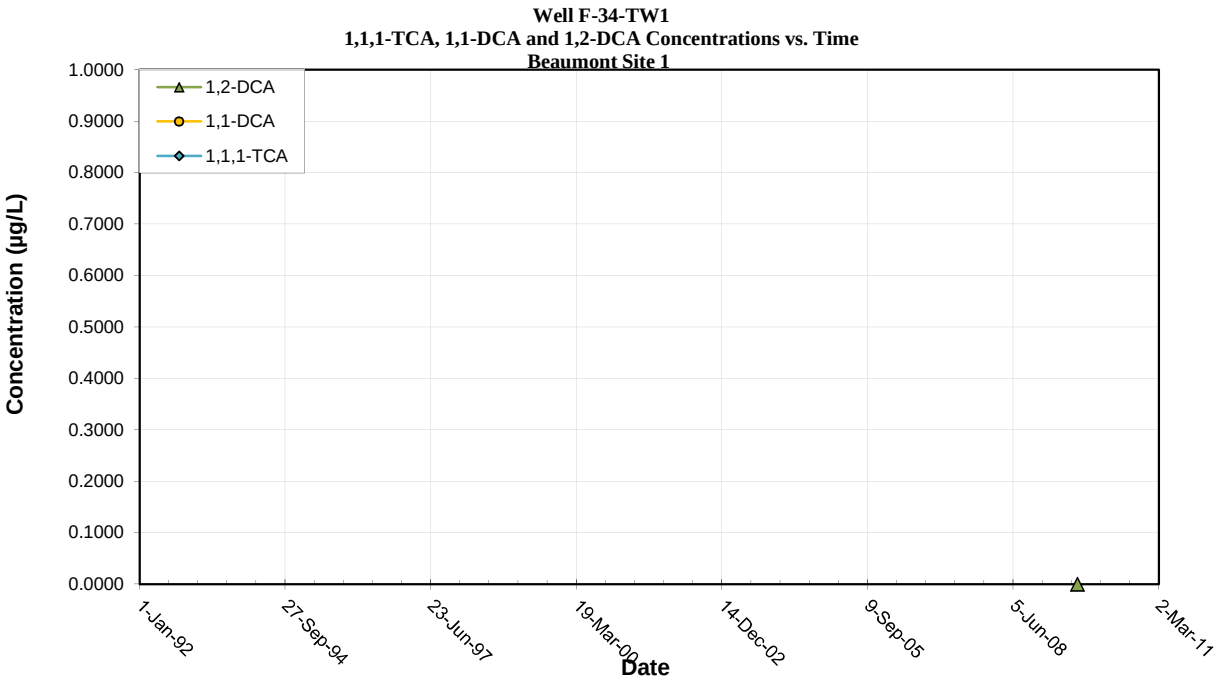

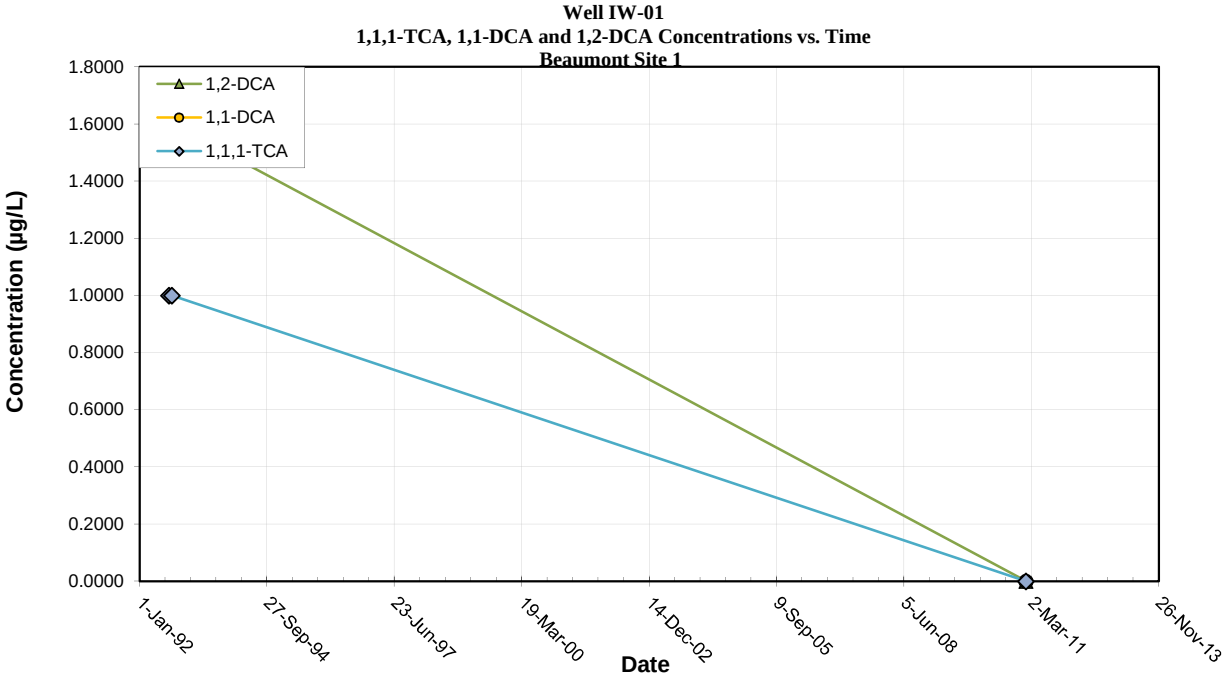

Note: All non-detections are set to zero for graphing purposes.

Contaminate of Potential Concern Time Series Plot

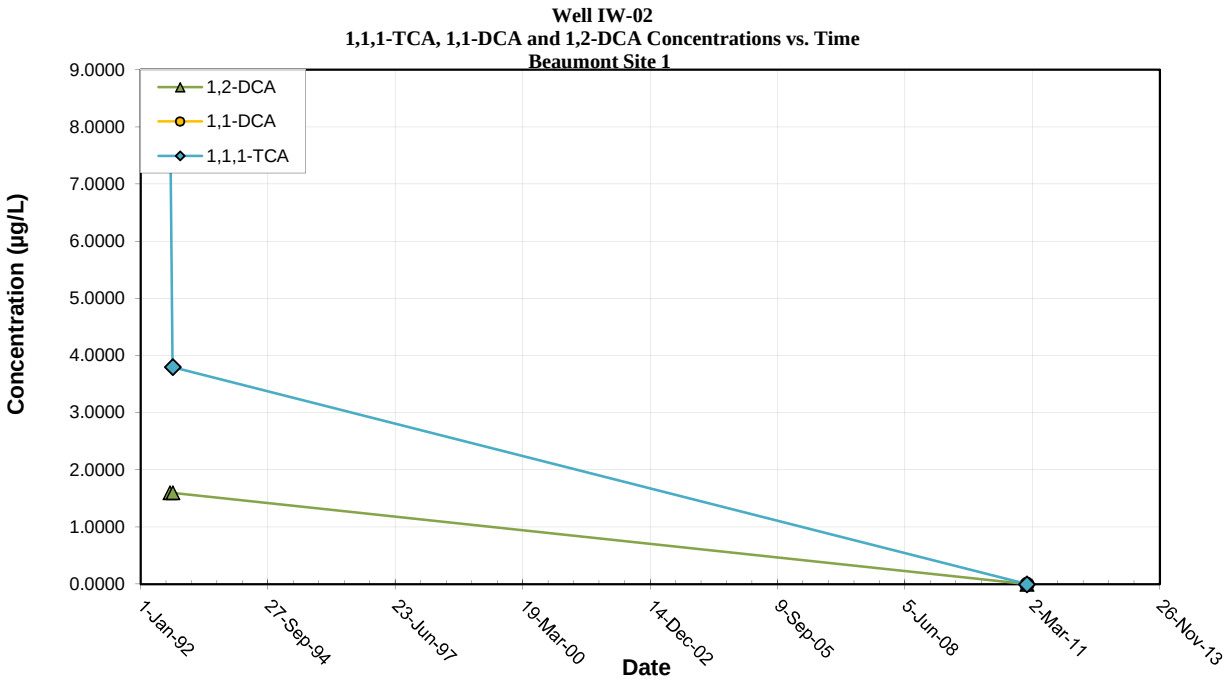

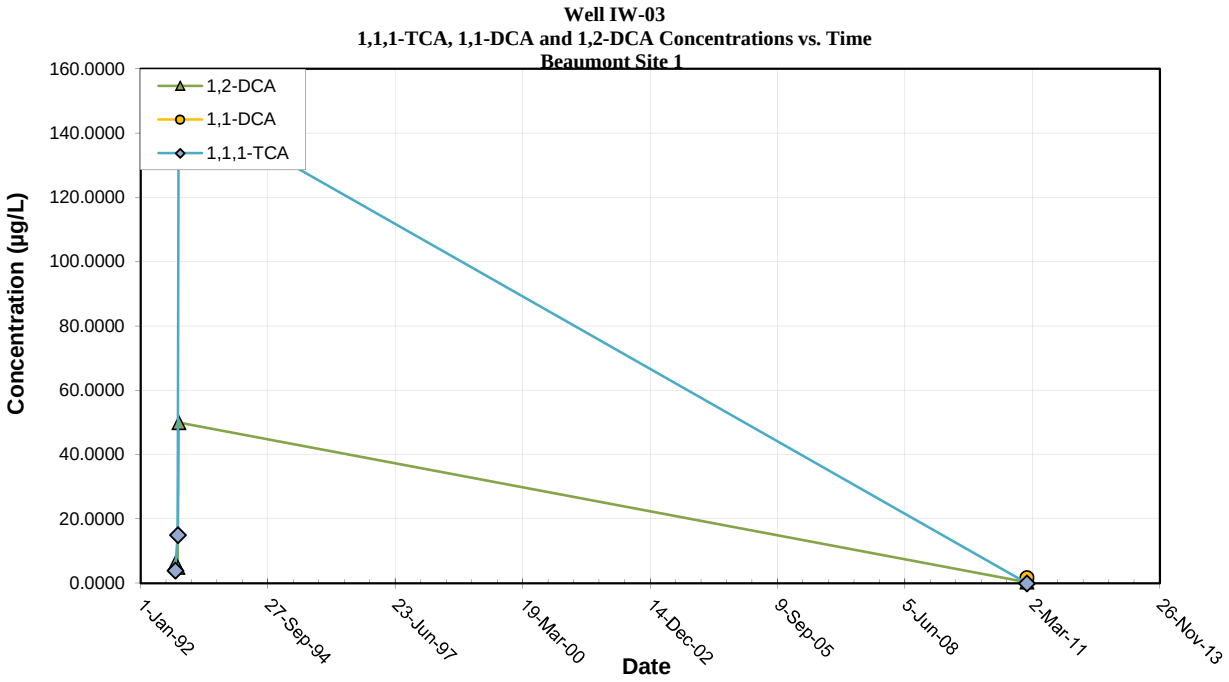

Note: All non-detections are set to zero for graphing purposes.

Contaminate of Potential Concern Time Series Plot

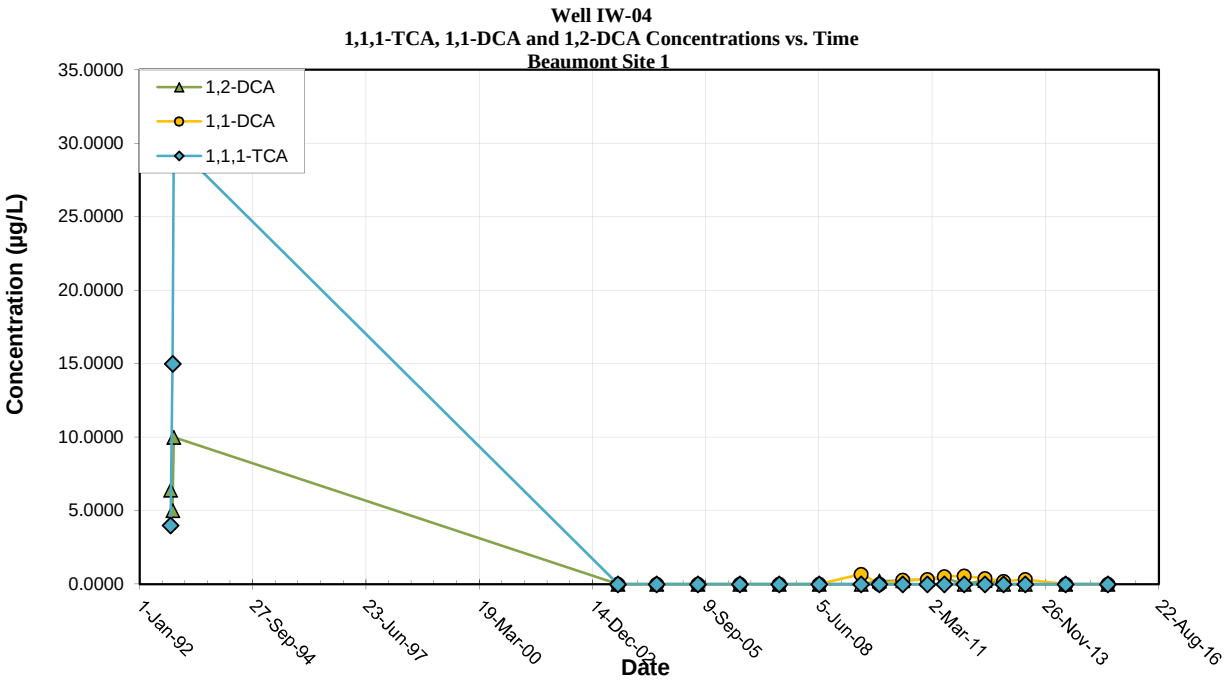

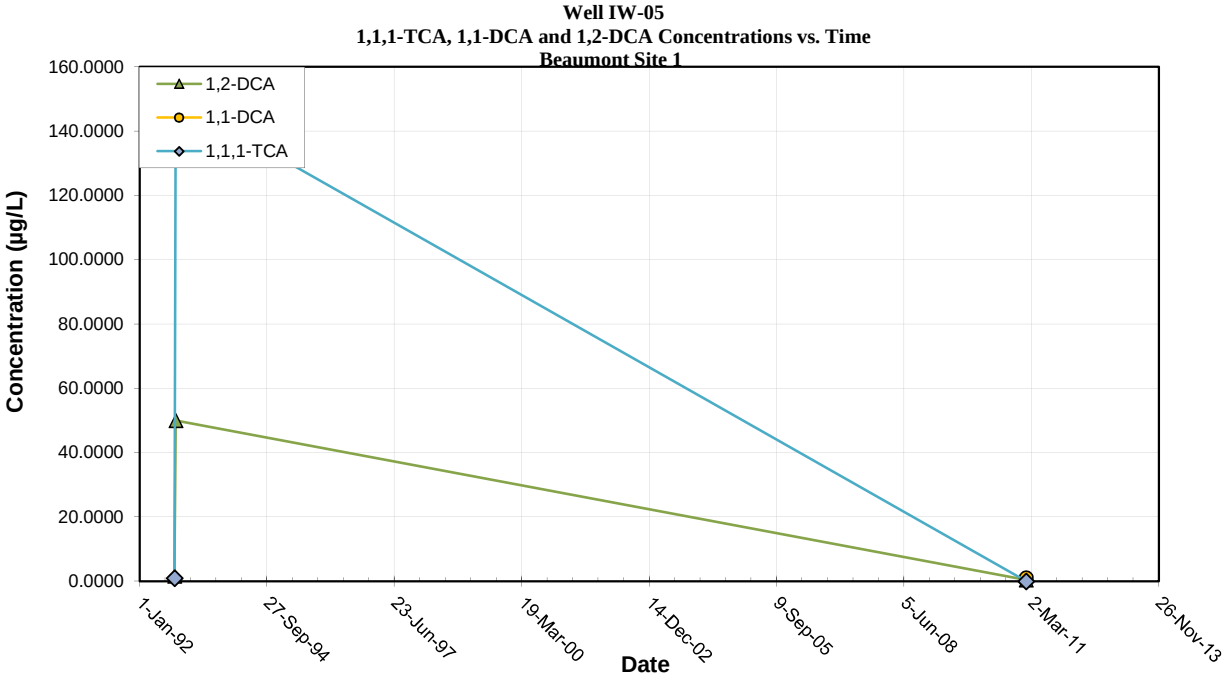

Note: All non-detections are set to zero for graphing purposes.

Contaminate of Potential Concern Time Series Plot

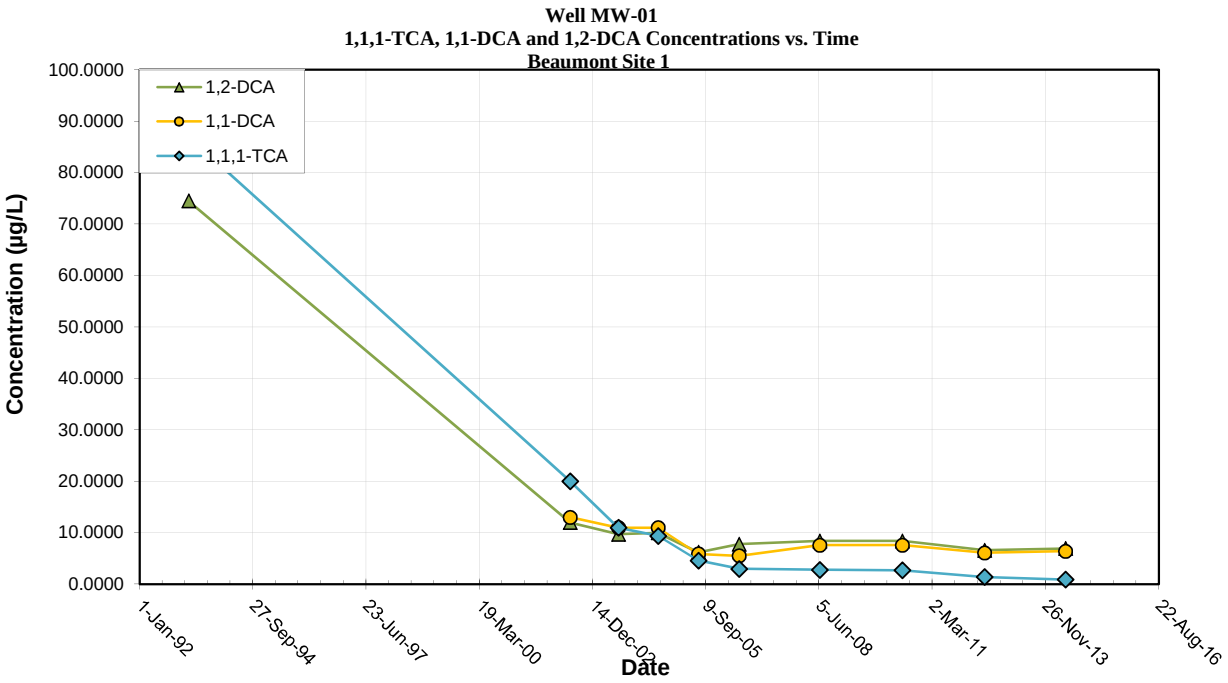

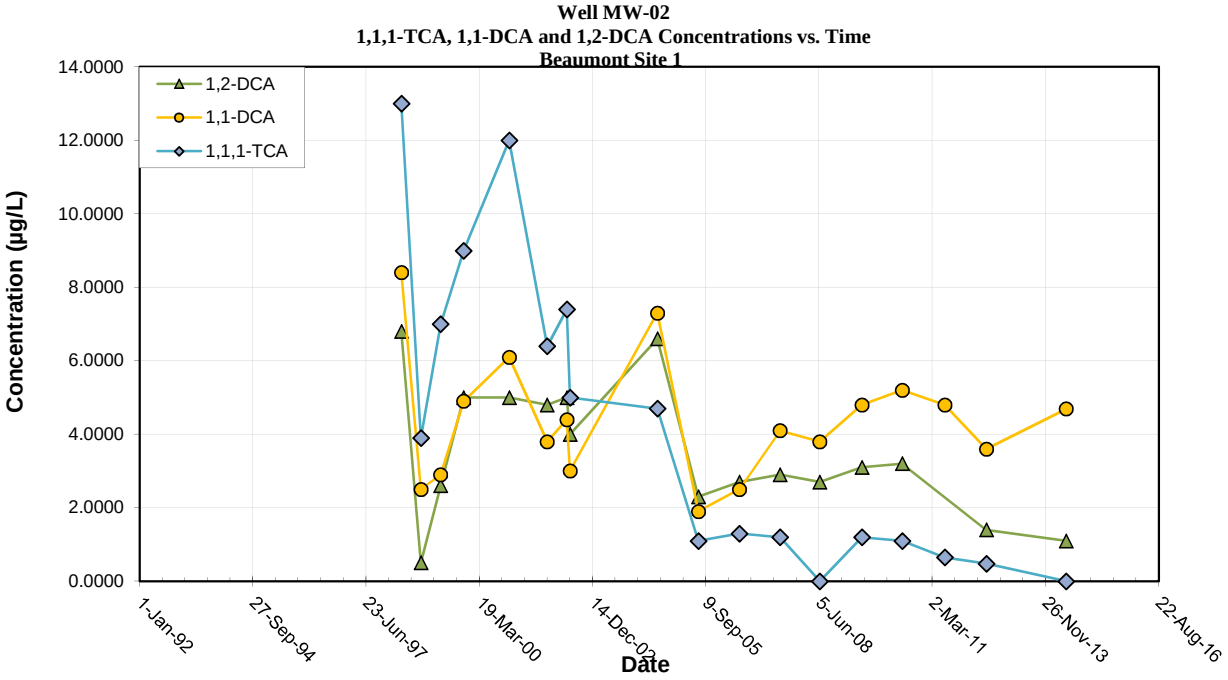

Note: All non-detections are set to zero for graphing purposes.

Contaminate of Potential Concern Time Series Plot

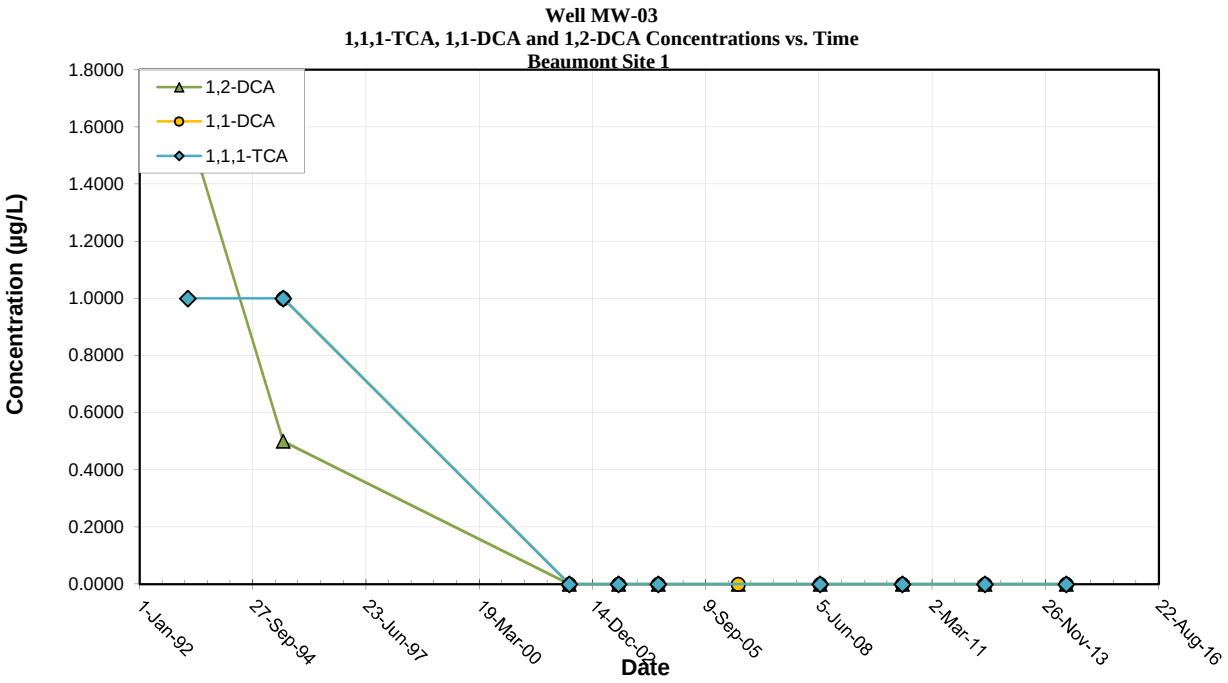

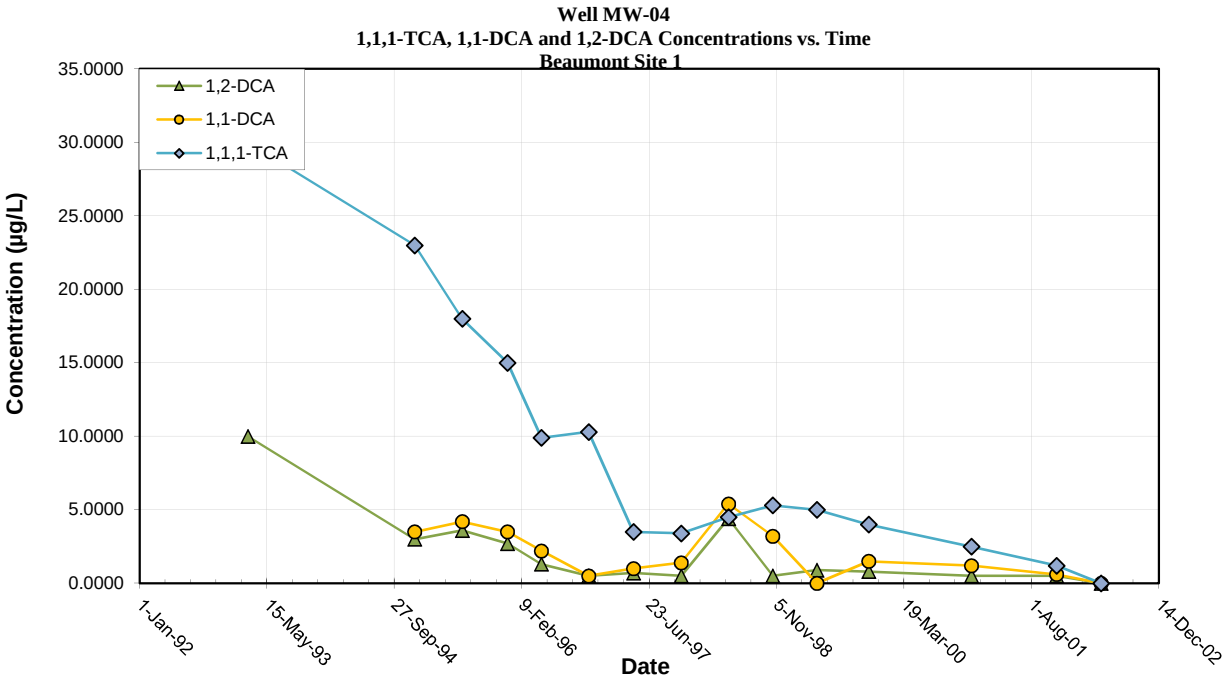

Note: All non-detections are set to zero for graphing purposes.

Contaminate of Potential Concern Time Series Plot

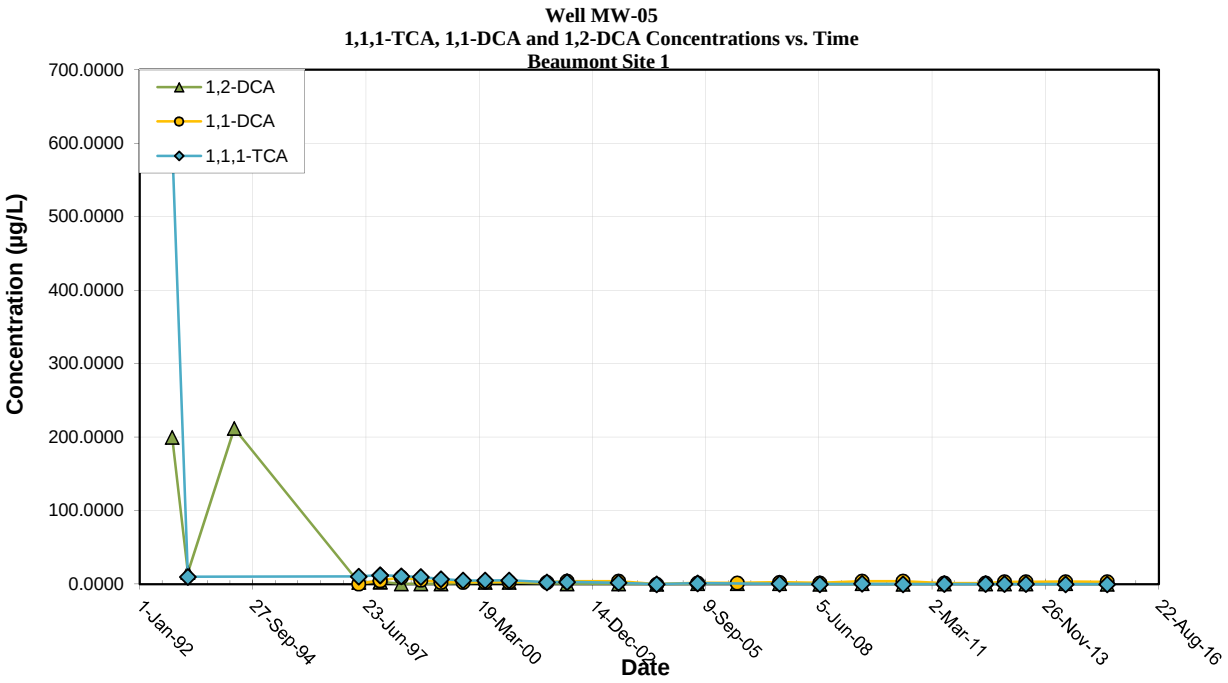

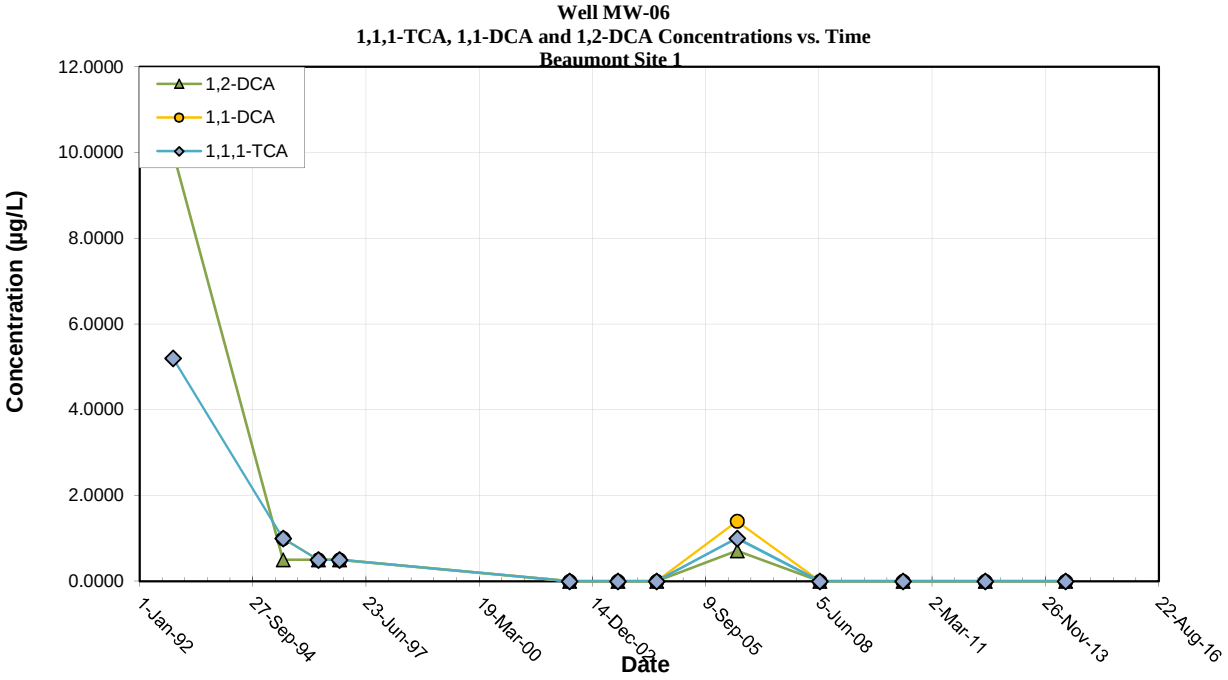

Note: All non-detections are set to zero for graphing purposes.

Contaminate of Potential Concern Time Series Plot

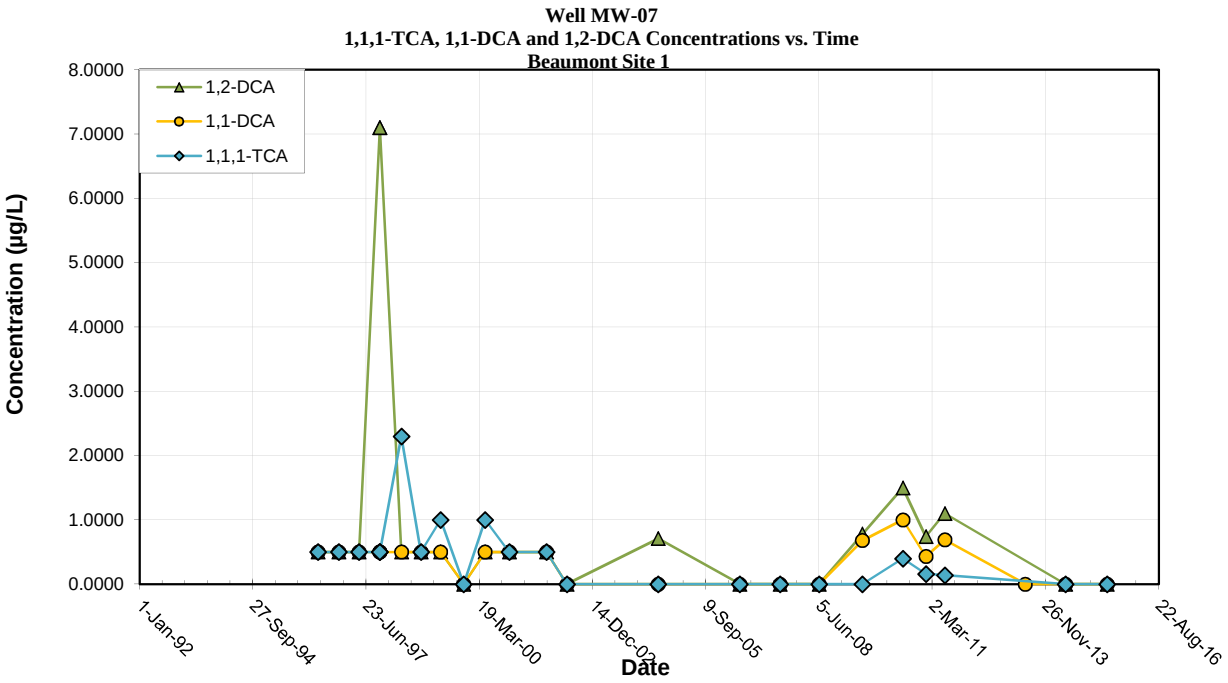

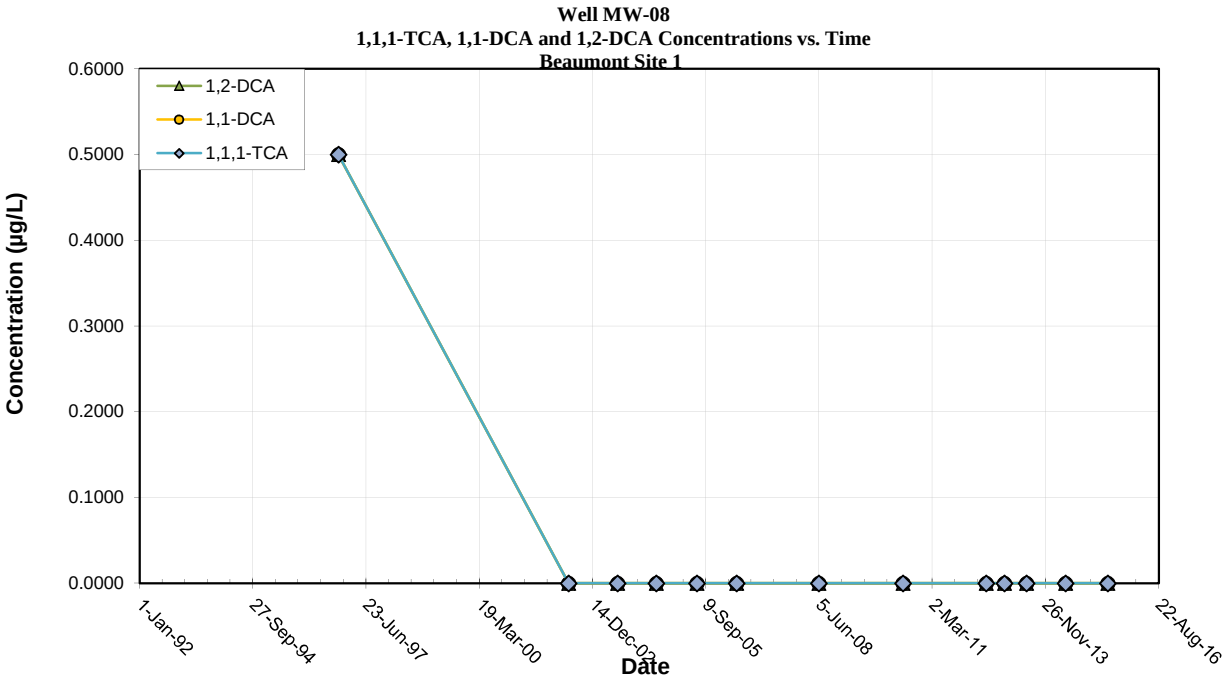

Note: All non-detections are set to zero for graphing purposes.

Contaminate of Potential Concern Time Series Plot

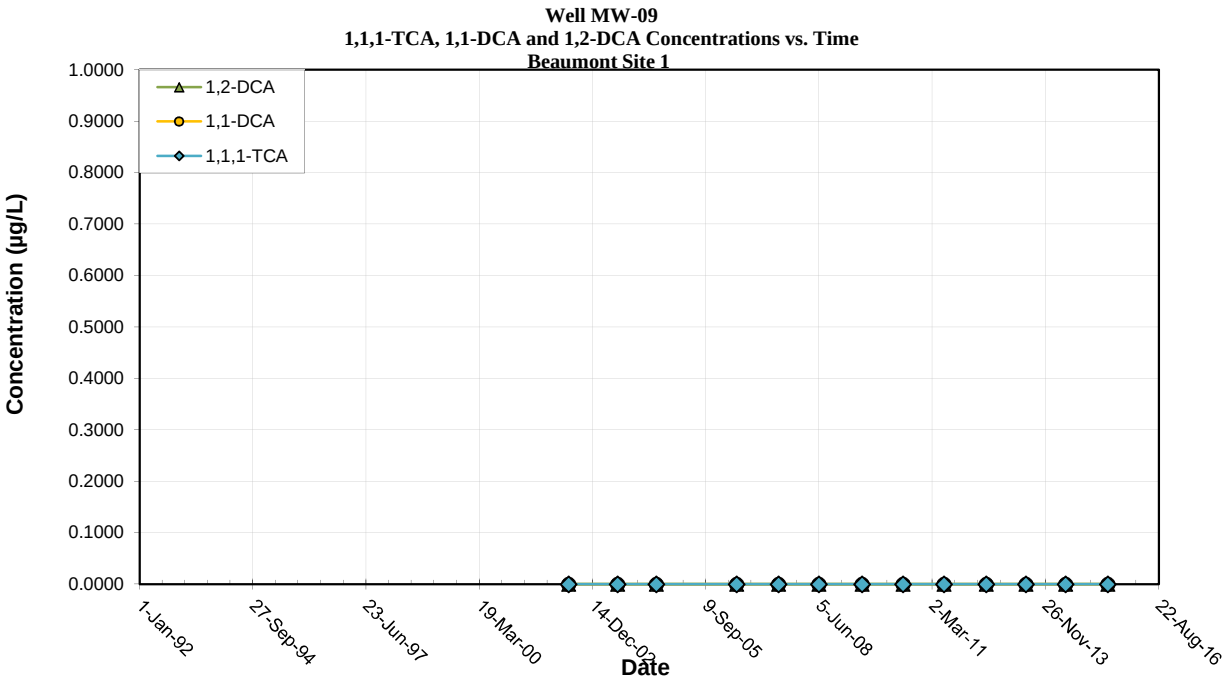

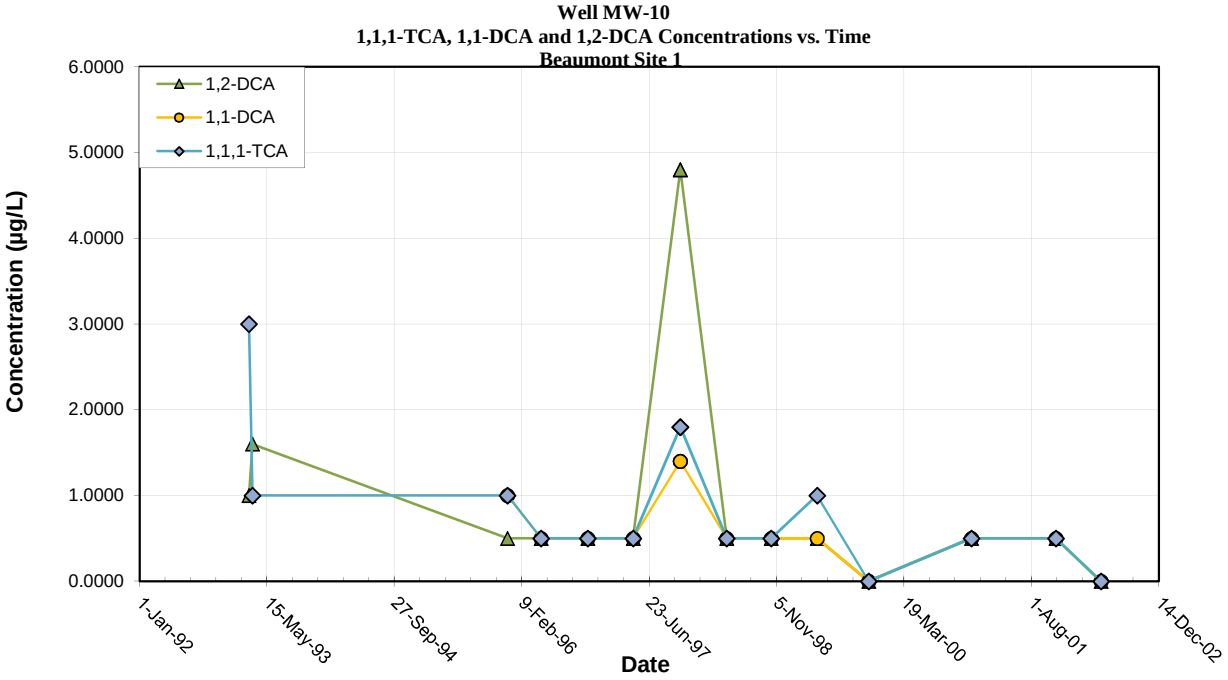

Note: All non-detections are set to zero for graphing purposes.

Contaminate of Potential Concern Time Series Plot

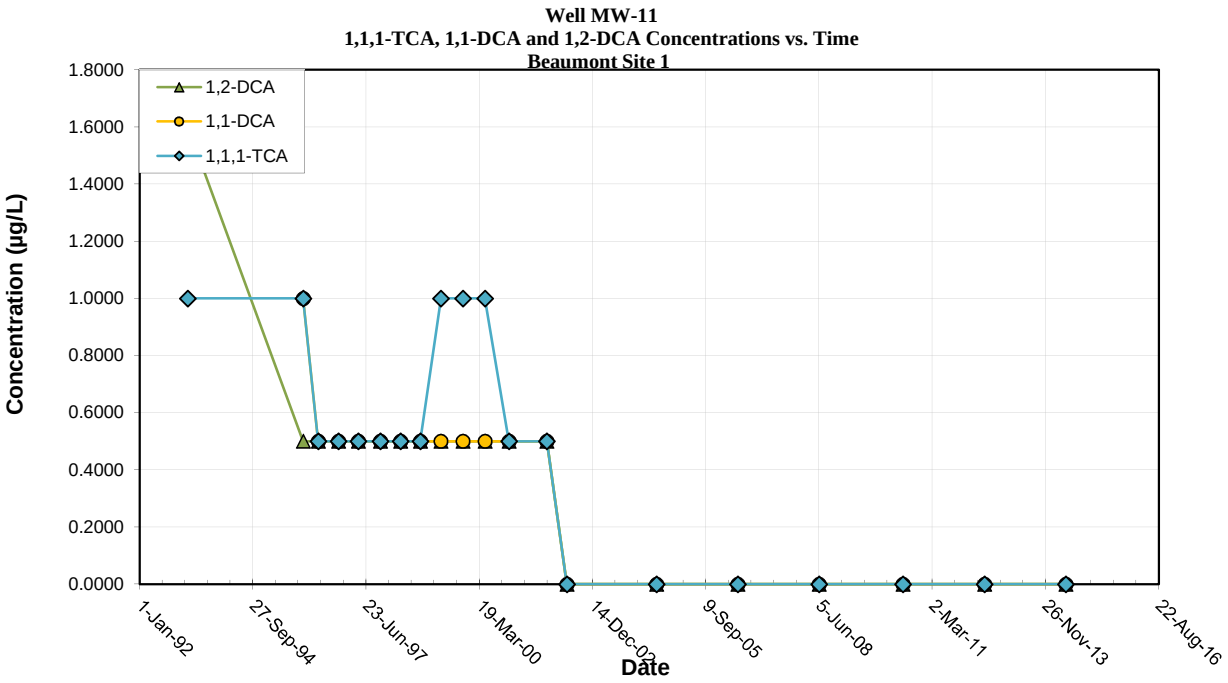

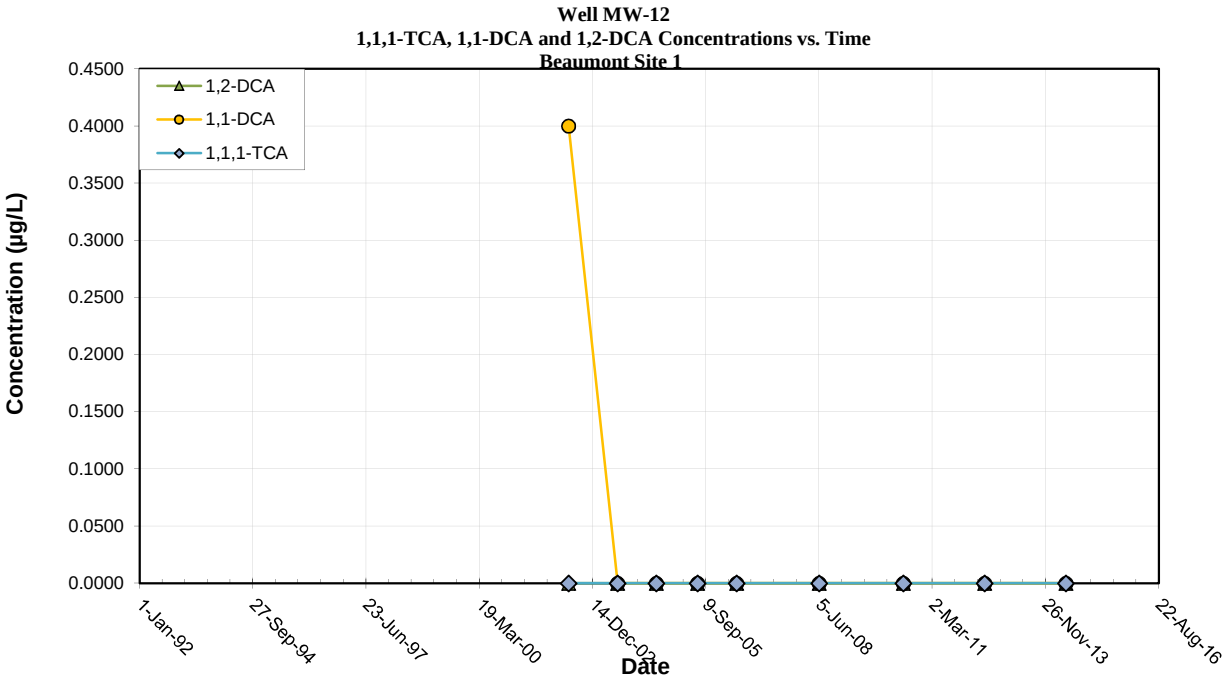

Note: All non-detections are set to zero for graphing purposes.

Contaminate of Potential Concern Time Series Plot

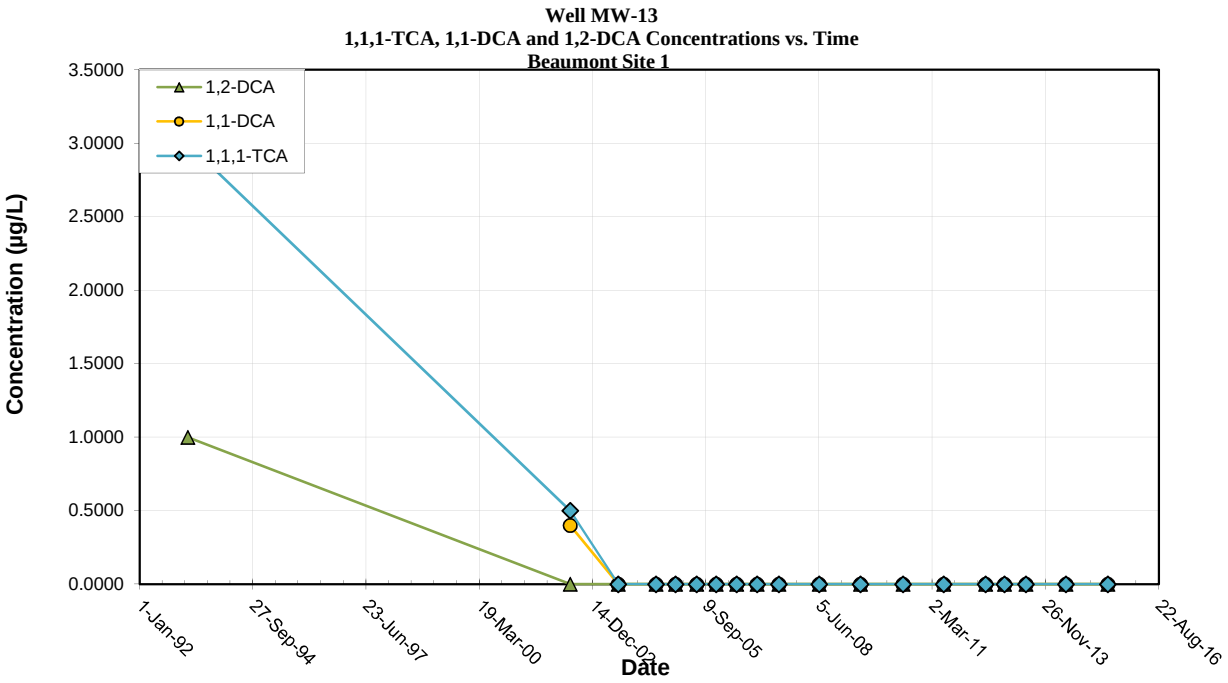

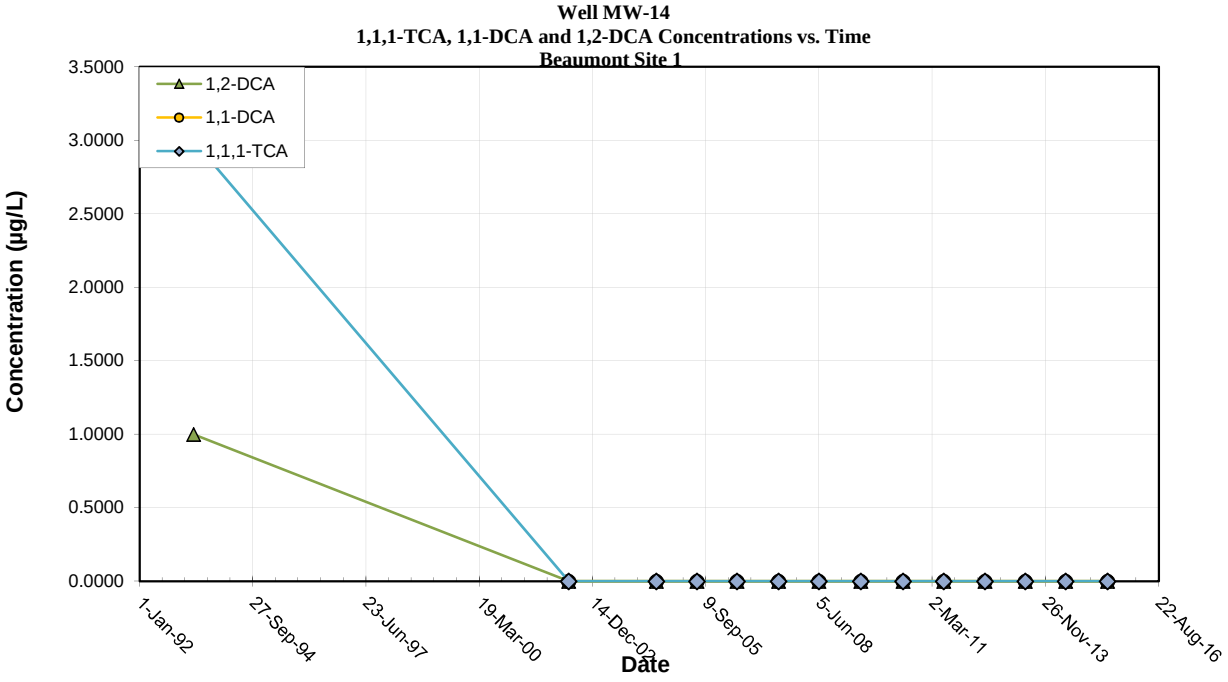

Note: All non-detections are set to zero for graphing purposes.

Contaminate of Potential Concern Time Series Plot

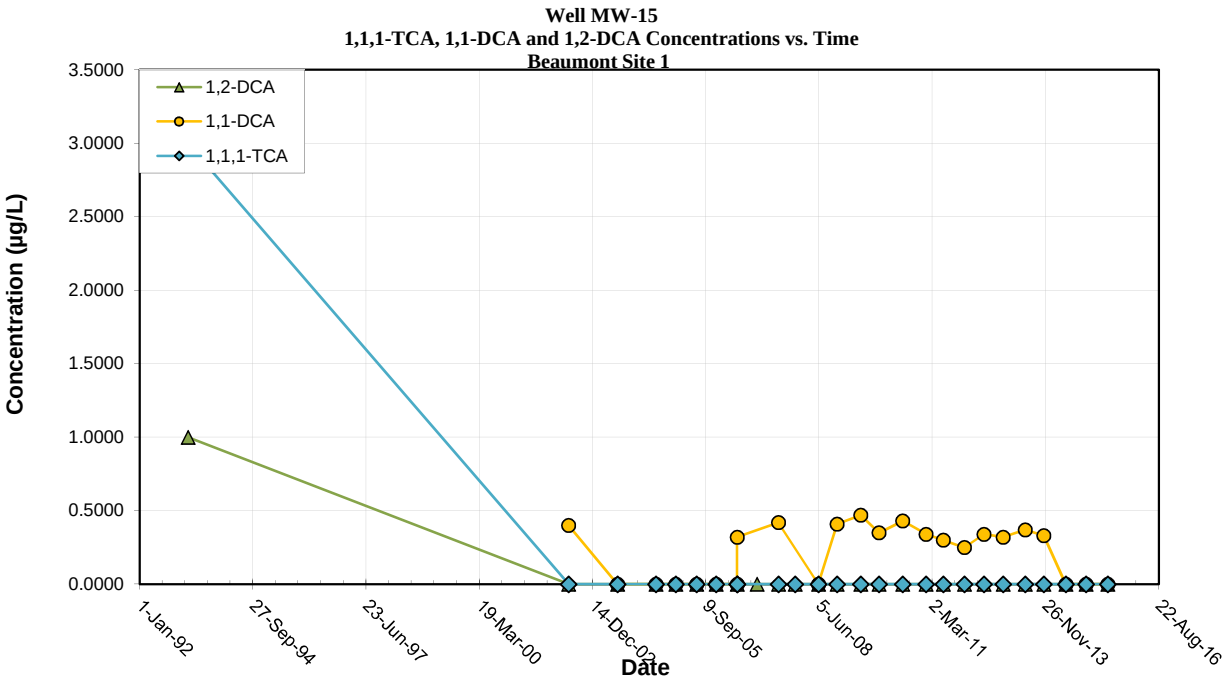

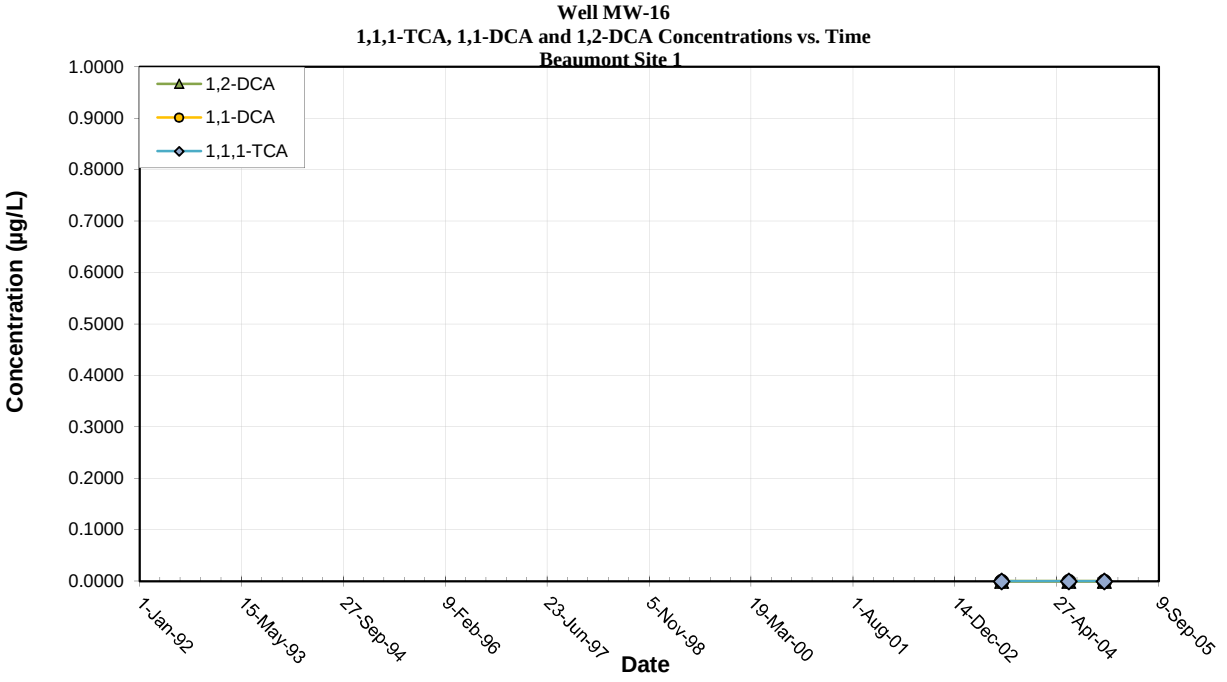

Note: All non-detections are set to zero for graphing purposes.

Contaminate of Potential Concern Time Series Plot

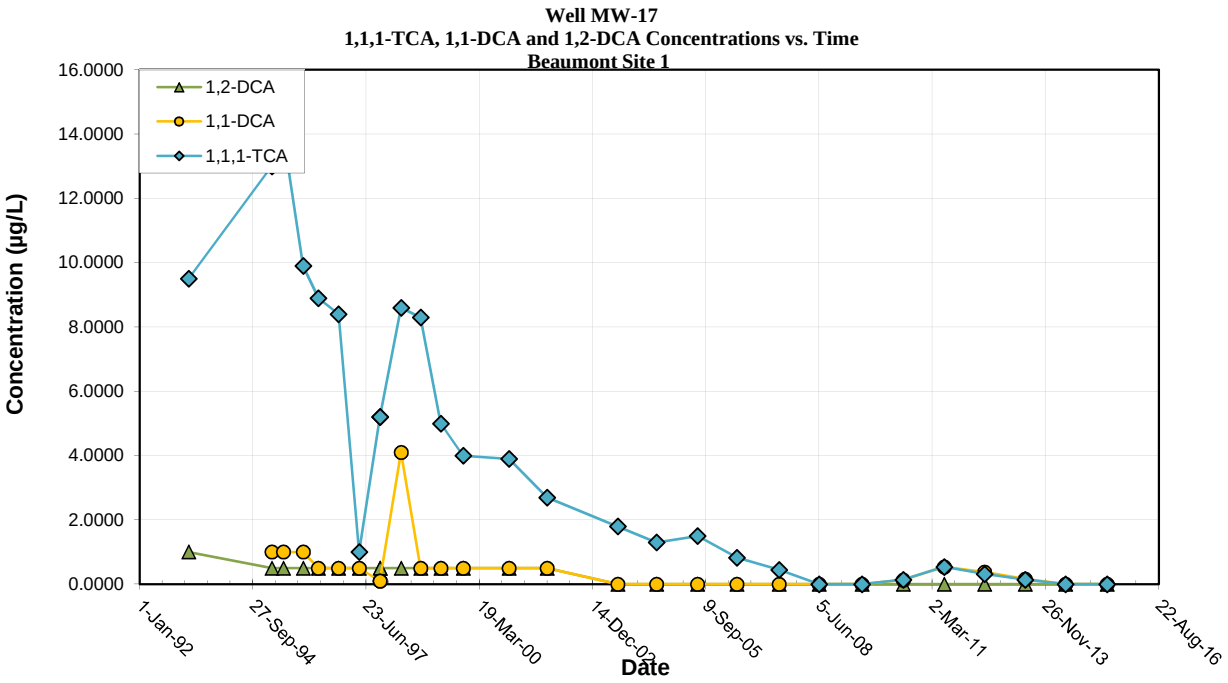

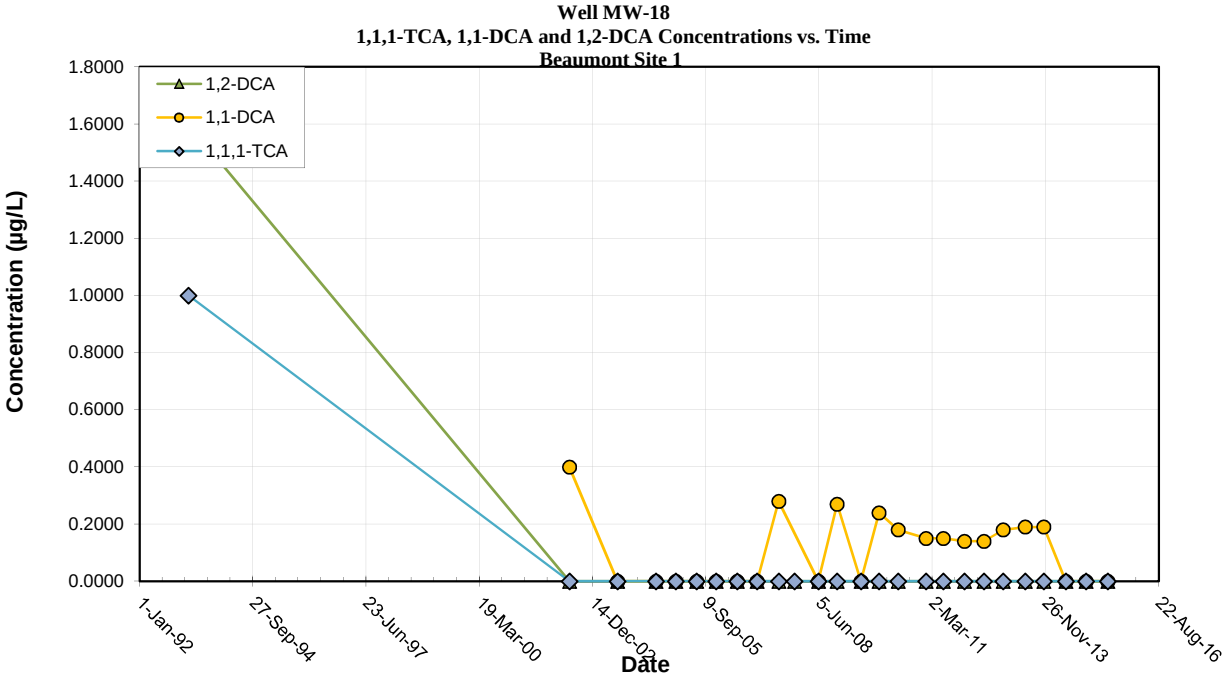

Note: All non-detections are set to zero for graphing purposes.

Contaminate of Potential Concern Time Series Plot

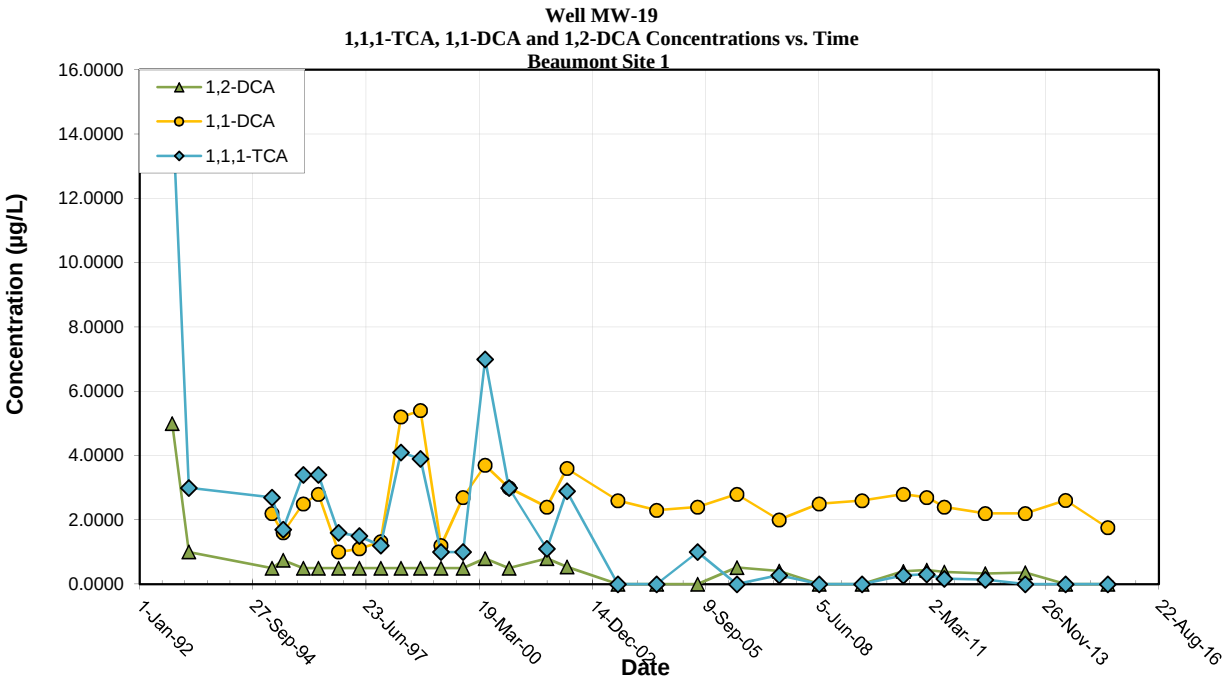

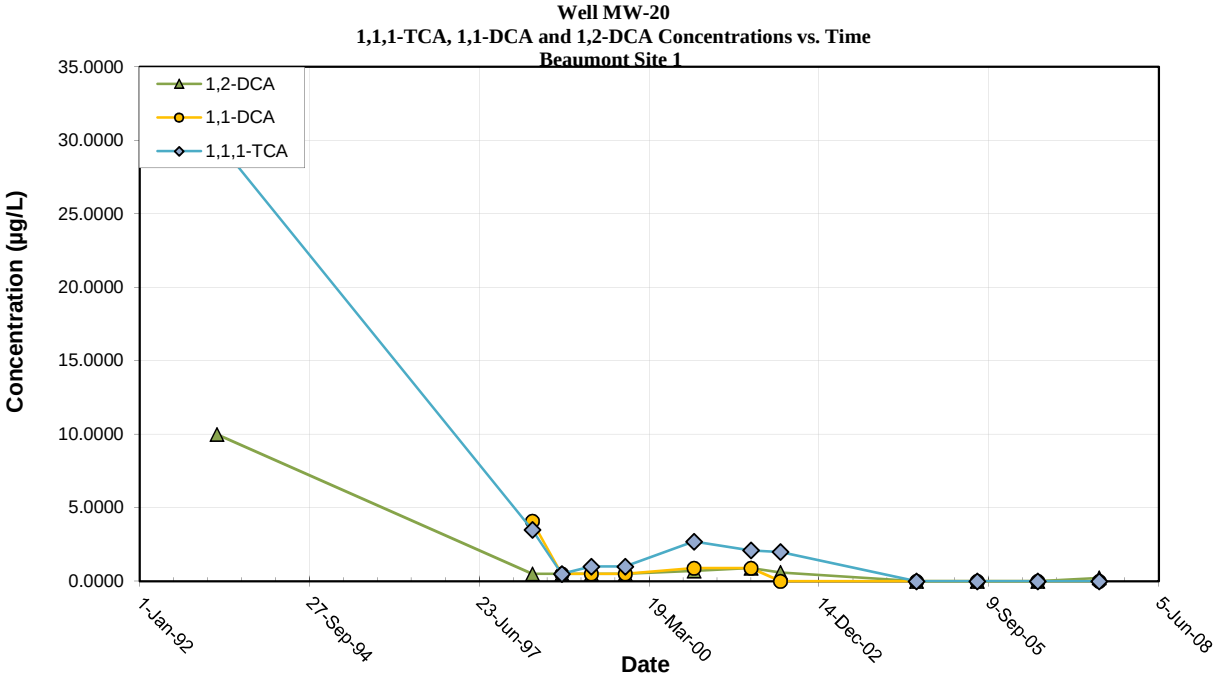

Note: All non-detections are set to zero for graphing purposes.

Contaminate of Potential Concern Time Series Plot

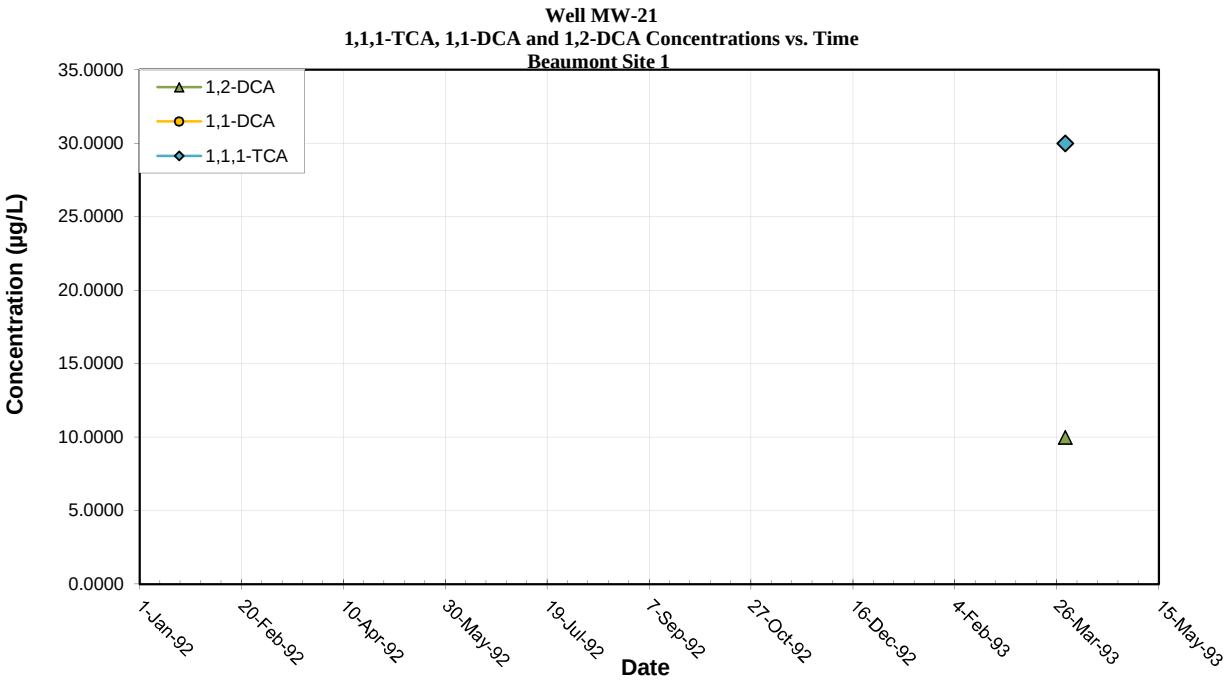

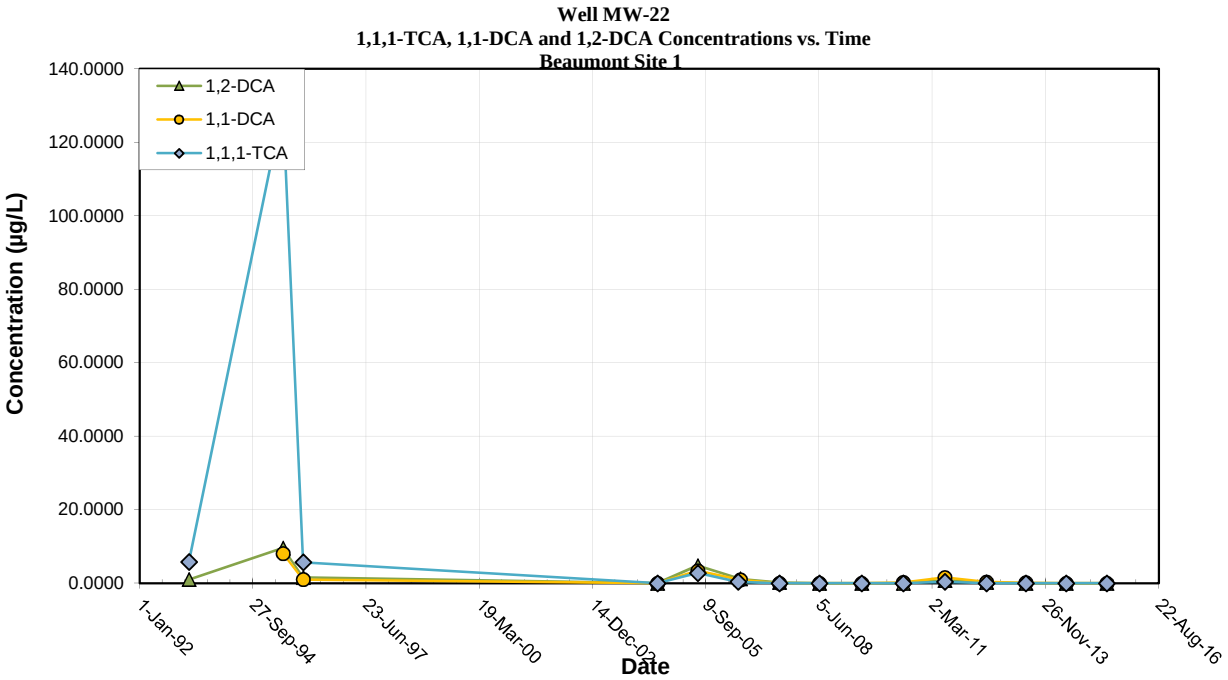

Note: All non-detections are set to zero for graphing purposes.

Contaminate of Potential Concern Time Series Plot

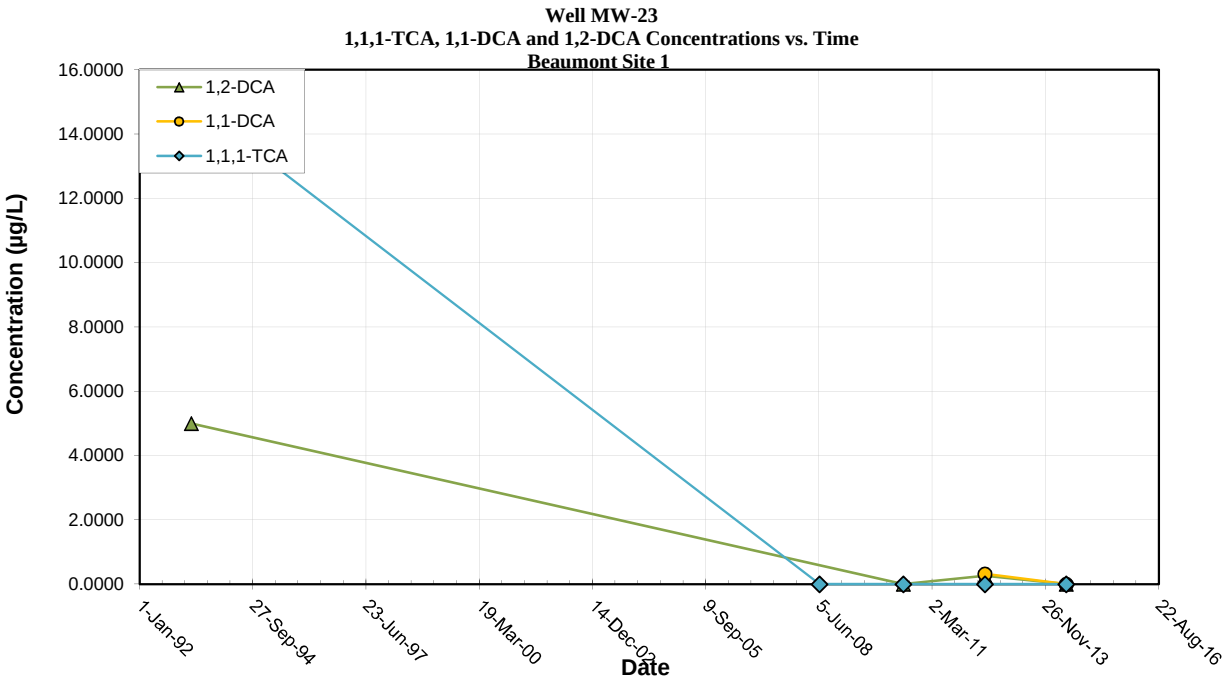

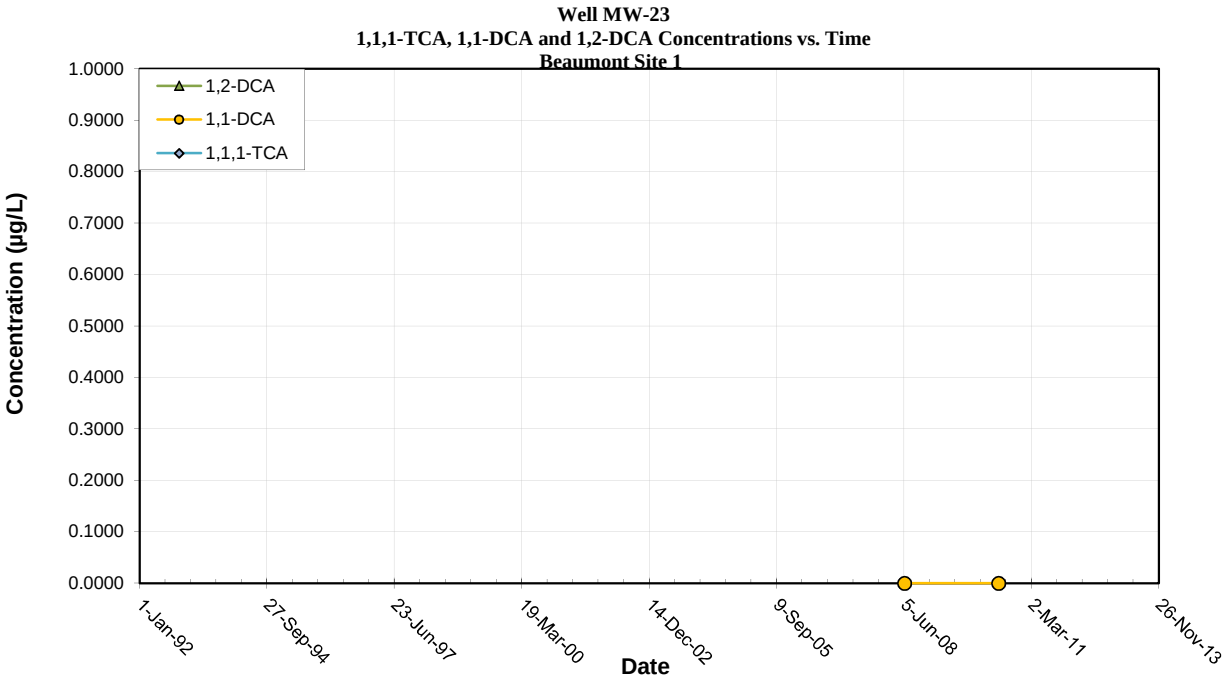

Note: All non-detections are set to zero for graphing purposes.

Contaminate of Potential Concern Time Series Plot

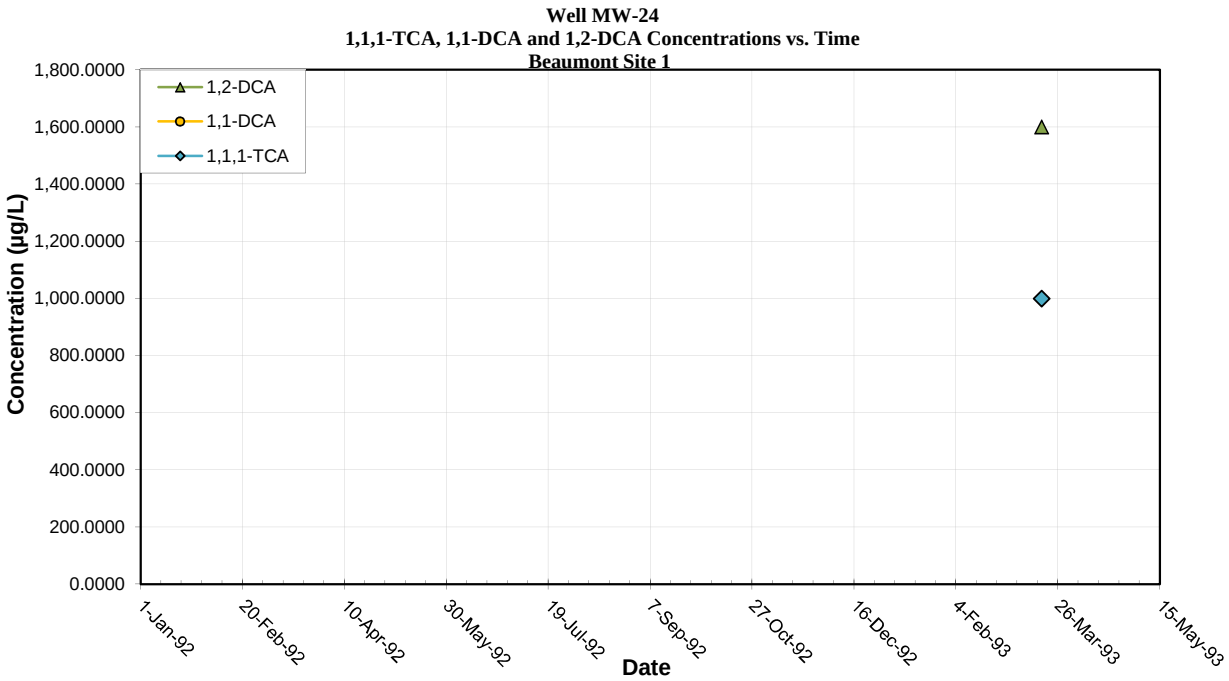

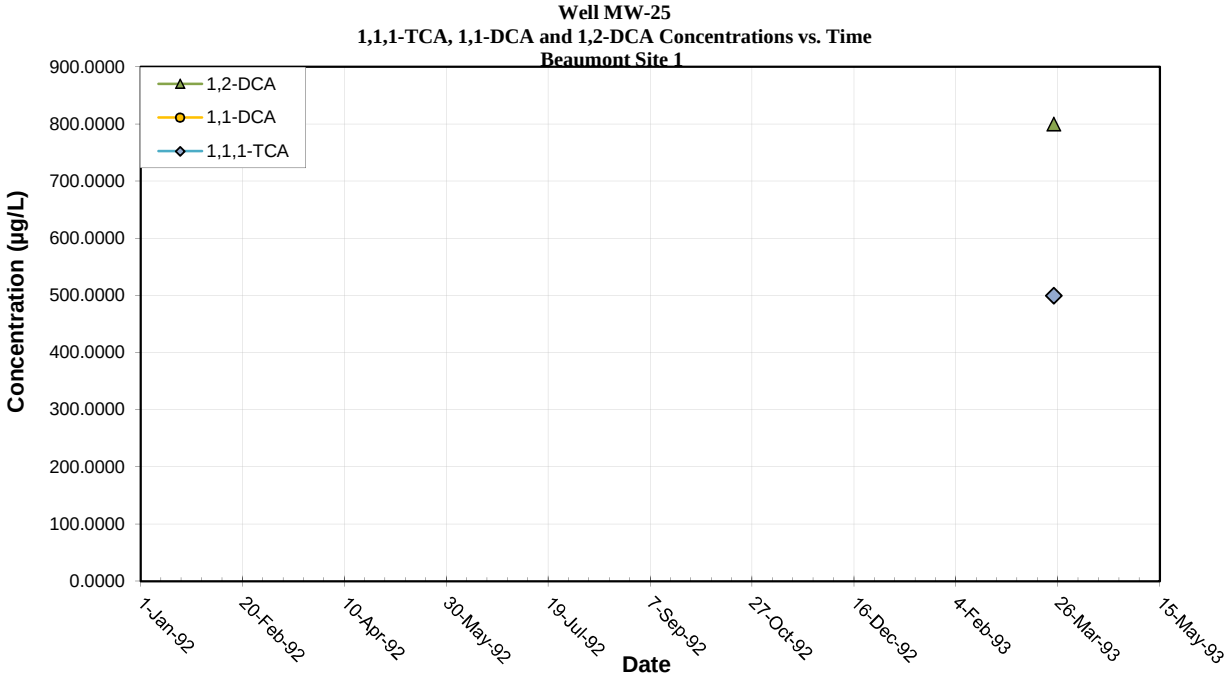

Note: All non-detections are set to zero for graphing purposes.

Contaminate of Potential Concern Time Series Plot

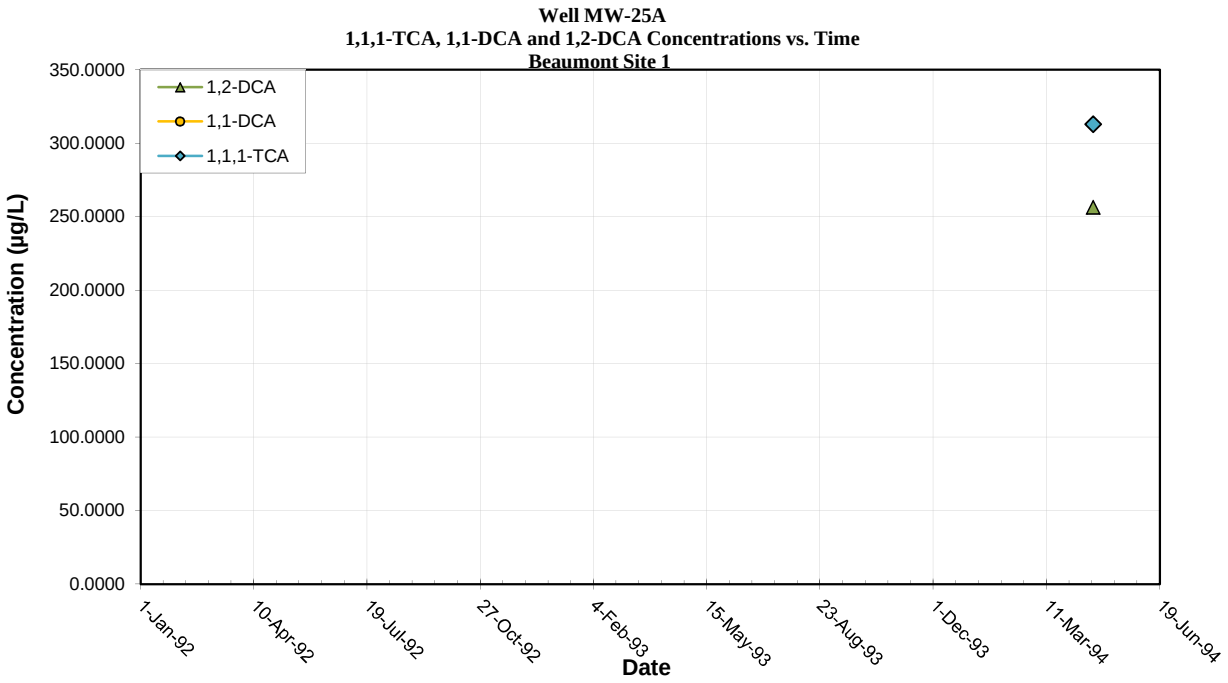

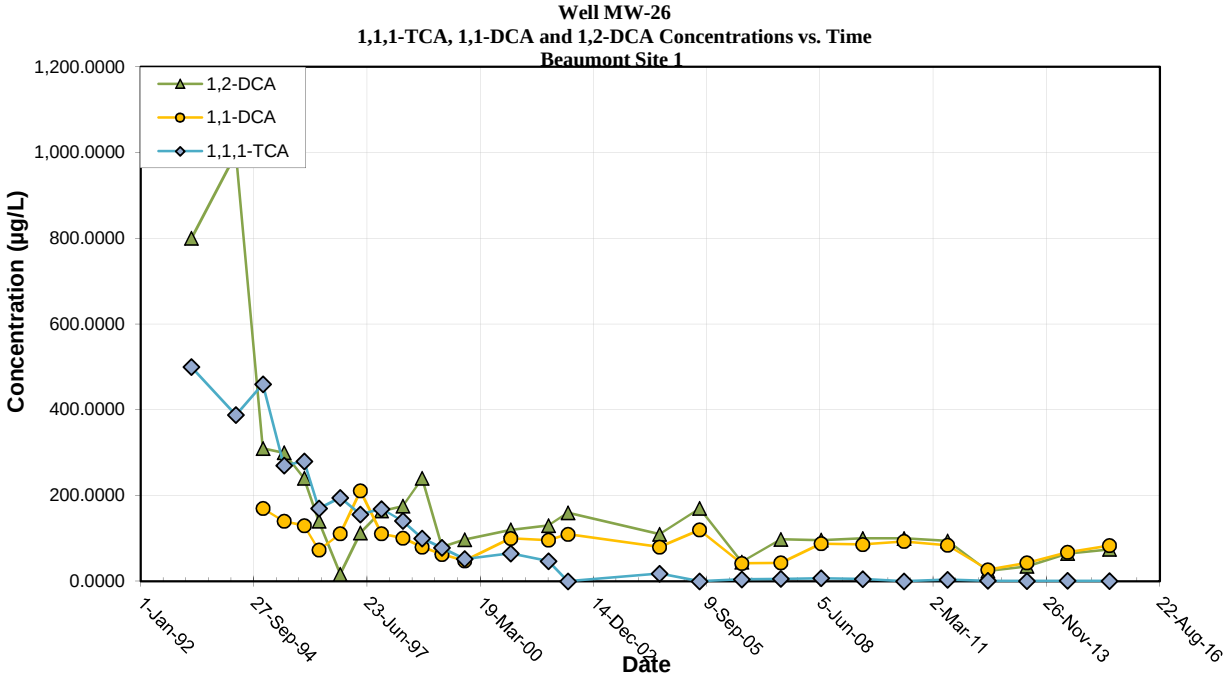

Note: All non-detections are set to zero for graphing purposes.

Contaminate of Potential Concern Time Series Plot

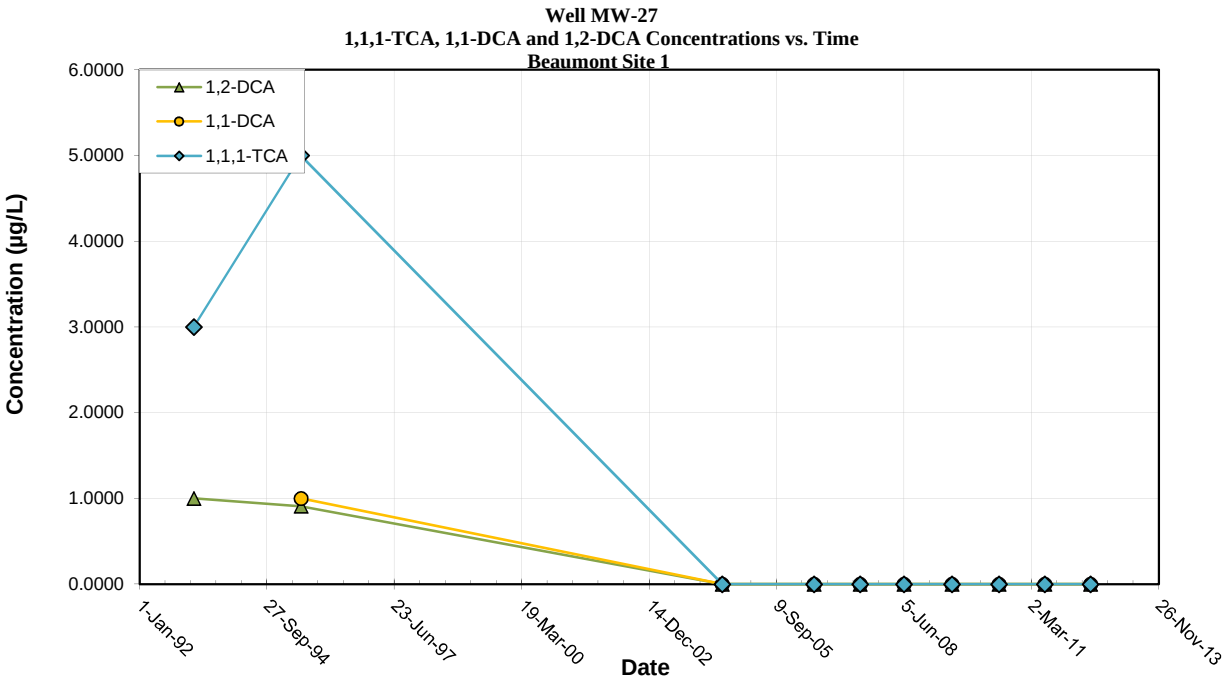

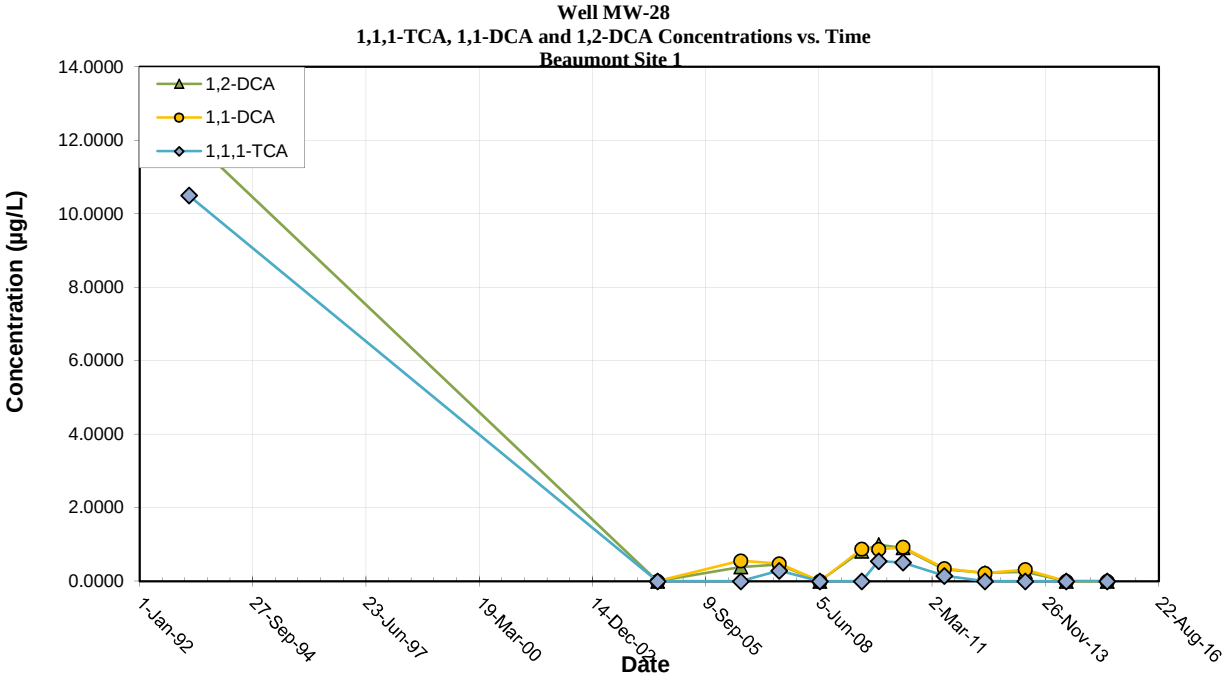

Note: All non-detections are set to zero for graphing purposes.

Contaminate of Potential Concern Time Series Plot

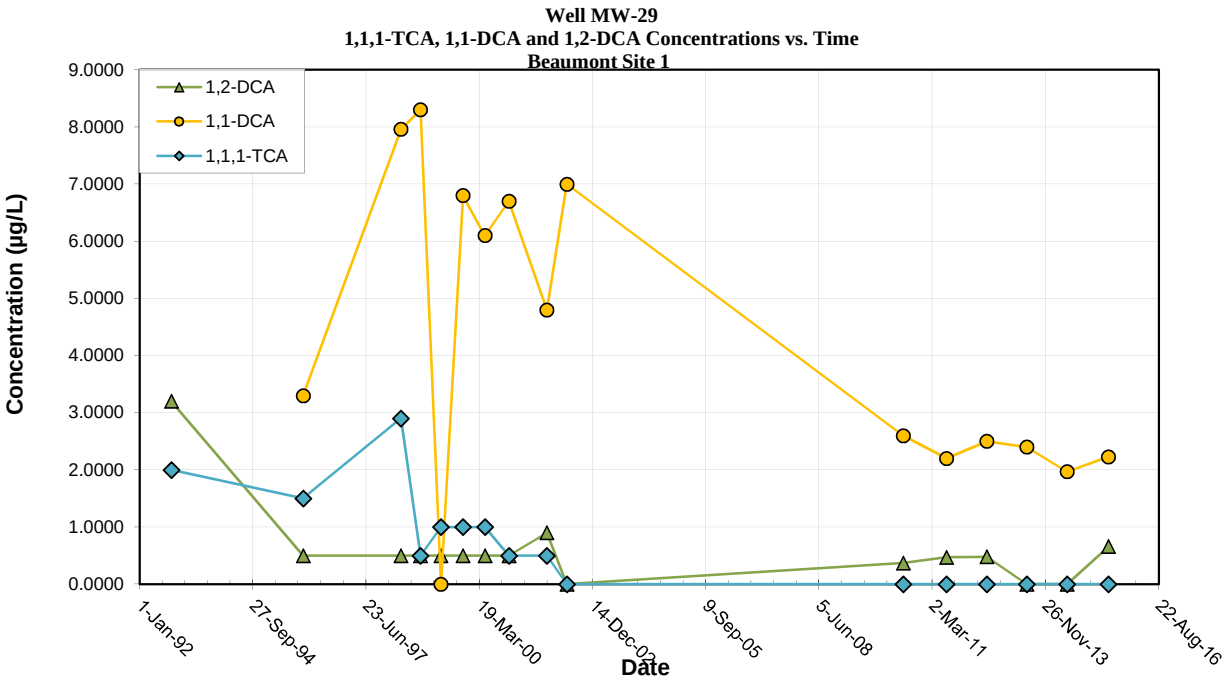

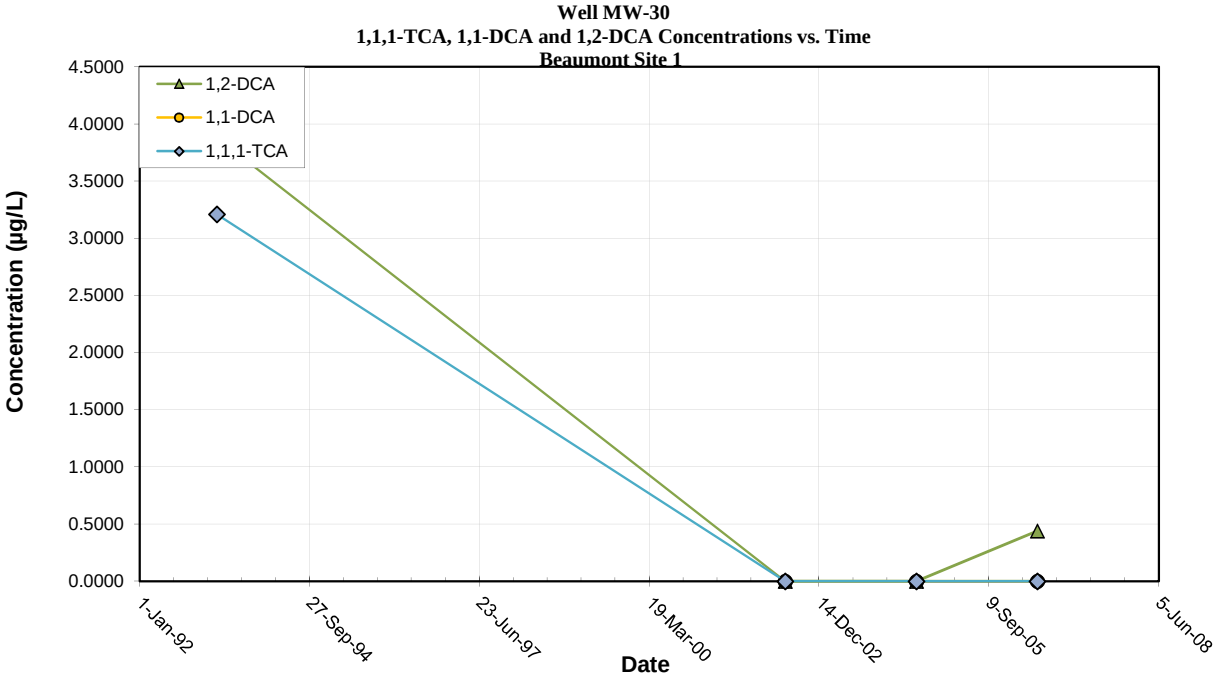

Note: All non-detections are set to zero for graphing purposes.

Contaminate of Potential Concern Time Series Plot

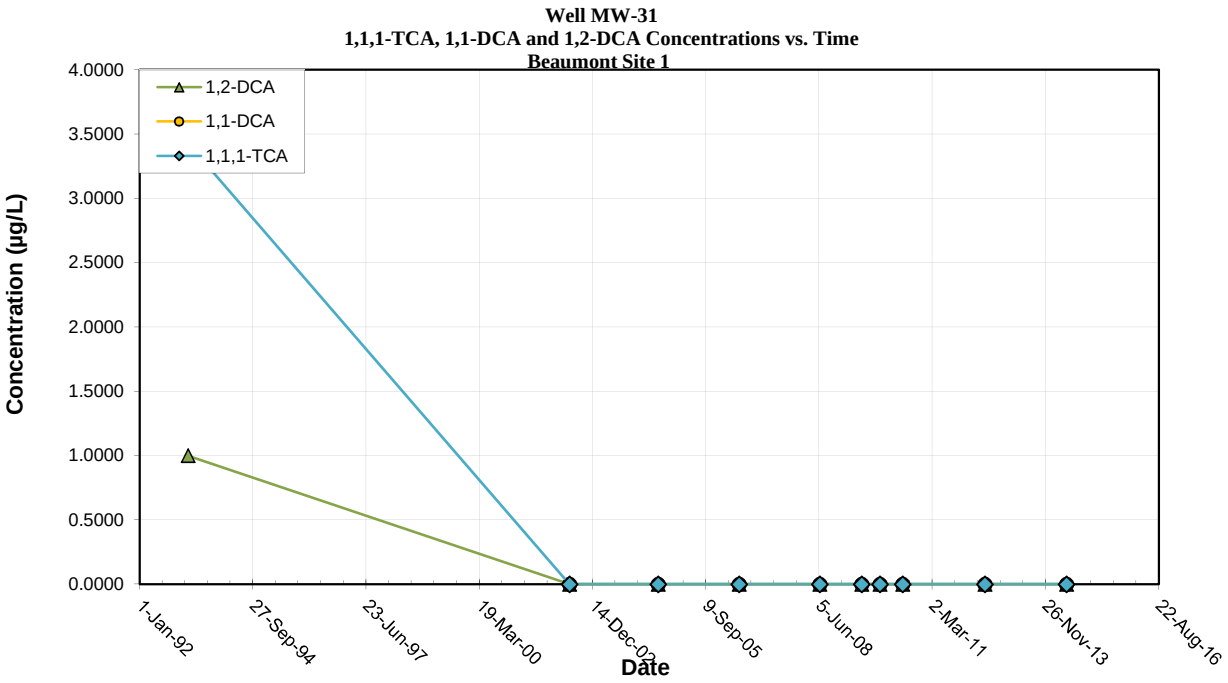

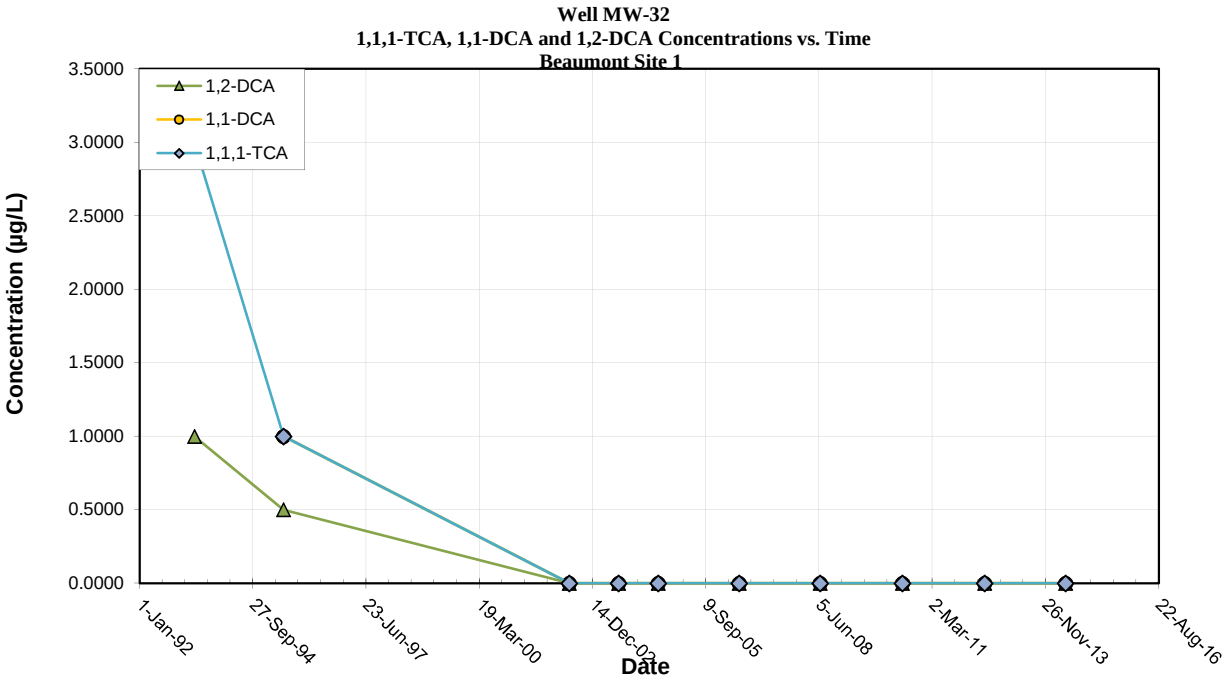

Note: All non-detections are set to zero for graphing purposes.

Contaminate of Potential Concern Time Series Plot

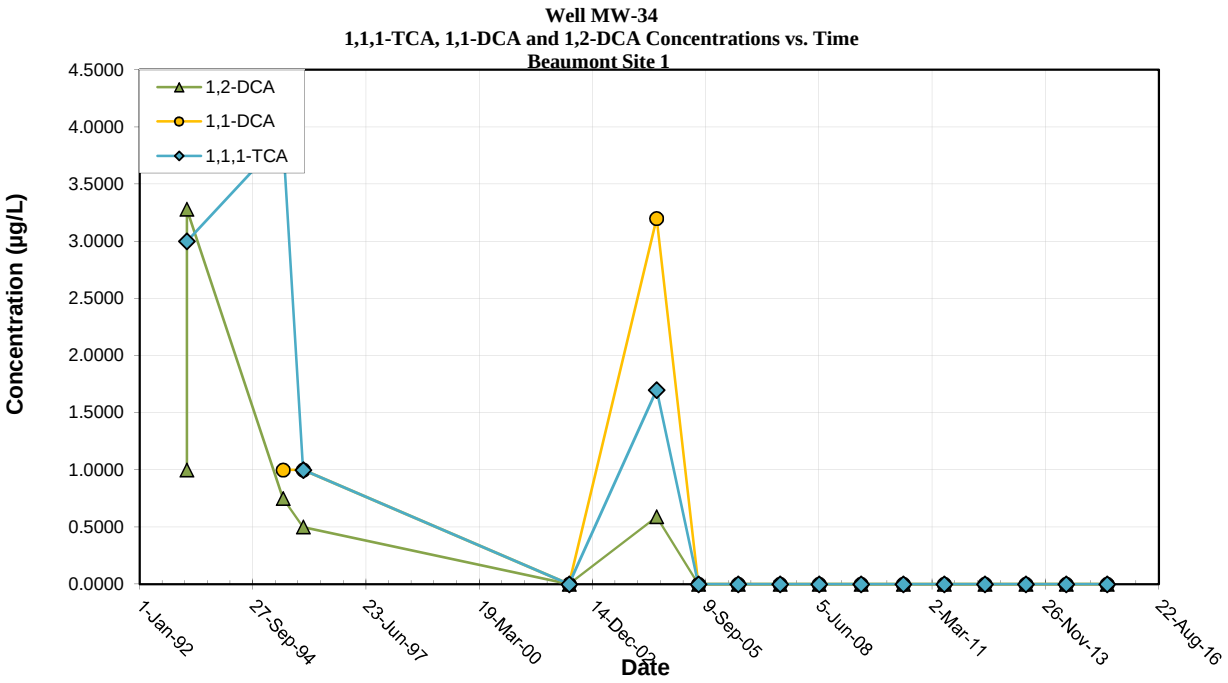

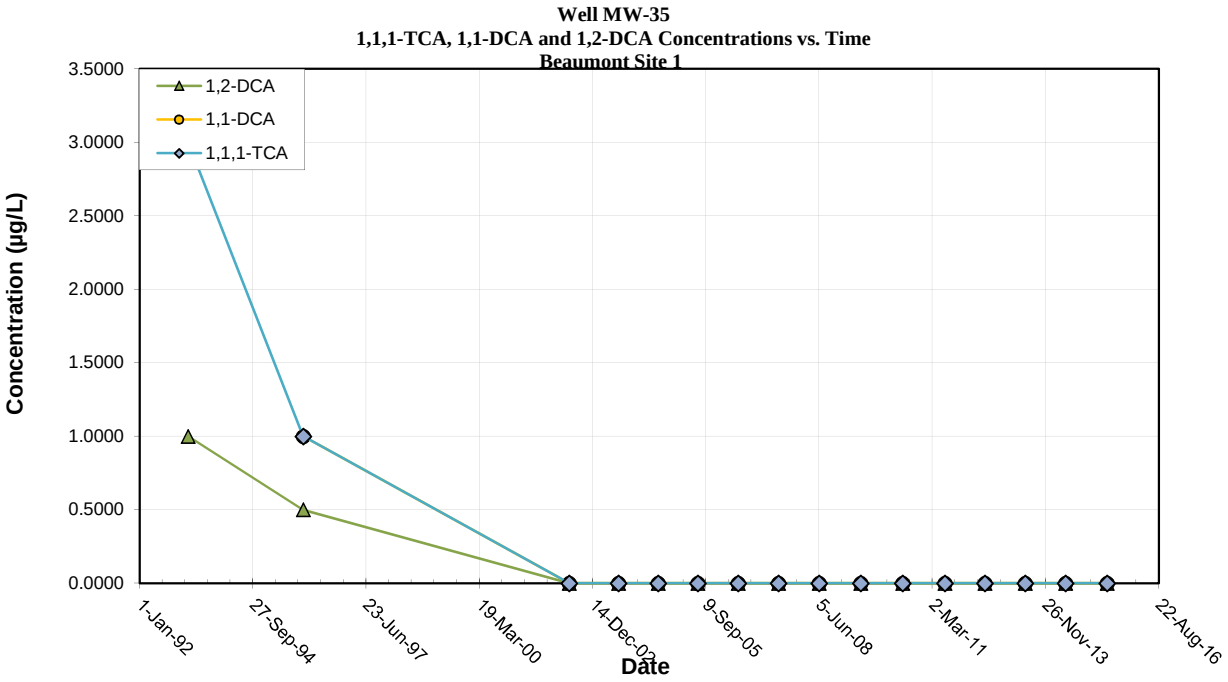

Note: All non-detections are set to zero for graphing purposes.

Contaminate of Potential Concern Time Series Plot

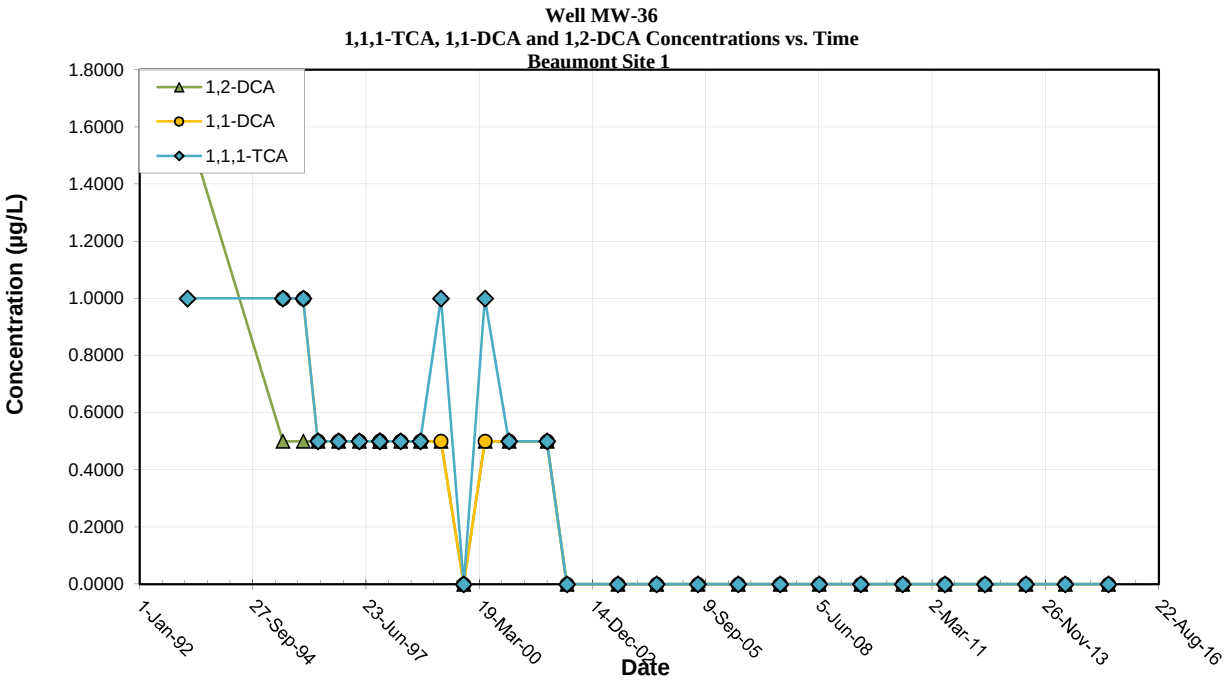

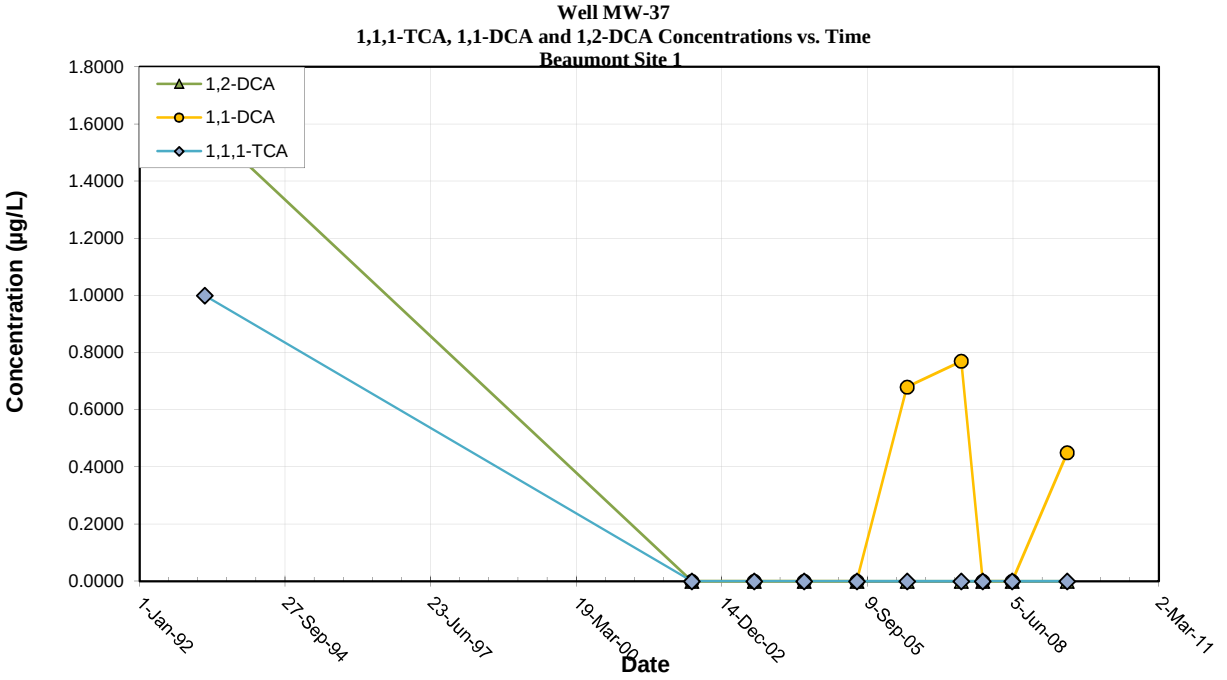

Note: All non-detections are set to zero for graphing purposes.

Contaminate of Potential Concern Time Series Plot

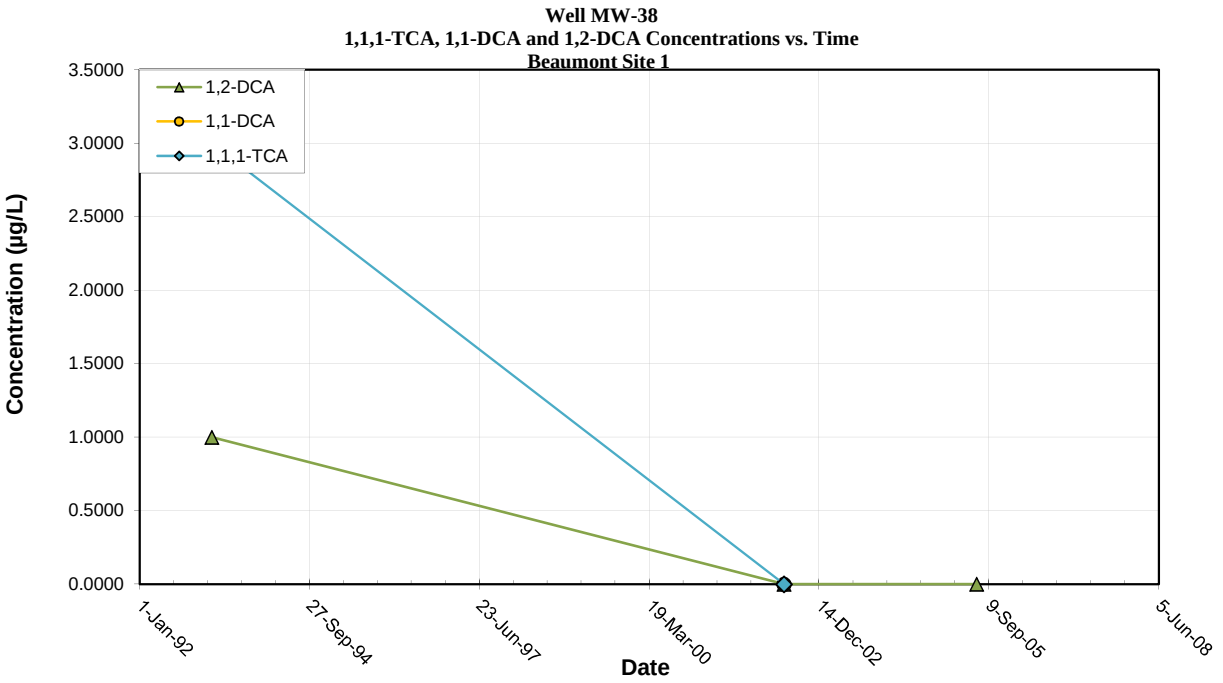

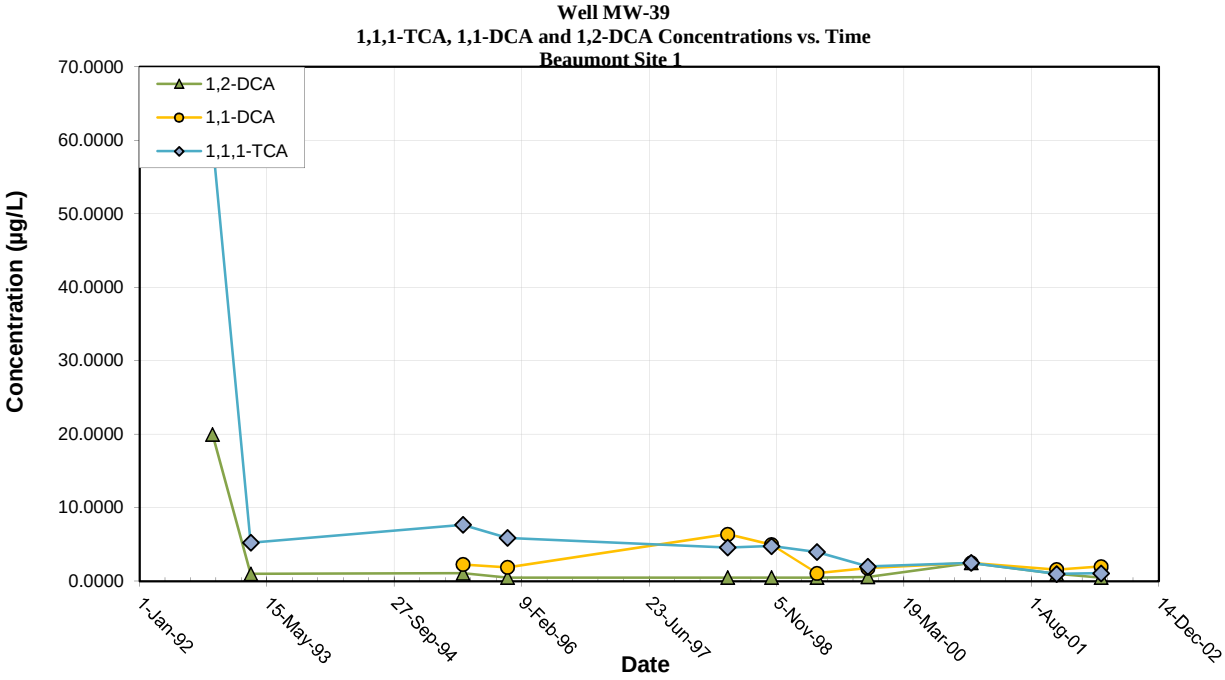

Note: All non-detections are set to zero for graphing purposes.

Contaminate of Potential Concern Time Series Plot

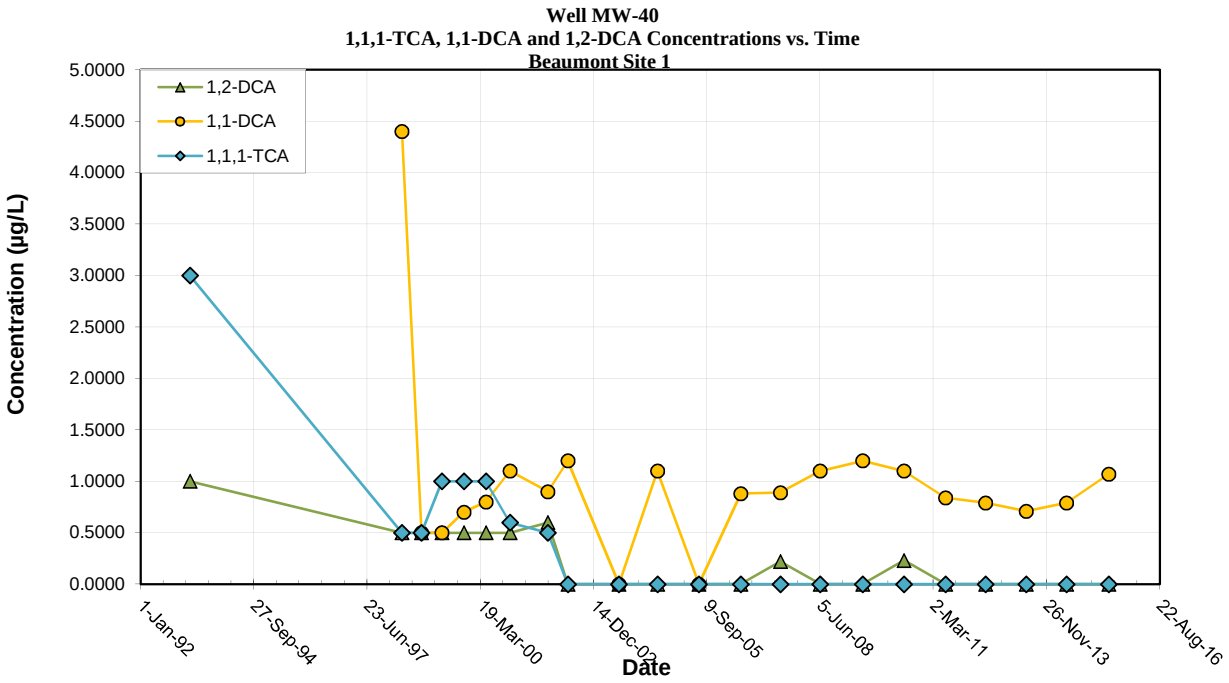

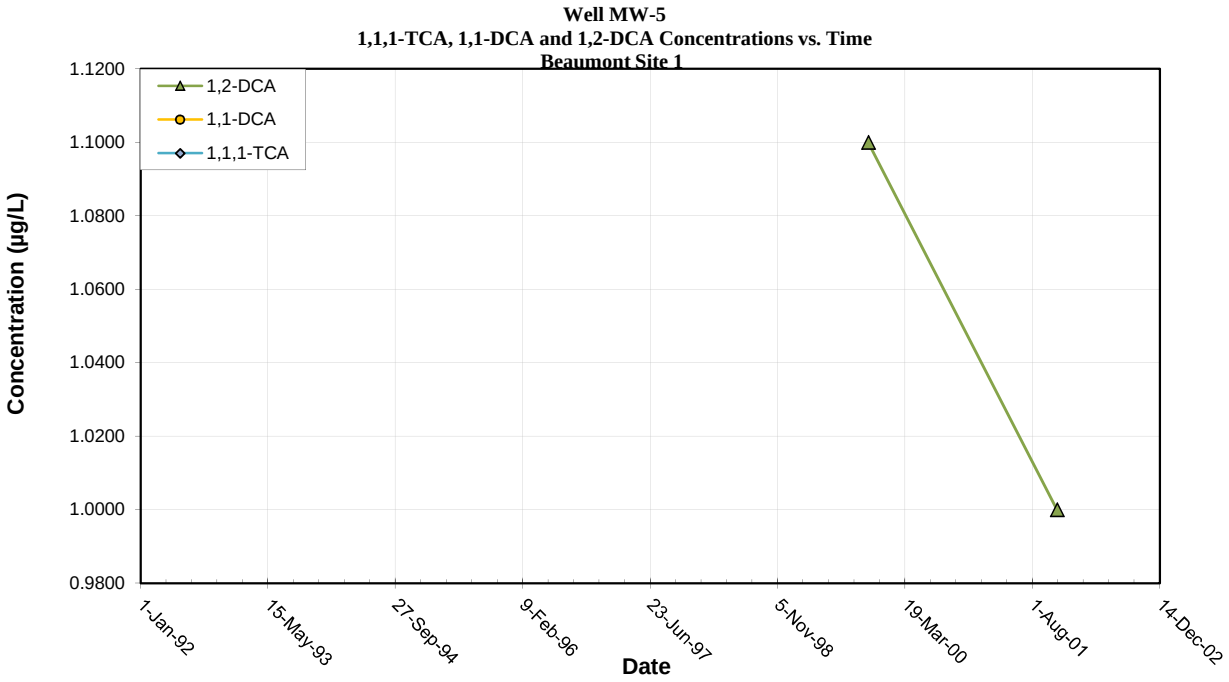

Note: All non-detections are set to zero for graphing purposes.

Contaminate of Potential Concern Time Series Plot

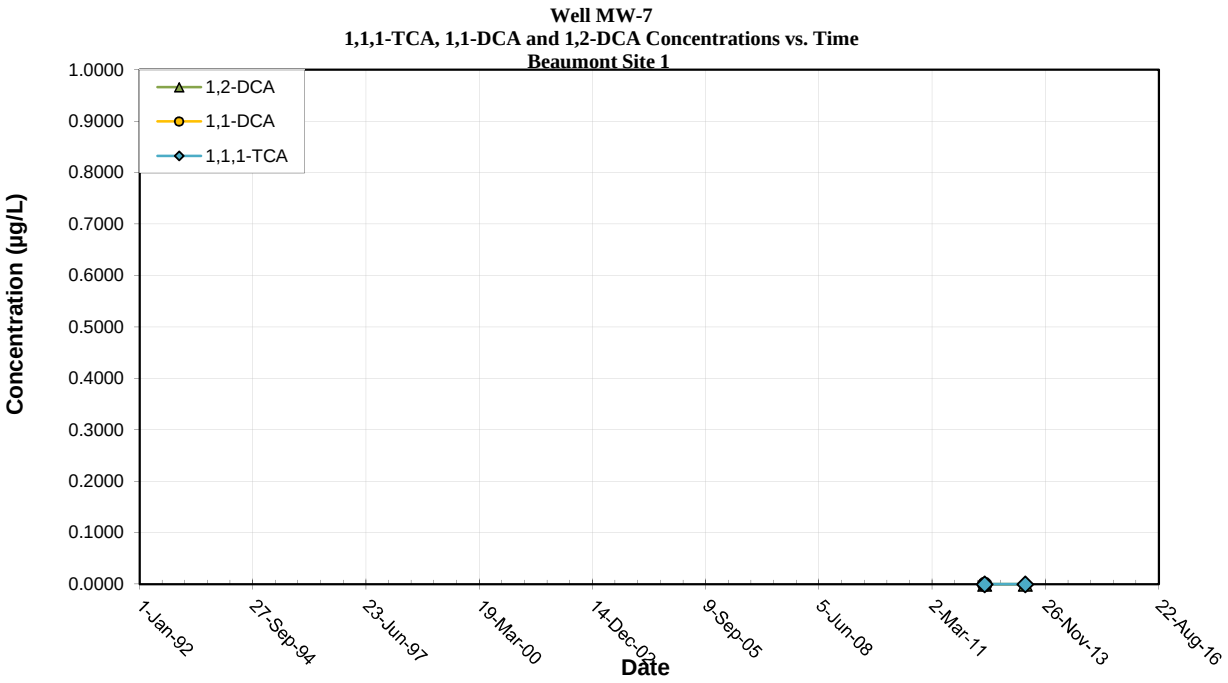

Note: All non-detections are set to zero for graphing purposes.

Contaminate of Potential Concern Time Series Plot

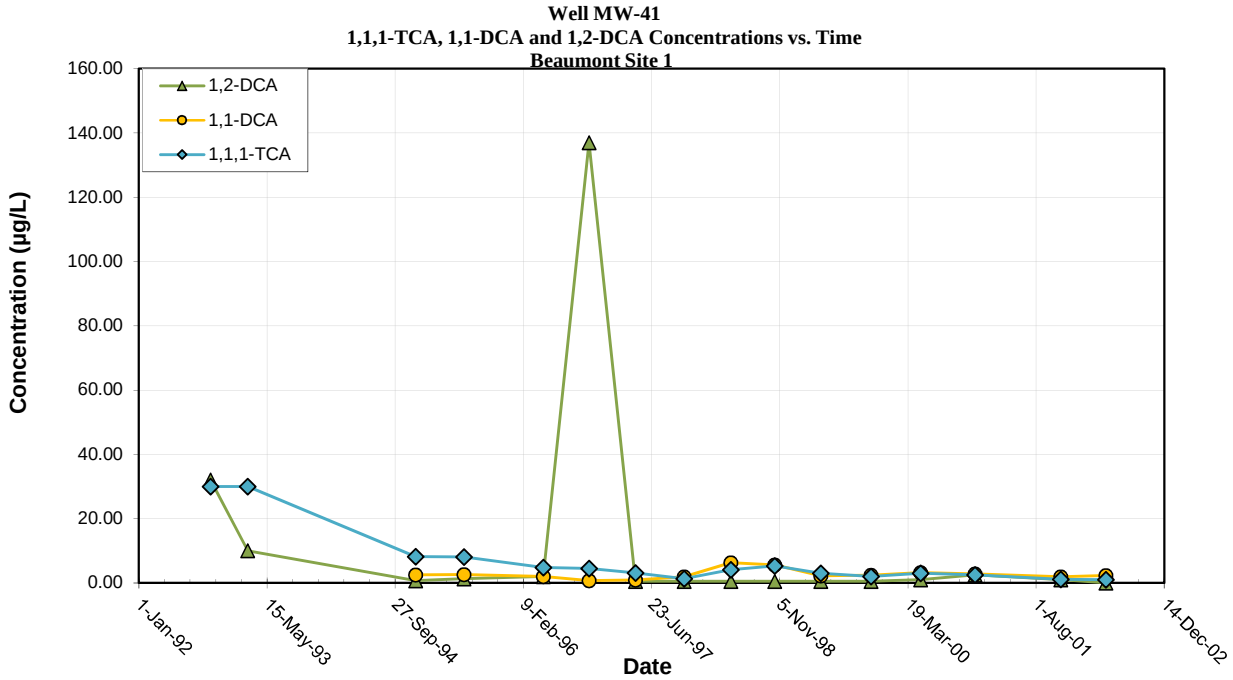

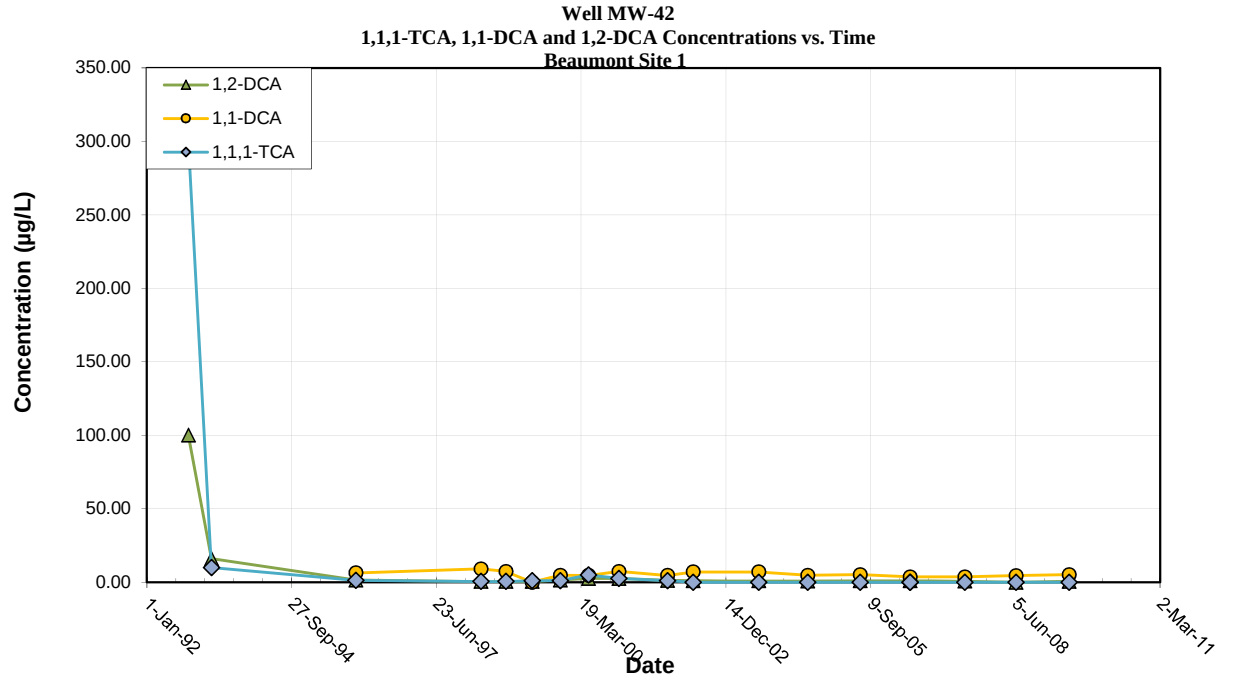

Note: All non-detections are set to zero for graphing purposes.

Contaminate of Potential Concern Time Series Plot

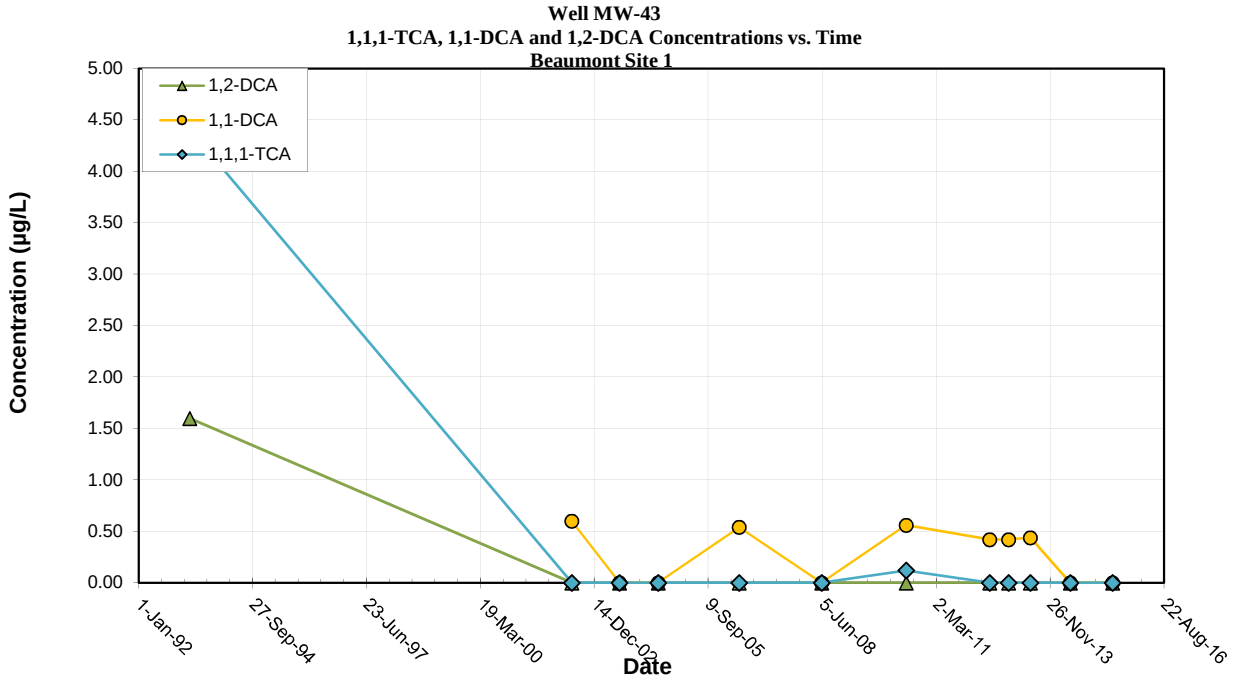

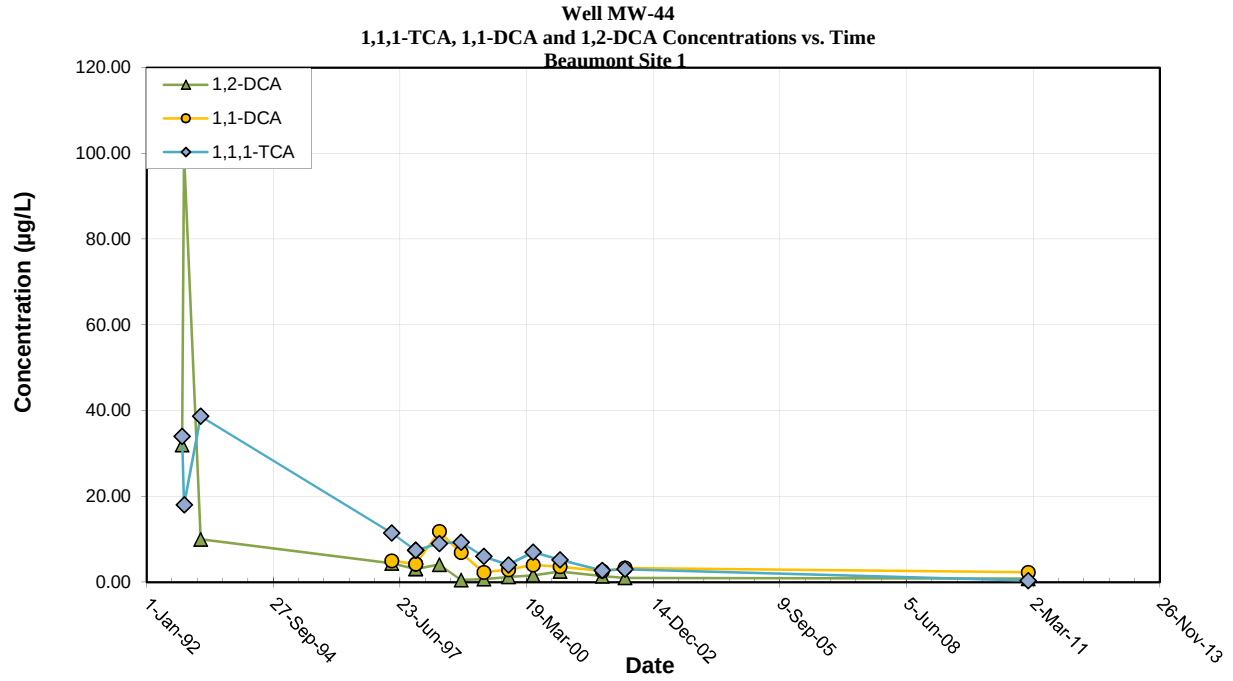

Note: All non-detections are set to zero for graphing purposes.

Contaminate of Potential Concern Time Series Plot

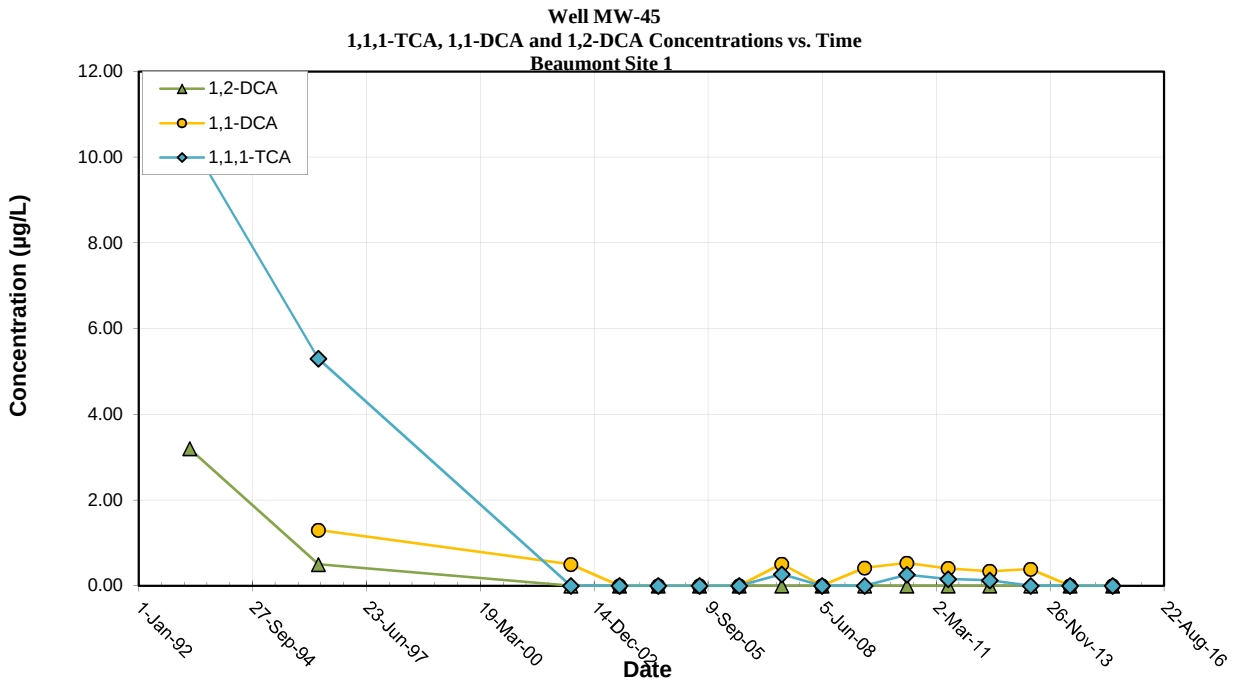

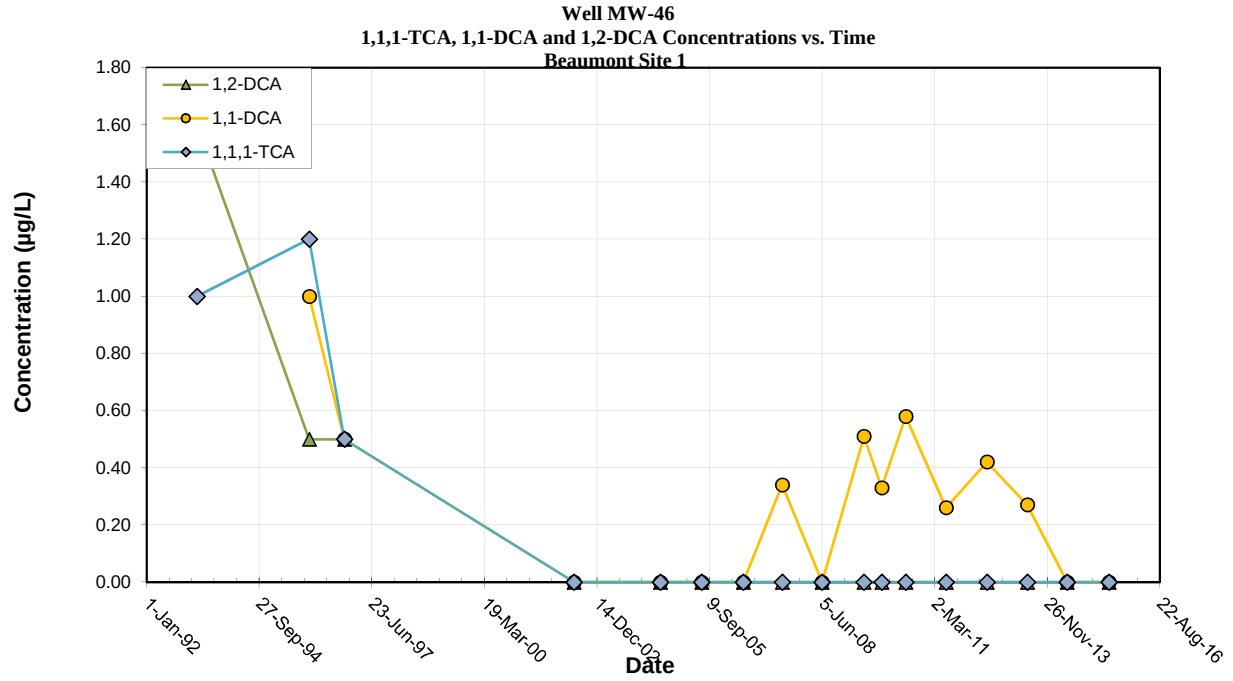

Note: All non-detections are set to zero for graphing purposes.

Contaminate of Potential Concern Time Series Plot

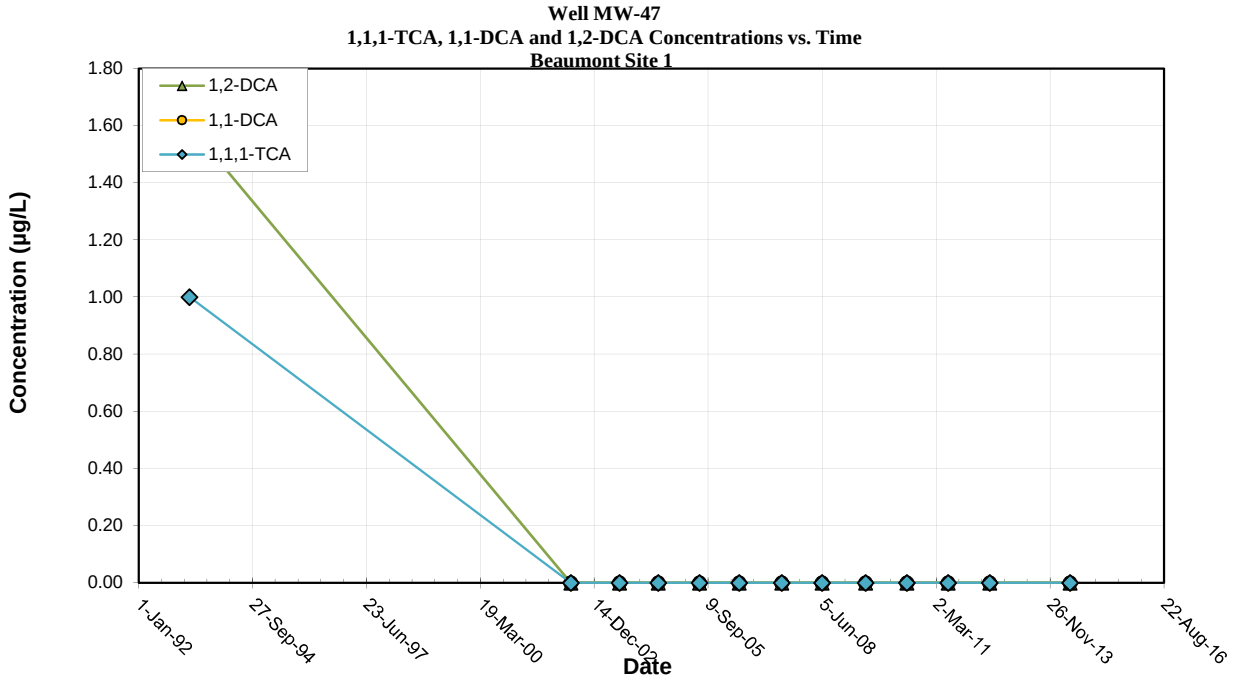

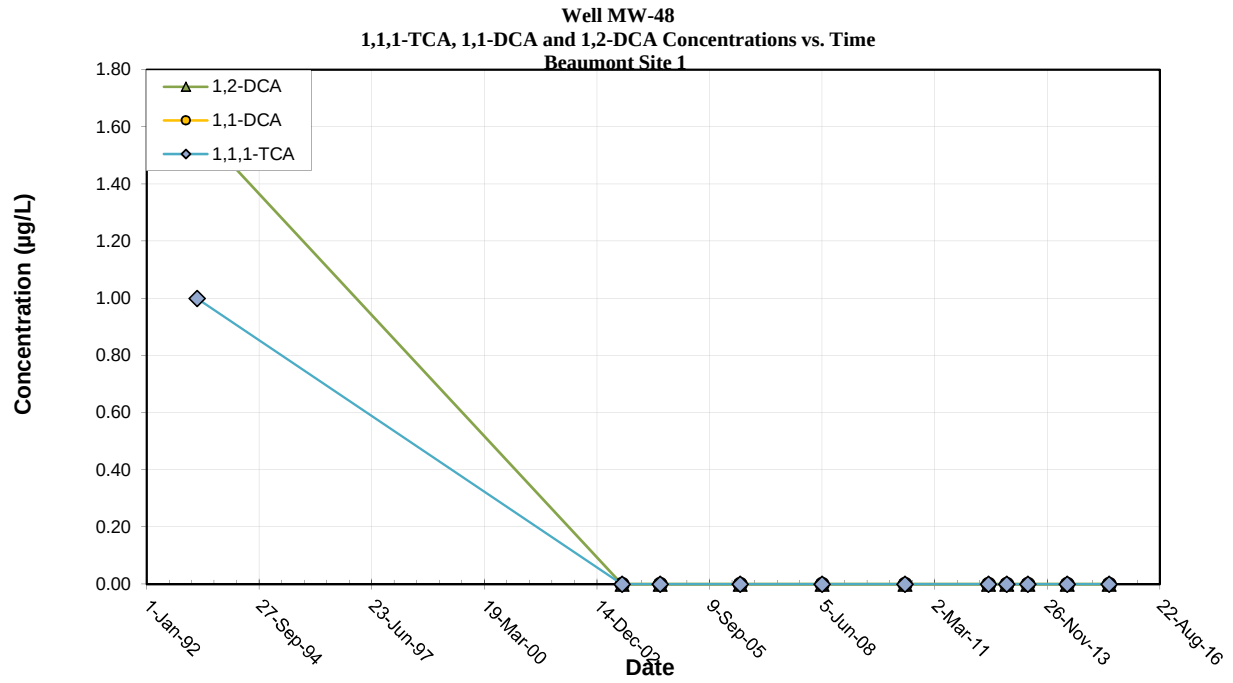

Note: All non-detections are set to zero for graphing purposes.

Contaminate of Potential Concern Time Series Plot

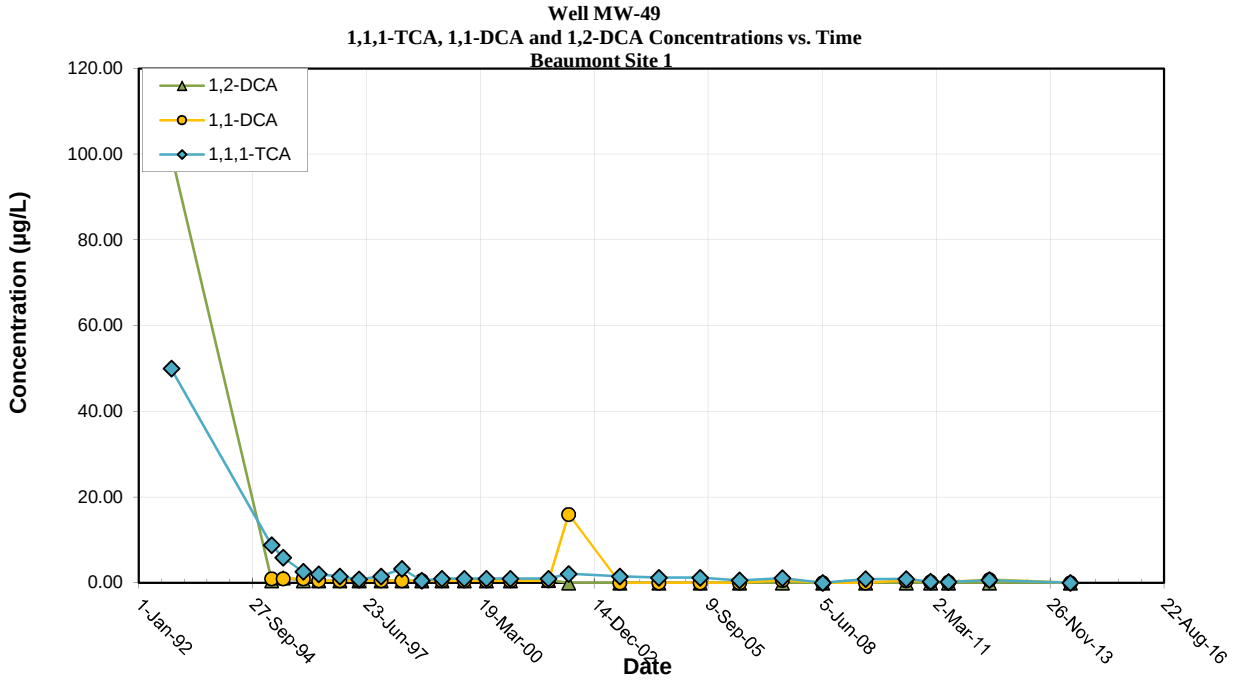

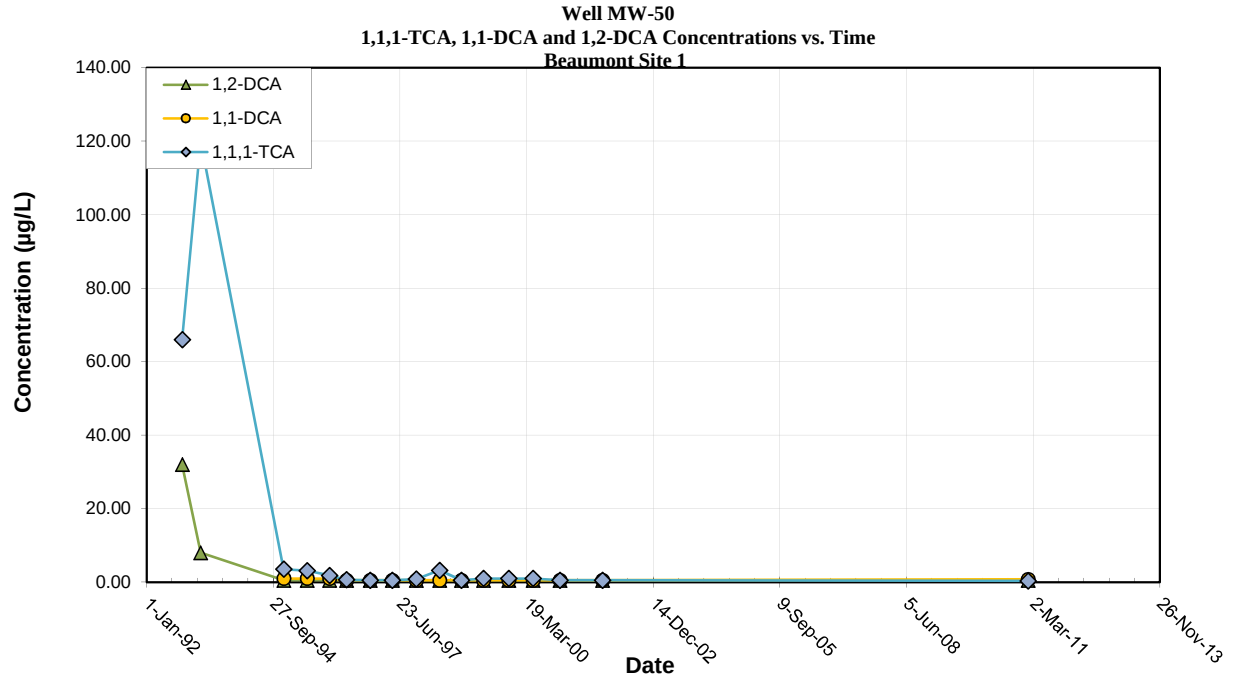

Note: All non-detections are set to zero for graphing purposes.

Contaminate of Potential Concern Time Series Plot

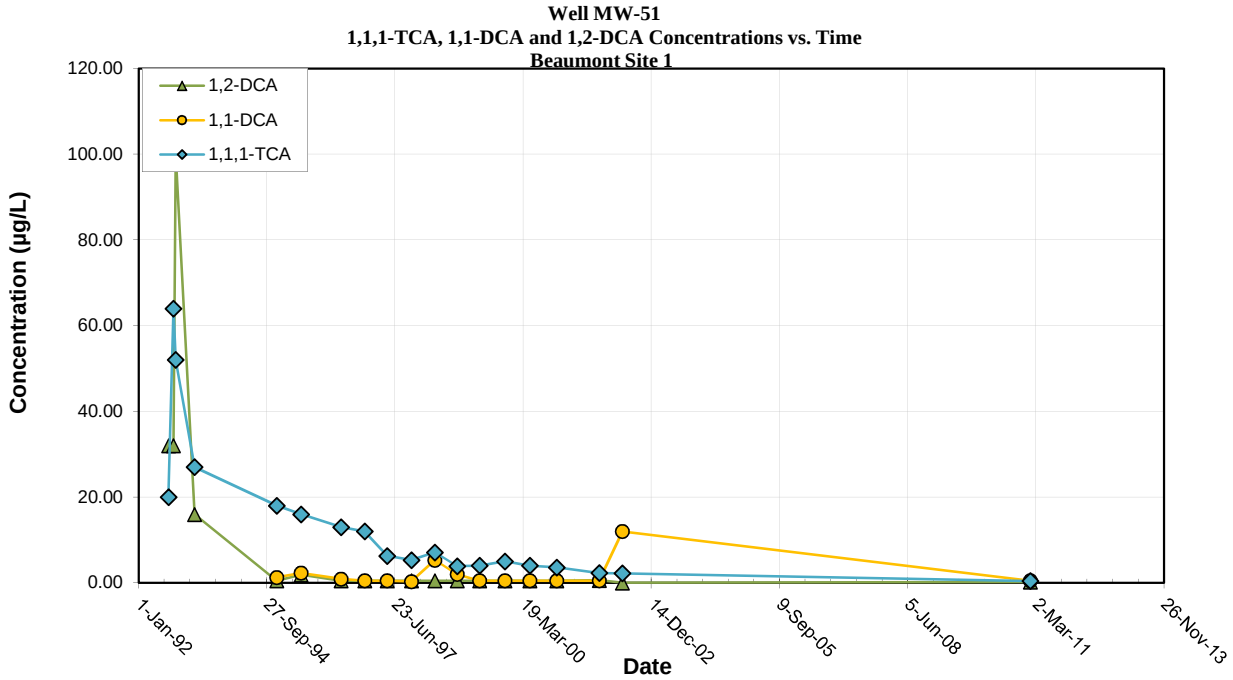

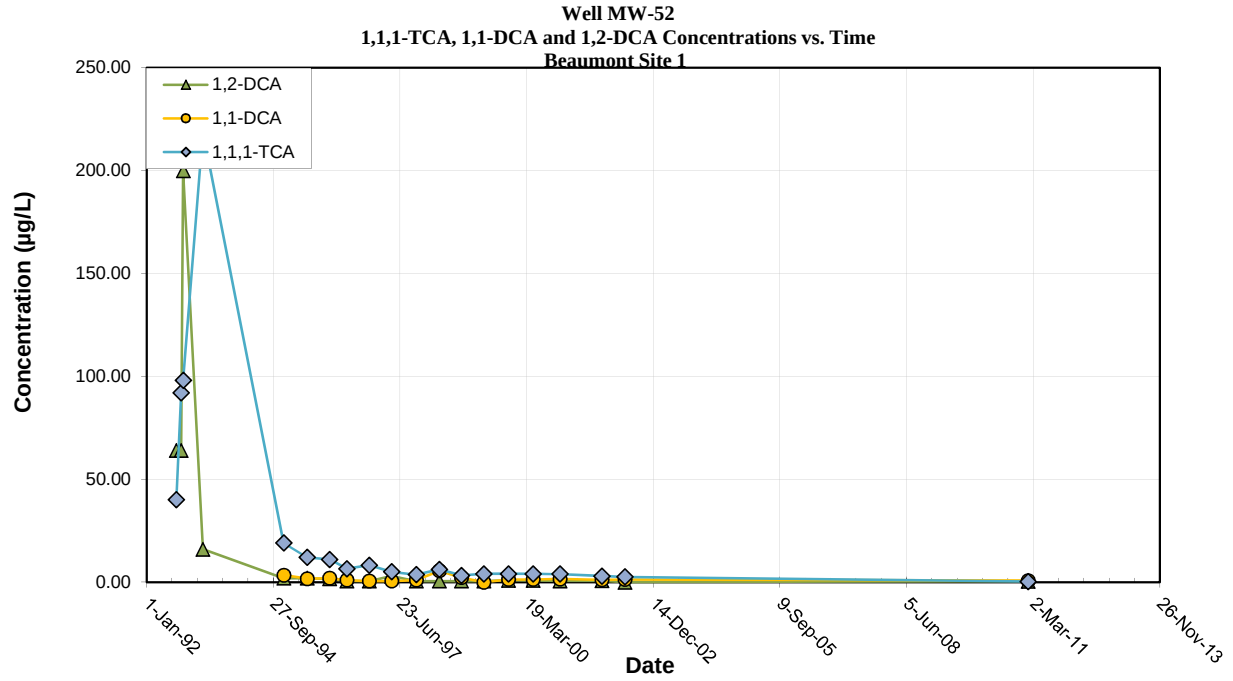

Note: All non-detections are set to zero for graphing purposes.

Contaminate of Potential Concern Time Series Plot

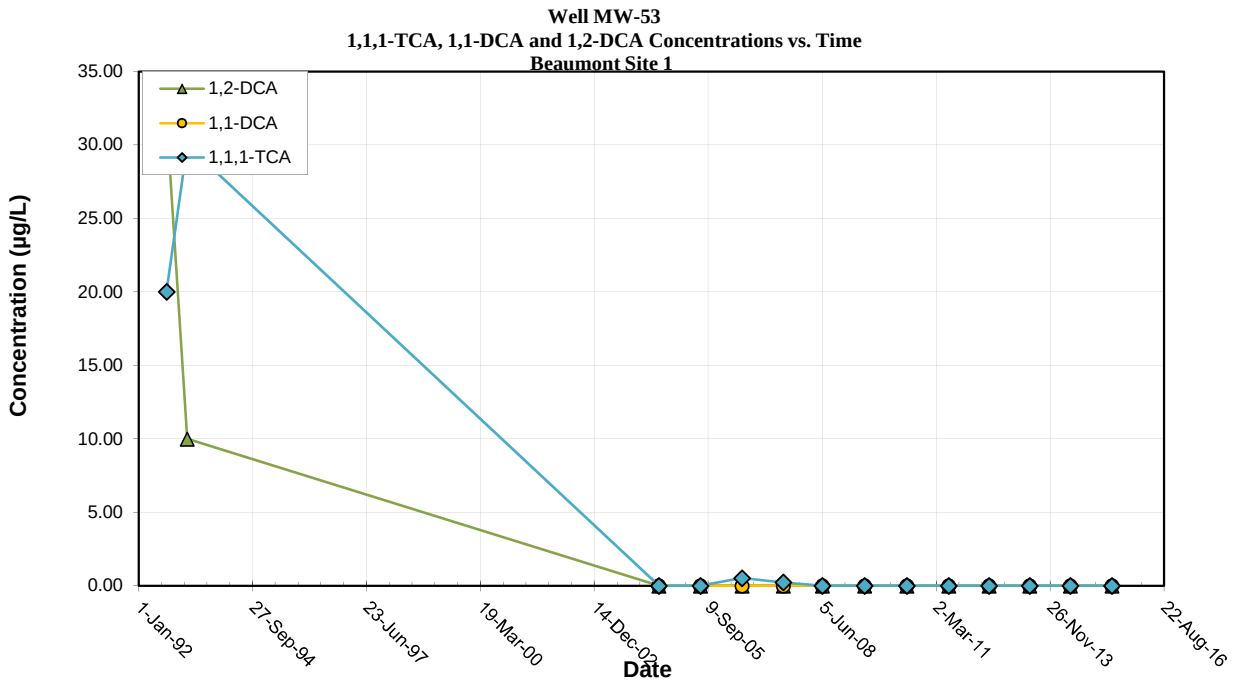

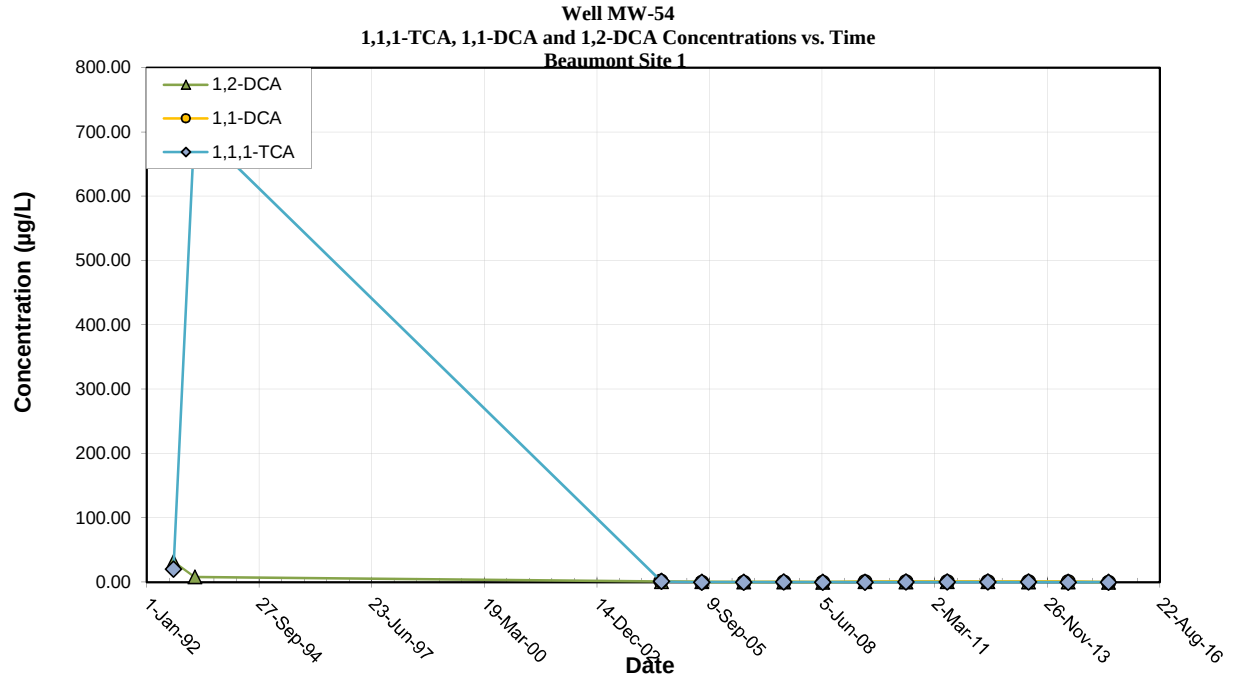

Note: All non-detections are set to zero for graphing purposes.

Contaminate of Potential Concern Time Series Plot

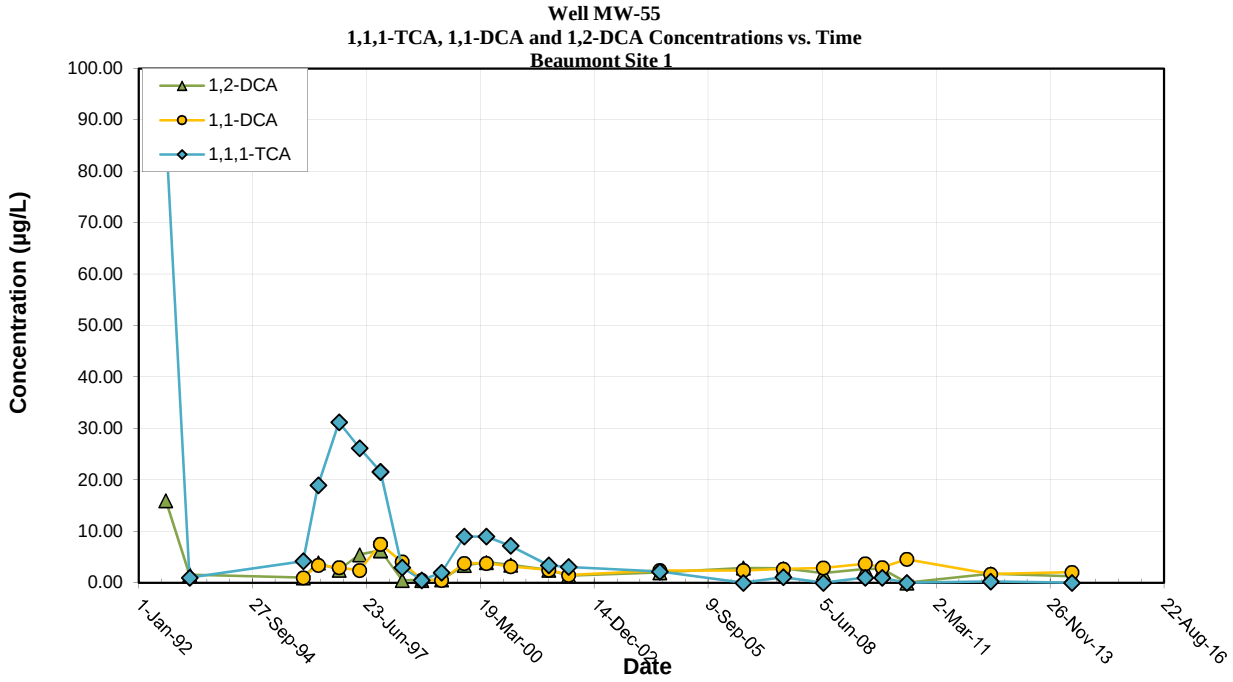

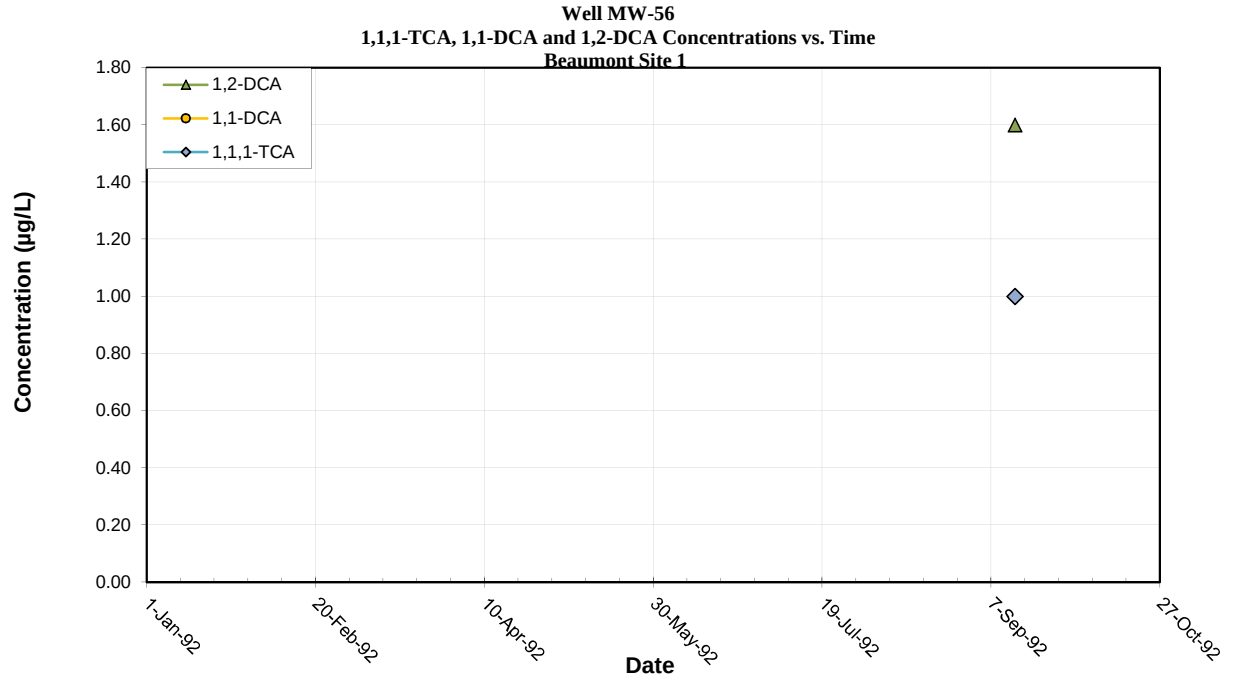

Note: All non-detections are set to zero for graphing purposes.

Contaminate of Potential Concern Time Series Plot

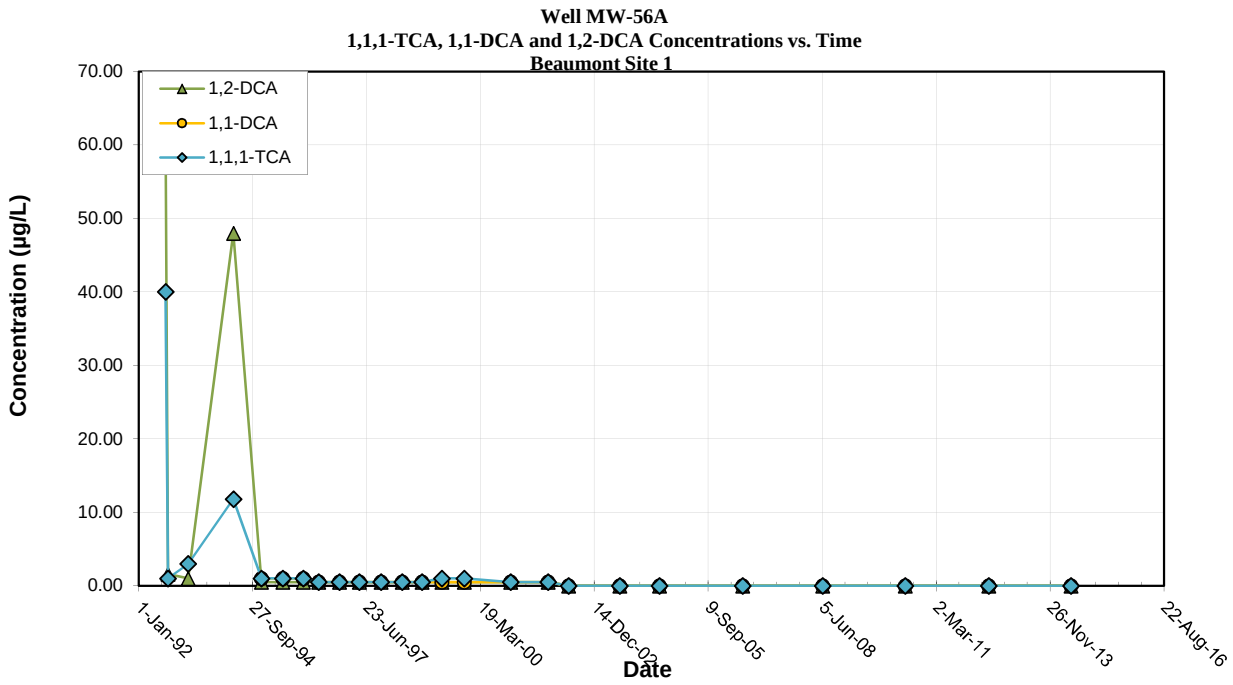

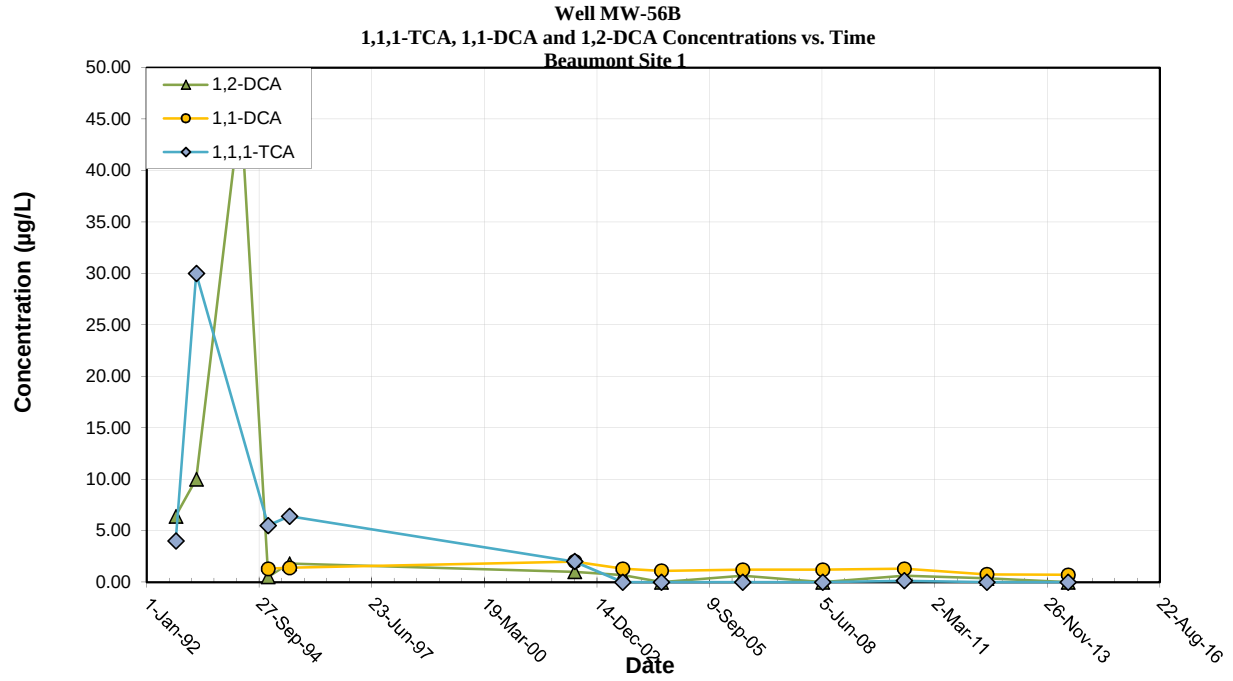

Note: All non-detections are set to zero for graphing purposes.

Contaminate of Potential Concern Time Series Plot

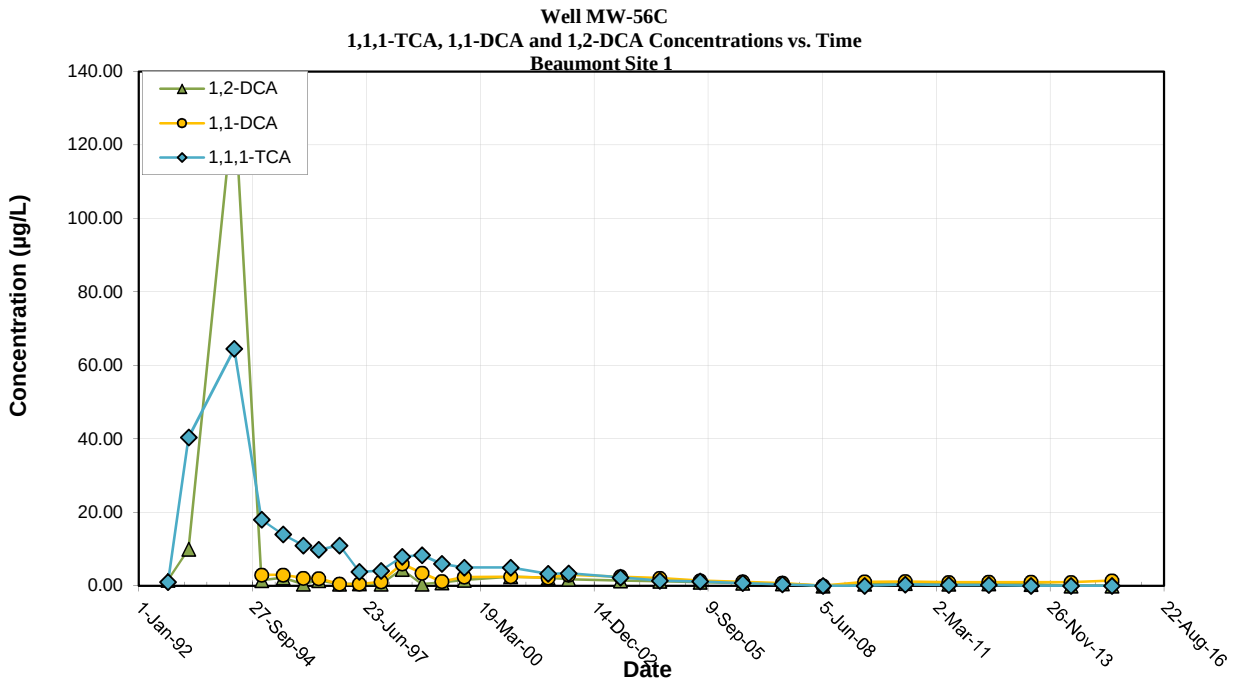

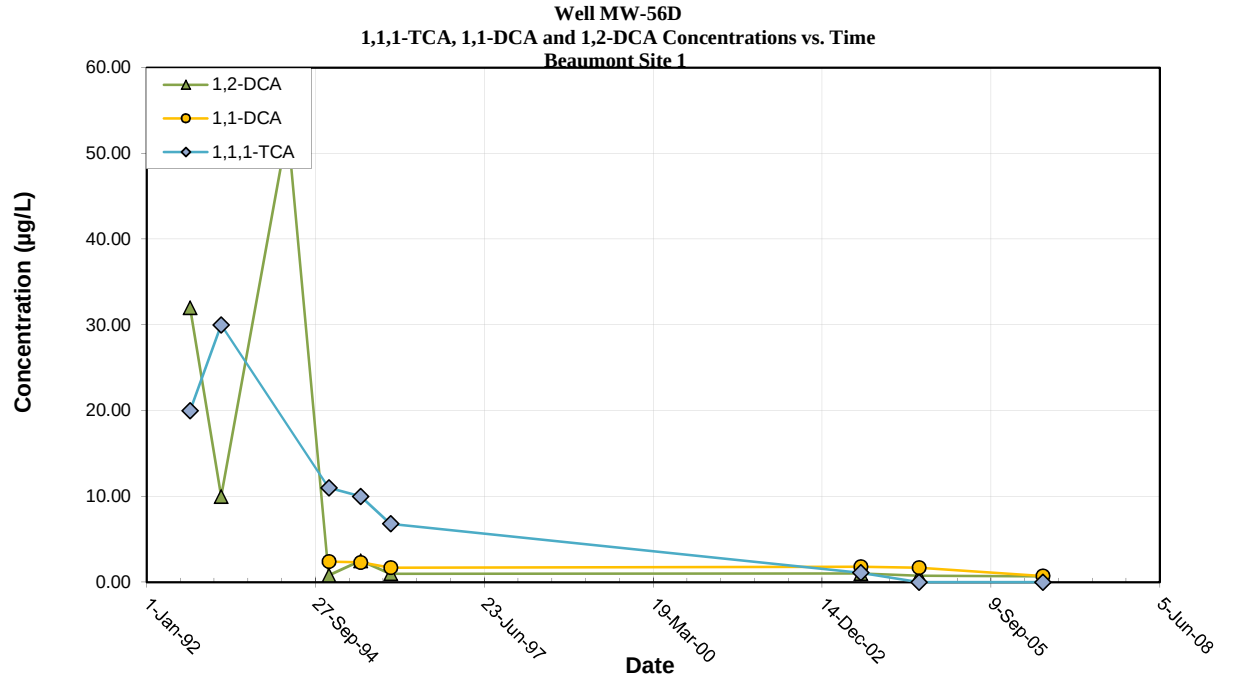

Note: All non-detections are set to zero for graphing purposes.

Contaminate of Potential Concern Time Series Plot

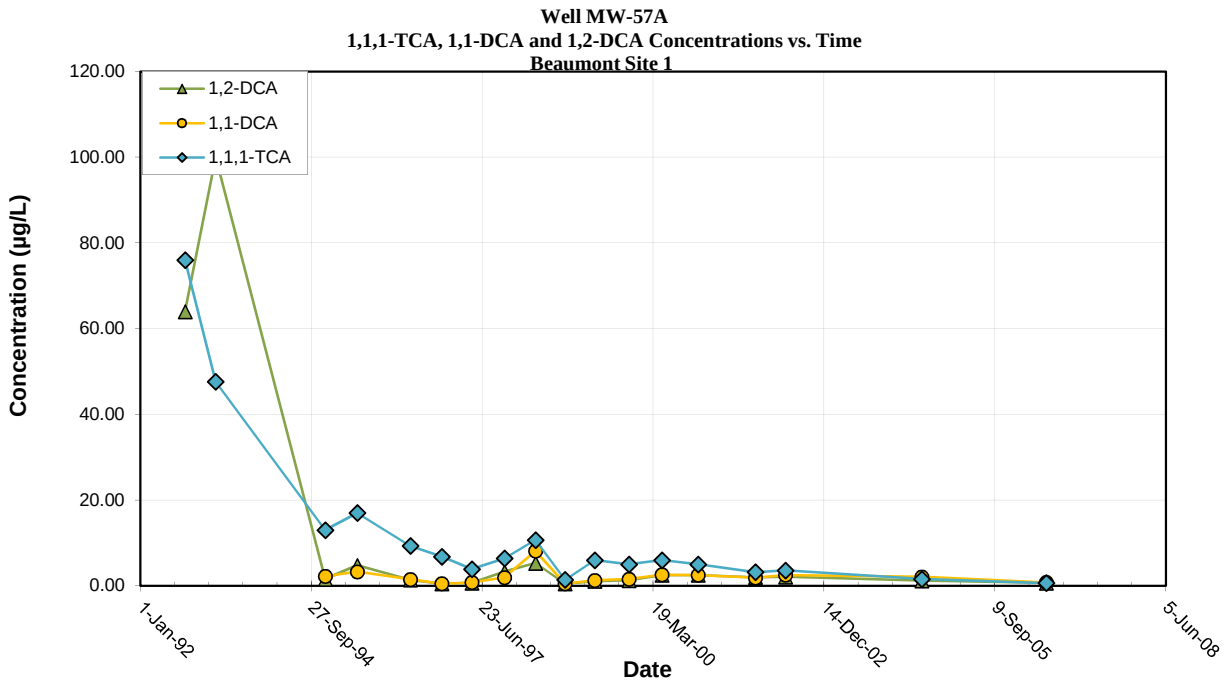

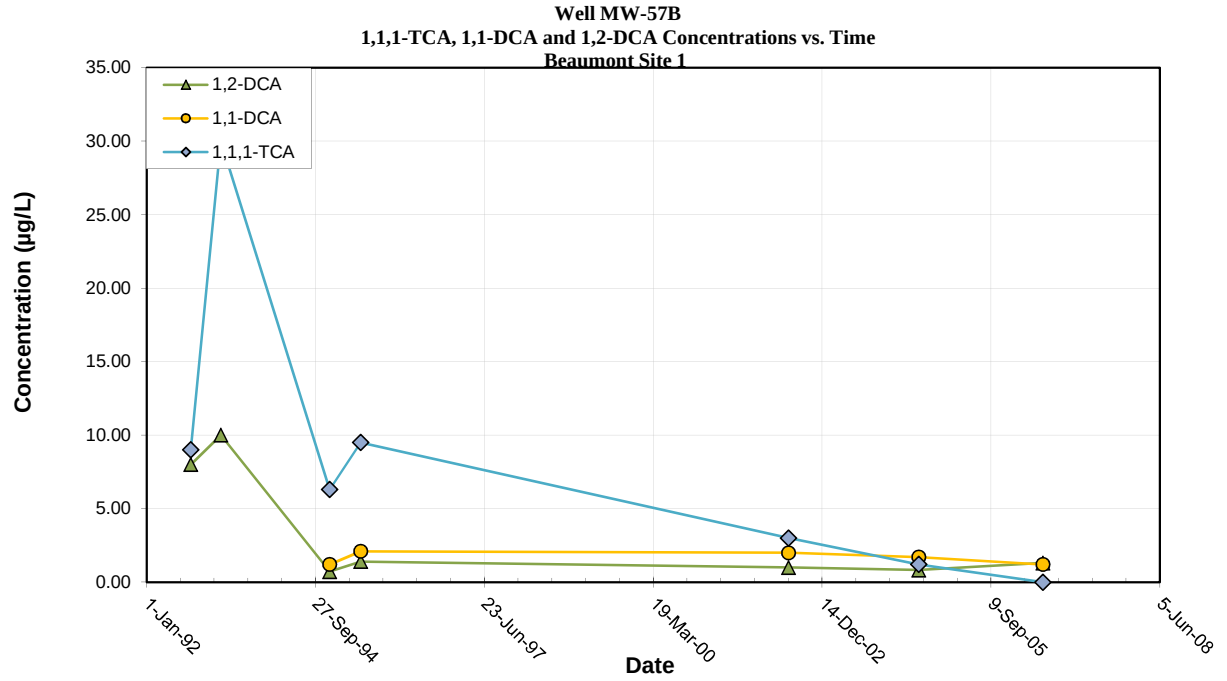

Note: All non-detections are set to zero for graphing purposes.

Contaminate of Potential Concern Time Series Plot

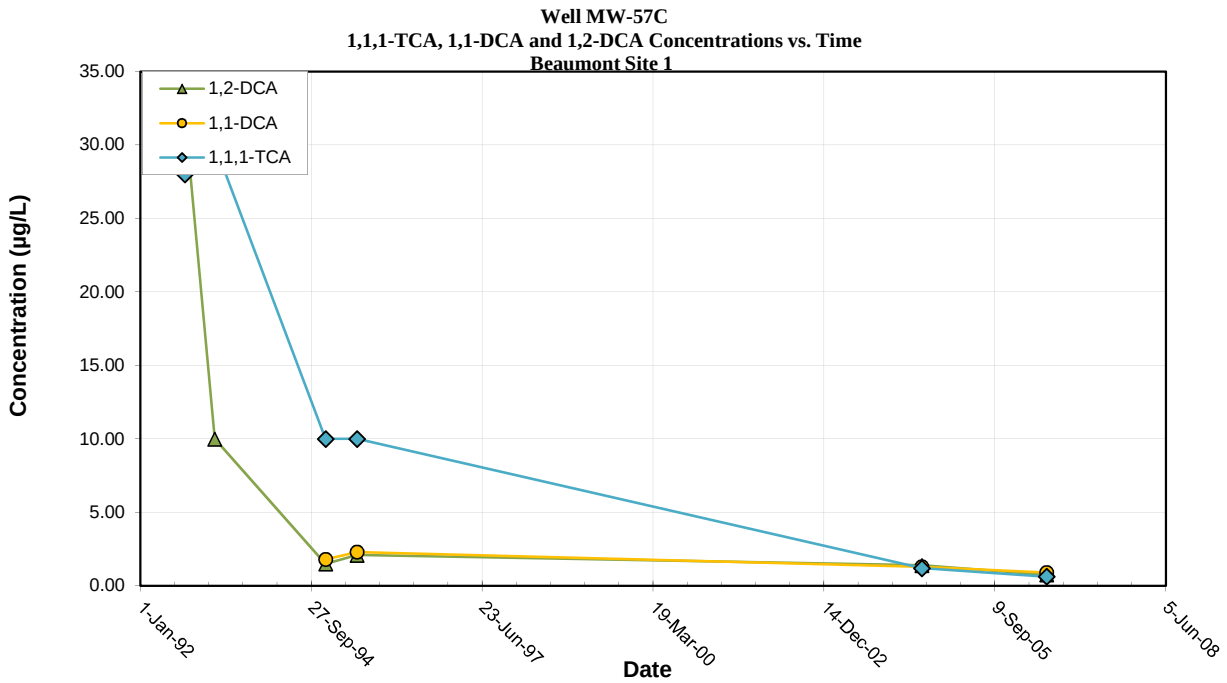

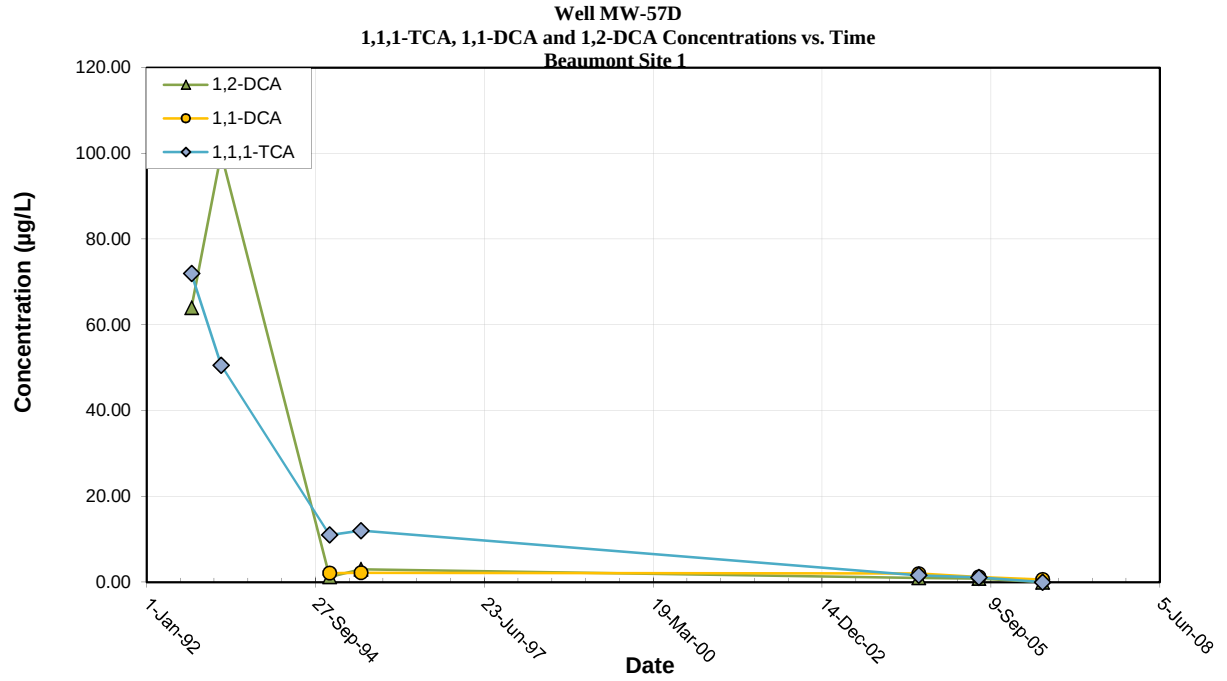

Note: All non-detections are set to zero for graphing purposes.

Contaminate of Potential Concern Time Series Plot

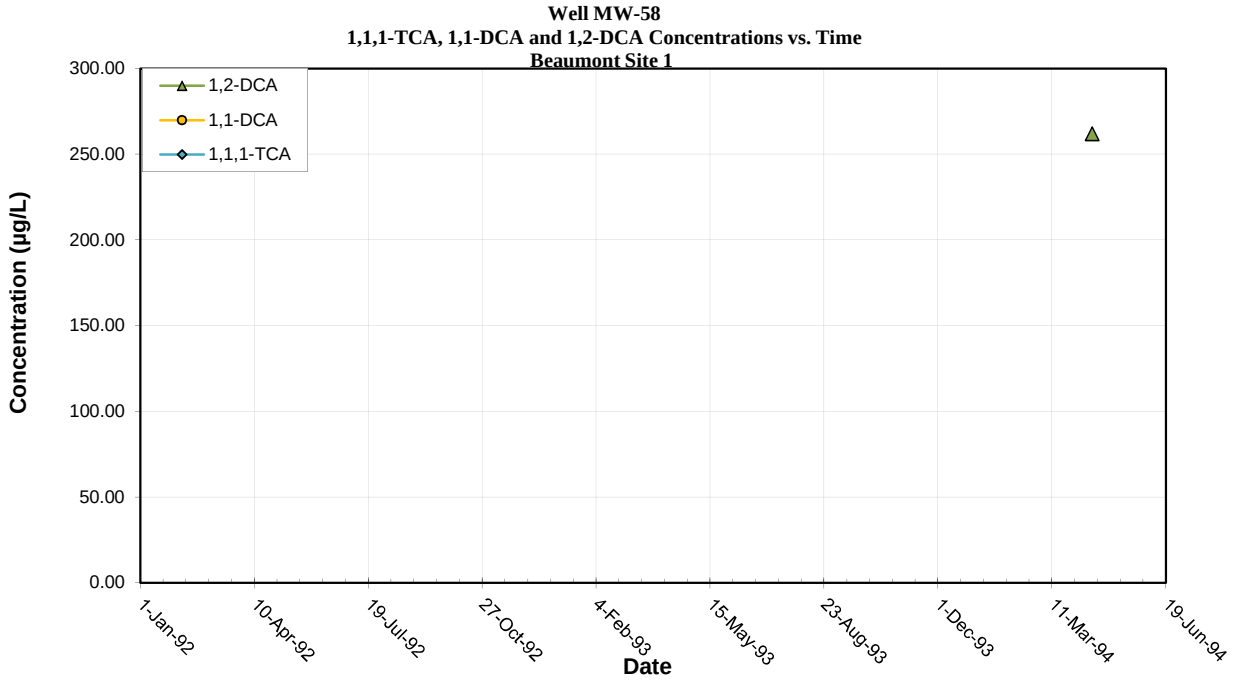

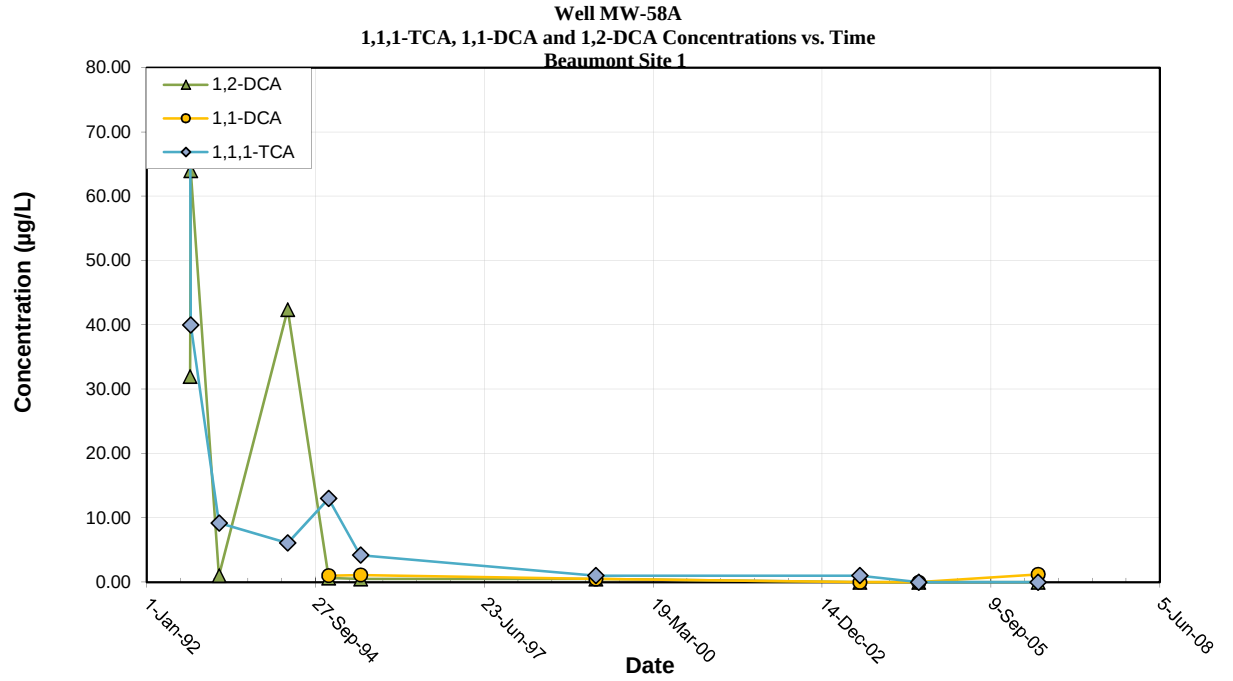

Note: All non-detections are set to zero for graphing purposes.

Contaminate of Potential Concern Time Series Plot

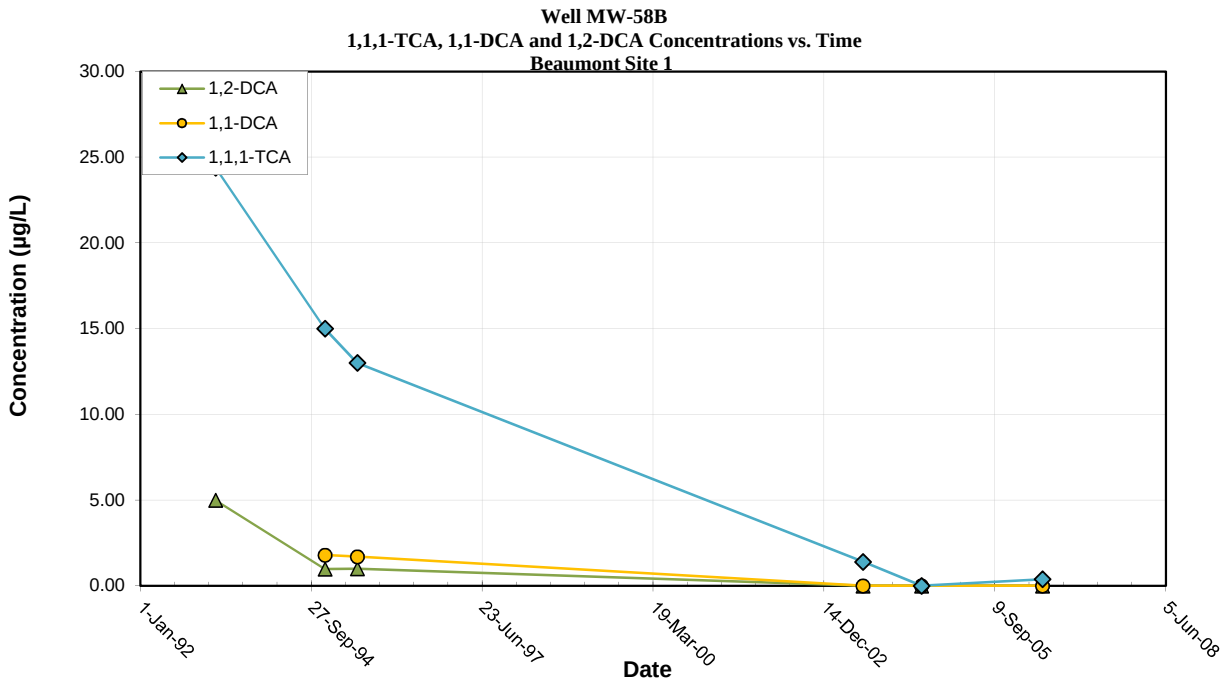

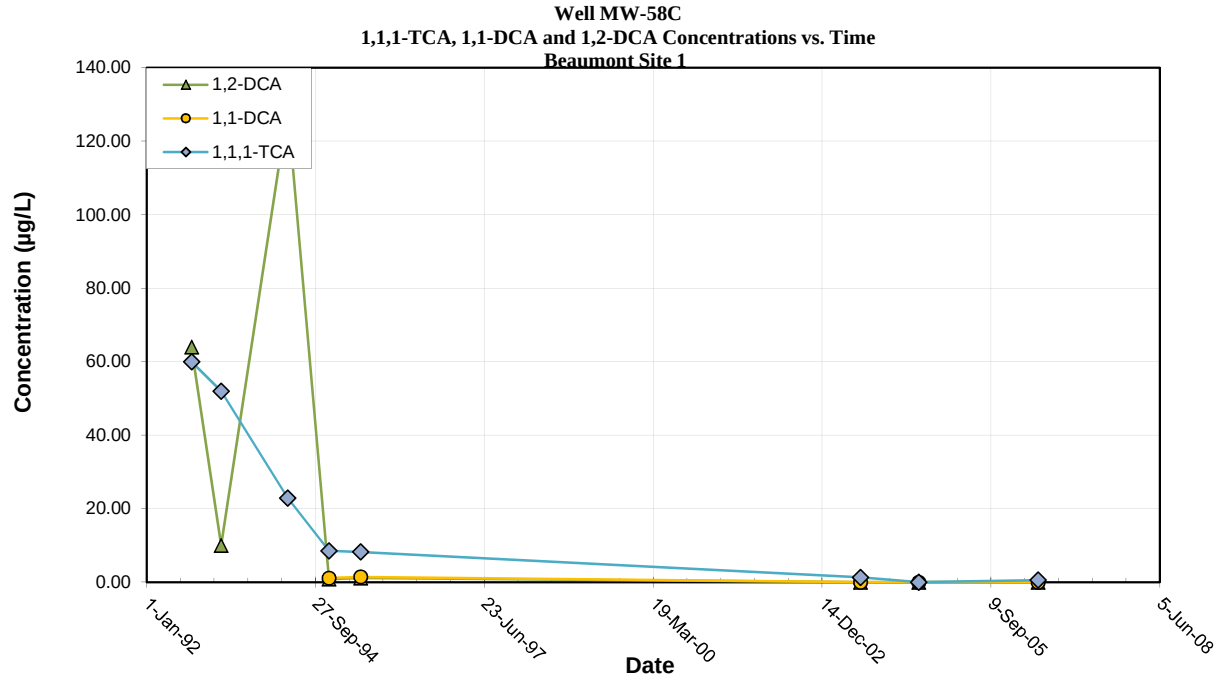

Note: All non-detections are set to zero for graphing purposes.

Contaminate of Potential Concern Time Series Plot

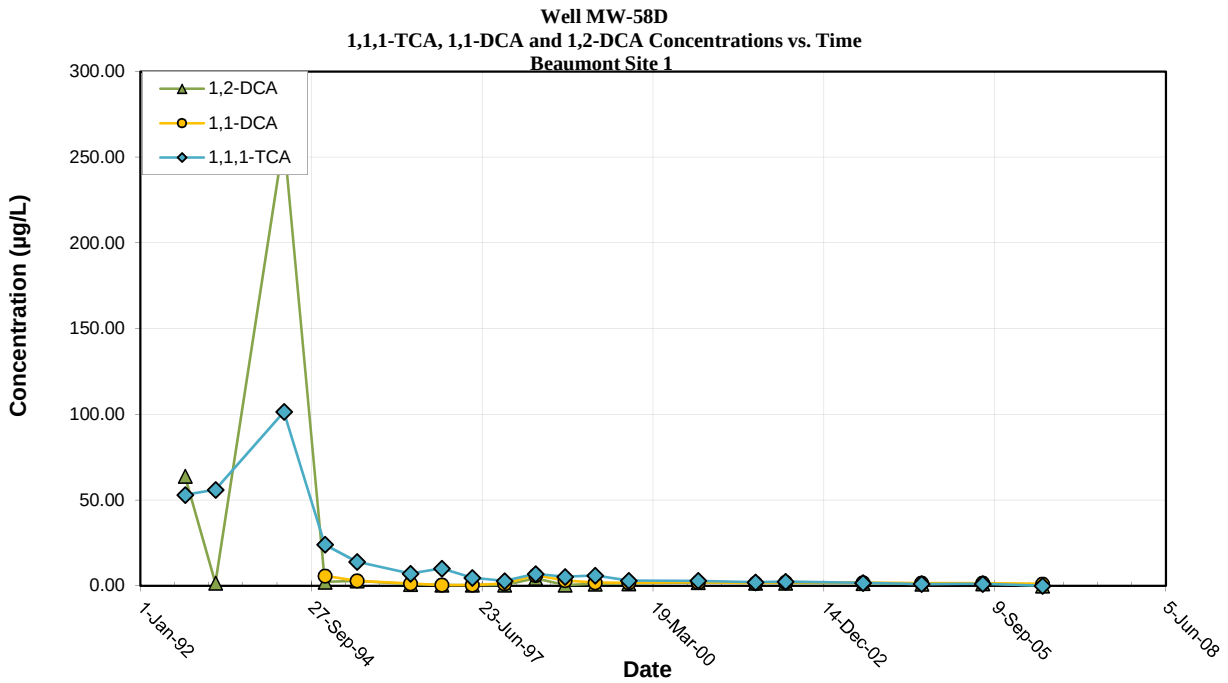

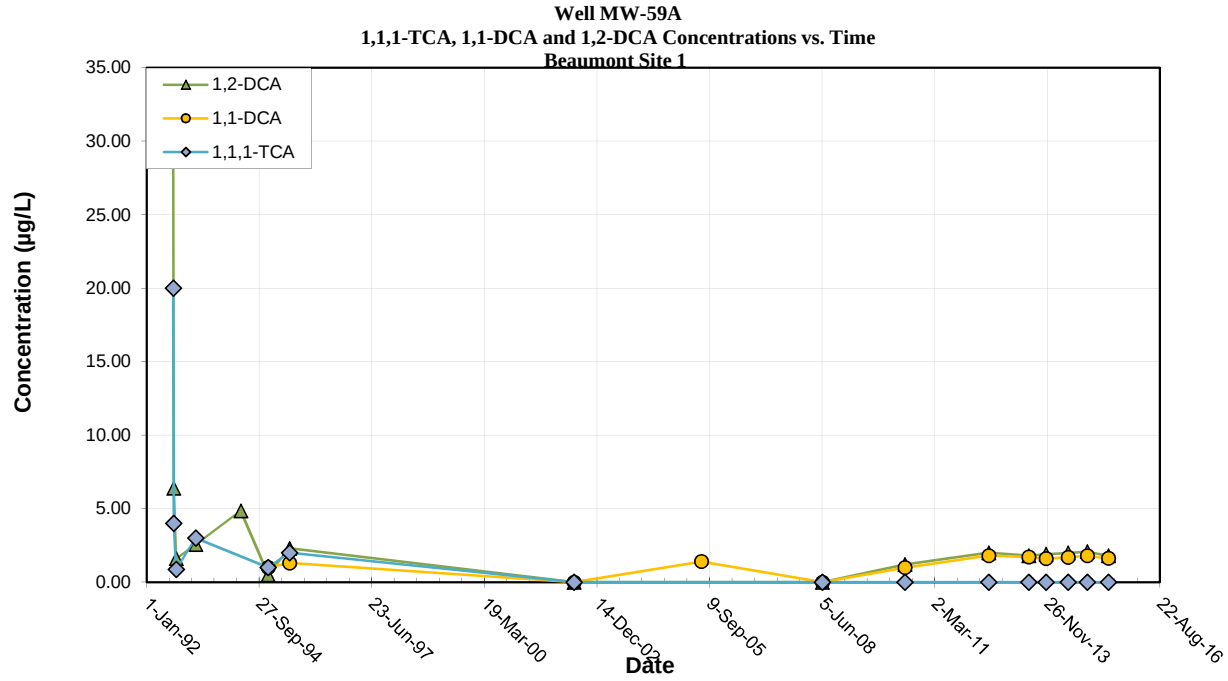

Note: All non-detections are set to zero for graphing purposes.

Contaminate of Potential Concern Time Series Plot

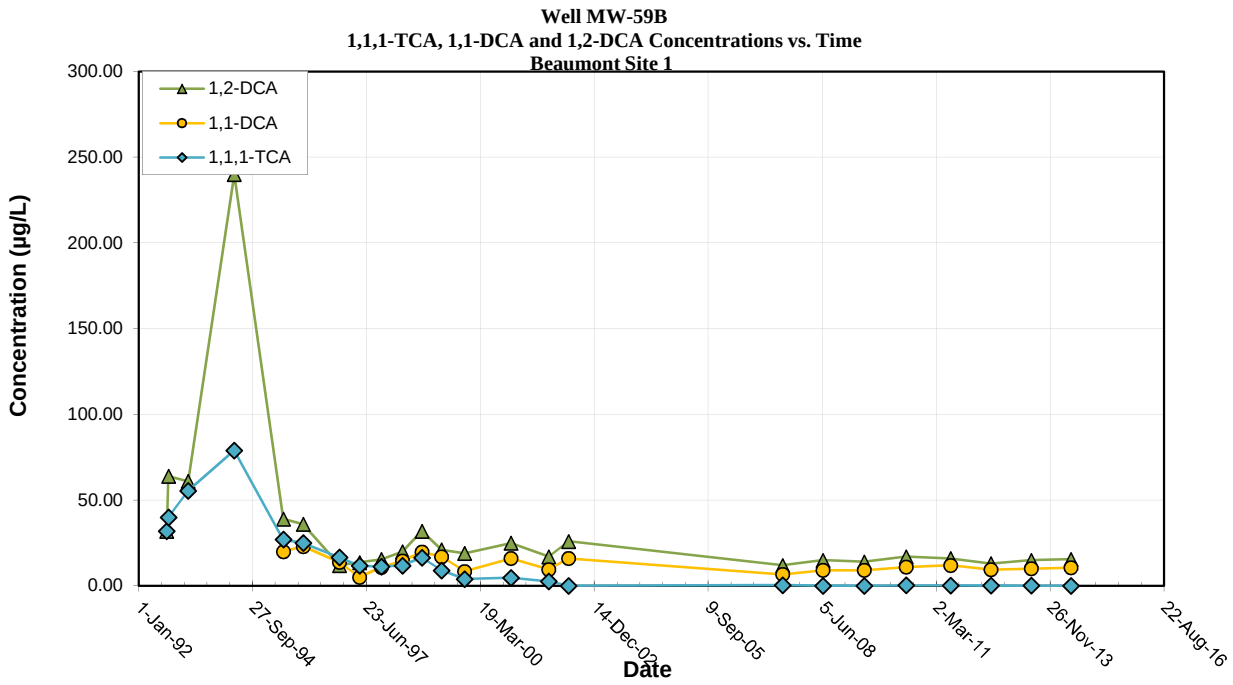

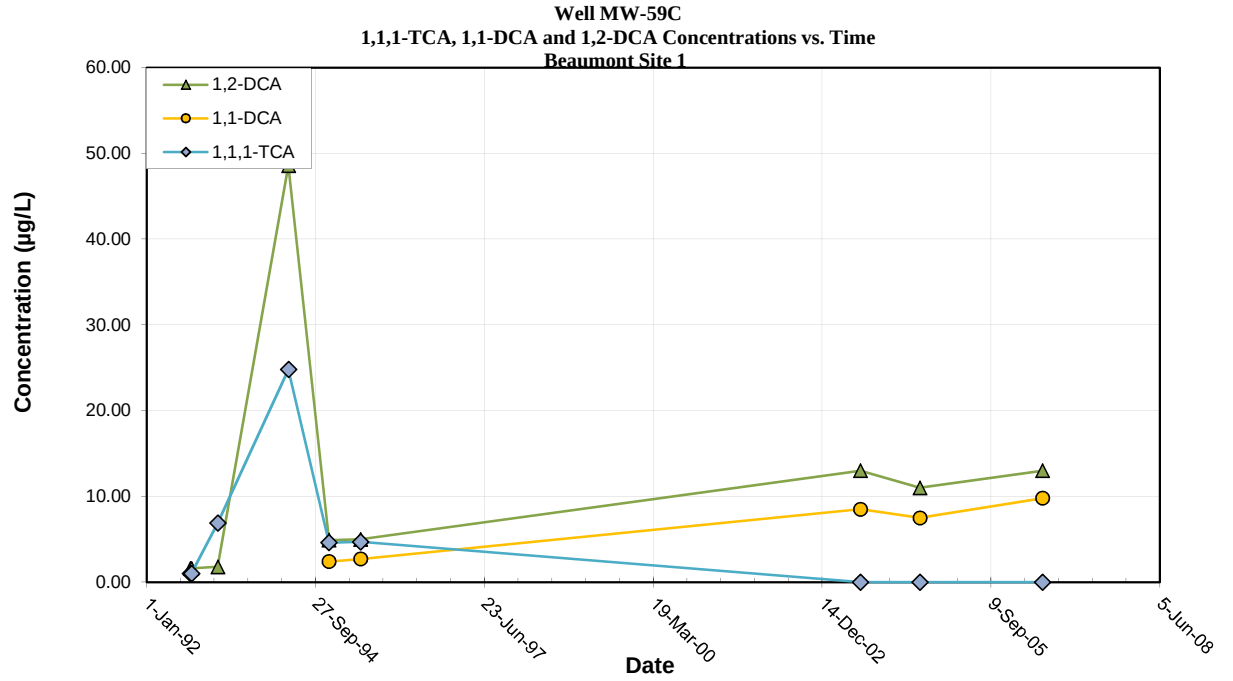

Note: All non-detections are set to zero for graphing purposes.

Contaminate of Potential Concern Time Series Plot

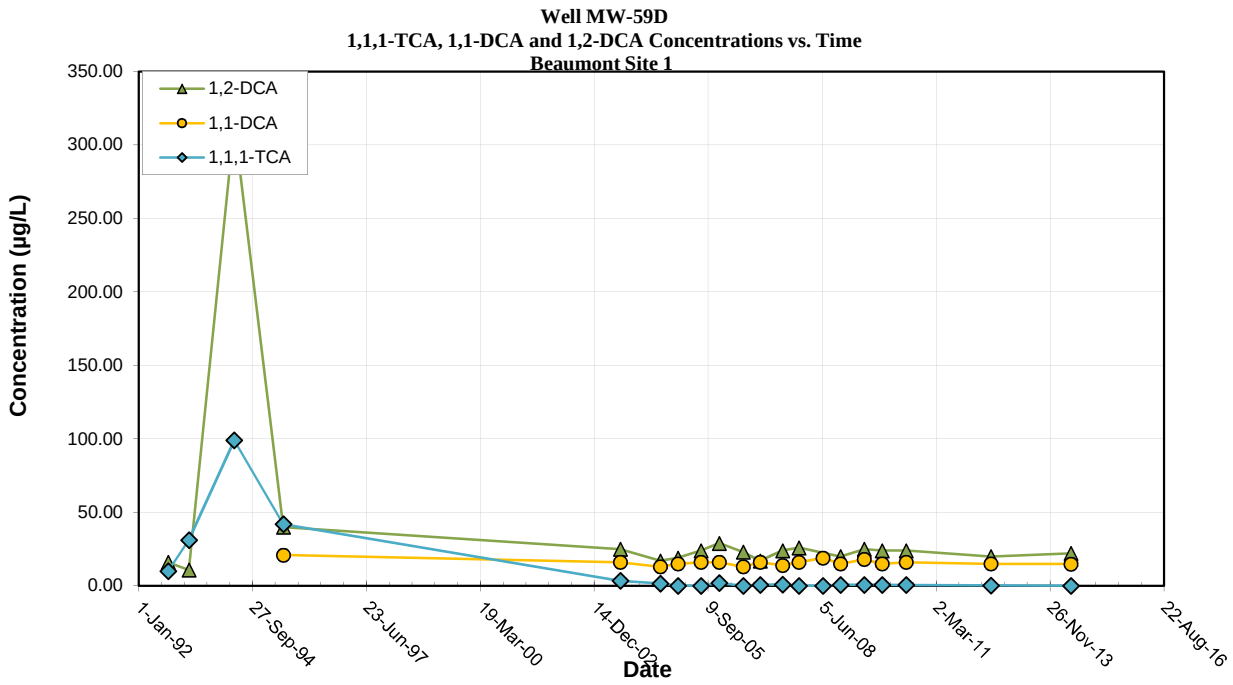

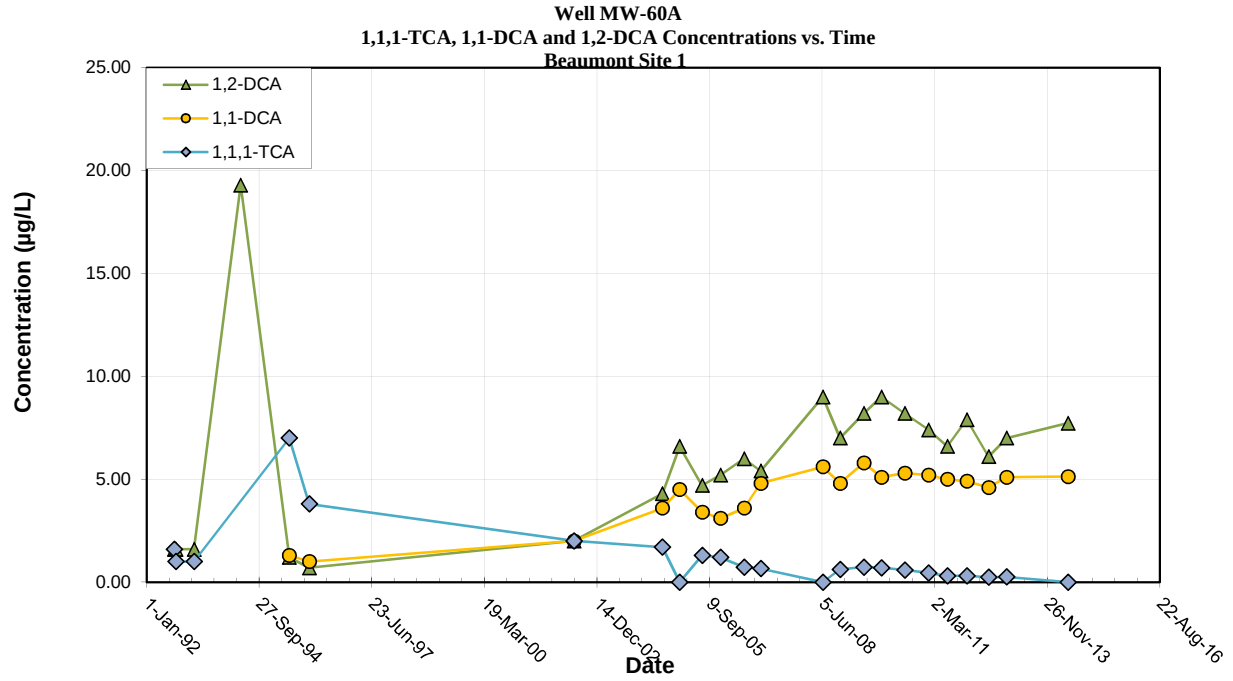

Note: All non-detections are set to zero for graphing purposes.

Contaminate of Potential Concern Time Series Plot

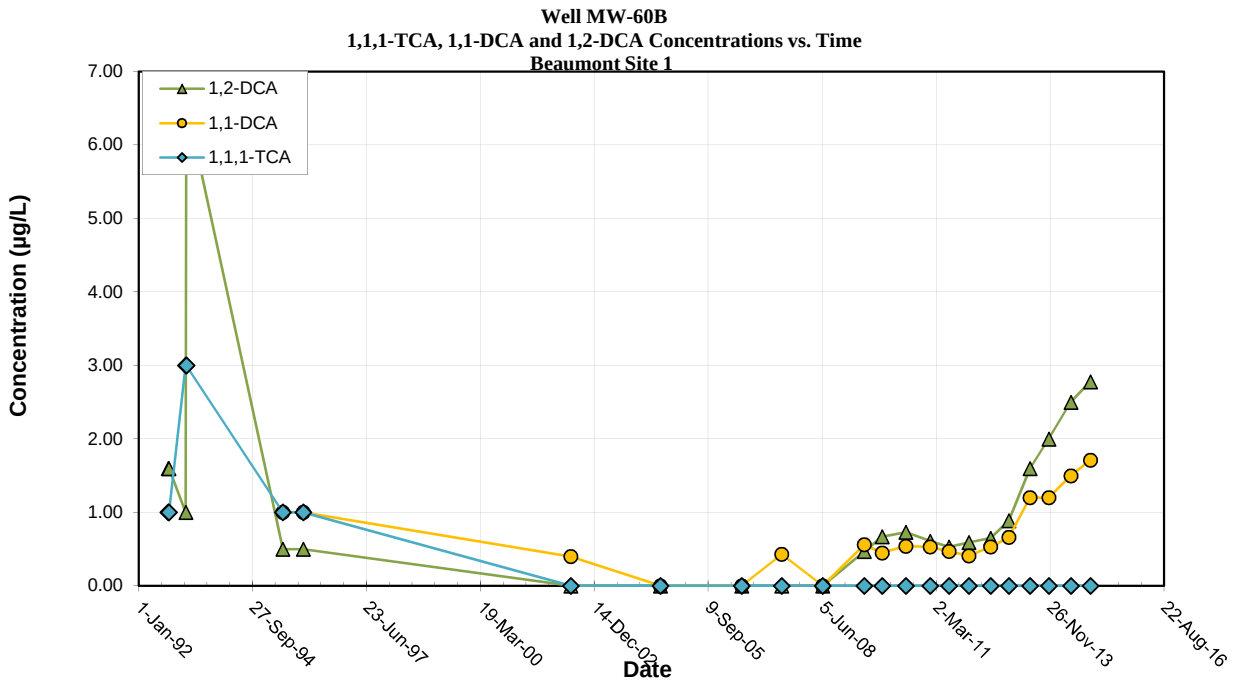

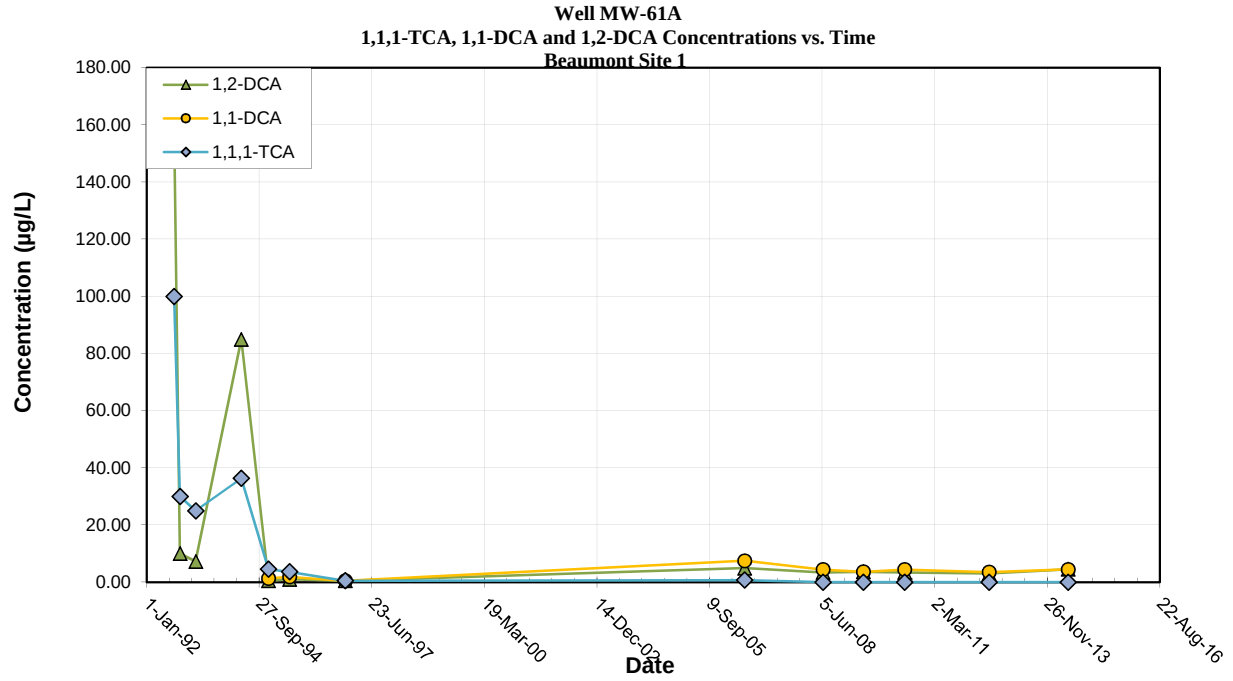

Note: All non-detections are set to zero for graphing purposes.

Contaminate of Potential Concern Time Series Plot

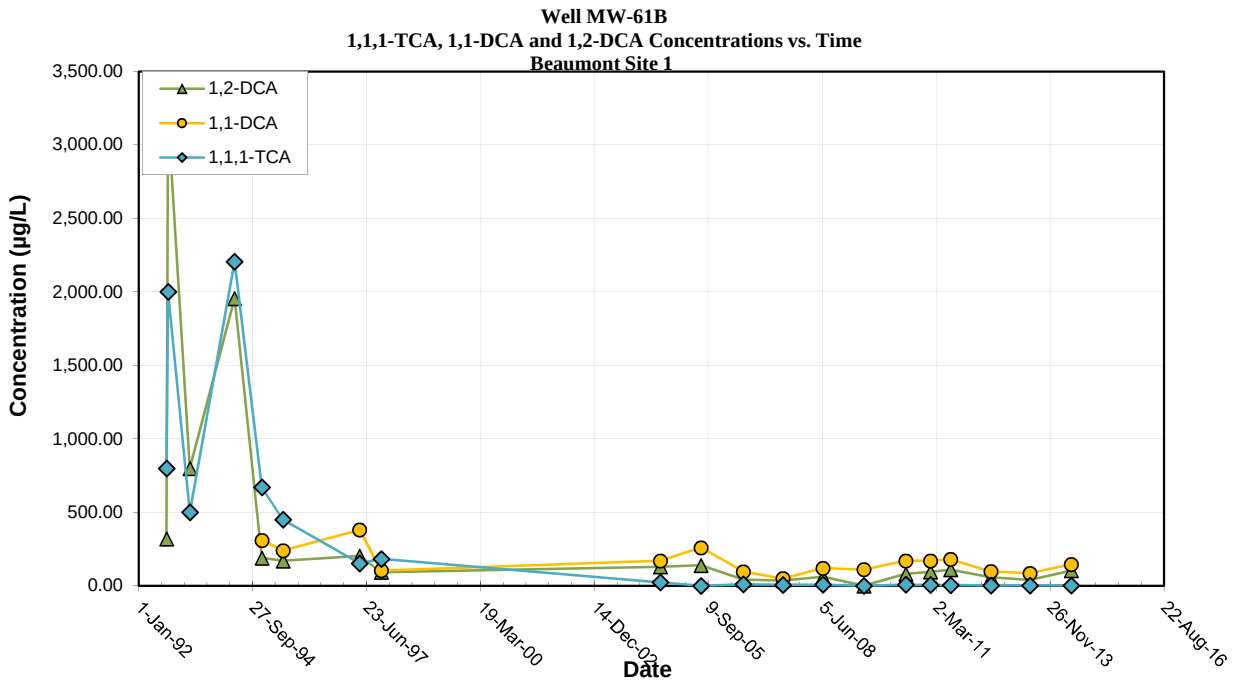

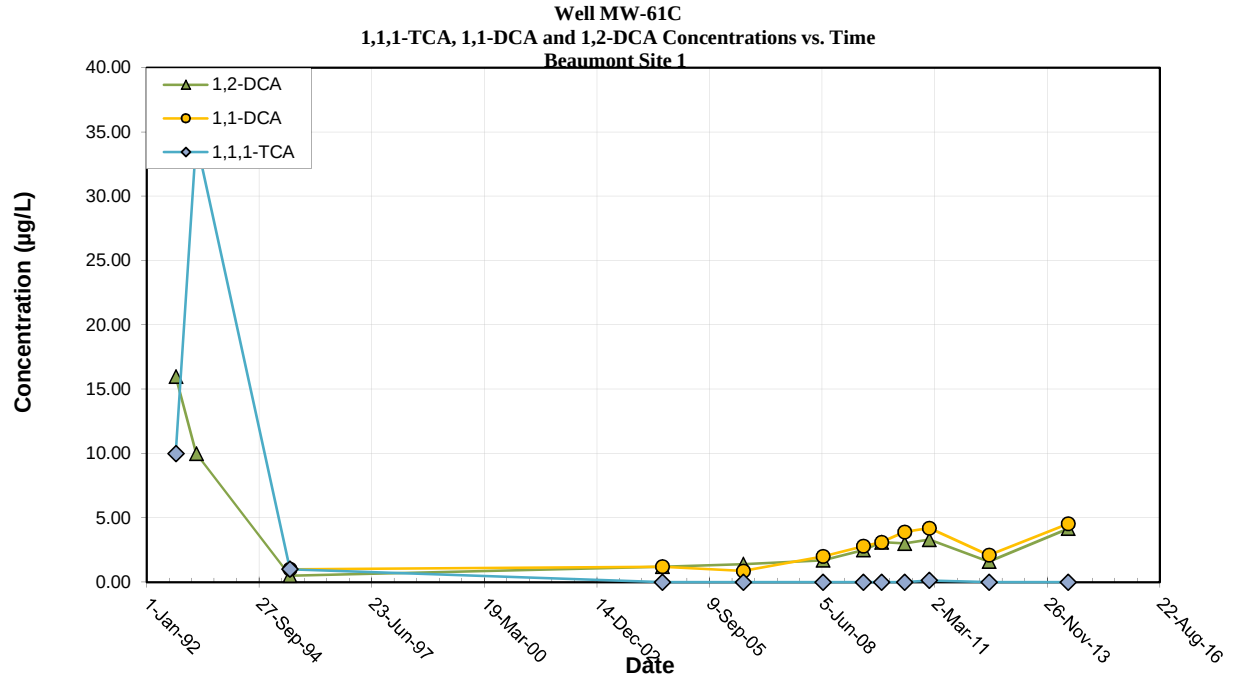

Note: All non-detections are set to zero for graphing purposes.

Contaminate of Potential Concern Time Series Plot

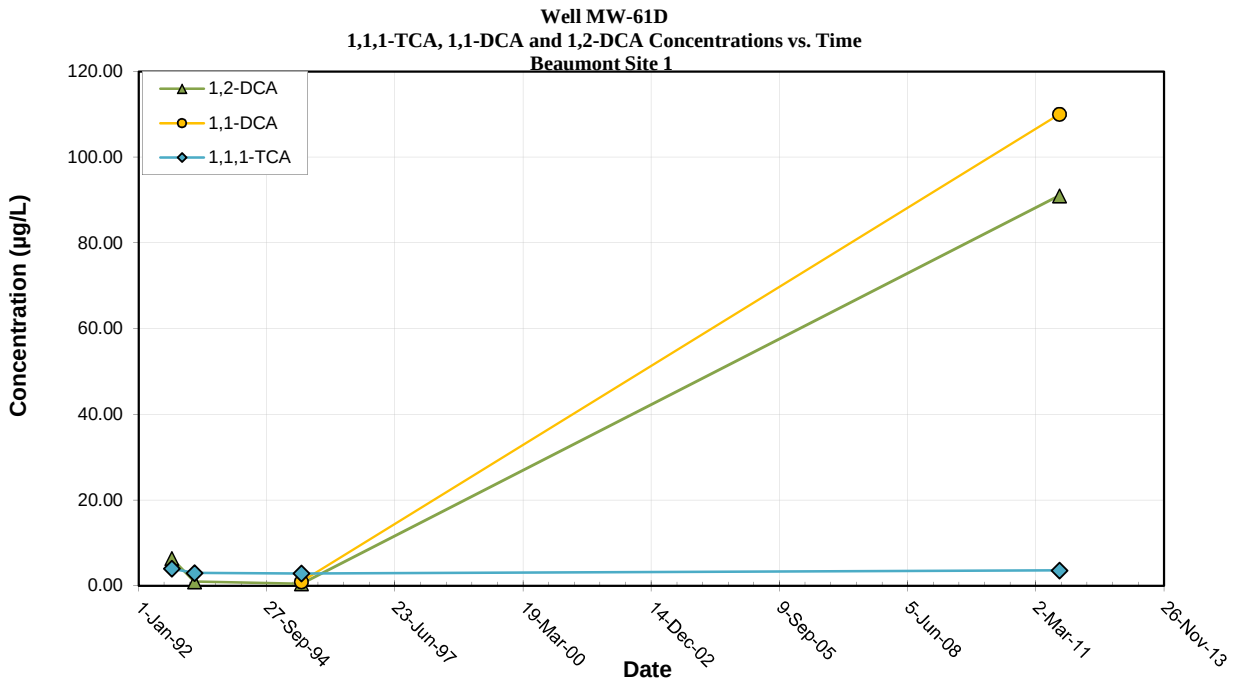

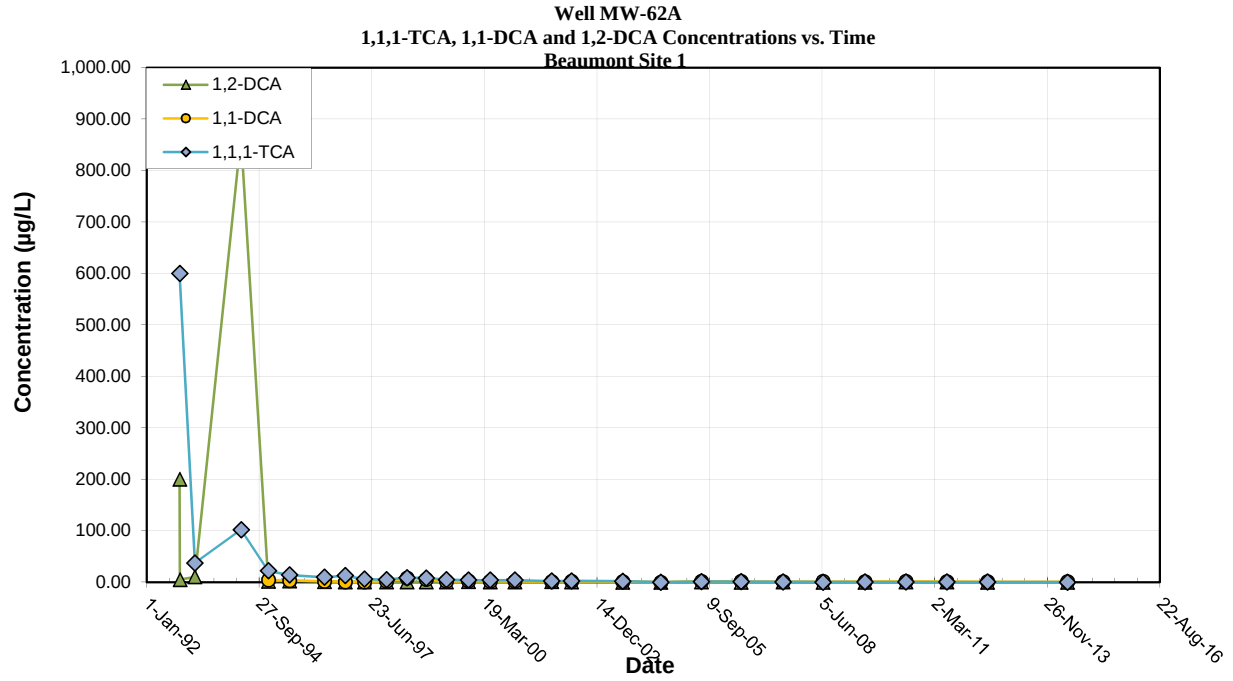

Note: All non-detections are set to zero for graphing purposes.

Contaminate of Potential Concern Time Series Plot

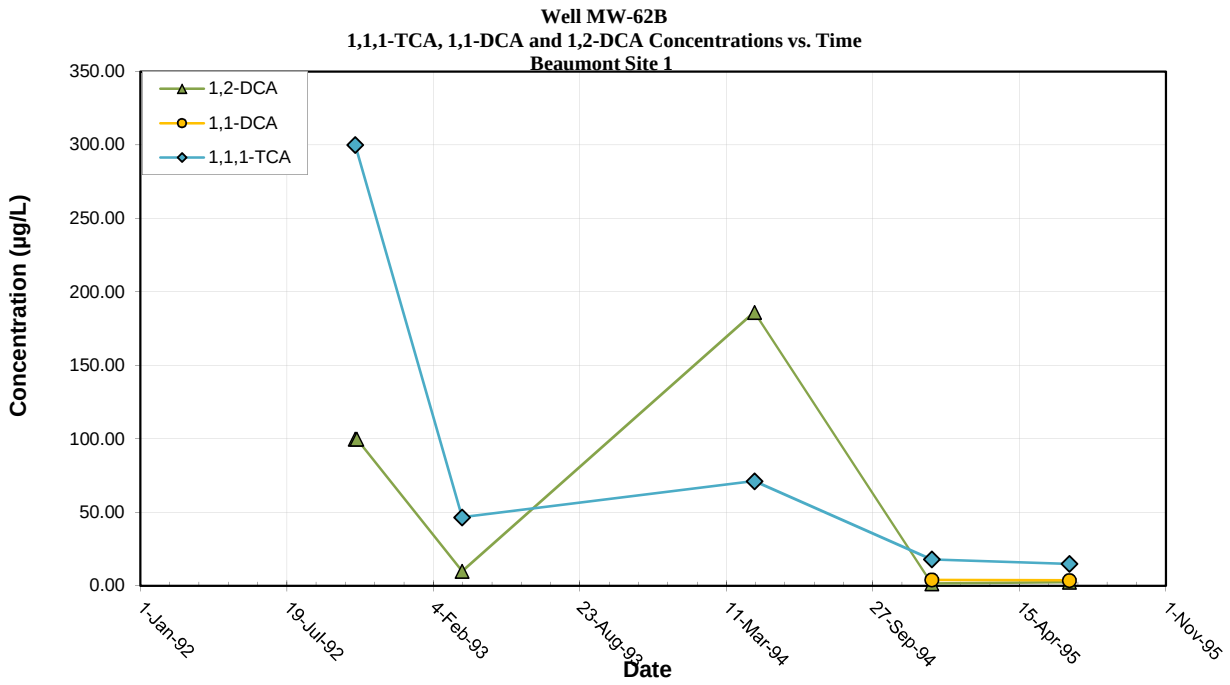

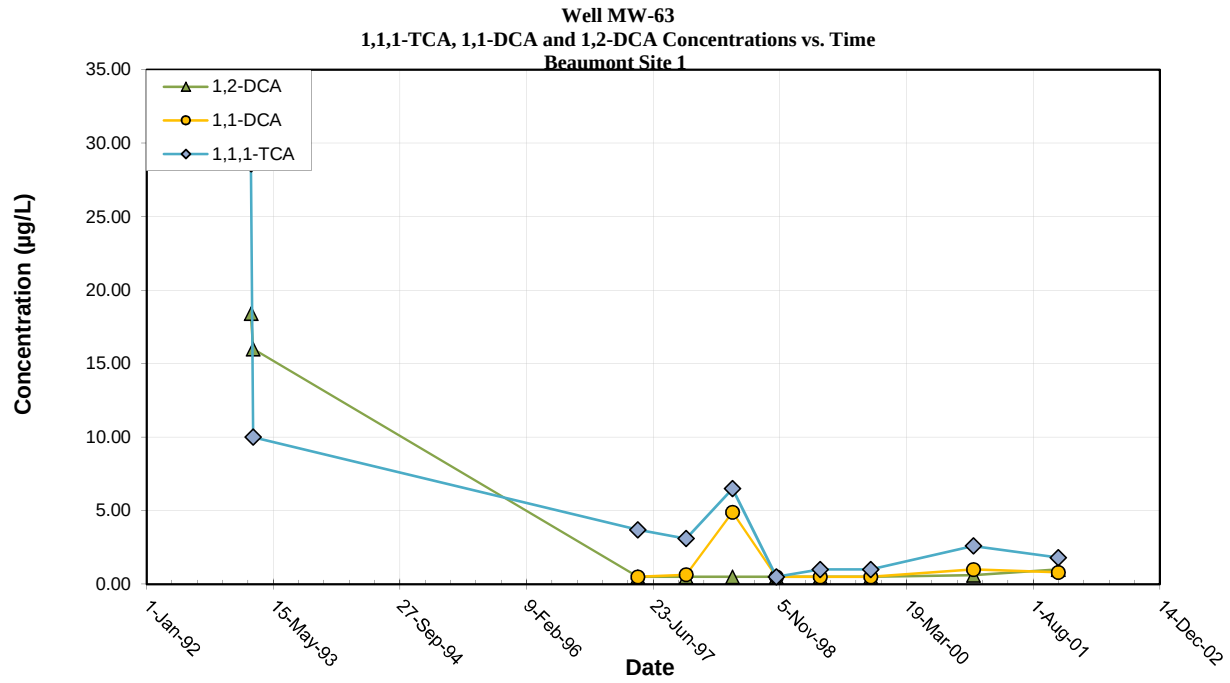

Note: All non-detections are set to zero for graphing purposes.

Contaminate of Potential Concern Time Series Plot

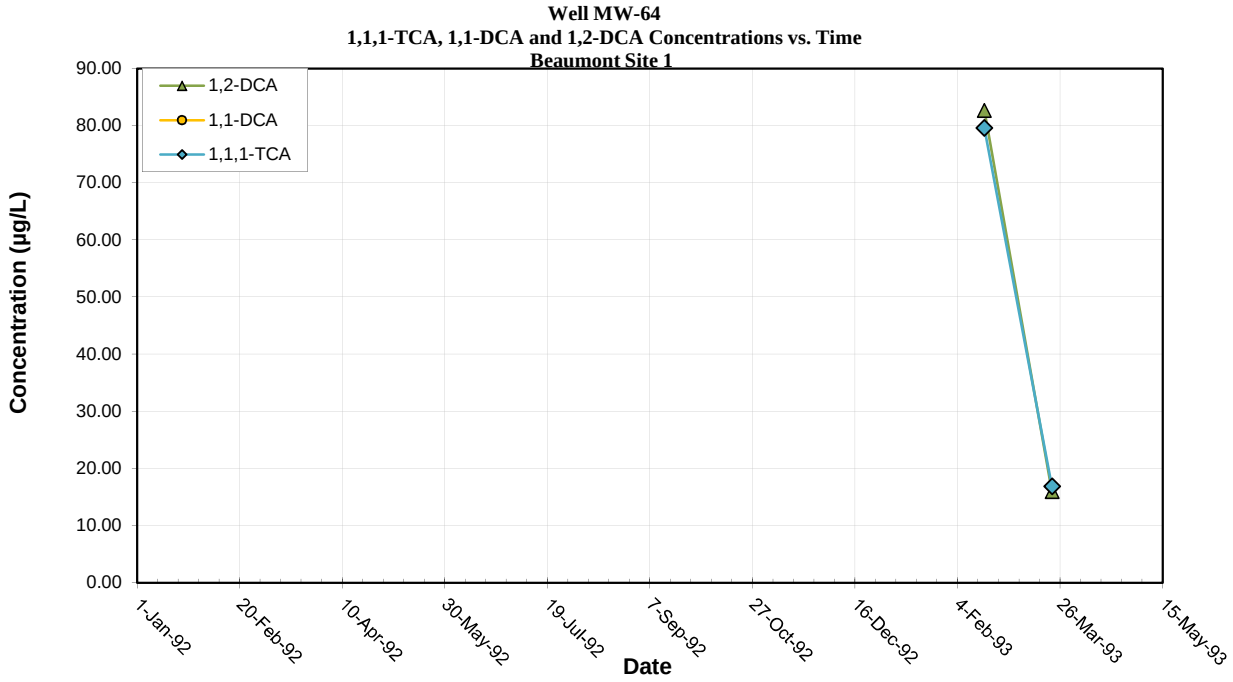

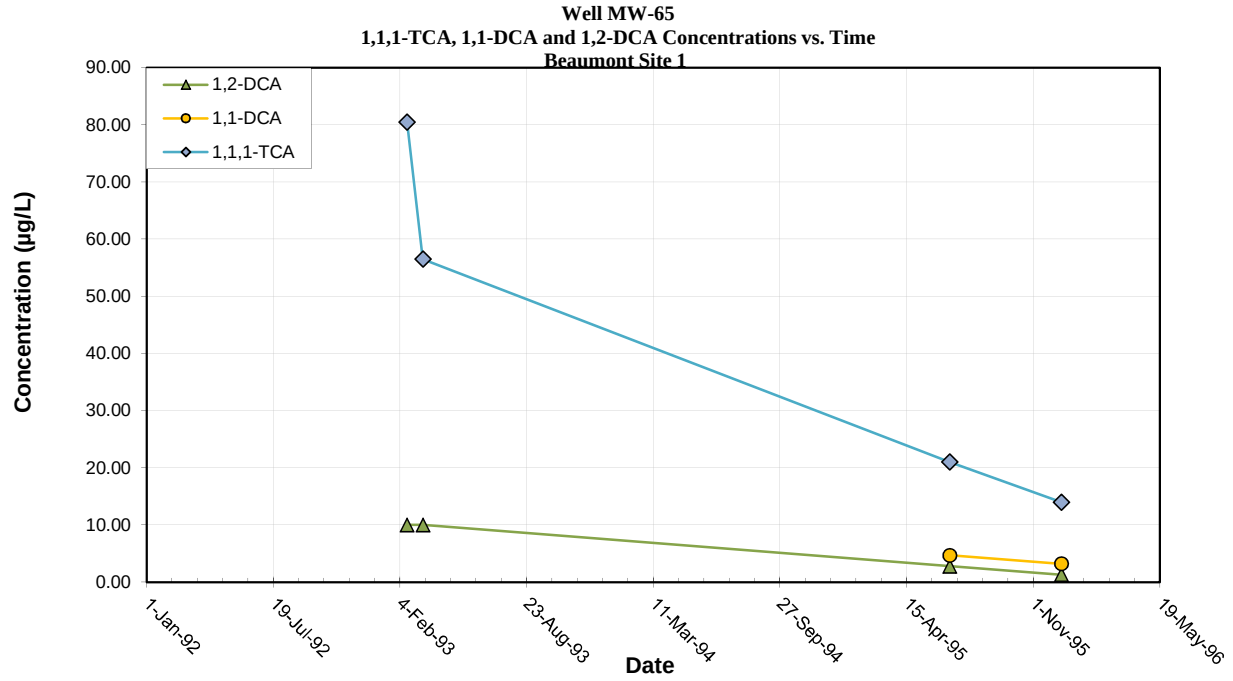

Note: All non-detections are set to zero for graphing purposes.

Contaminate of Potential Concern Time Series Plot

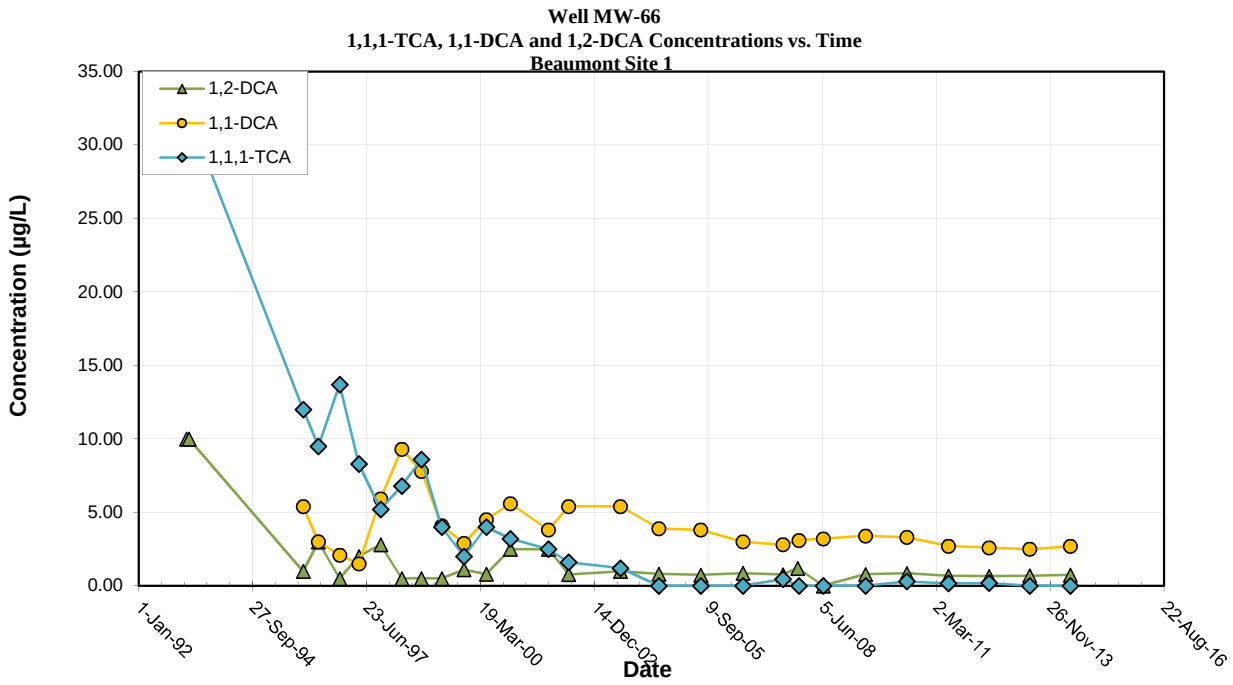

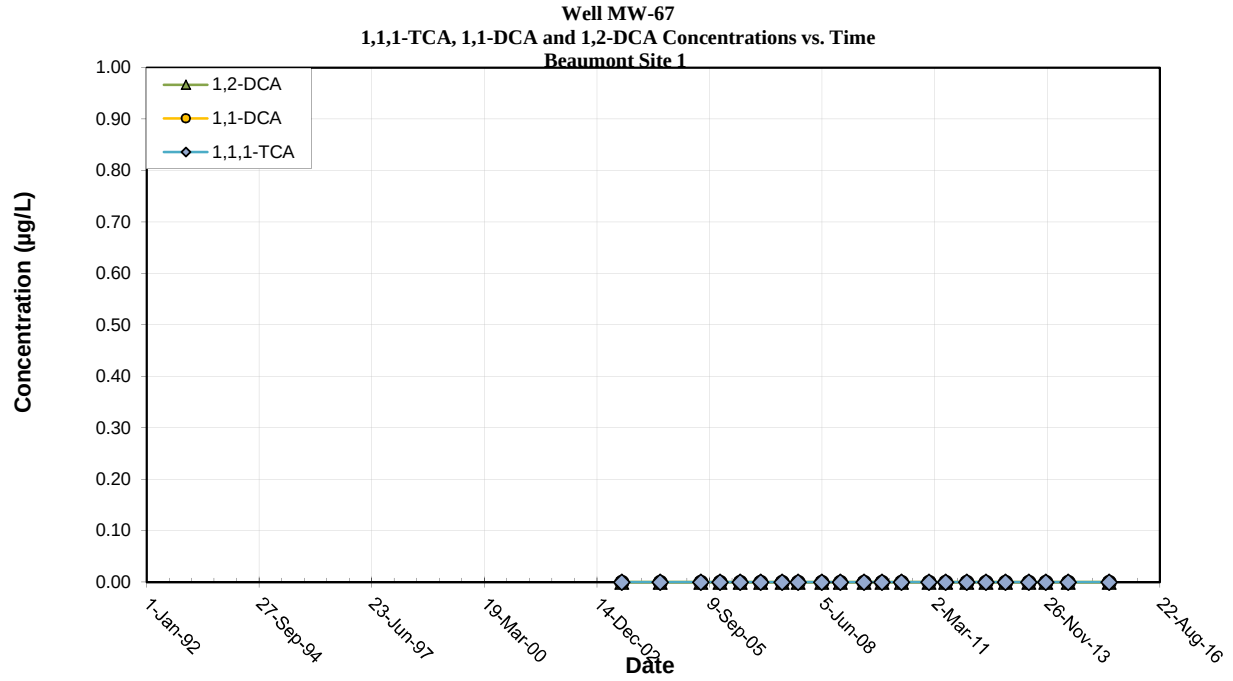

Note: All non-detections are set to zero for graphing purposes.

Contaminate of Potential Concern Time Series Plot

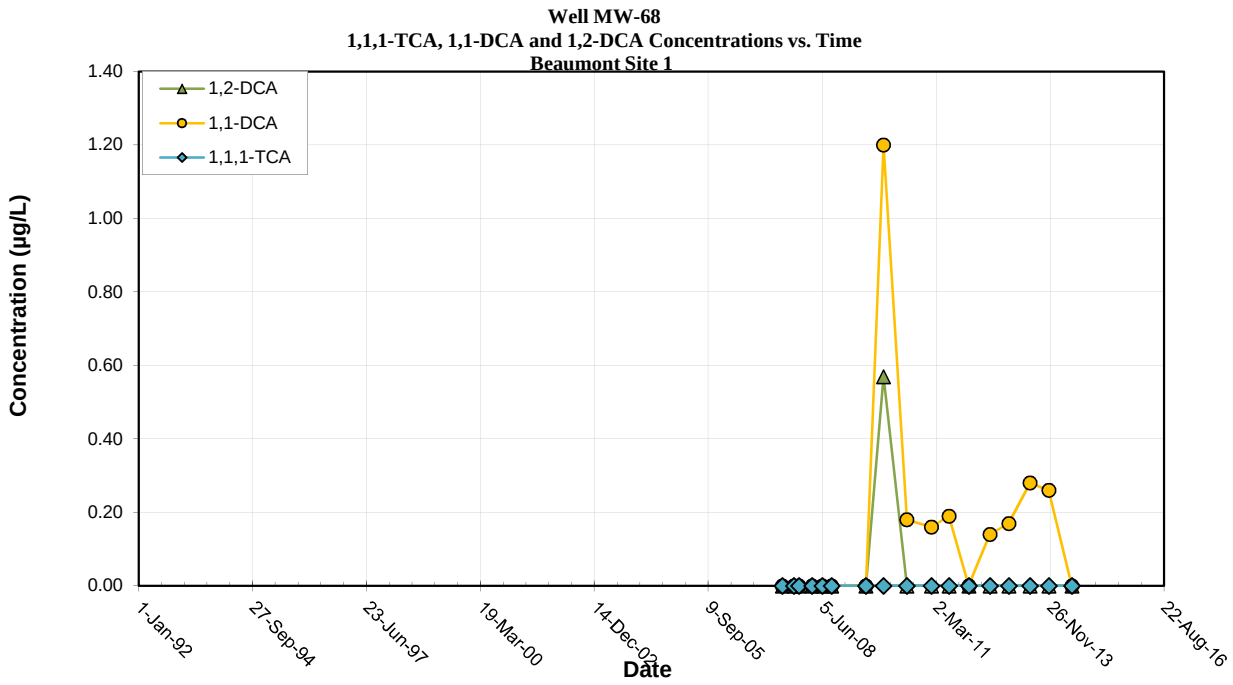

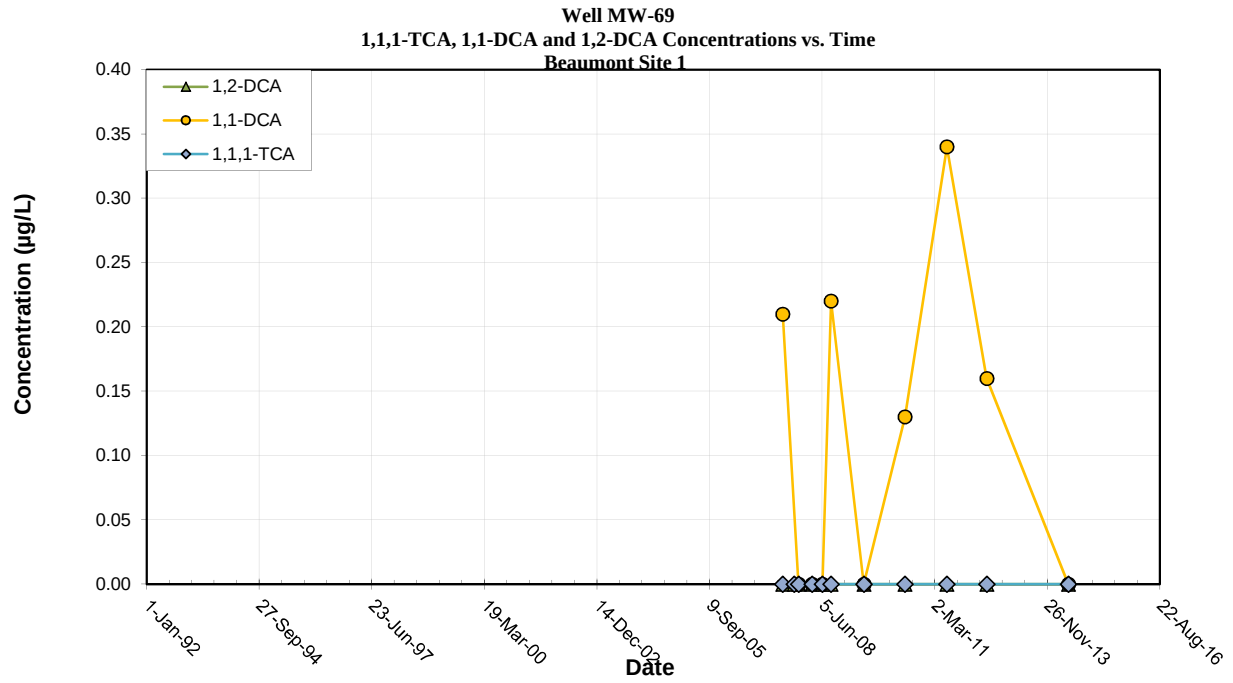

Note: All non-detections are set to zero for graphing purposes.

Contaminate of Potential Concern Time Series Plot

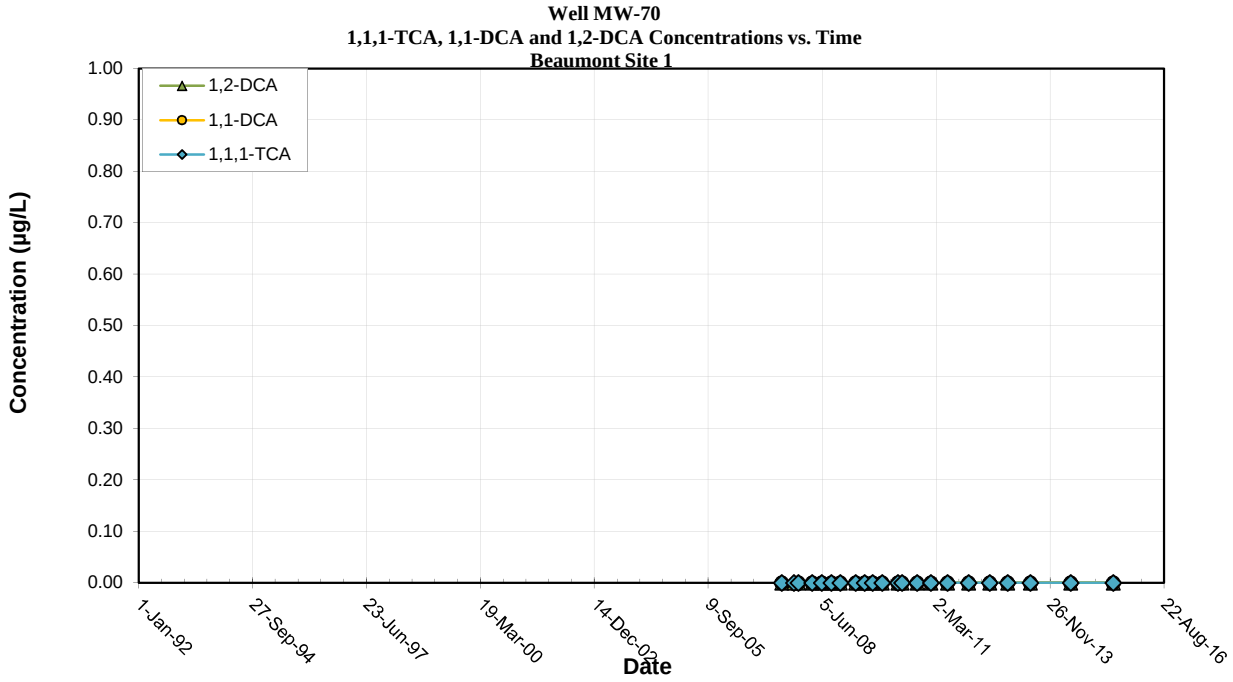

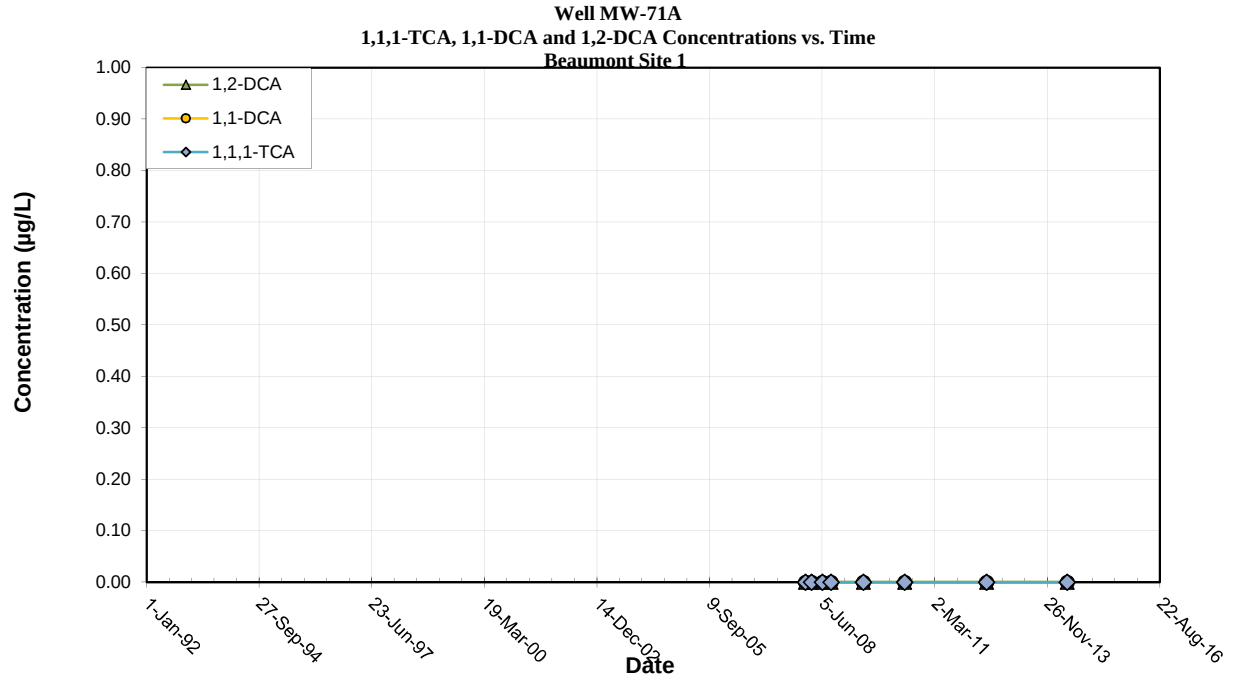

Note: All non-detections are set to zero for graphing purposes.

Contaminate of Potential Concern Time Series Plot

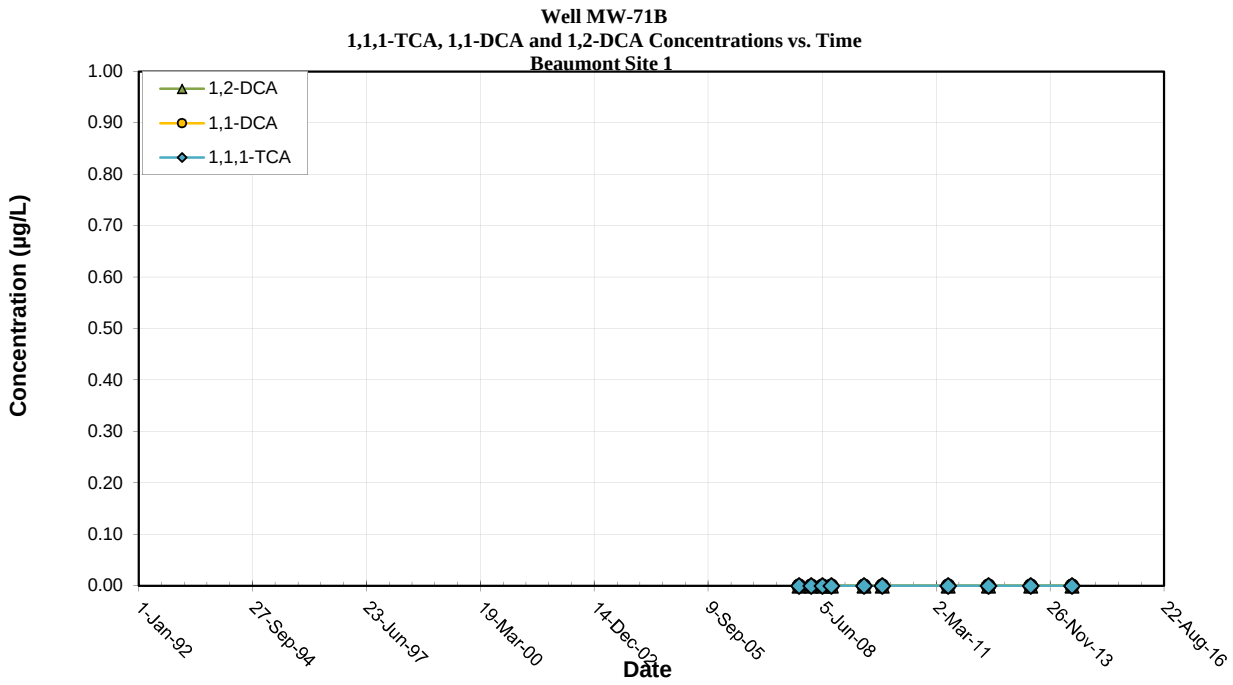

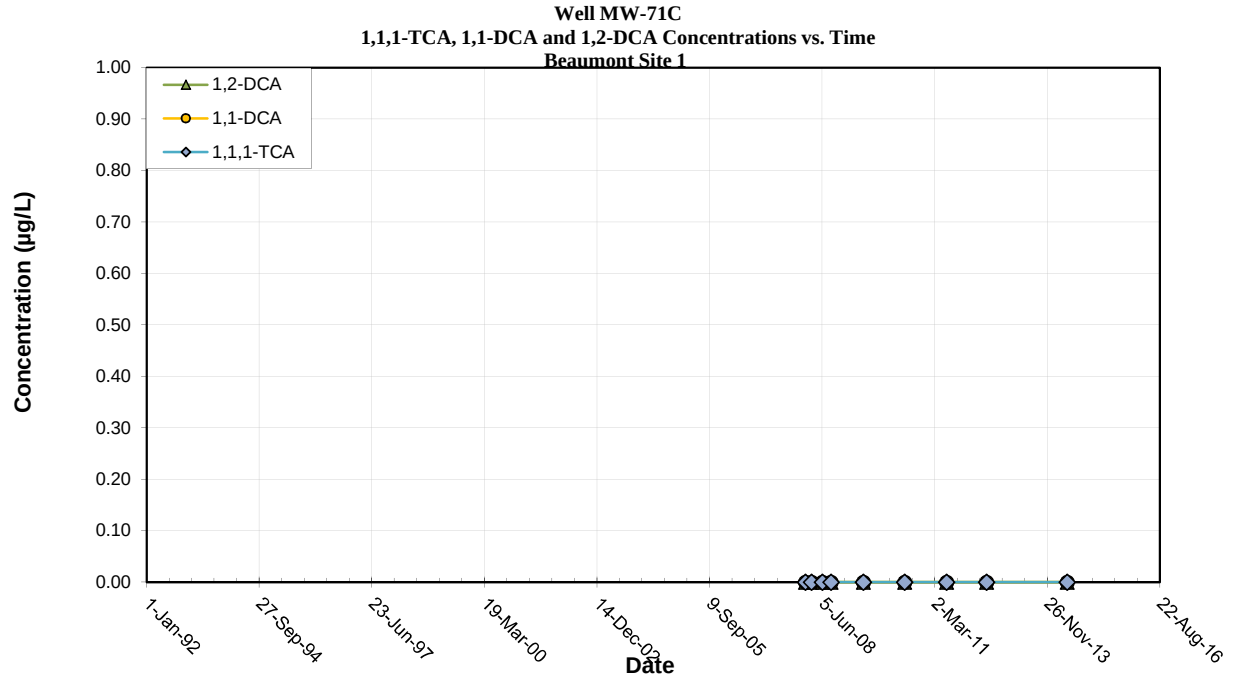

Note: All non-detections are set to zero for graphing purposes.

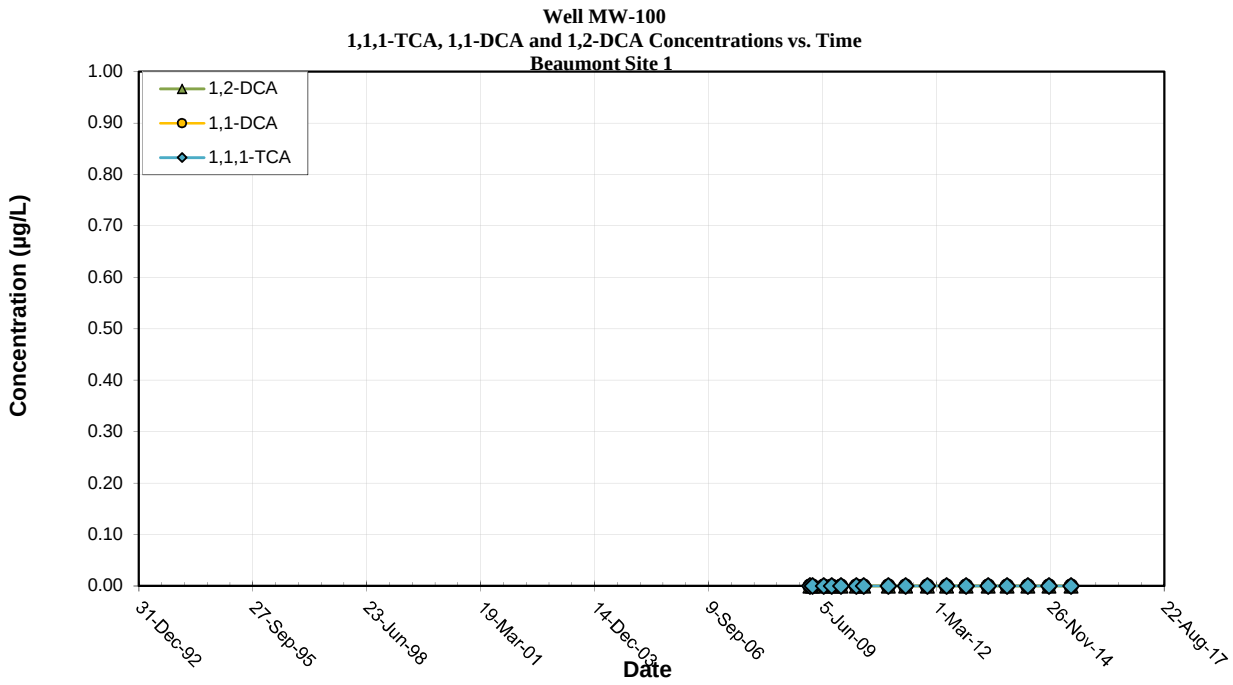

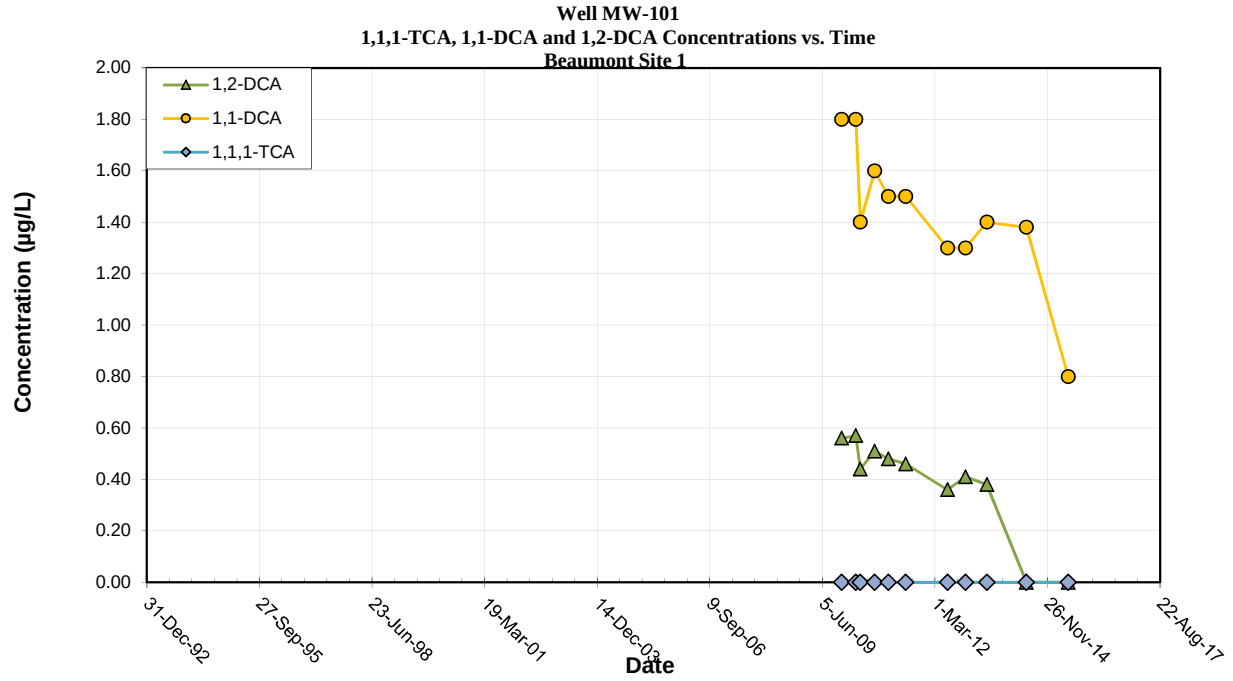

Note: All non-detections are set to zero for graphing purposes.

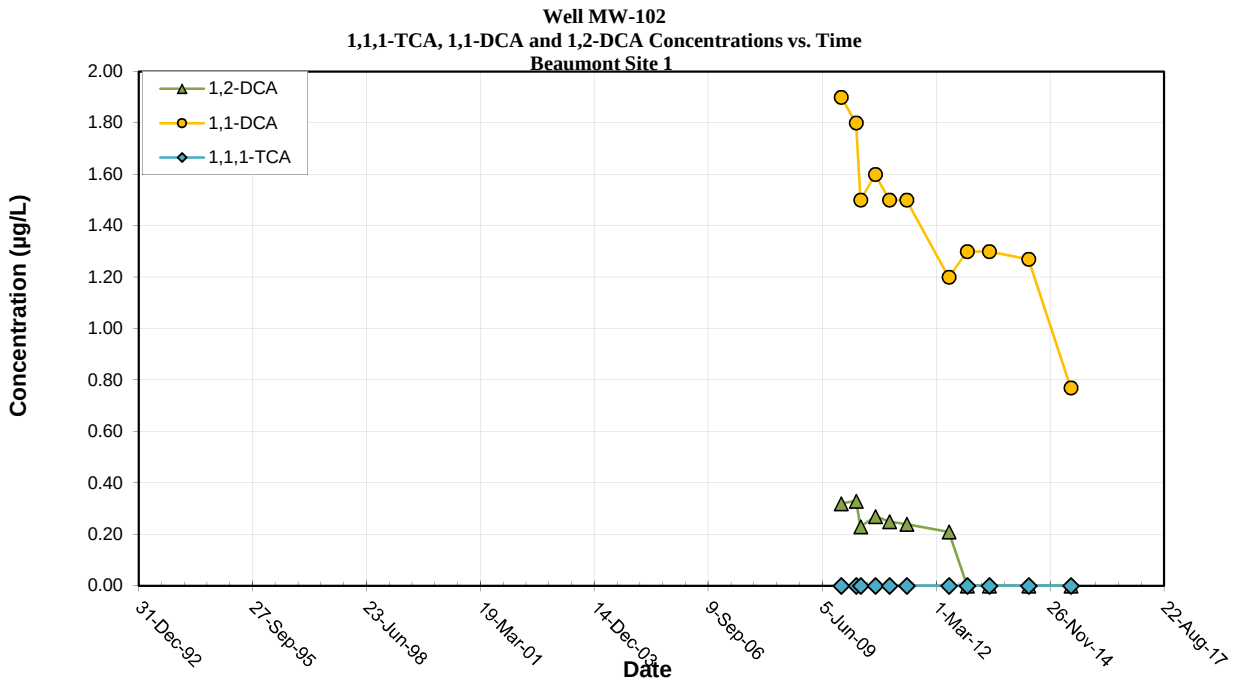

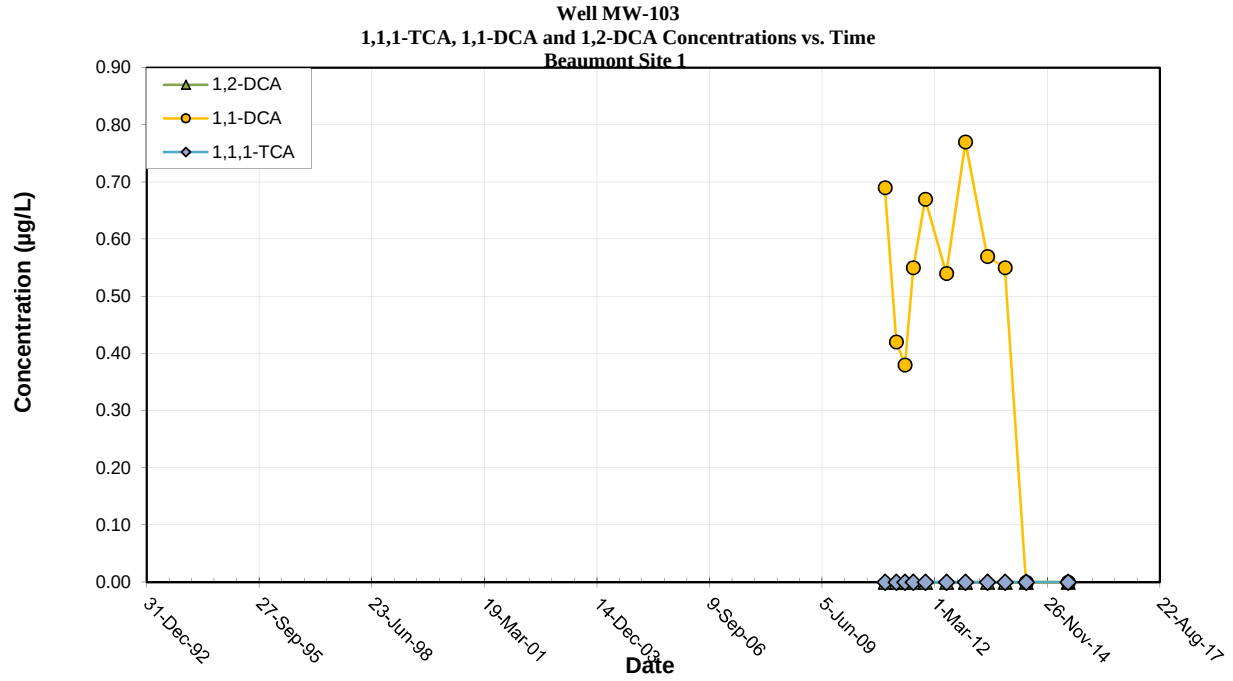

Note: All non-detections are set to zero for graphing purposes.

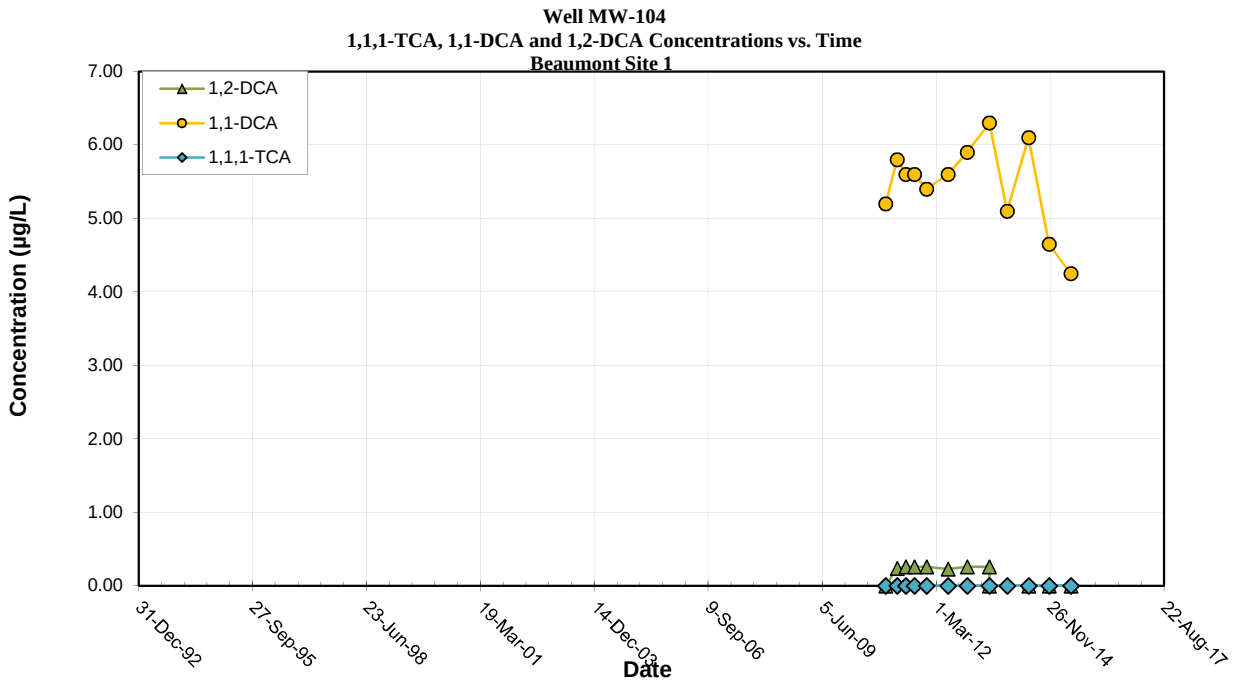

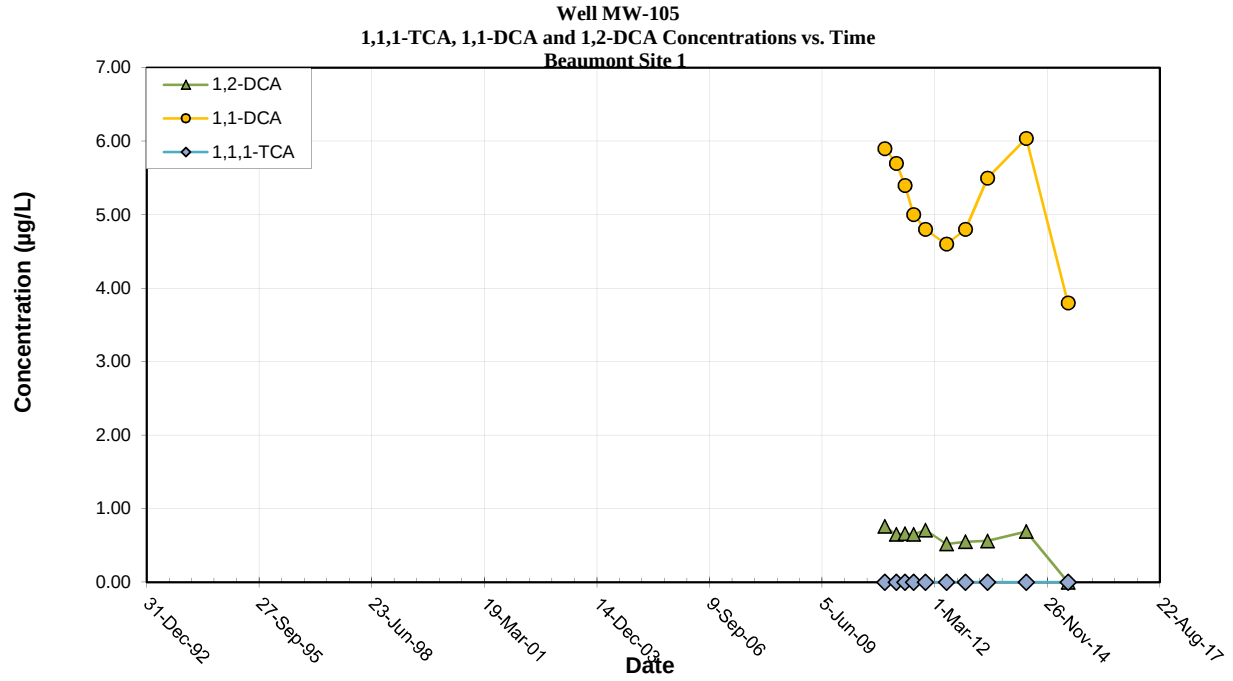

Note: All non-detections are set to zero for graphing purposes.

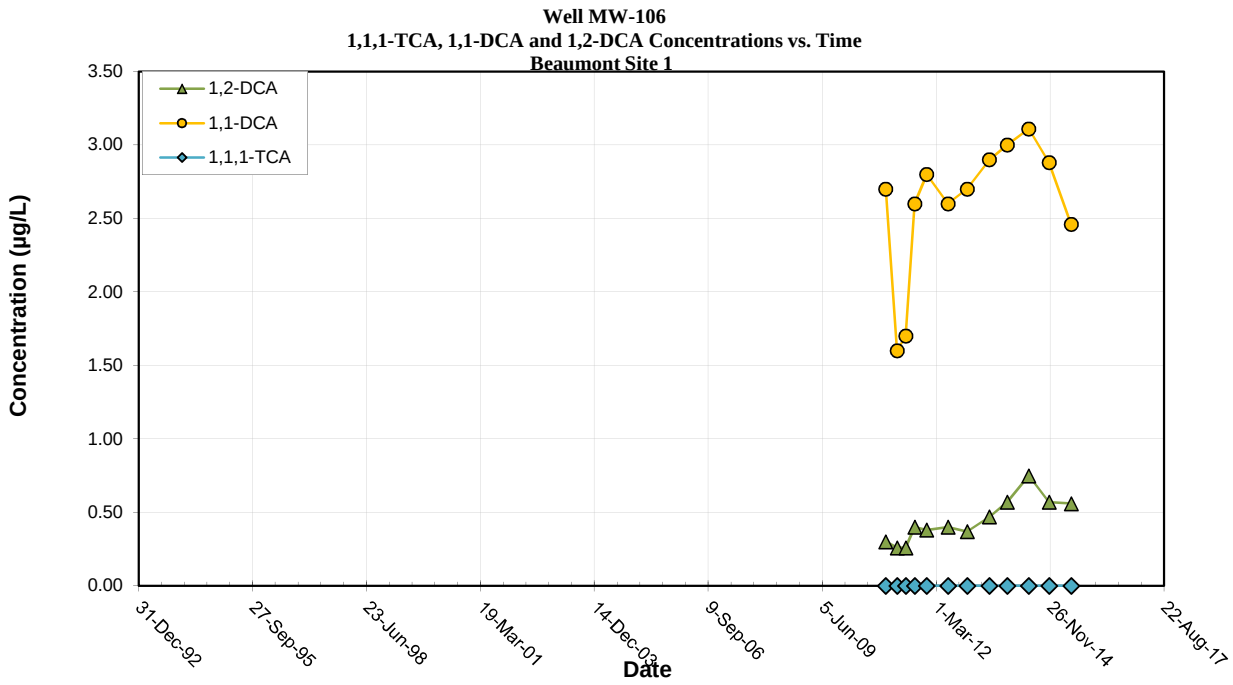

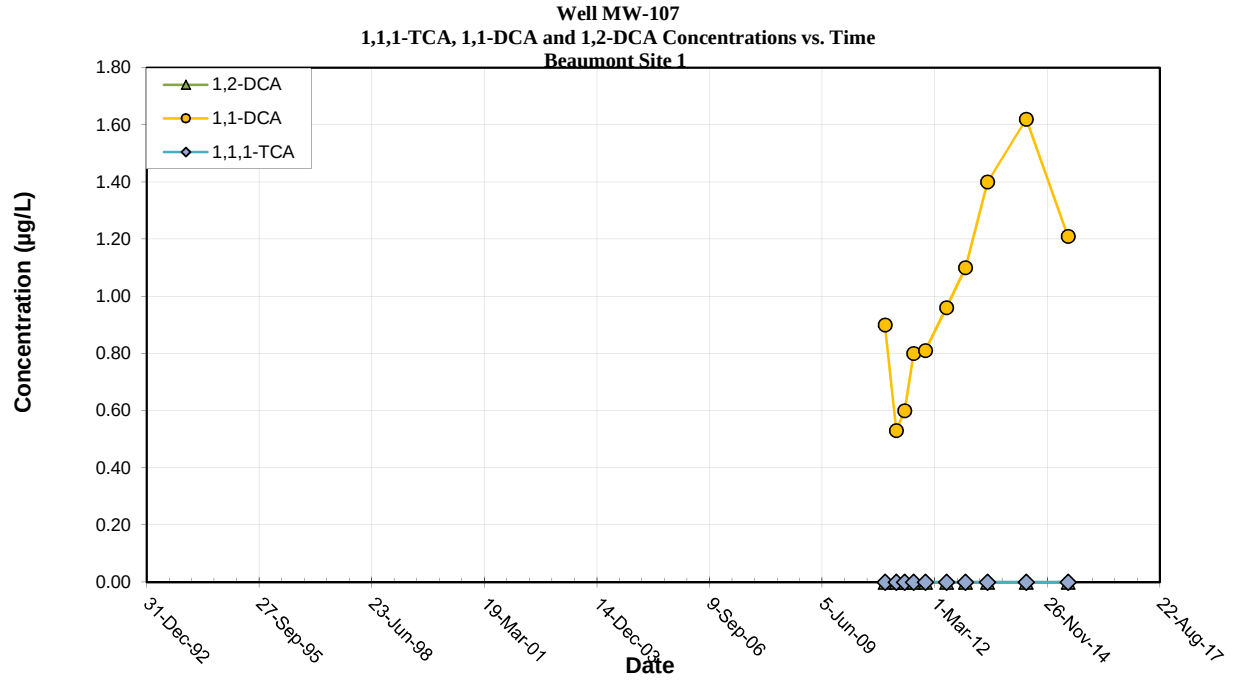

Note: All non-detections are set to zero for graphing purposes.

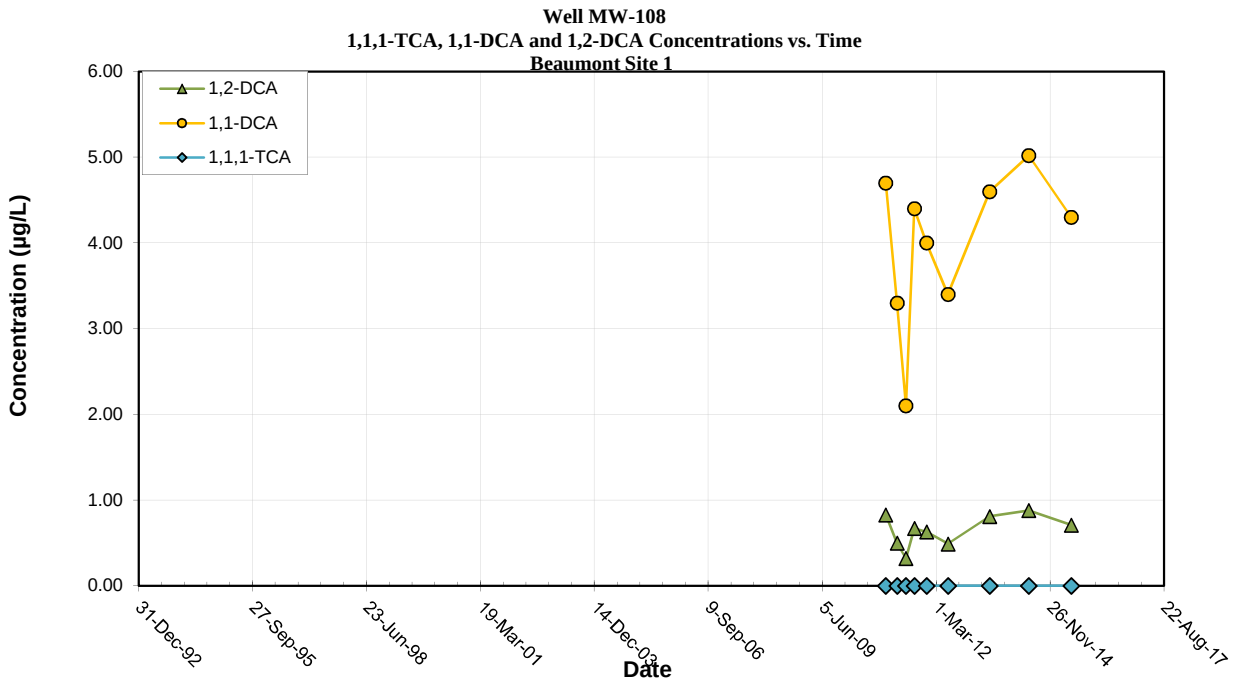

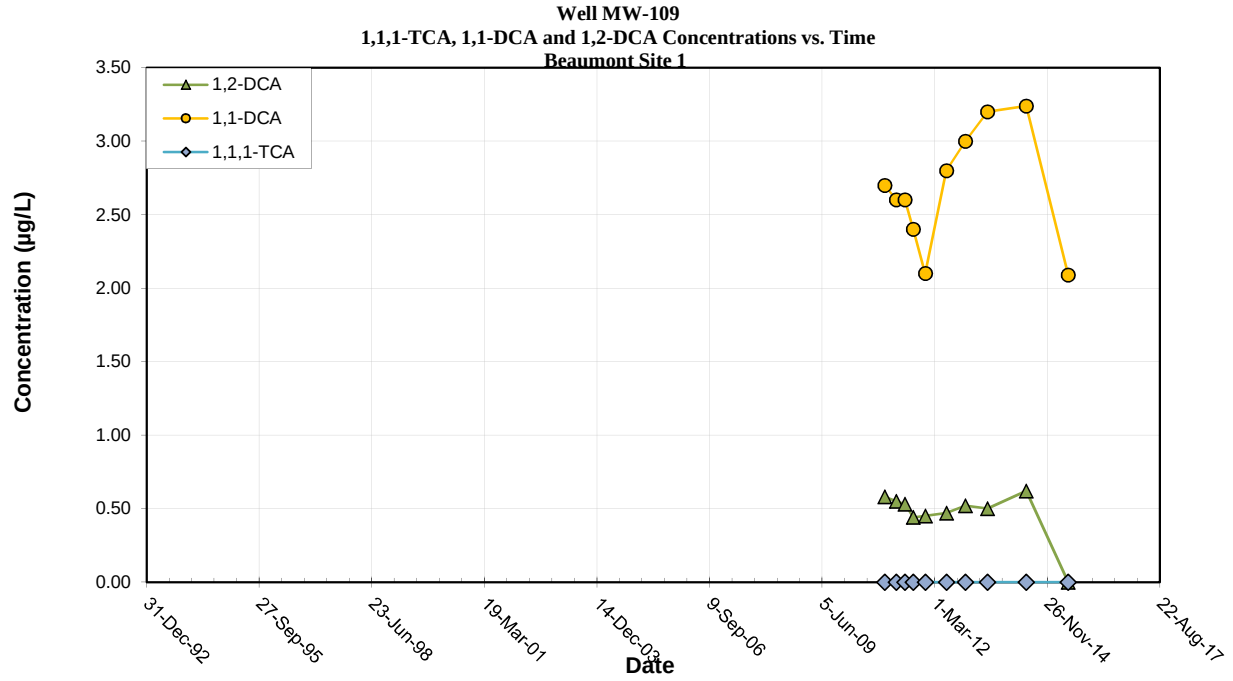

Note: All non-detections are set to zero for graphing purposes.

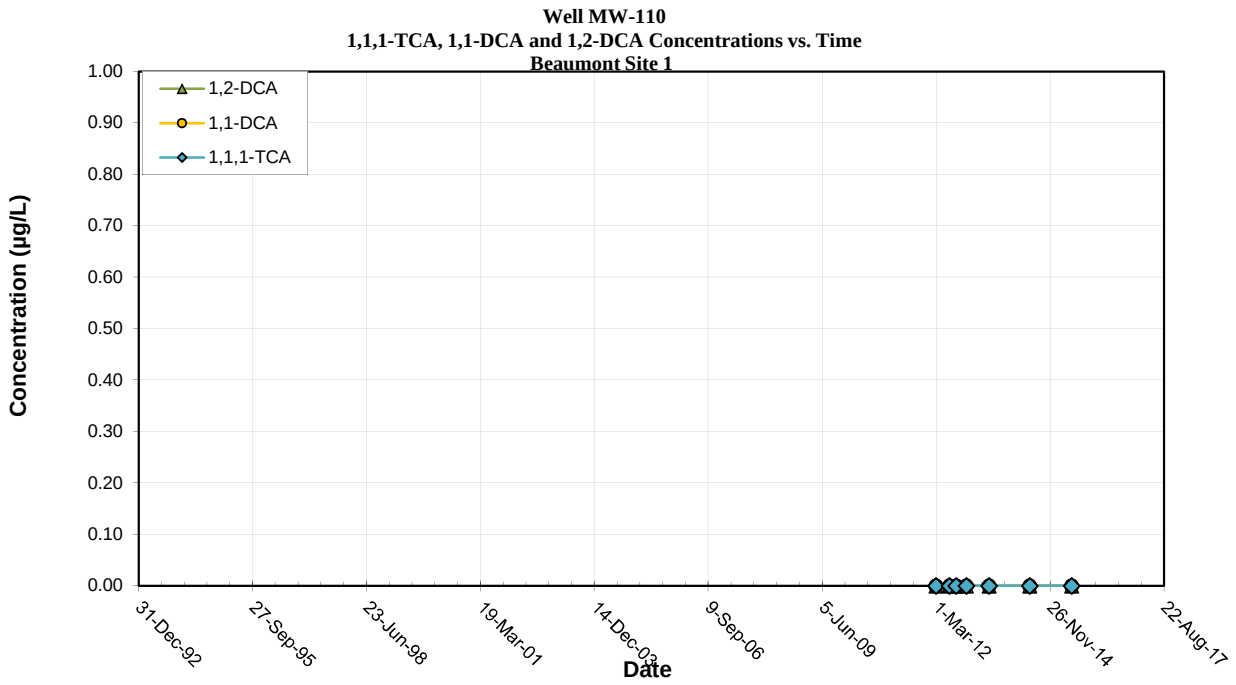

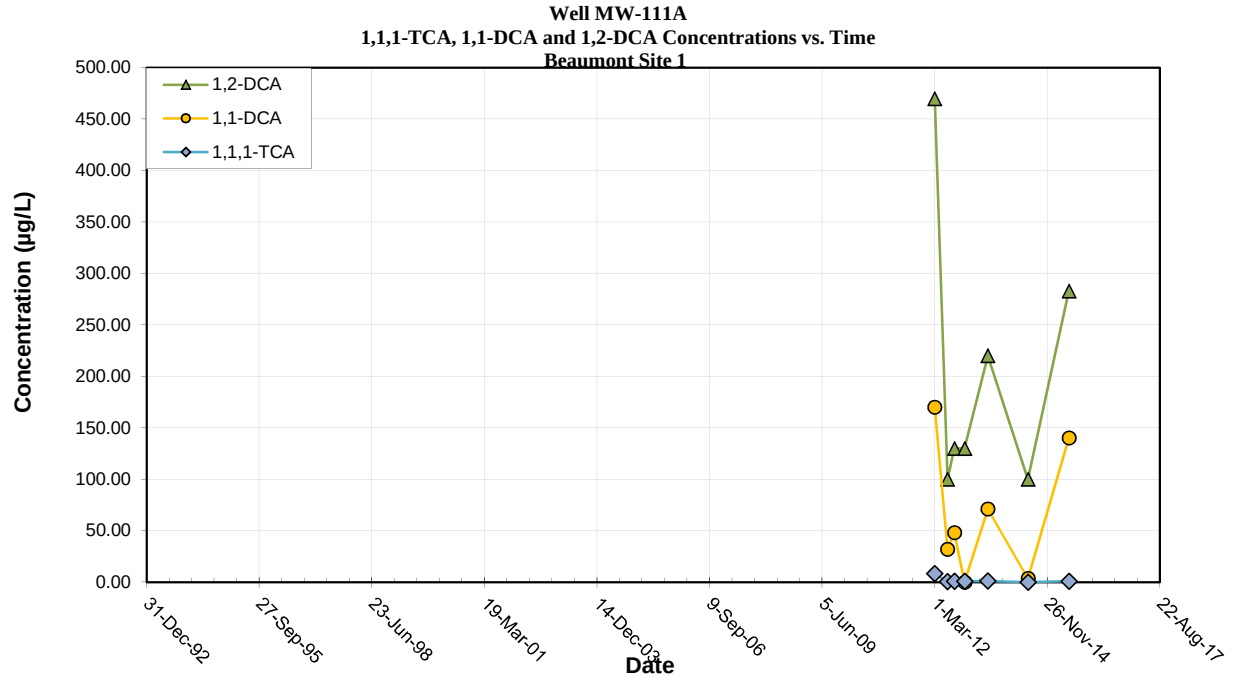

Note: All non-detections are set to zero for graphing purposes.

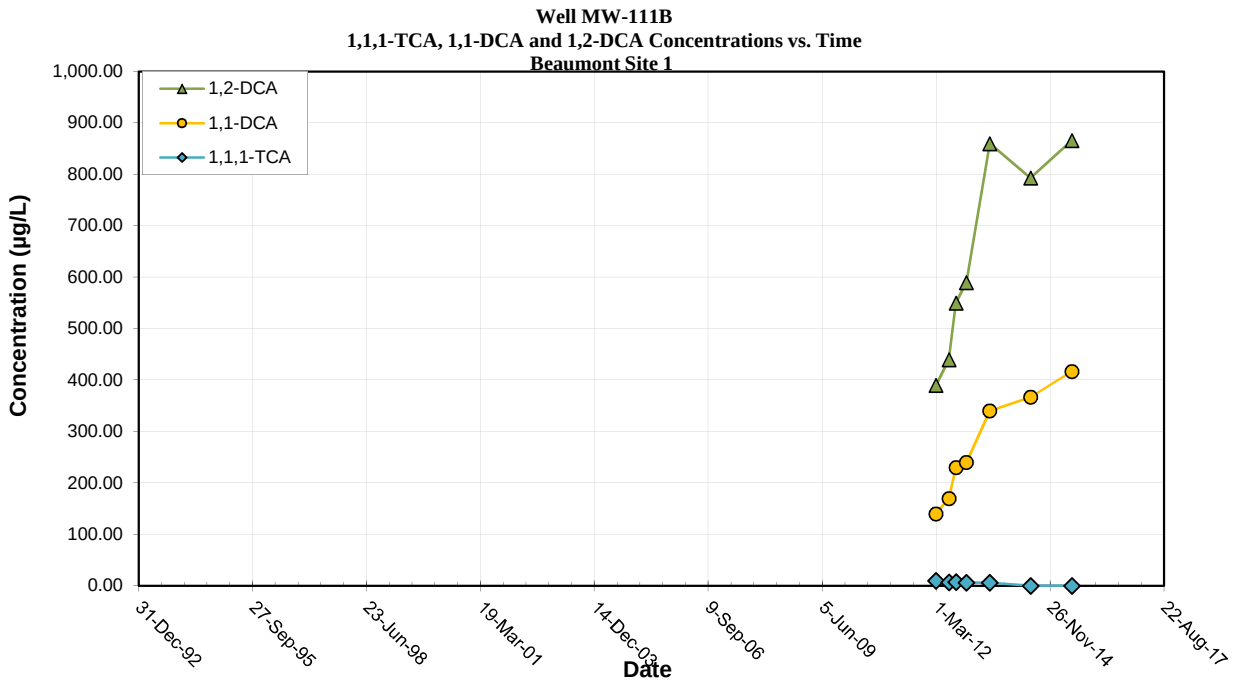

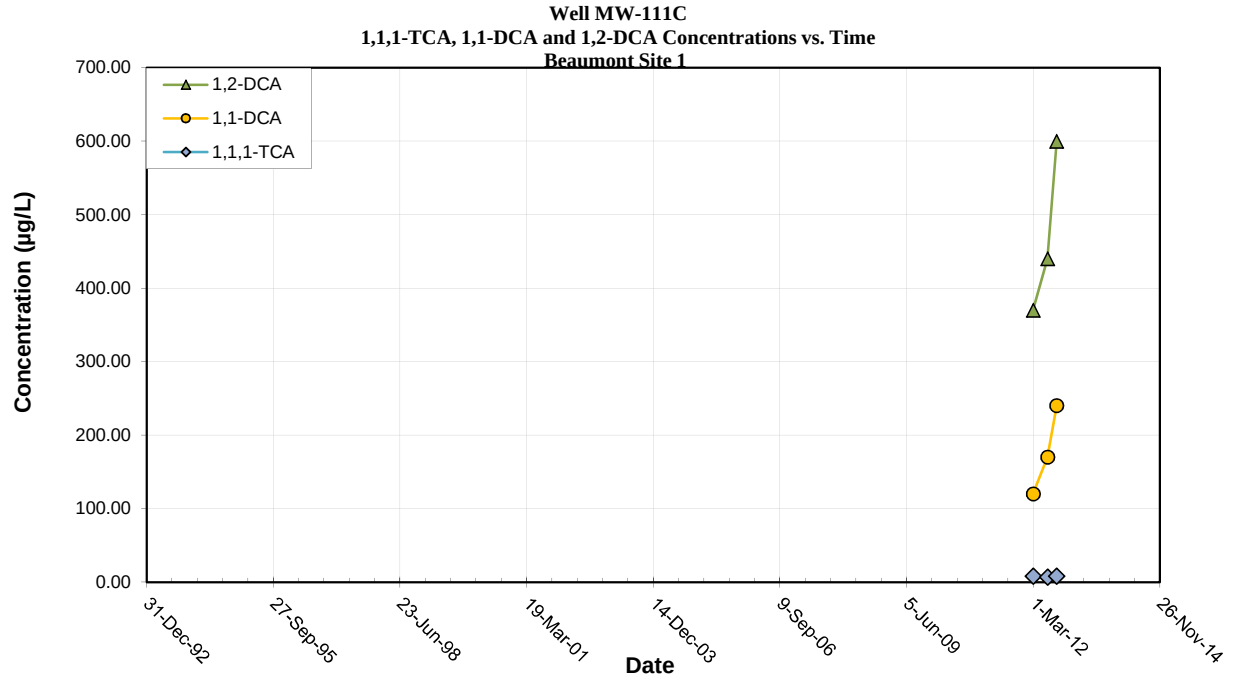

Note: All non-detections are set to zero for graphing purposes.

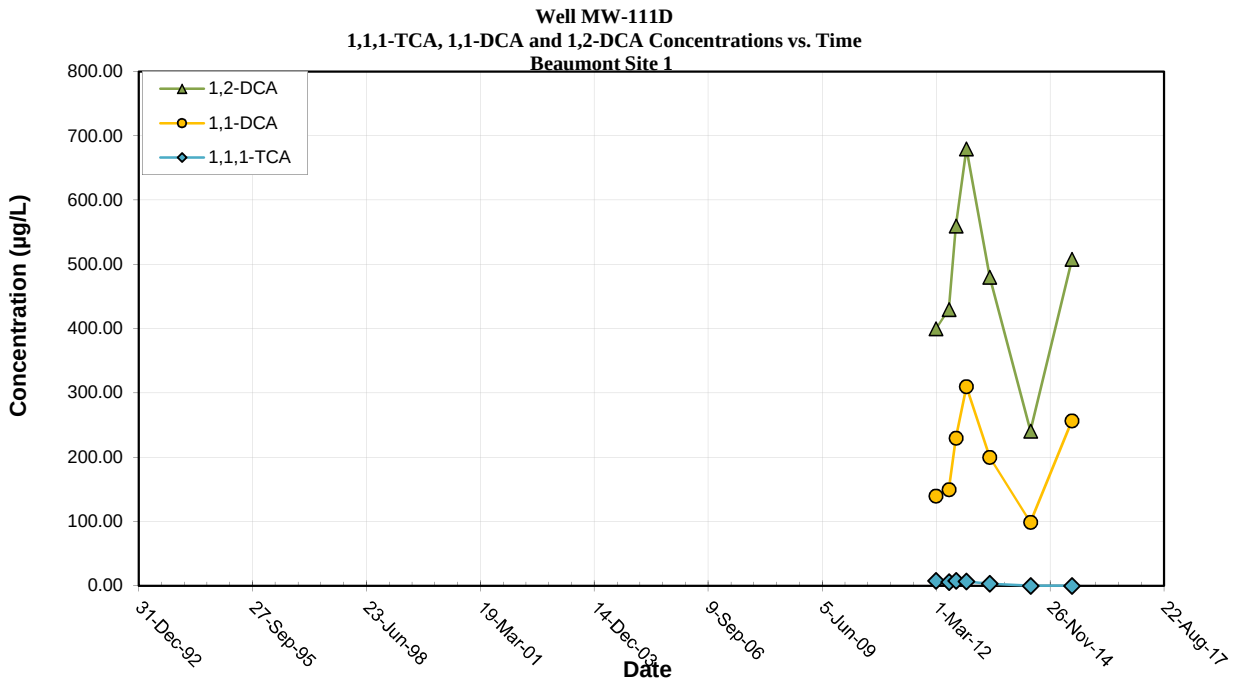

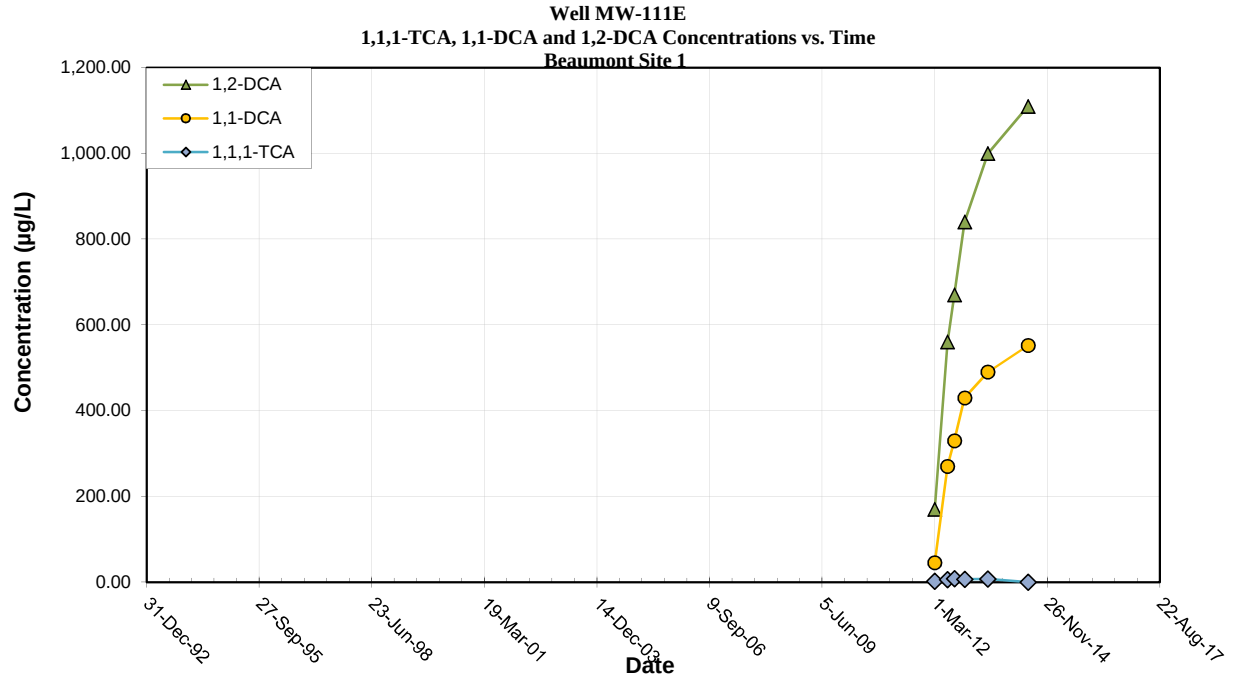

Note: All non-detections are set to zero for graphing purposes.

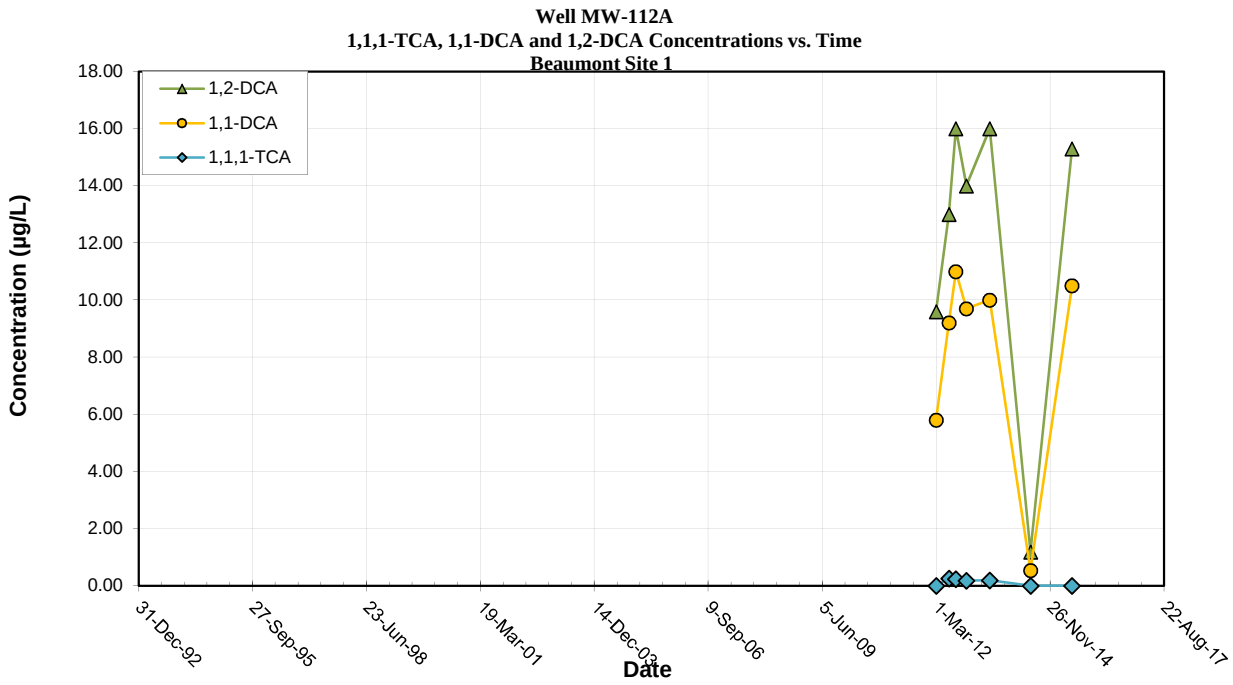

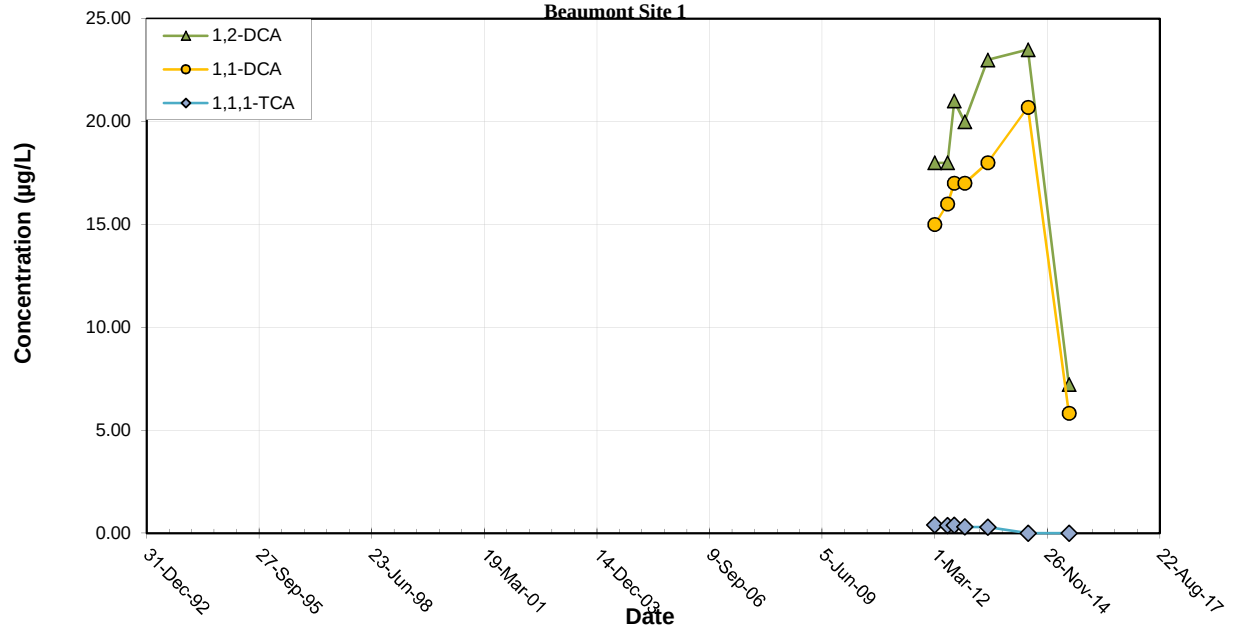

Note: All non-detections are set to zero for graphing purposes.

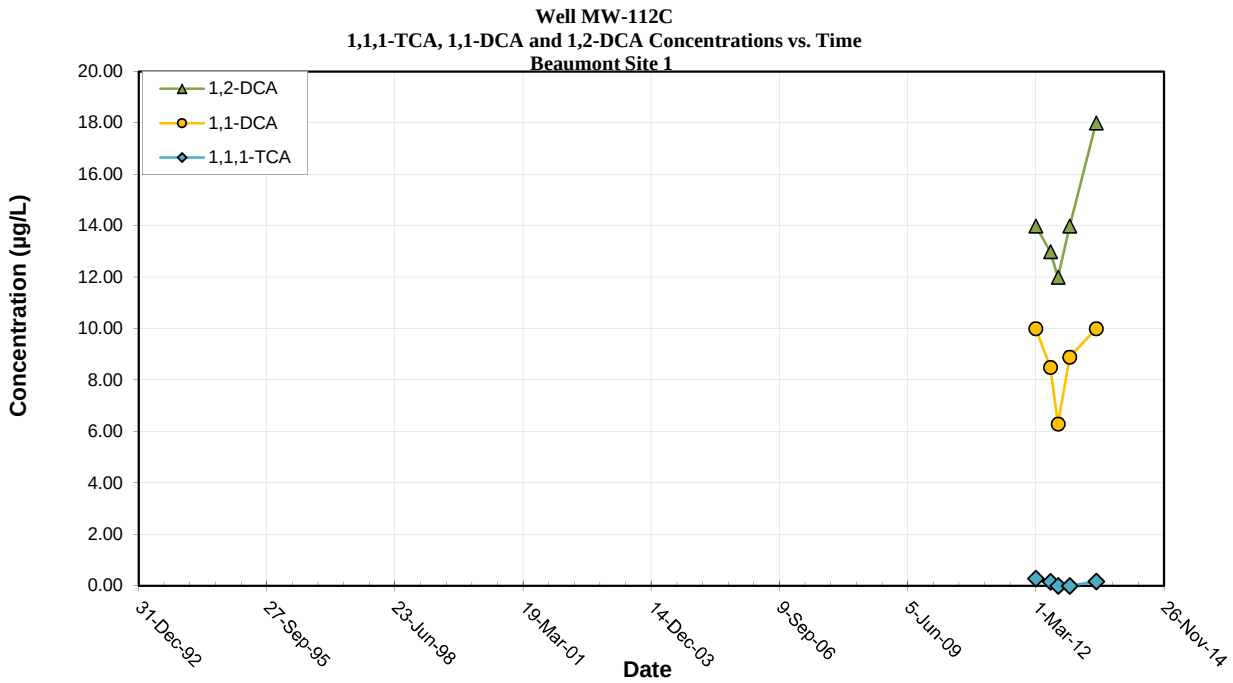

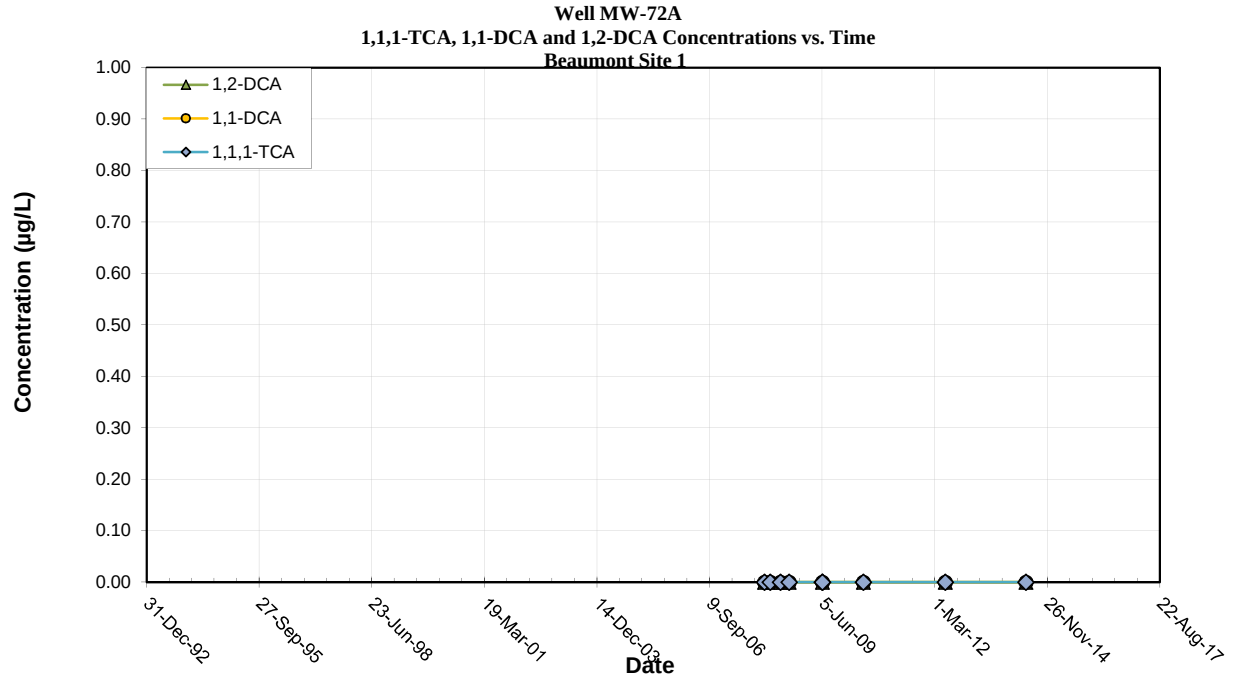

Note: All non-detections are set to zero for graphing purposes.

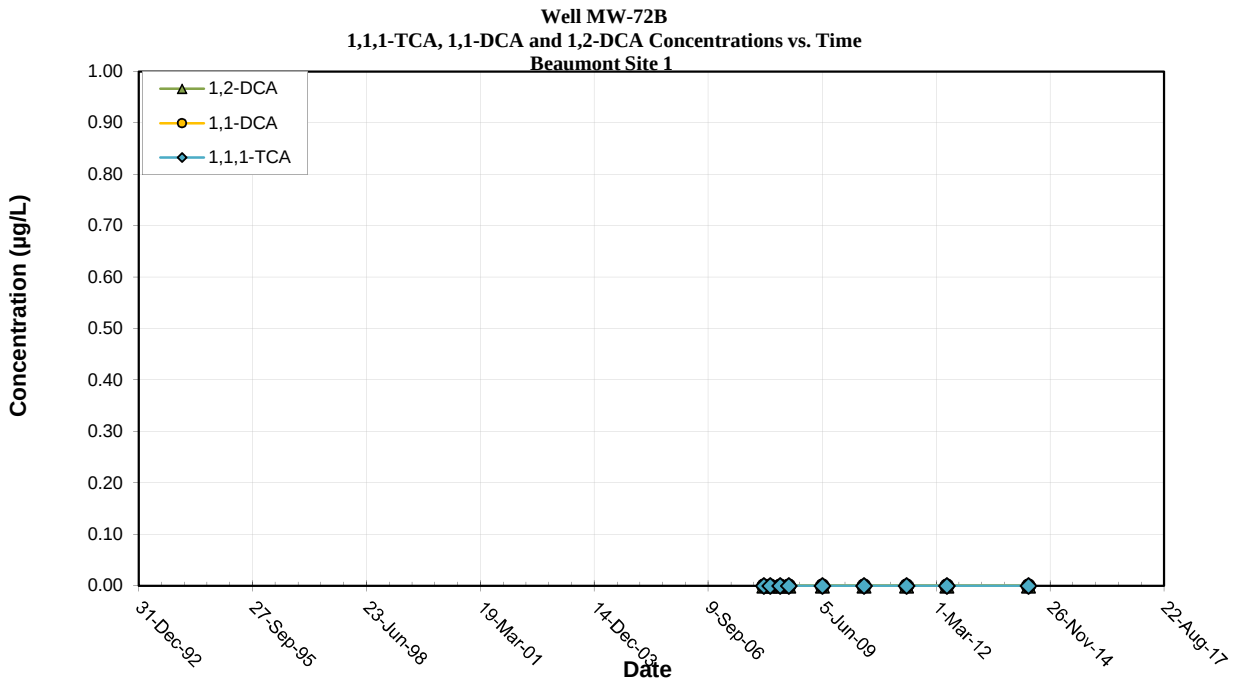

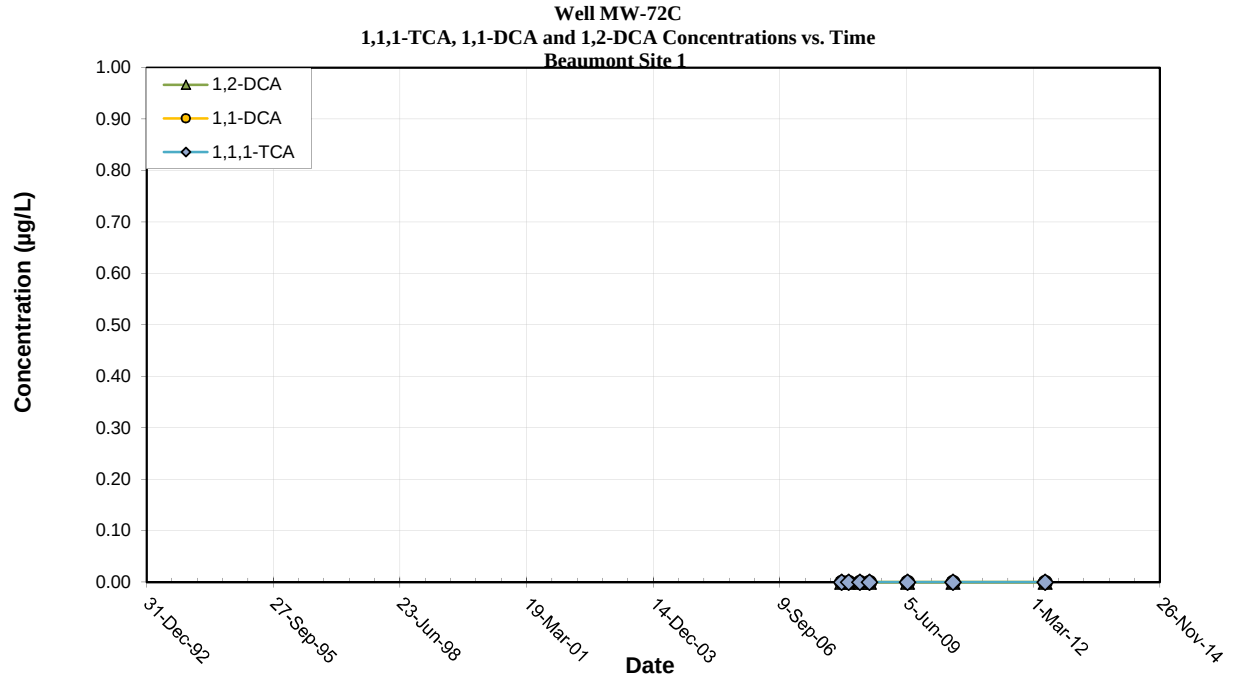

Note: All non-detections are set to zero for graphing purposes.

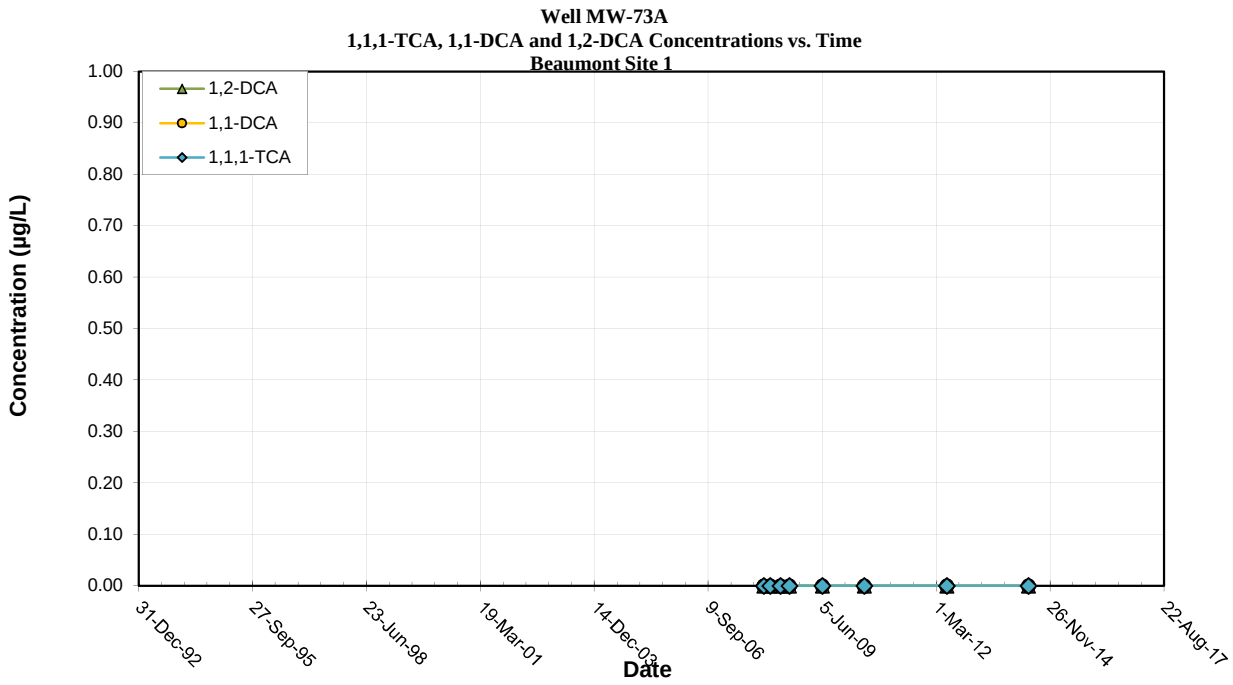

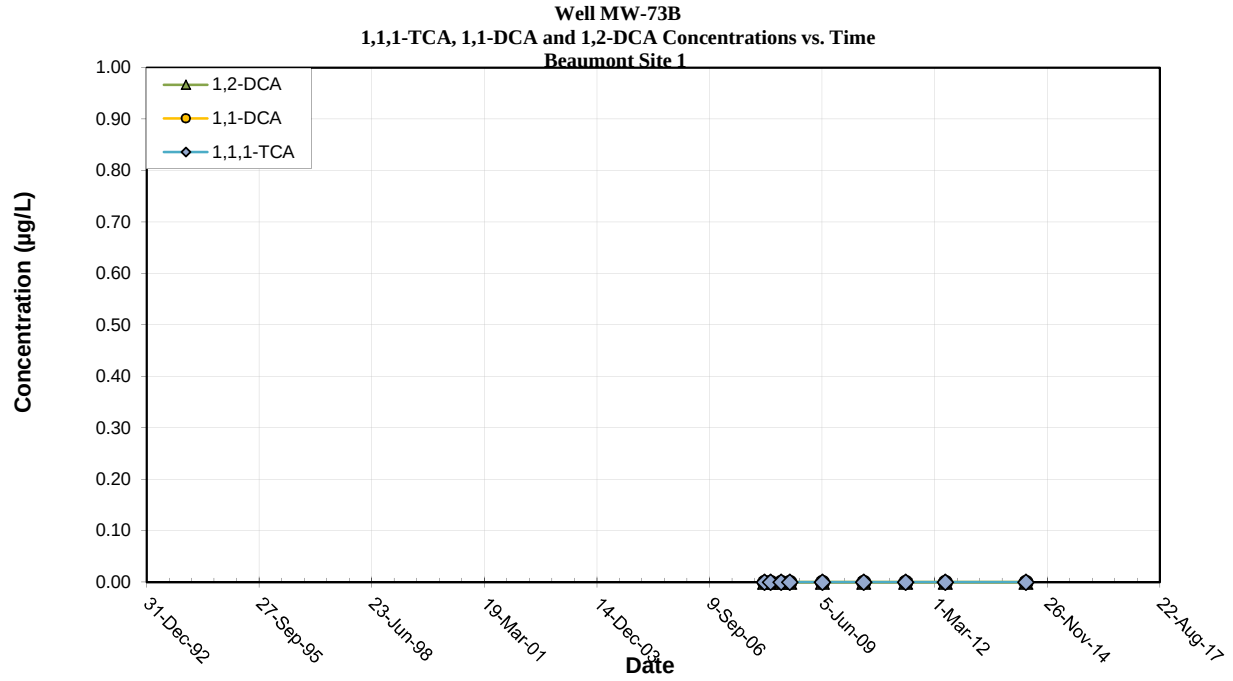

Note: All non-detections are set to zero for graphing purposes.

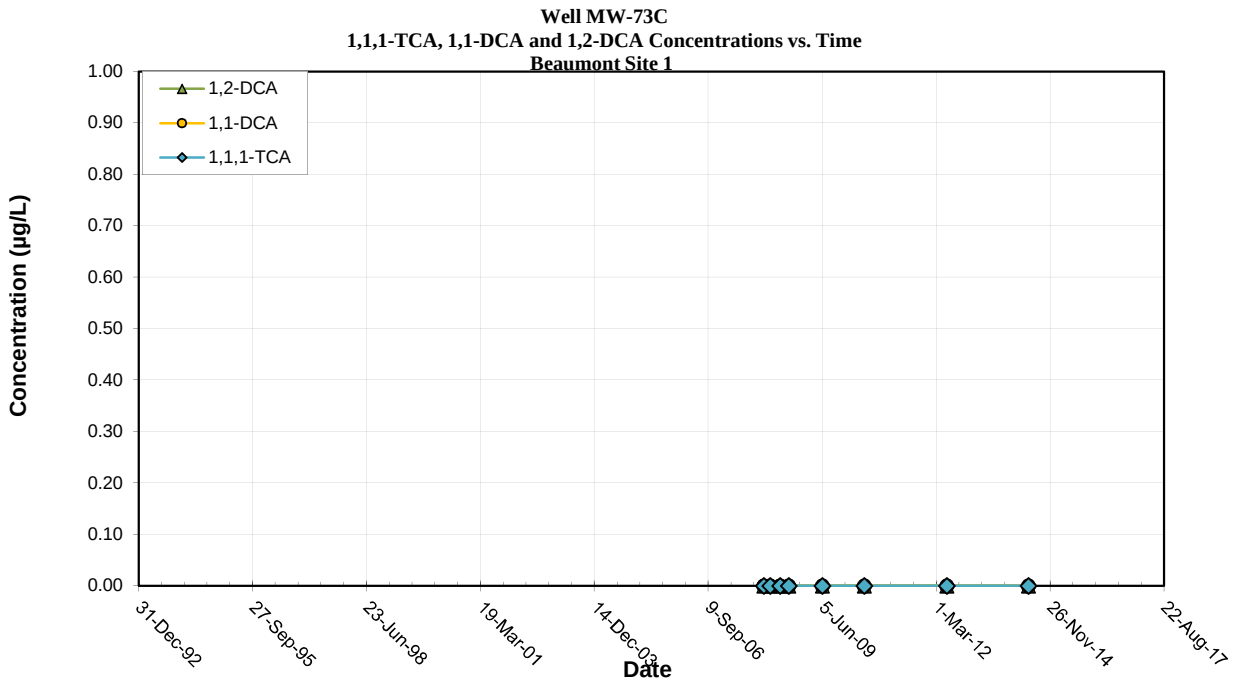

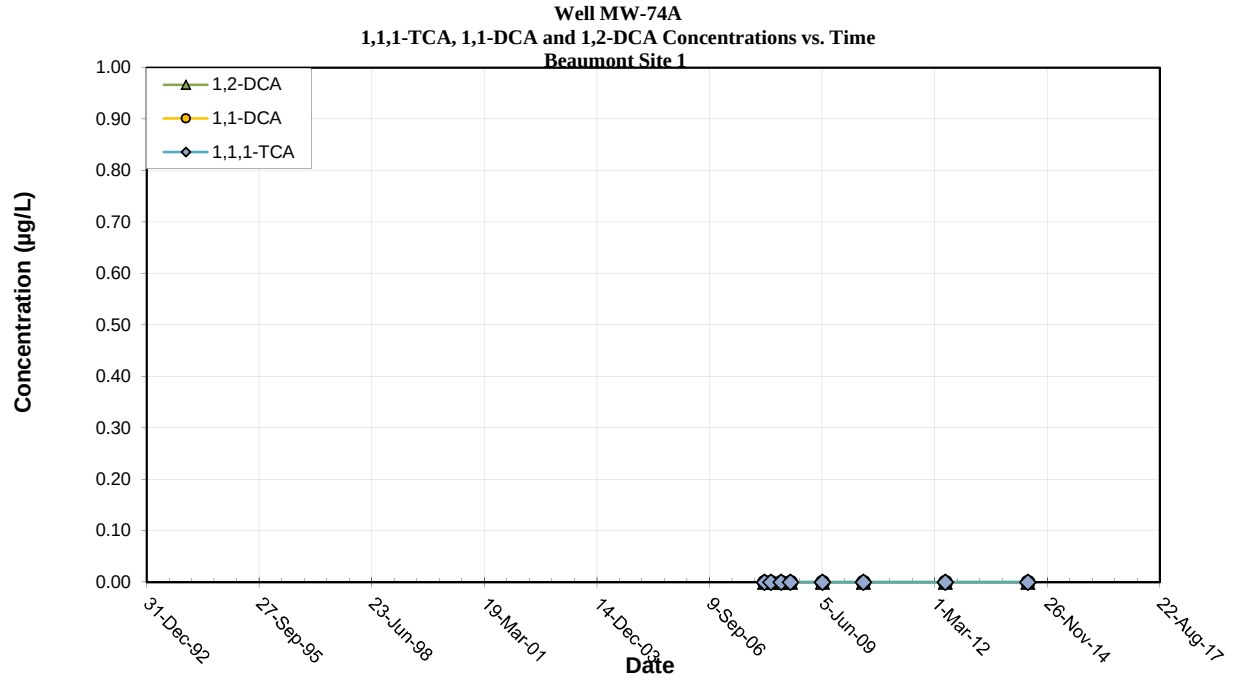

Note: All non-detections are set to zero for graphing purposes.

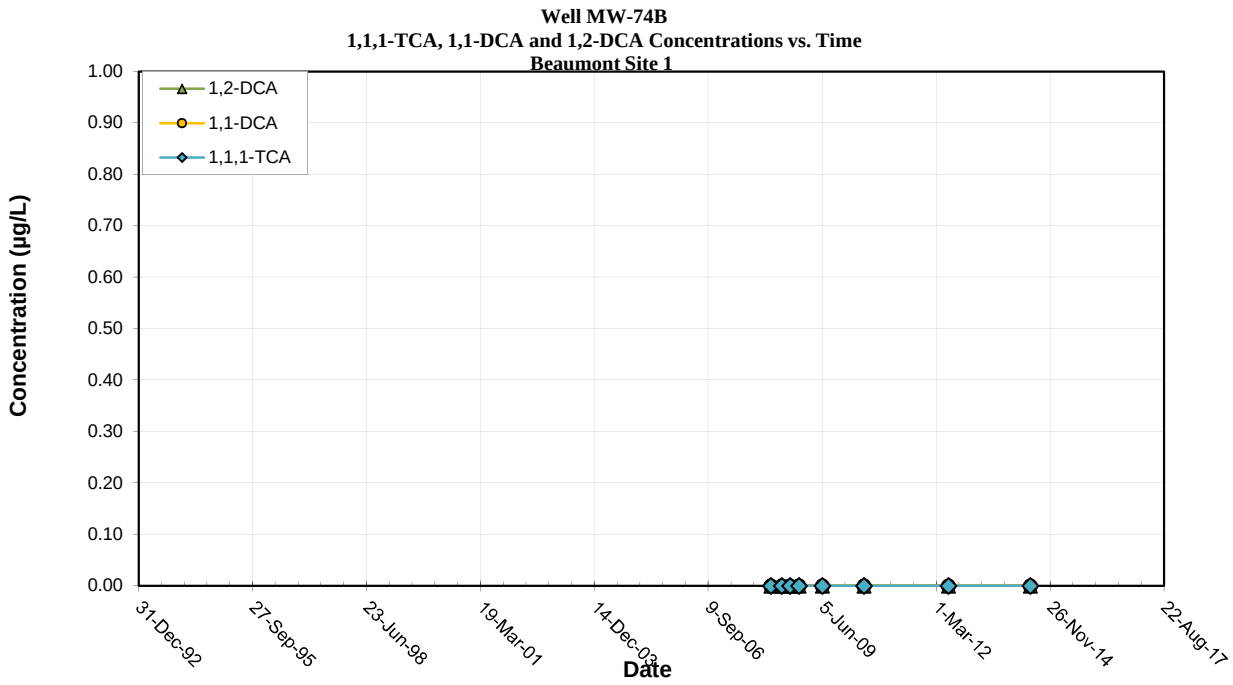

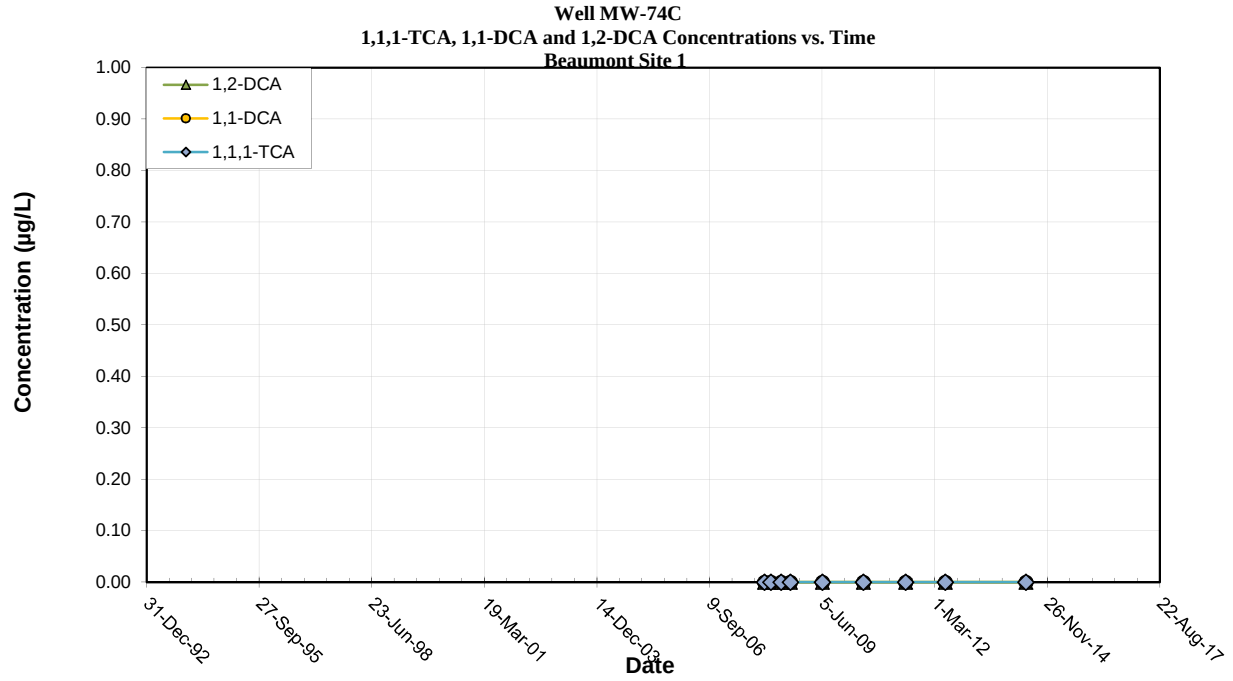

Note: All non-detections are set to zero for graphing purposes.

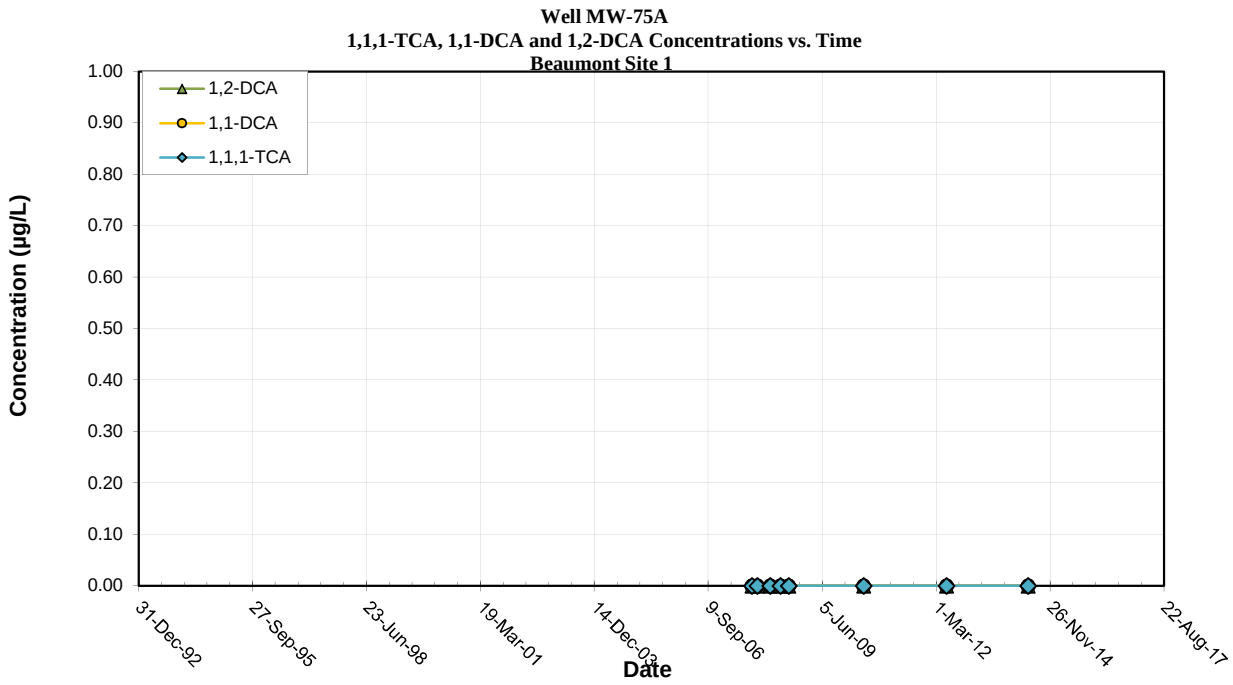

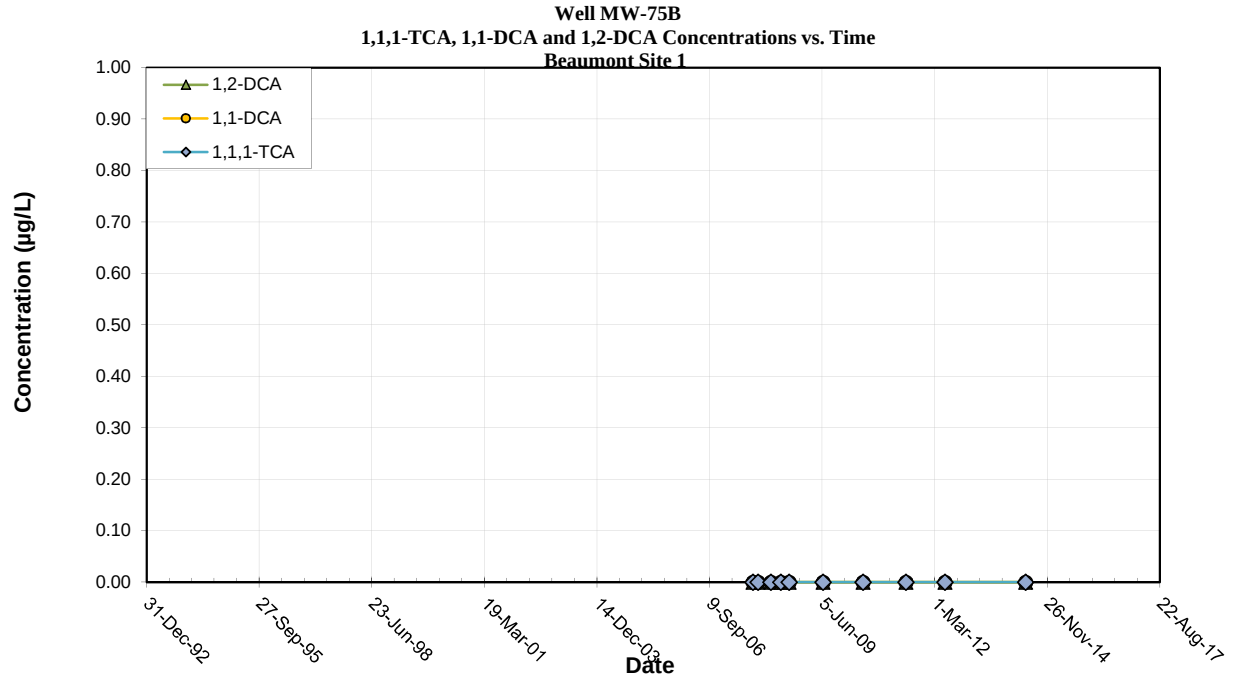

Note: All non-detections are set to zero for graphing purposes.

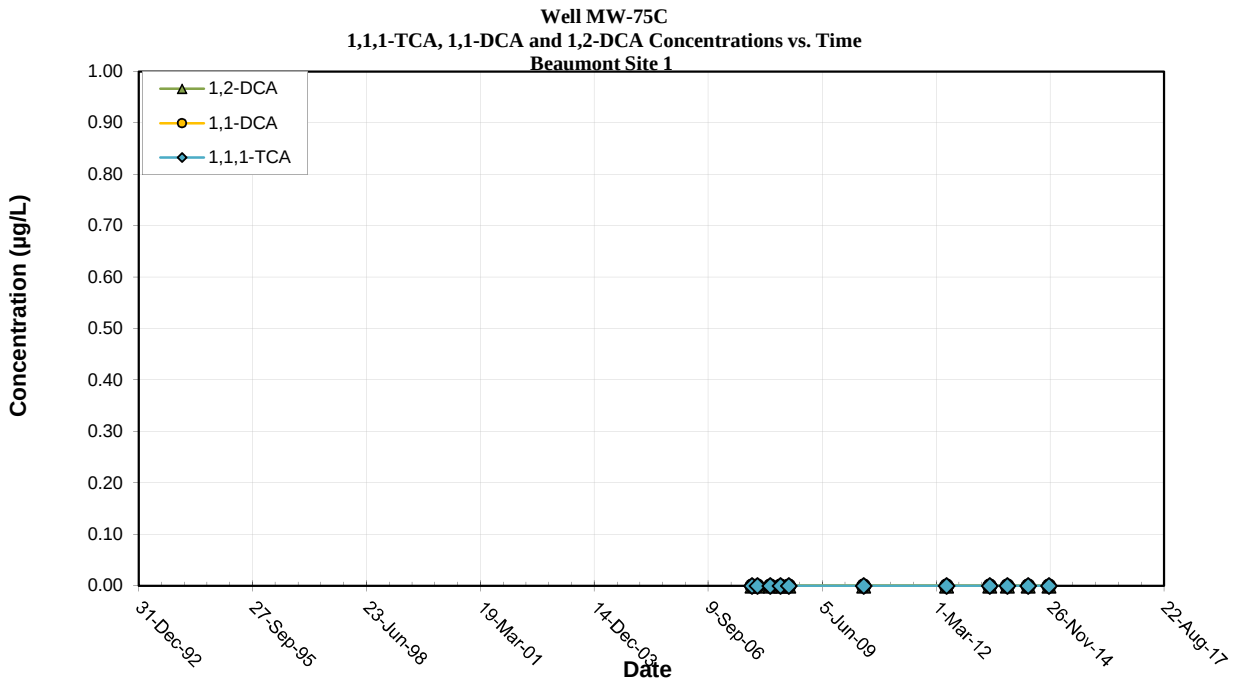

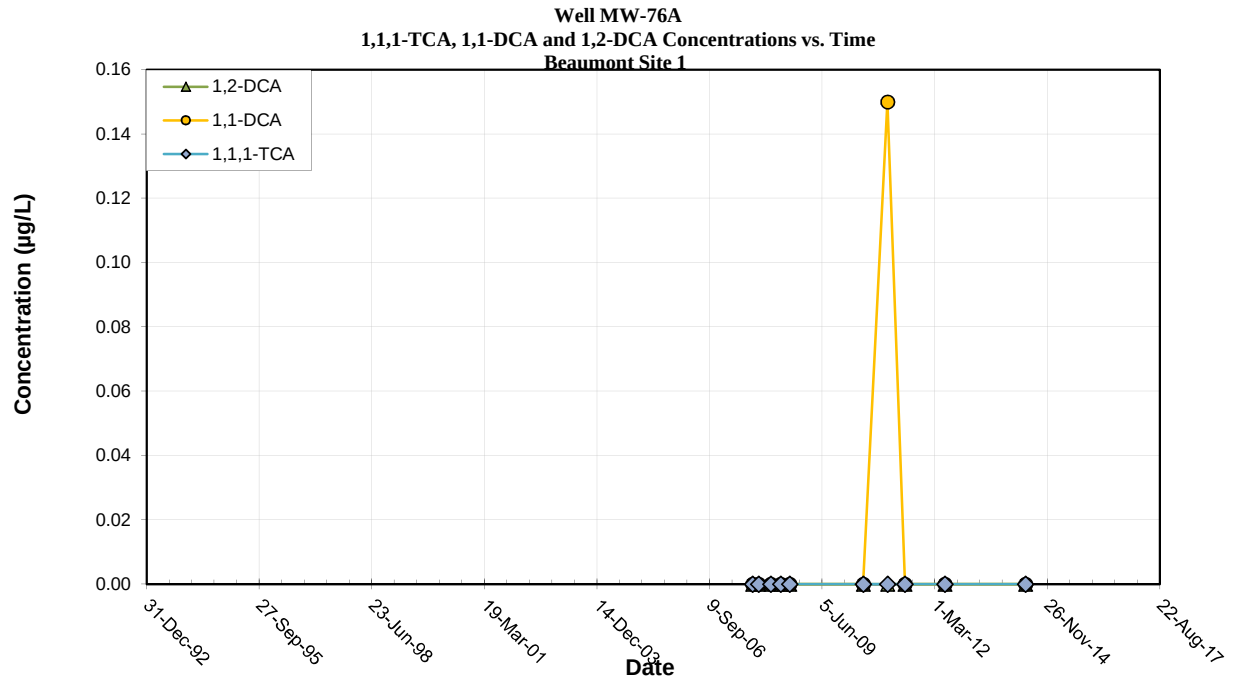

Note: All non-detections are set to zero for graphing purposes.

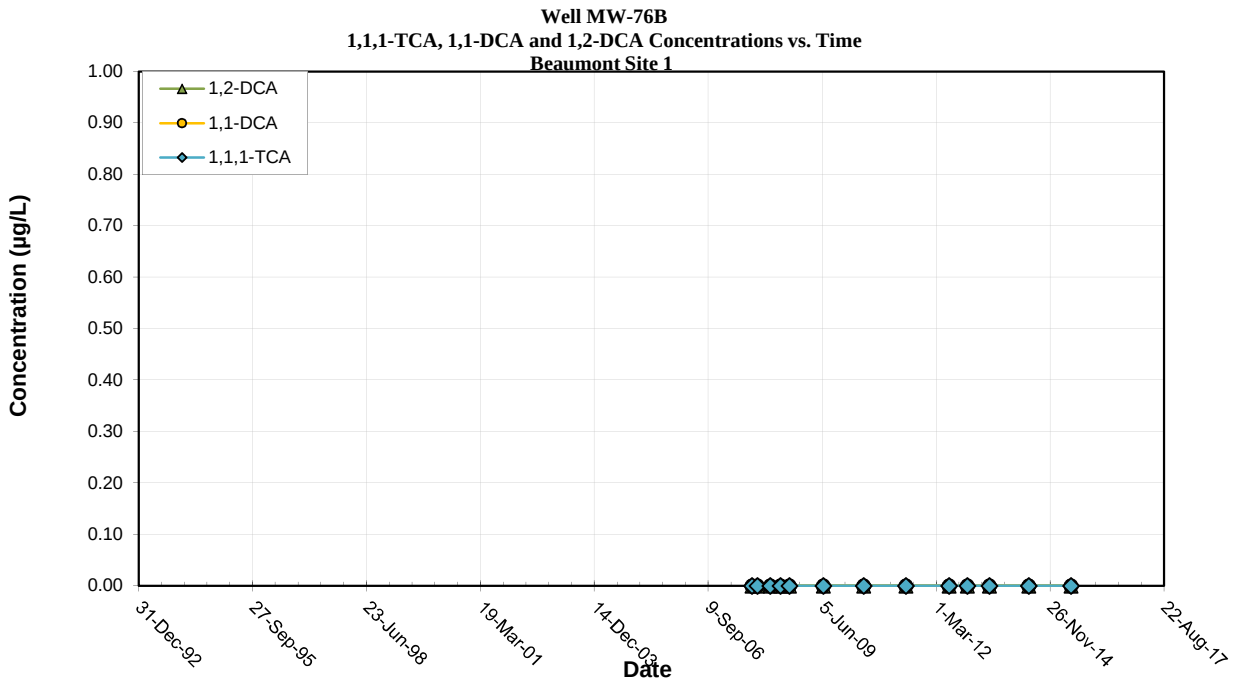

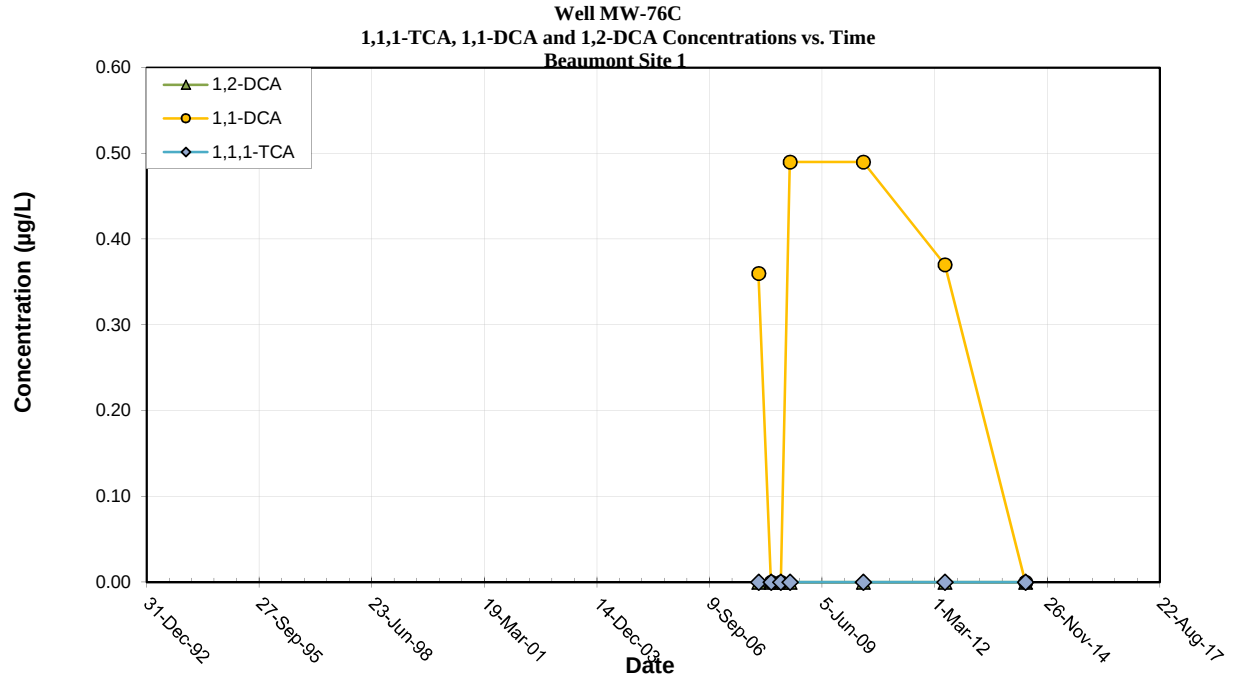

Note: All non-detections are set to zero for graphing purposes.

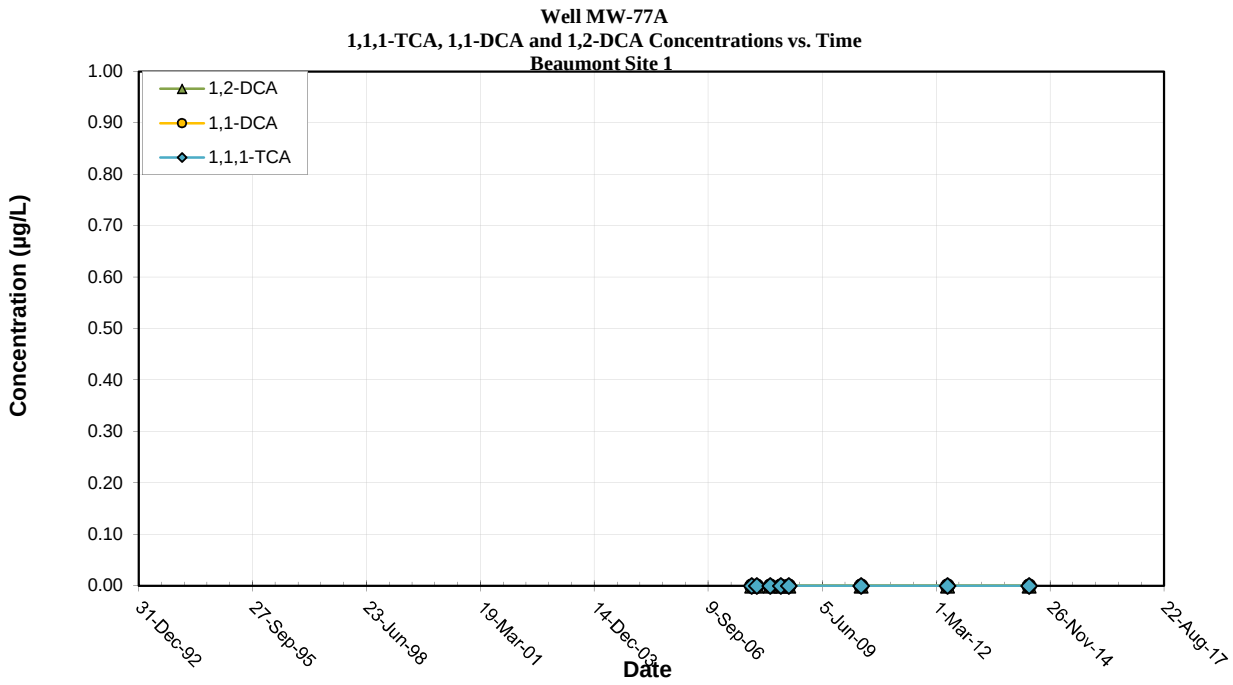

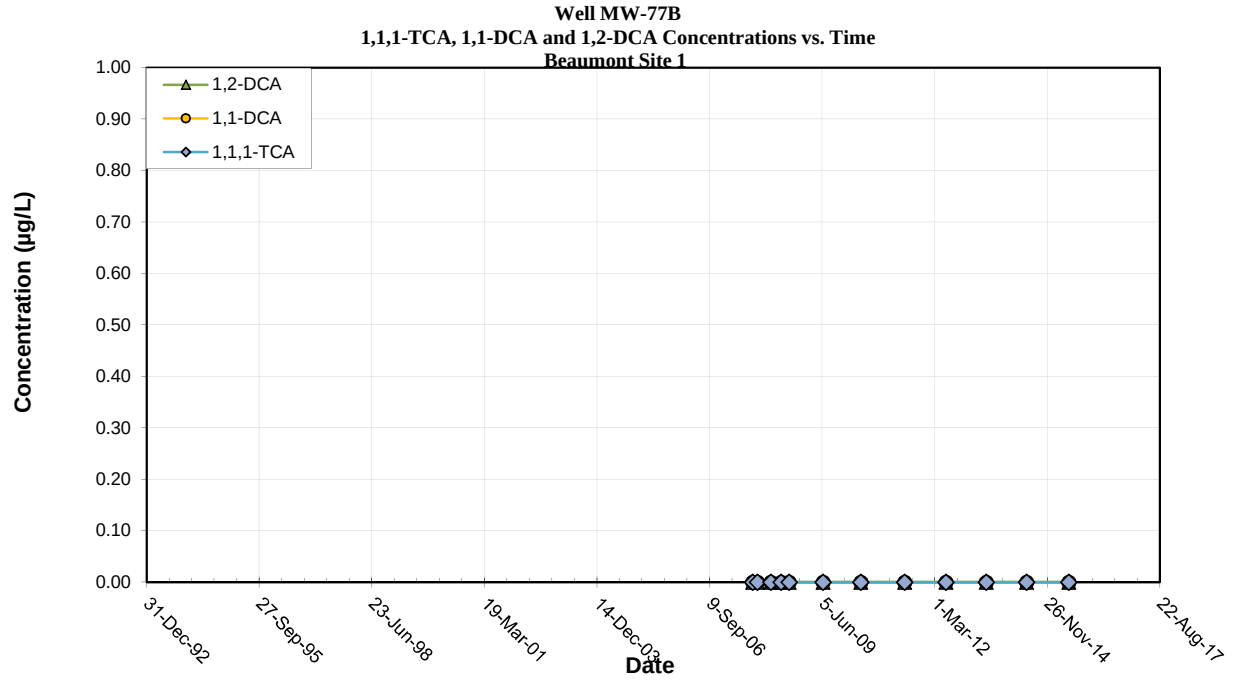

Note: All non-detections are set to zero for graphing purposes.

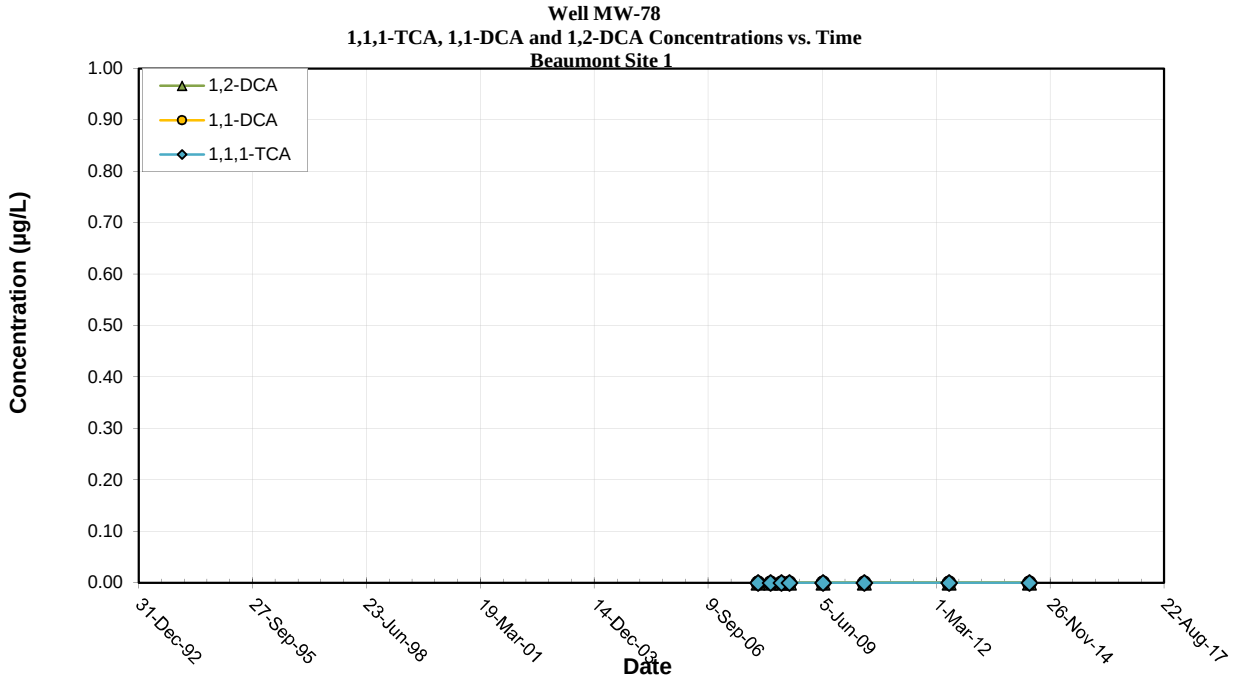

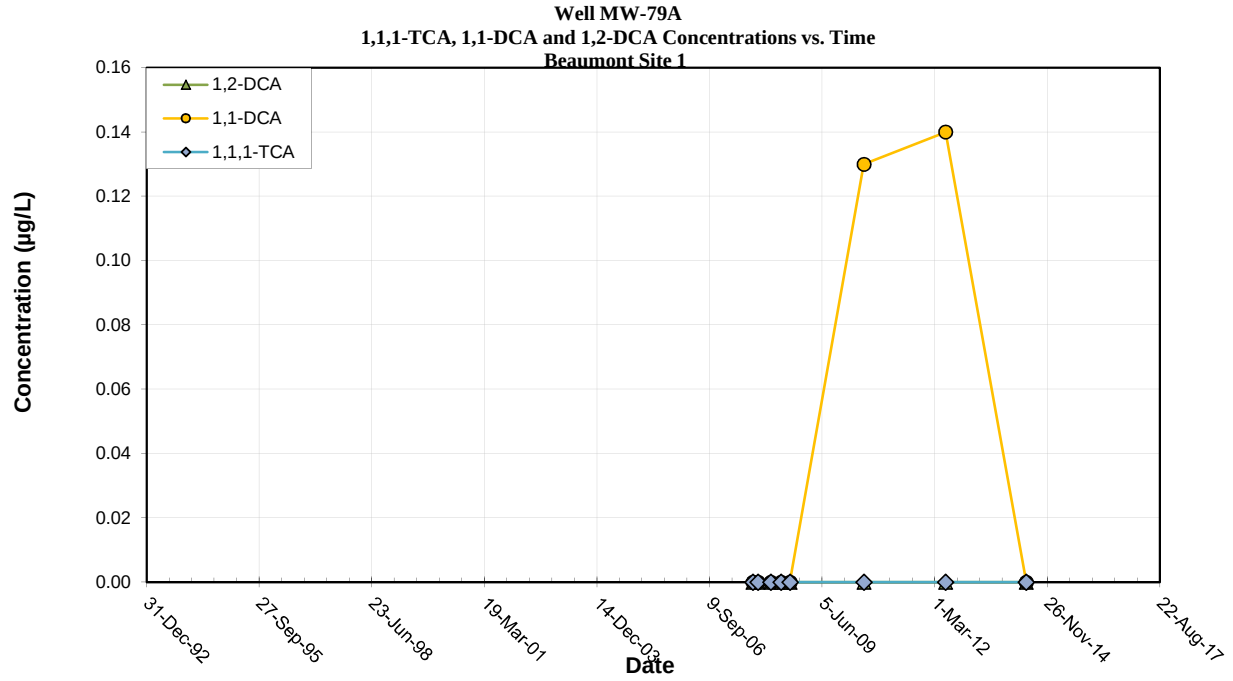

Note: All non-detections are set to zero for graphing purposes.

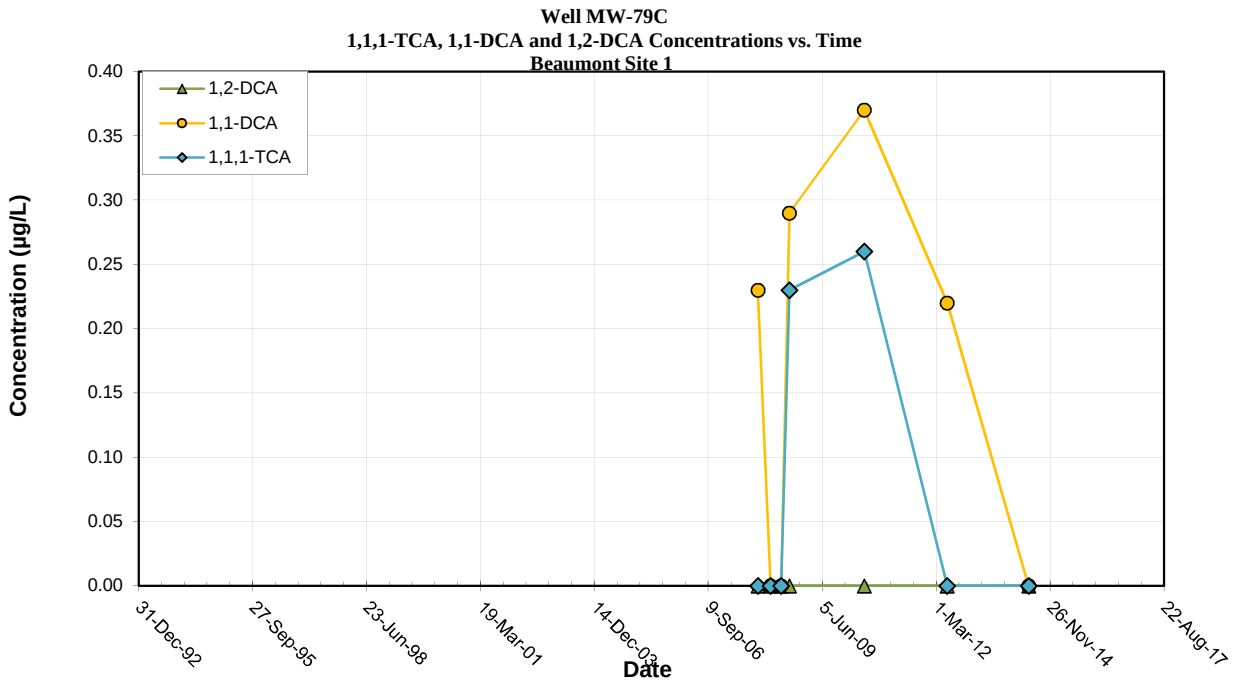

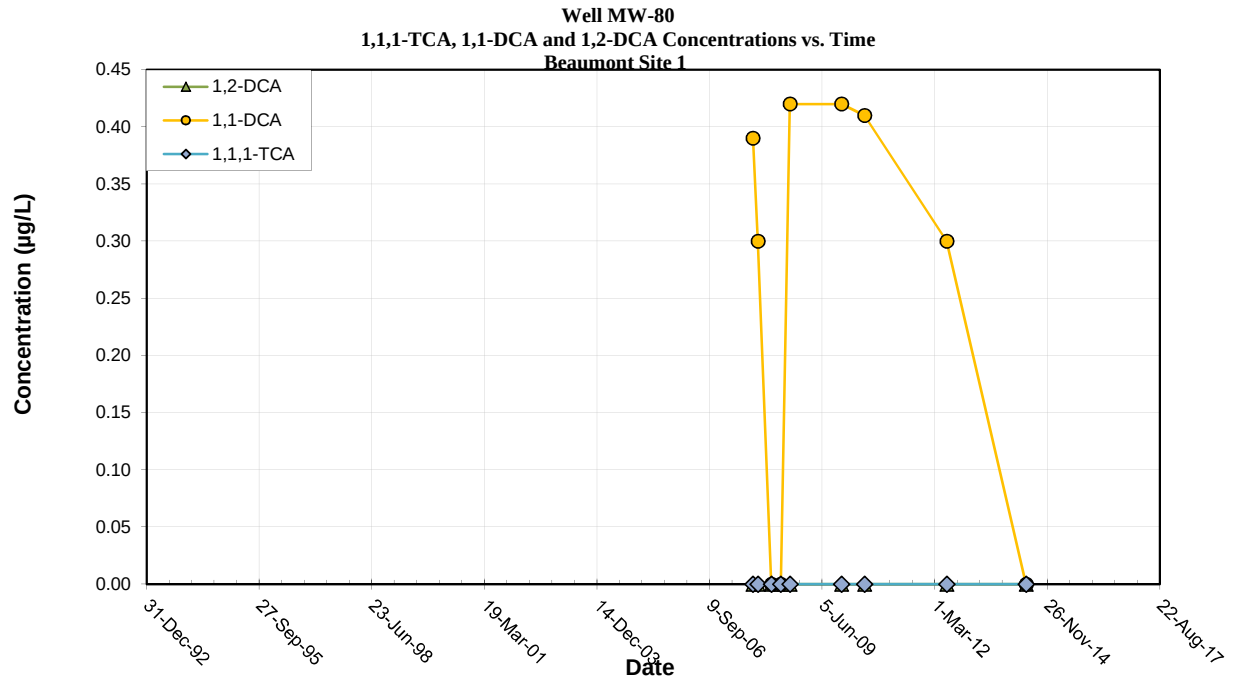

Note: All non-detections are set to zero for graphing purposes.

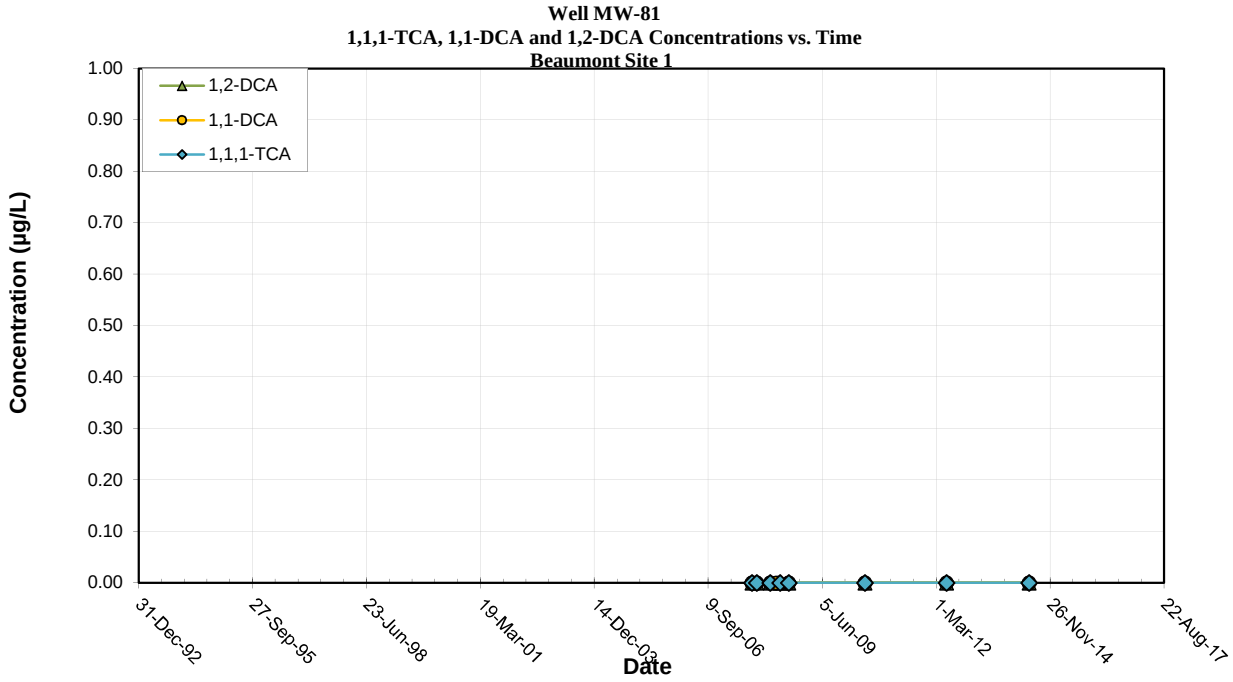

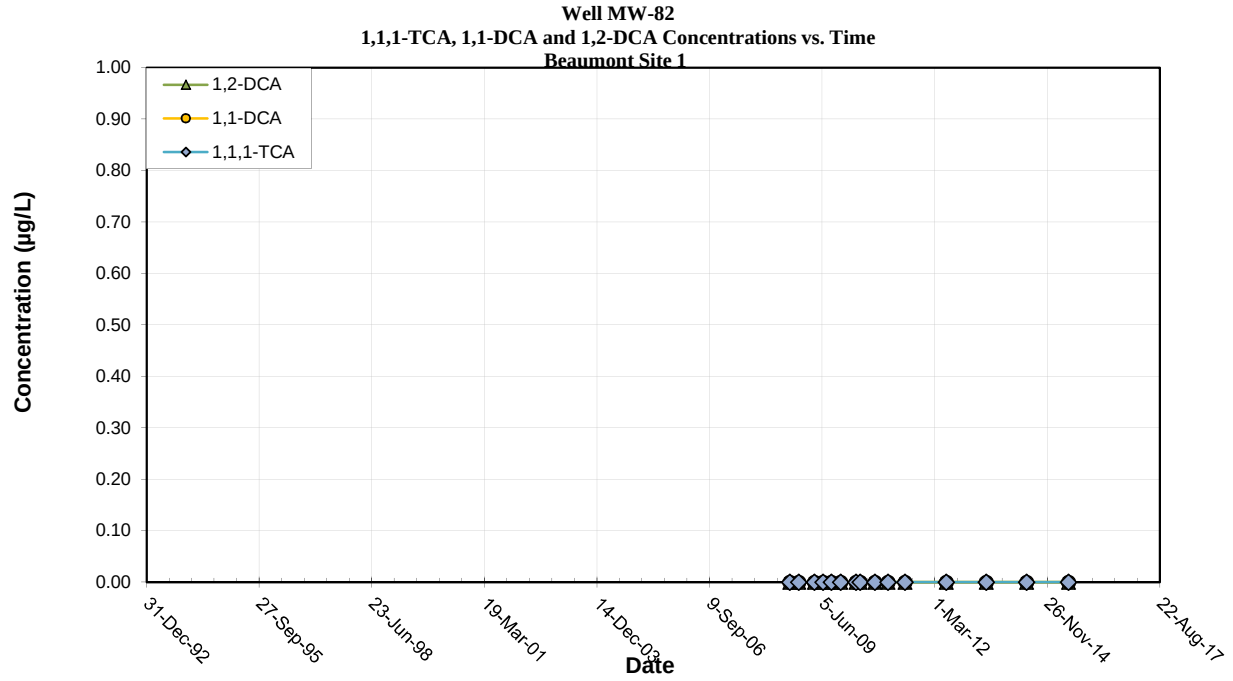

Note: All non-detections are set to zero for graphing purposes.

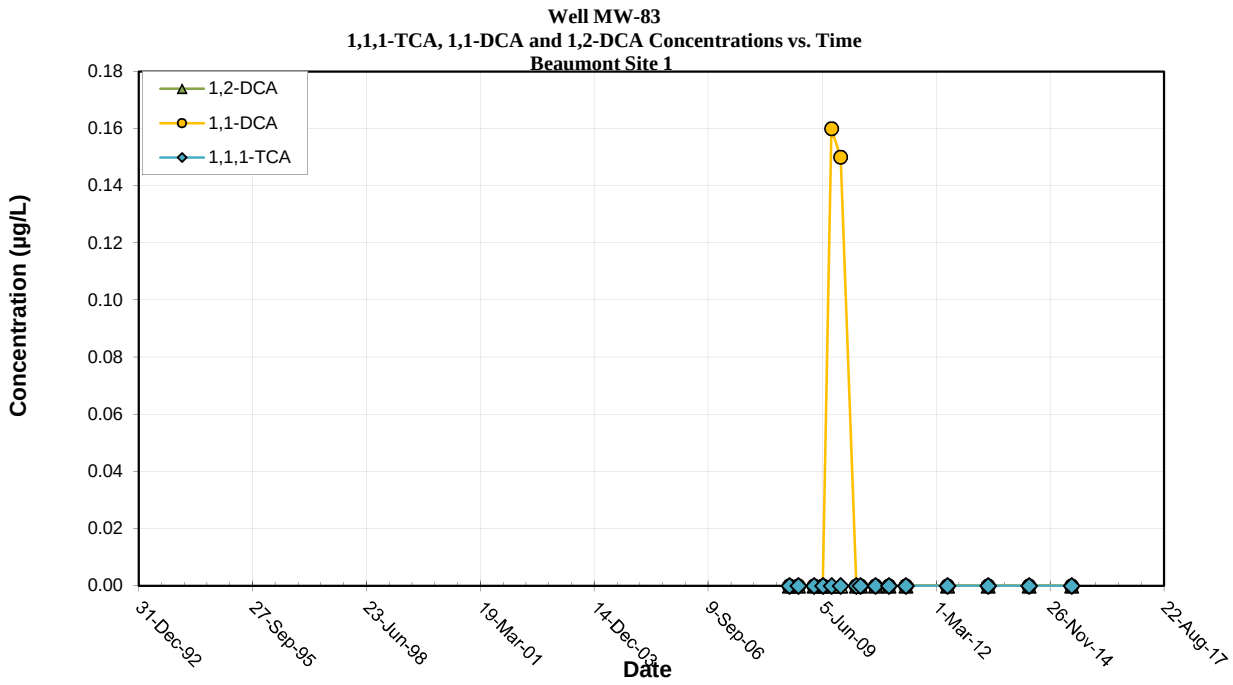

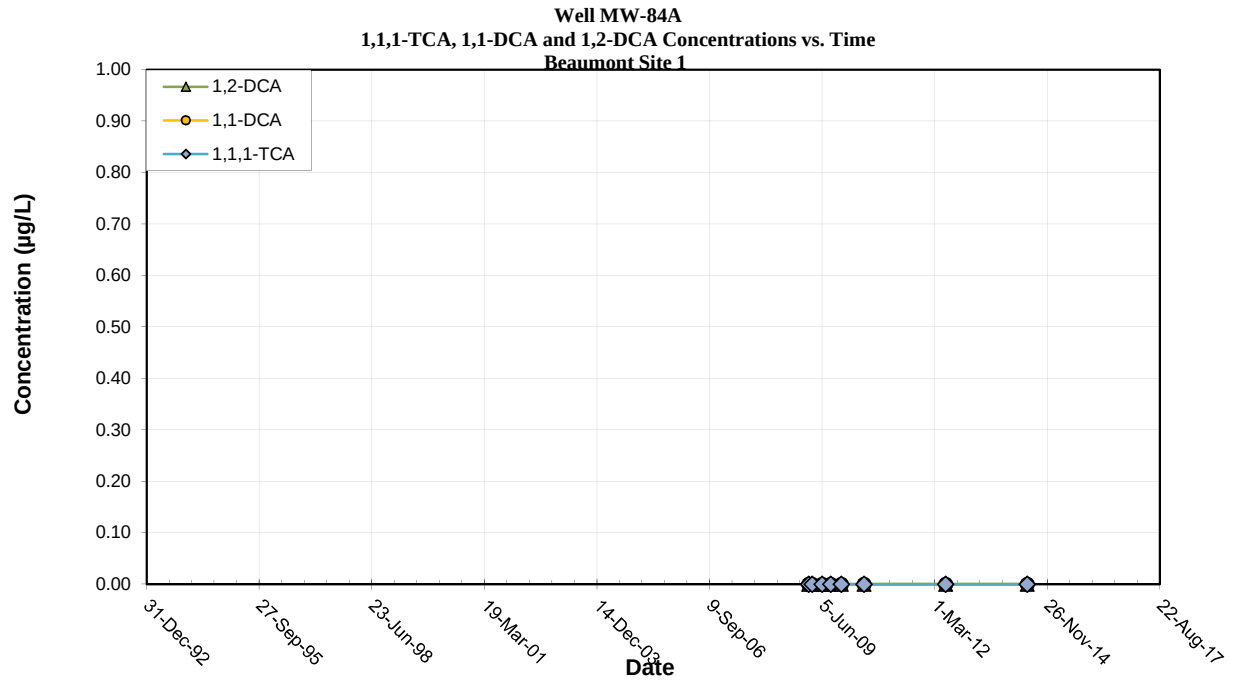

Note: All non-detections are set to zero for graphing purposes.

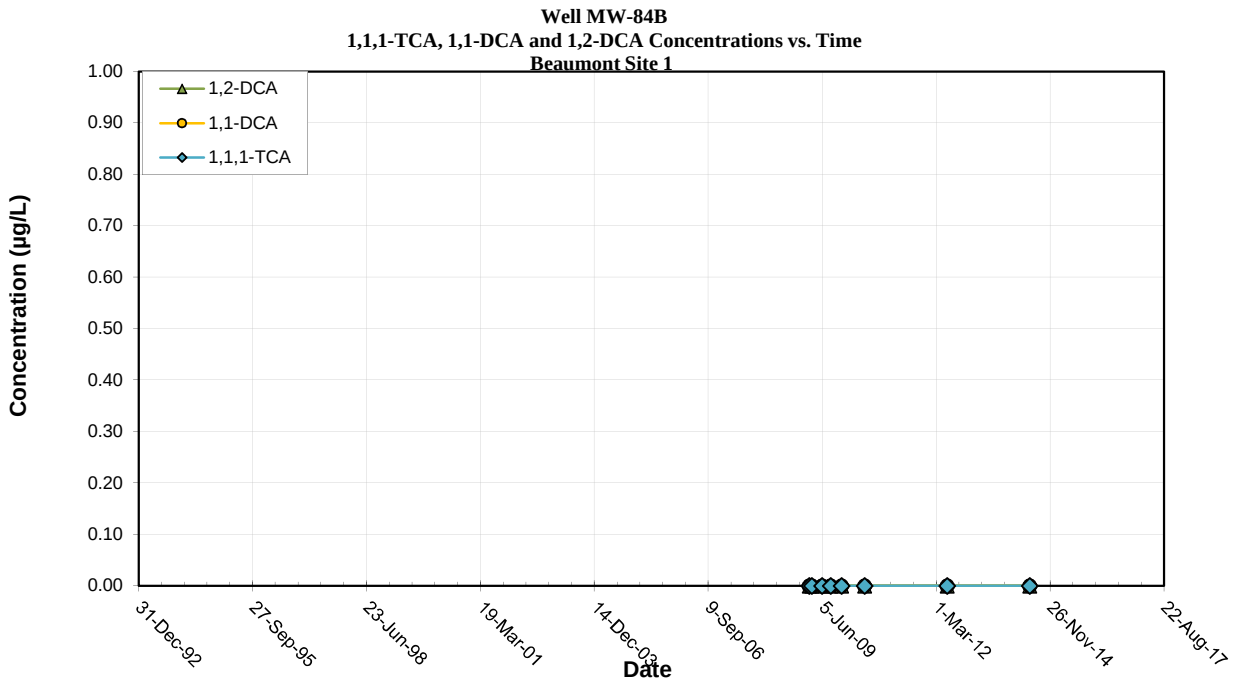

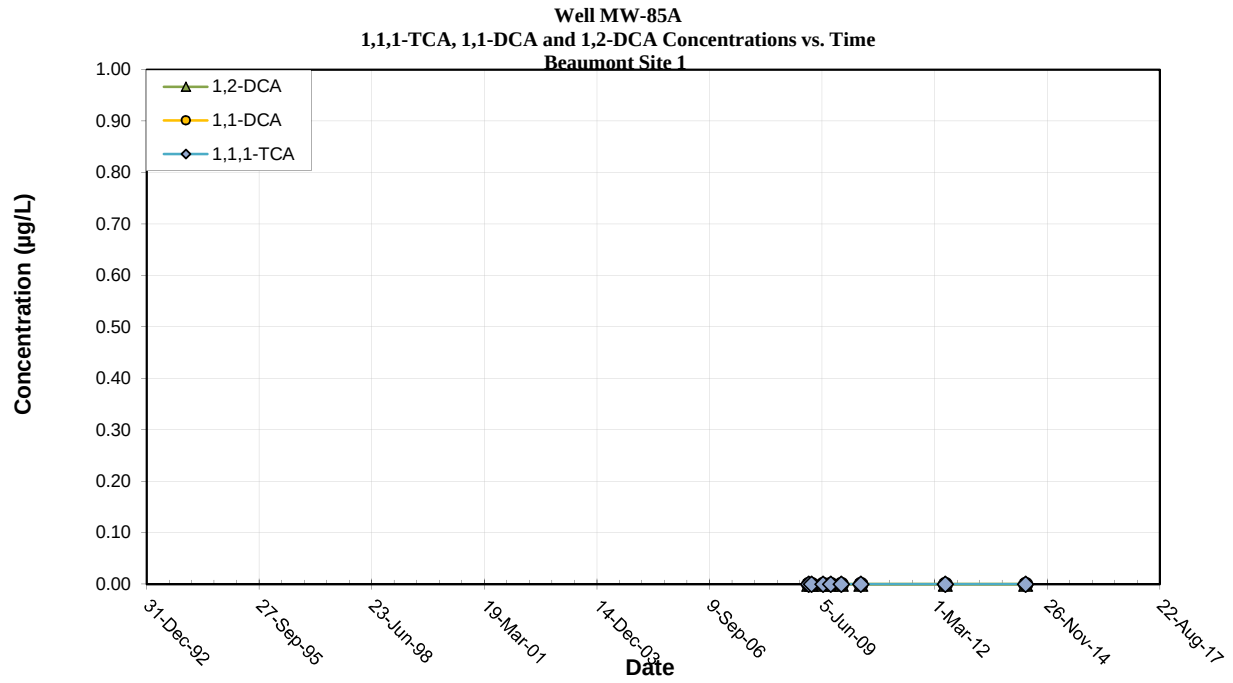

Note: All non-detections are set to zero for graphing purposes.

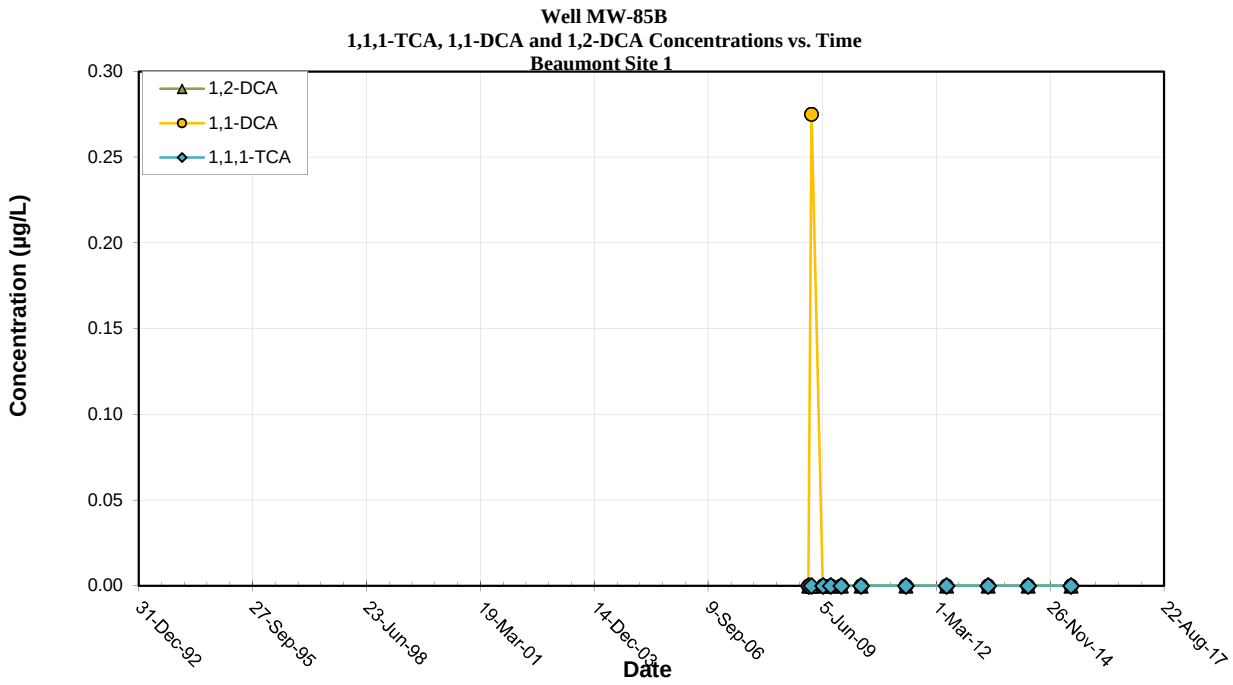

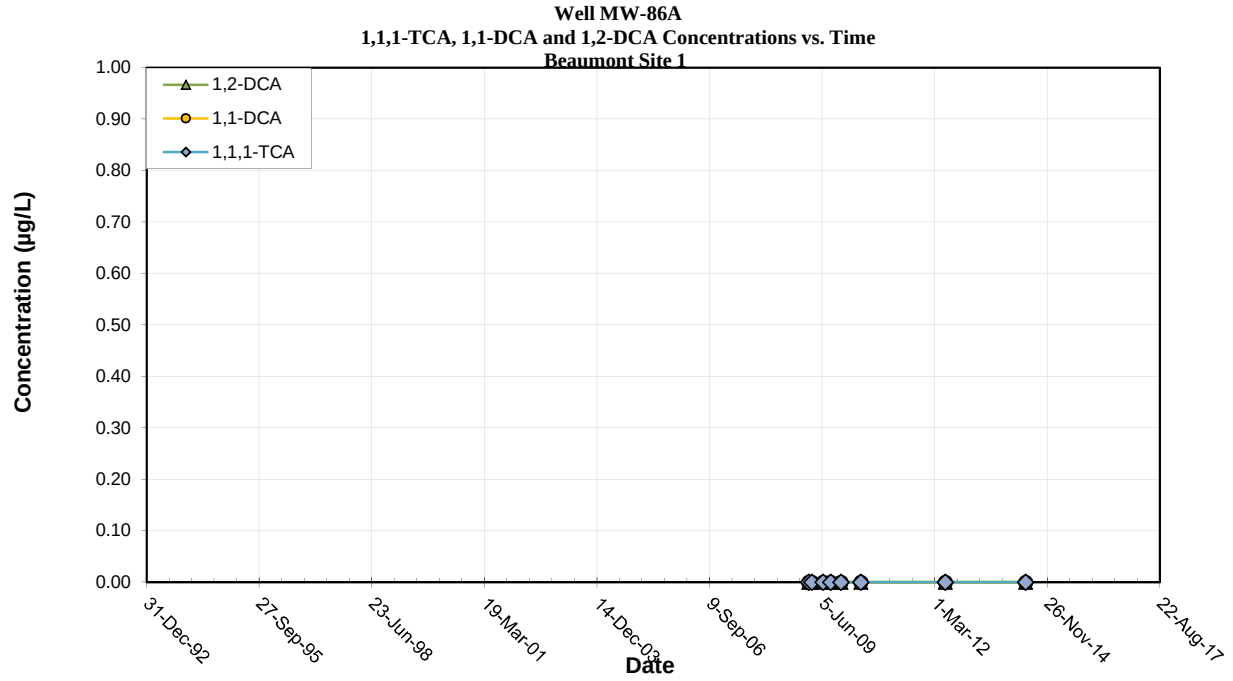

Note: All non-detections are set to zero for graphing purposes.

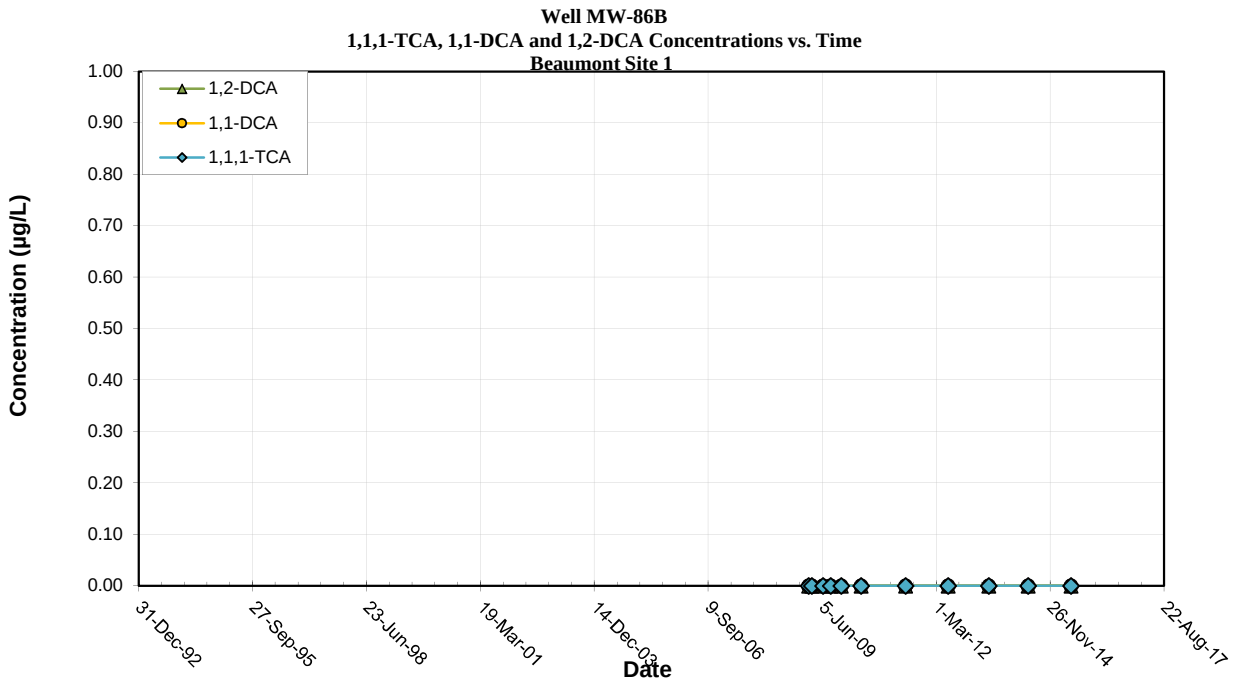

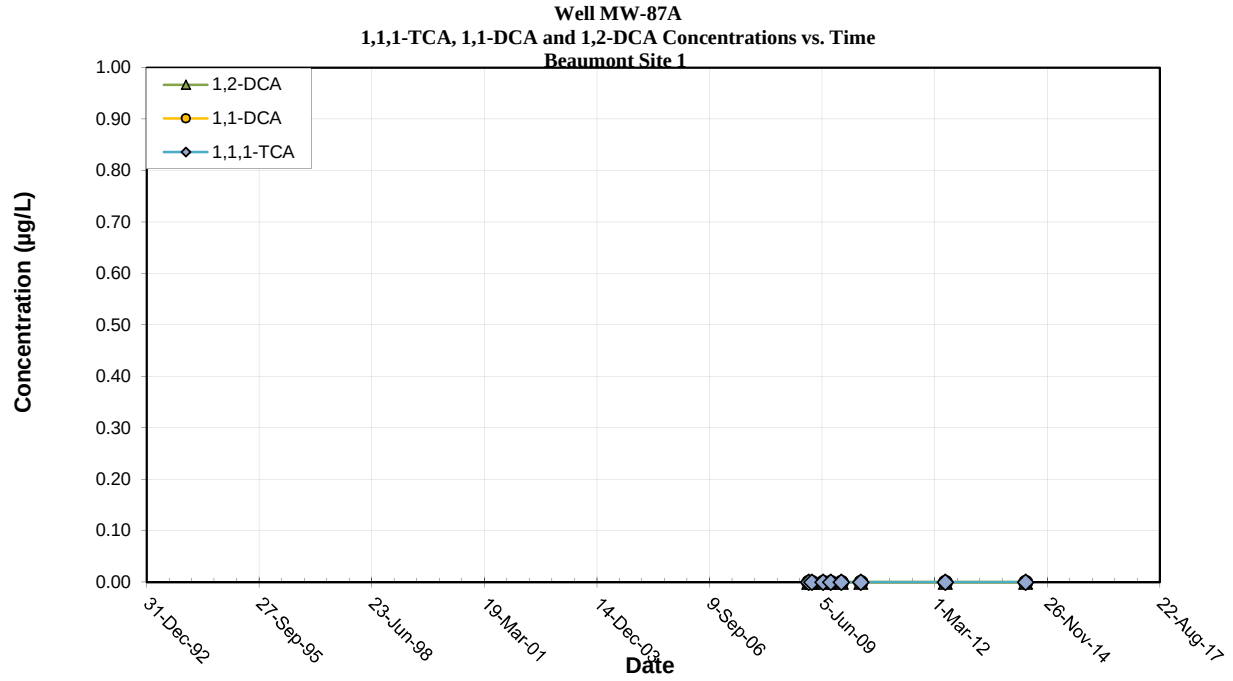

Note: All non-detections are set to zero for graphing purposes.

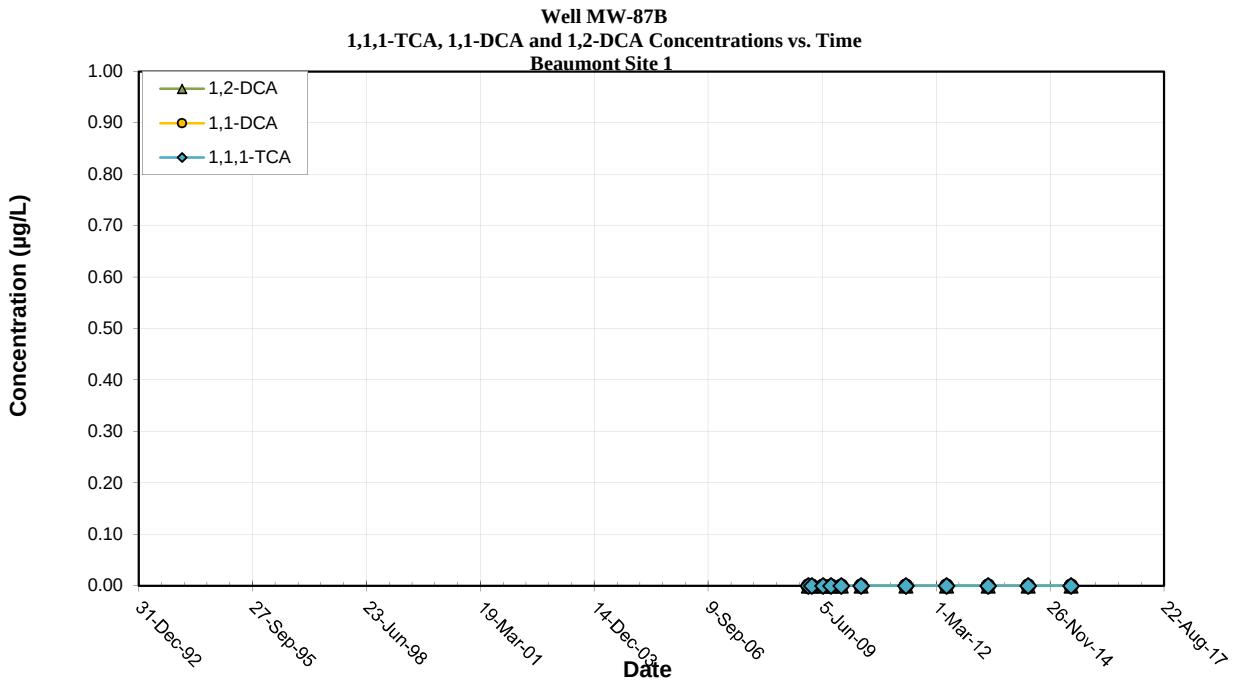

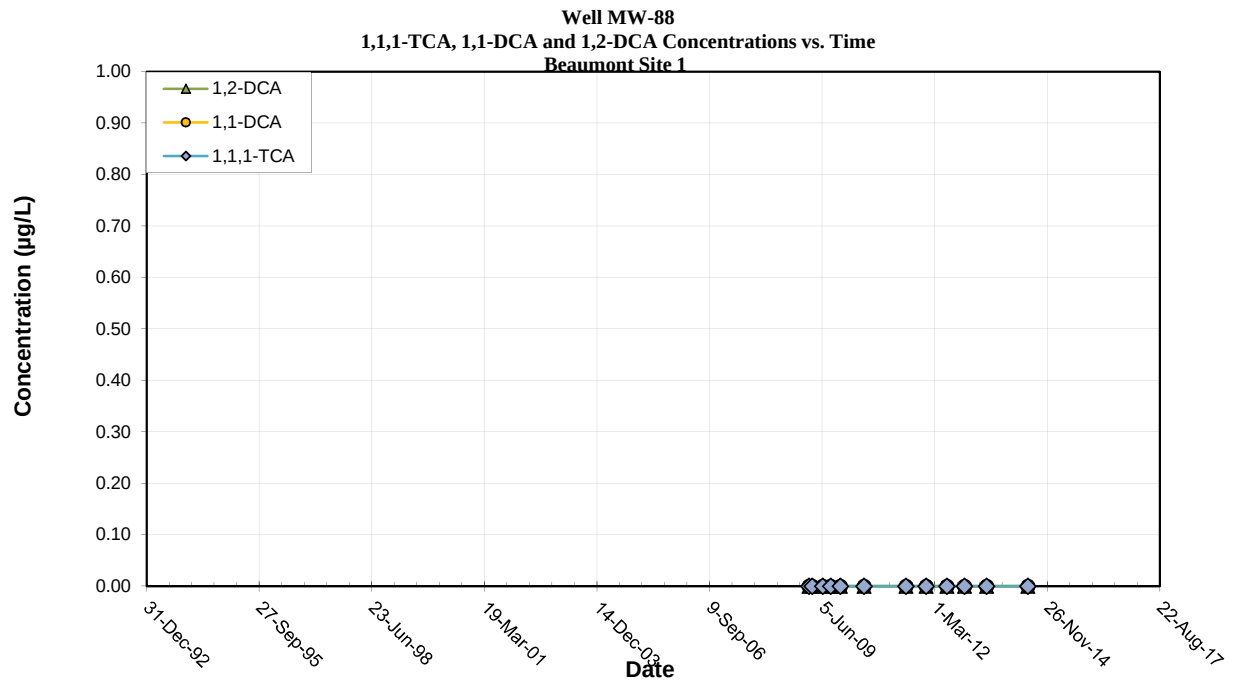

Note: All non-detections are set to zero for graphing purposes.

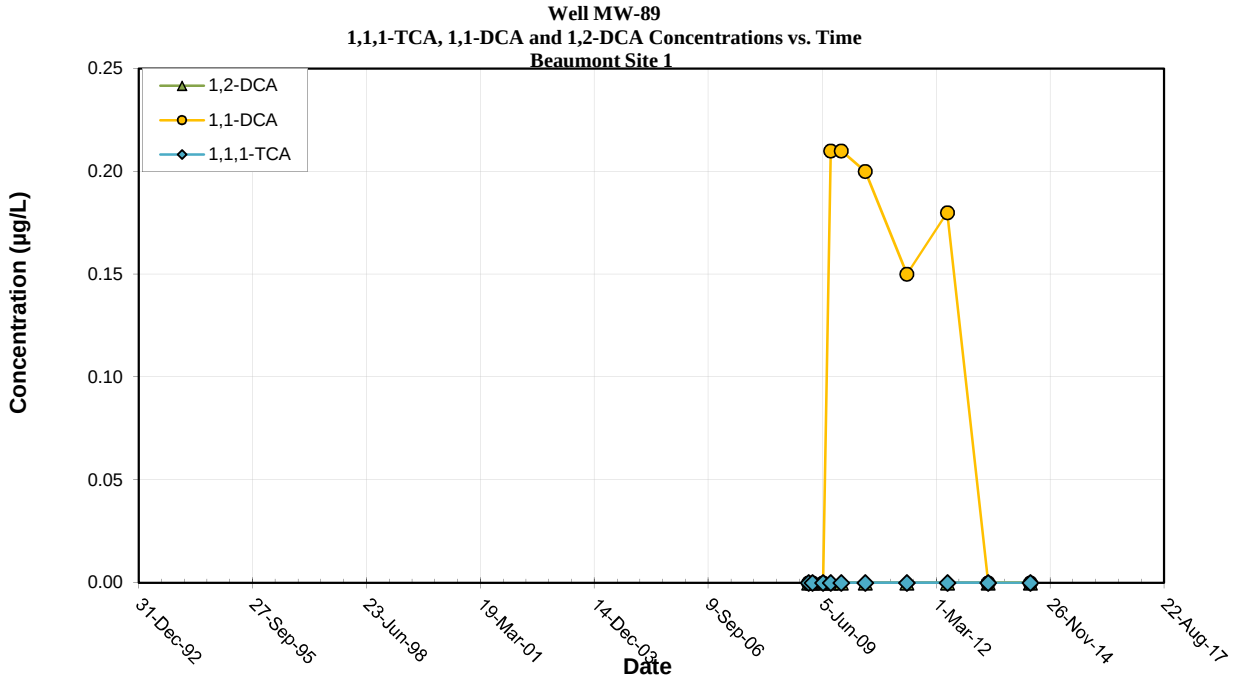

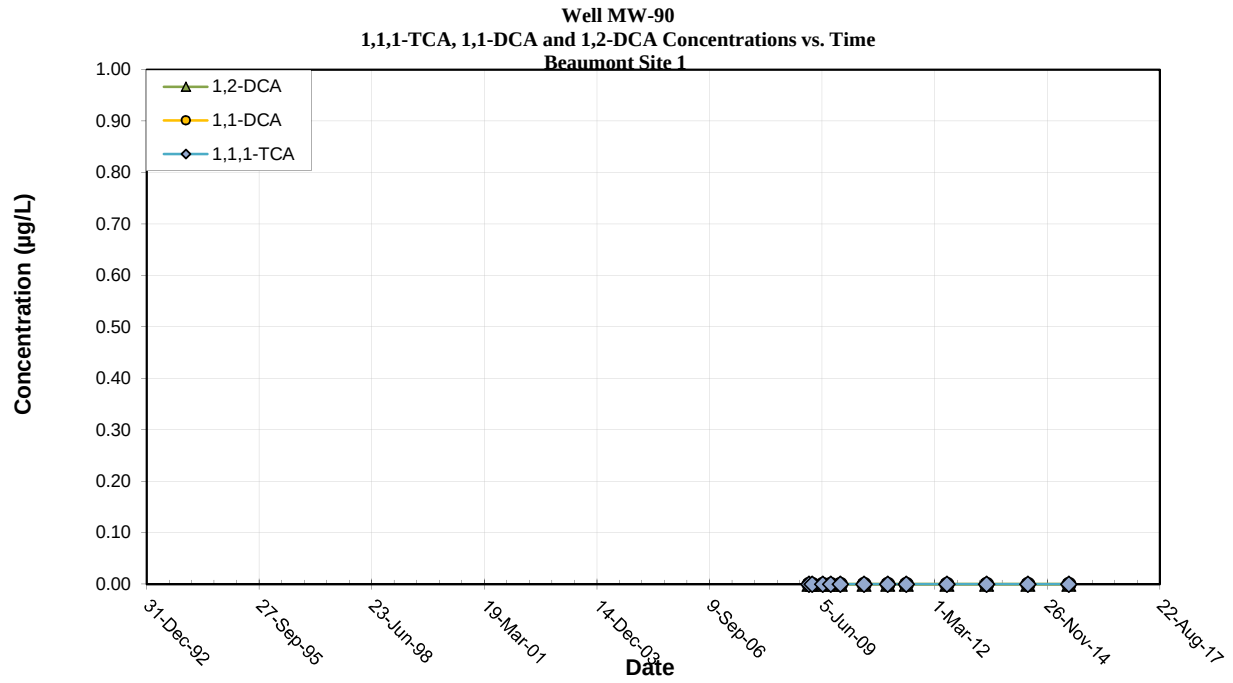

Note: All non-detections are set to zero for graphing purposes.

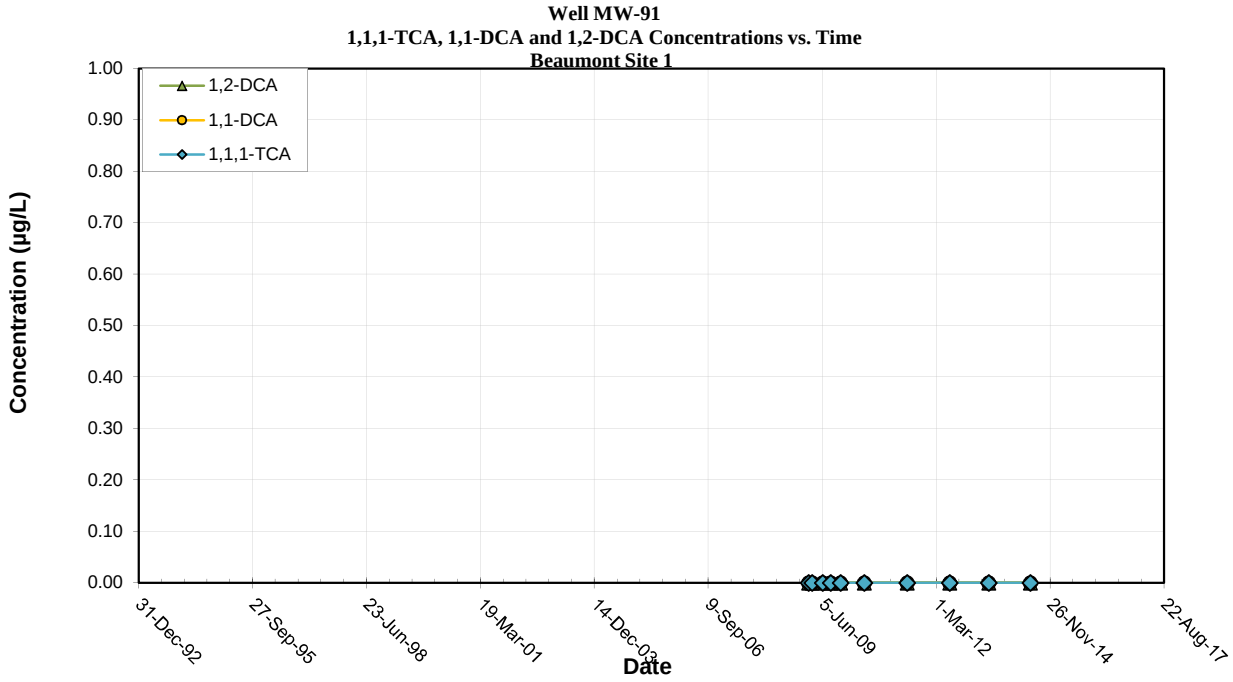

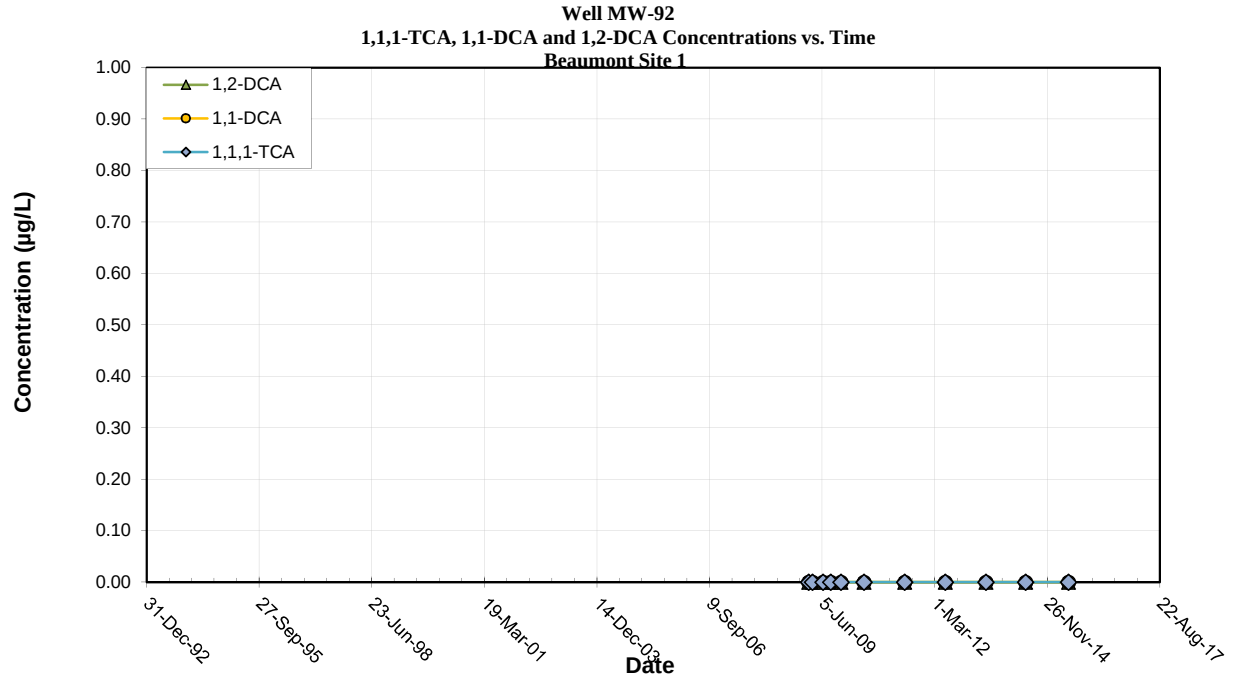

Note: All non-detections are set to zero for graphing purposes.

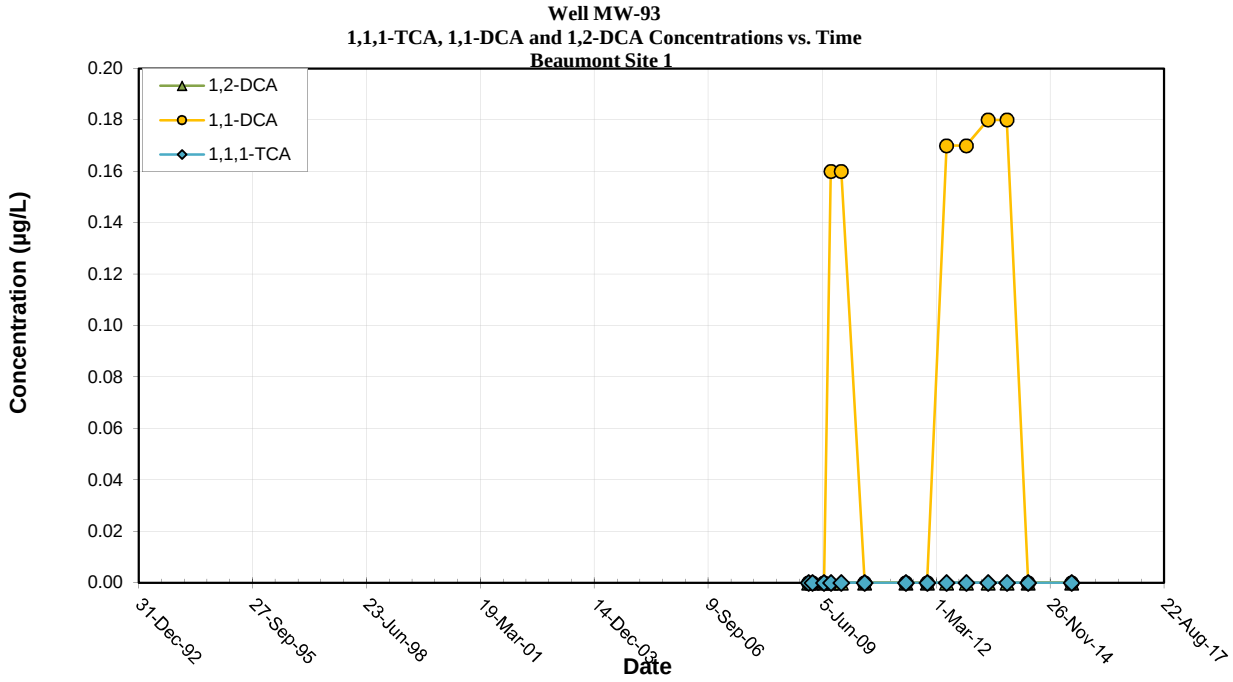

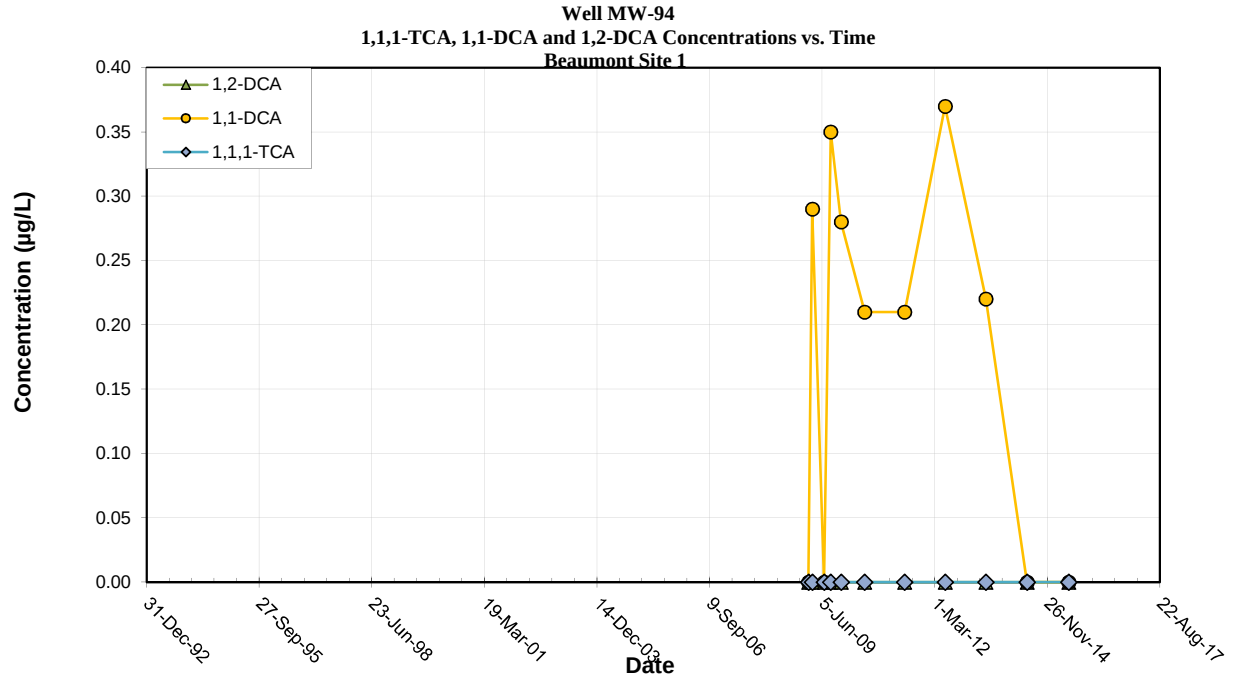

Note: All non-detections are set to zero for graphing purposes.

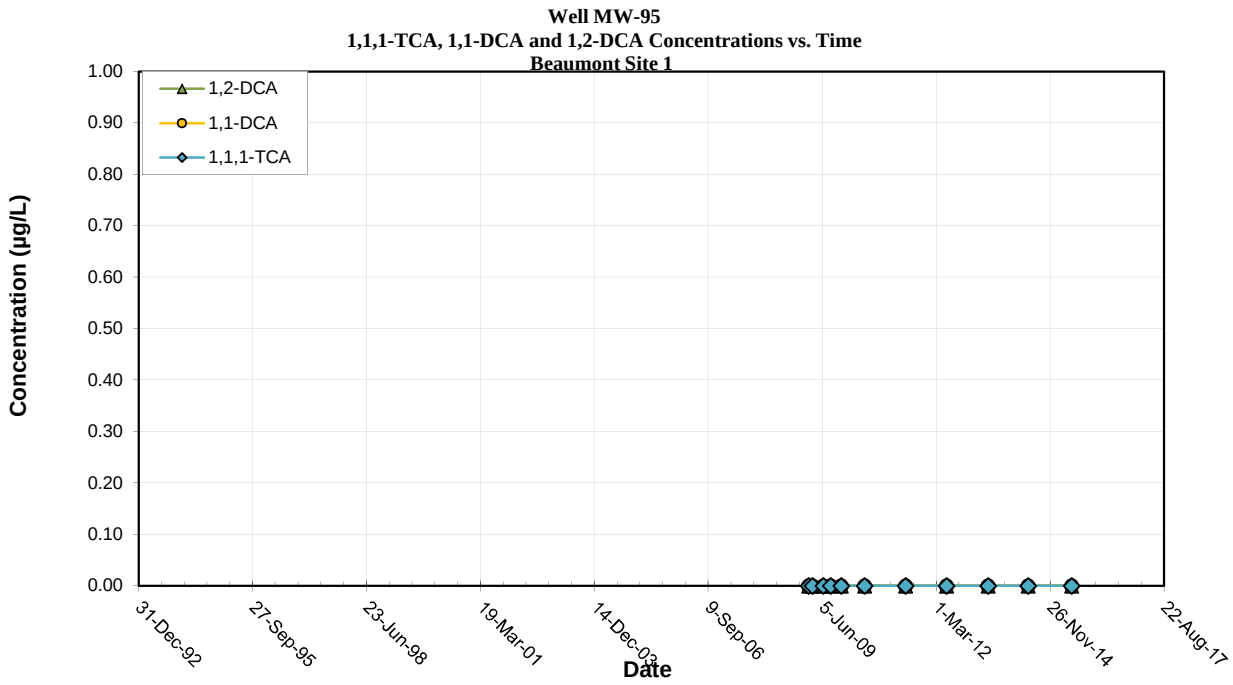

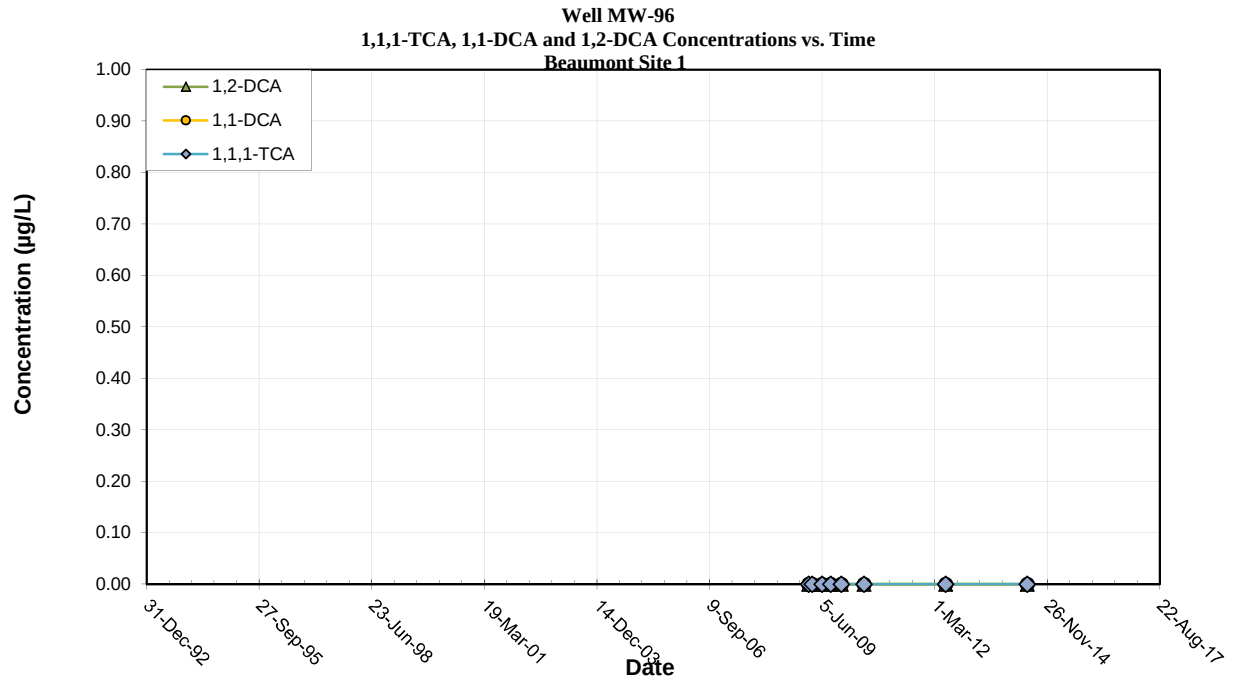

Note: All non-detections are set to zero for graphing purposes.

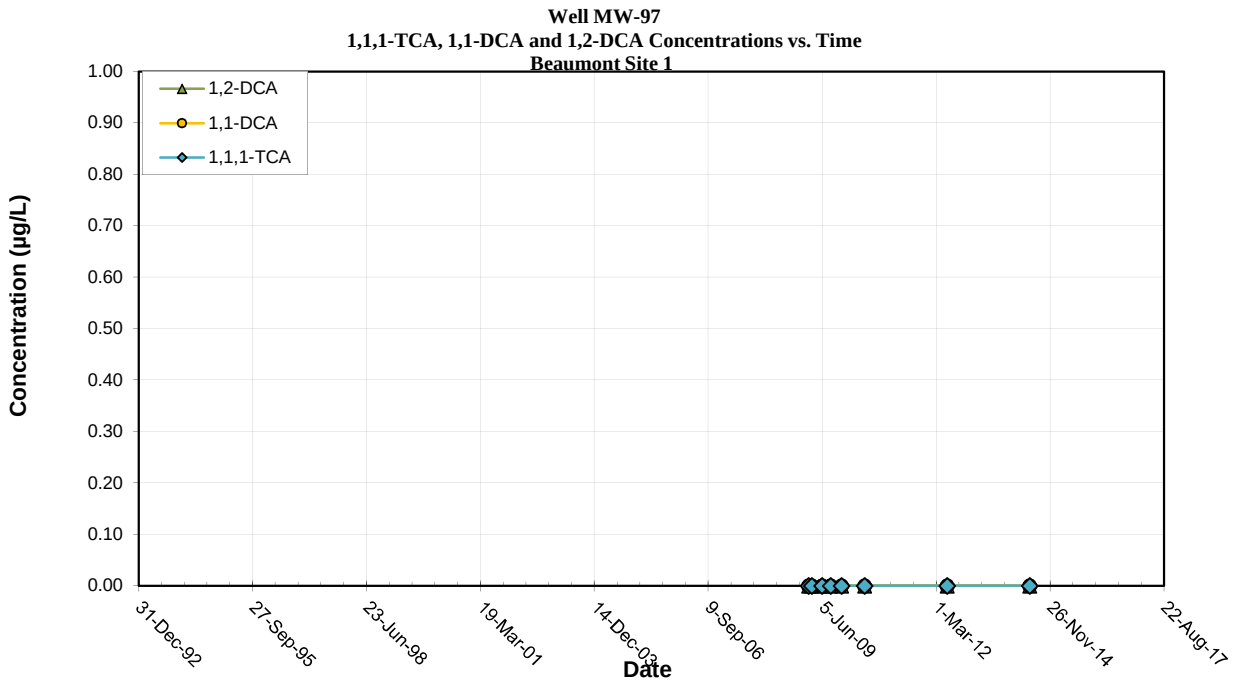

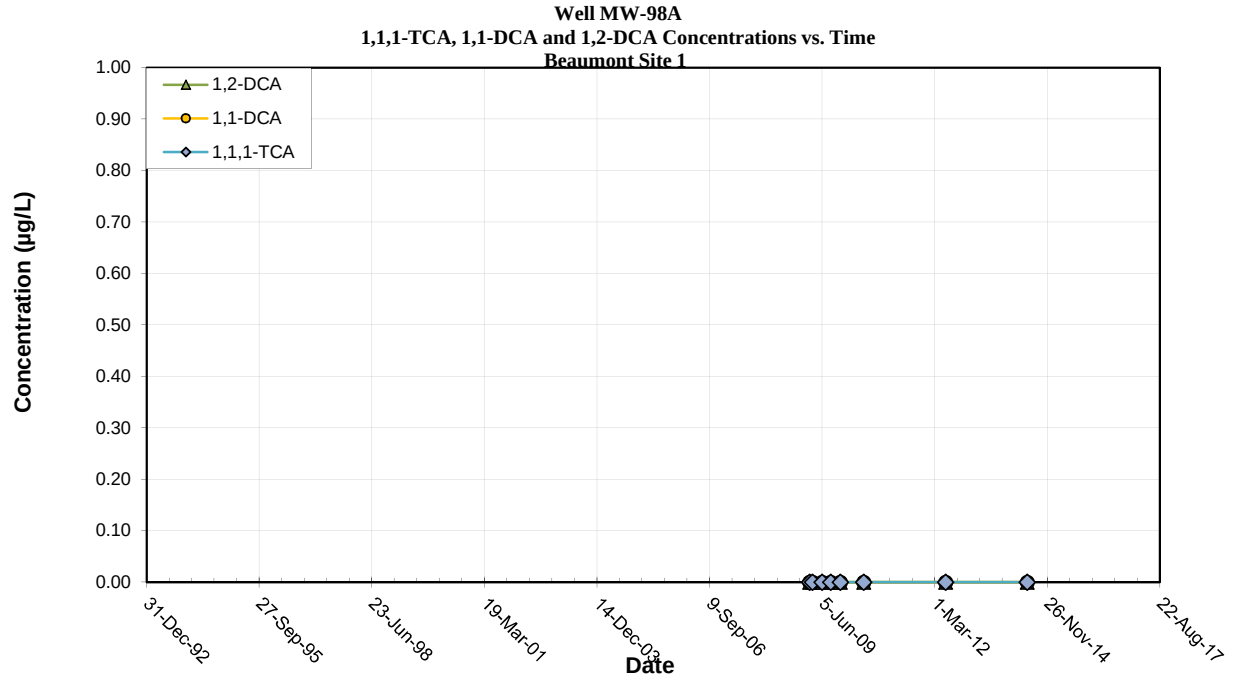

Note: All non-detections are set to zero for graphing purposes.

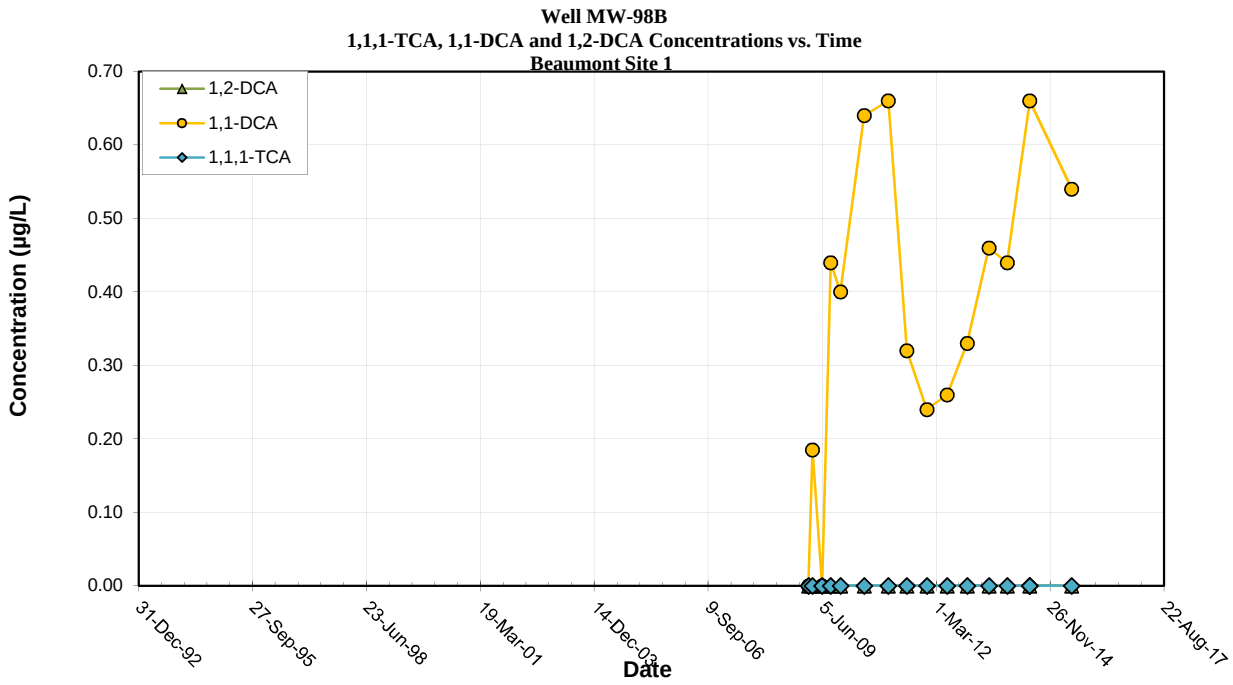

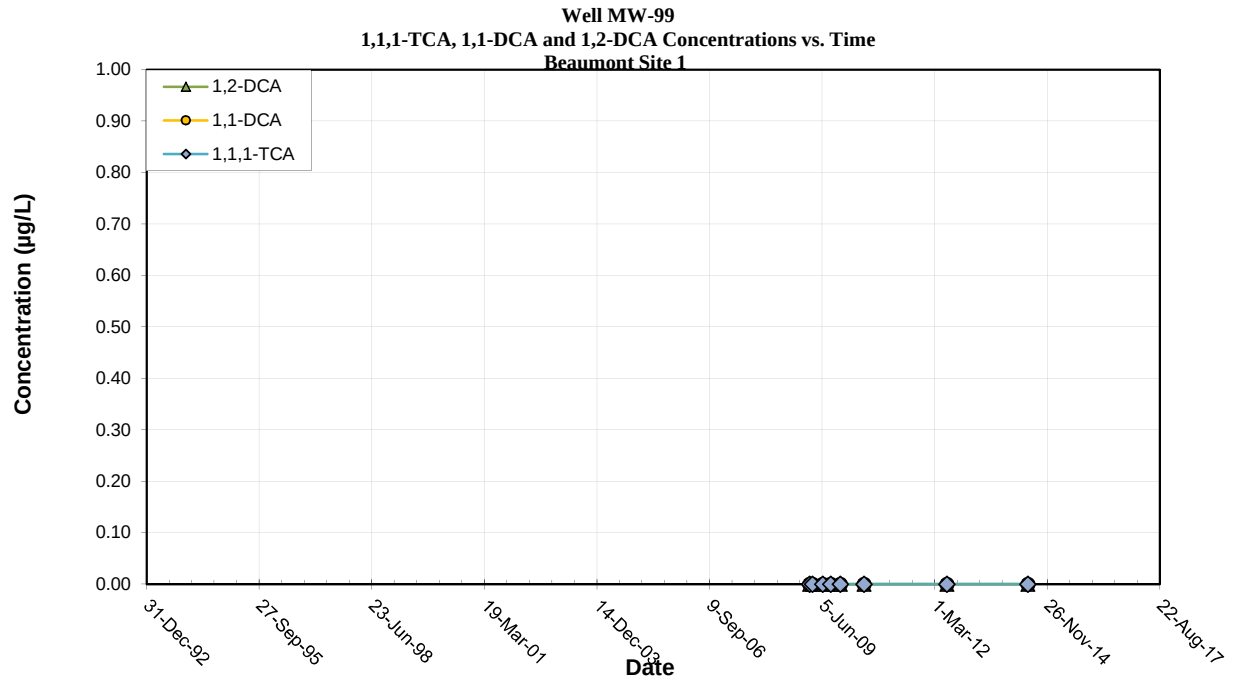

Note: All non-detections are set to zero for graphing purposes.

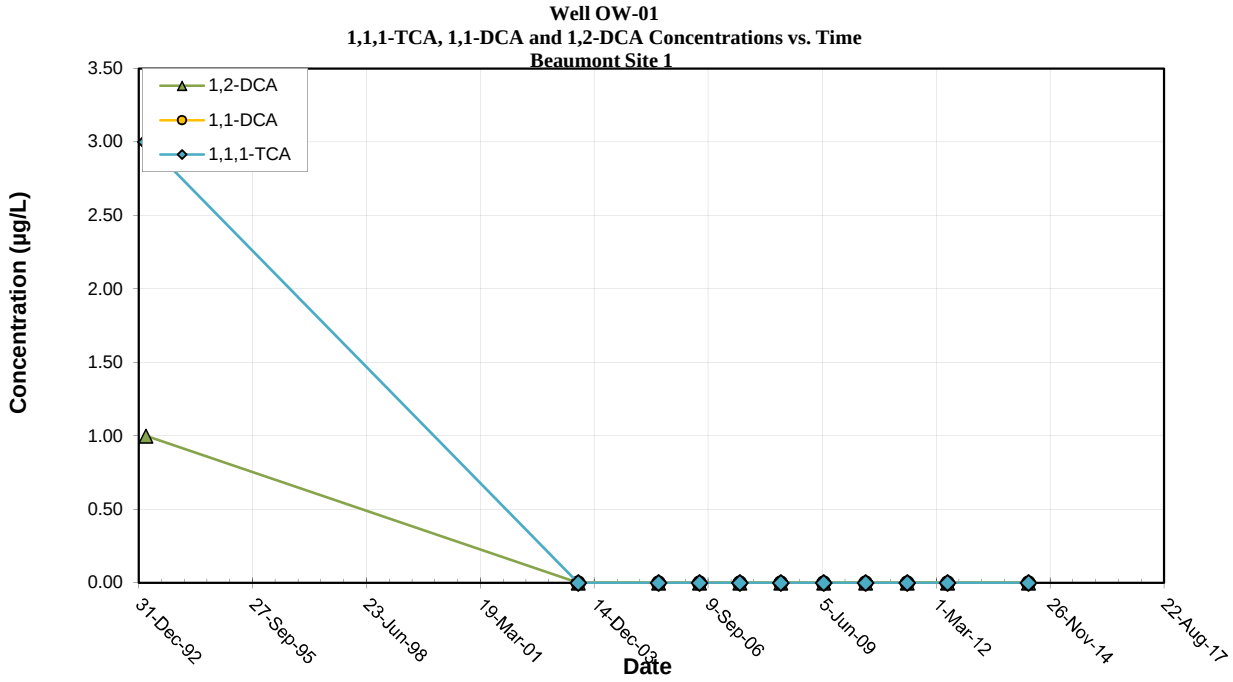

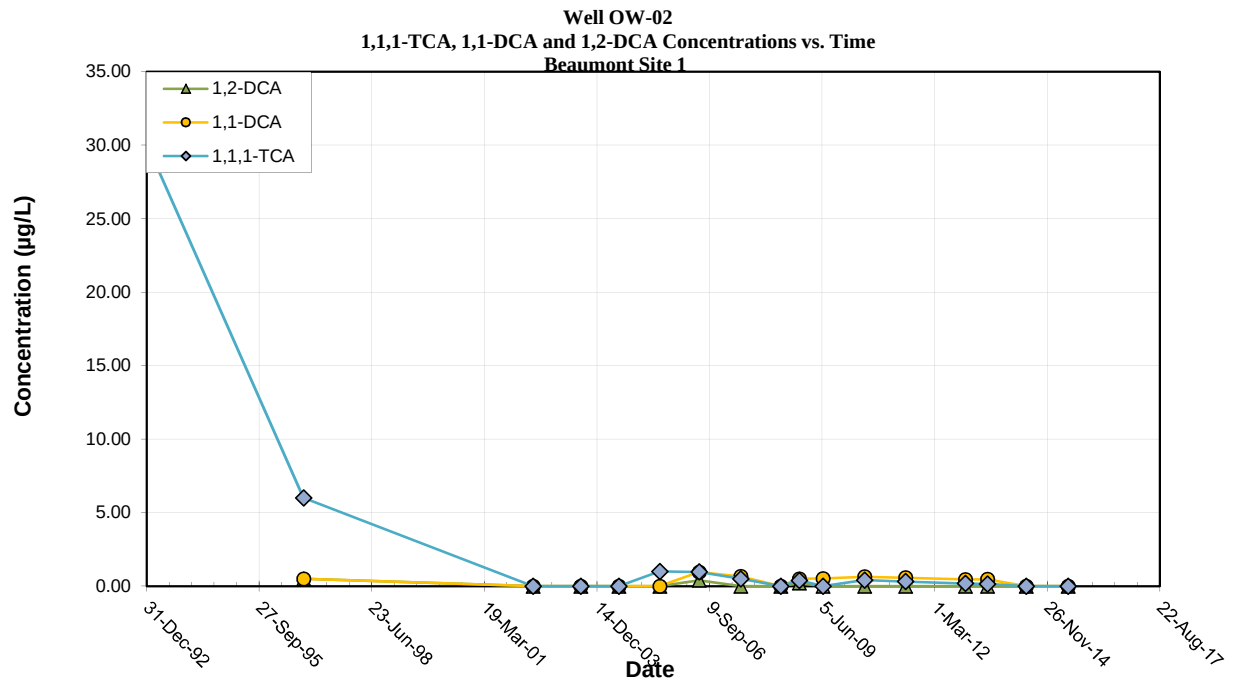

Note: All non-detections are set to zero for graphing purposes.

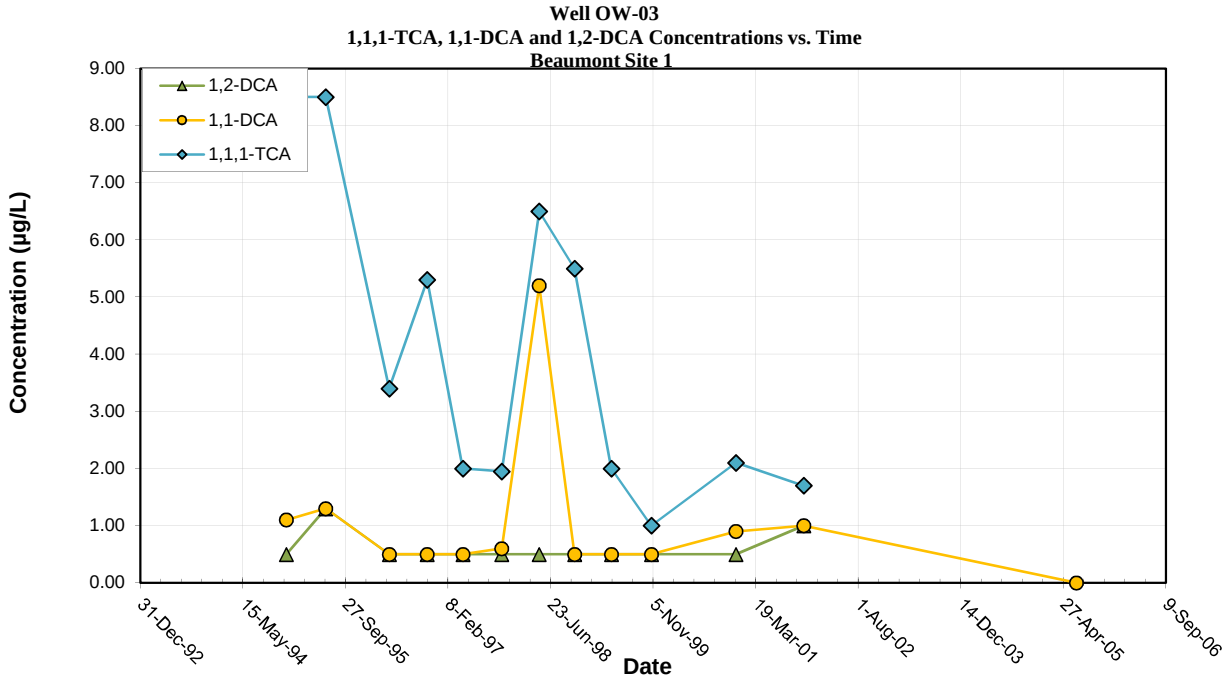

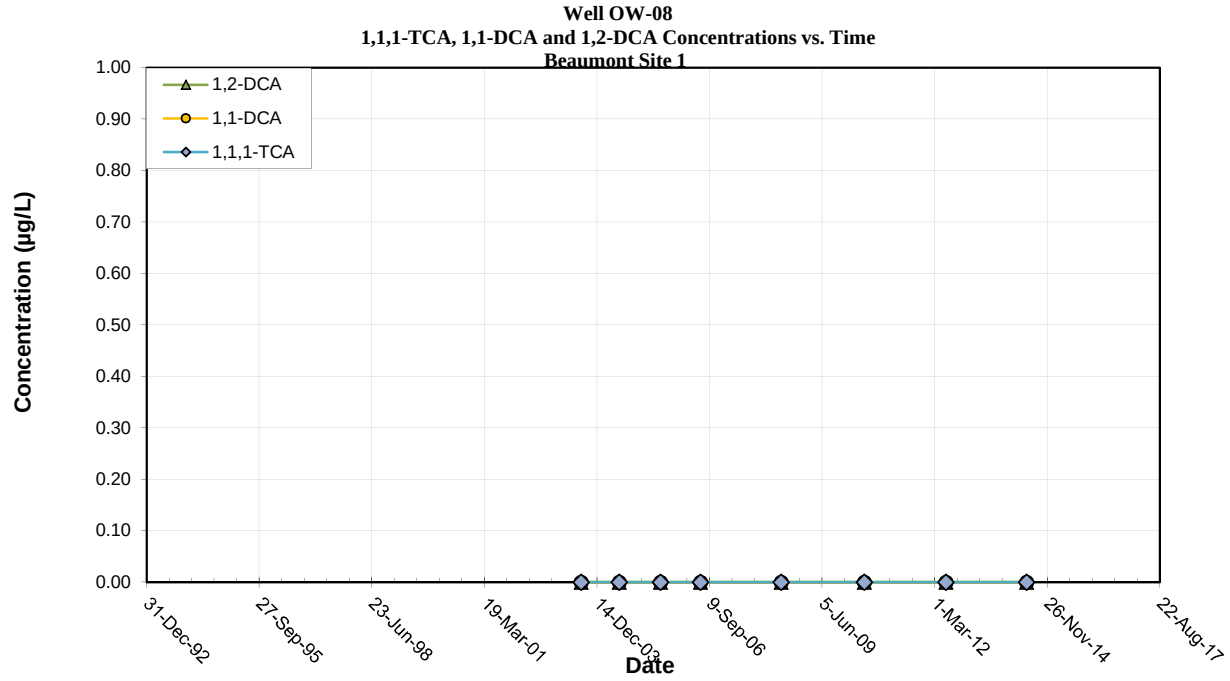

Note: All non-detections are set to zero for graphing purposes.

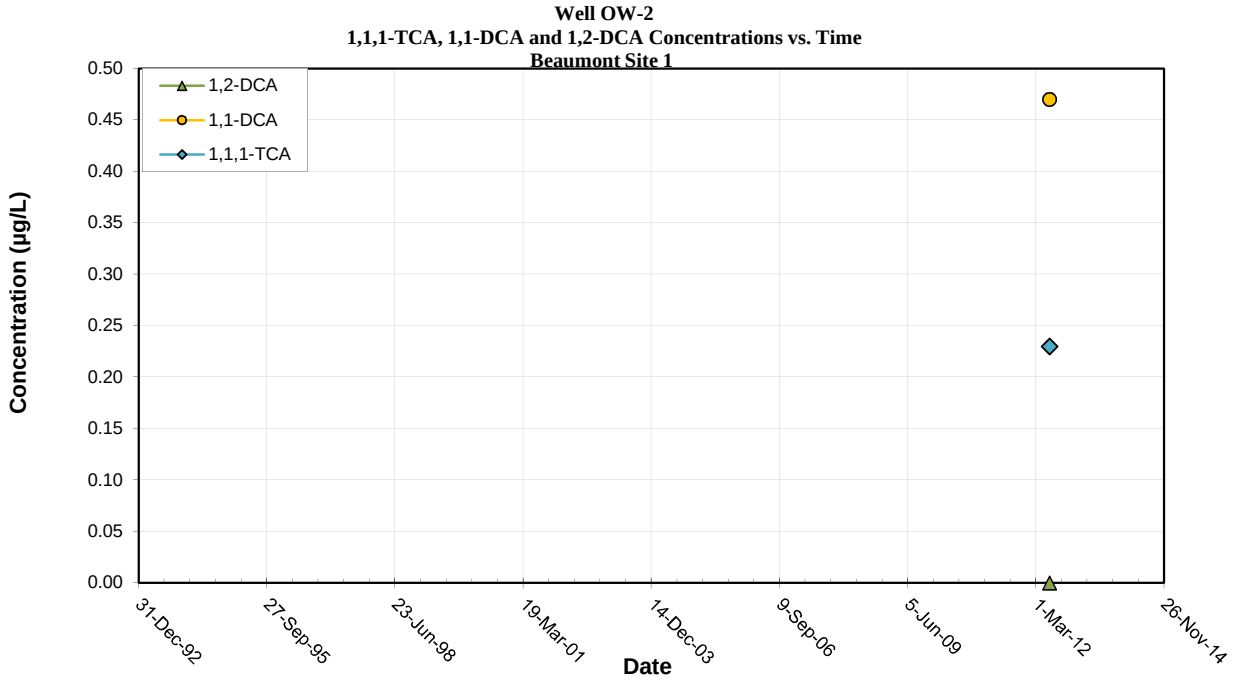

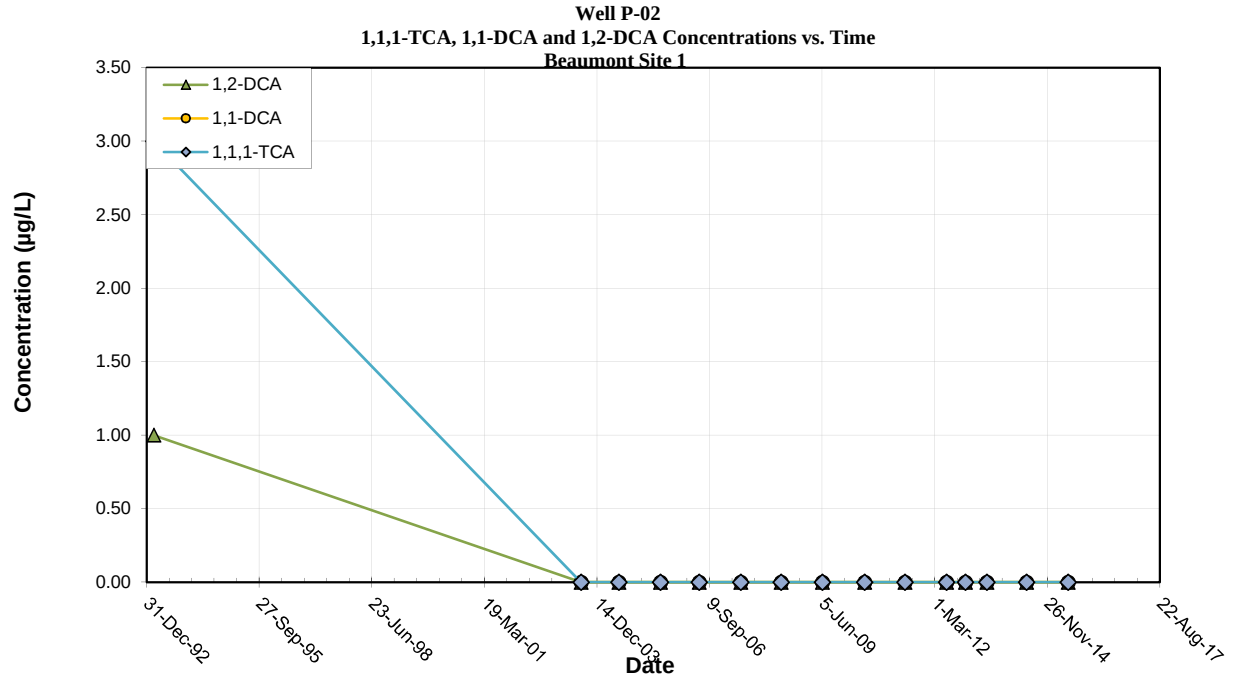

Note: All non-detections are set to zero for graphing purposes.

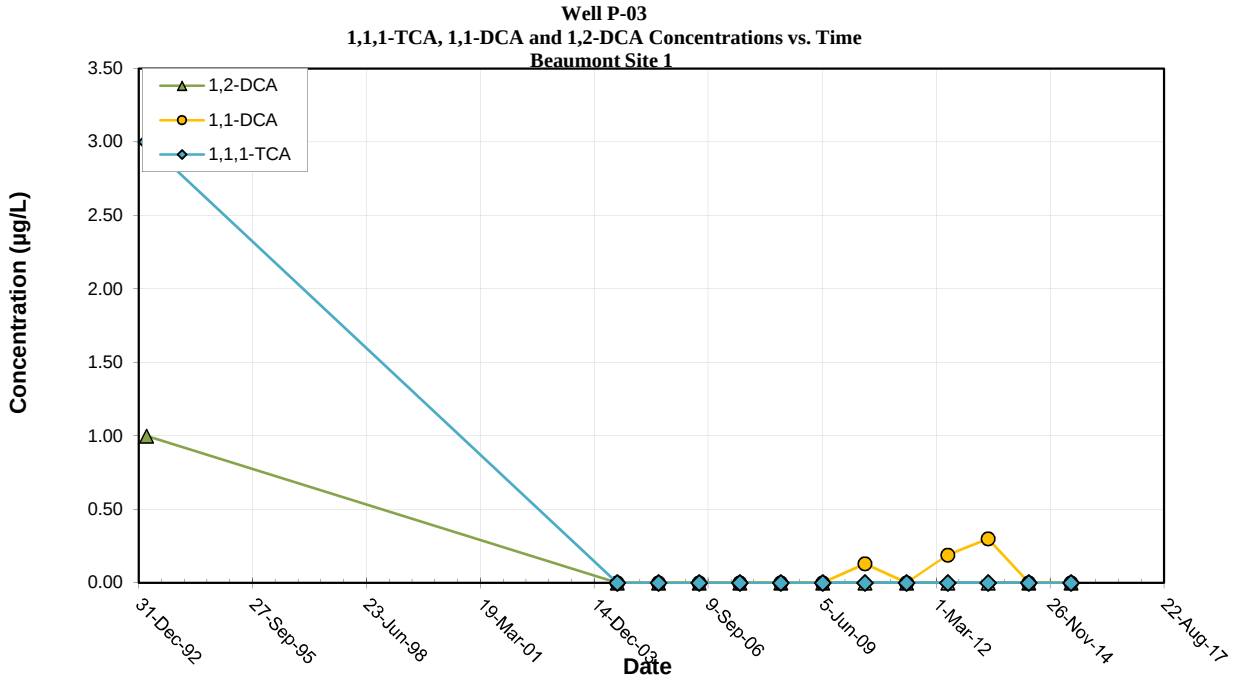

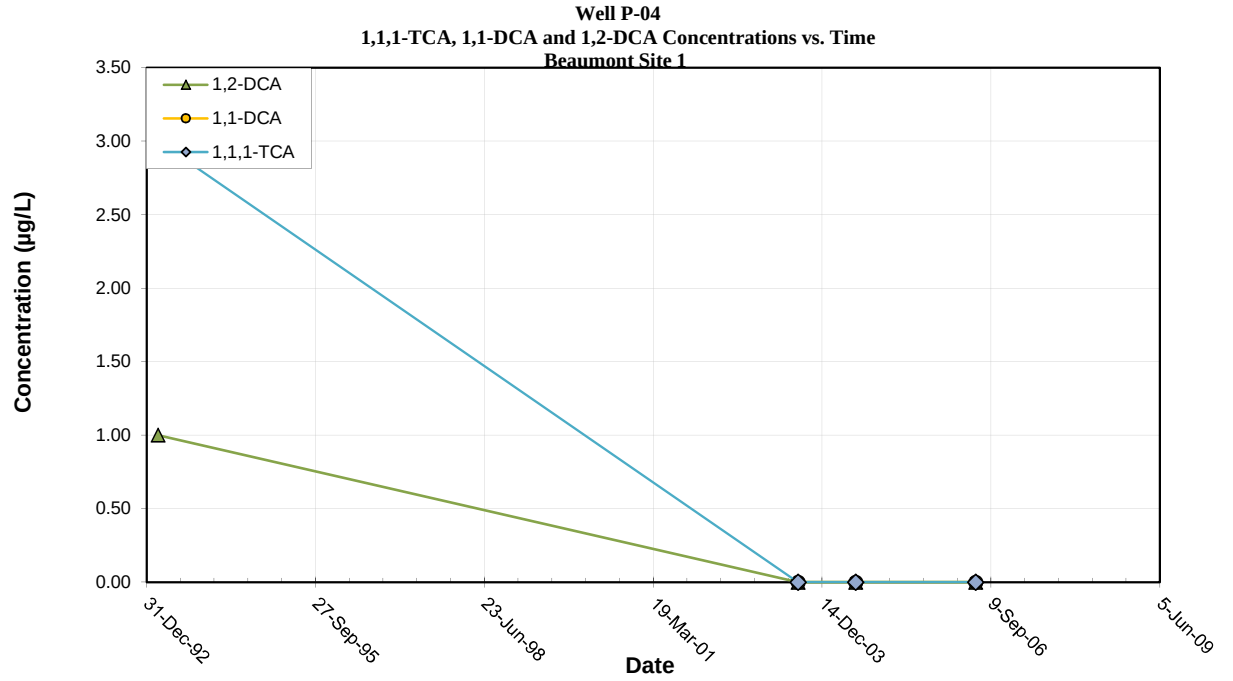

Note: All non-detections are set to zero for graphing purposes.

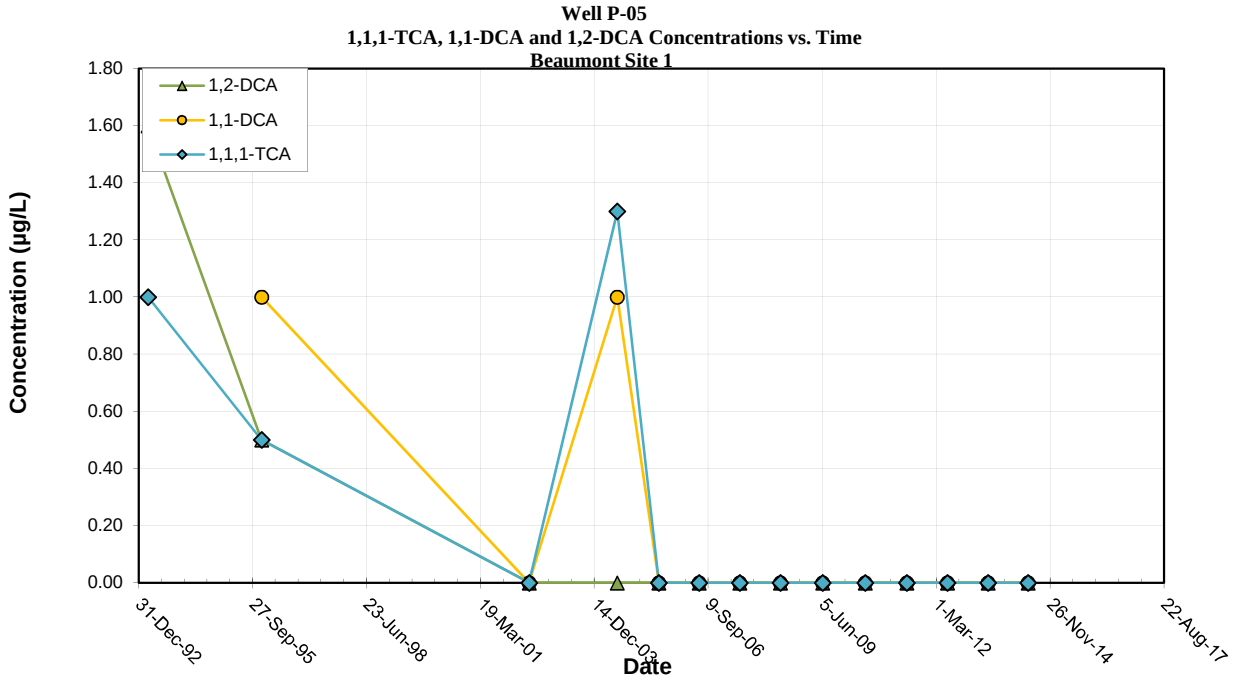

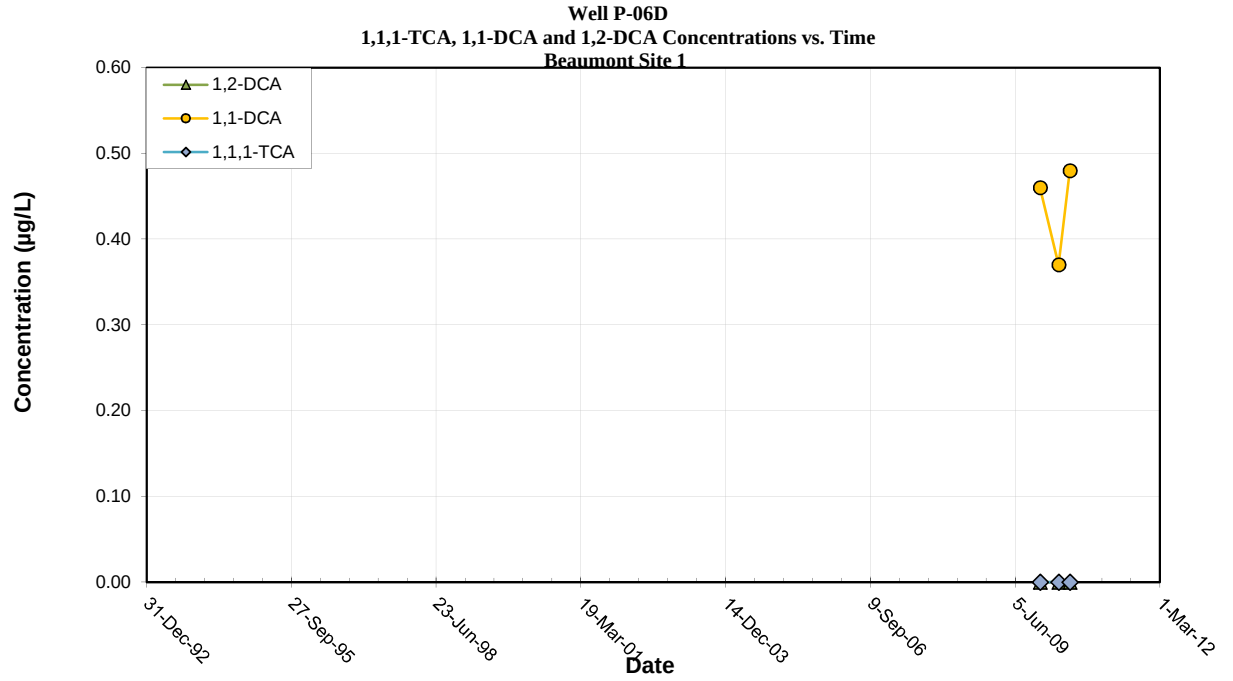

Note: All non-detections are set to zero for graphing purposes.

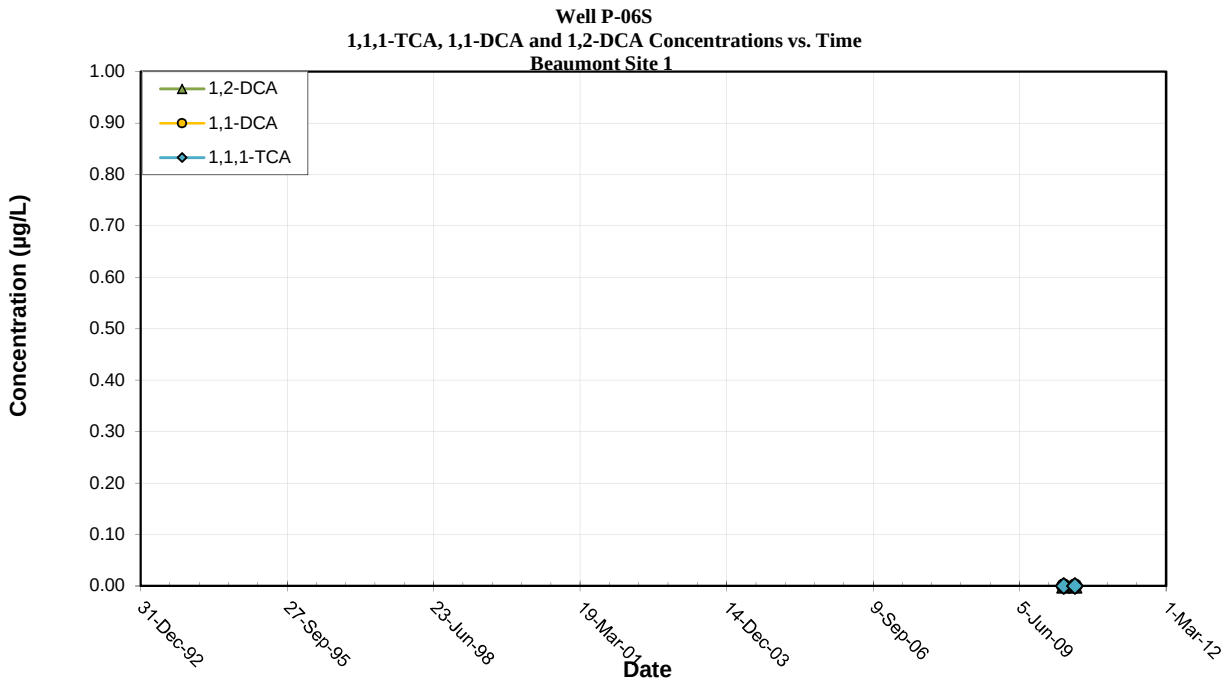

Note: All non-detections are set to zero for graphing purposes.

Contaminate of Potential Concern Time Series Plot

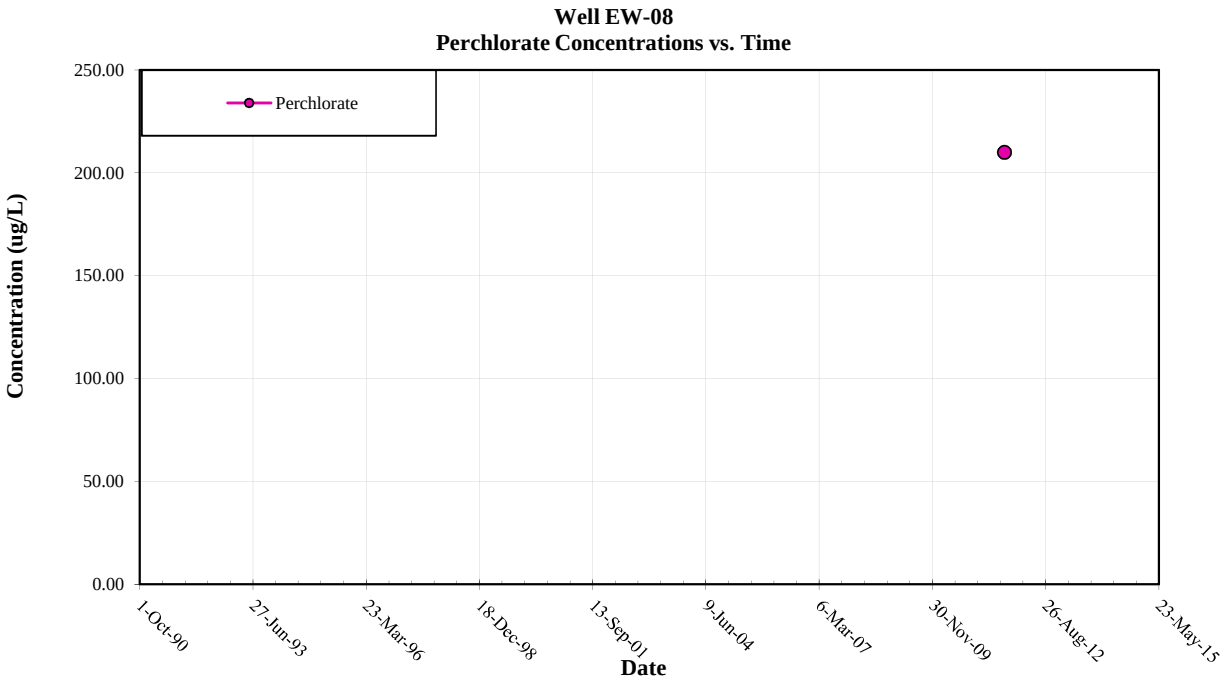

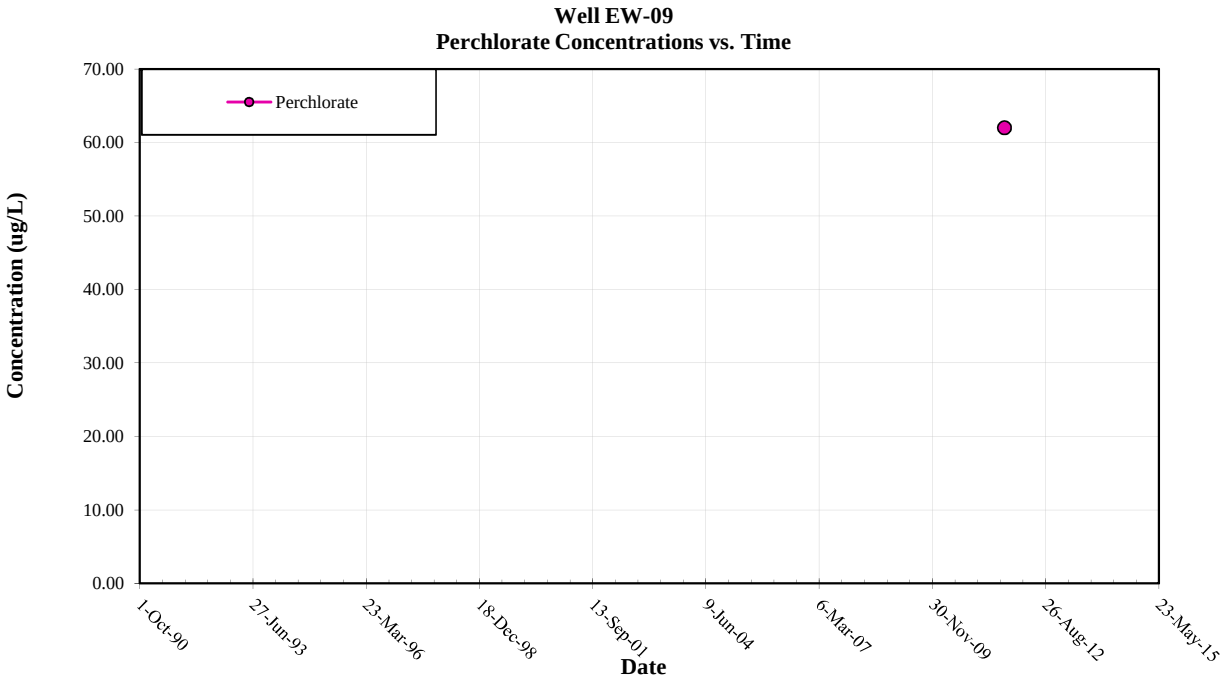

Note: All non-detections are set to zero for graphing purposes.

Contaminate of Potential Concern Time Series Plot

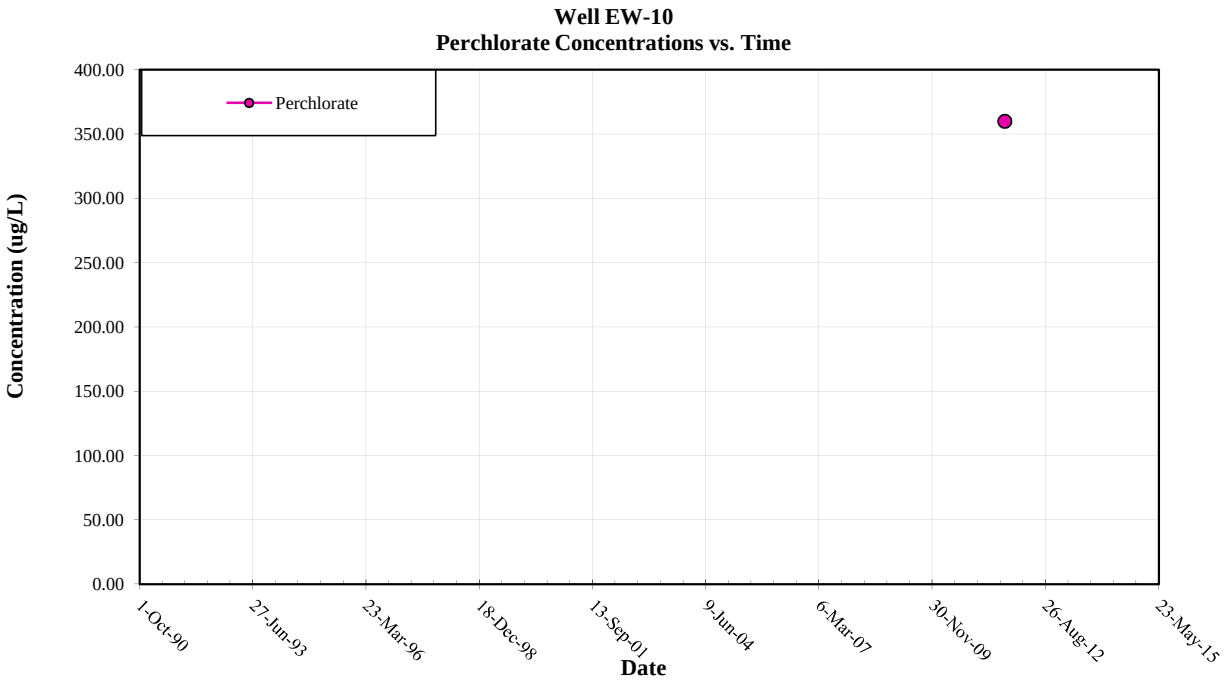

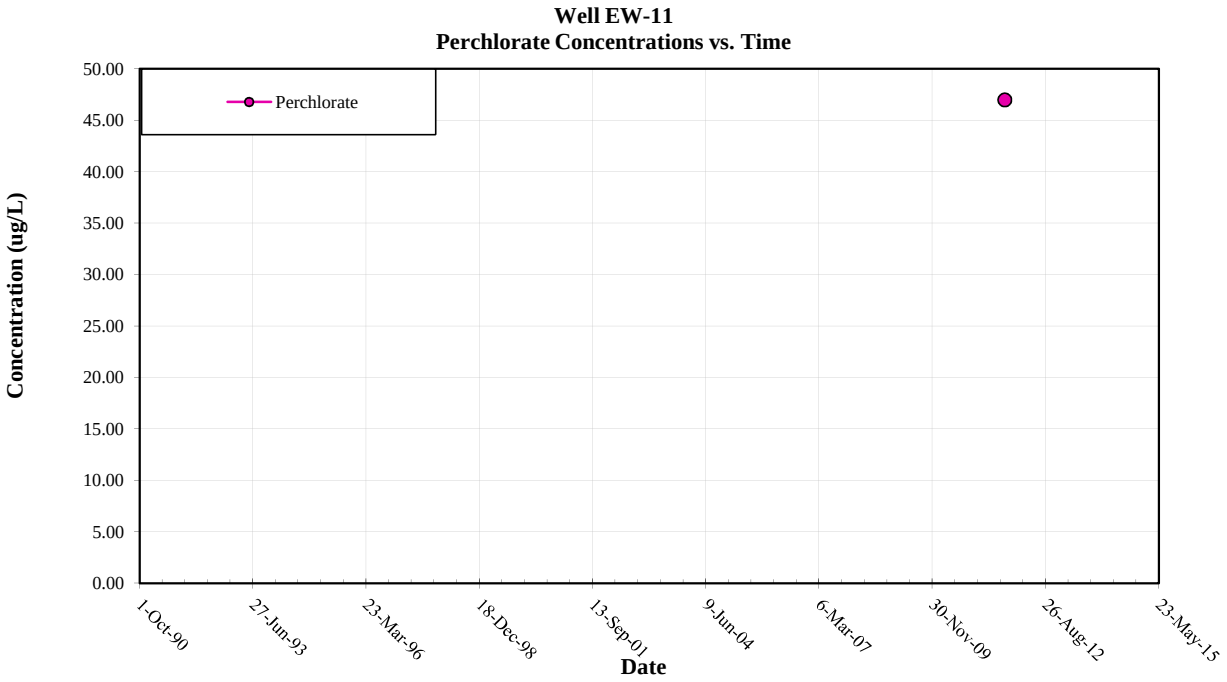

Note: All non-detections are set to zero for graphing purposes.

Contaminate of Potential Concern Time Series Plot

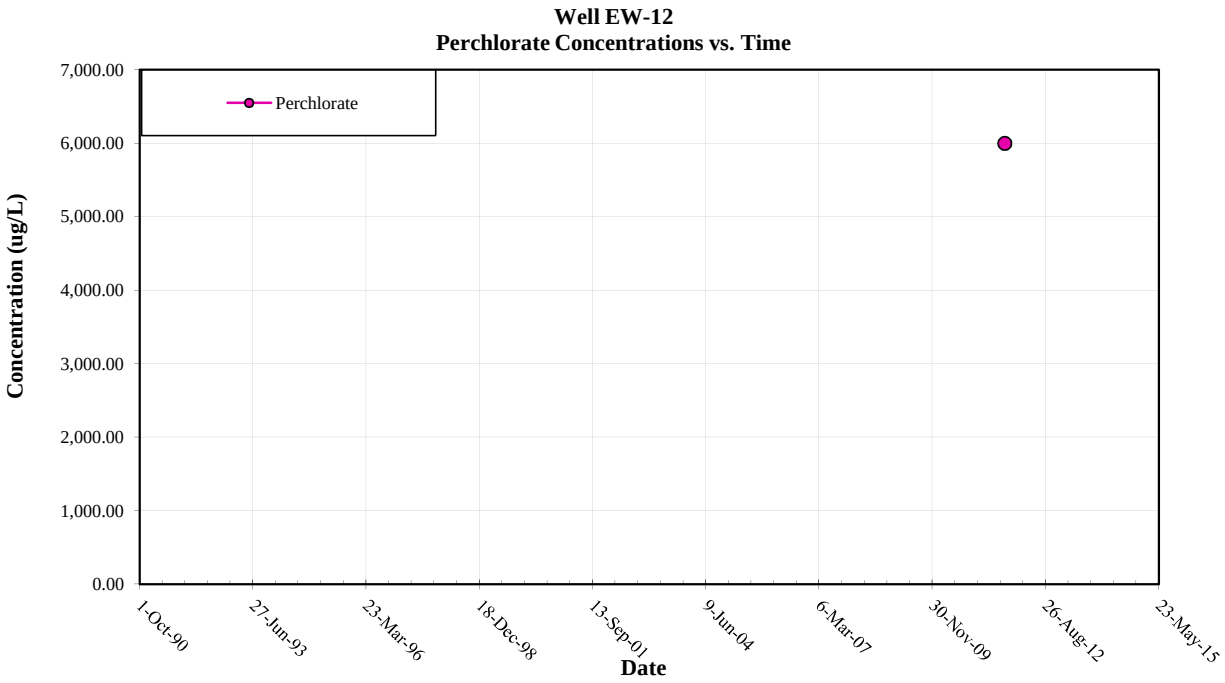

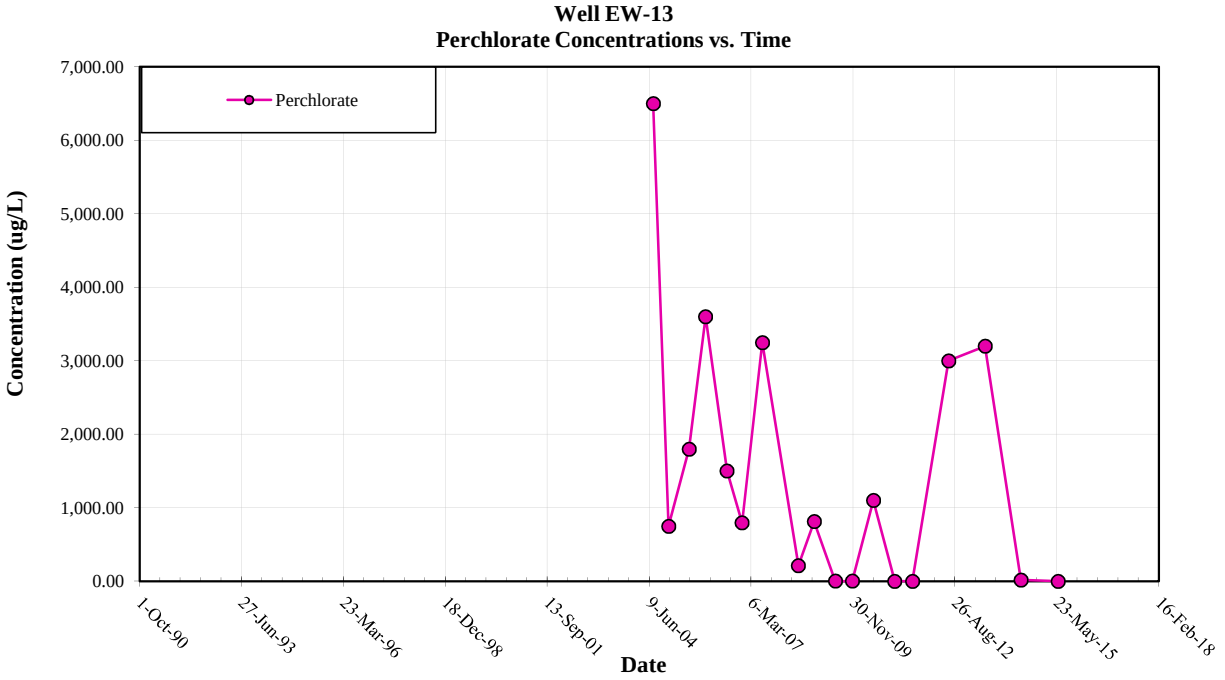

Note: All non-detections are set to zero for graphing purposes.

Contaminate of Potential Concern Time Series Plot

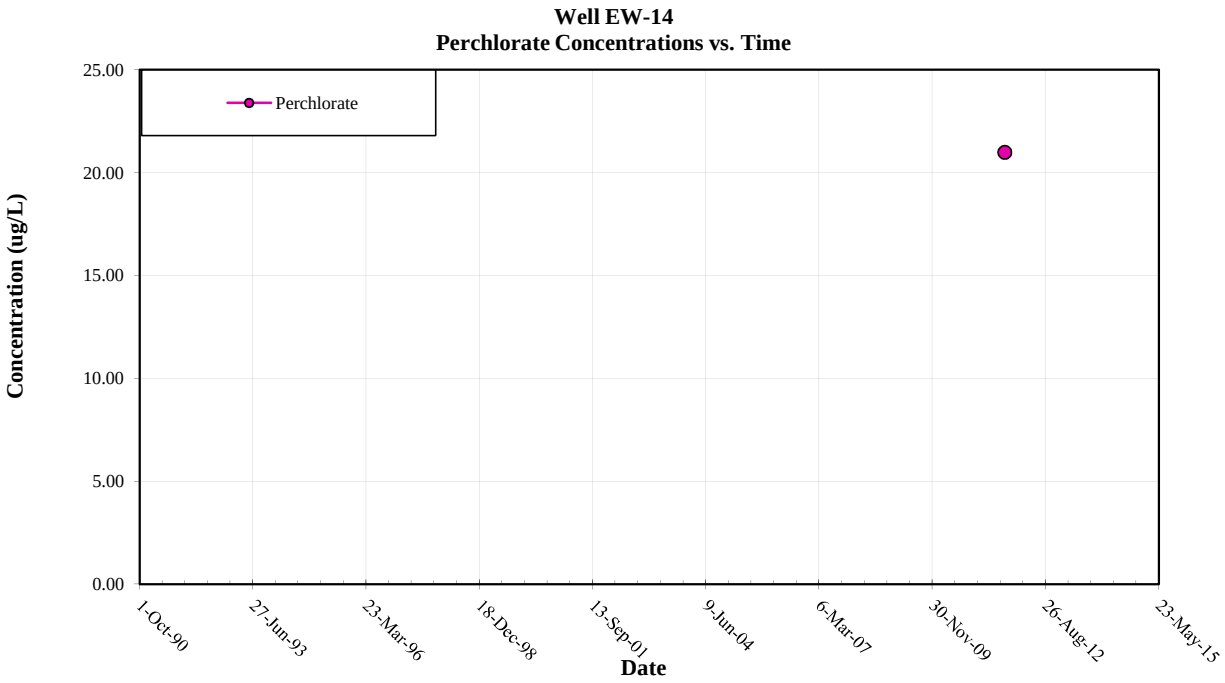

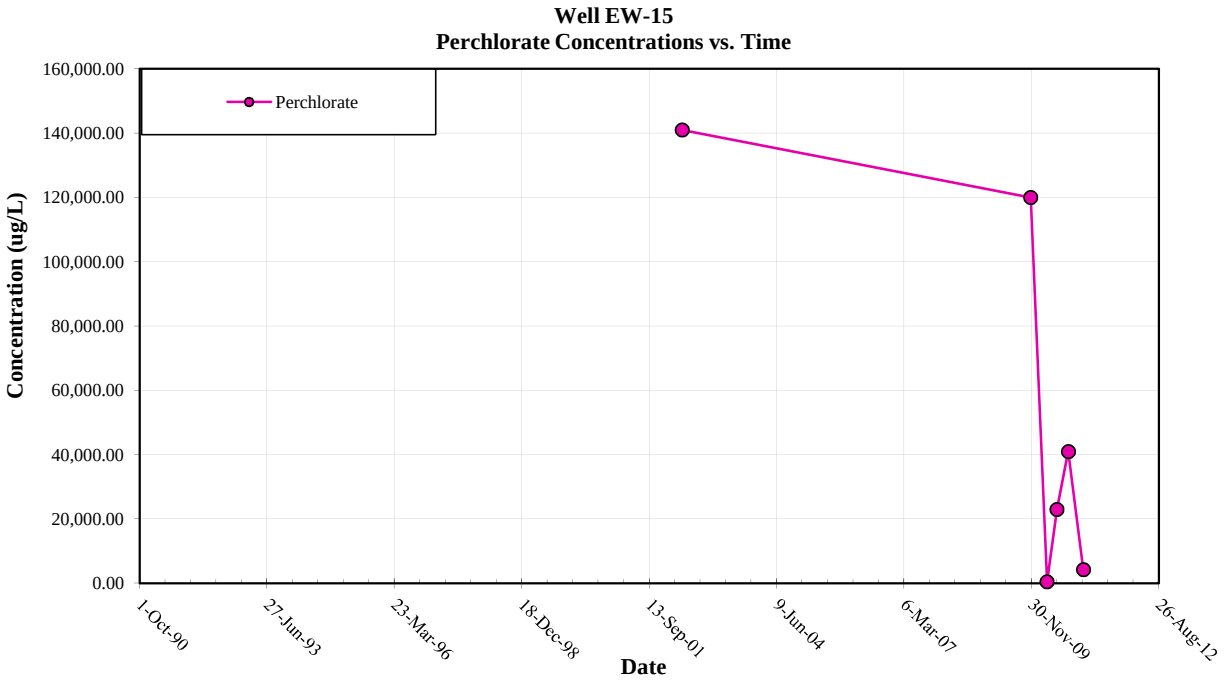

Note: All non-detections are set to zero for graphing purposes.

Contaminate of Potential Concern Time Series Plot

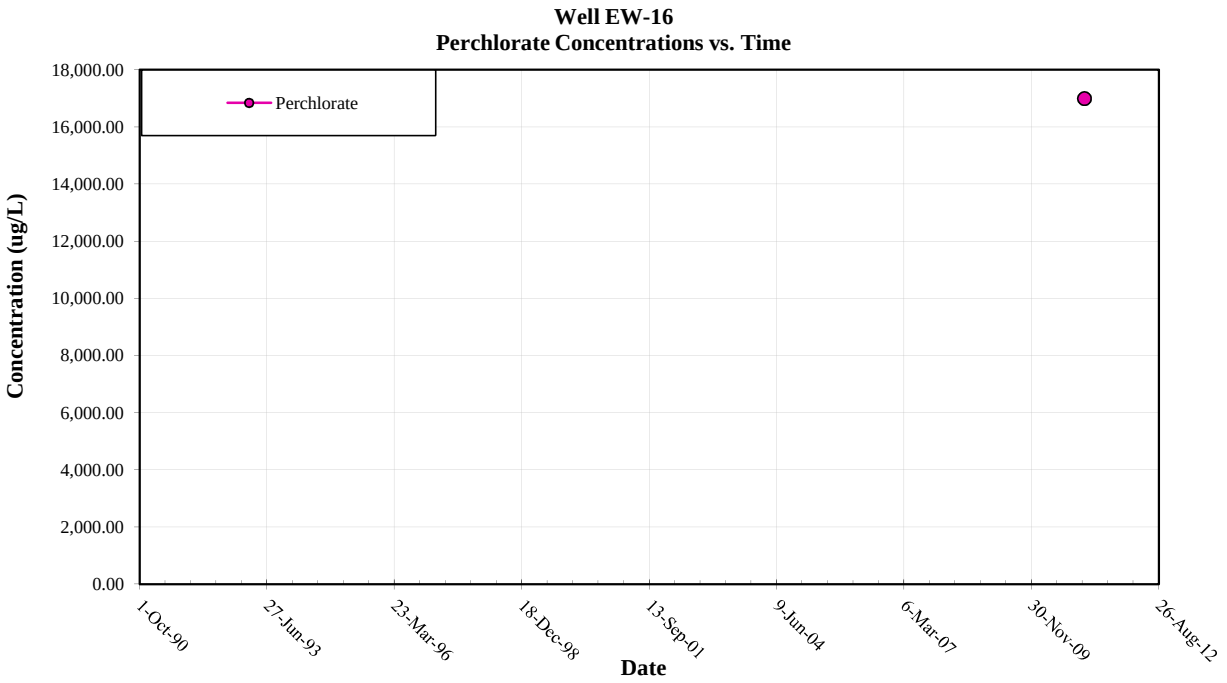

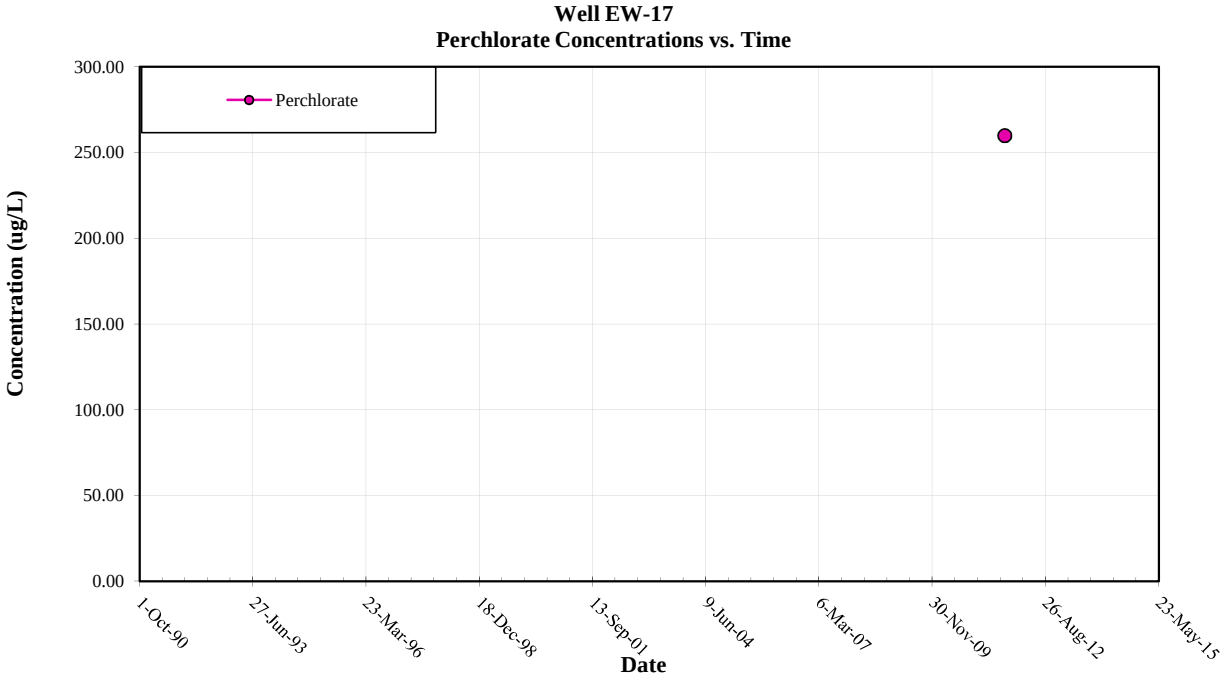

Note: All non-detections are set to zero for graphing purposes.

Contaminate of Potential Concern Time Series Plot

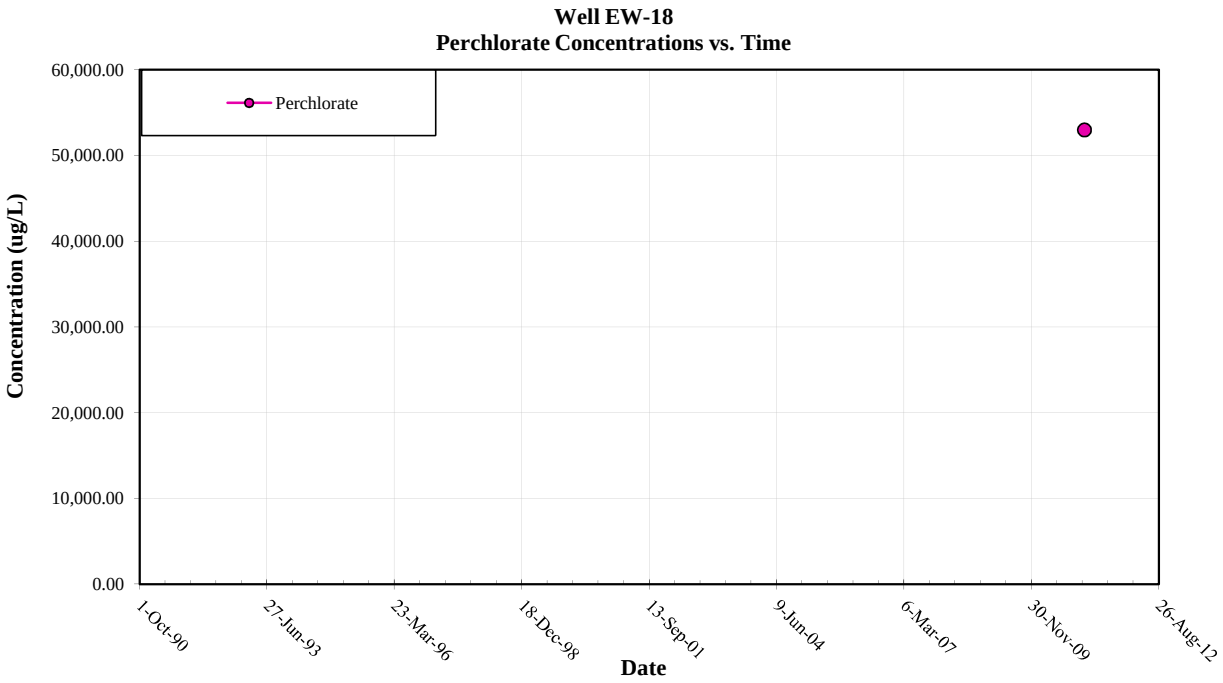

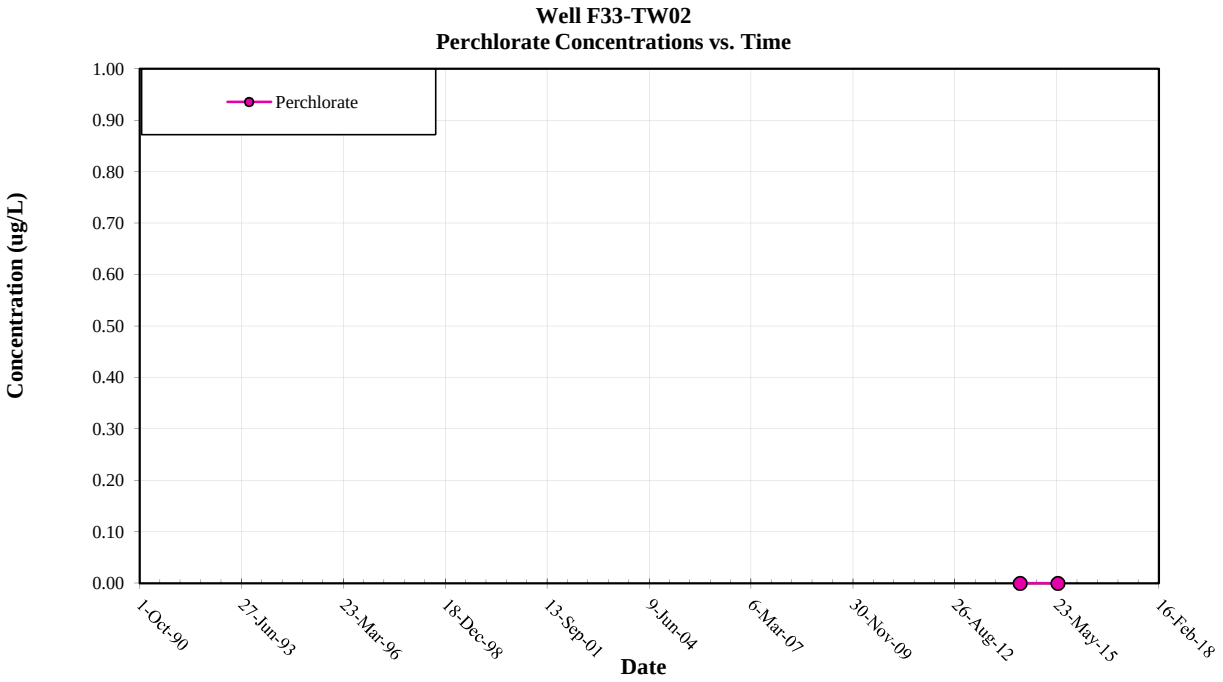

Note: All non-detections are set to zero for graphing purposes.

Contaminate of Potential Concern Time Series Plot

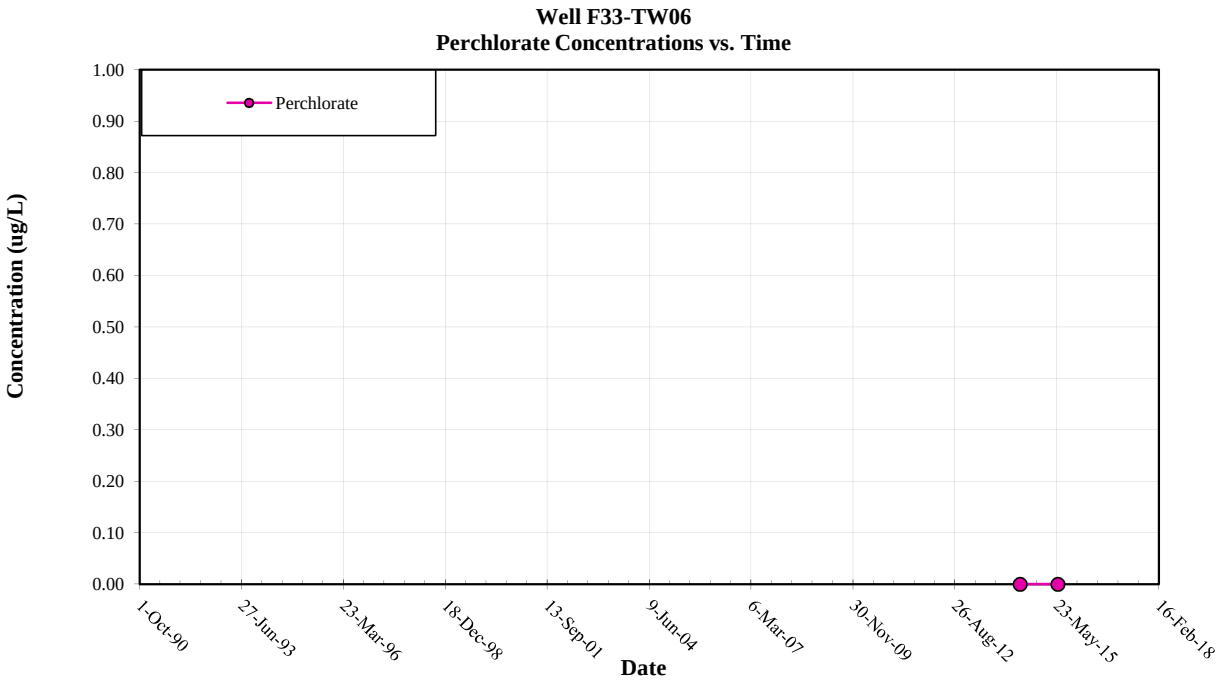

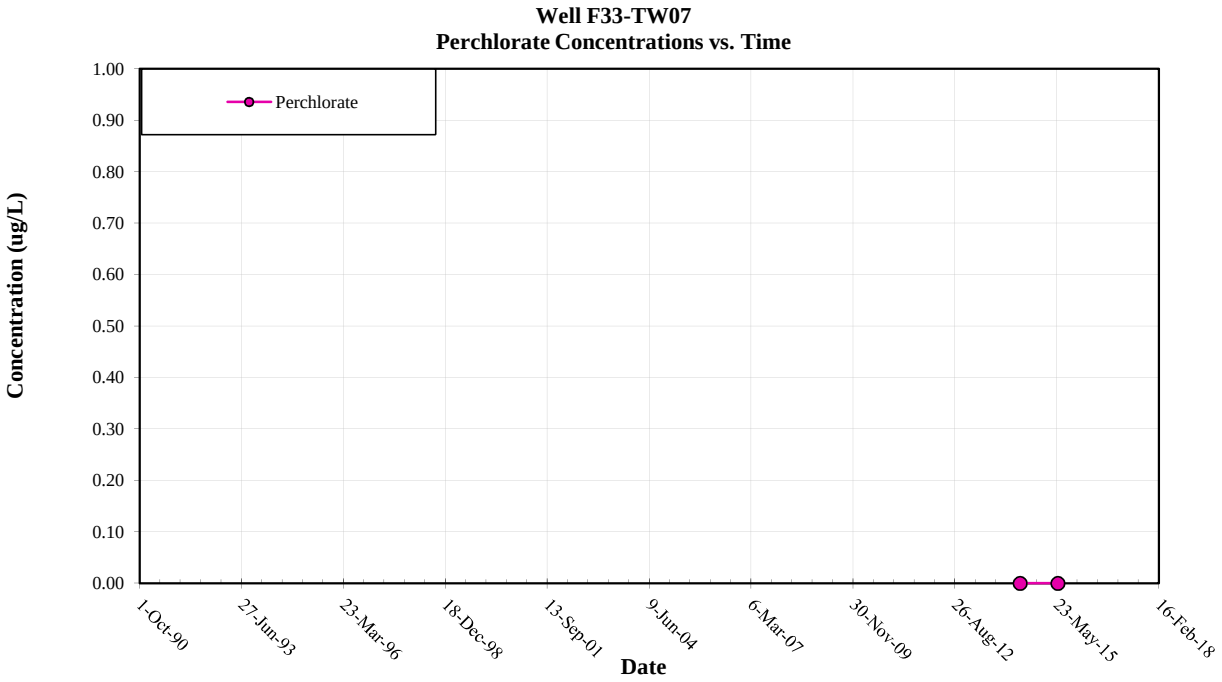

Note: All non-detections are set to zero for graphing purposes.

Contaminate of Potential Concern Time Series Plot

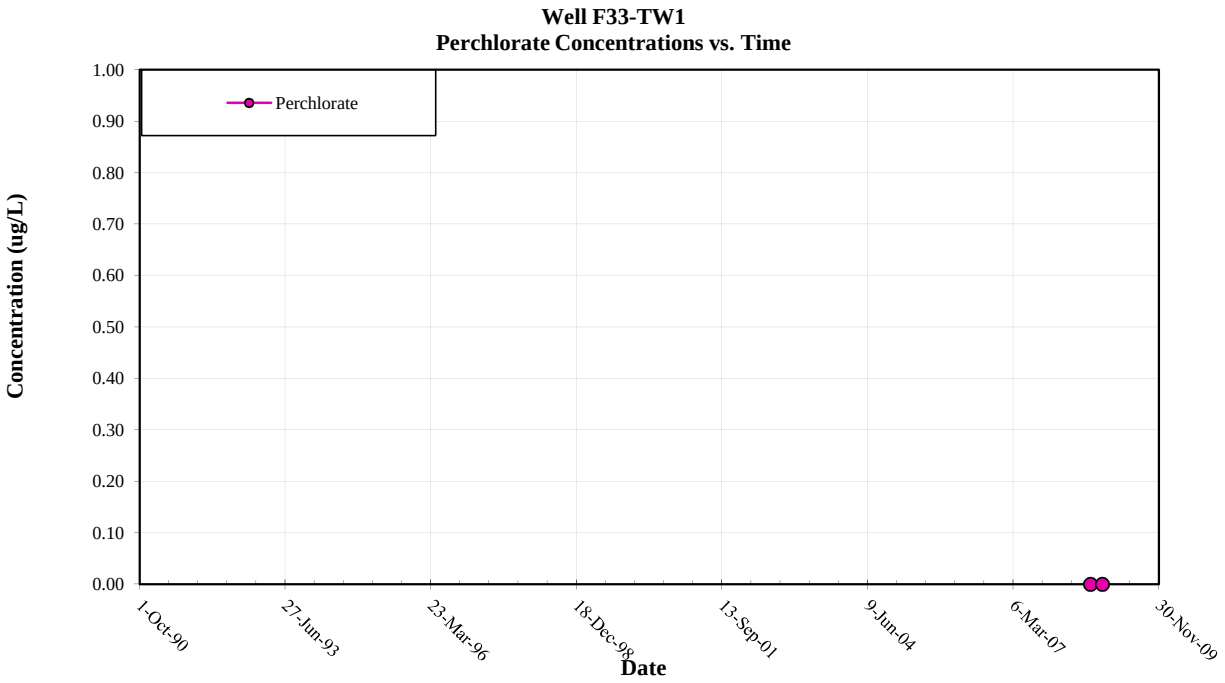

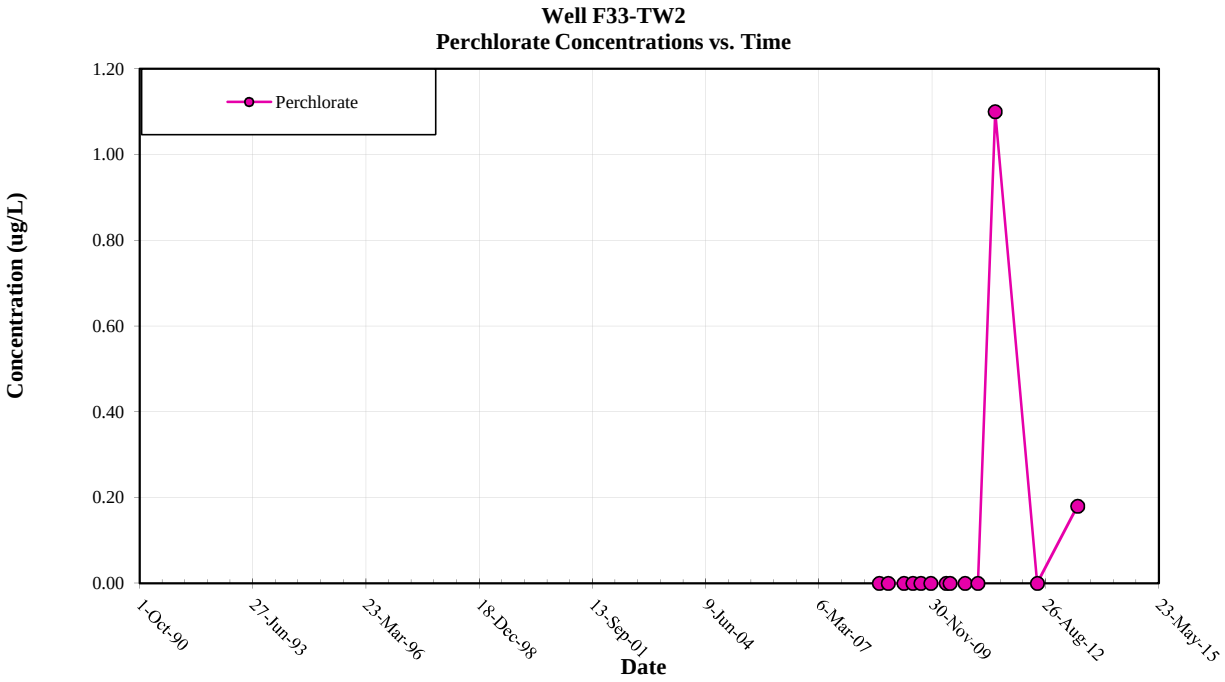

Note: All non-detections are set to zero for graphing purposes.

Contaminate of Potential Concern Time Series Plot

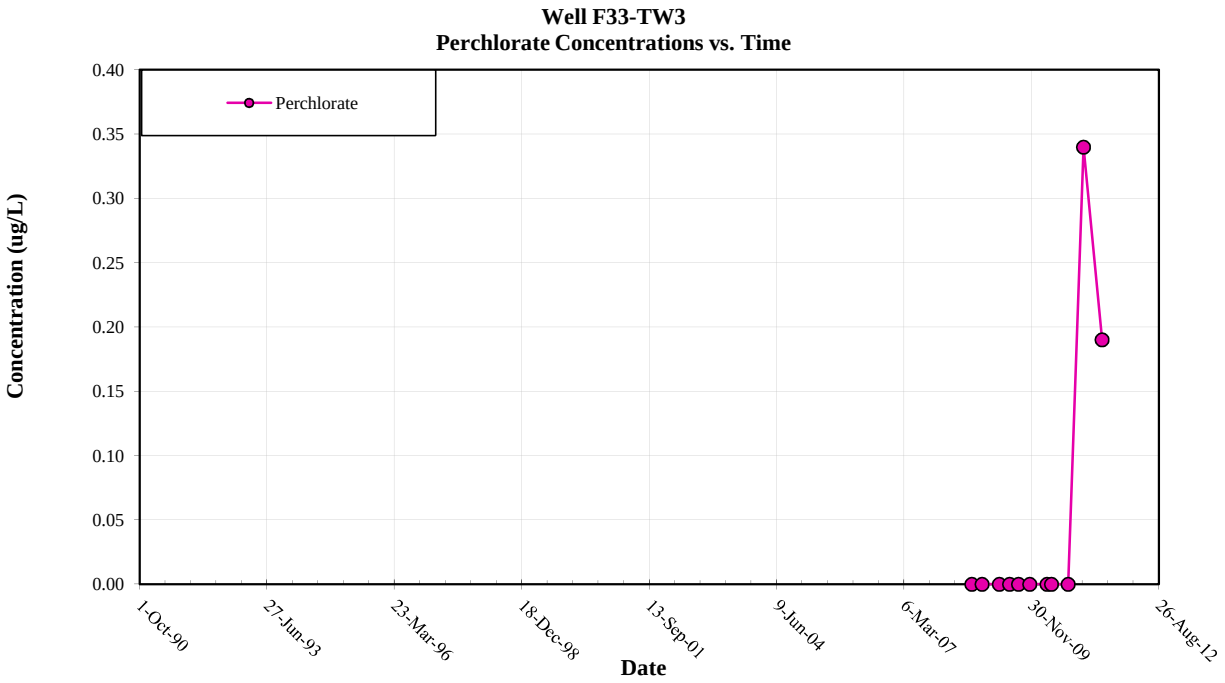

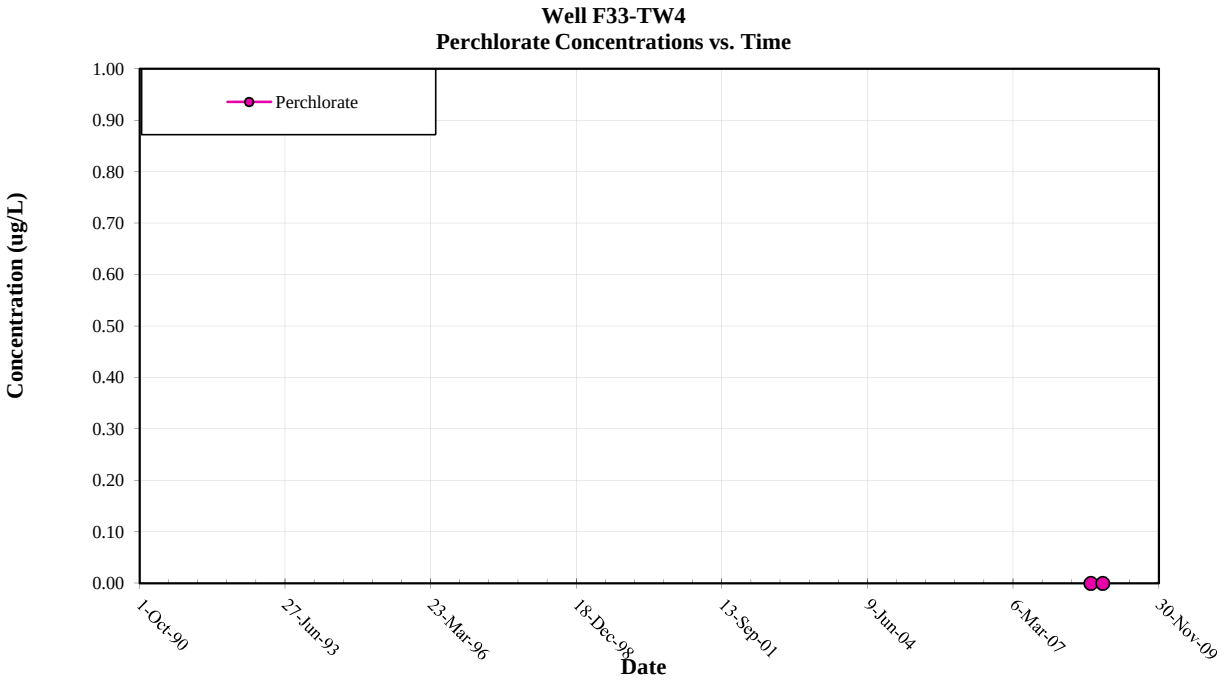

Note: All non-detections are set to zero for graphing purposes.

Contaminate of Potential Concern Time Series Plot

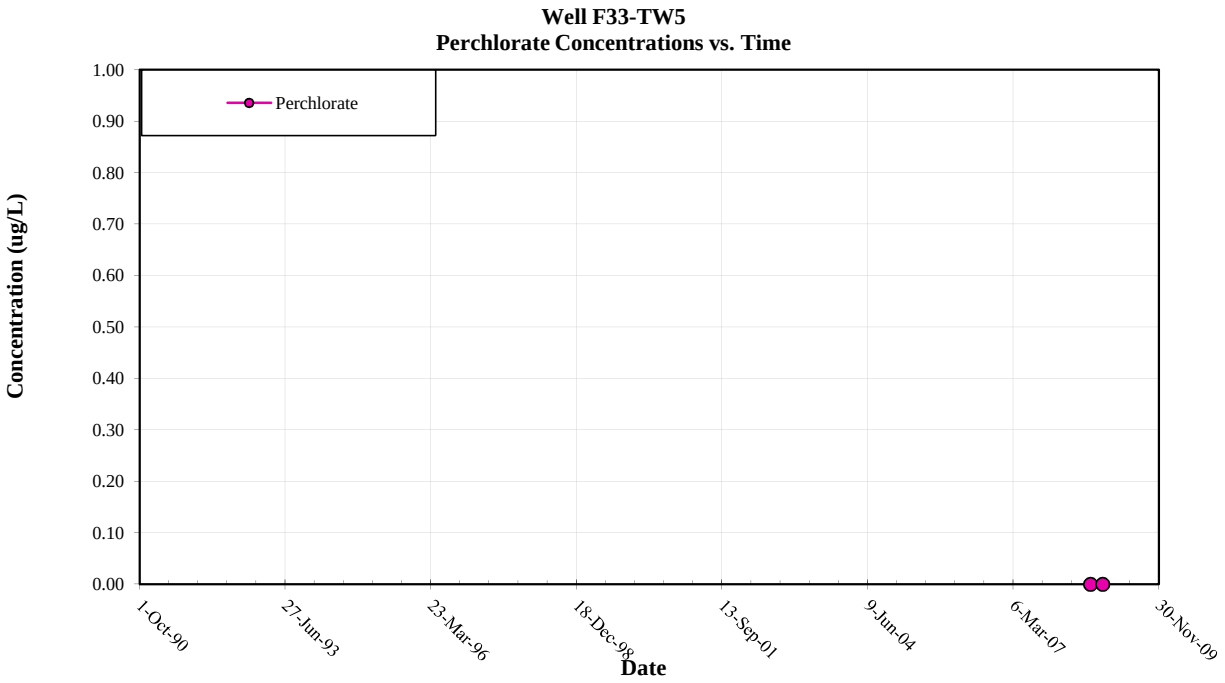

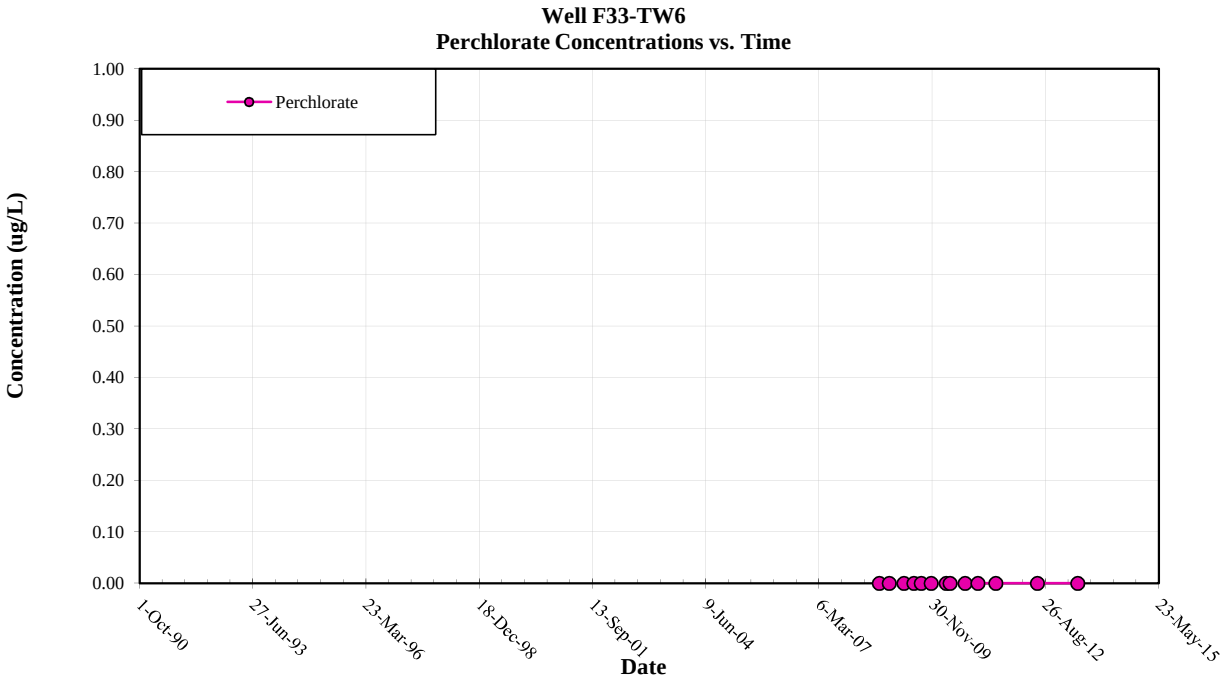

Note: All non-detections are set to zero for graphing purposes.

Contaminate of Potential Concern Time Series Plot

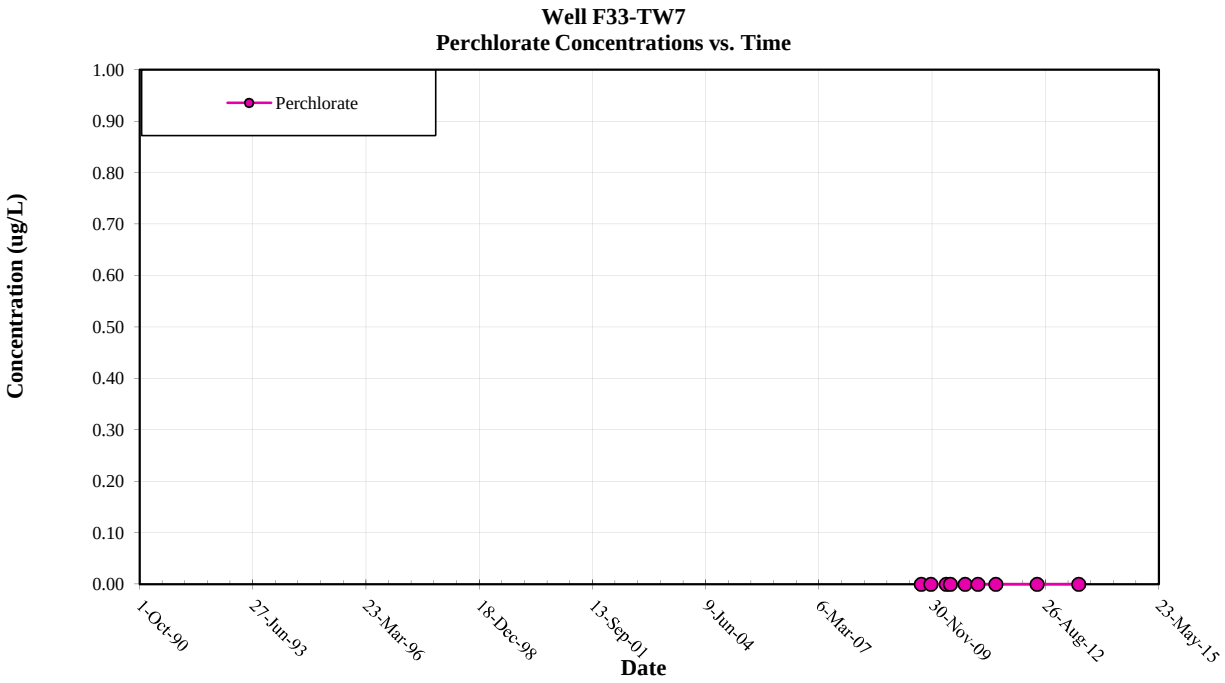

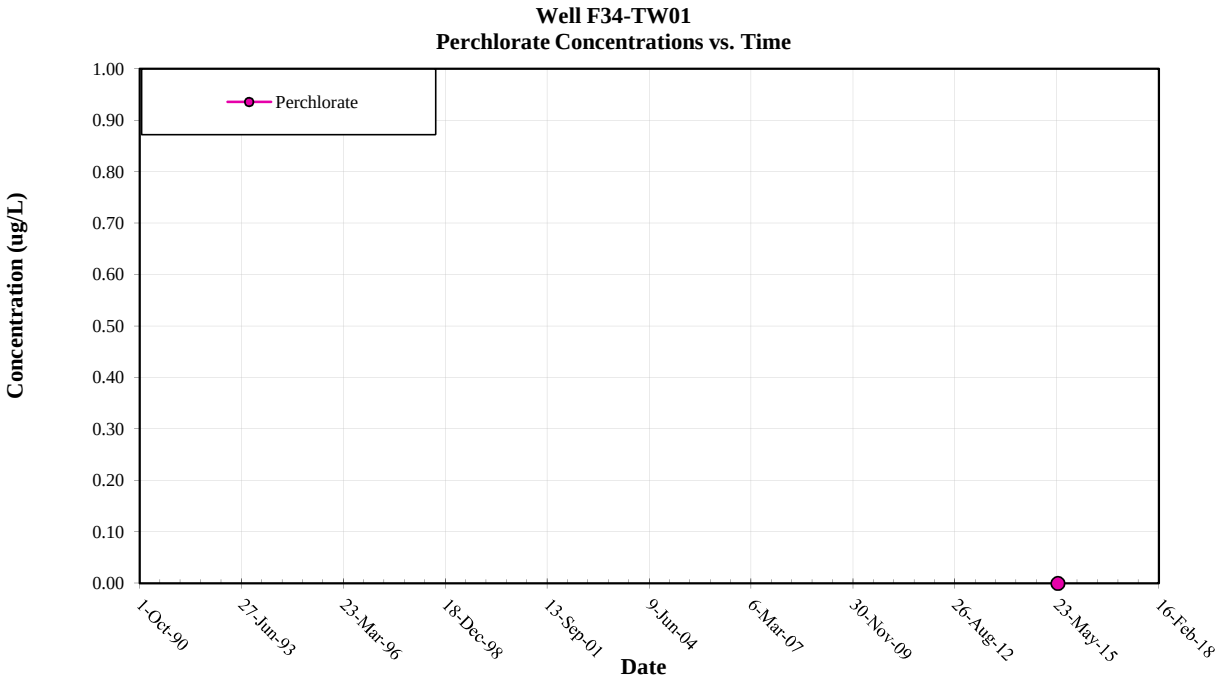

Note: All non-detections are set to zero for graphing purposes.

Contaminate of Potential Concern Time Series Plot

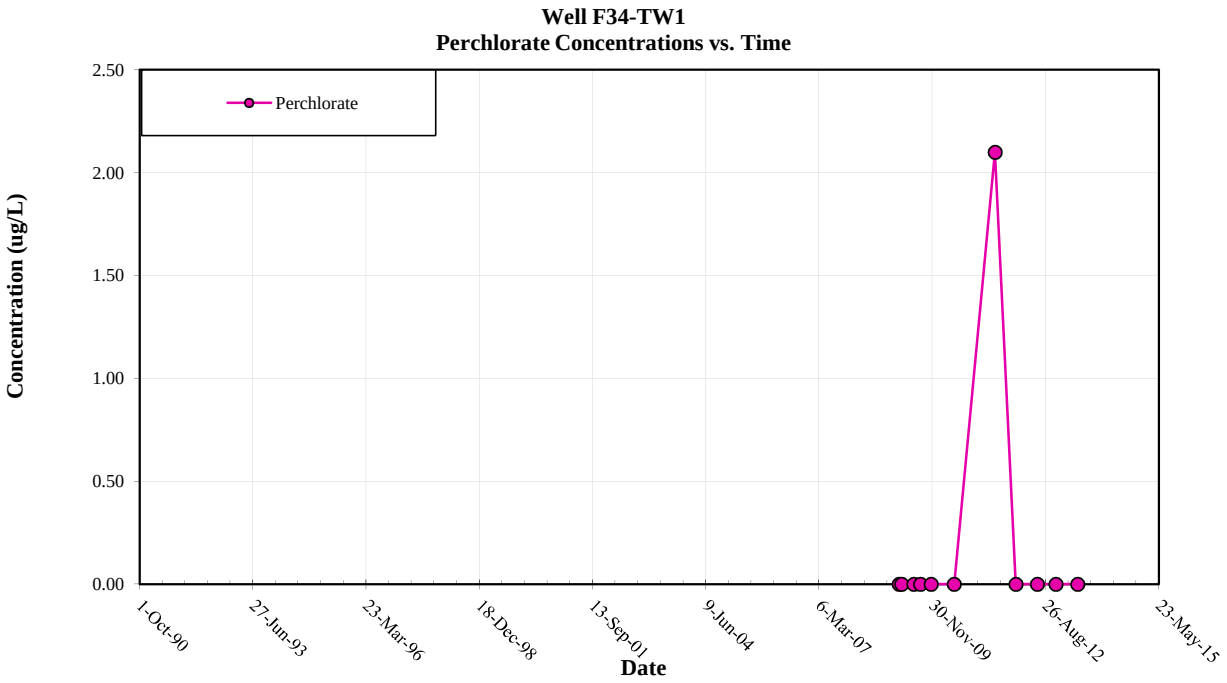

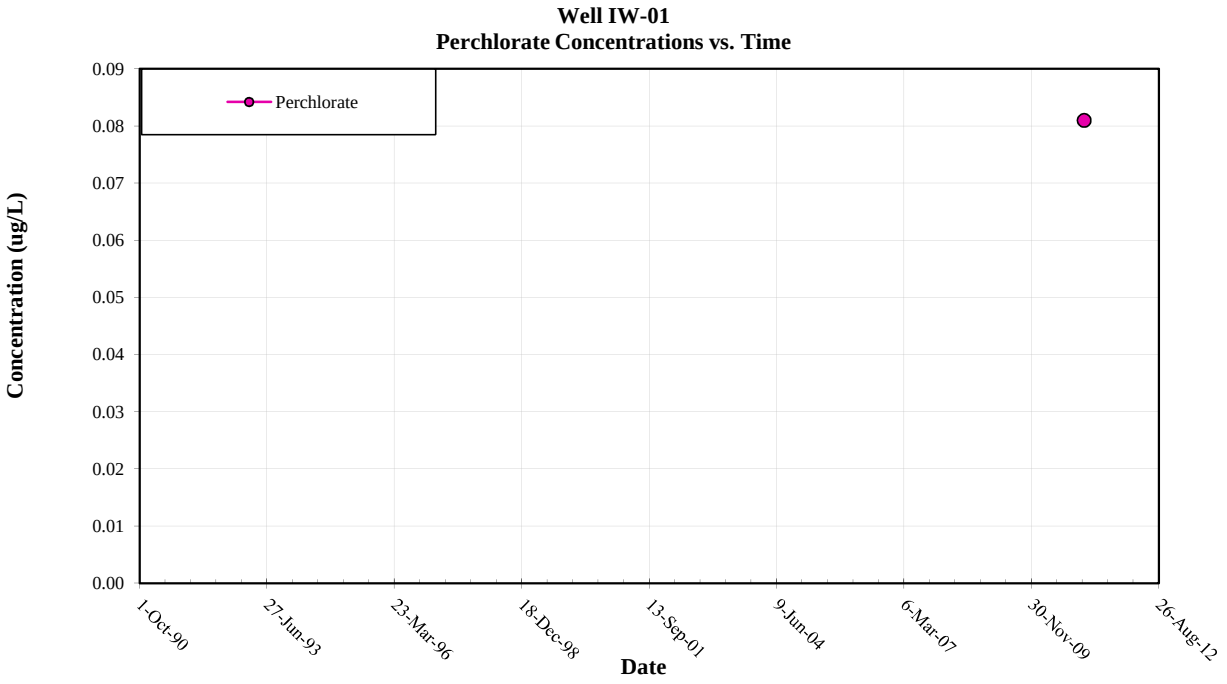

Note: All non-detections are set to zero for graphing purposes.

Contaminate of Potential Concern Time Series Plot

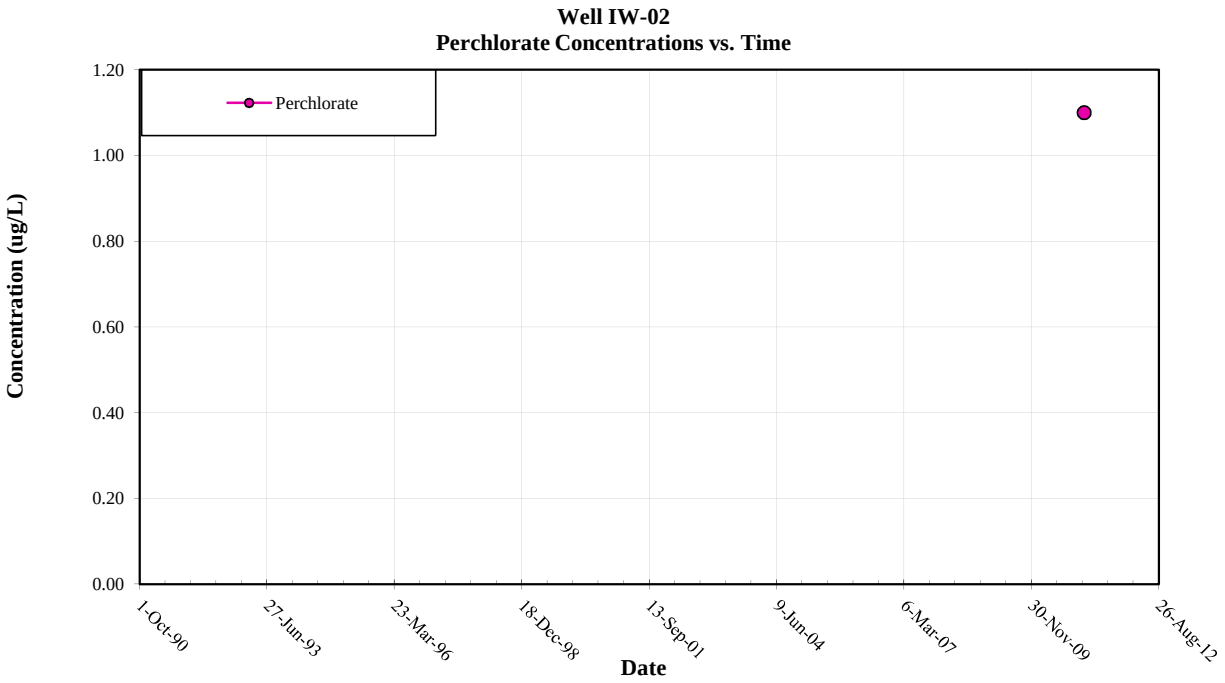

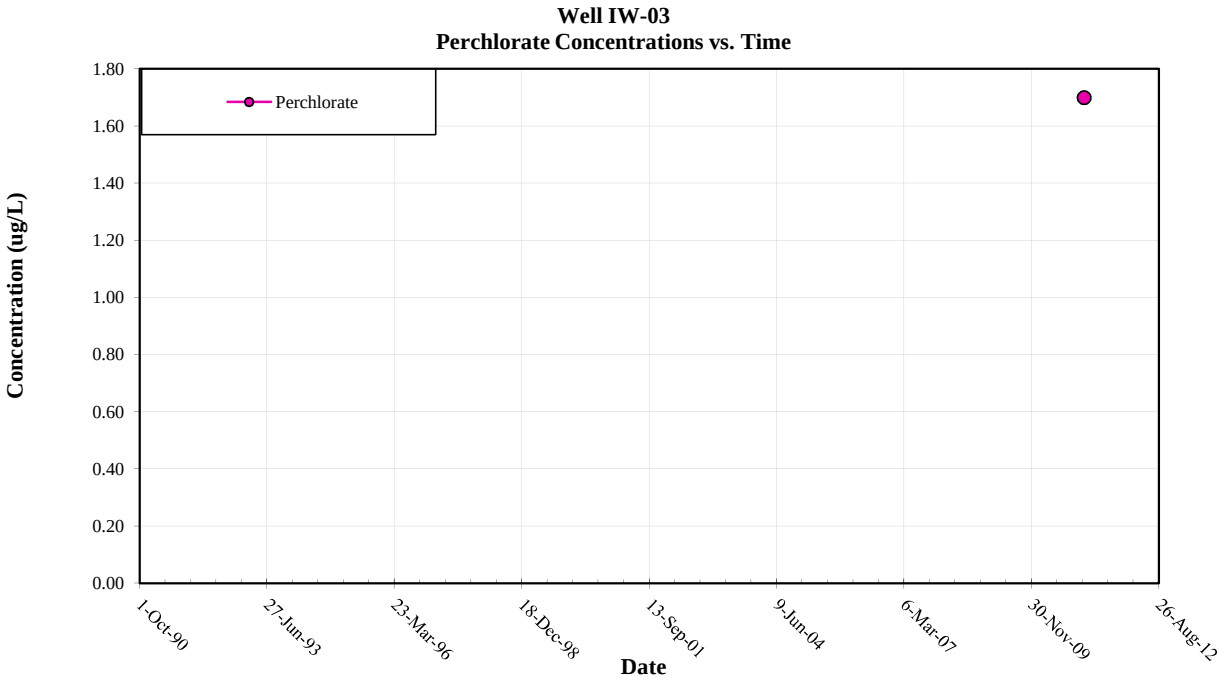

Note: All non-detections are set to zero for graphing purposes.

Contaminate of Potential Concern Time Series Plot

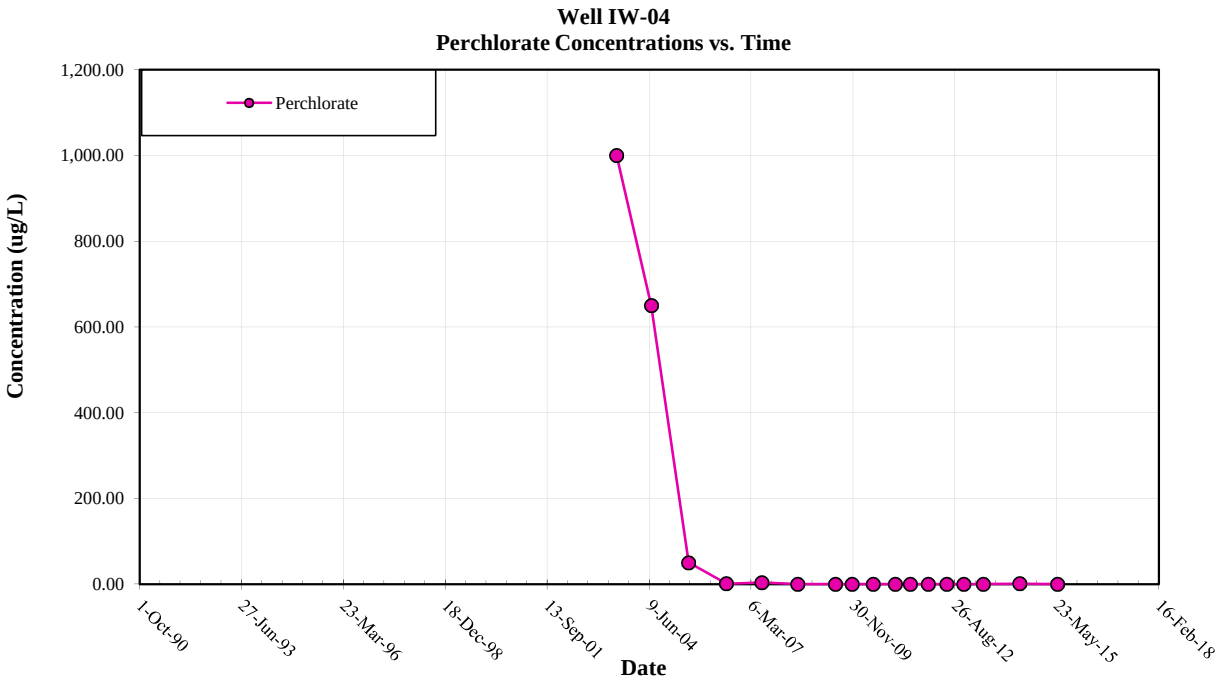

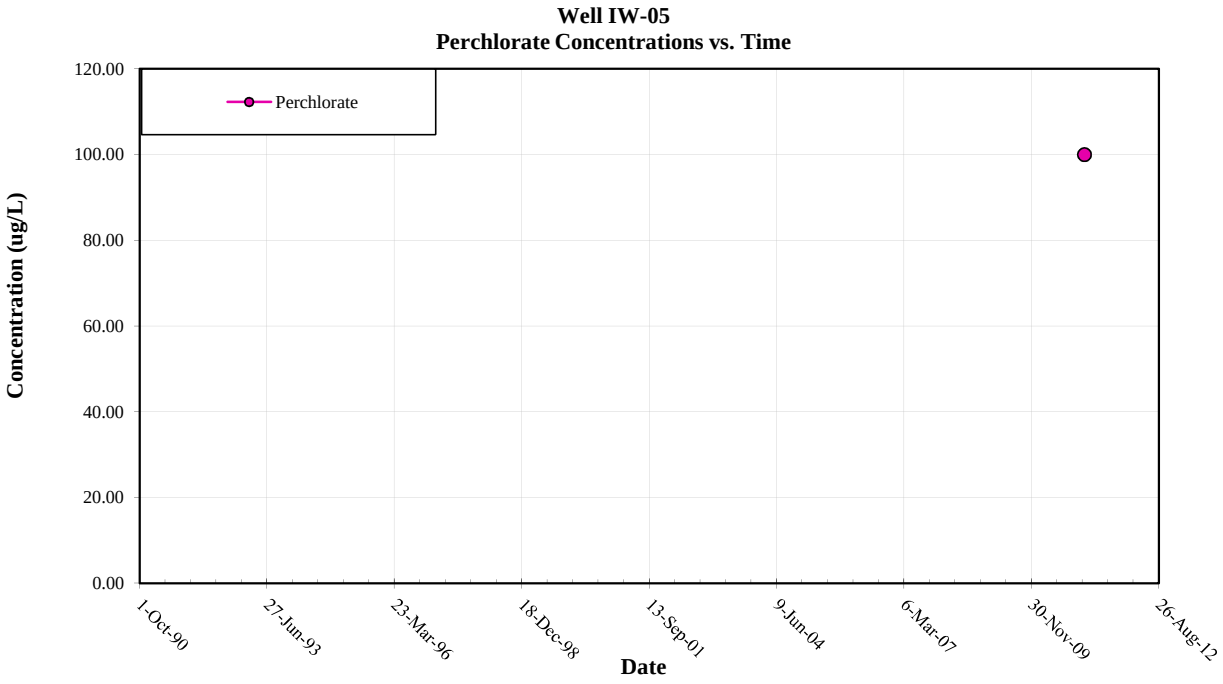

Note: All non-detections are set to zero for graphing purposes.

Contaminate of Potential Concern Time Series Plot

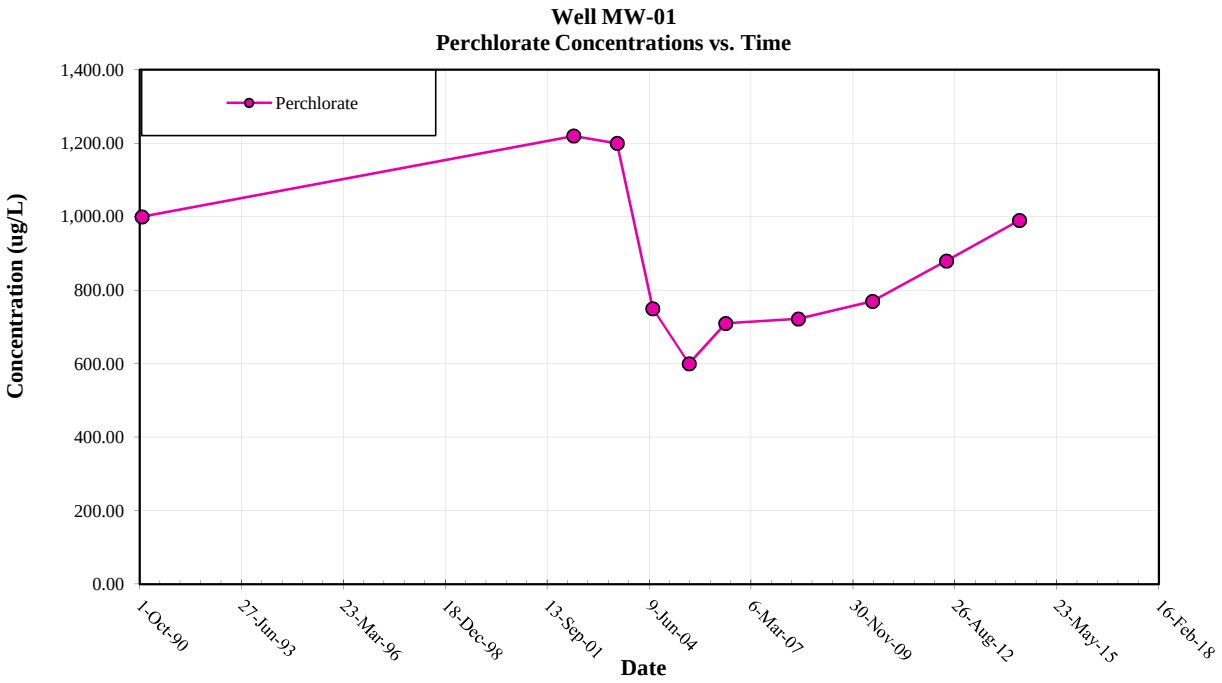

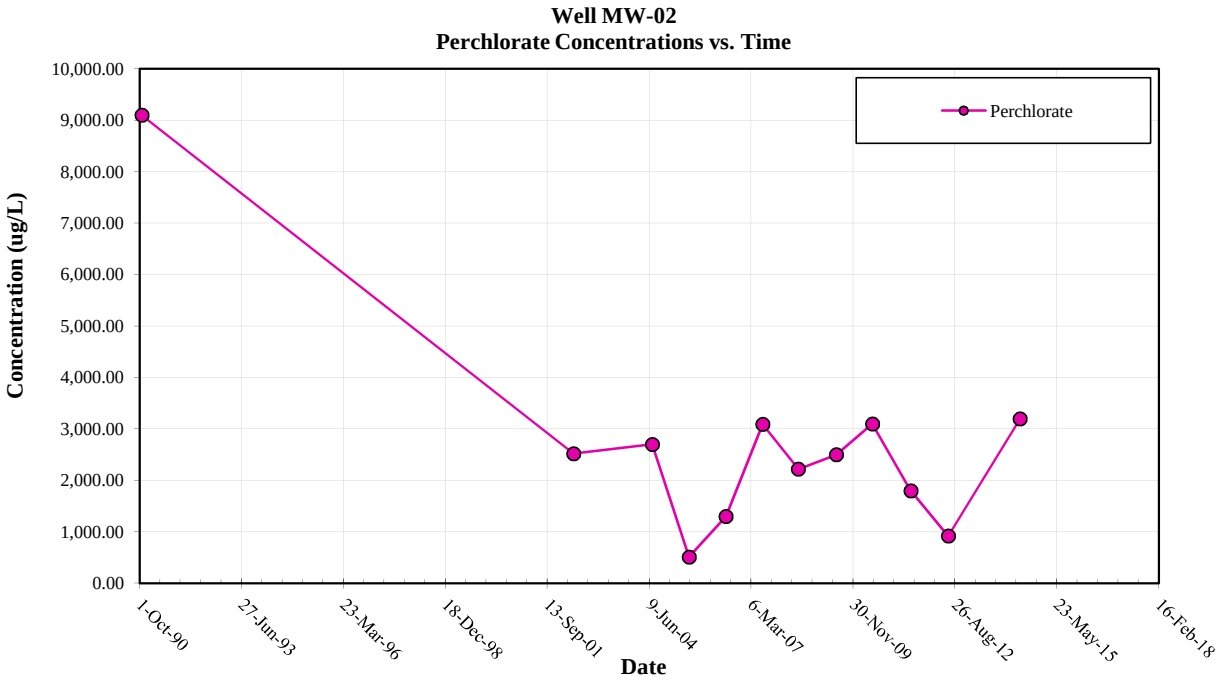

Note: All non-detections are set to zero for graphing purposes.

Contaminate of Potential Concern Time Series Plot

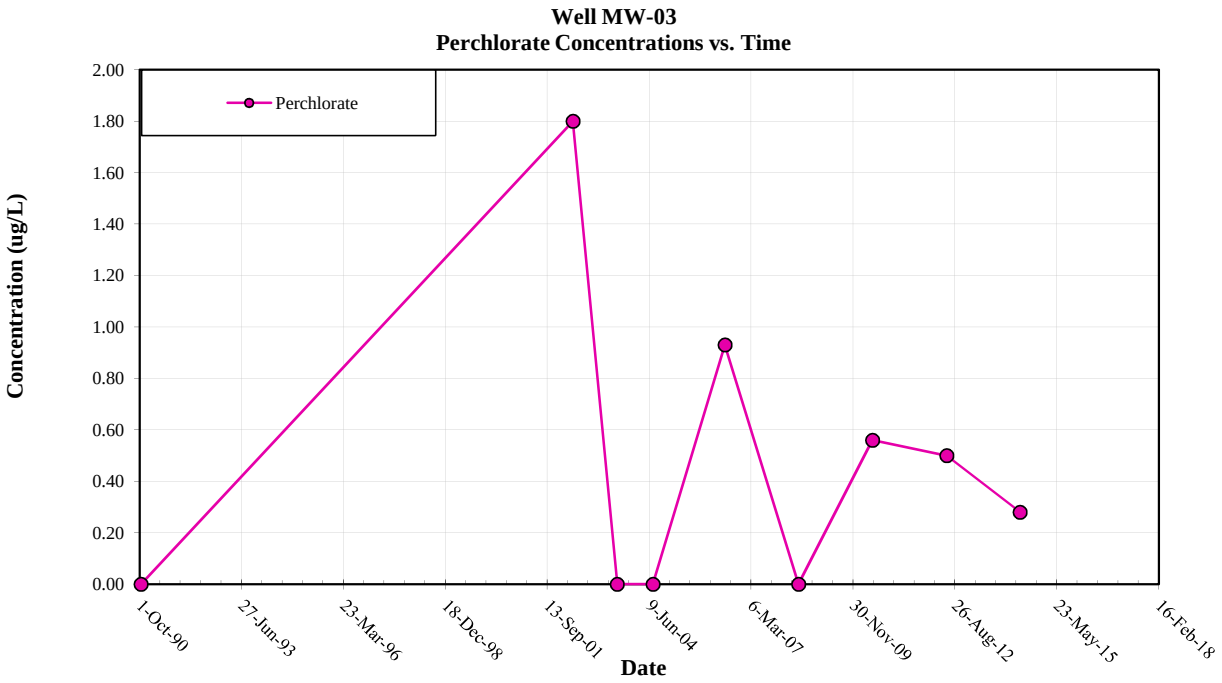

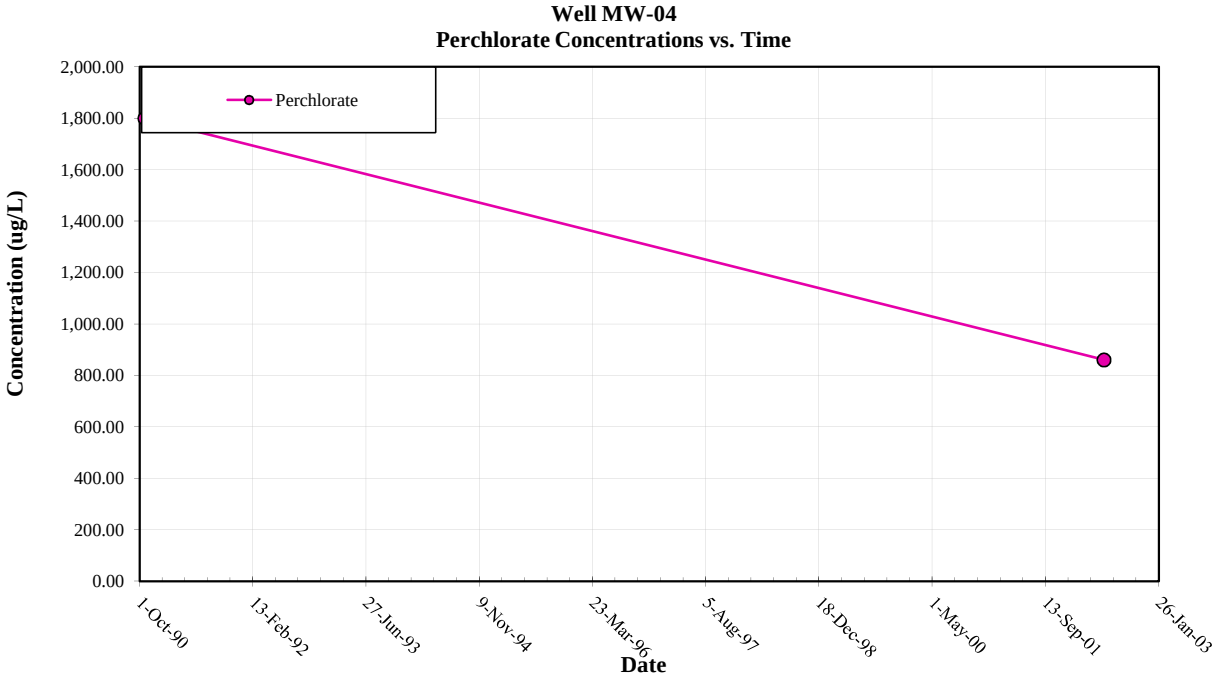

Note: All non-detections are set to zero for graphing purposes.

Contaminate of Potential Concern Time Series Plot

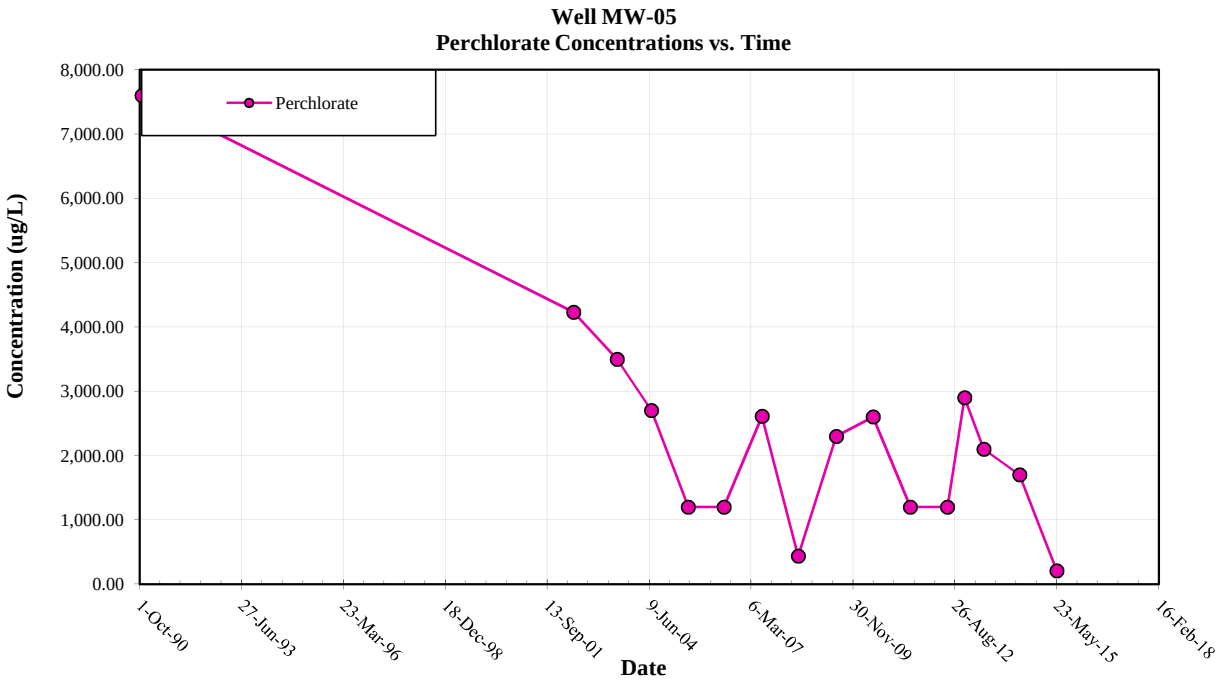

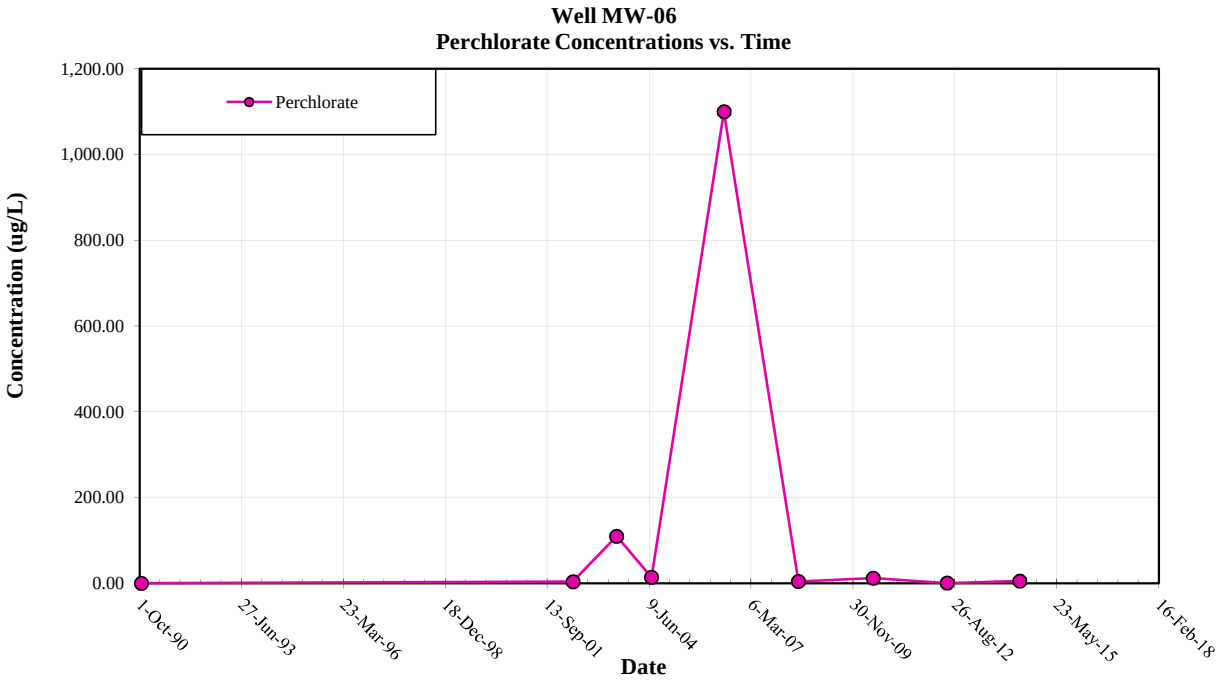

Note: All non-detections are set to zero for graphing purposes.

Contaminate of Potential Concern Time Series Plot

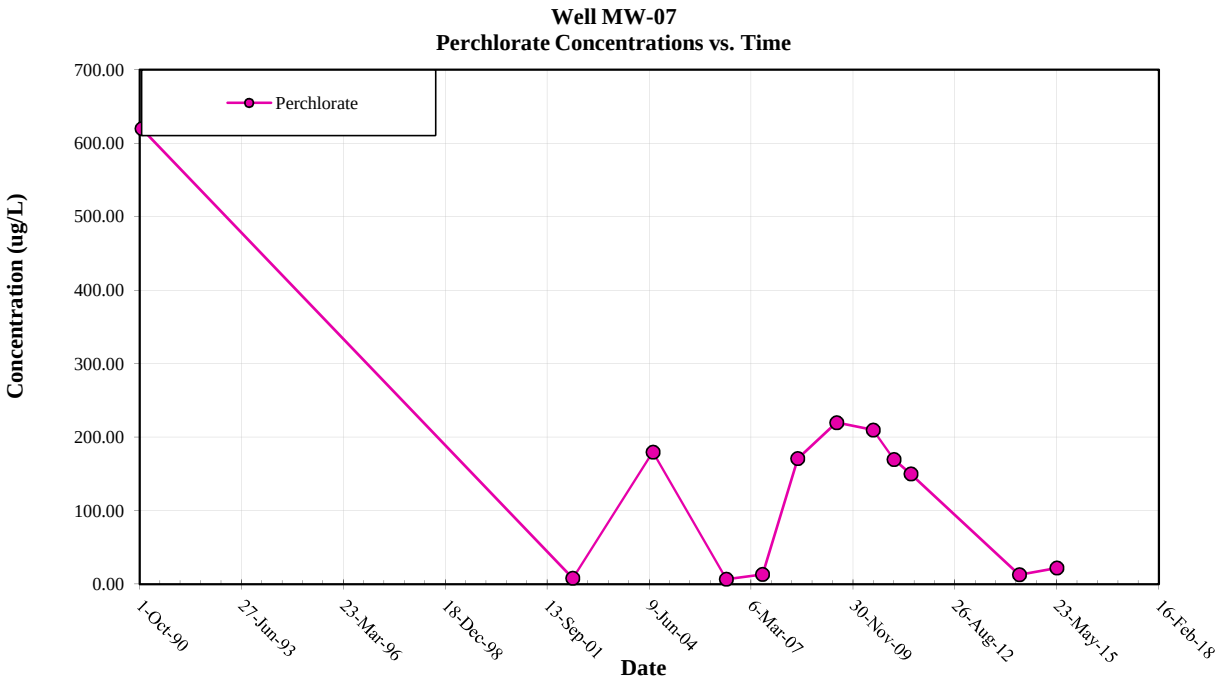

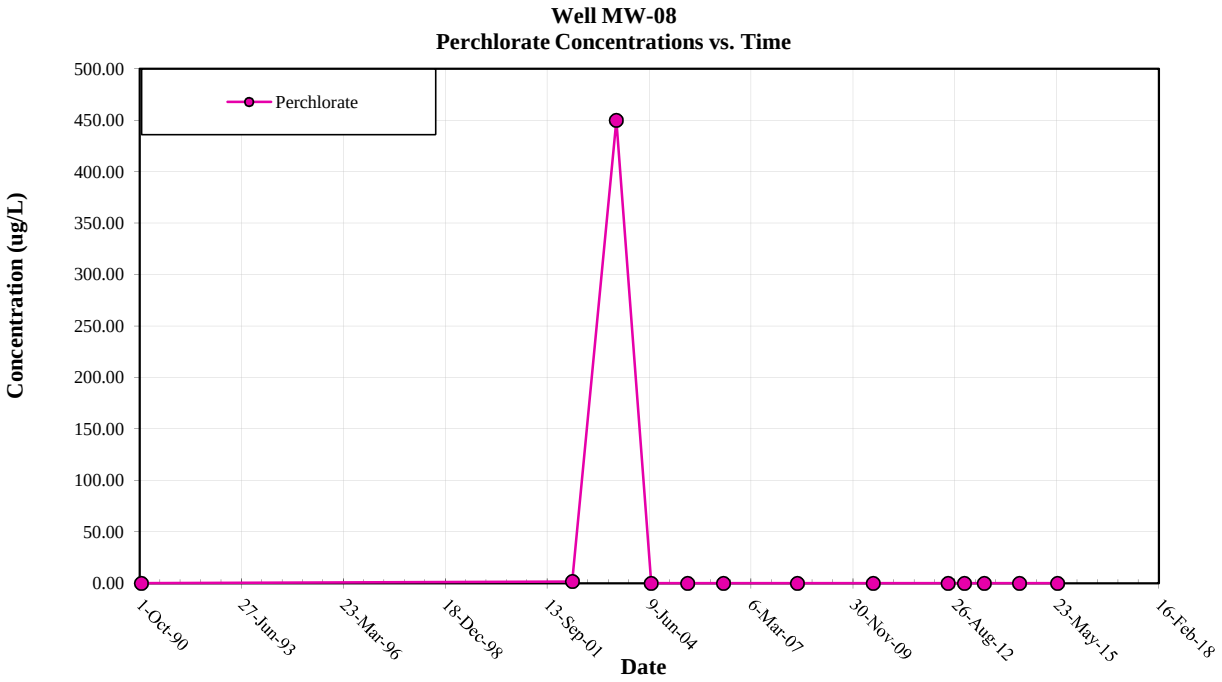

Note: All non-detections are set to zero for graphing purposes.

Contaminate of Potential Concern Time Series Plot

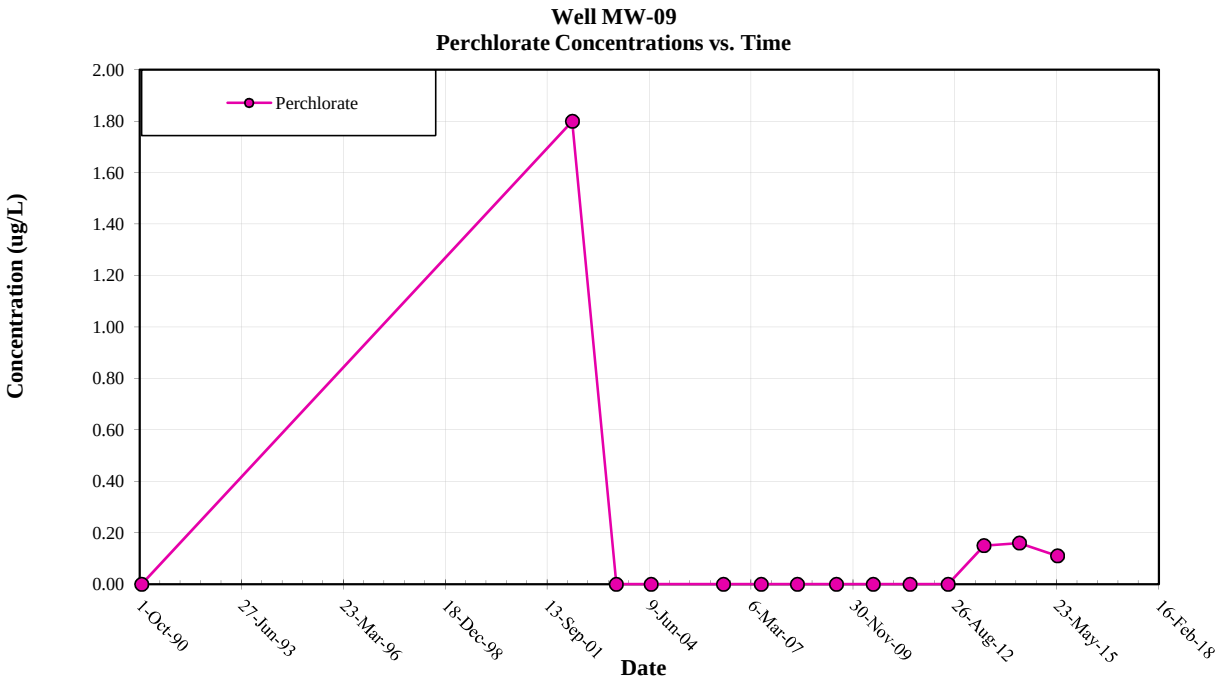

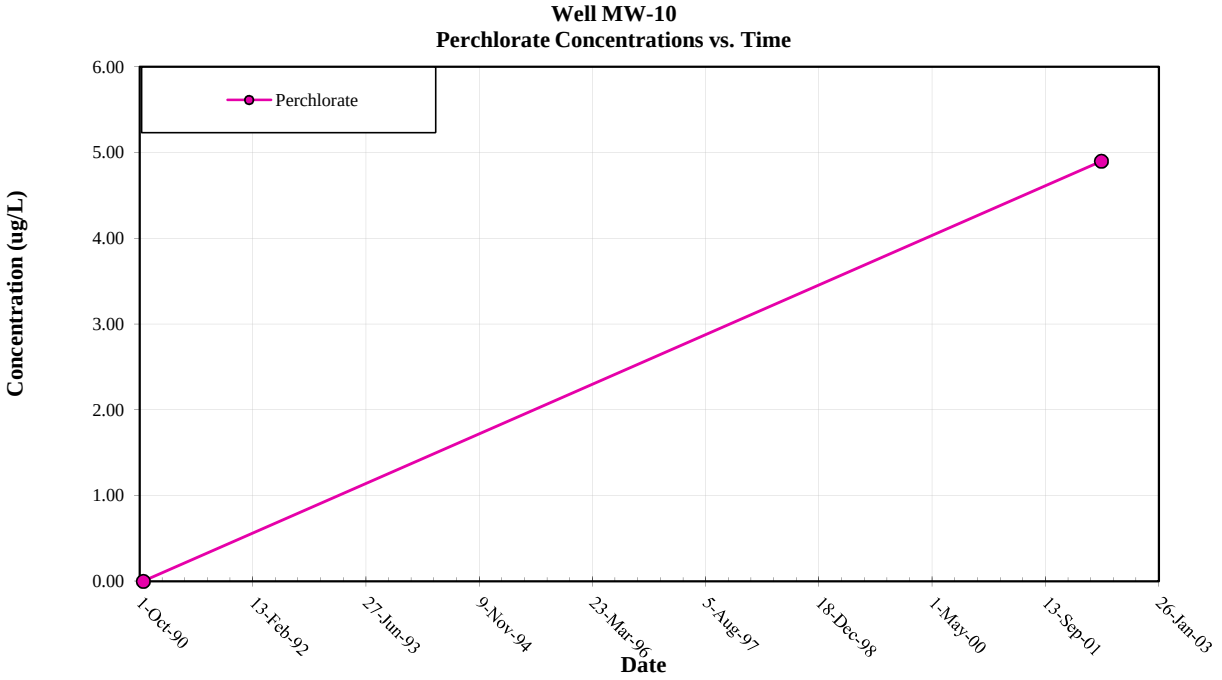

Note: All non-detections are set to zero for graphing purposes.

Contaminate of Potential Concern Time Series Plot

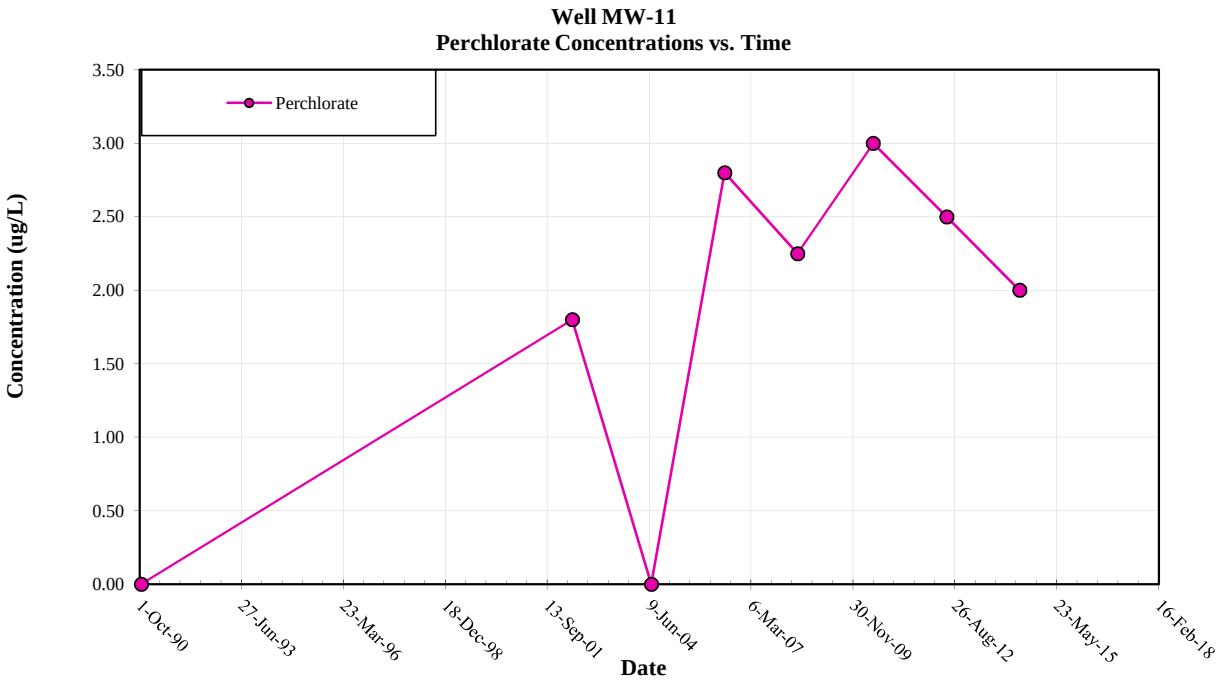

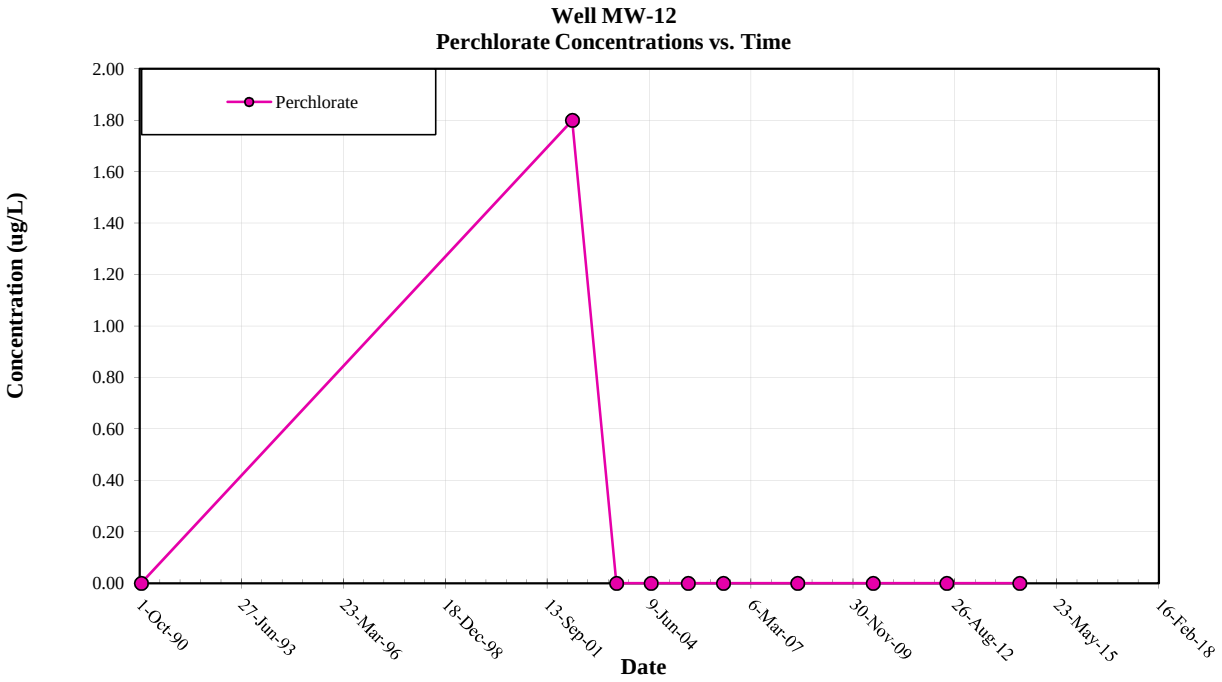

Note: All non-detections are set to zero for graphing purposes.

Contaminate of Potential Concern Time Series Plot

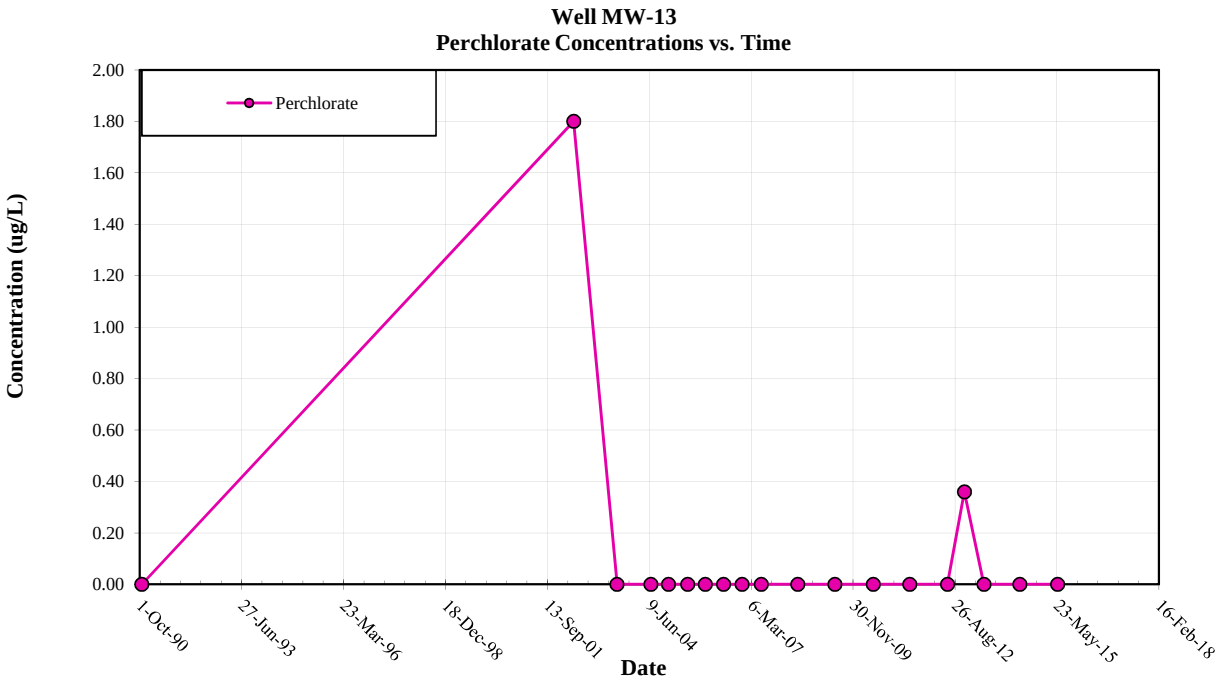

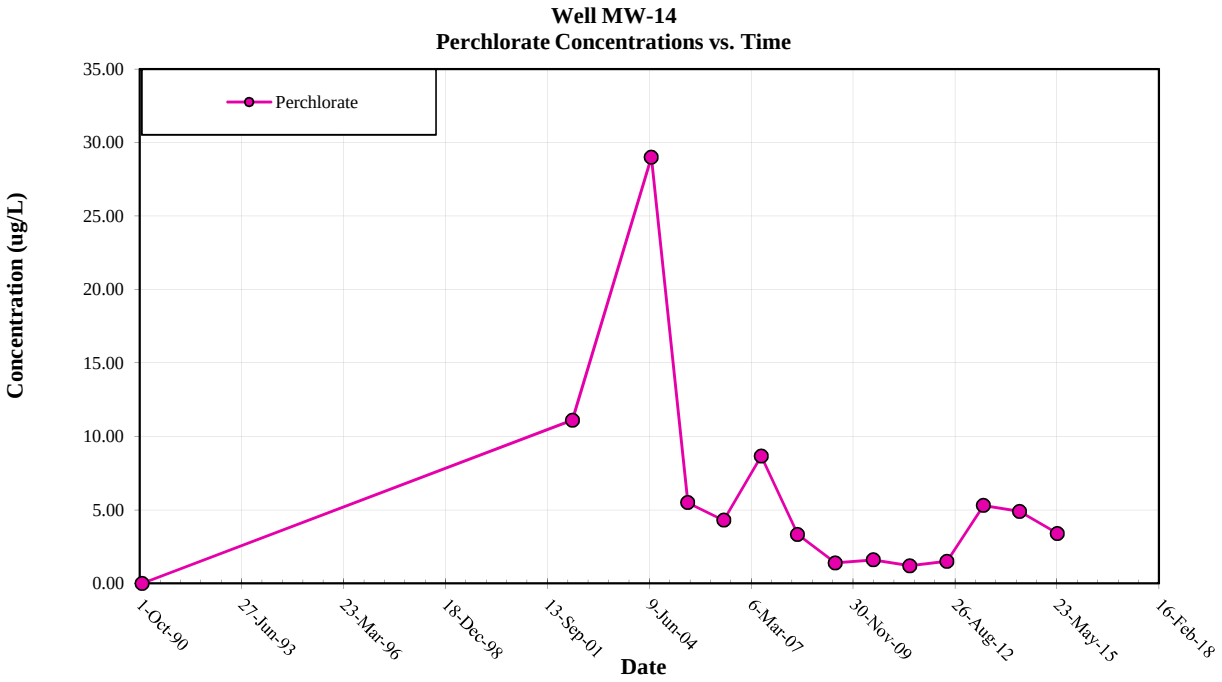

Note: All non-detections are set to zero for graphing purposes.

Contaminate of Potential Concern Time Series Plot

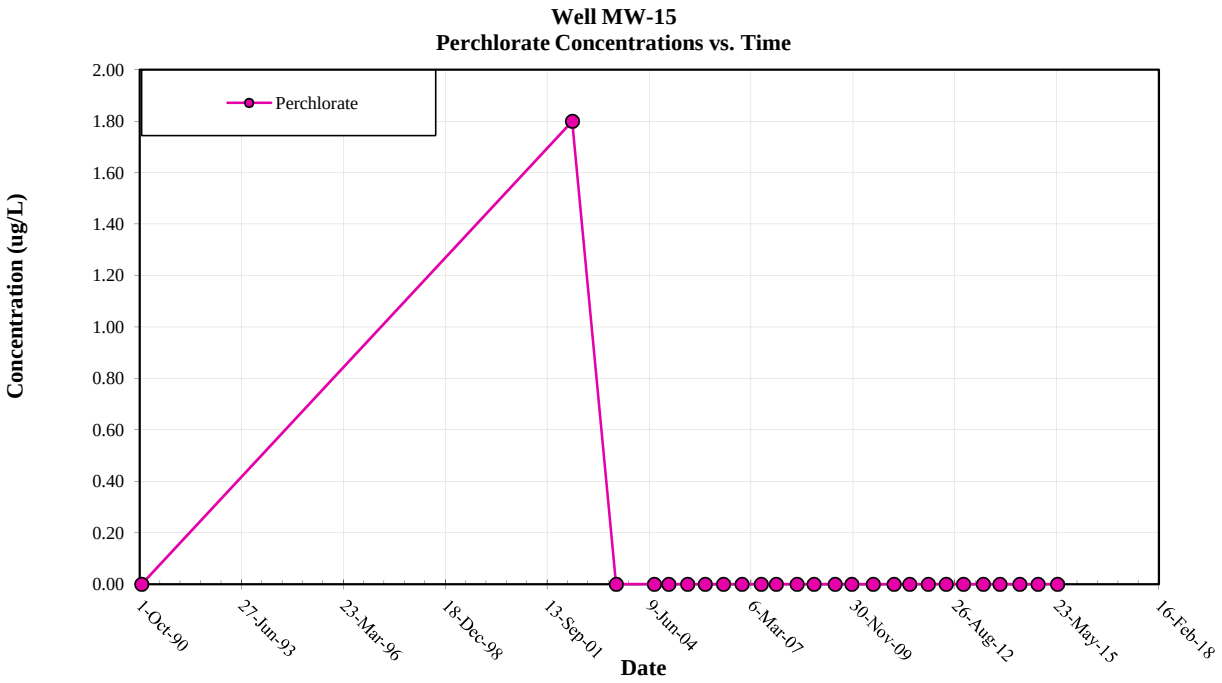

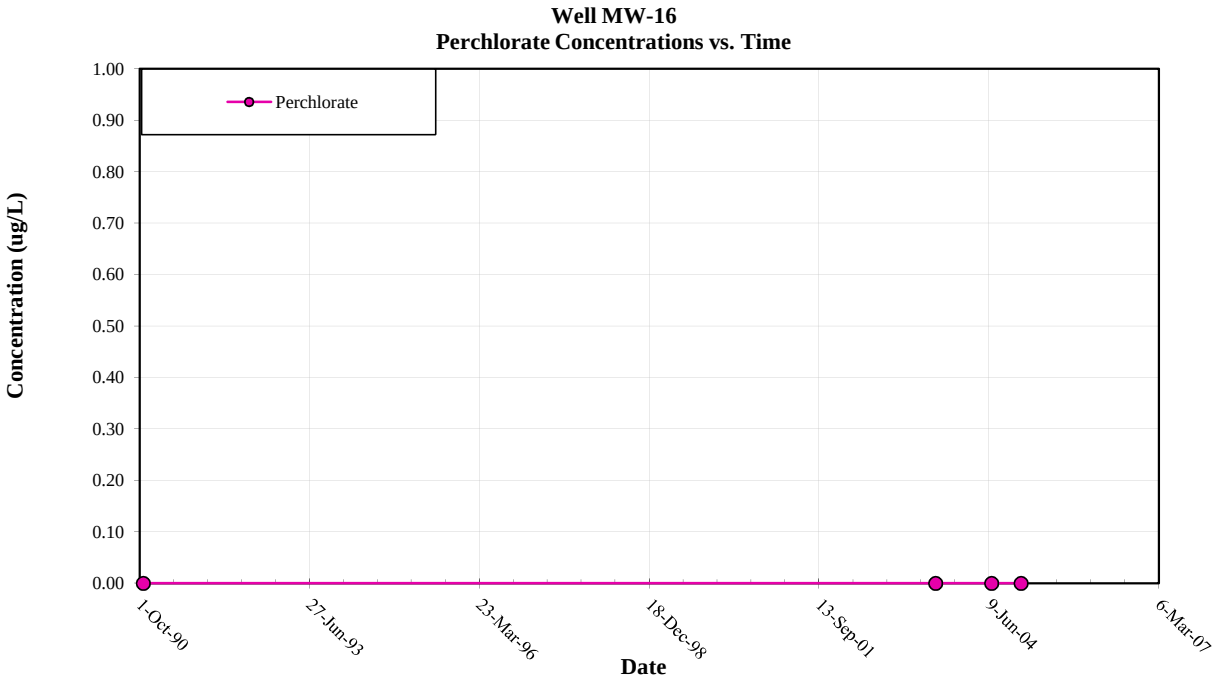

Note: All non-detections are set to zero for graphing purposes.

Contaminate of Potential Concern Time Series Plot

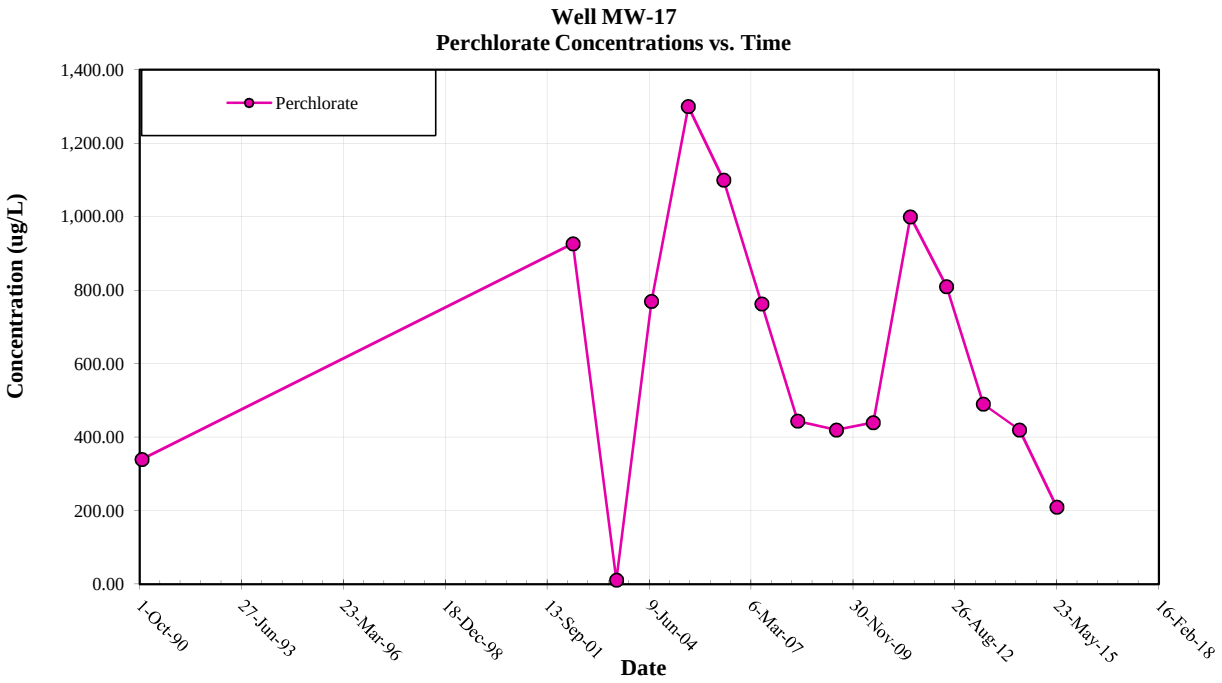

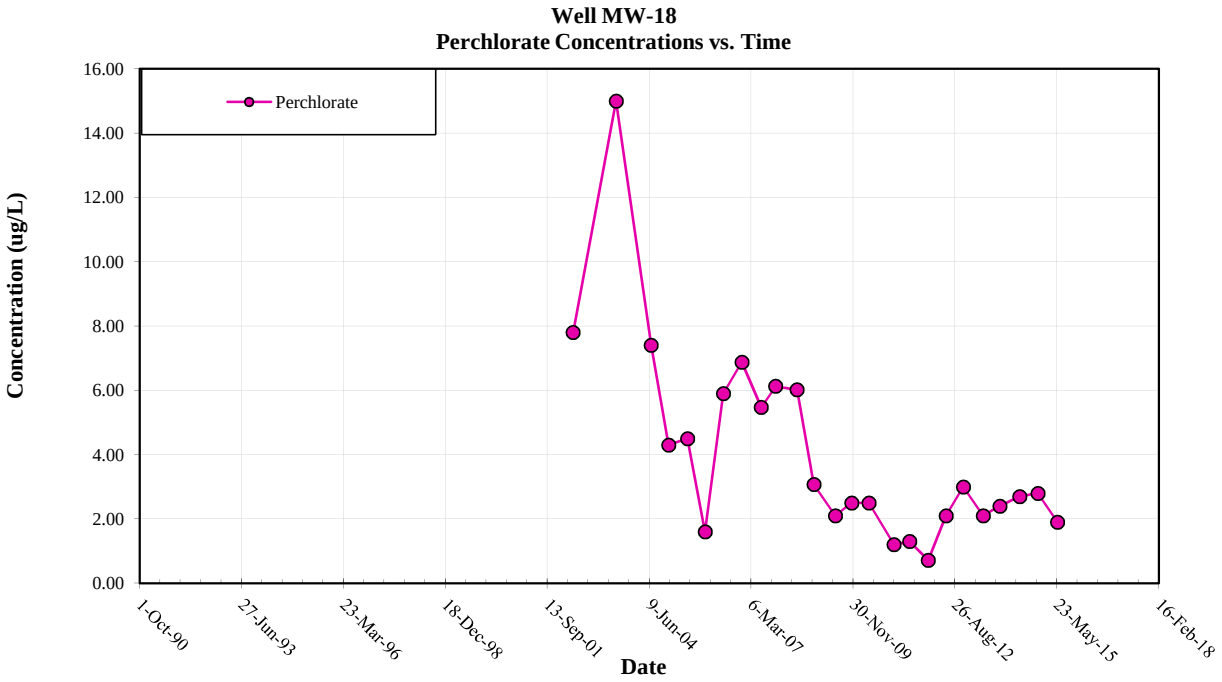

Note: All non-detections are set to zero for graphing purposes.

Contaminate of Potential Concern Time Series Plot

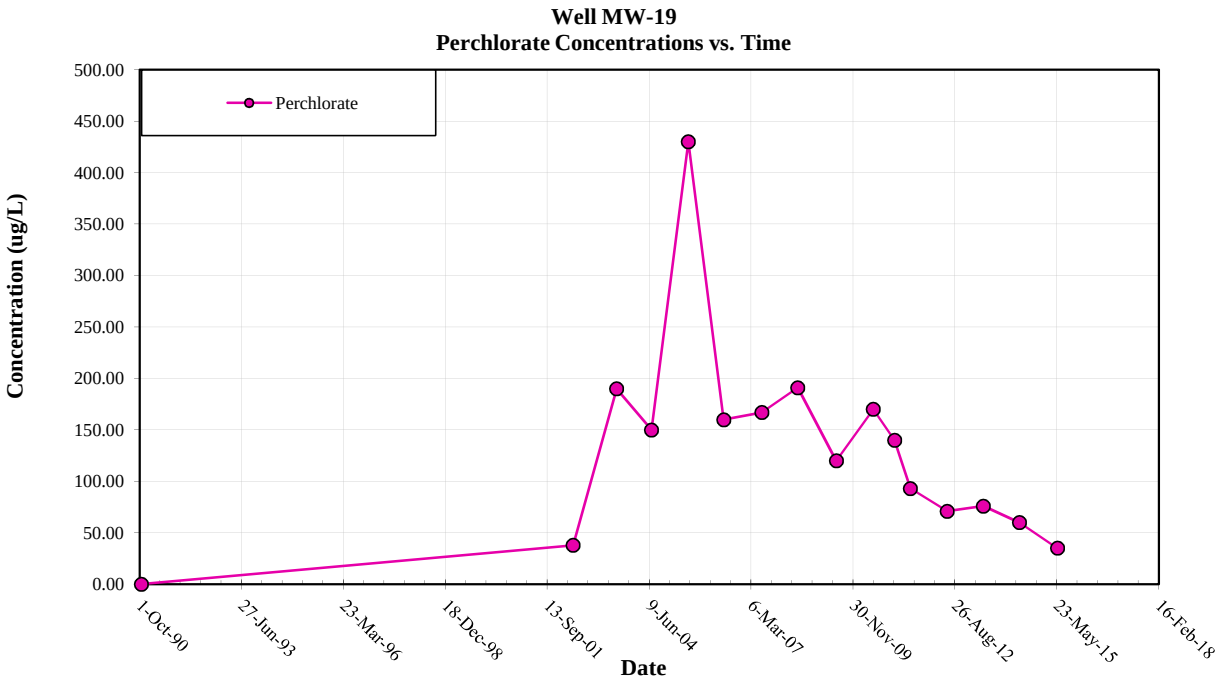

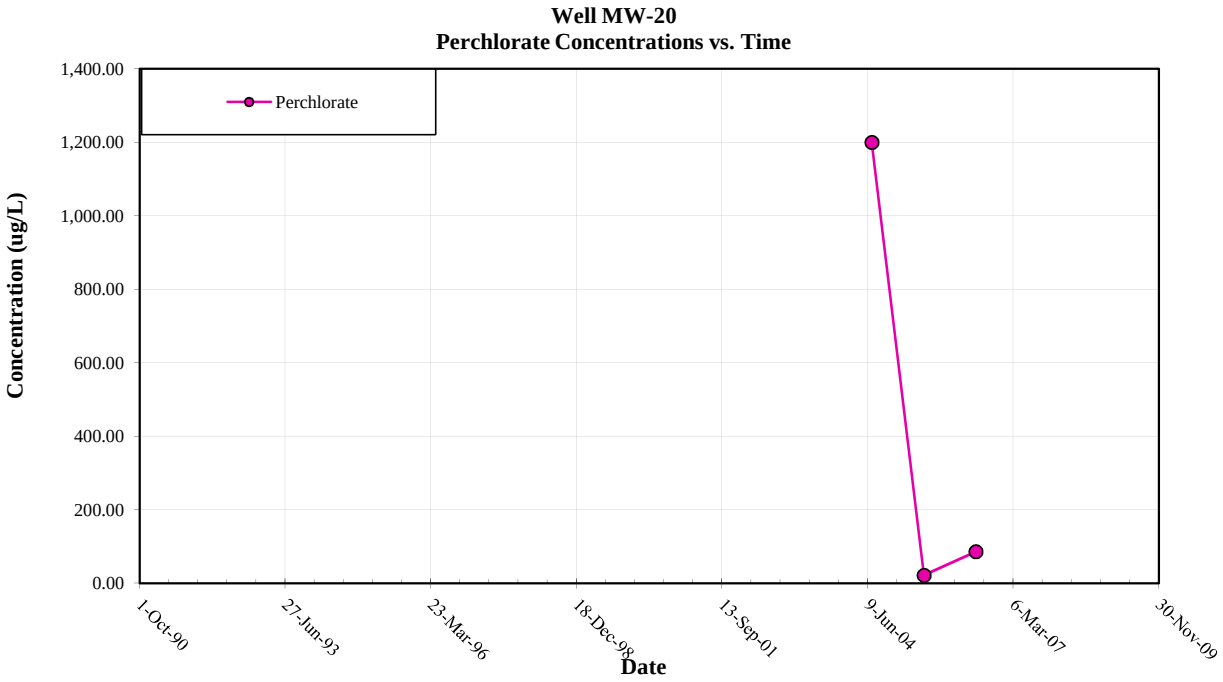

Note: All non-detections are set to zero for graphing purposes.

Contaminate of Potential Concern Time Series Plot

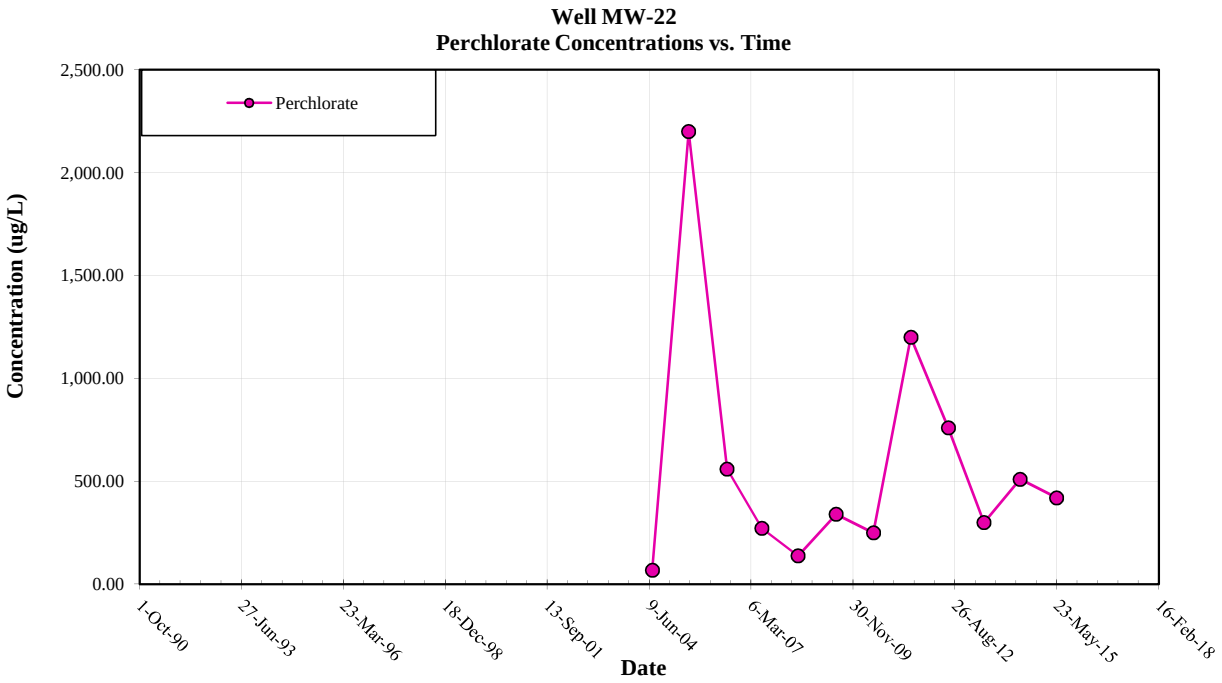

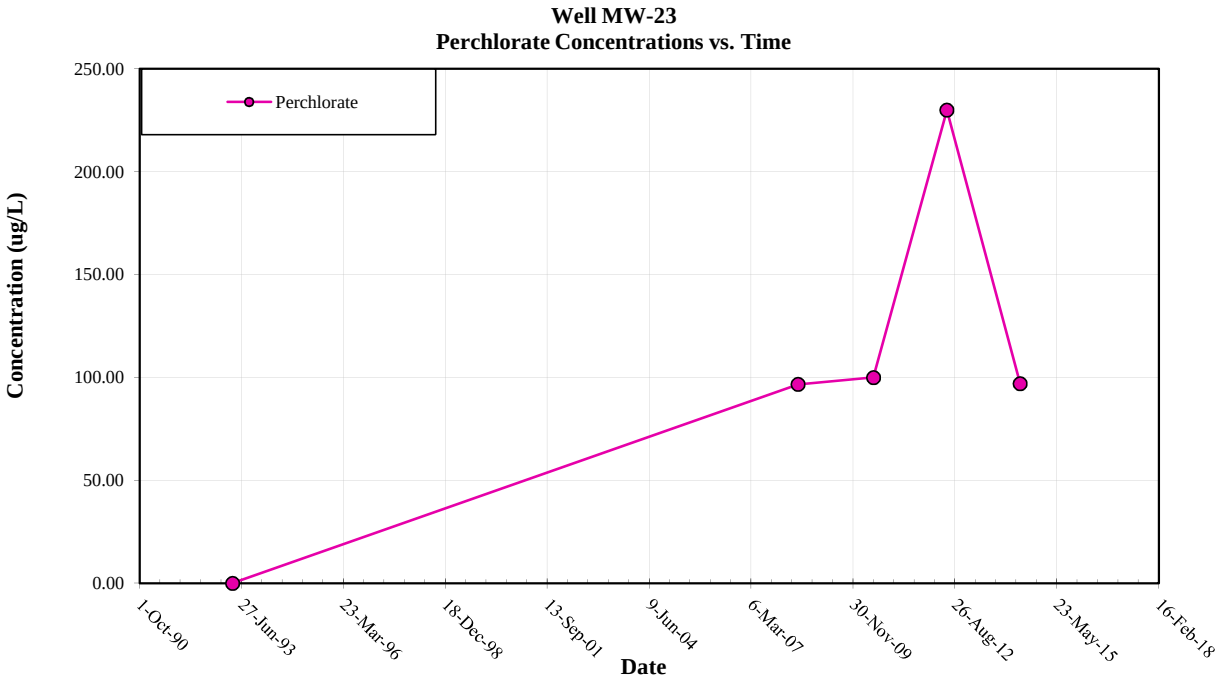

Note: All non-detections are set to zero for graphing purposes.

Contaminate of Potential Concern Time Series Plot

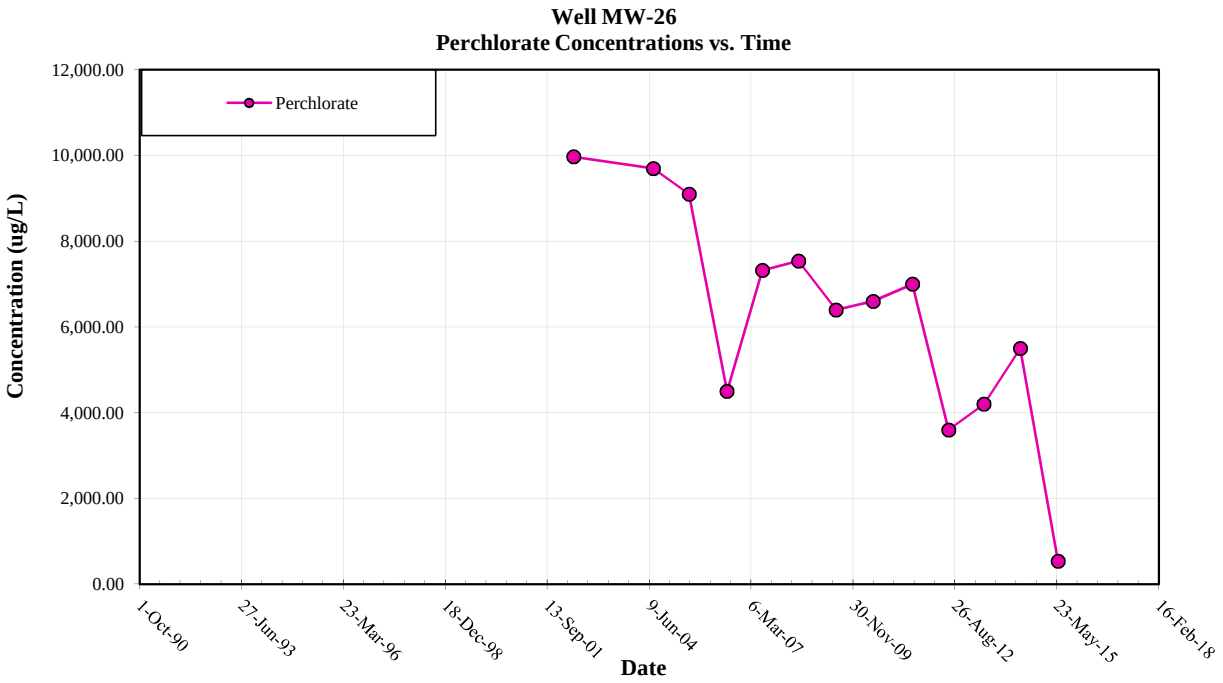

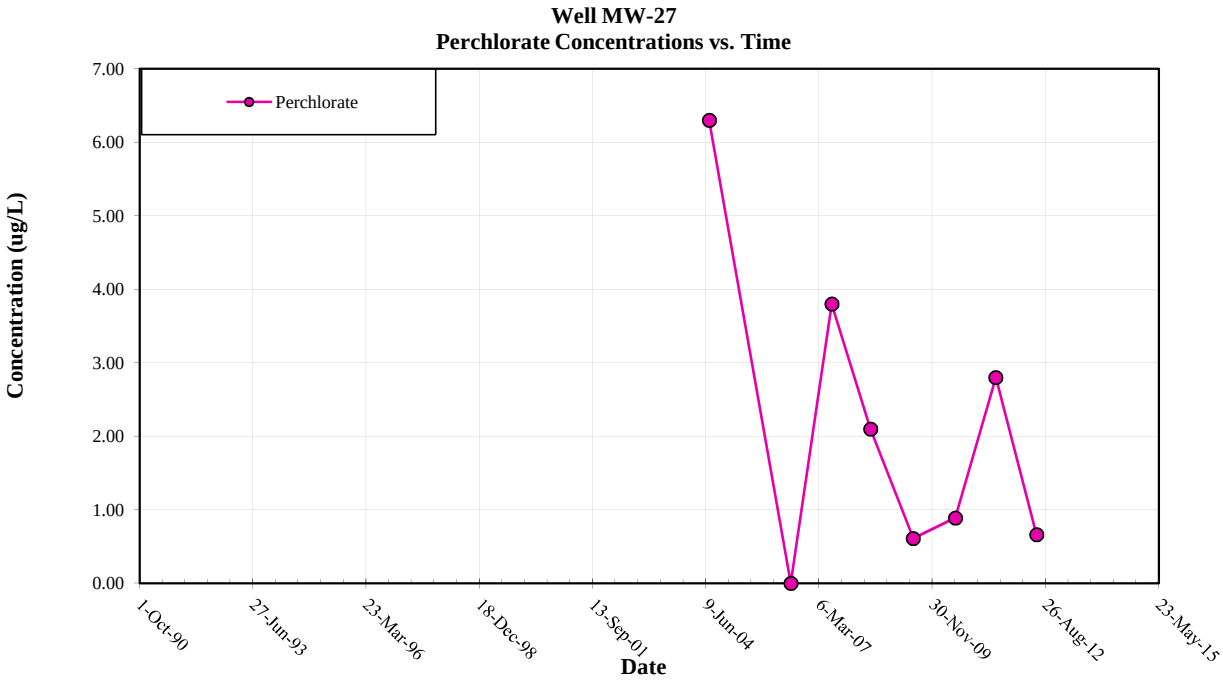

Note: All non-detections are set to zero for graphing purposes.

Contaminate of Potential Concern Time Series Plot

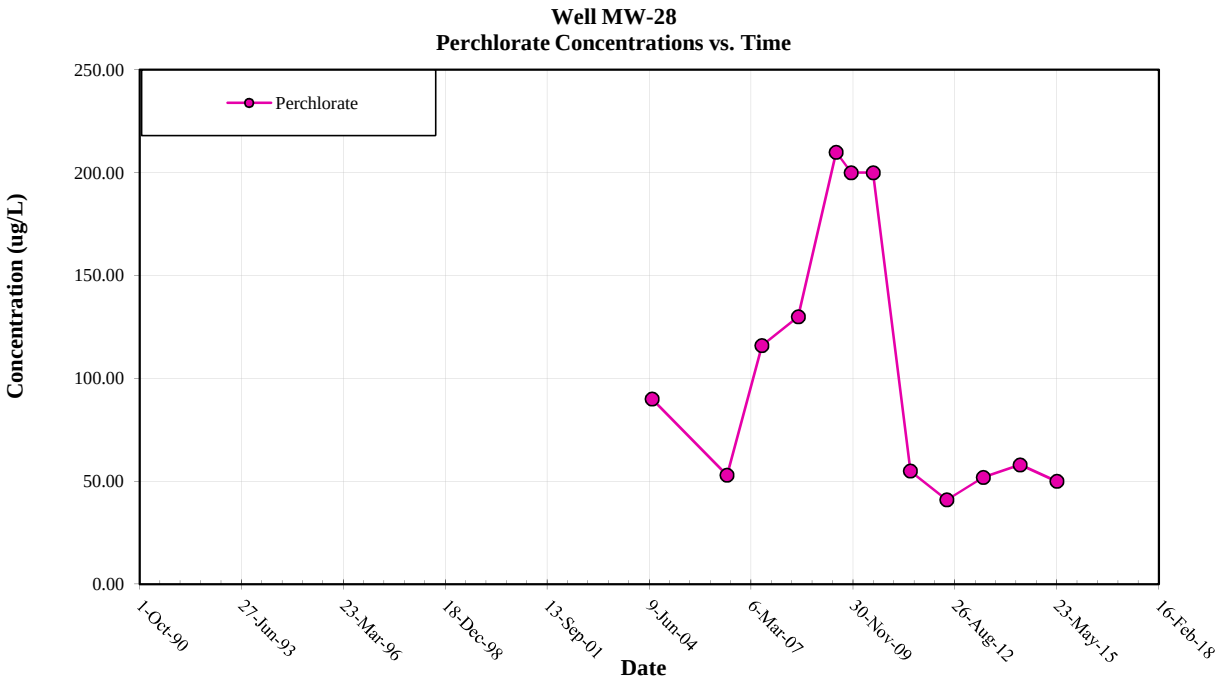

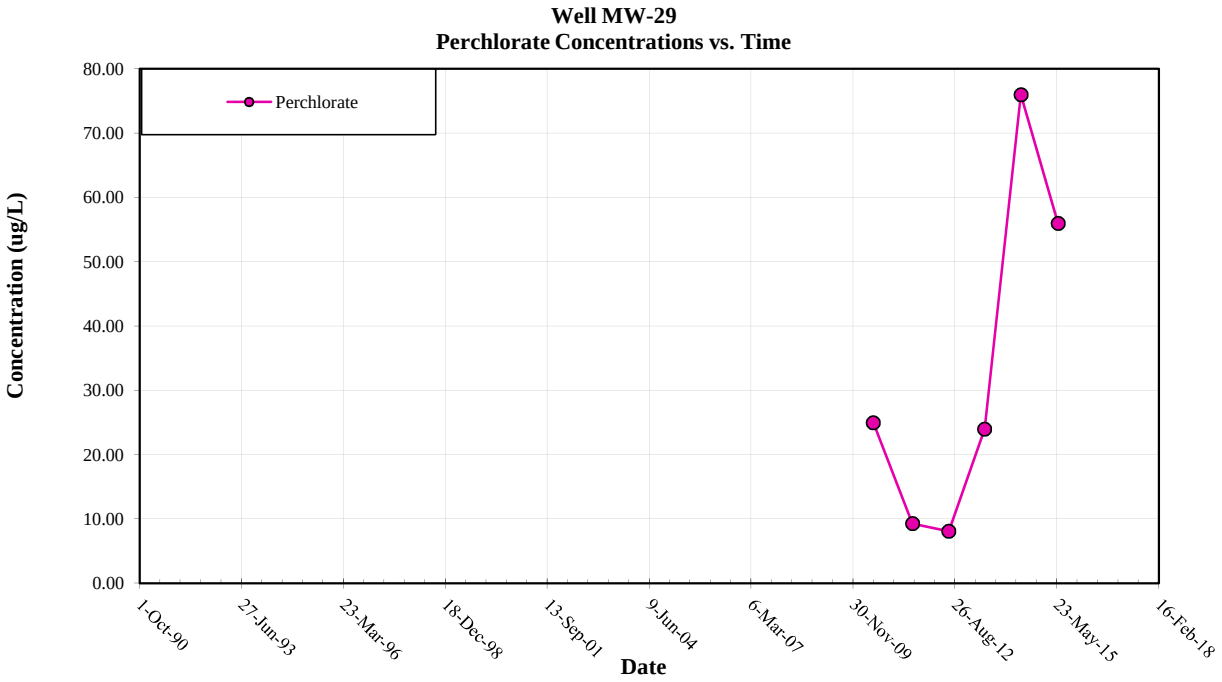

Note: All non-detections are set to zero for graphing purposes.

Contaminate of Potential Concern Time Series Plot

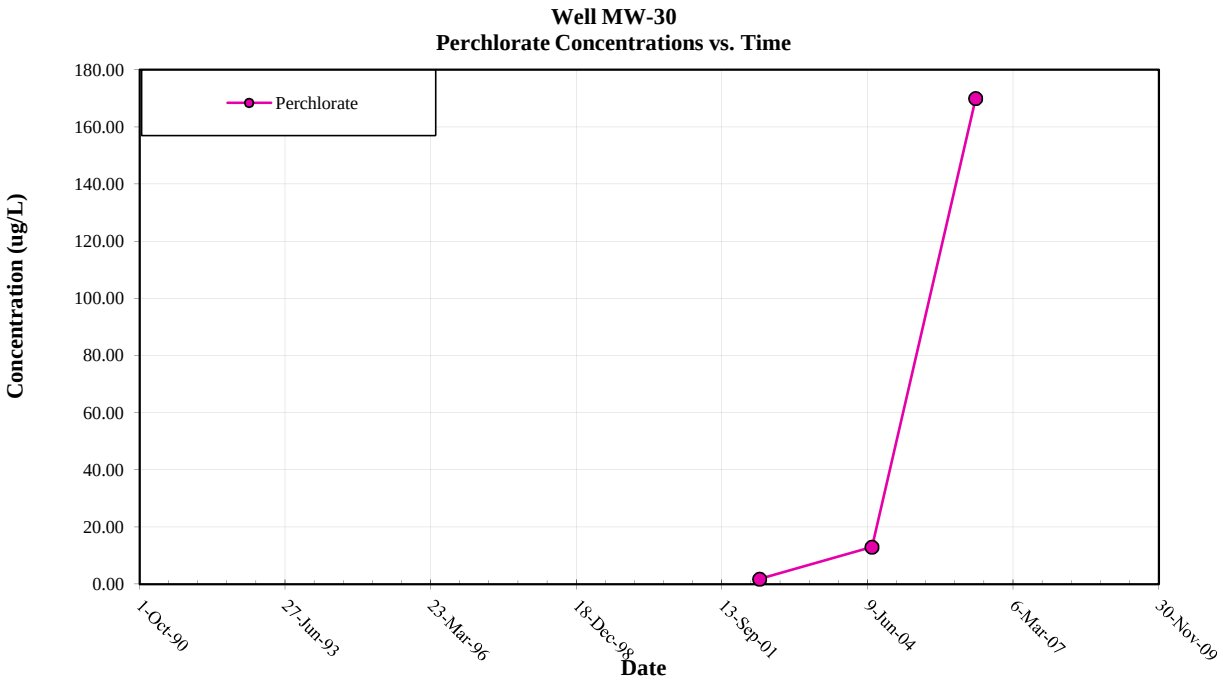

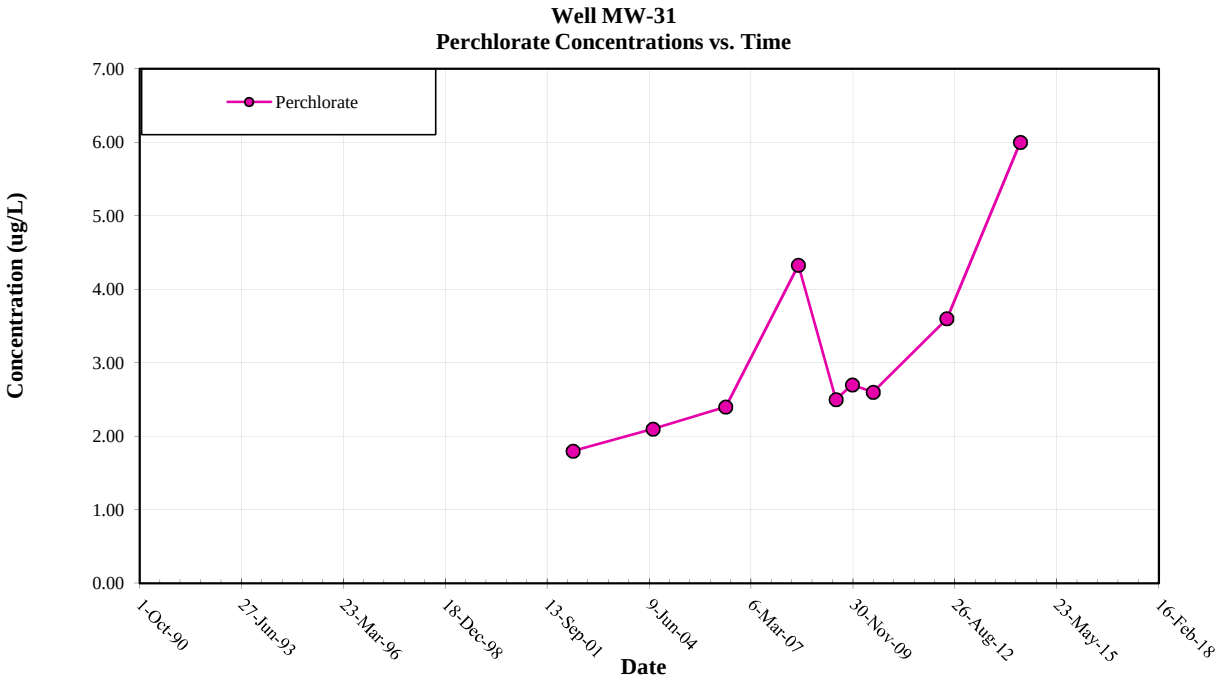

Note: All non-detections are set to zero for graphing purposes.

Contaminate of Potential Concern Time Series Plot

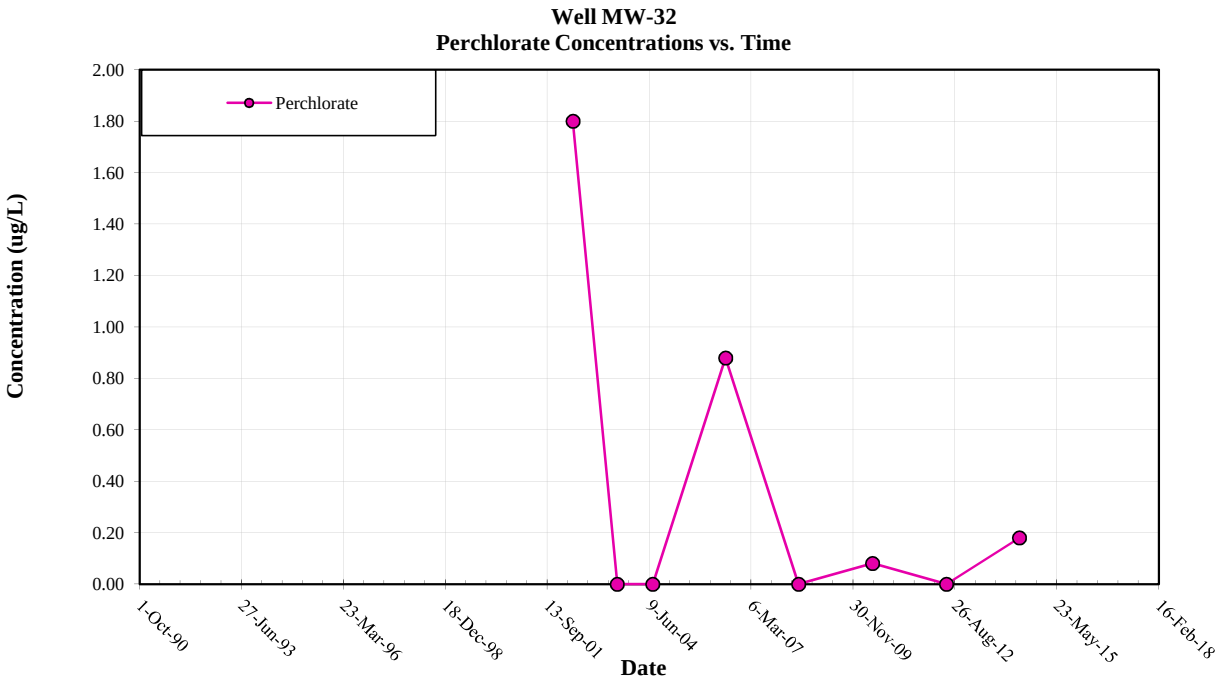

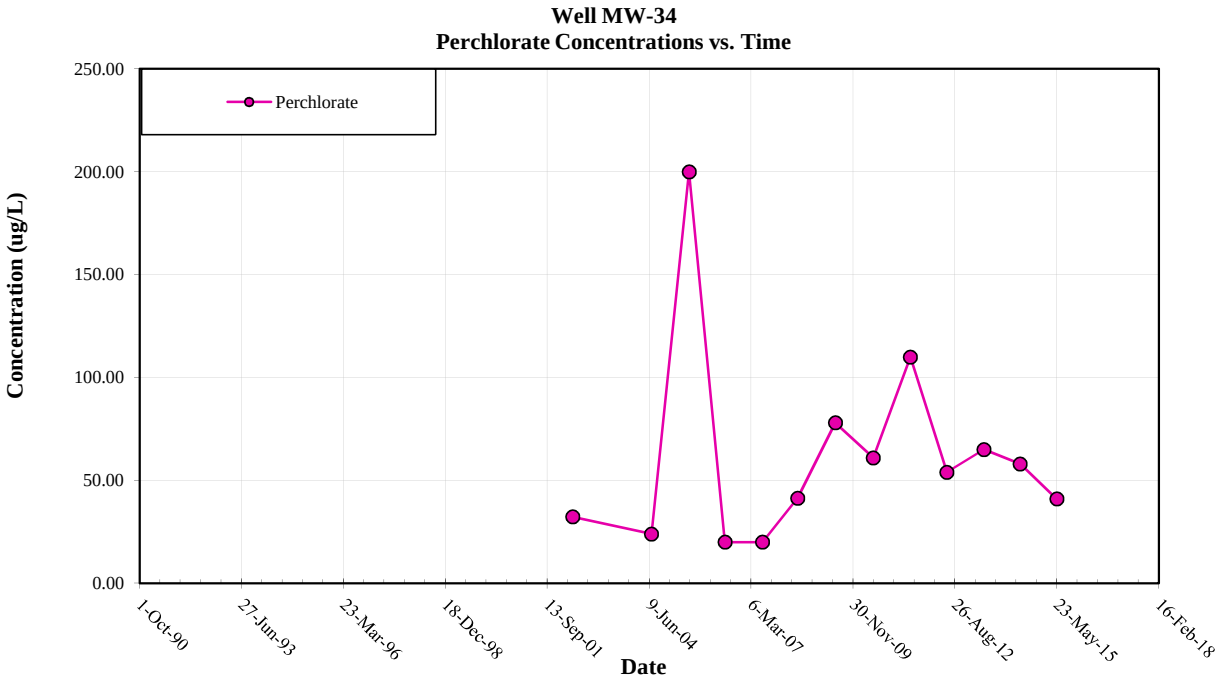

Note: All non-detections are set to zero for graphing purposes.

Contaminate of Potential Concern Time Series Plot

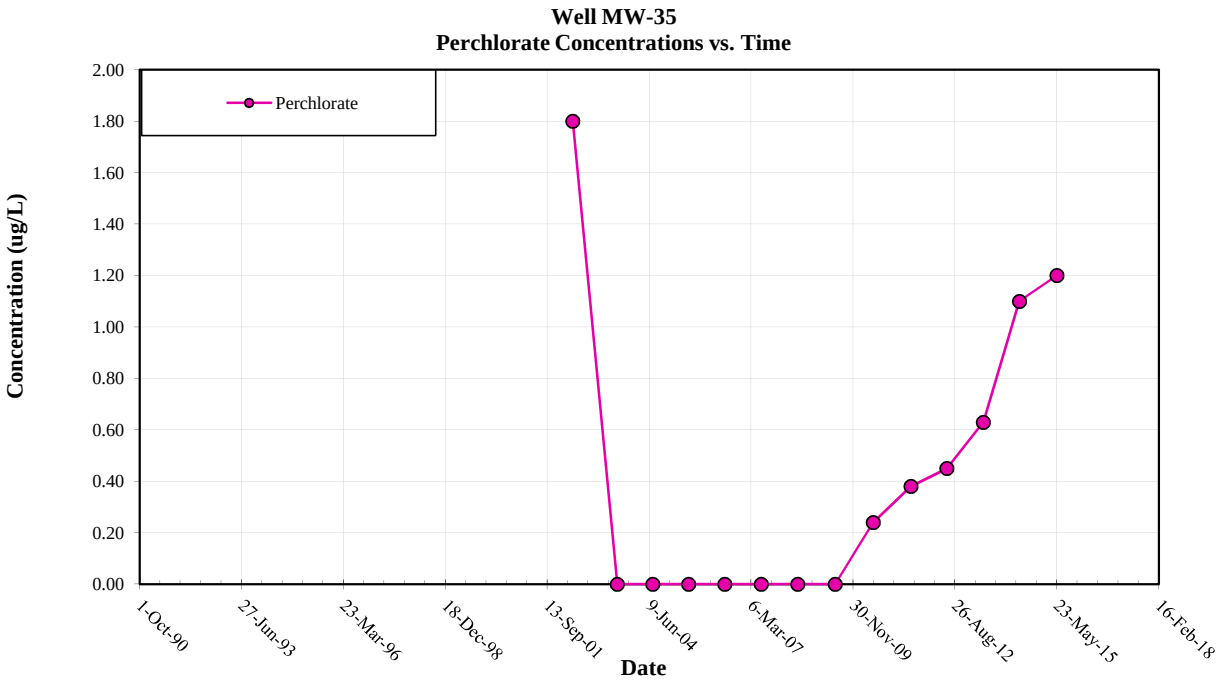

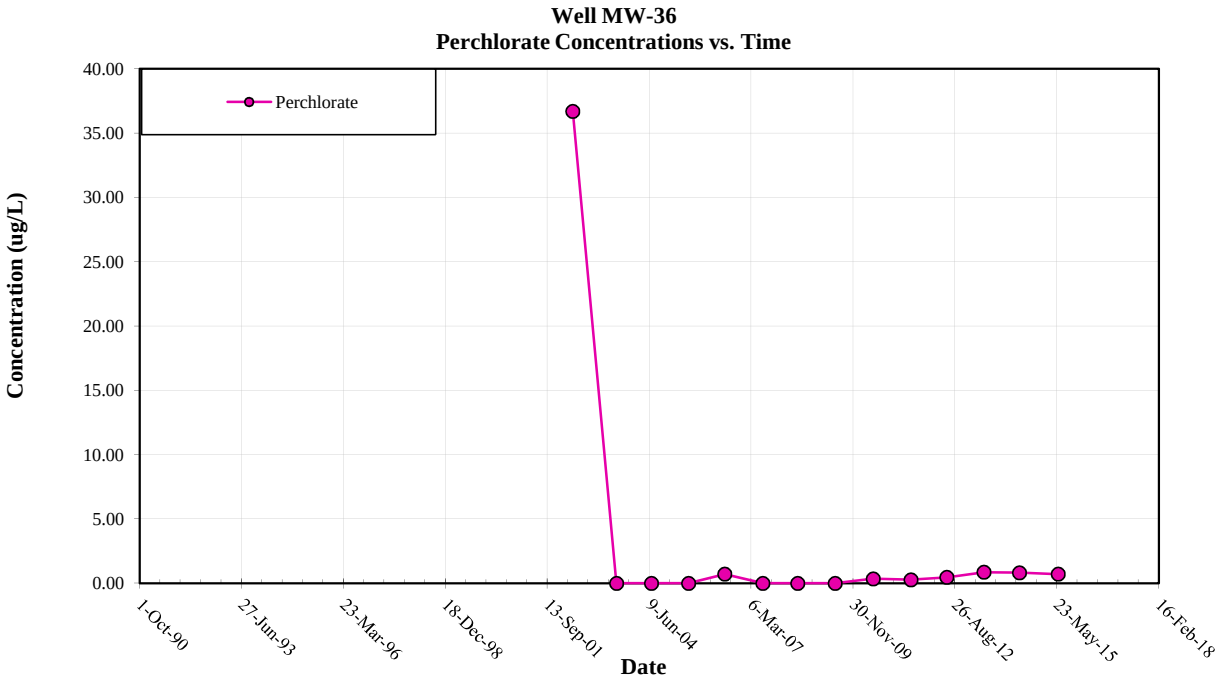

Note: All non-detections are set to zero for graphing purposes.

Contaminate of Potential Concern Time Series Plot

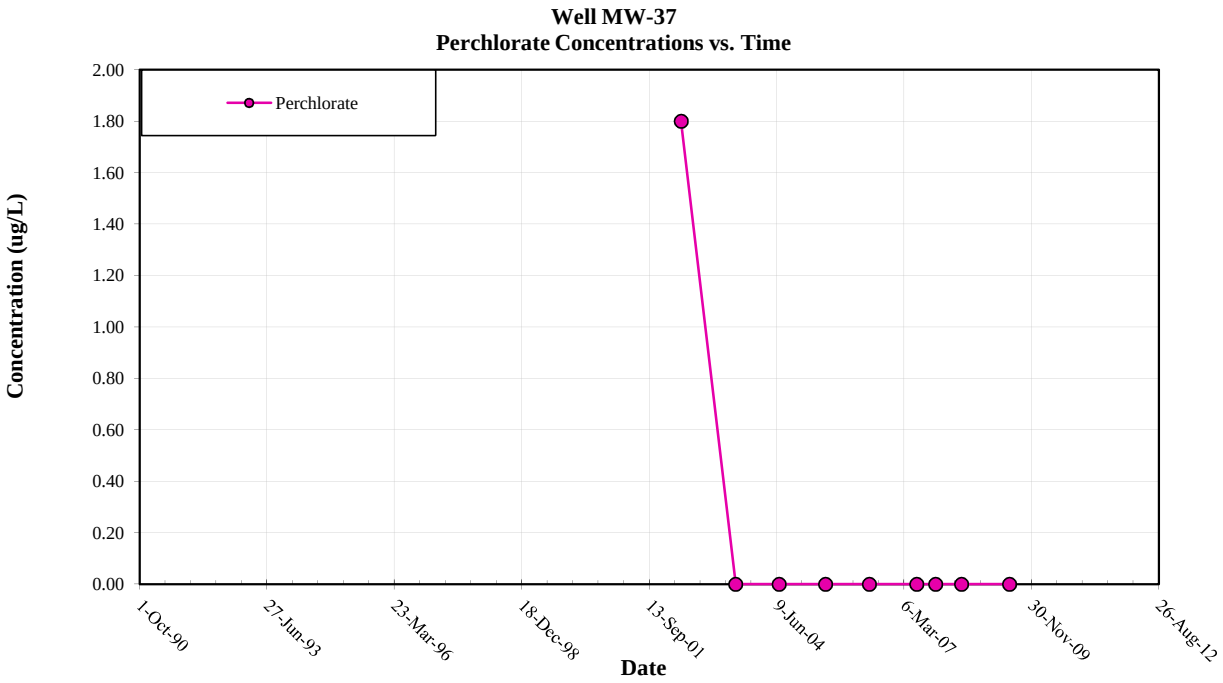

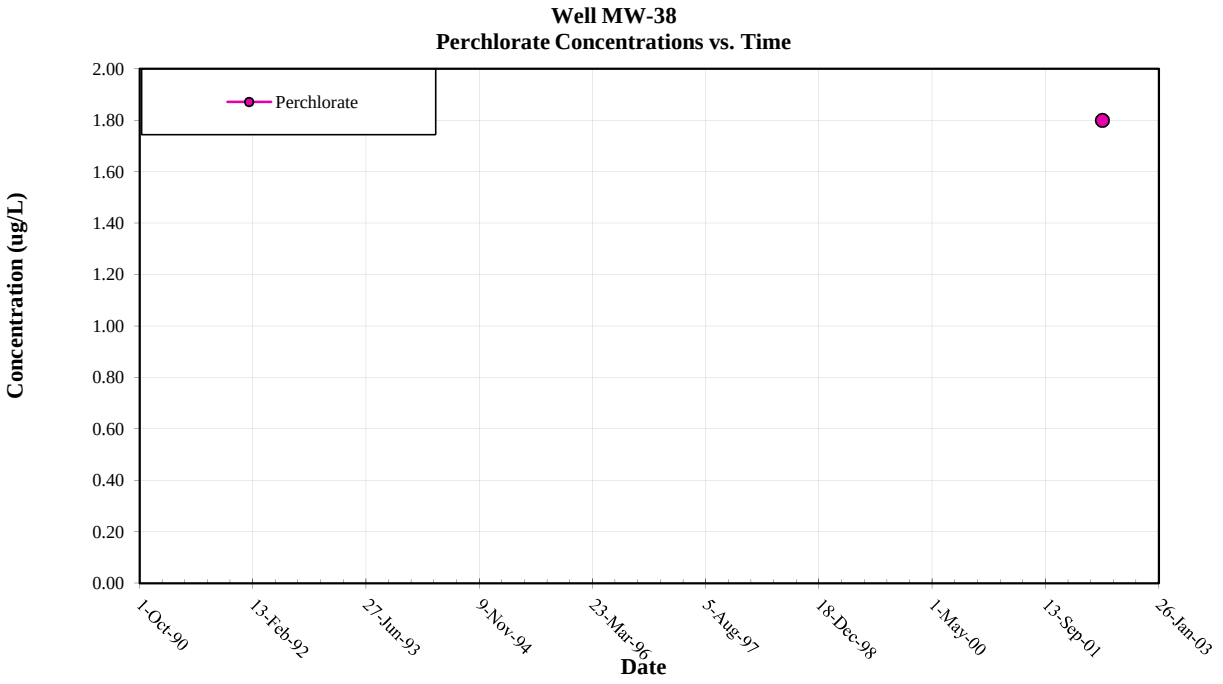

Note: All non-detections are set to zero for graphing purposes.

Contaminate of Potential Concern Time Series Plot

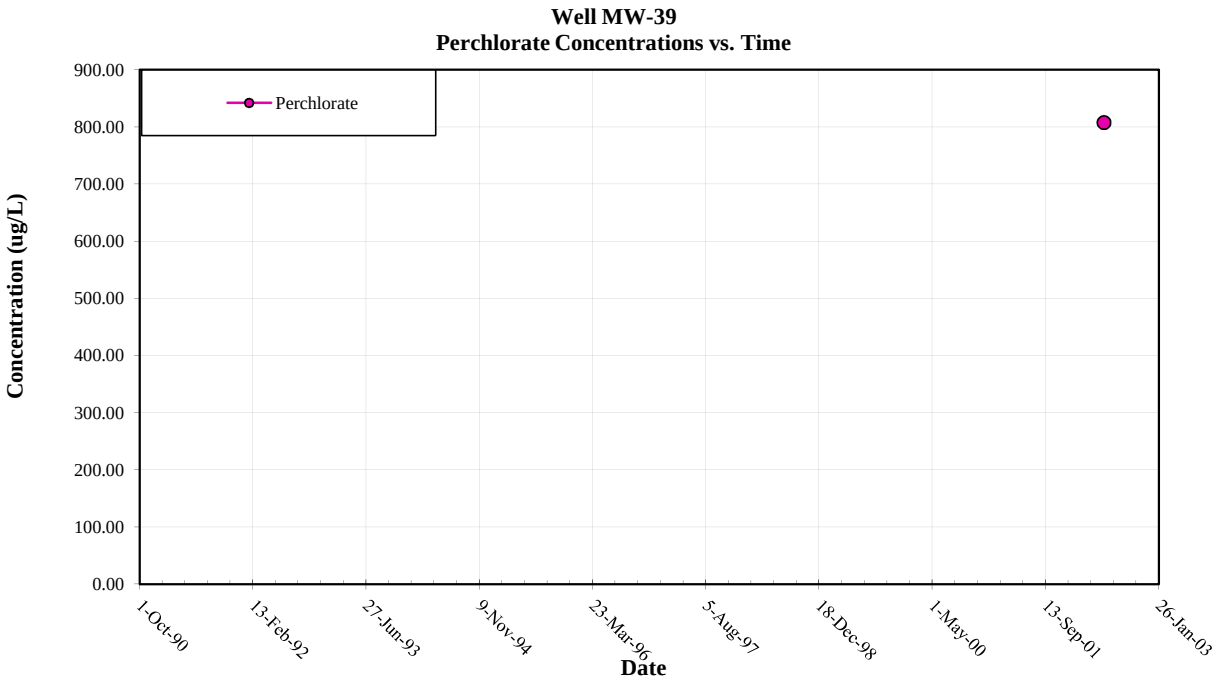

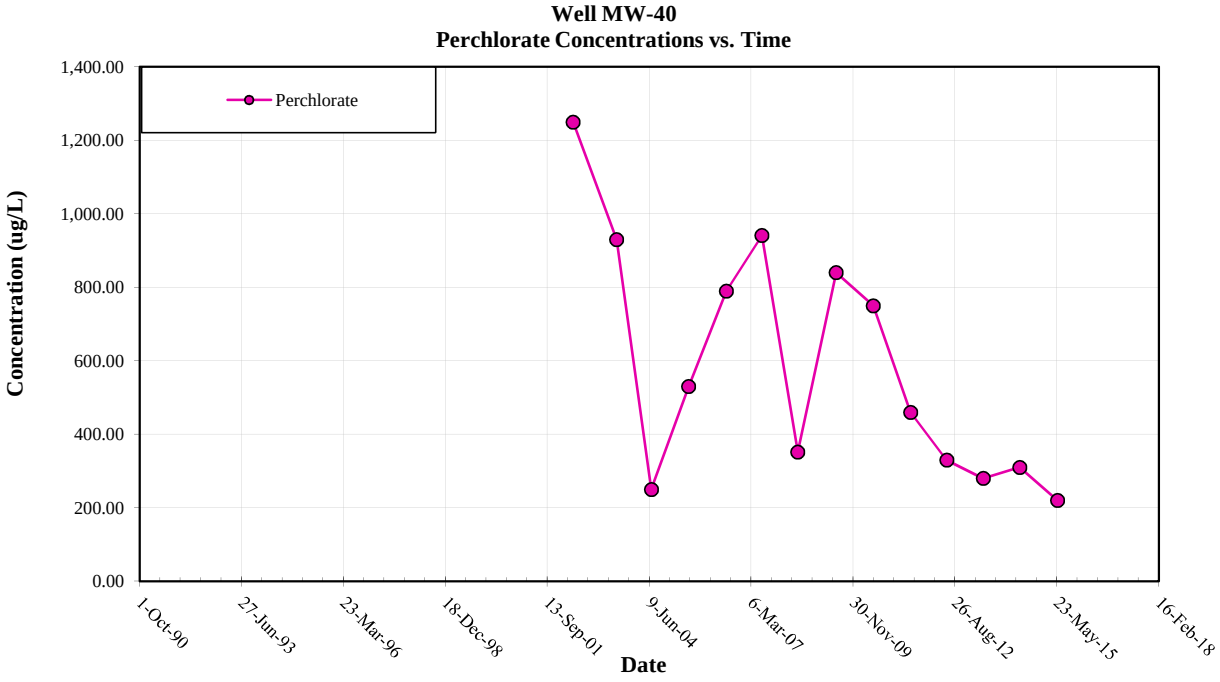

Note: All non-detections are set to zero for graphing purposes.

Contaminate of Potential Concern Time Series Plot

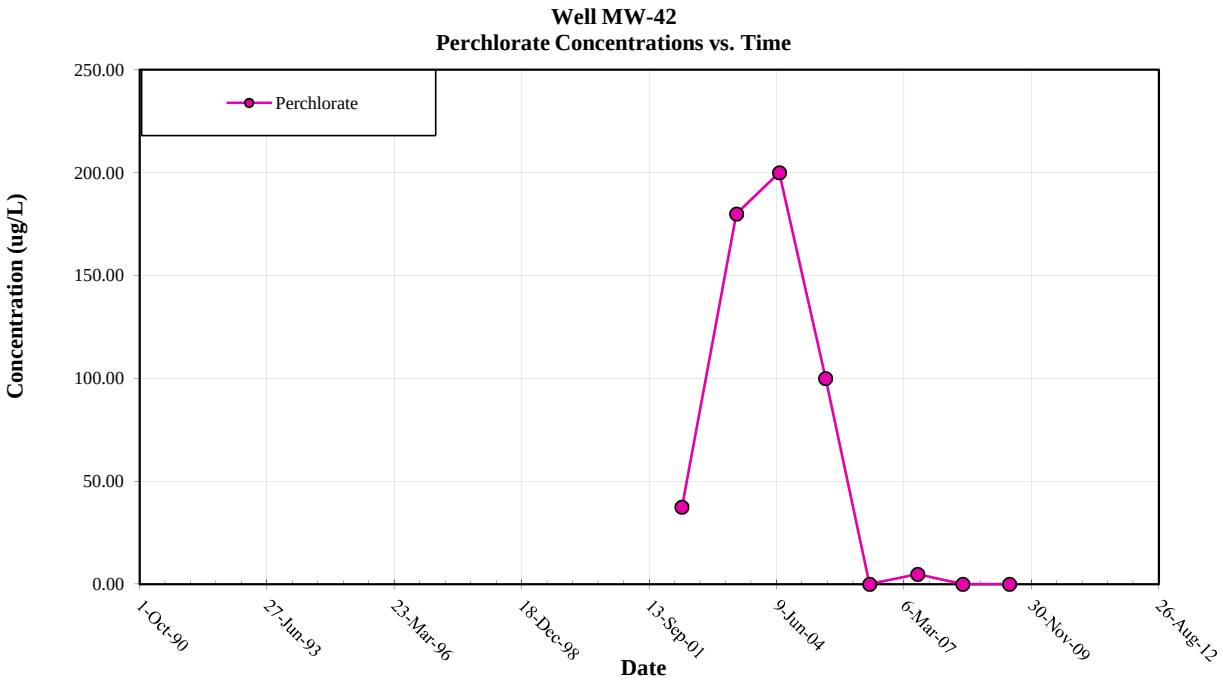

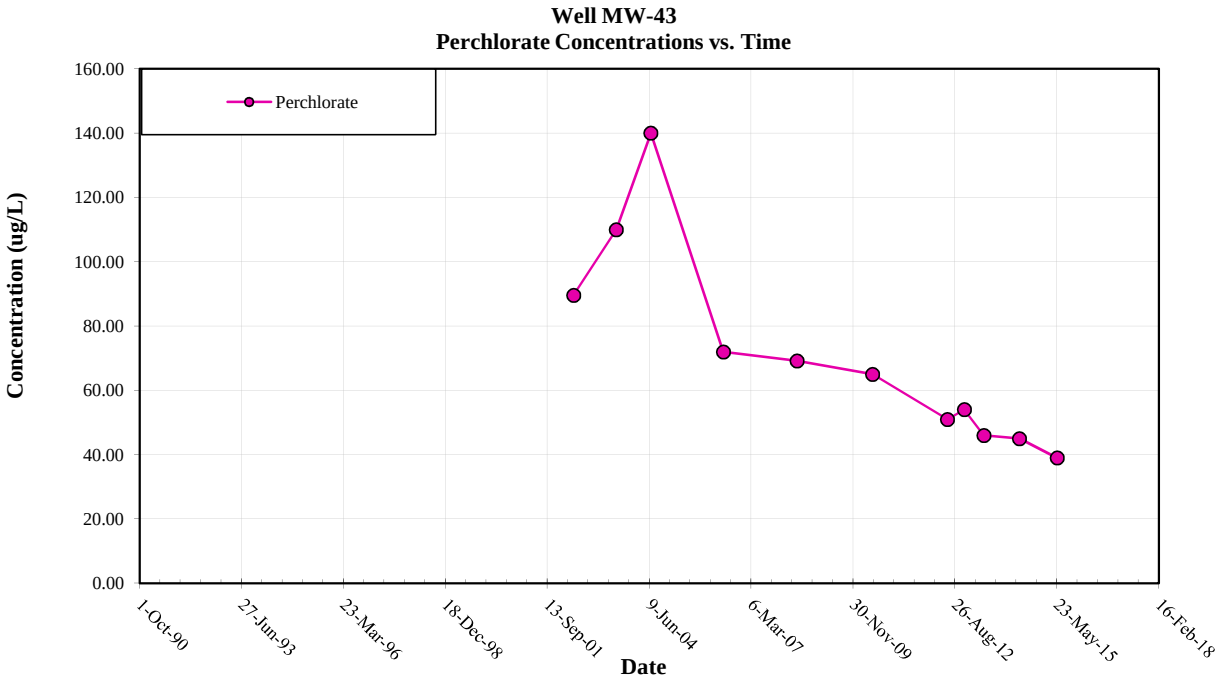

Note: All non-detections are set to zero for graphing purposes.

Contaminate of Potential Concern Time Series Plot

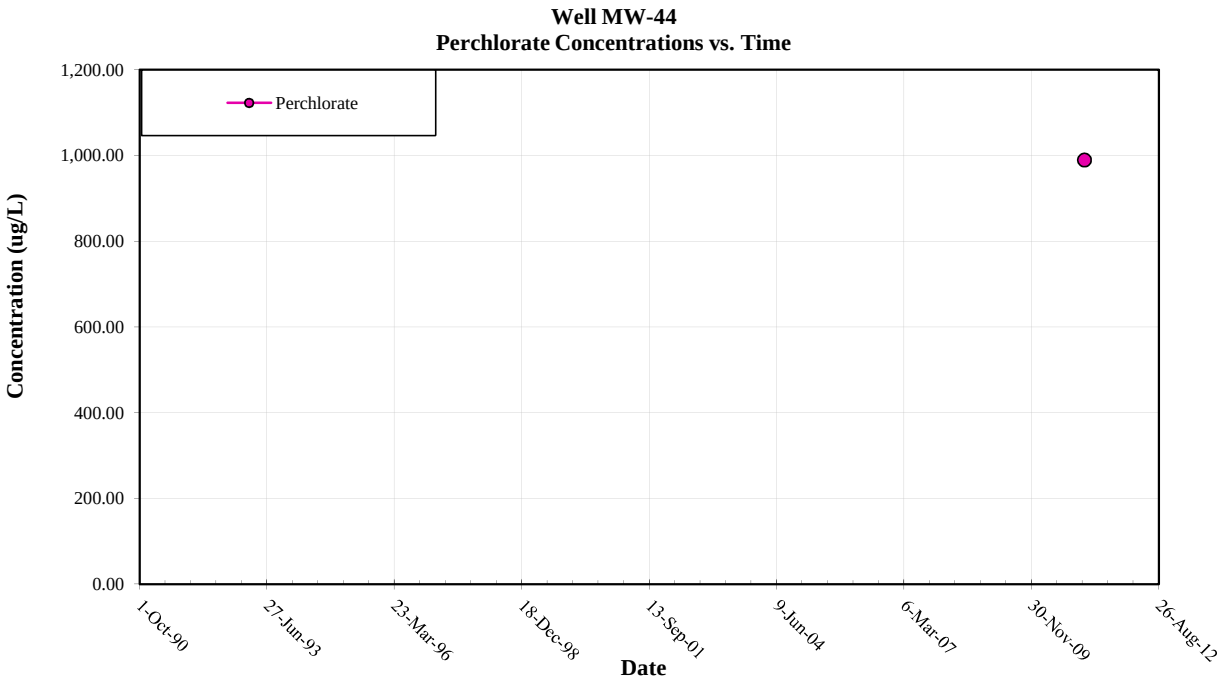

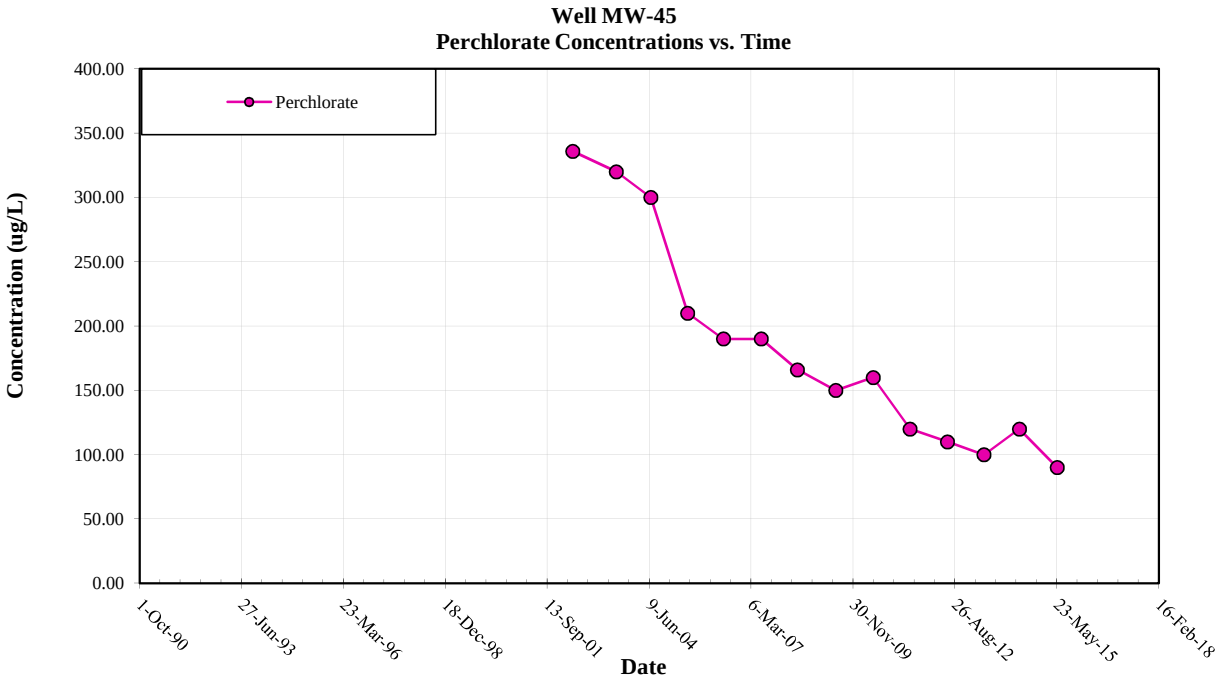

Note: All non-detections are set to zero for graphing purposes.

Contaminate of Potential Concern Time Series Plot

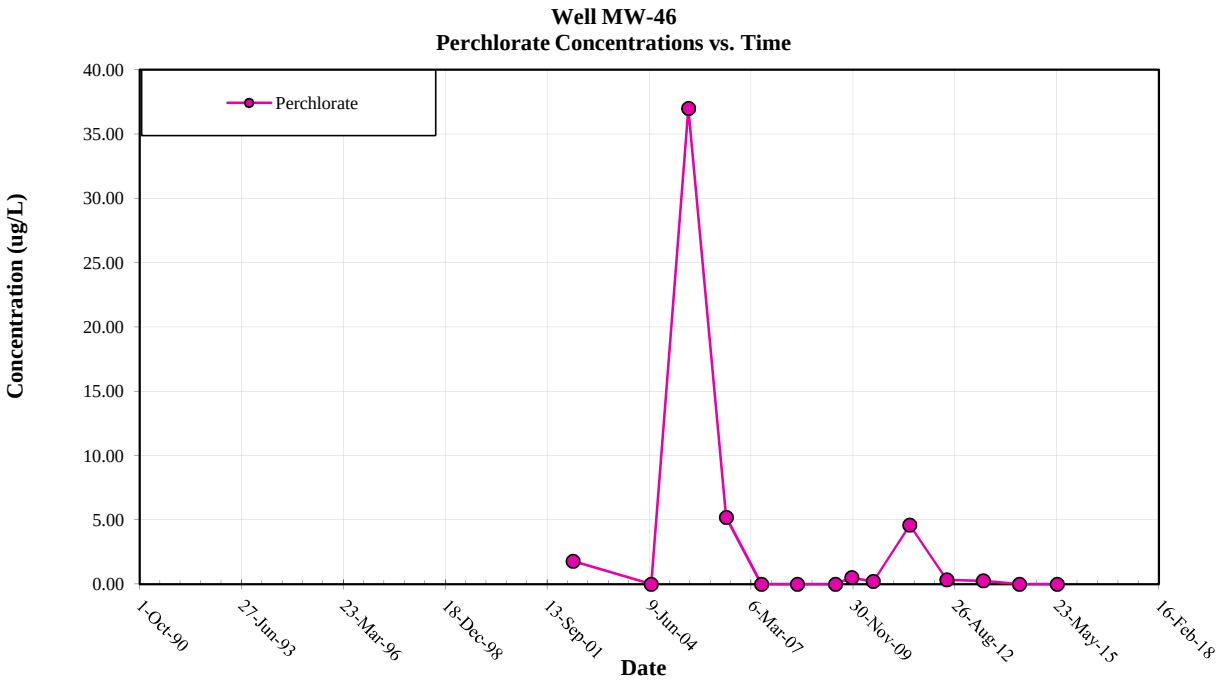

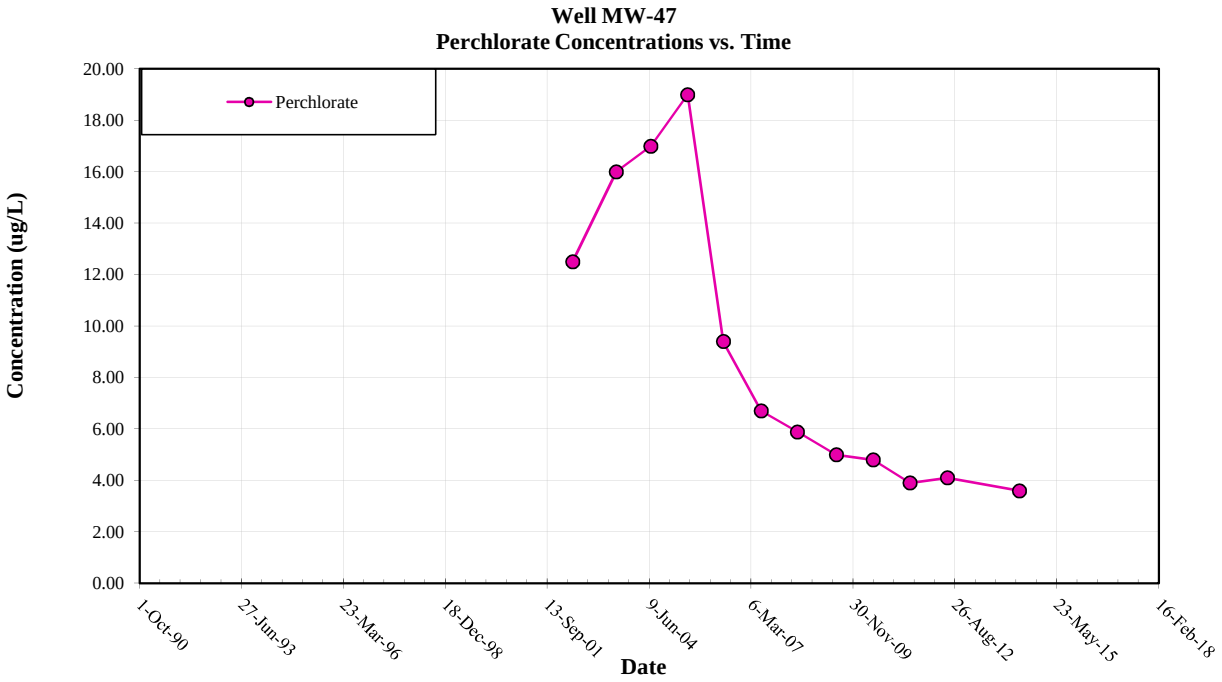

Note: All non-detections are set to zero for graphing purposes.

Contaminate of Potential Concern Time Series Plot

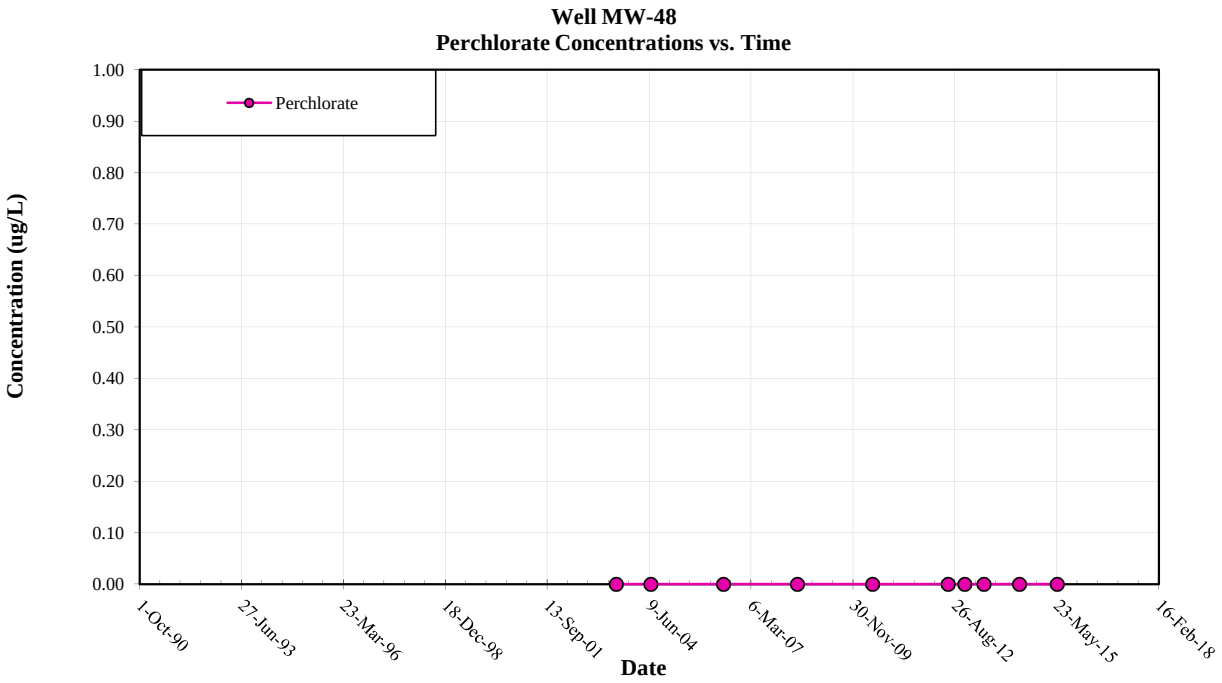

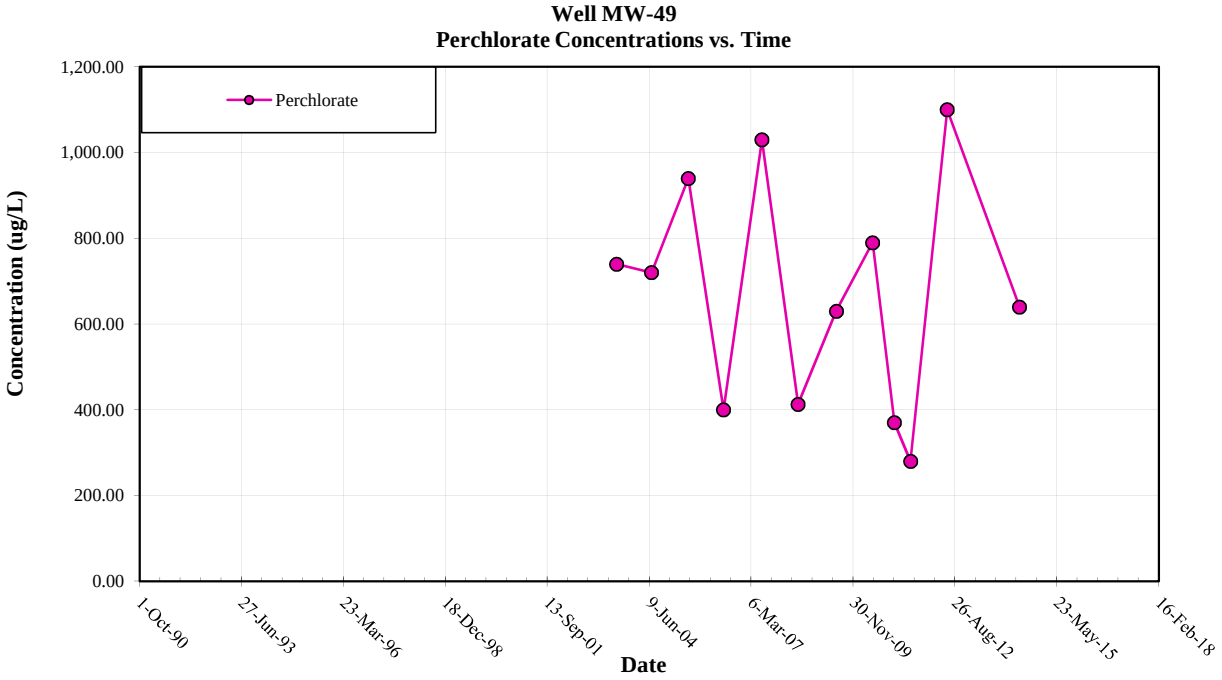

Note: All non-detections are set to zero for graphing purposes.

Contaminate of Potential Concern Time Series Plot

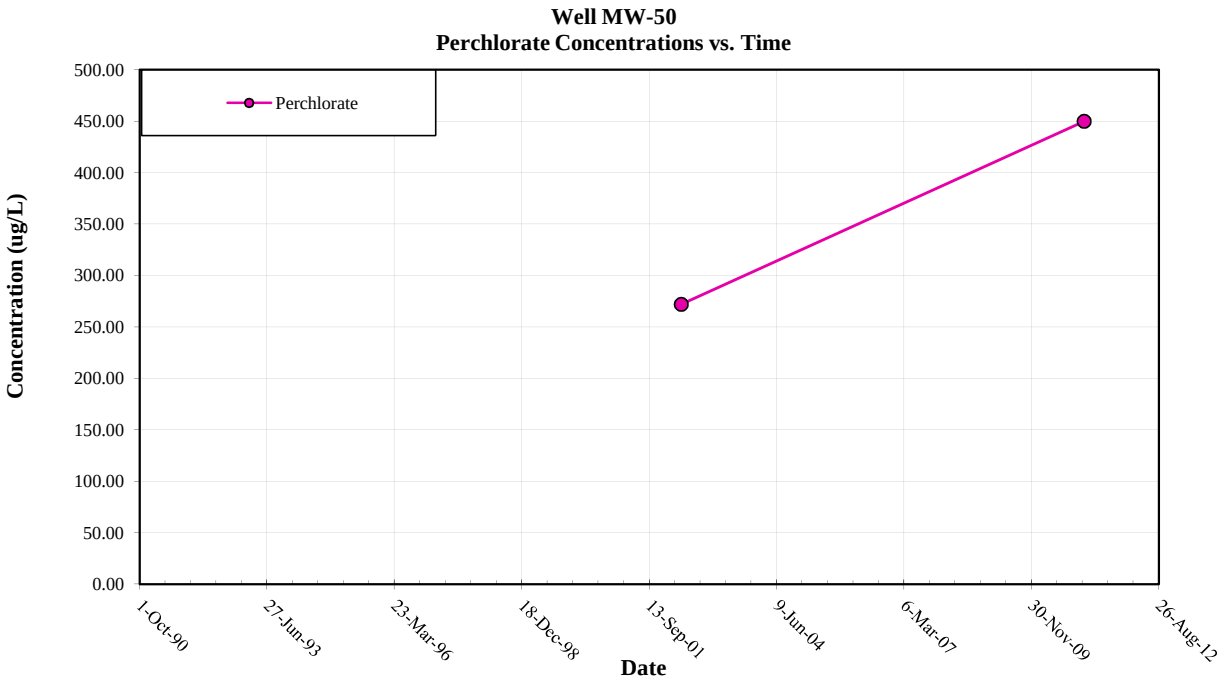

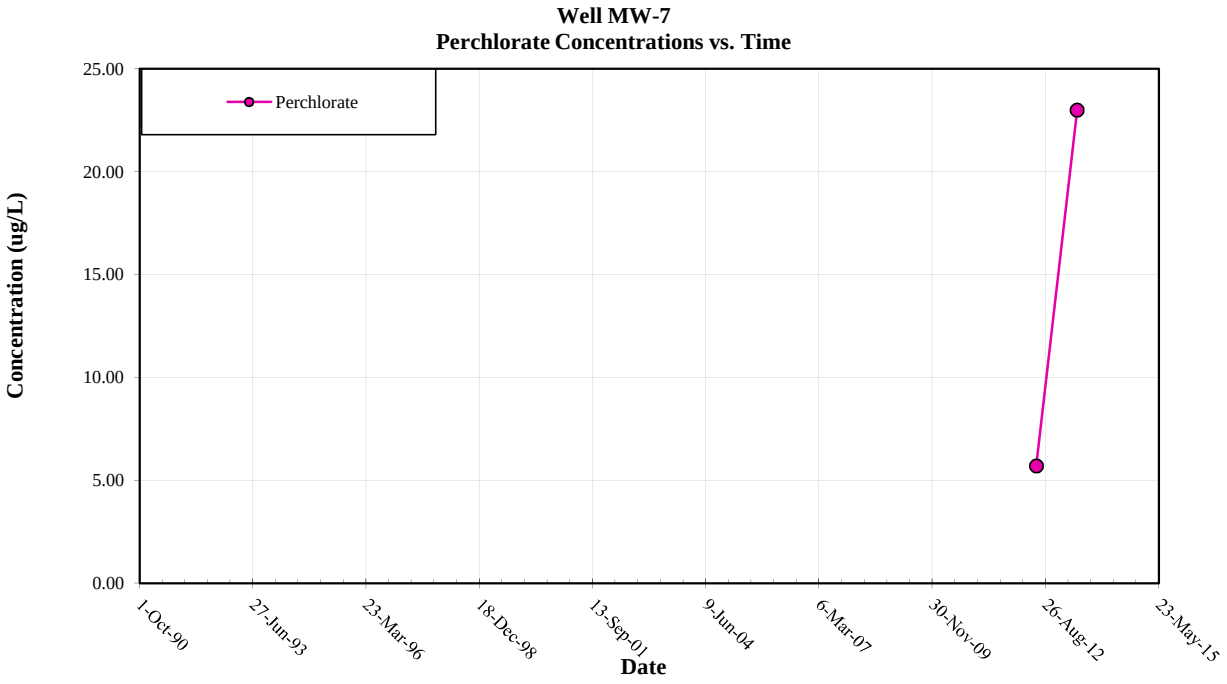

Note: All non-detections are set to zero for graphing purposes.

Contaminate of Potential Concern Time Series Plot

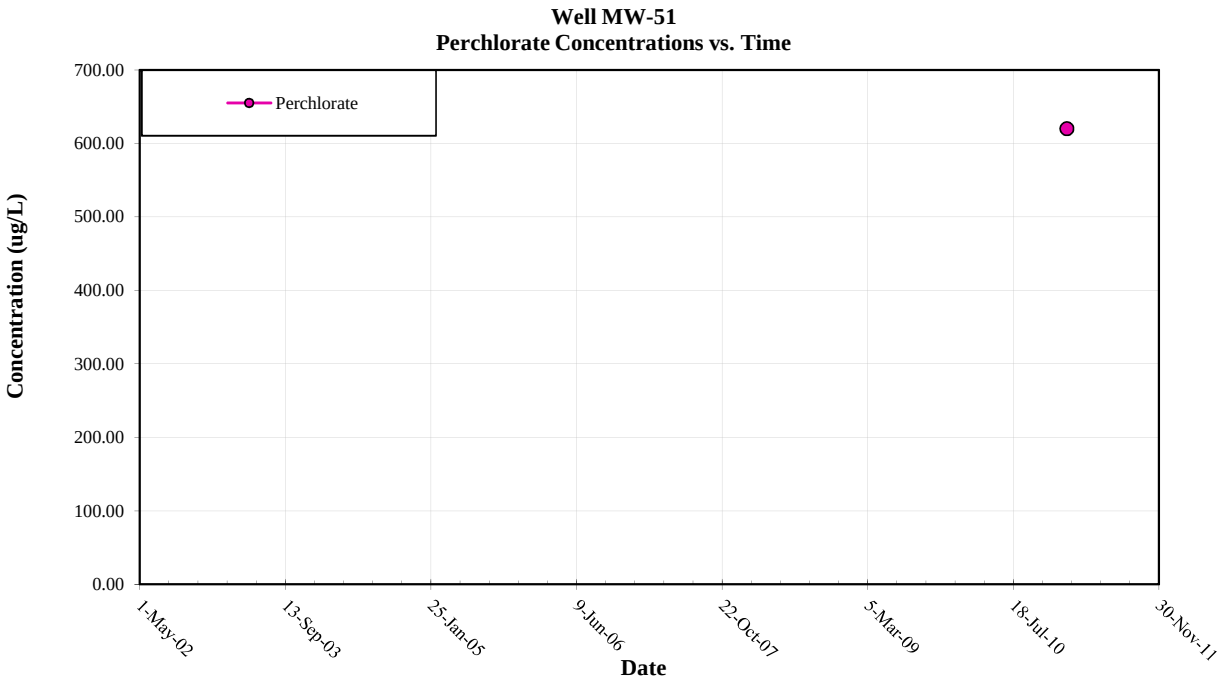

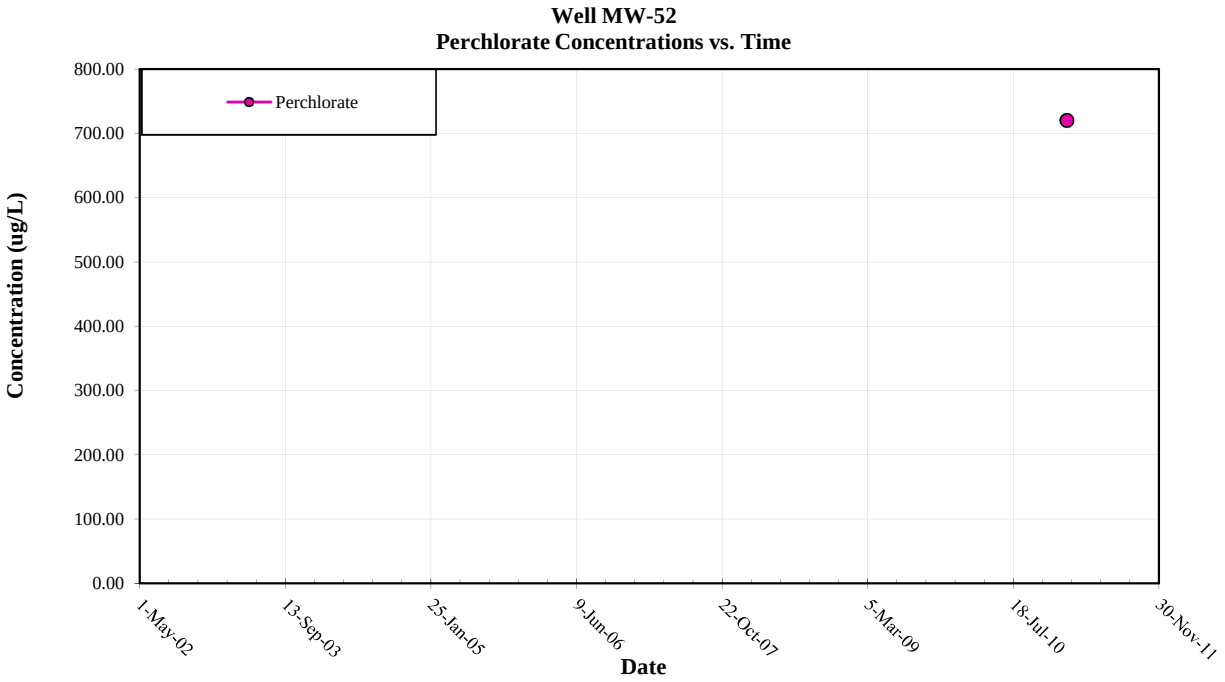

Note: All non-detections are set to zero for graphing purposes.

Contaminate of Potential Concern Time Series Plot

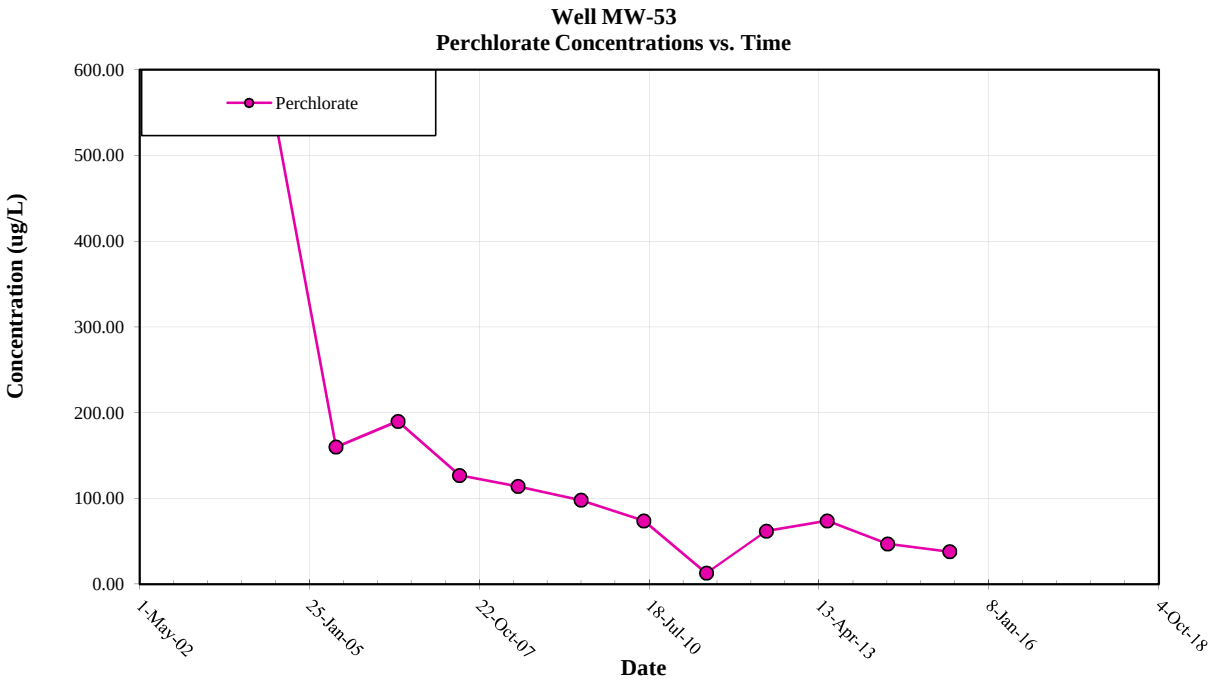

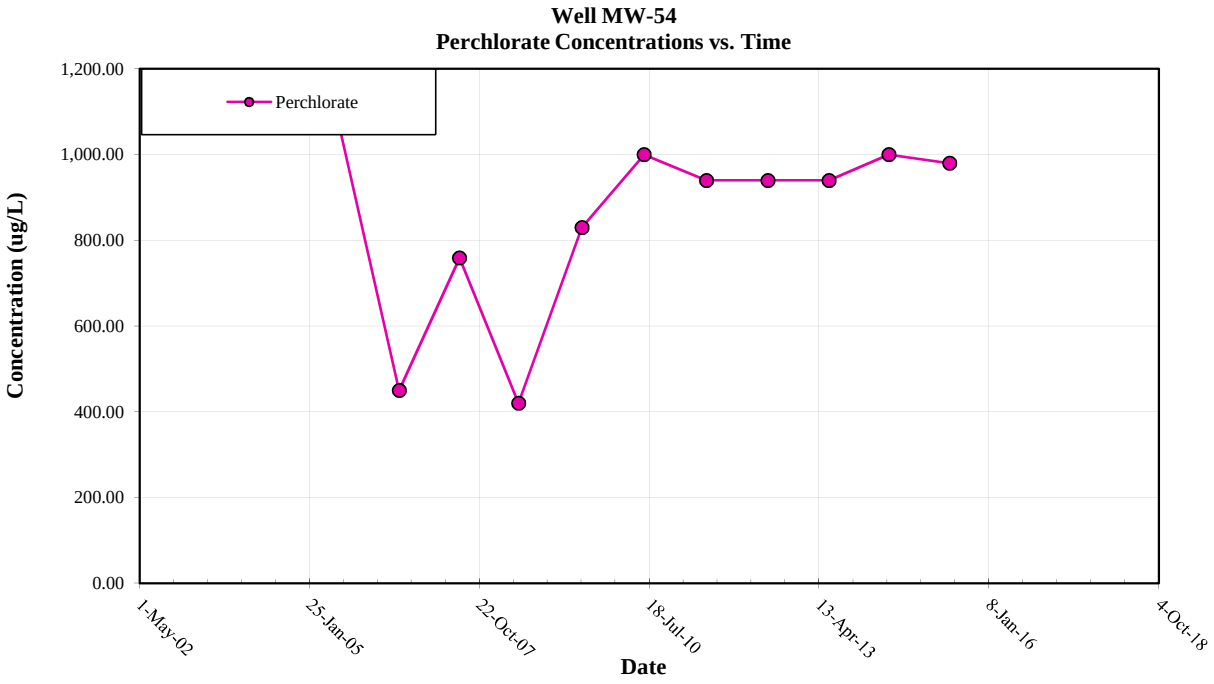

Note: All non-detections are set to zero for graphing purposes.

Contaminate of Potential Concern Time Series Plot

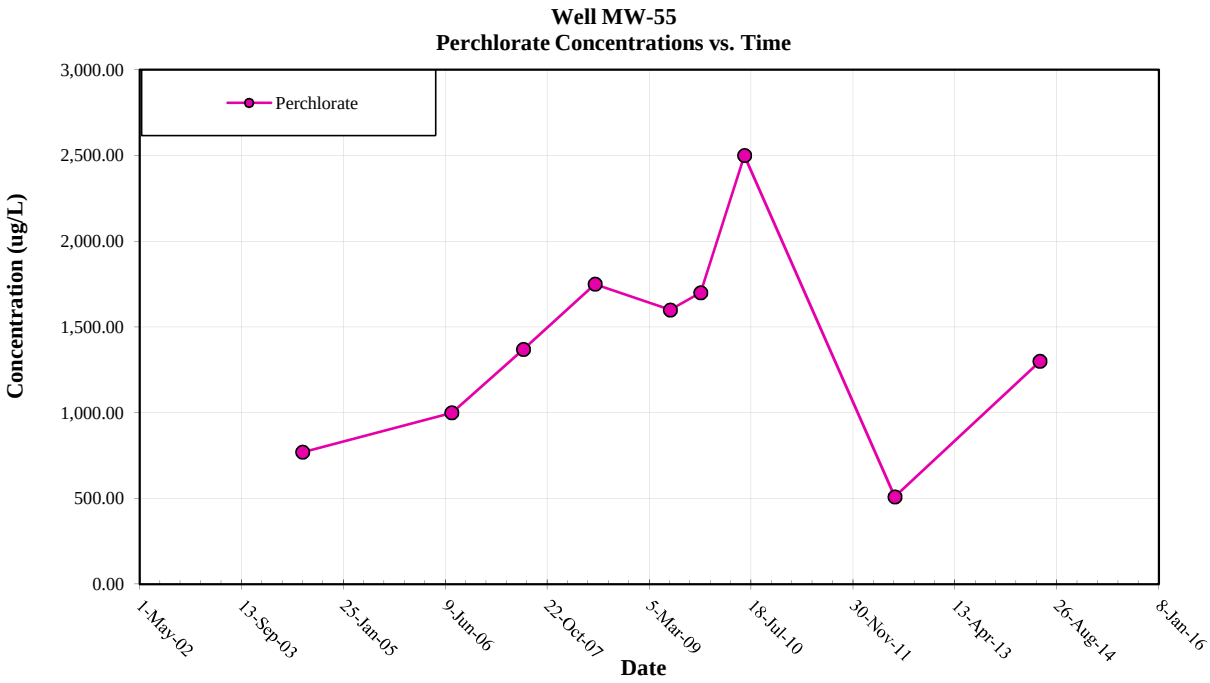

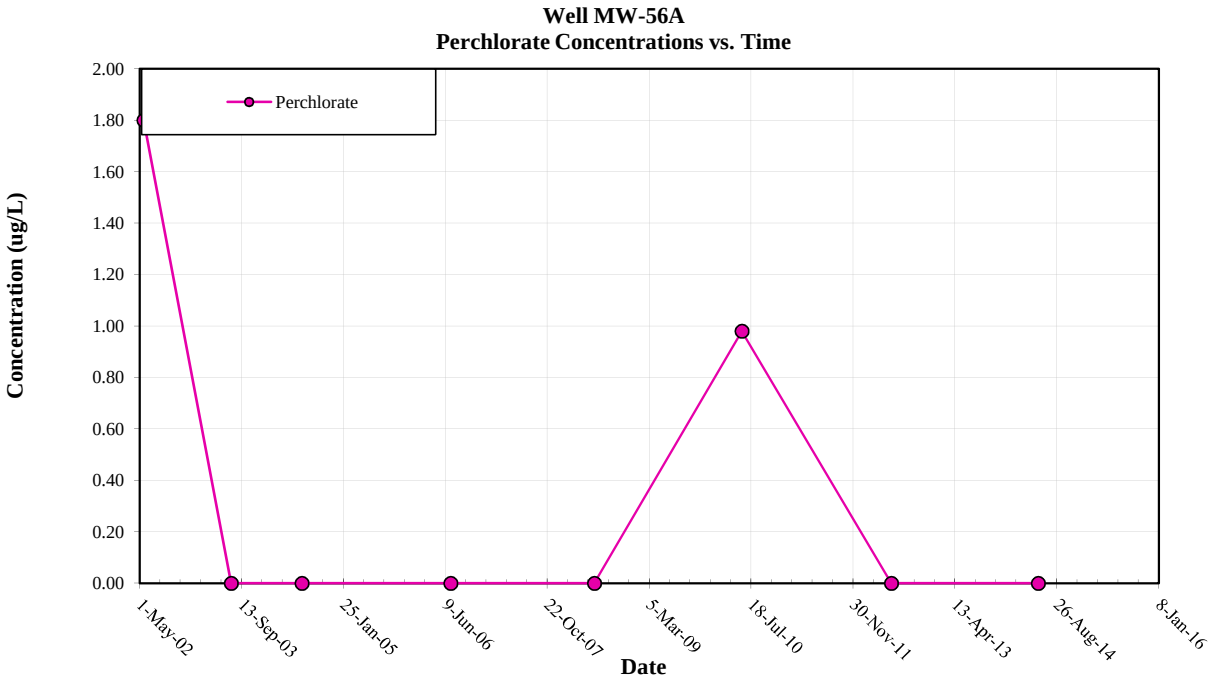

Note: All non-detections are set to zero for graphing purposes.

Contaminate of Potential Concern Time Series Plot

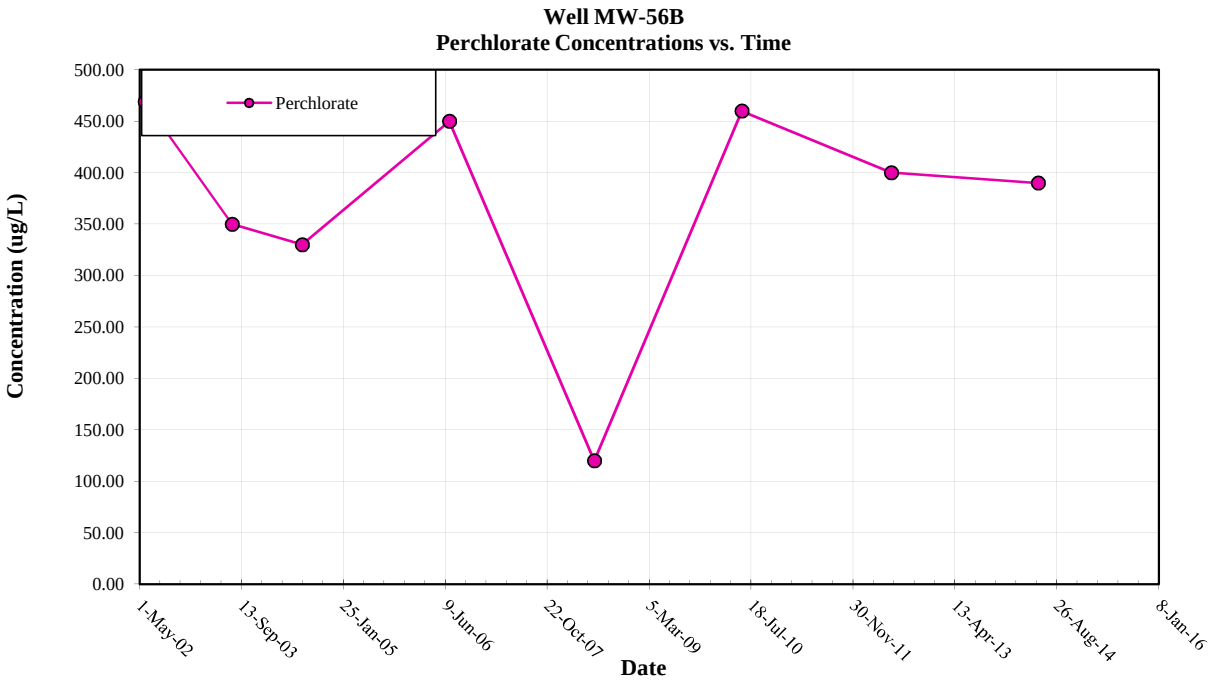

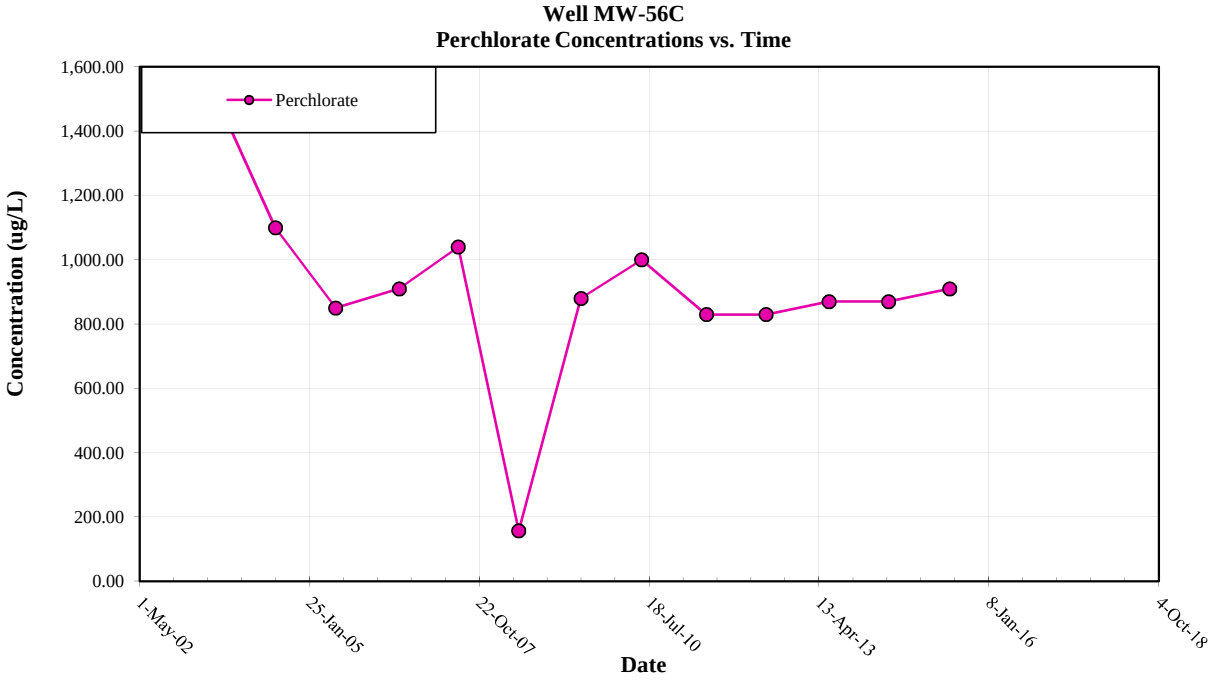

Note: All non-detections are set to zero for graphing purposes.

Contaminate of Potential Concern Time Series Plot

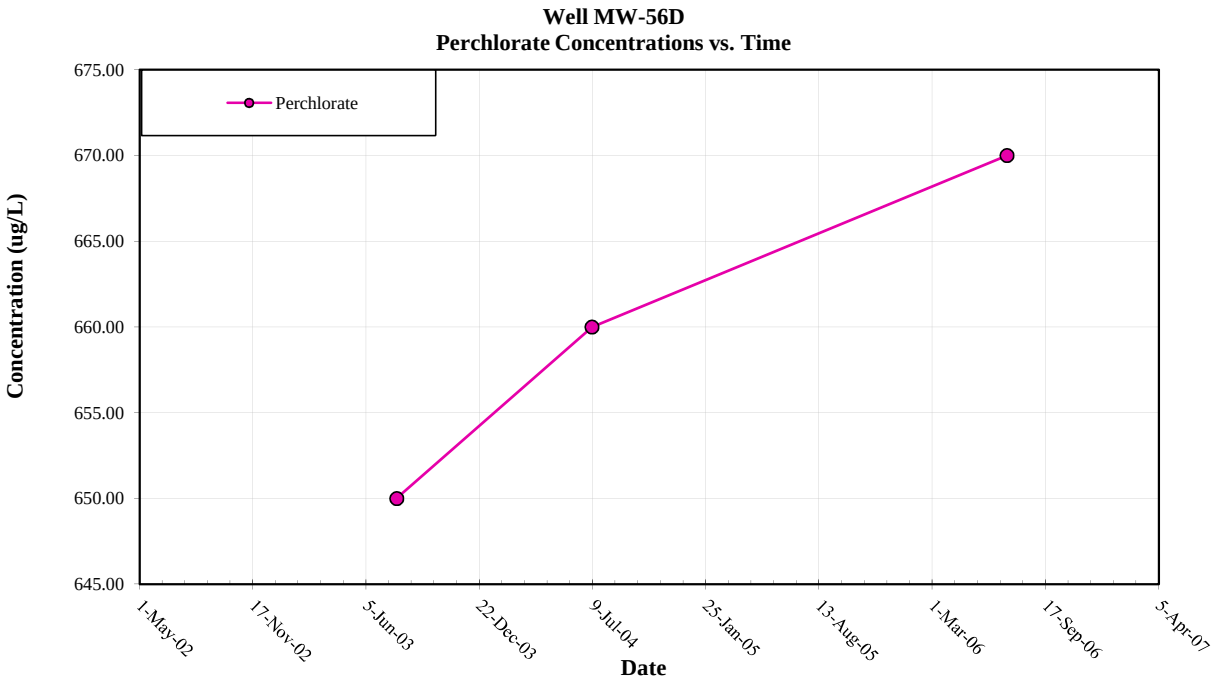

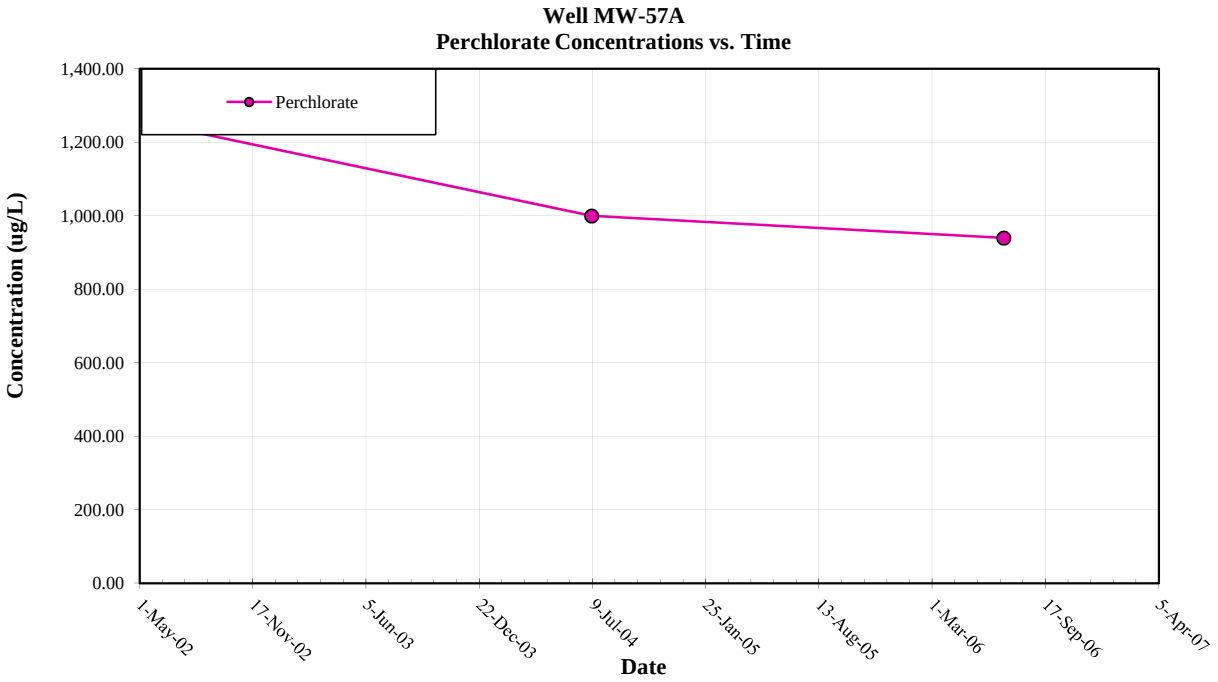

Note: All non-detections are set to zero for graphing purposes.

Contaminate of Potential Concern Time Series Plot

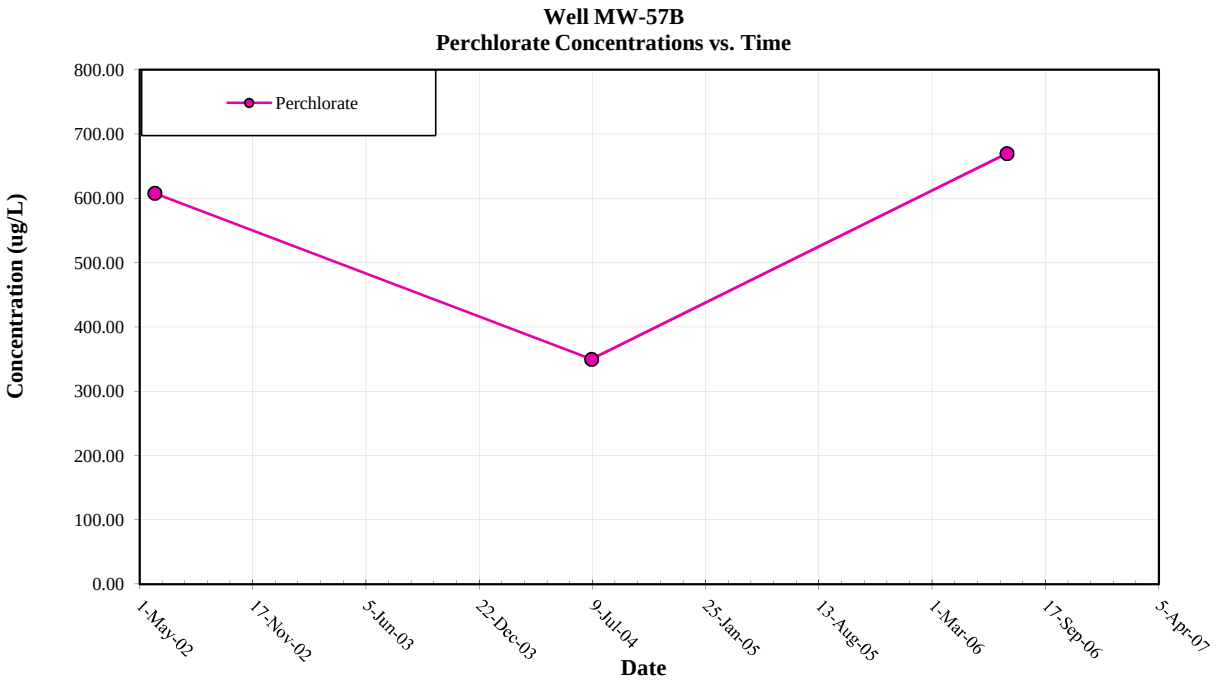

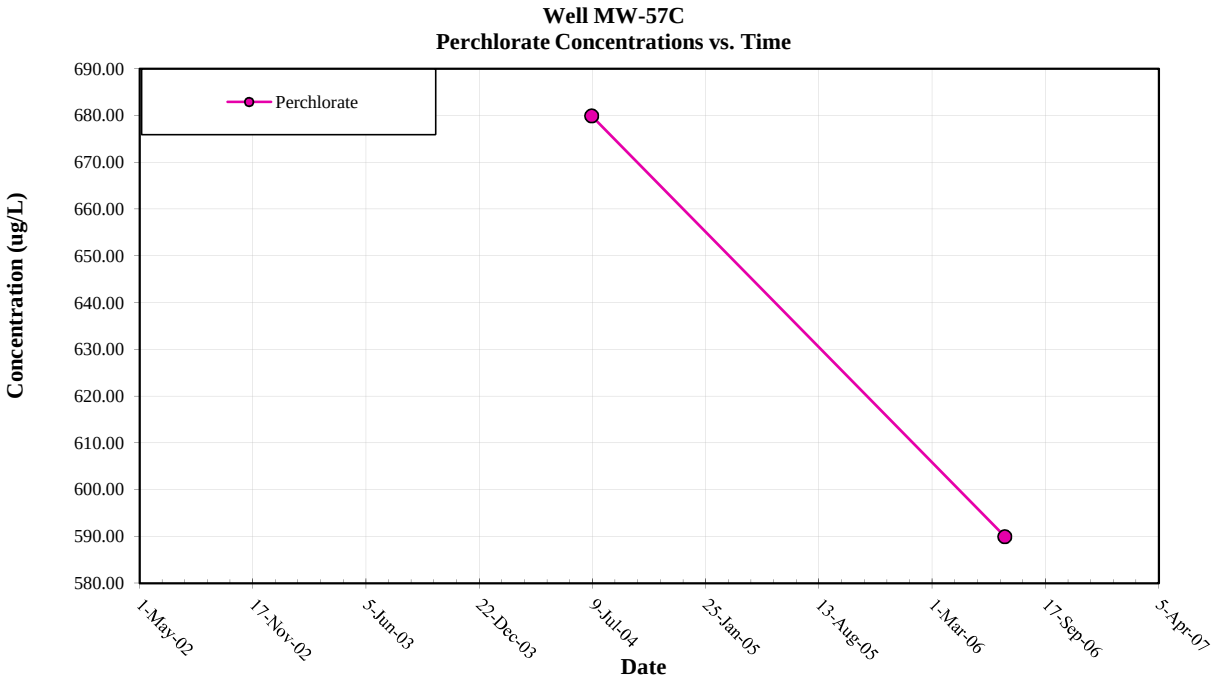

Note: All non-detections are set to zero for graphing purposes.

Contaminate of Potential Concern Time Series Plot

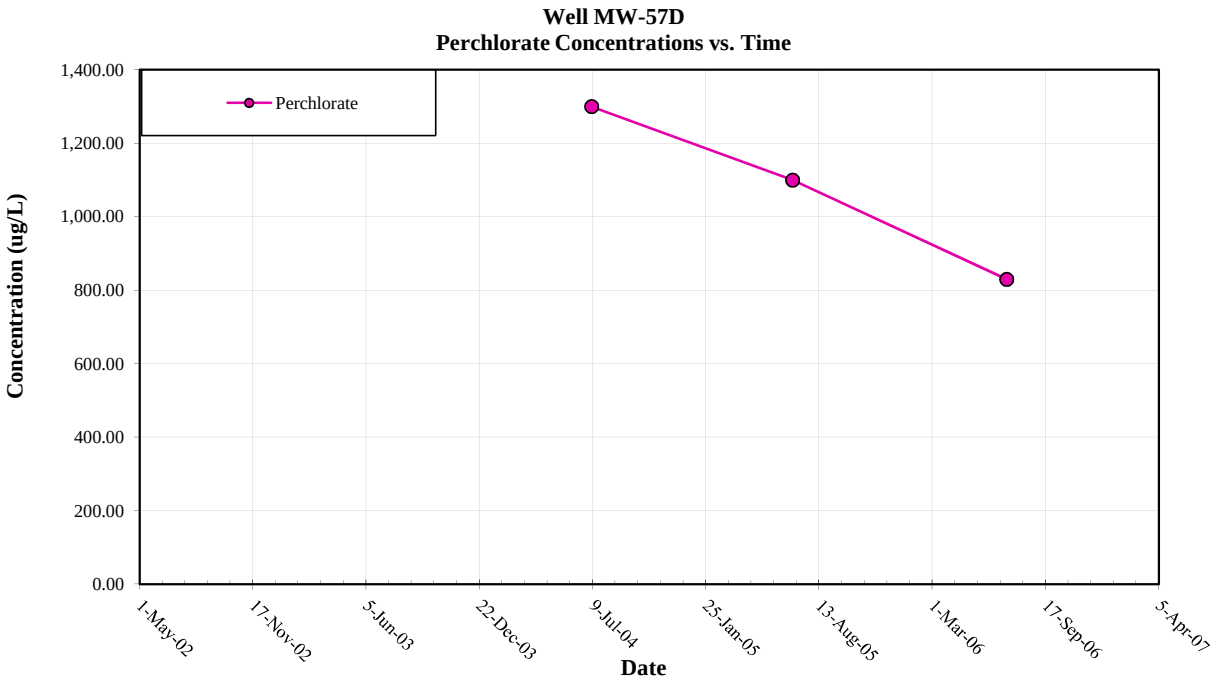

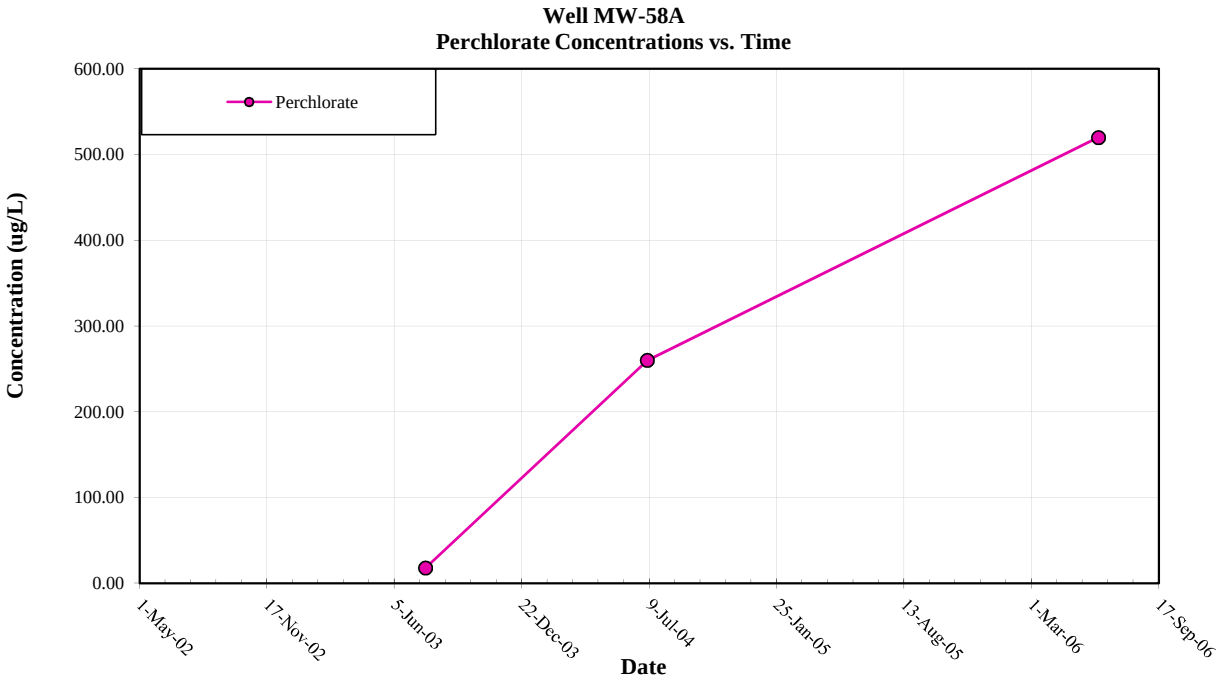

Note: All non-detections are set to zero for graphing purposes.

Contaminate of Potential Concern Time Series Plot

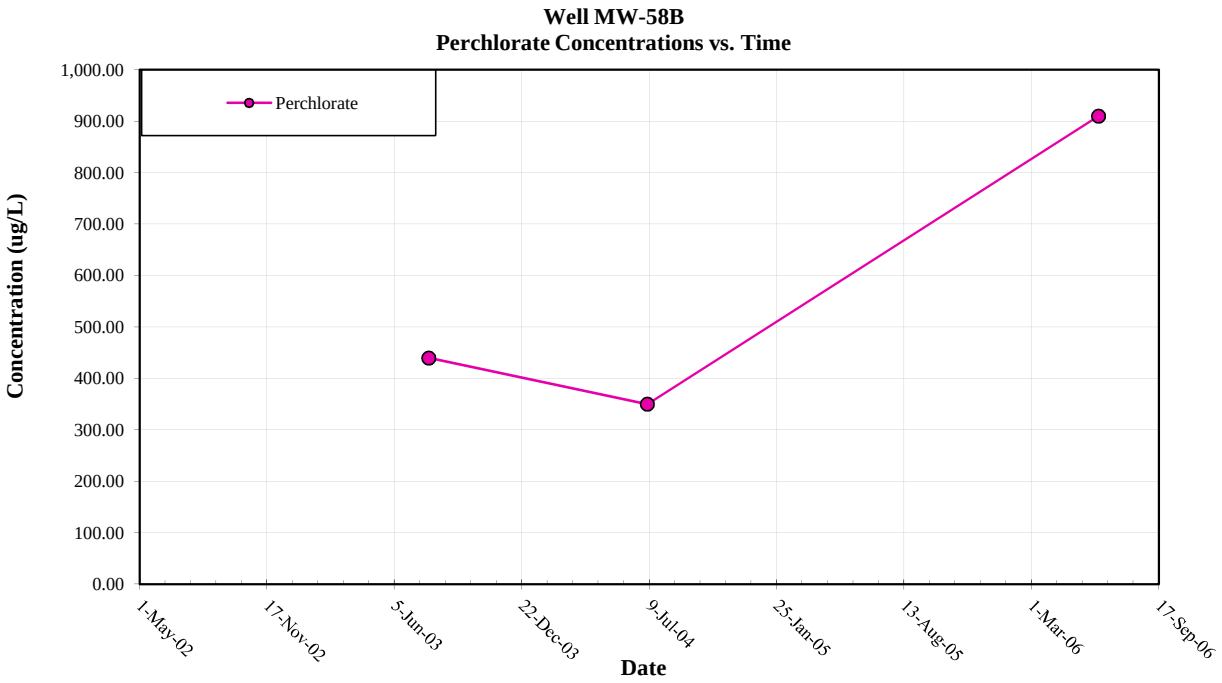

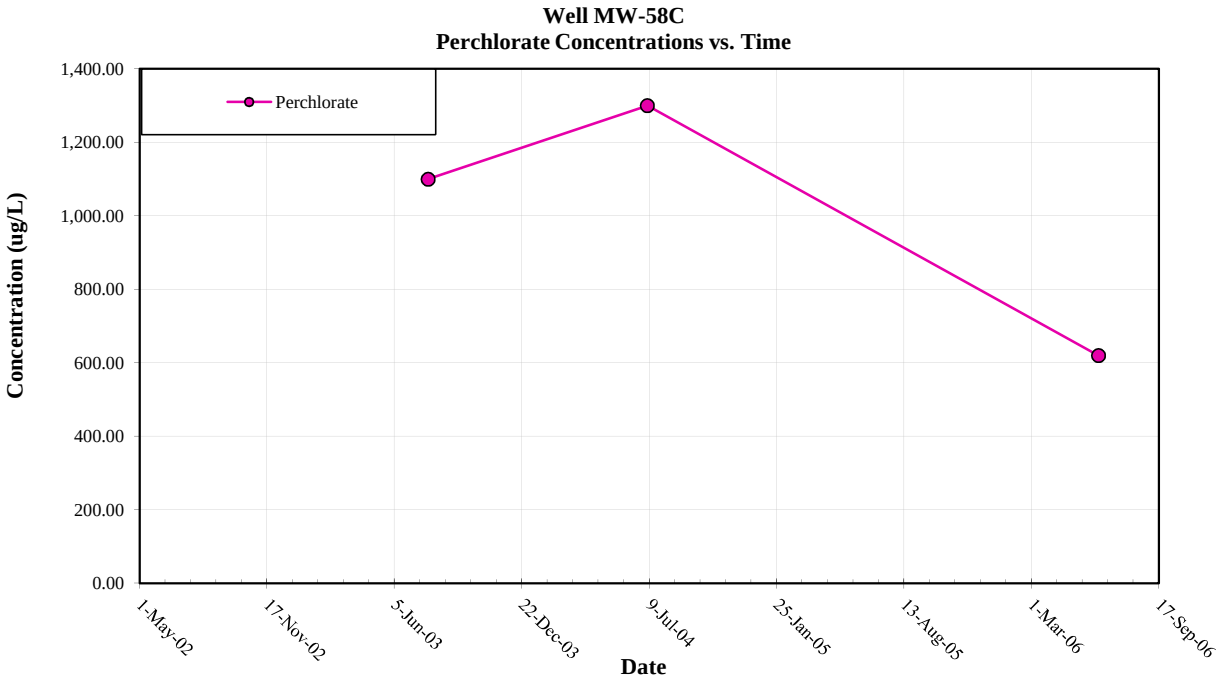

Note: All non-detections are set to zero for graphing purposes.

Contaminate of Potential Concern Time Series Plot

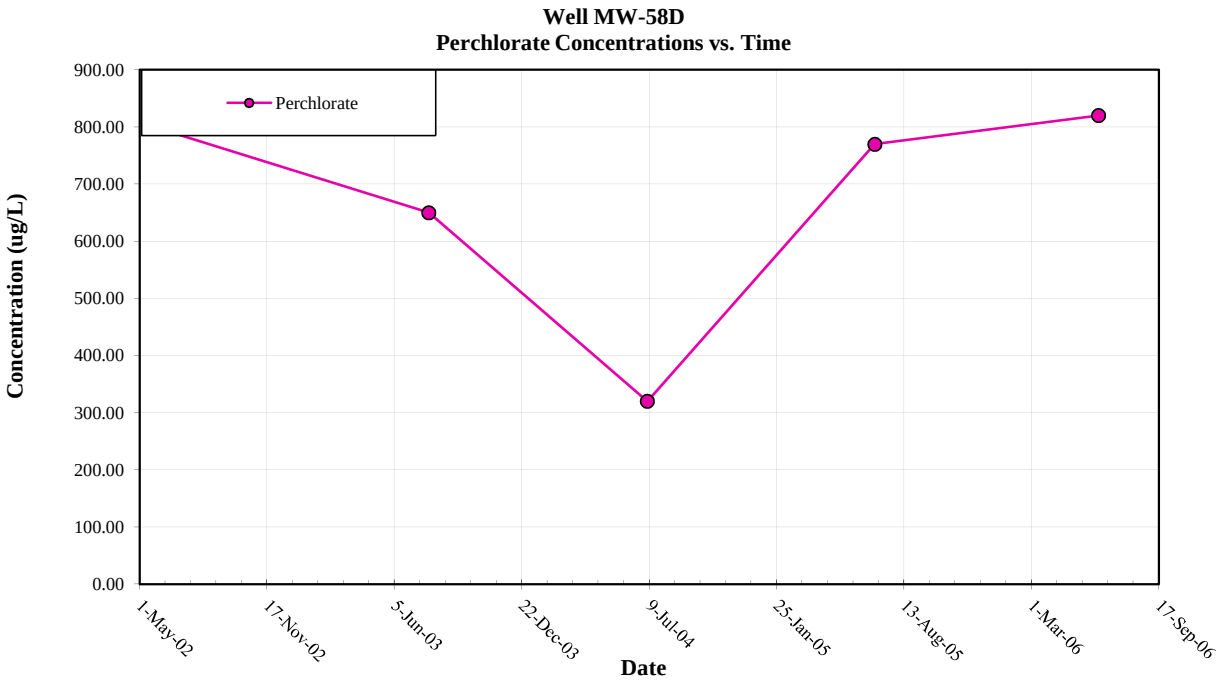

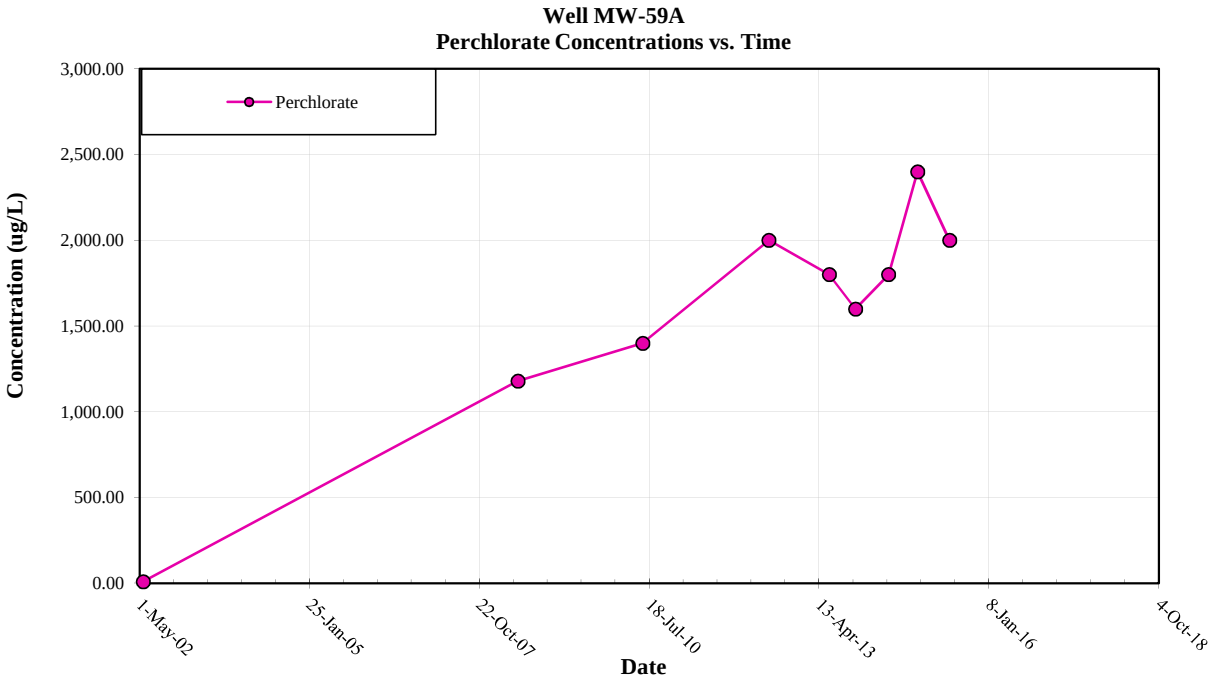

Note: All non-detections are set to zero for graphing purposes.

Contaminate of Potential Concern Time Series Plot

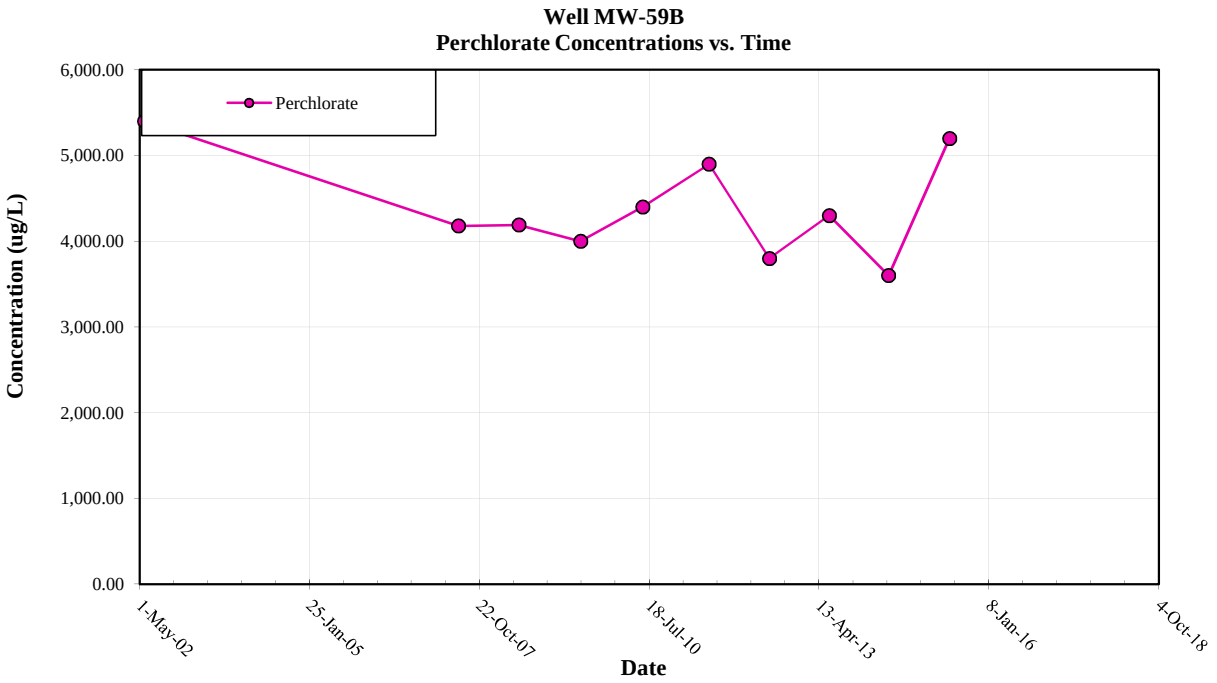

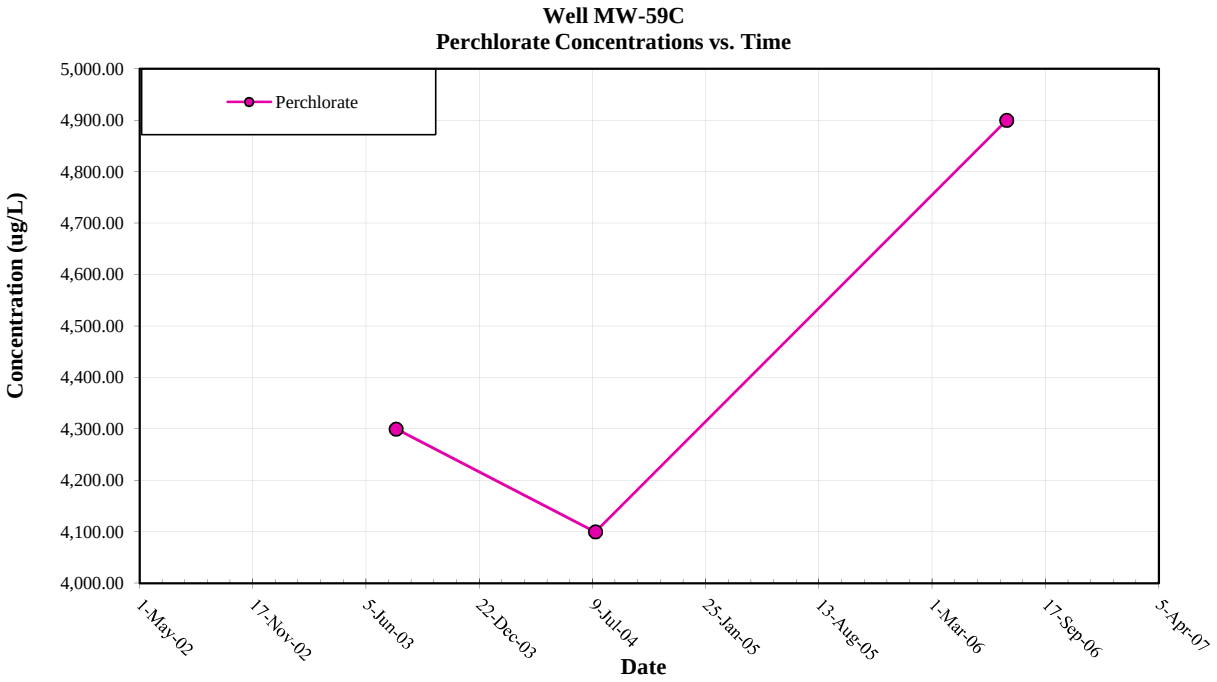

Note: All non-detections are set to zero for graphing purposes.

Contaminate of Potential Concern Time Series Plot

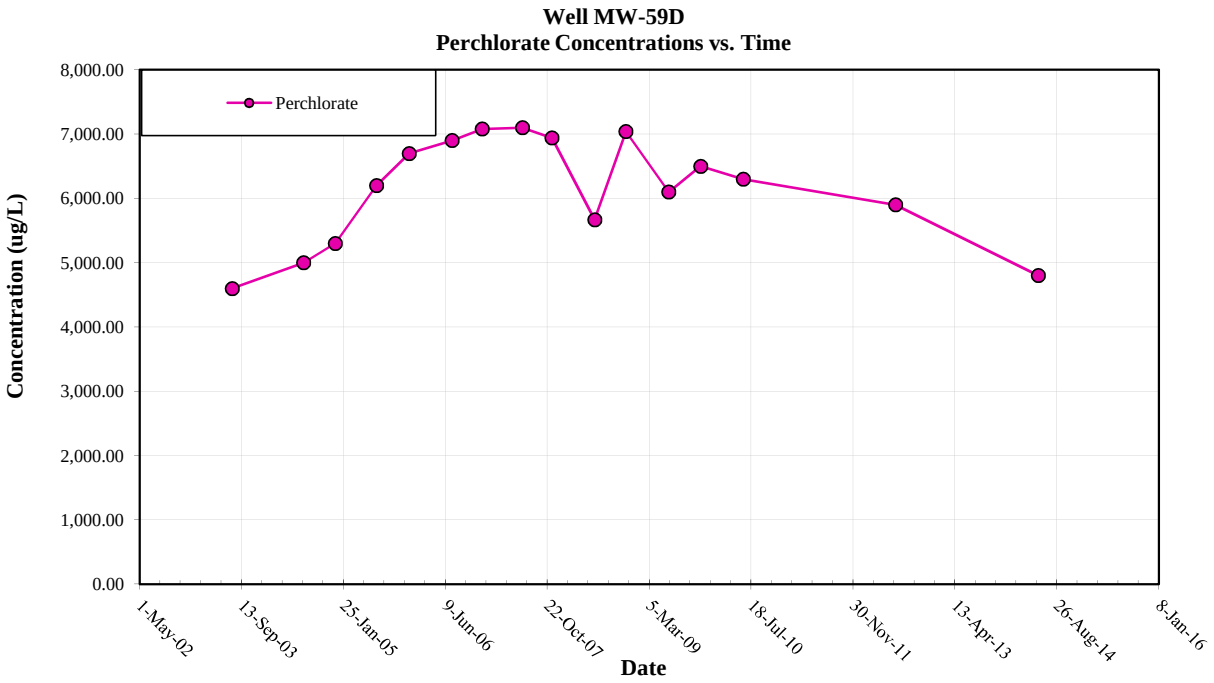

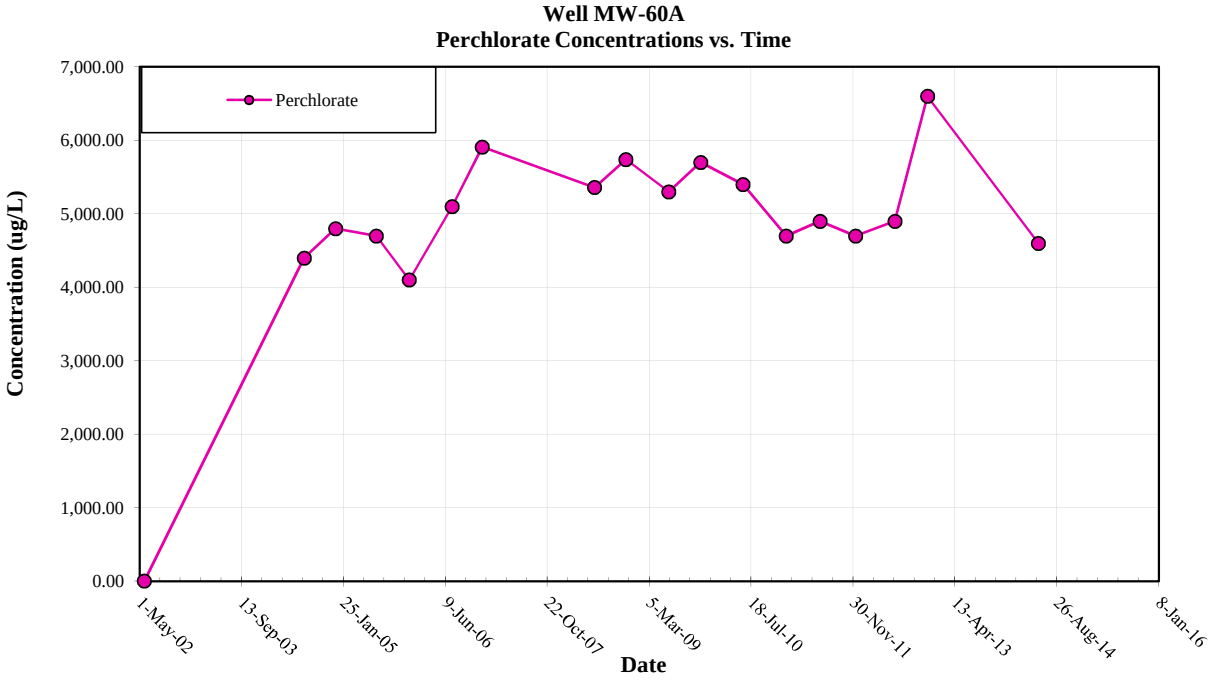

Note: All non-detections are set to zero for graphing purposes.

Contaminate of Potential Concern Time Series Plot

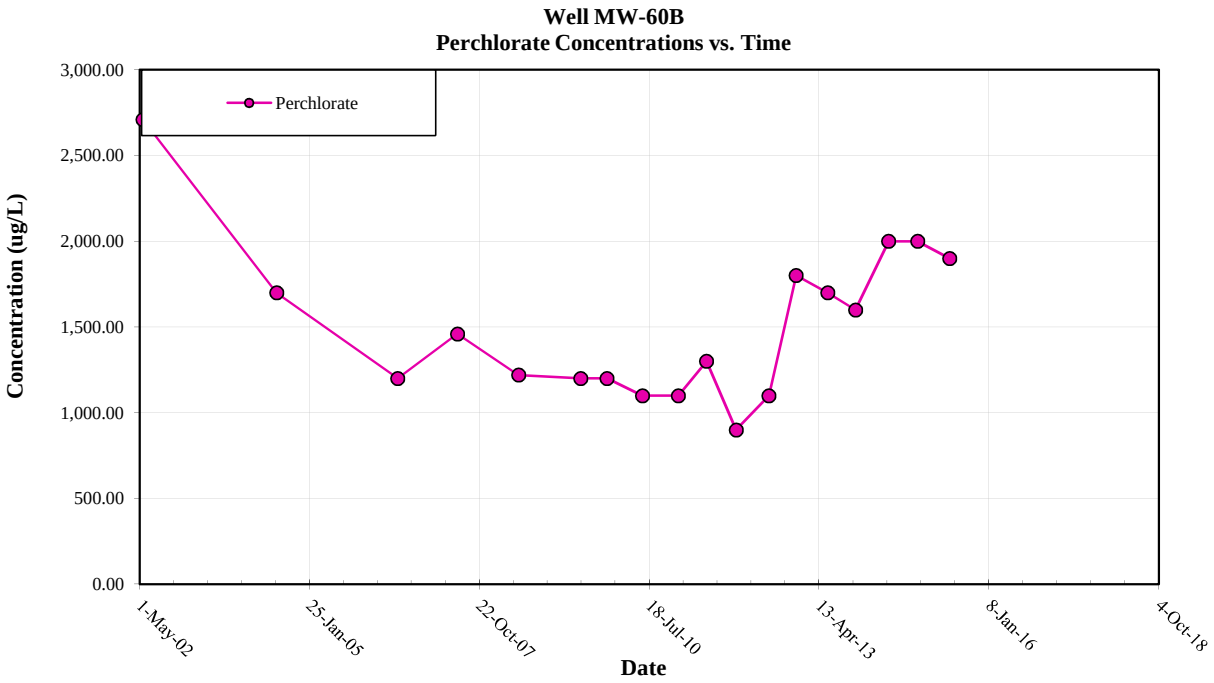

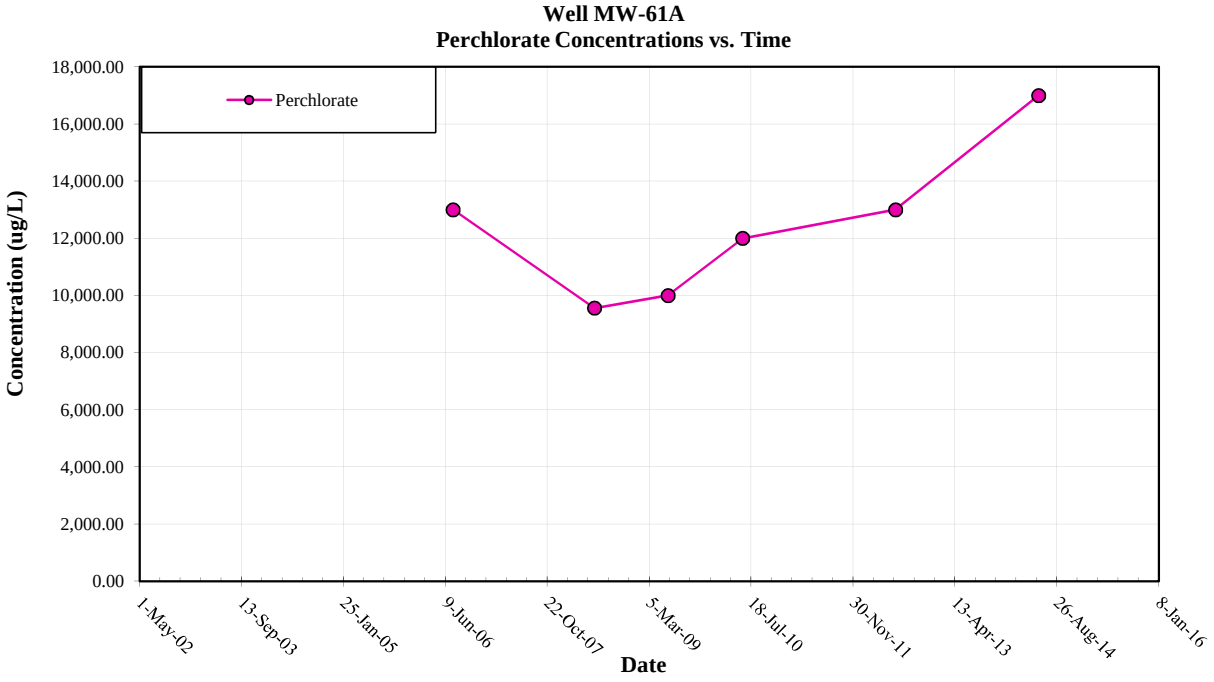

Note: All non-detections are set to zero for graphing purposes.

Contaminate of Potential Concern Time Series Plot

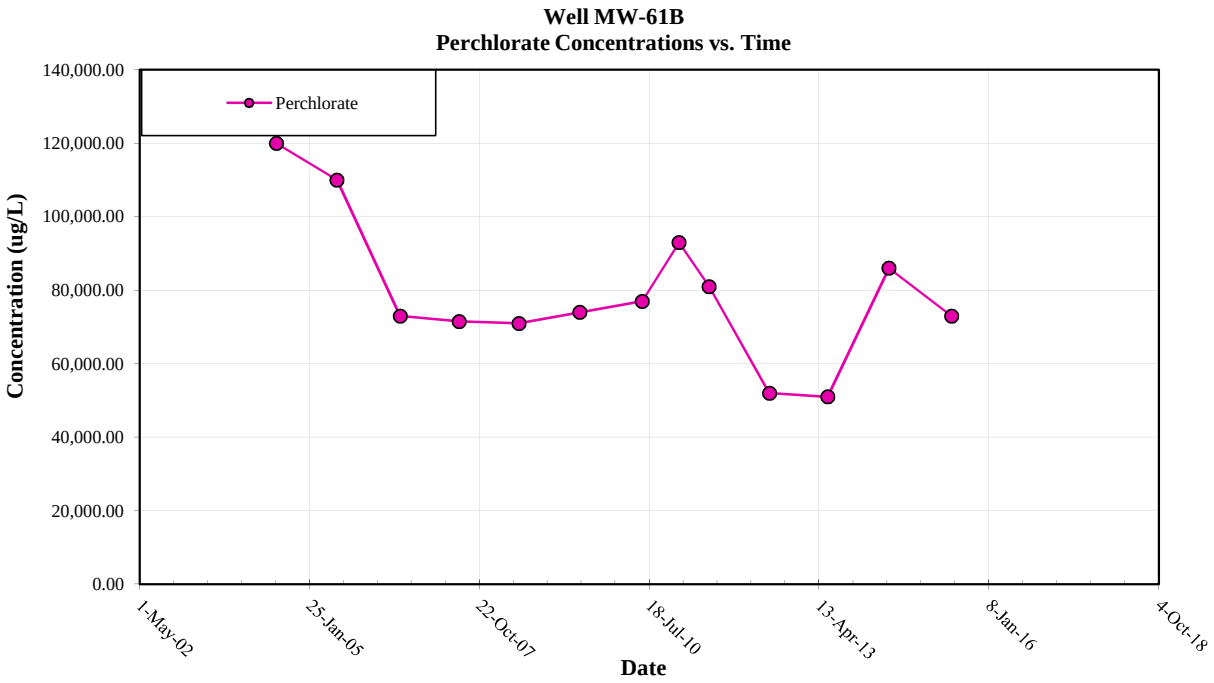

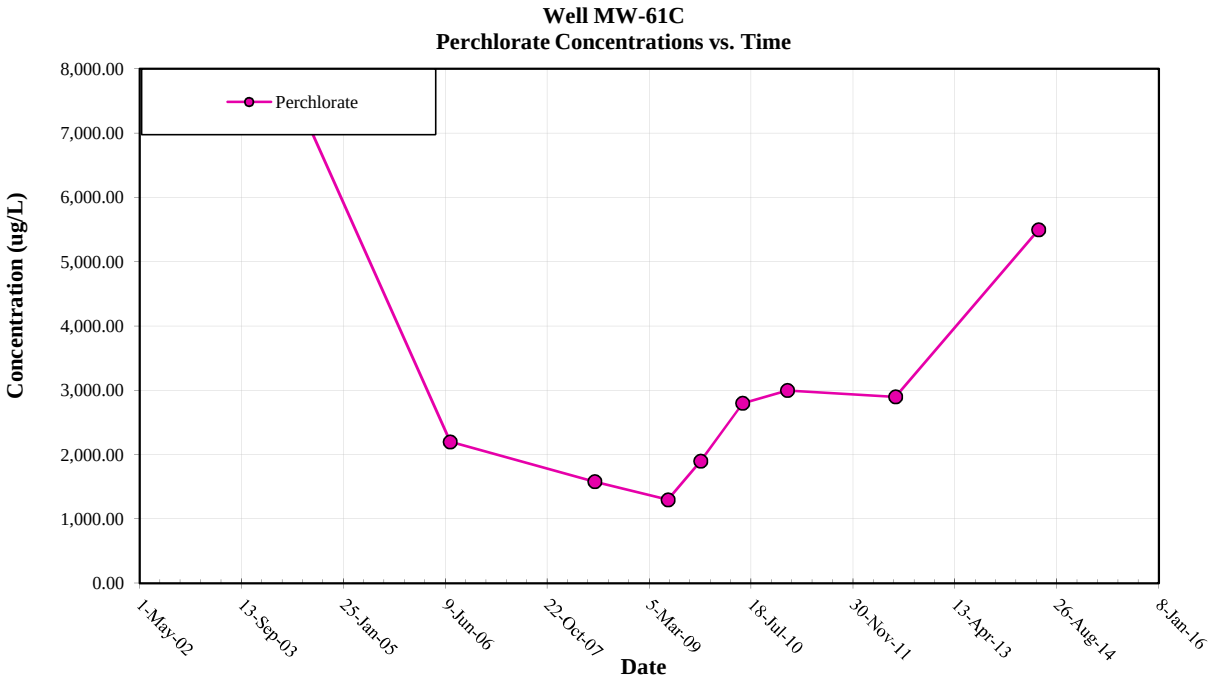

Note: All non-detections are set to zero for graphing purposes.

Contaminate of Potential Concern Time Series Plot

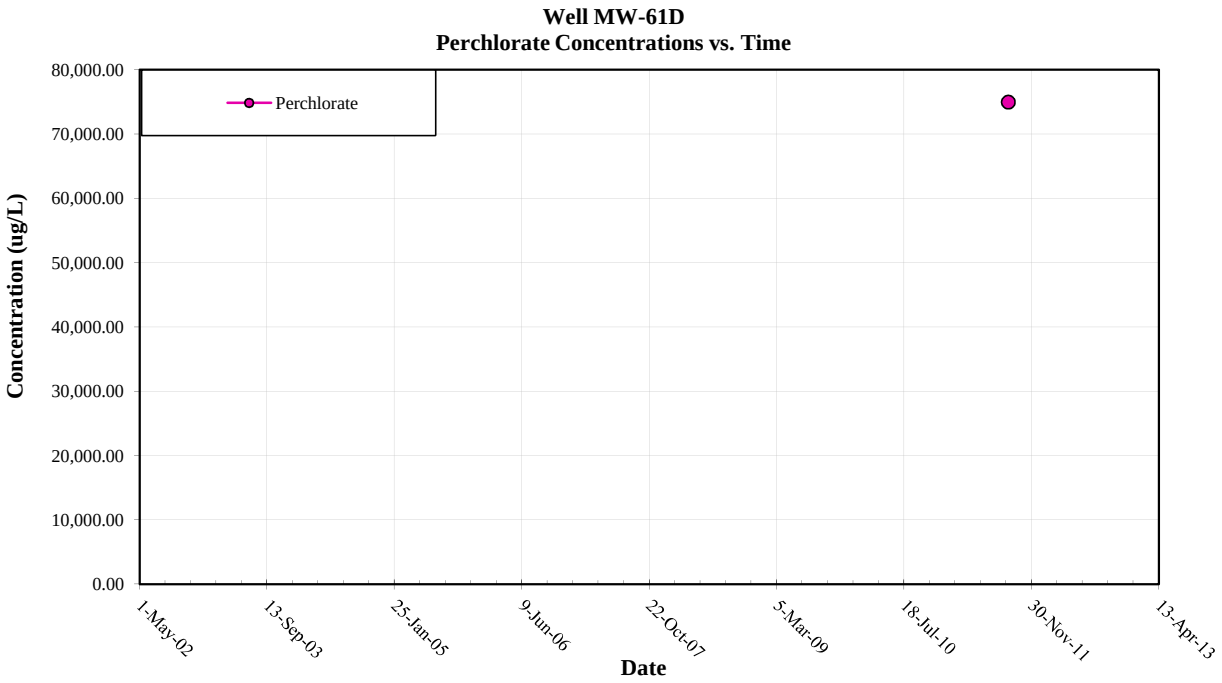

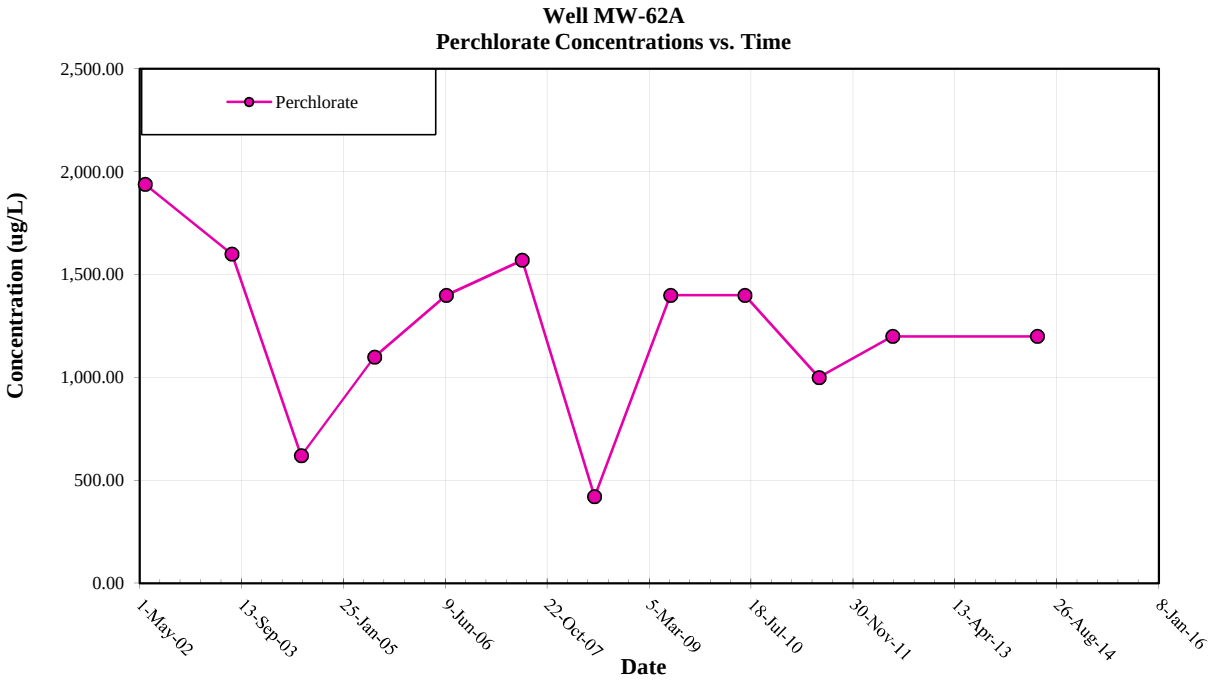

Note: All non-detections are set to zero for graphing purposes.

Contaminate of Potential Concern Time Series Plot

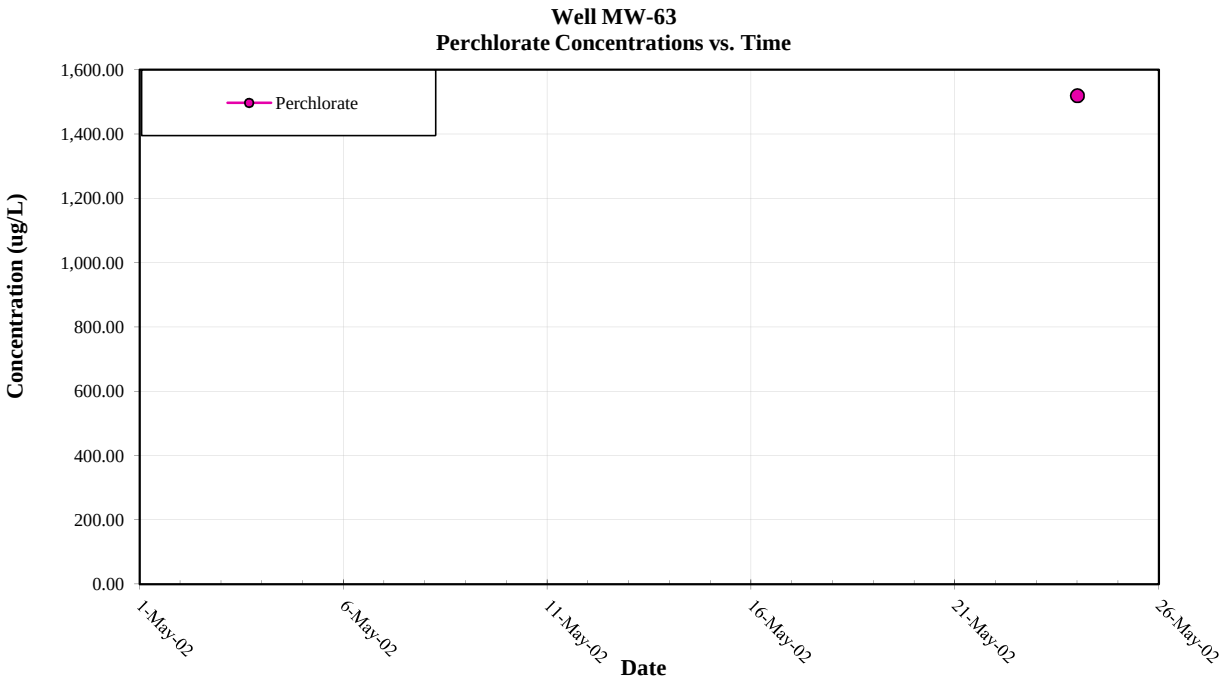

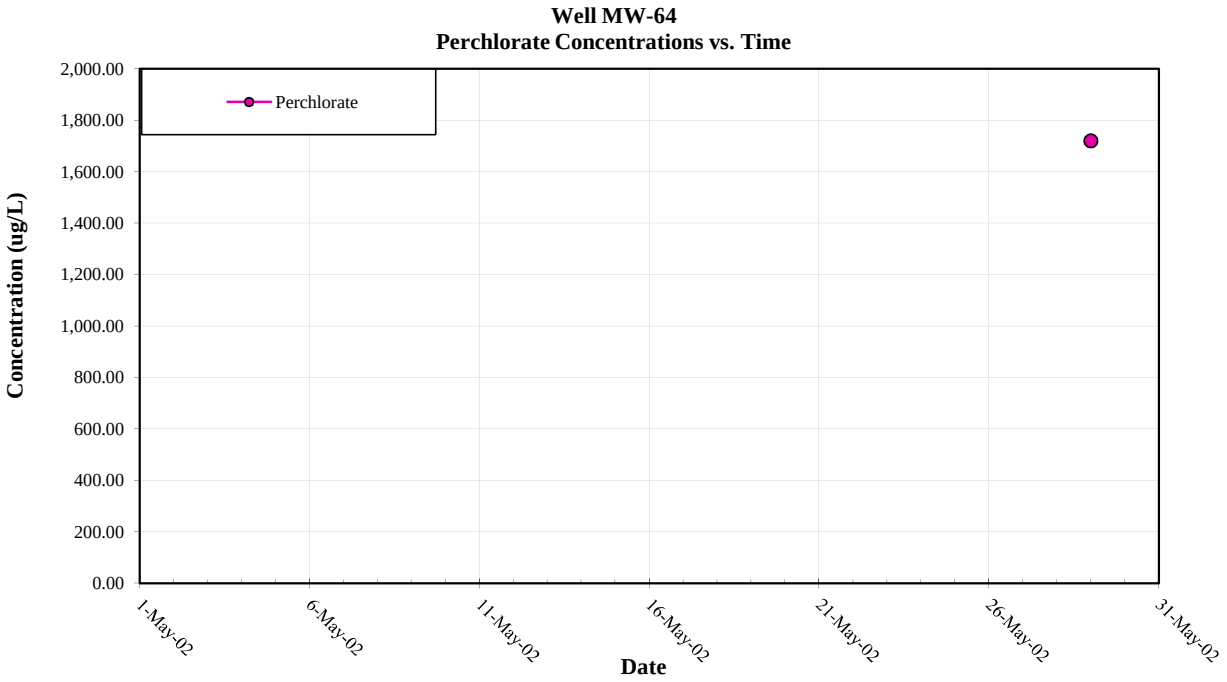

Note: All non-detections are set to zero for graphing purposes.

Contaminate of Potential Concern Time Series Plot

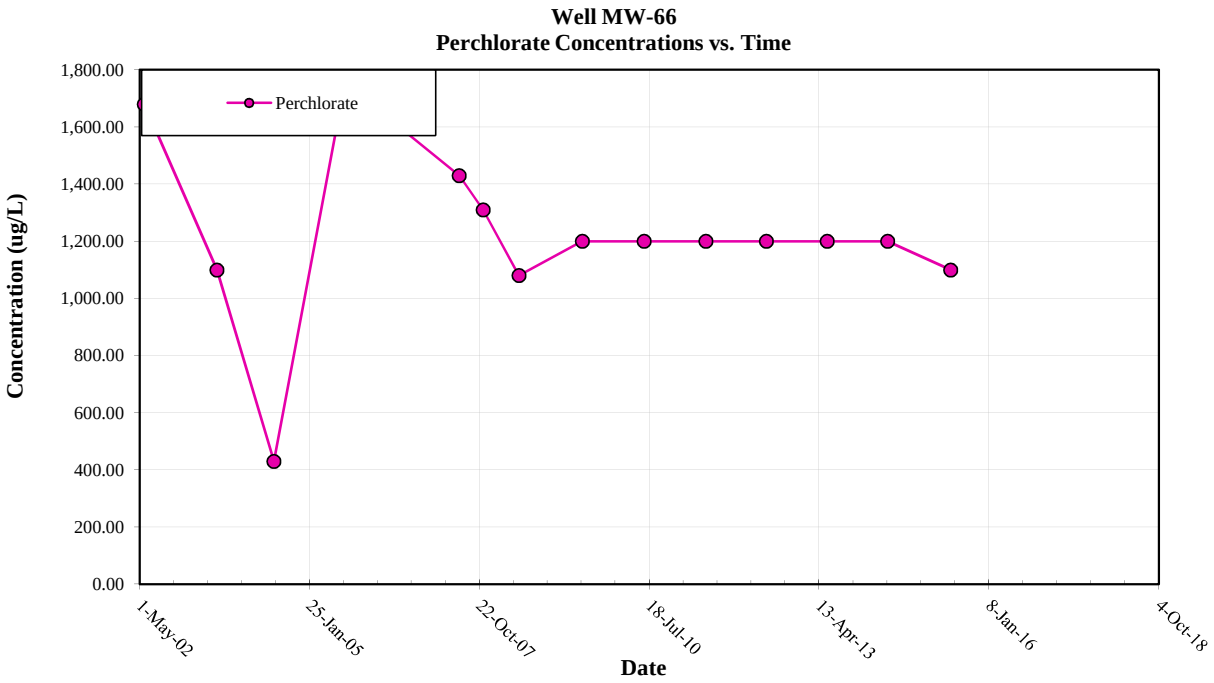

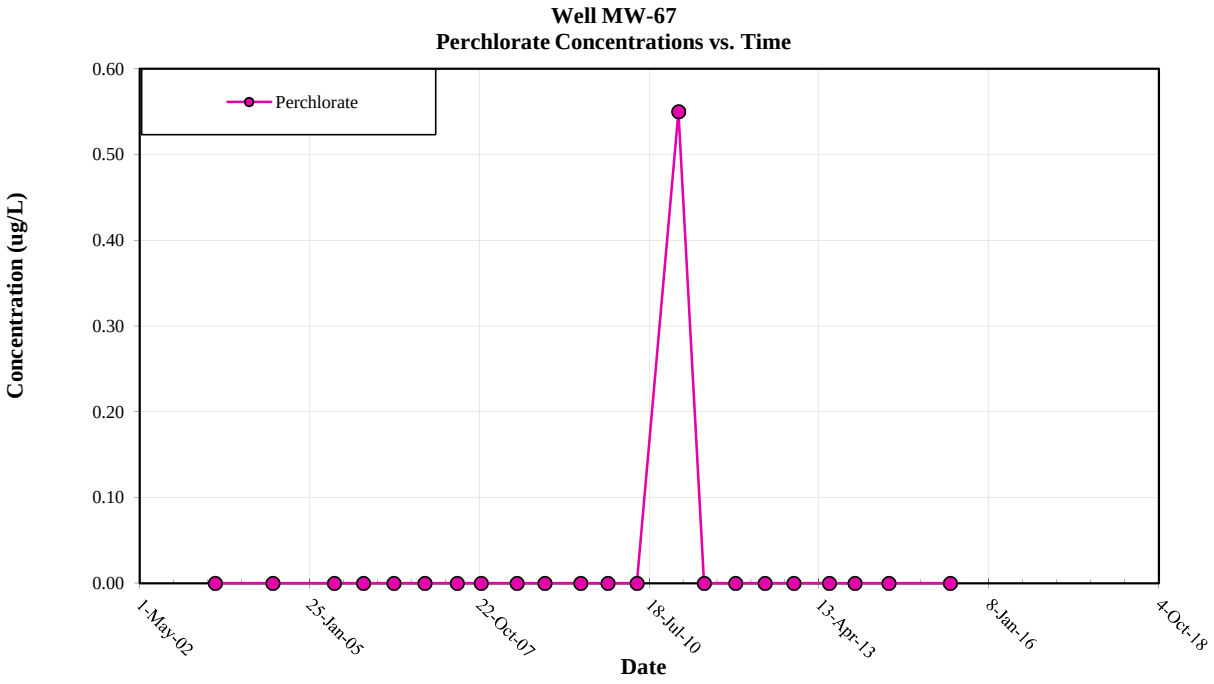

Note: All non-detections are set to zero for graphing purposes.

Contaminate of Potential Concern Time Series Plot

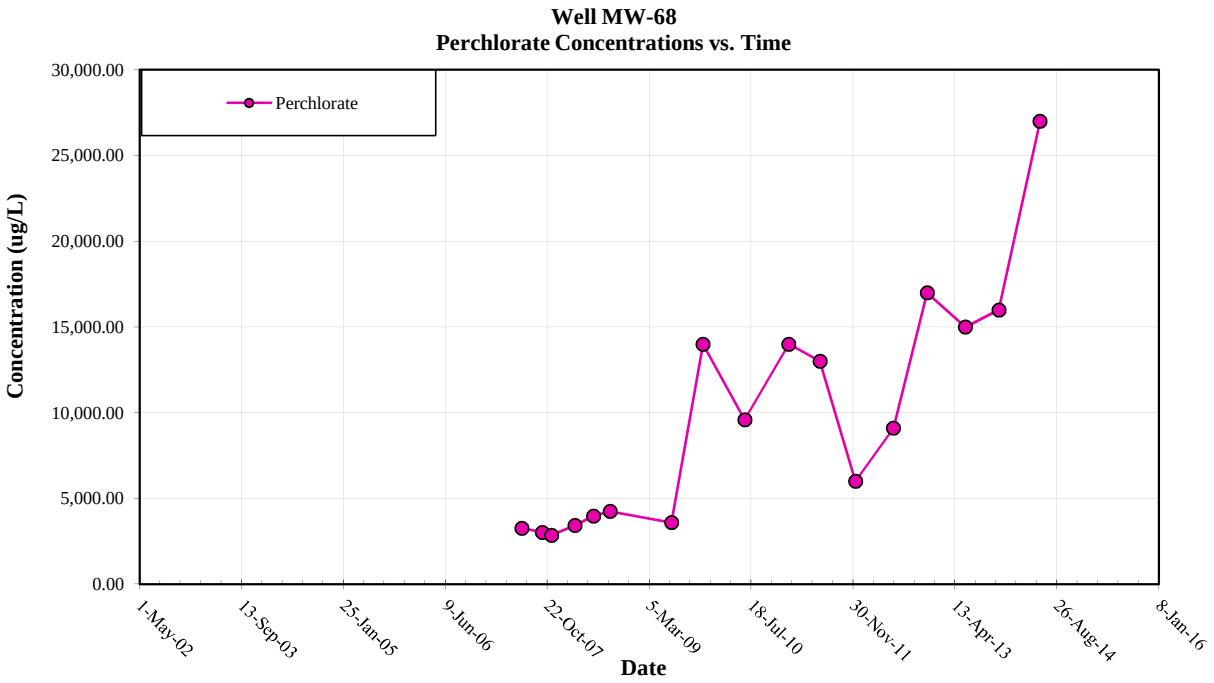

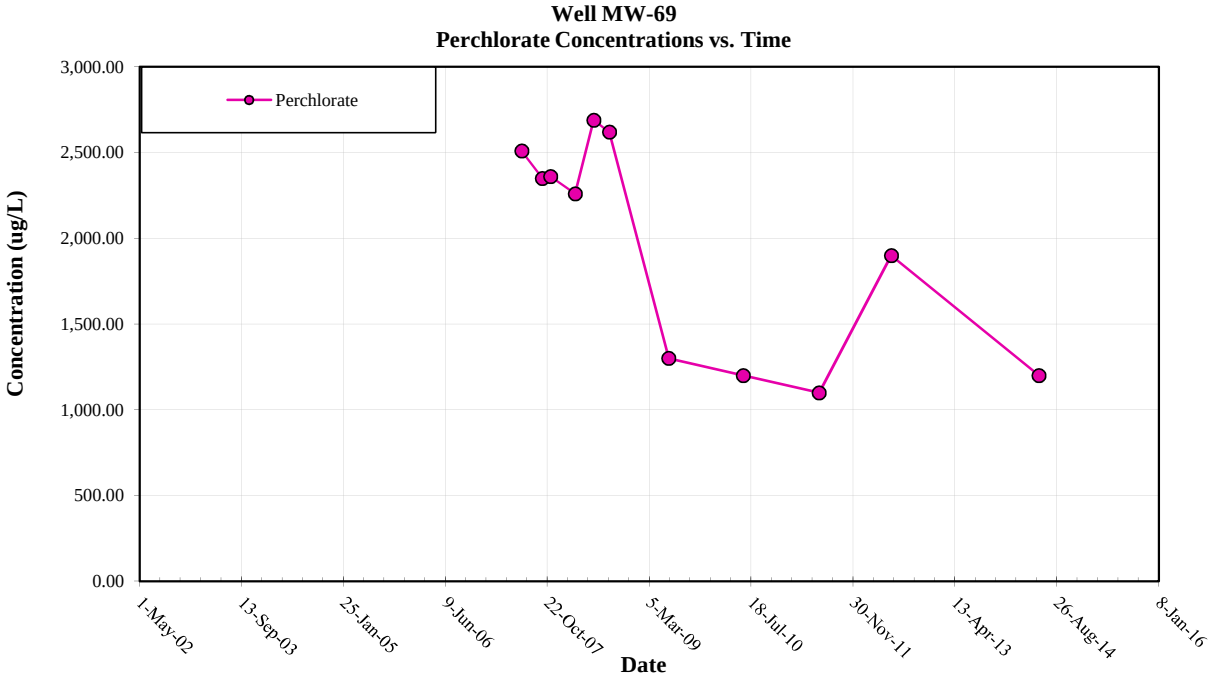

Note: All non-detections are set to zero for graphing purposes.

Contaminate of Potential Concern Time Series Plot

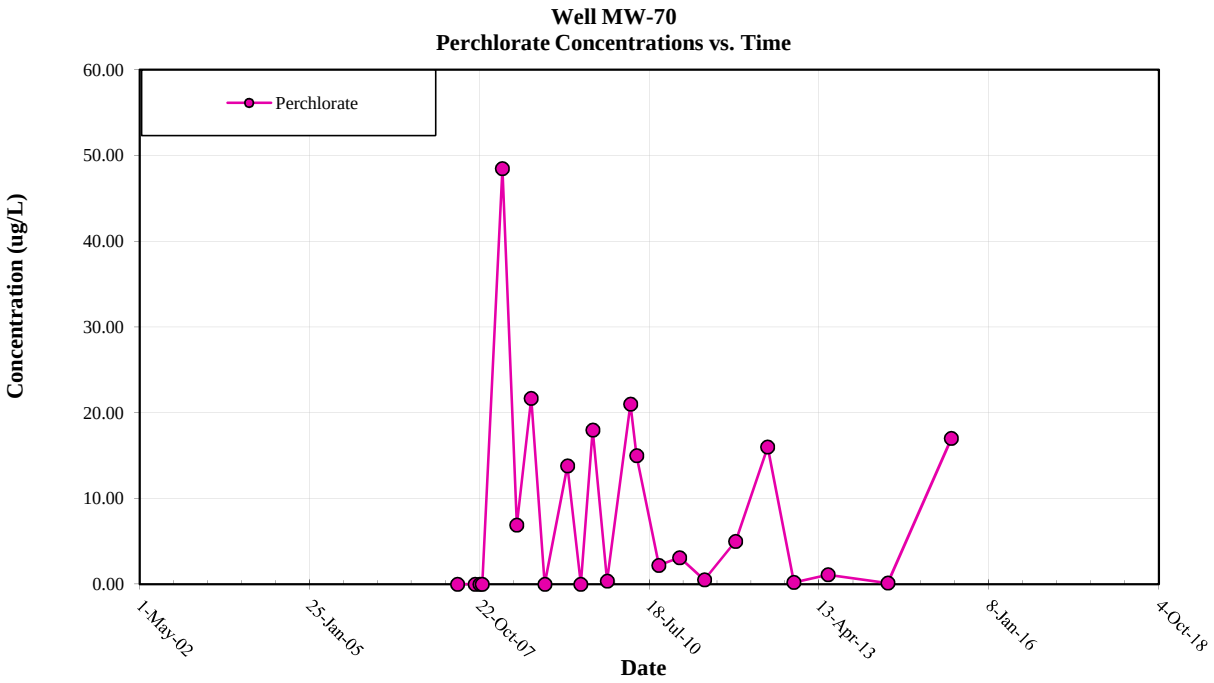

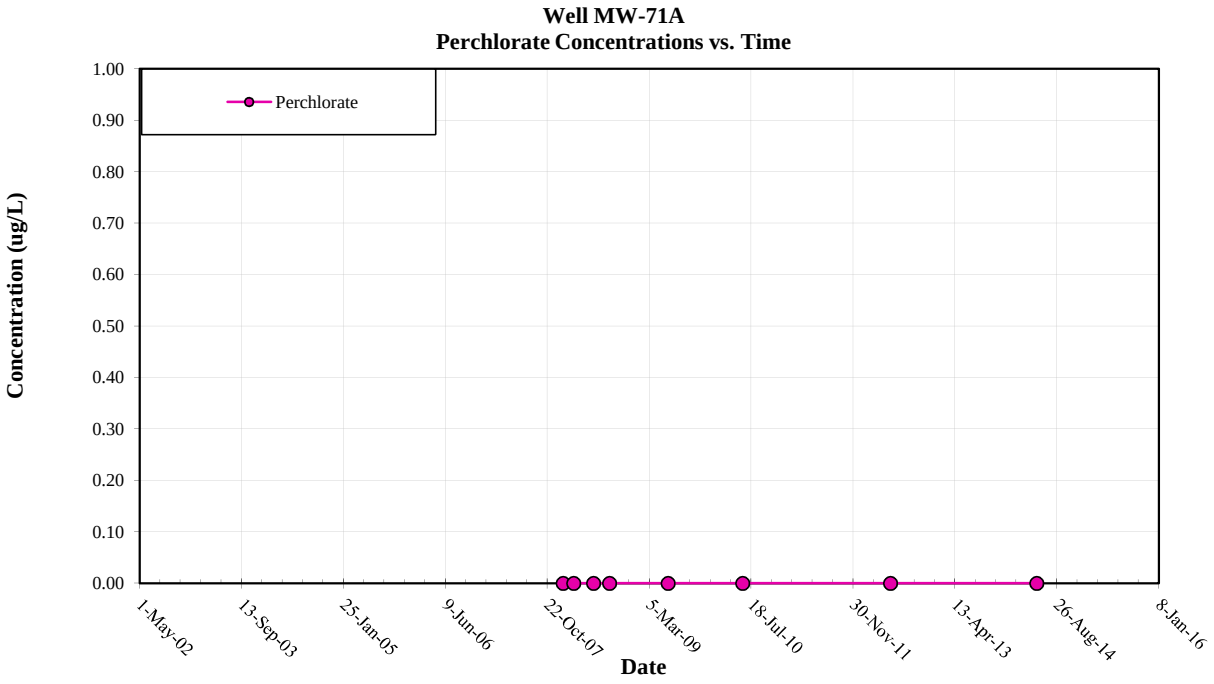

Note: All non-detections are set to zero for graphing purposes.

Contaminate of Potential Concern Time Series Plot

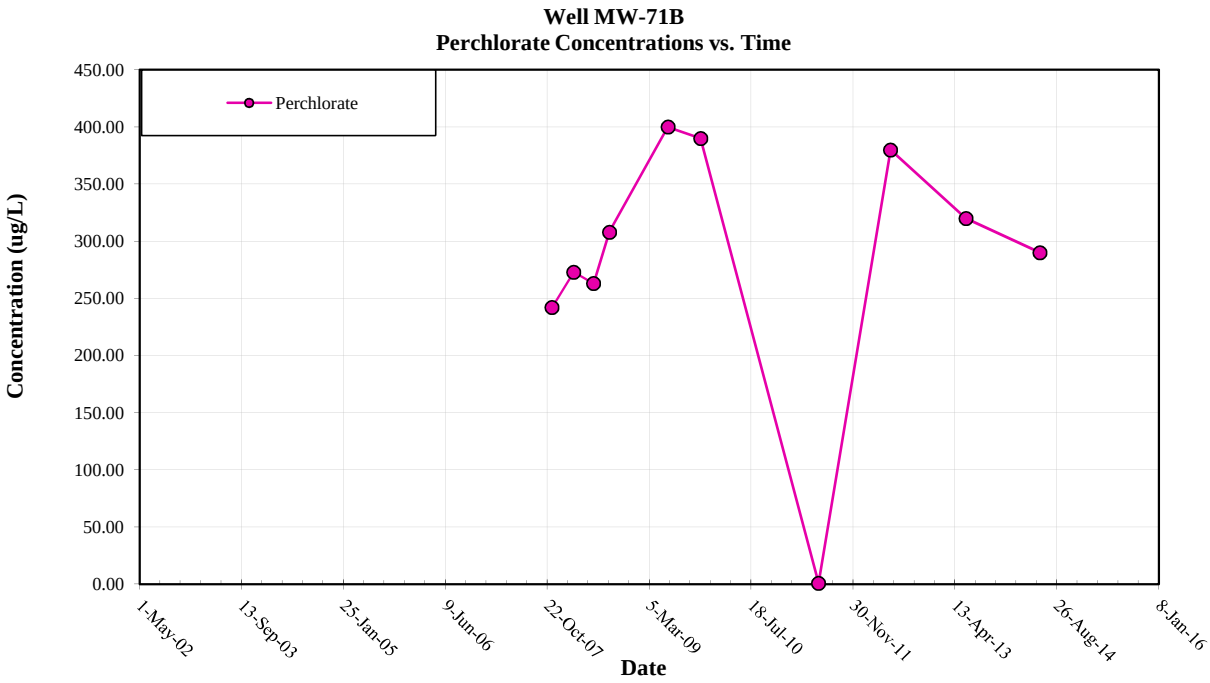

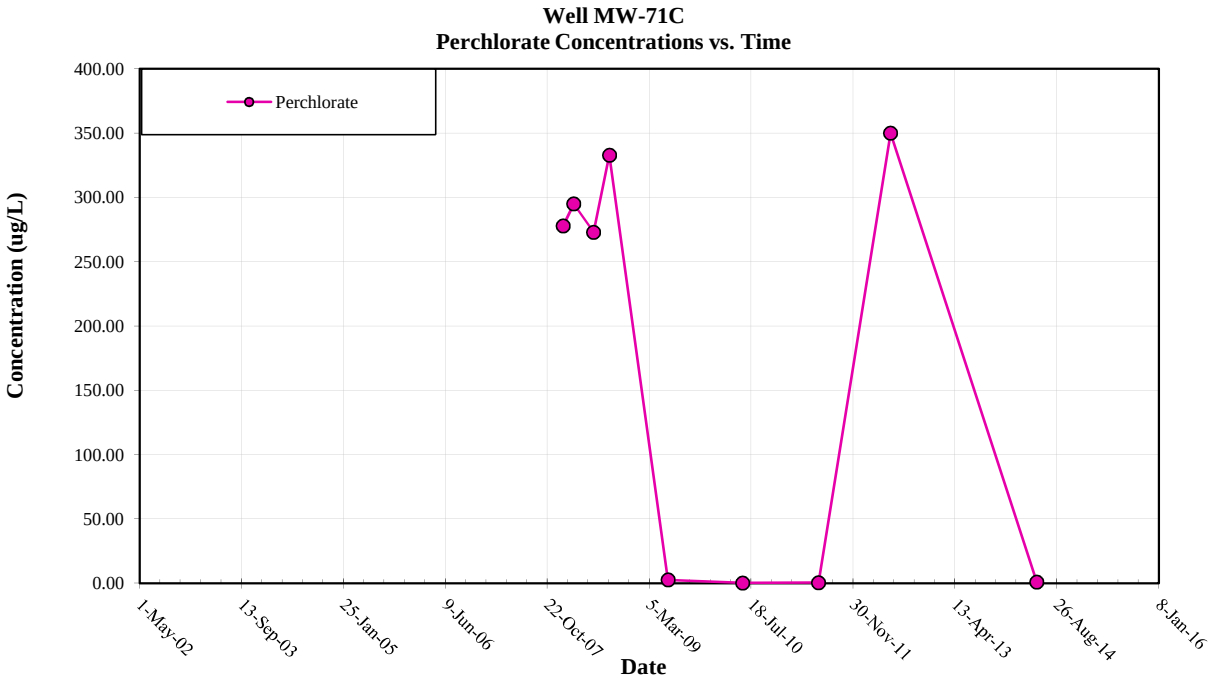

Note: All non-detections are set to zero for graphing purposes.

Contaminate of Potential Concern Time Series Plot

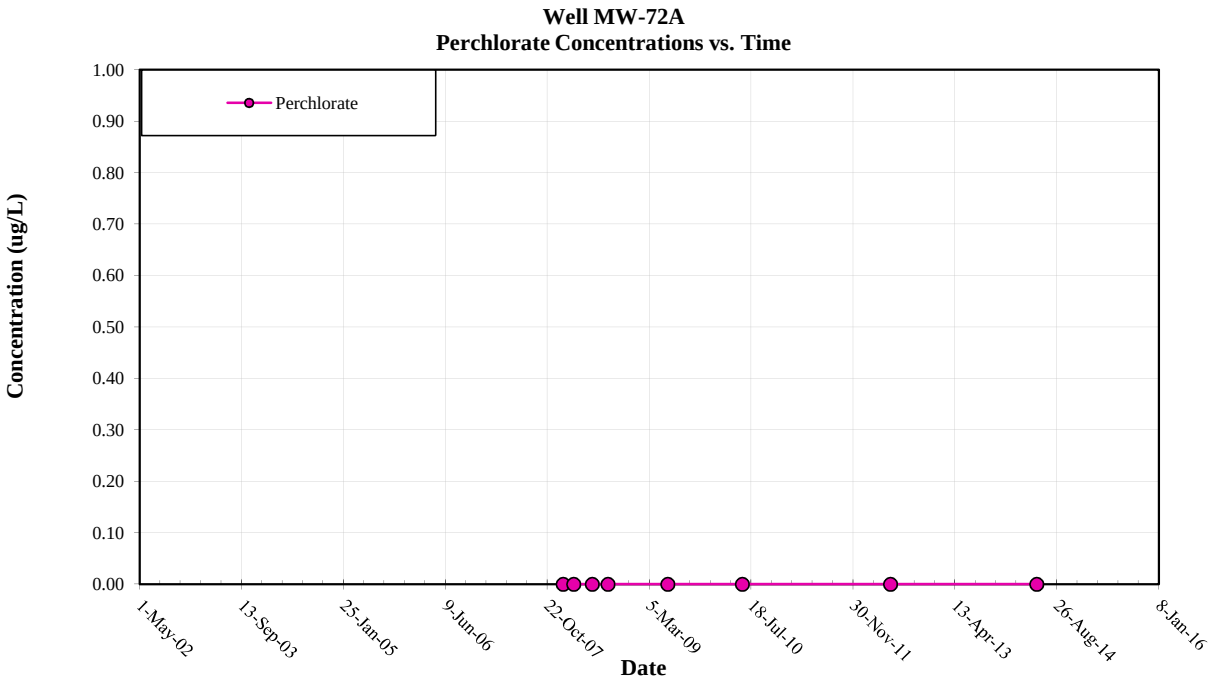

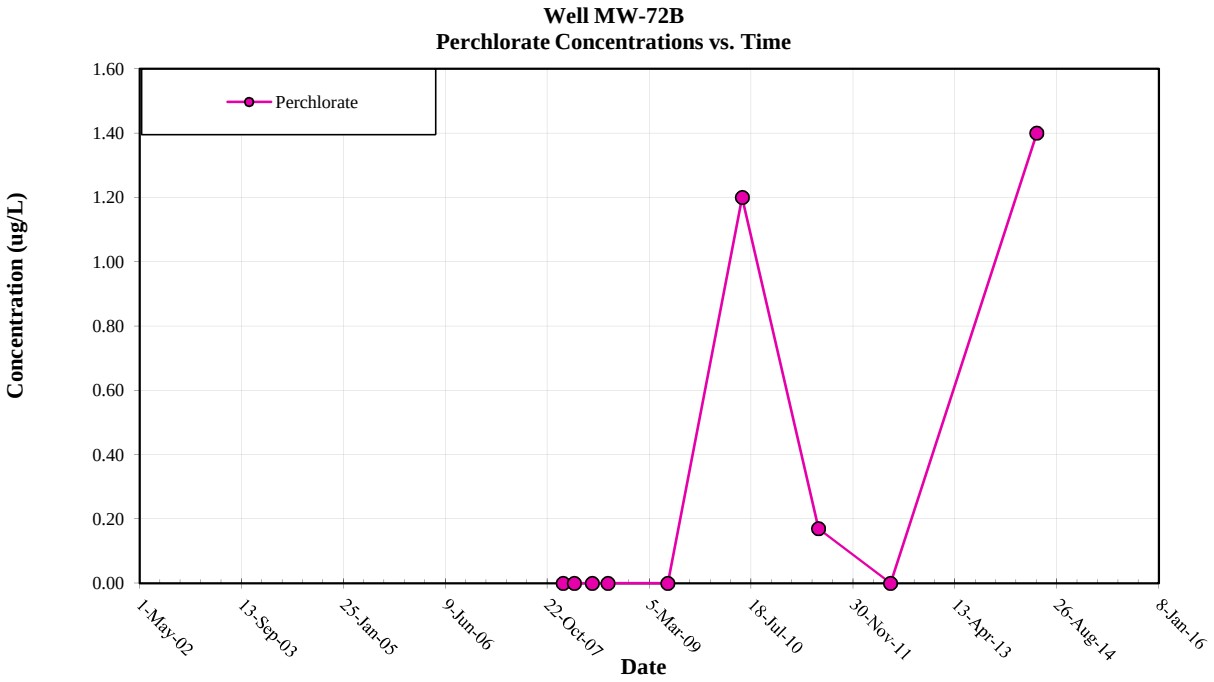

Note: All non-detections are set to zero for graphing purposes.

Contaminate of Potential Concern Time Series Plot

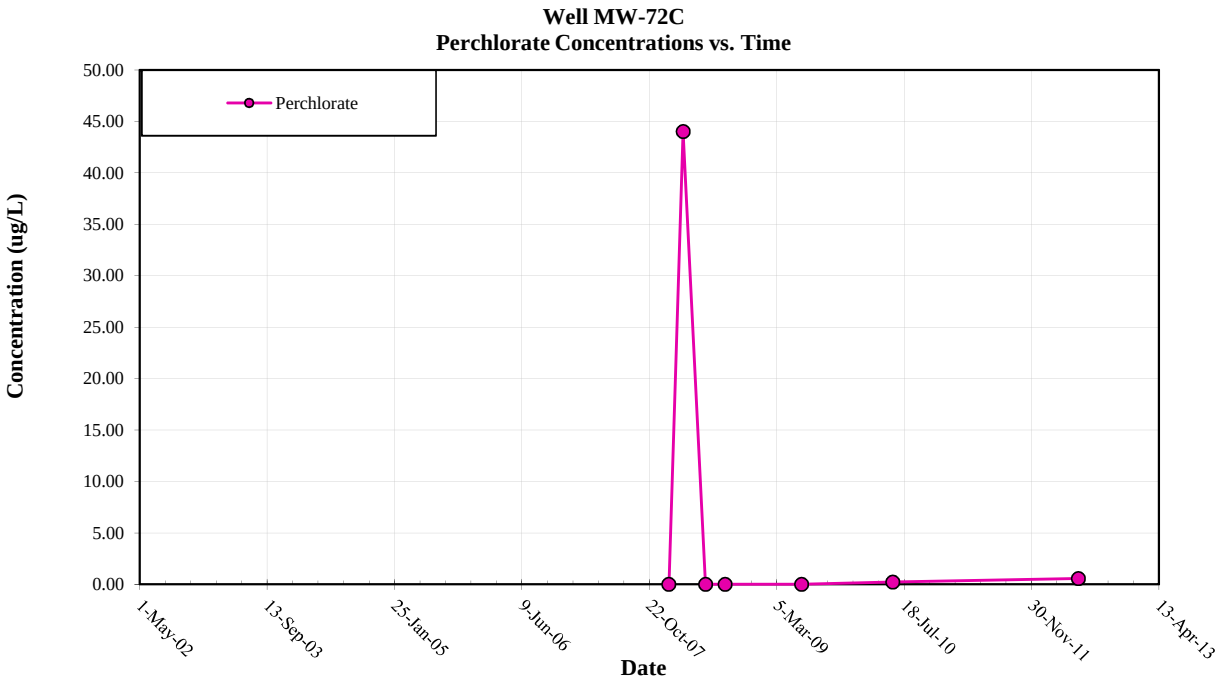

Note: All non-detections are set to zero for graphing purposes.

Contaminate of Potential Concern Time Series Plot

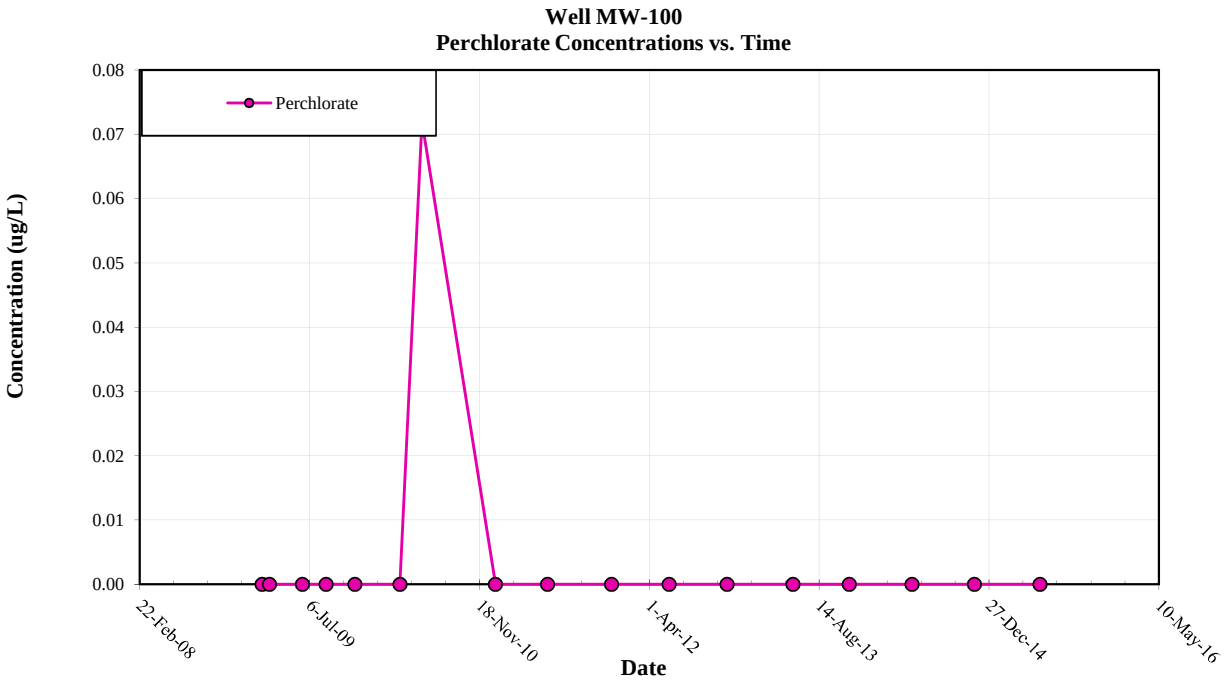

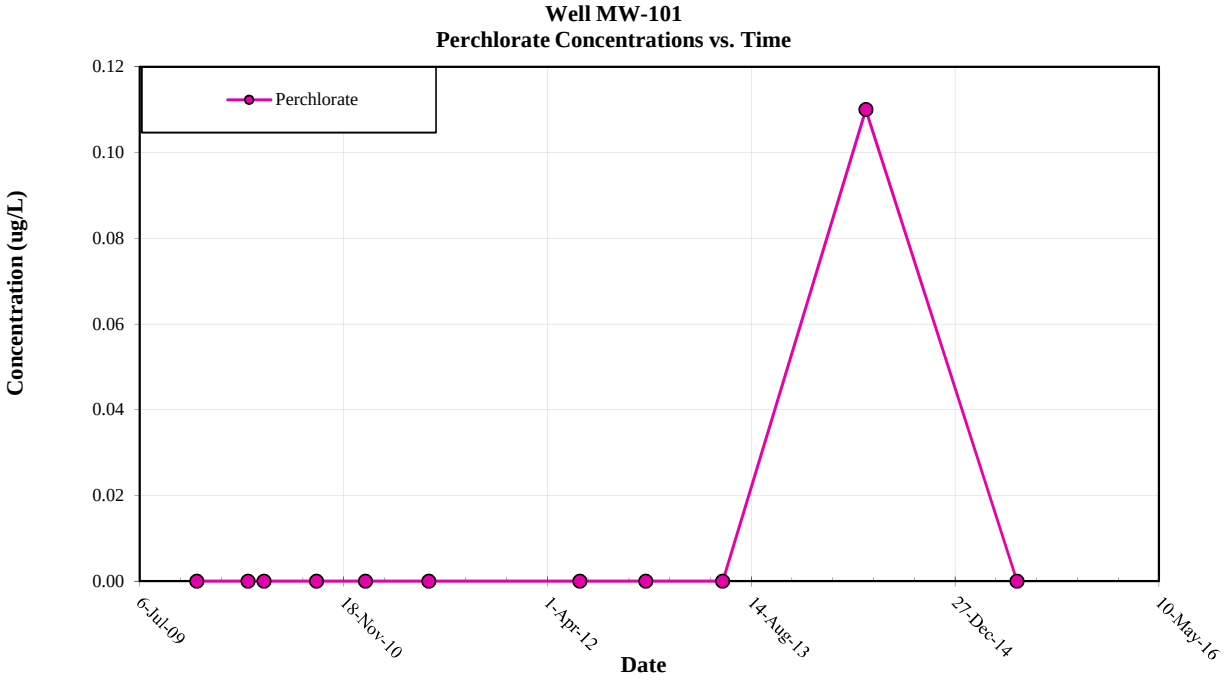

Note: All non-detections are set to zero for graphing purposes.

Contaminate of Potential Concern Time Series Plot

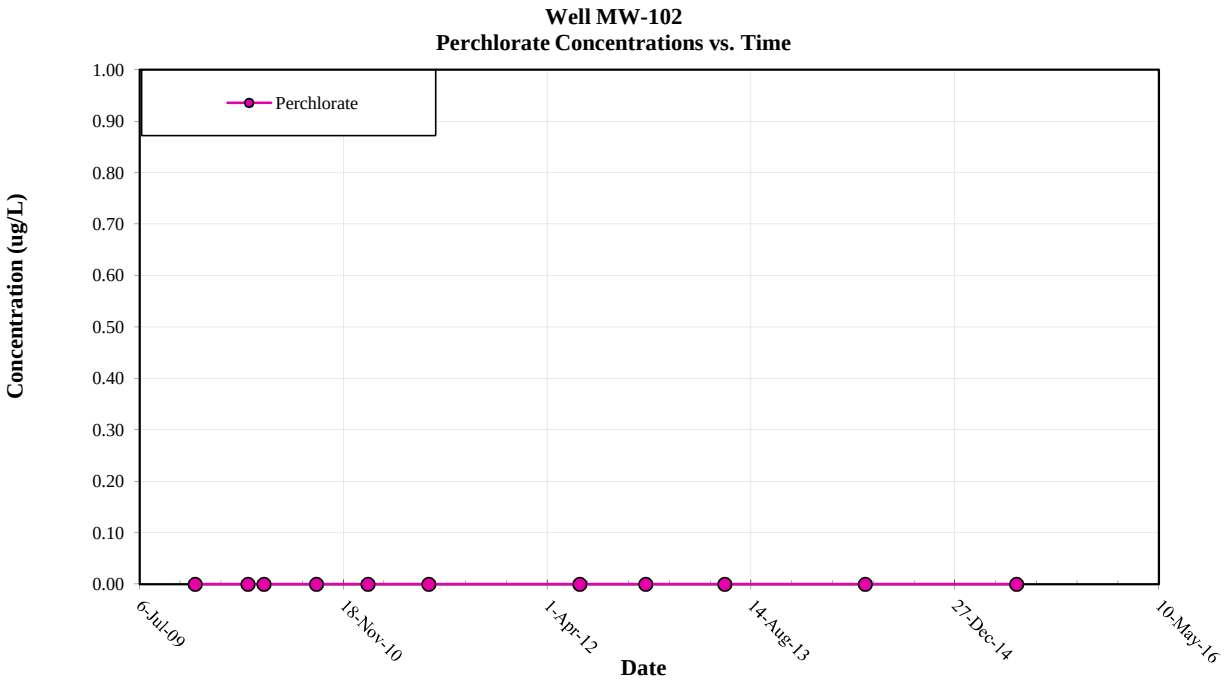

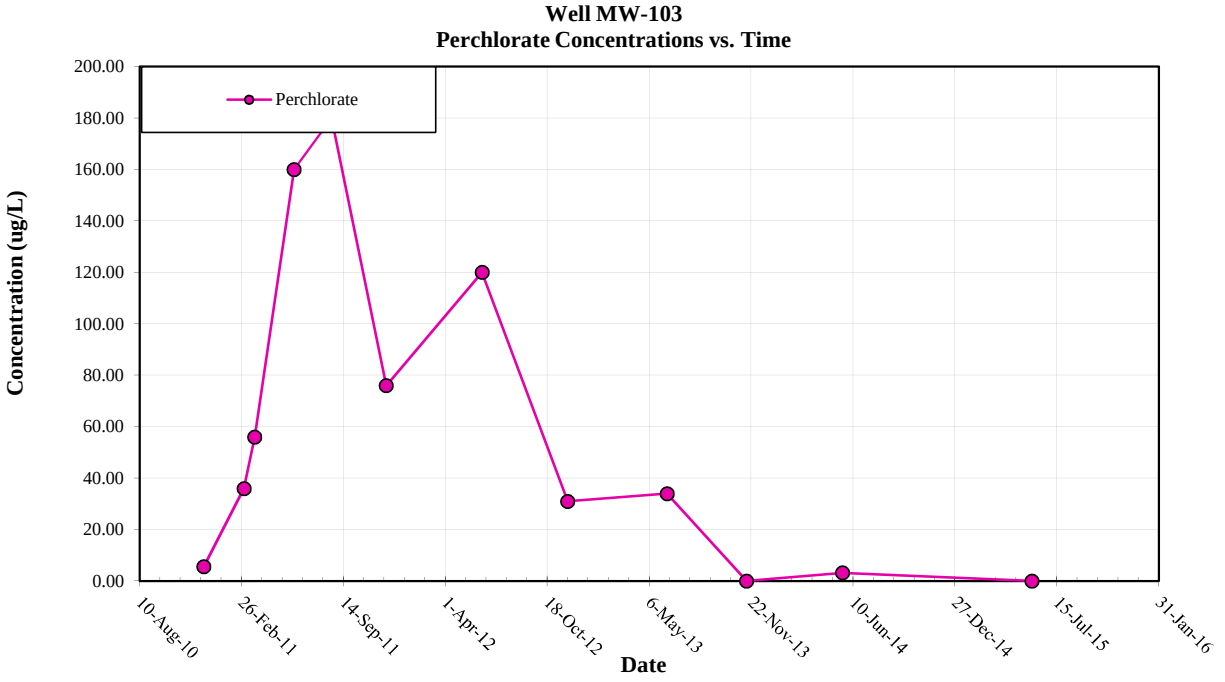

Note: All non-detections are set to zero for graphing purposes.

Contaminate of Potential Concern Time Series Plot

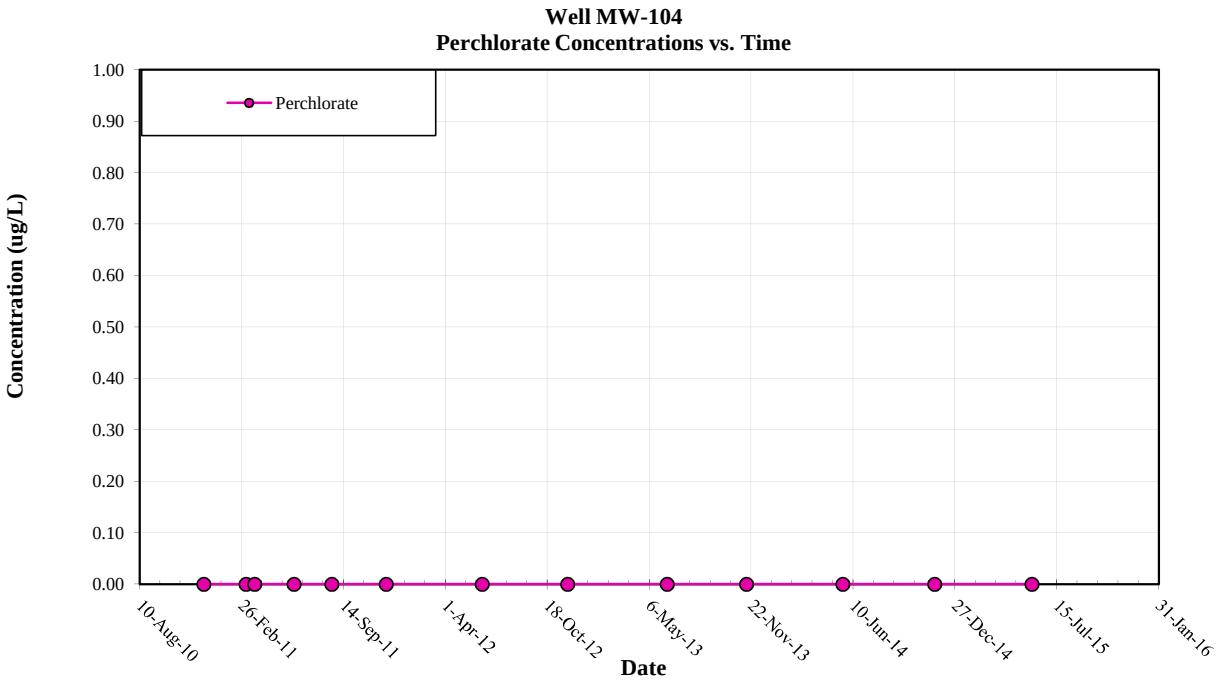

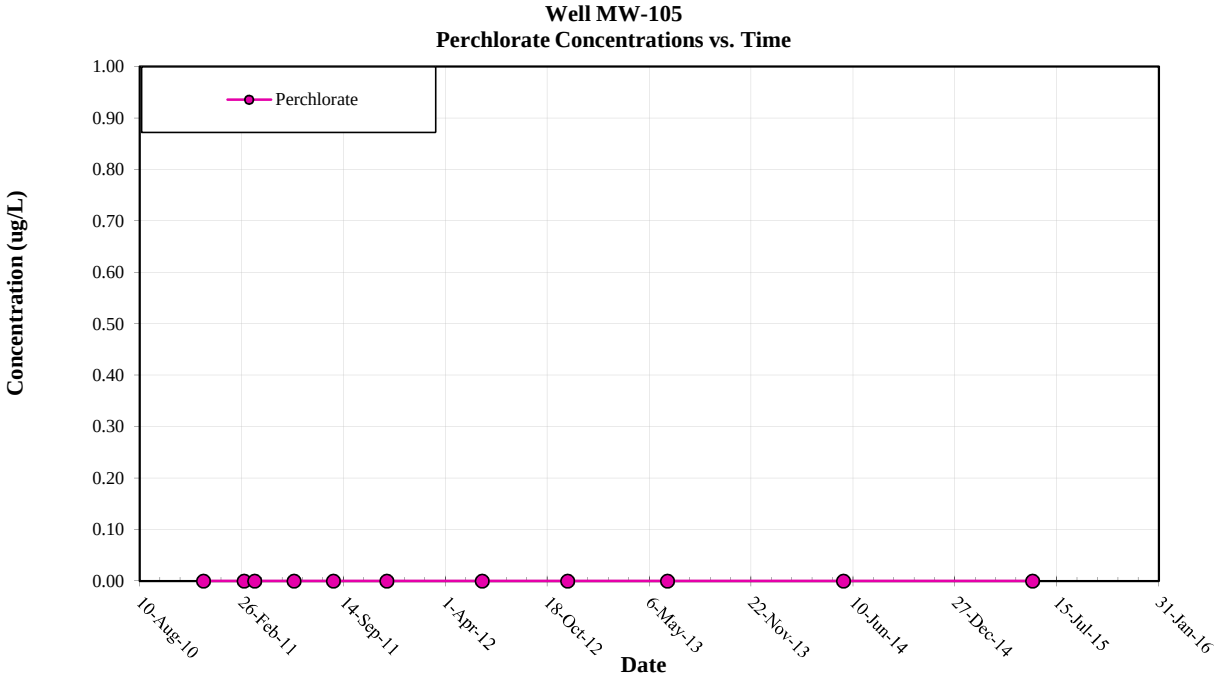

Note: All non-detections are set to zero for graphing purposes.

Contaminate of Potential Concern Time Series Plot

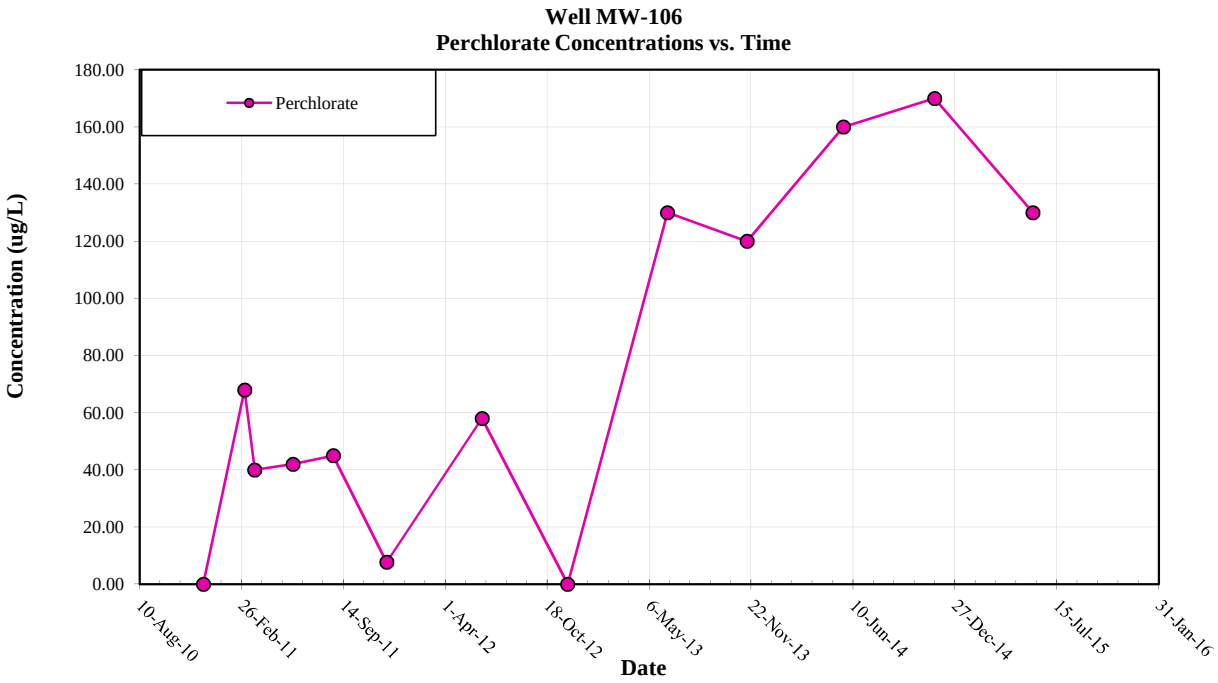

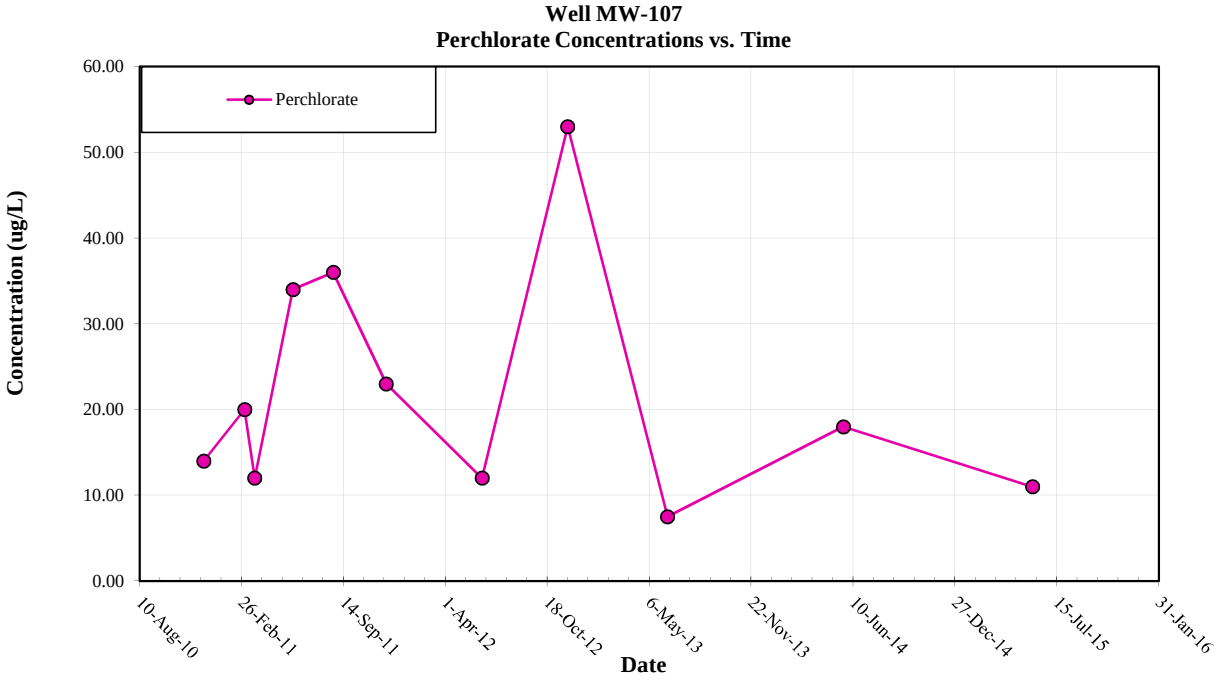

Note: All non-detections are set to zero for graphing purposes.

Contaminate of Potential Concern Time Series Plot

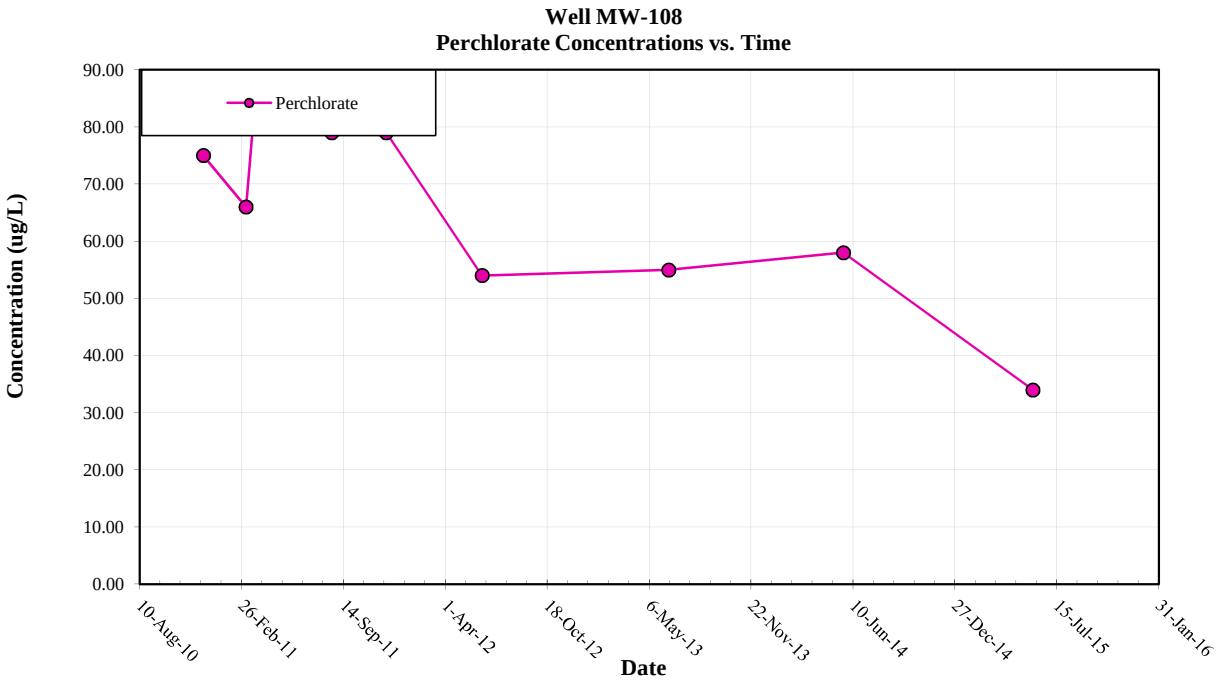

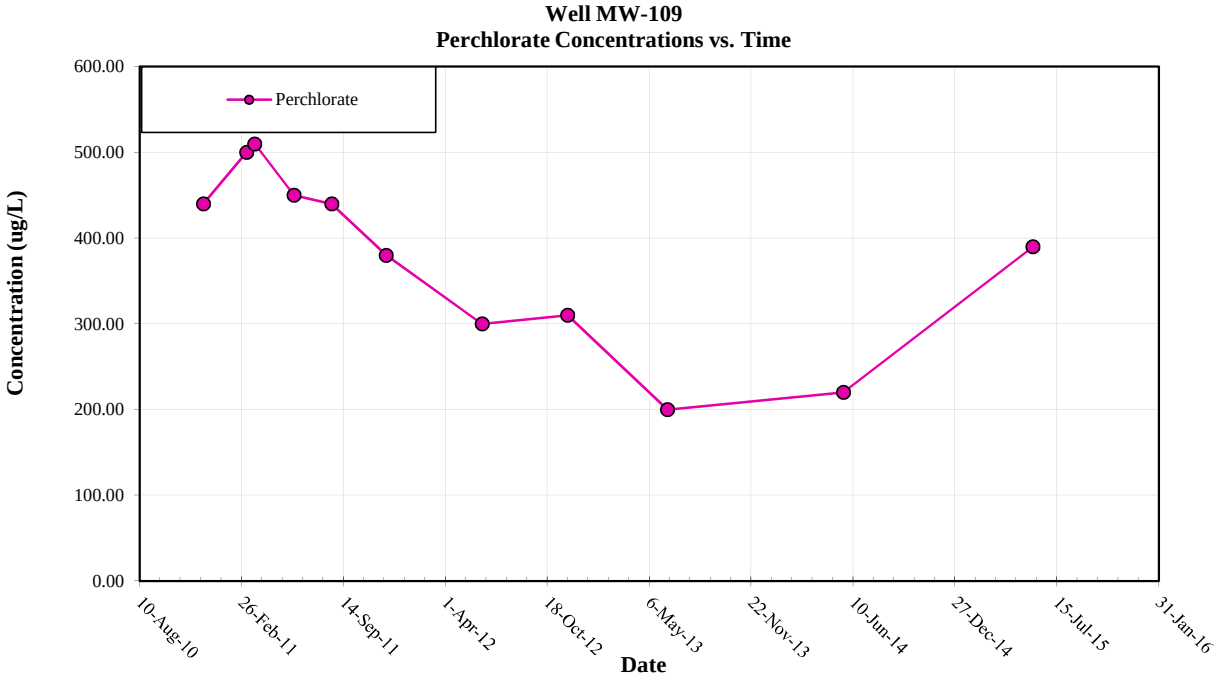

Note: All non-detections are set to zero for graphing purposes.

Contaminate of Potential Concern Time Series Plot

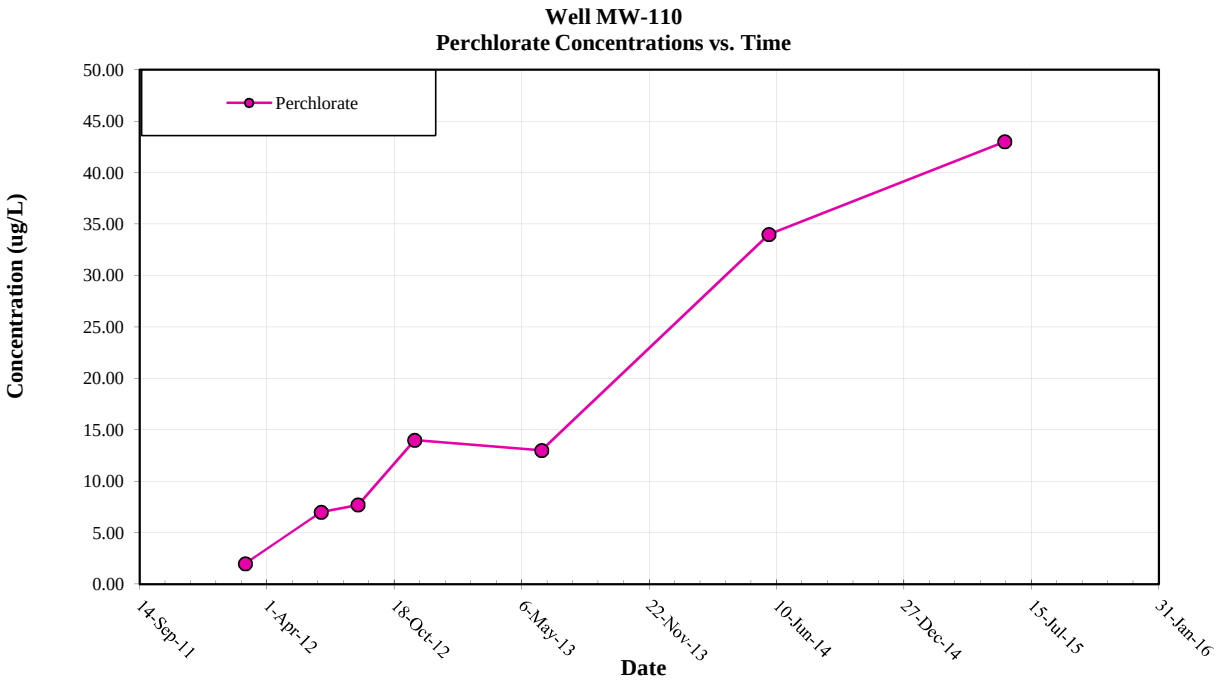

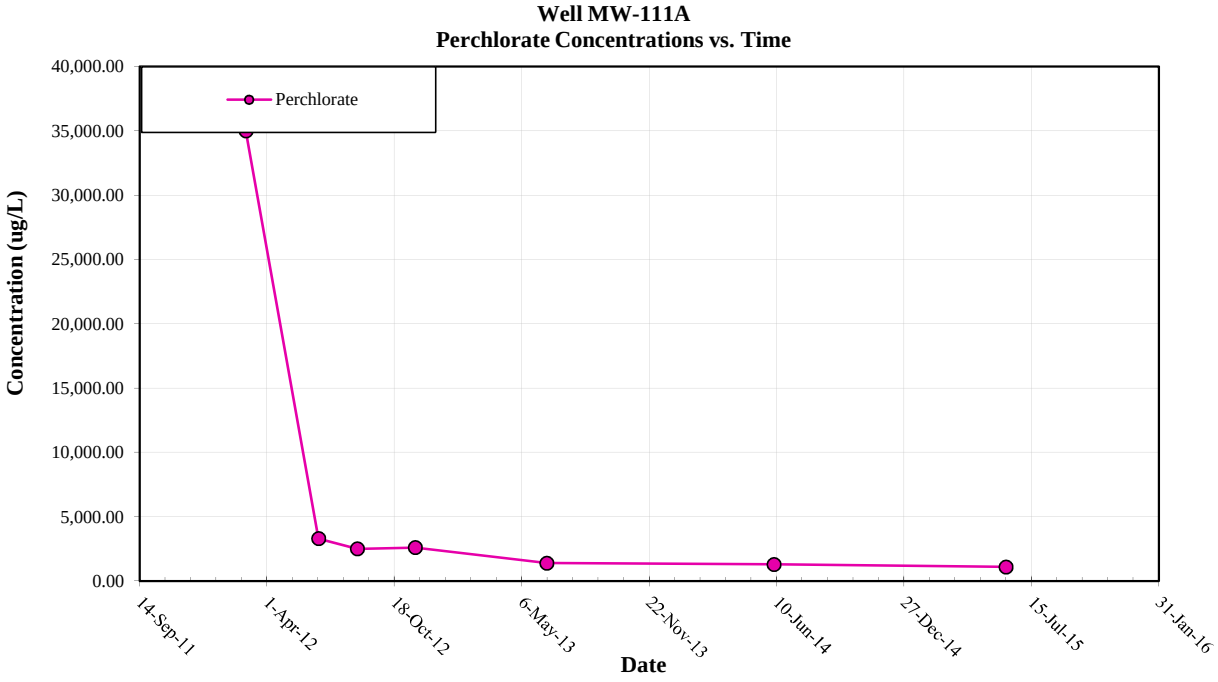

Note: All non-detections are set to zero for graphing purposes.

Contaminate of Potential Concern Time Series Plot

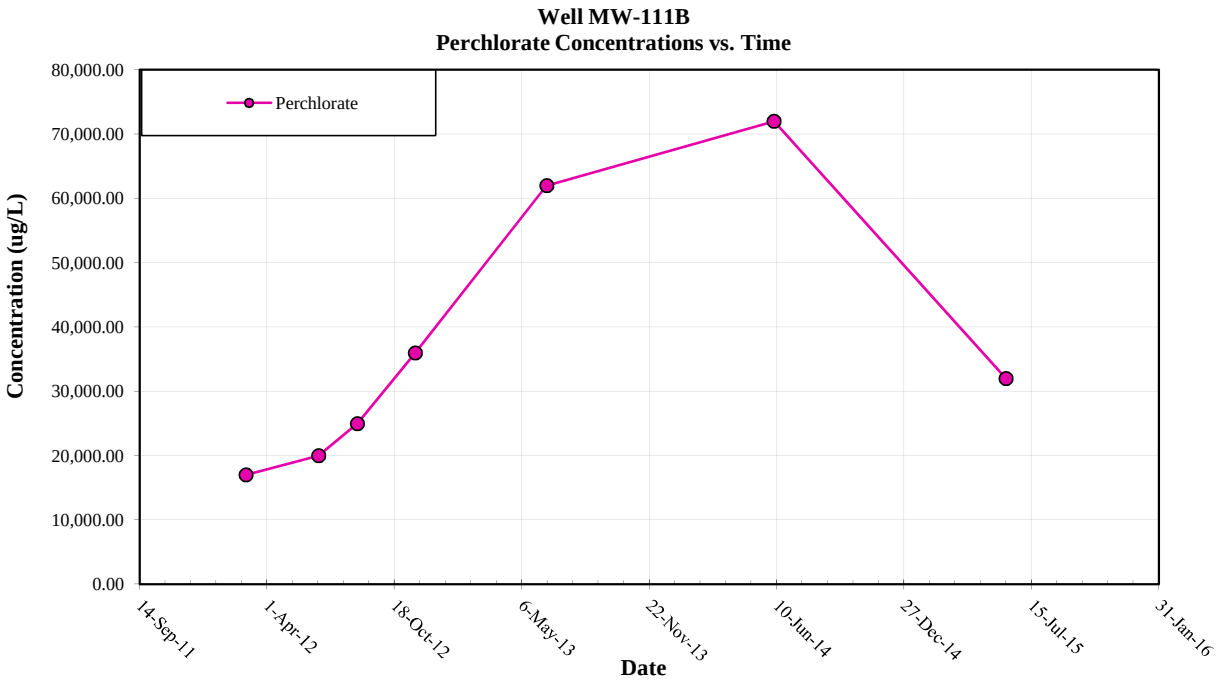

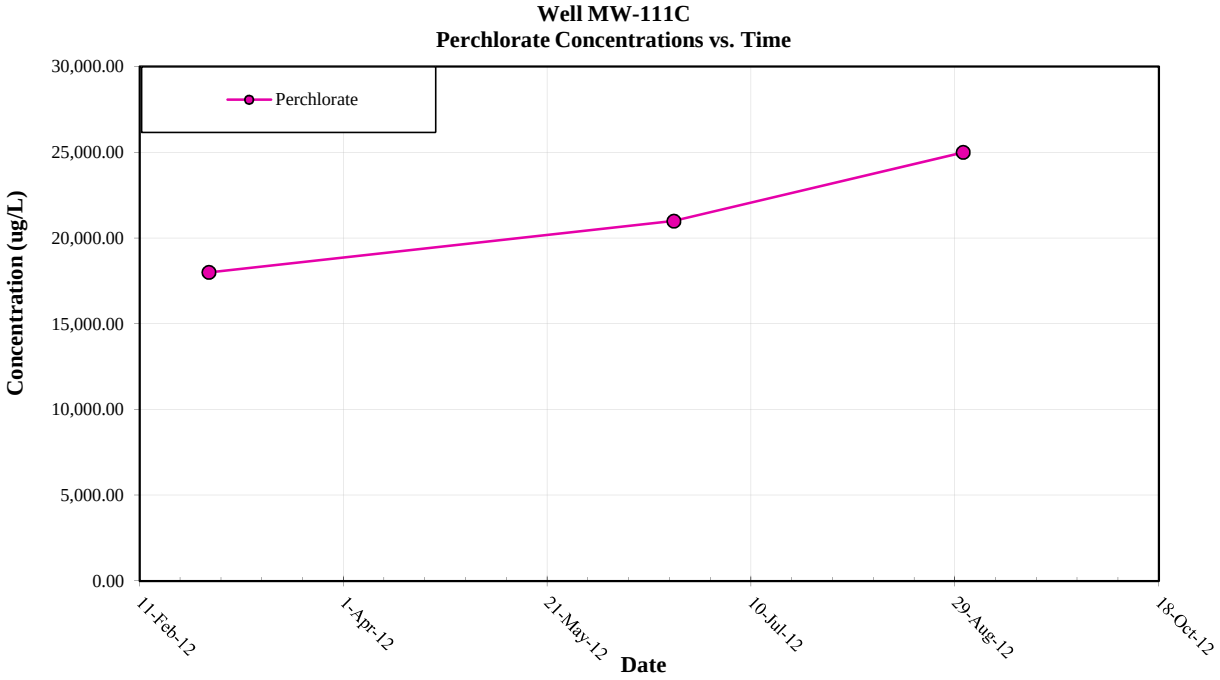

Note: All non-detections are set to zero for graphing purposes.

Contaminate of Potential Concern Time Series Plot

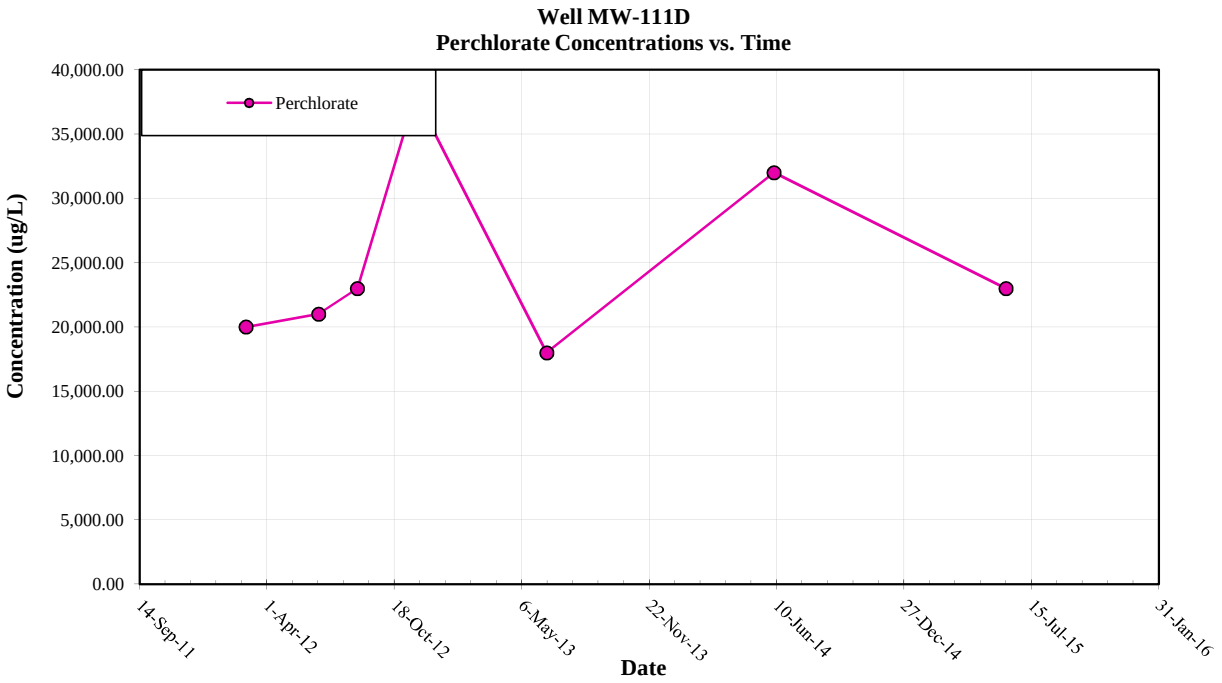

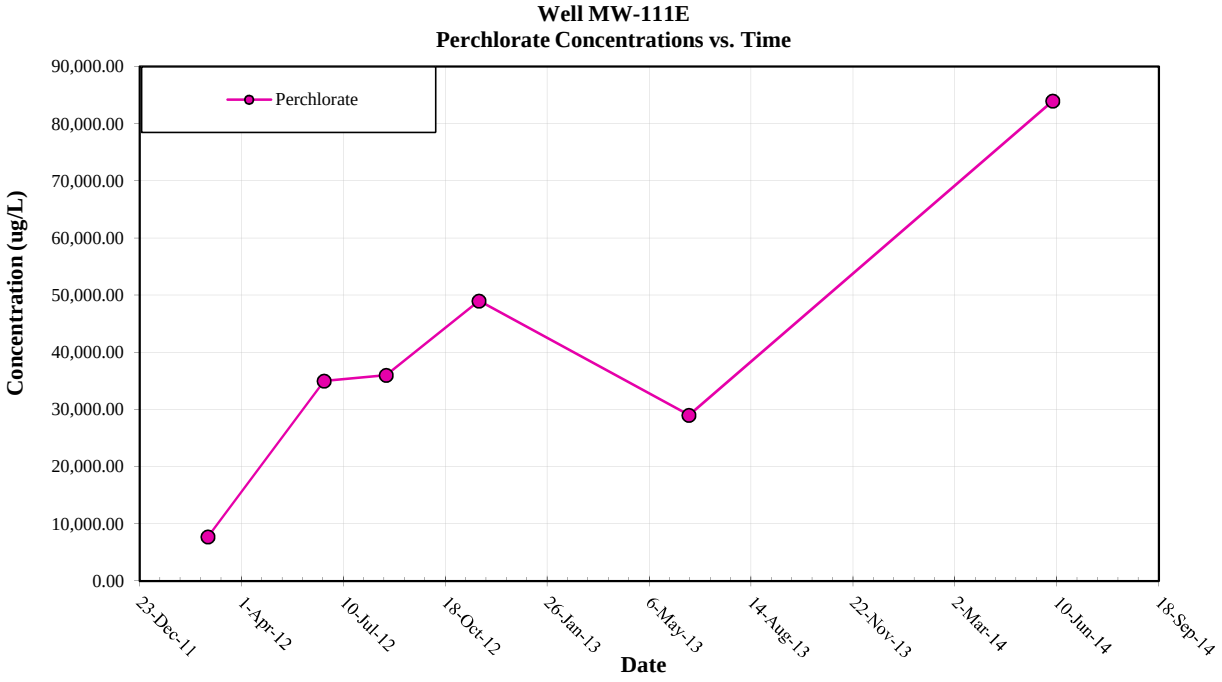

Note: All non-detections are set to zero for graphing purposes.

Contaminate of Potential Concern Time Series Plot

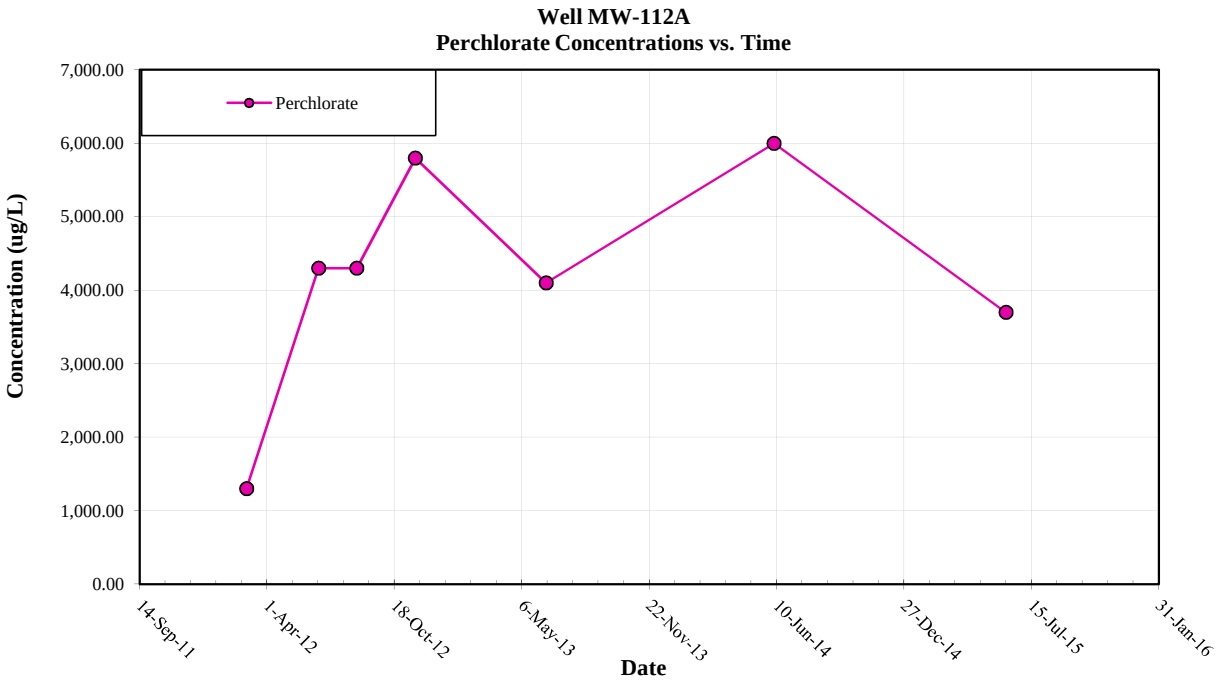

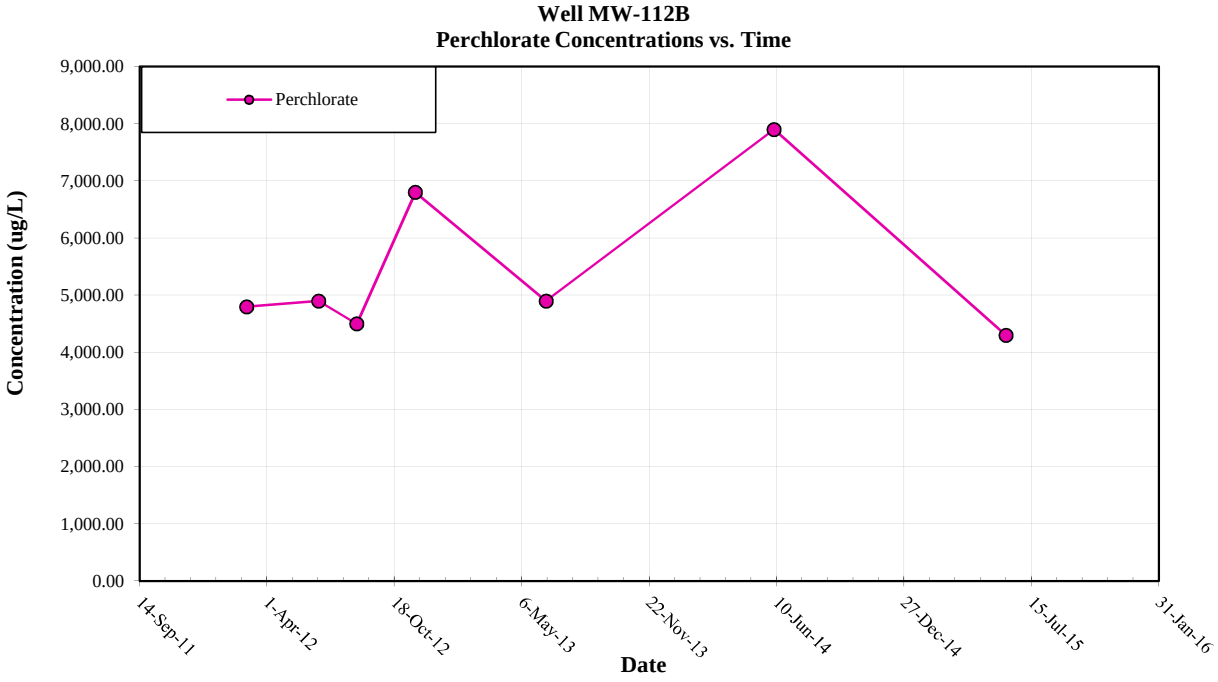

Note: All non-detections are set to zero for graphing purposes.

Contaminate of Potential Concern Time Series Plot

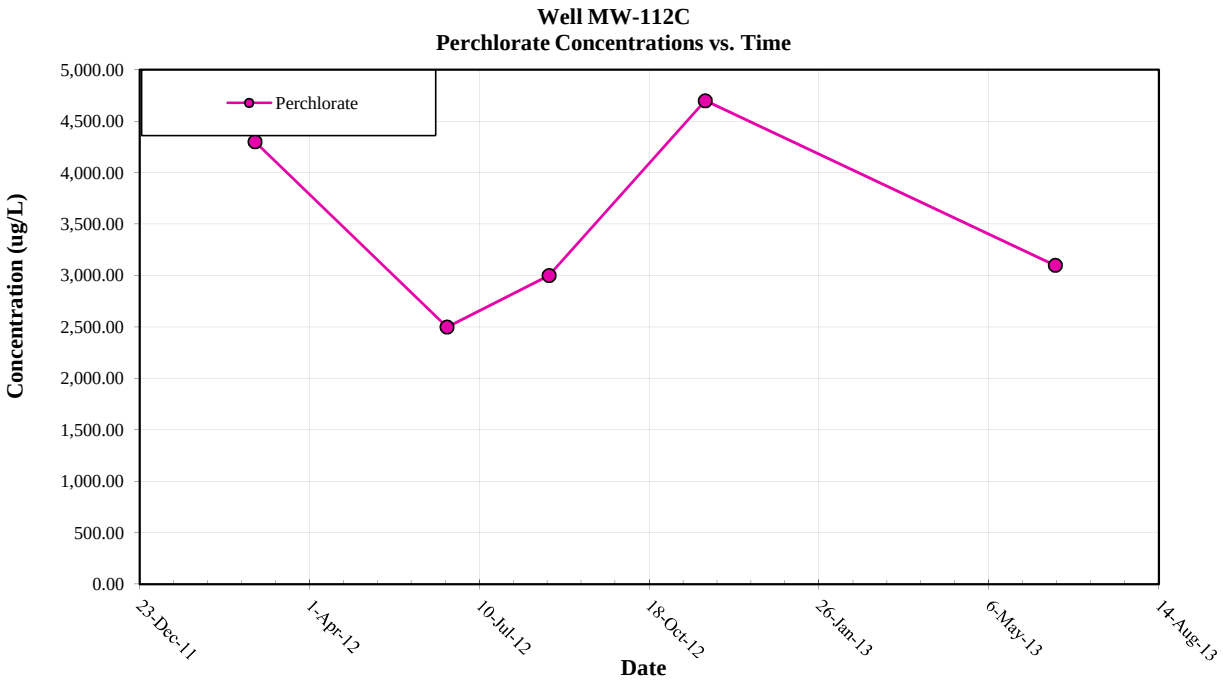

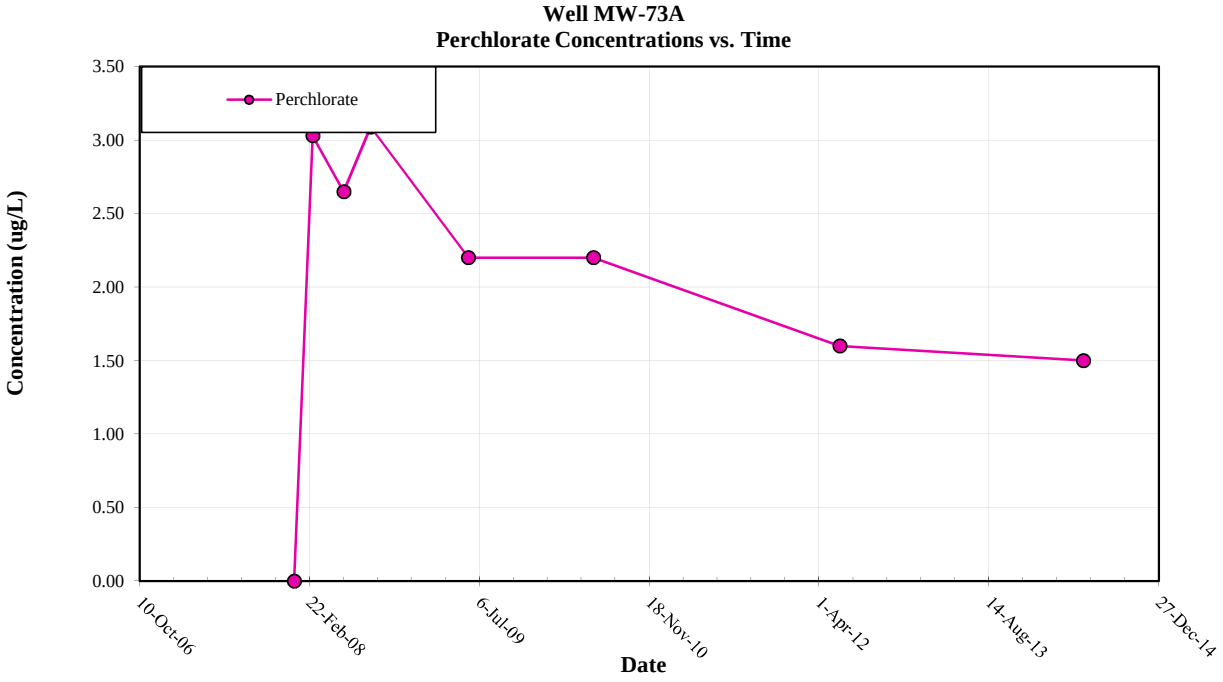

Note: All non-detections are set to zero for graphing purposes.

Contaminate of Potential Concern Time Series Plot

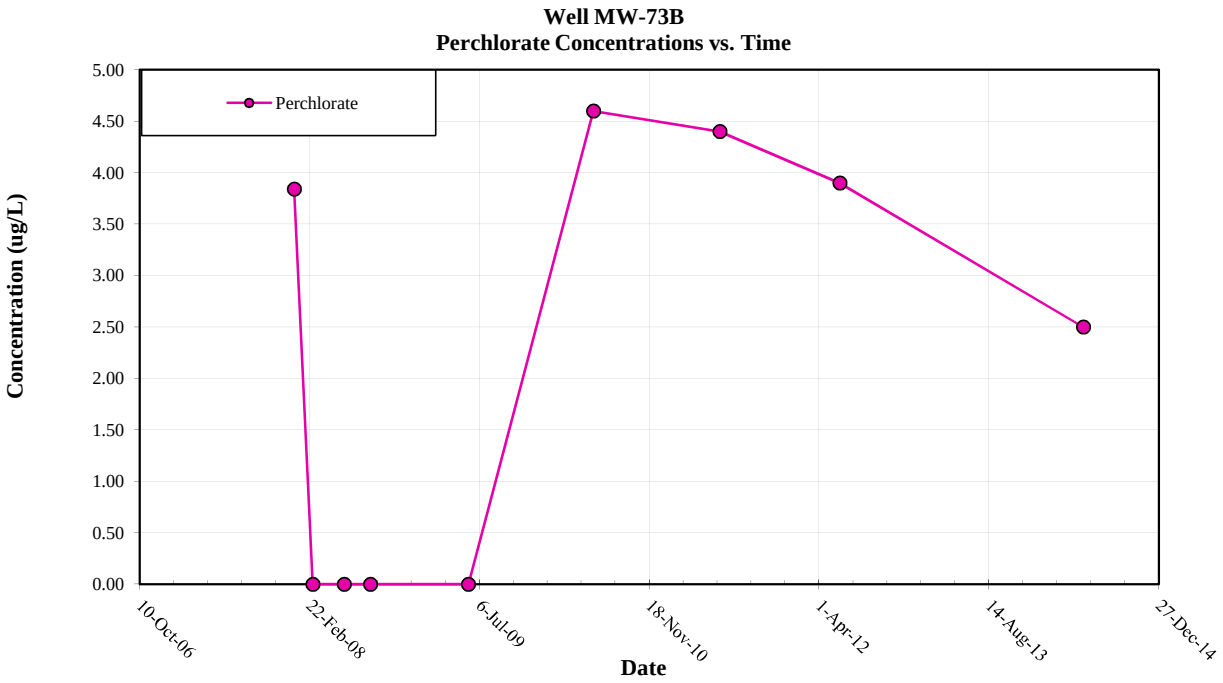

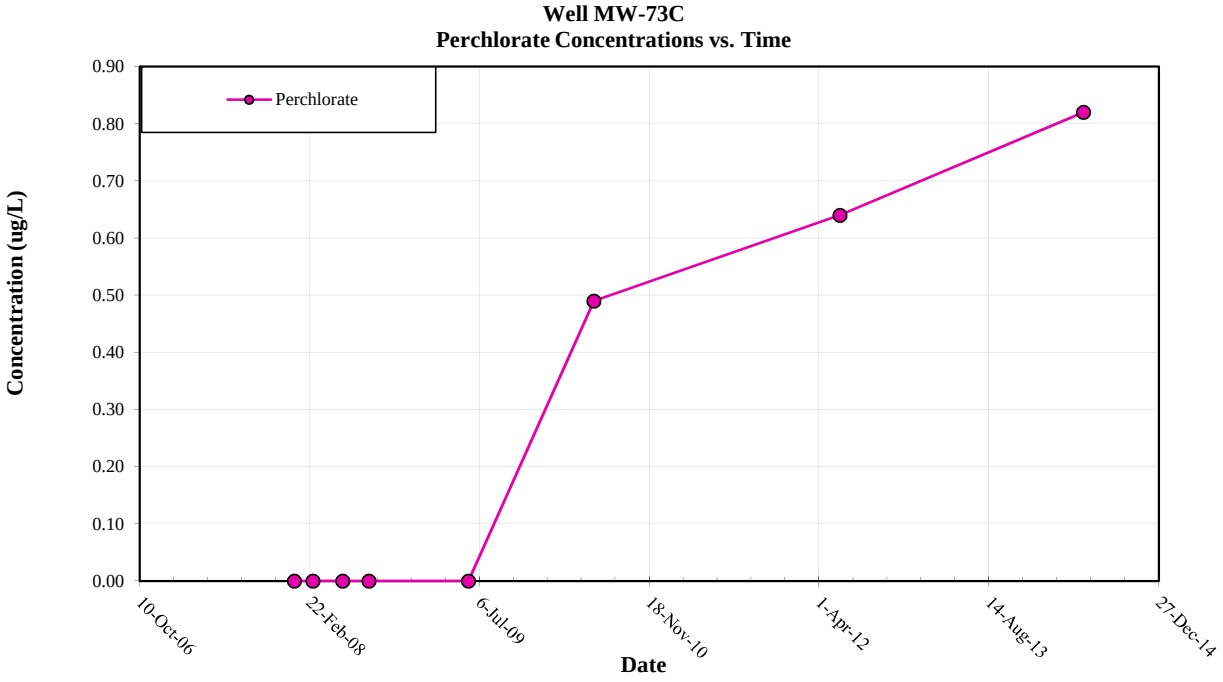

Note: All non-detections are set to zero for graphing purposes.

Contaminate of Potential Concern Time Series Plot

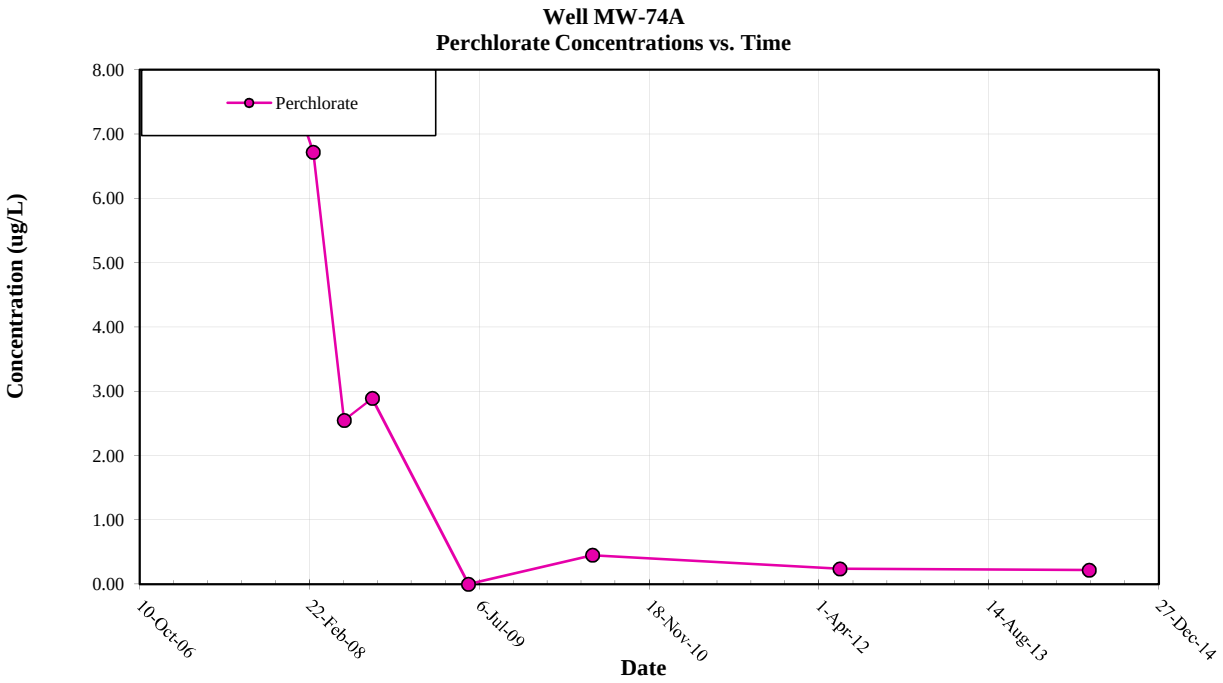

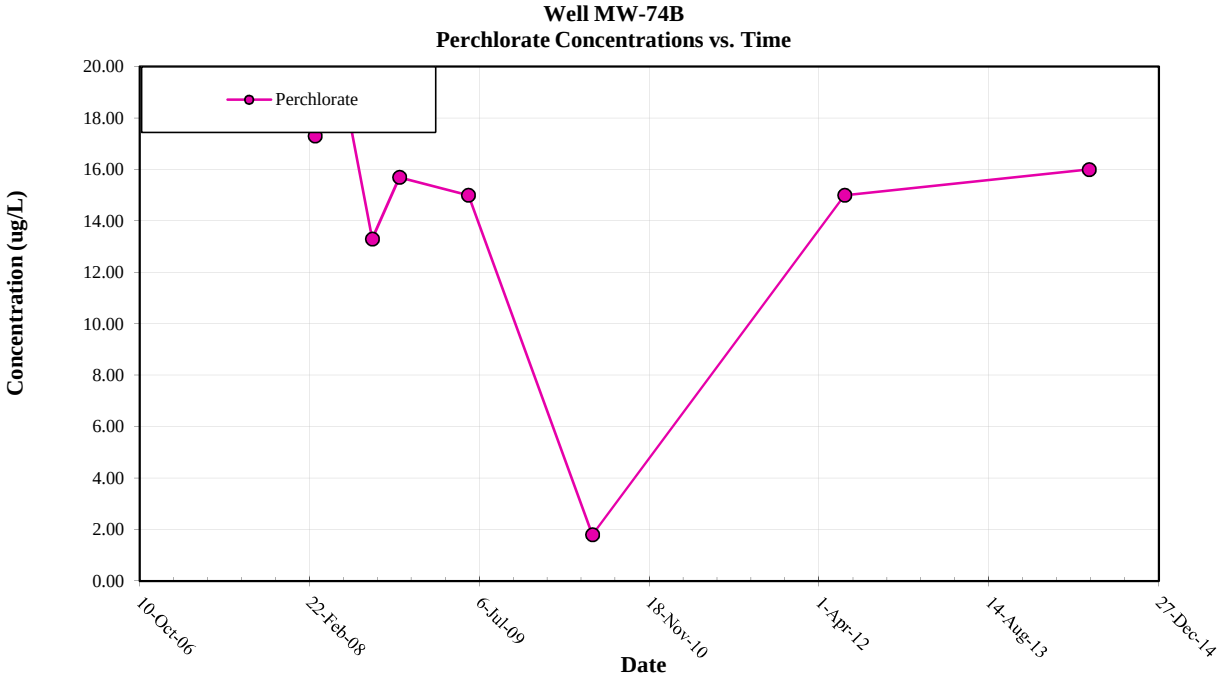

Note: All non-detections are set to zero for graphing purposes.

Contaminate of Potential Concern Time Series Plot

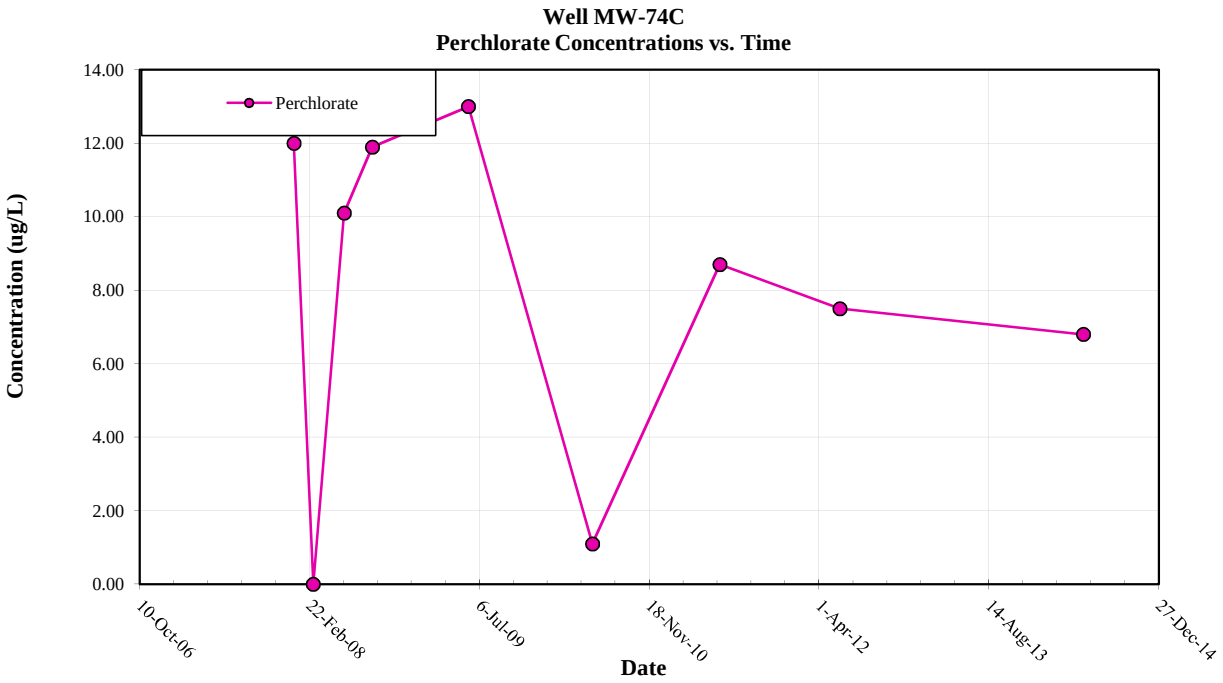

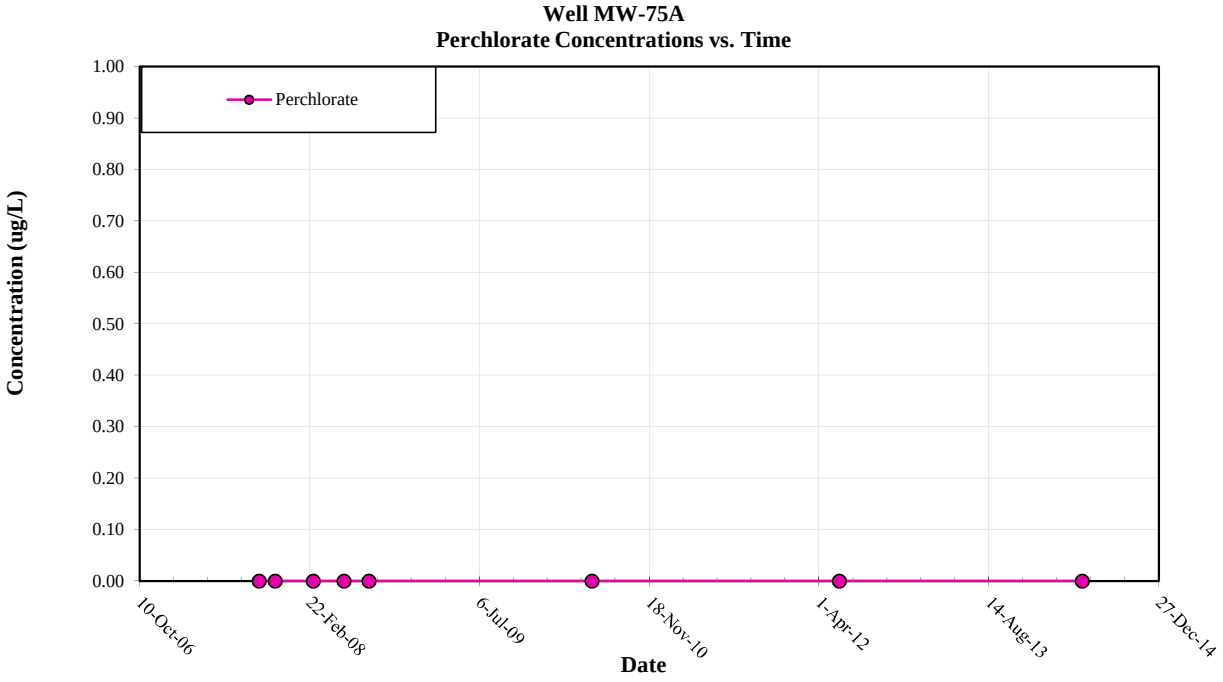

Note: All non-detections are set to zero for graphing purposes.

Contaminate of Potential Concern Time Series Plot

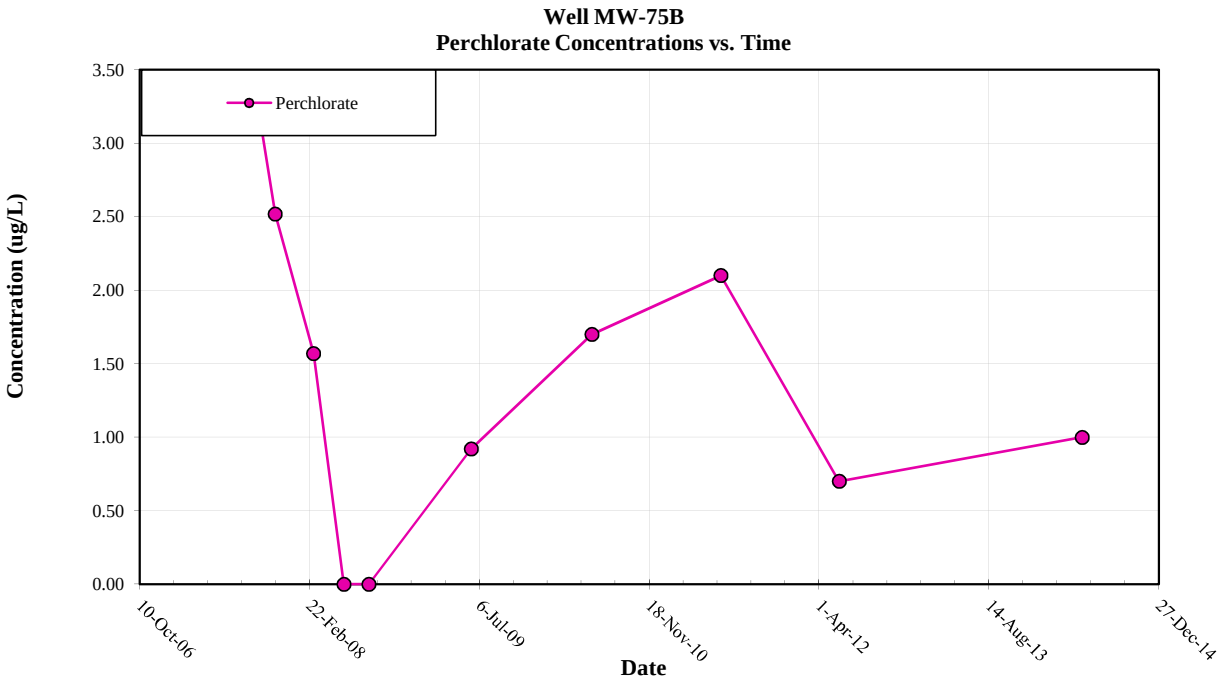

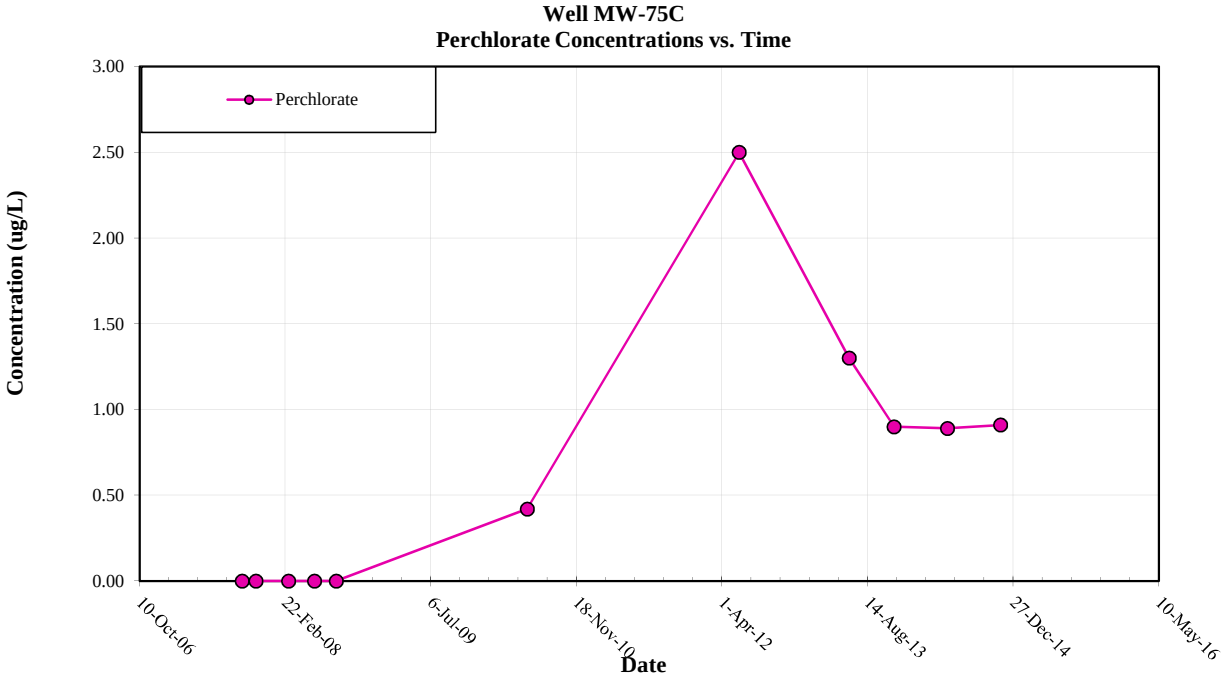

Note: All non-detections are set to zero for graphing purposes.

Contaminate of Potential Concern Time Series Plot

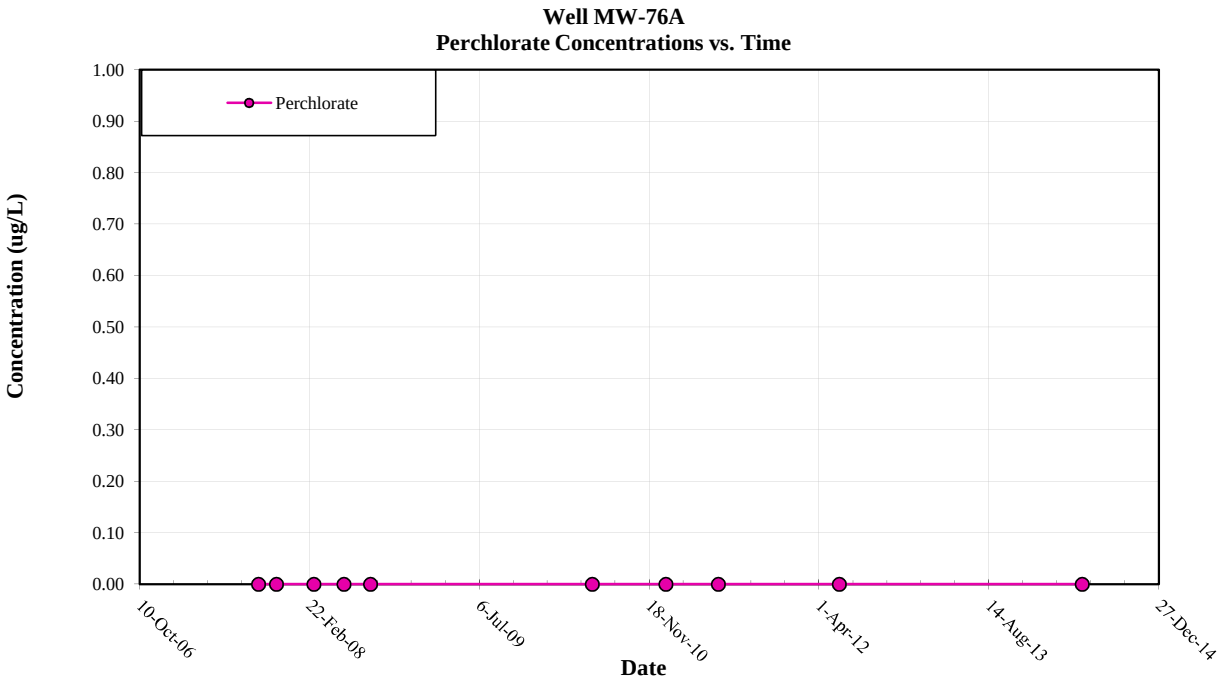

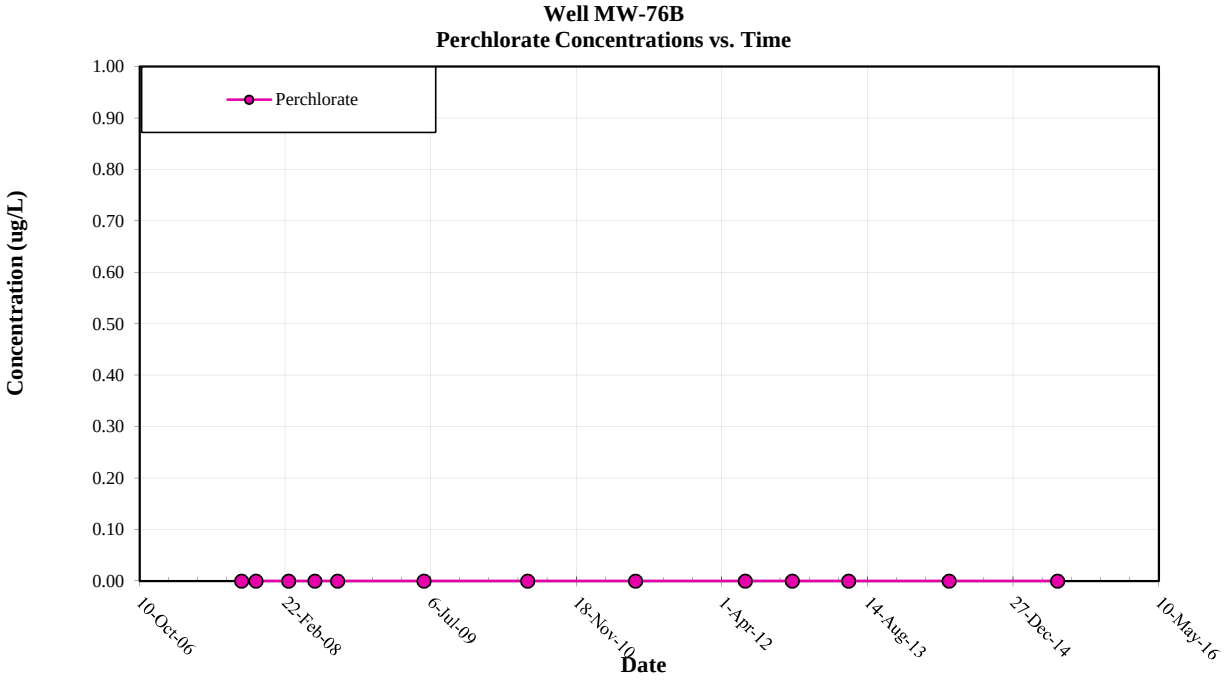

Note: All non-detections are set to zero for graphing purposes.

Contaminate of Potential Concern Time Series Plot

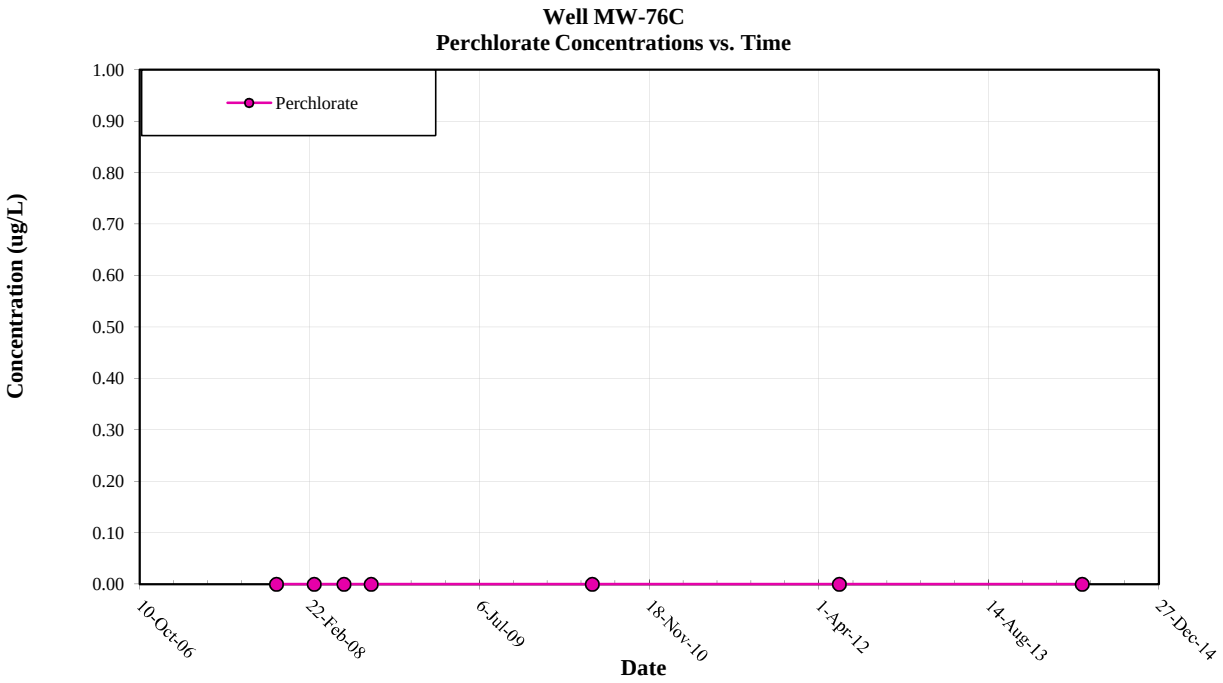

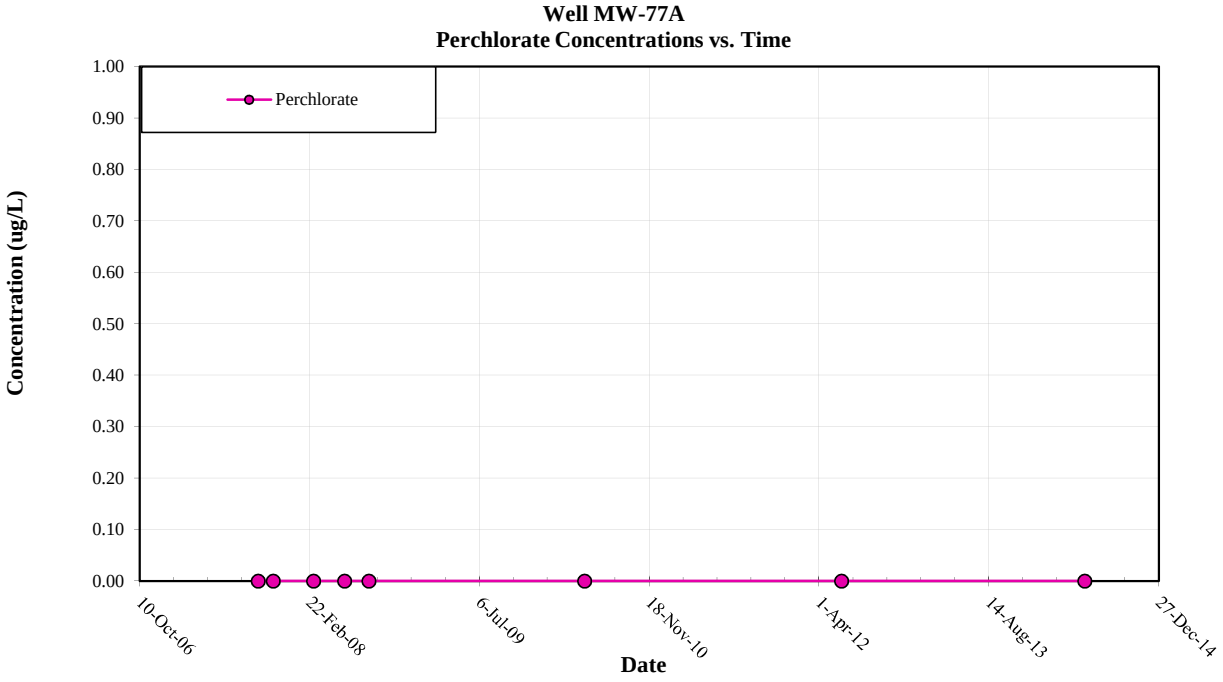

Note: All non-detections are set to zero for graphing purposes.

Contaminate of Potential Concern Time Series Plot

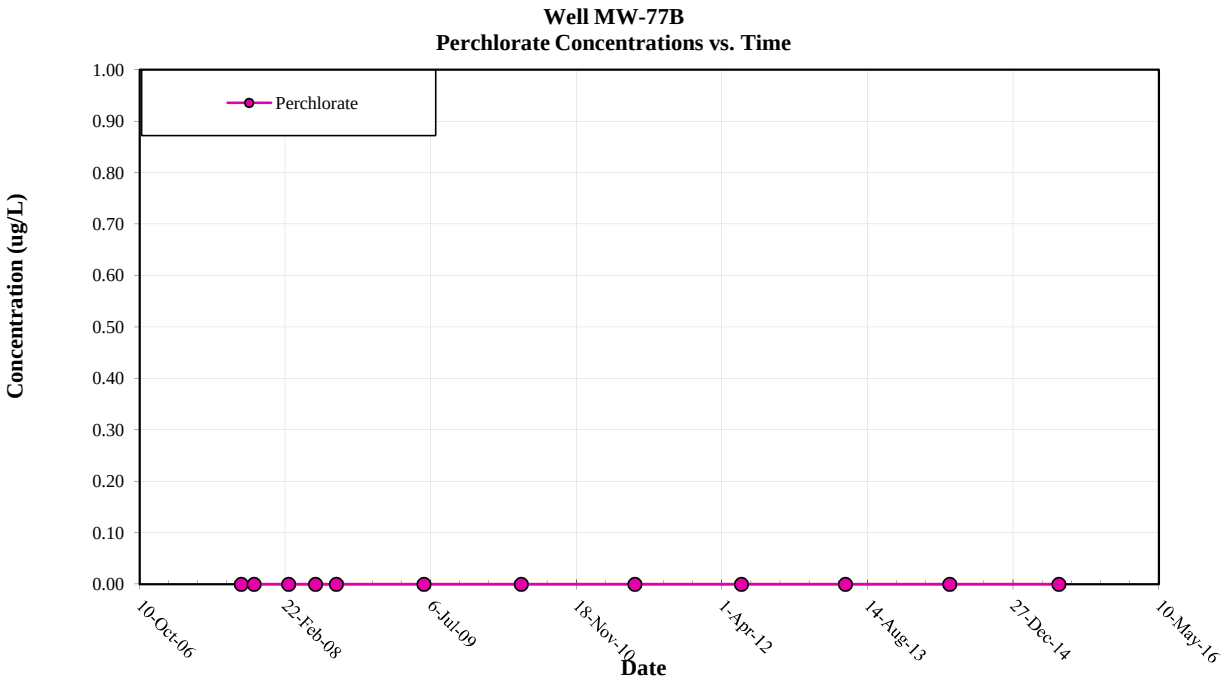

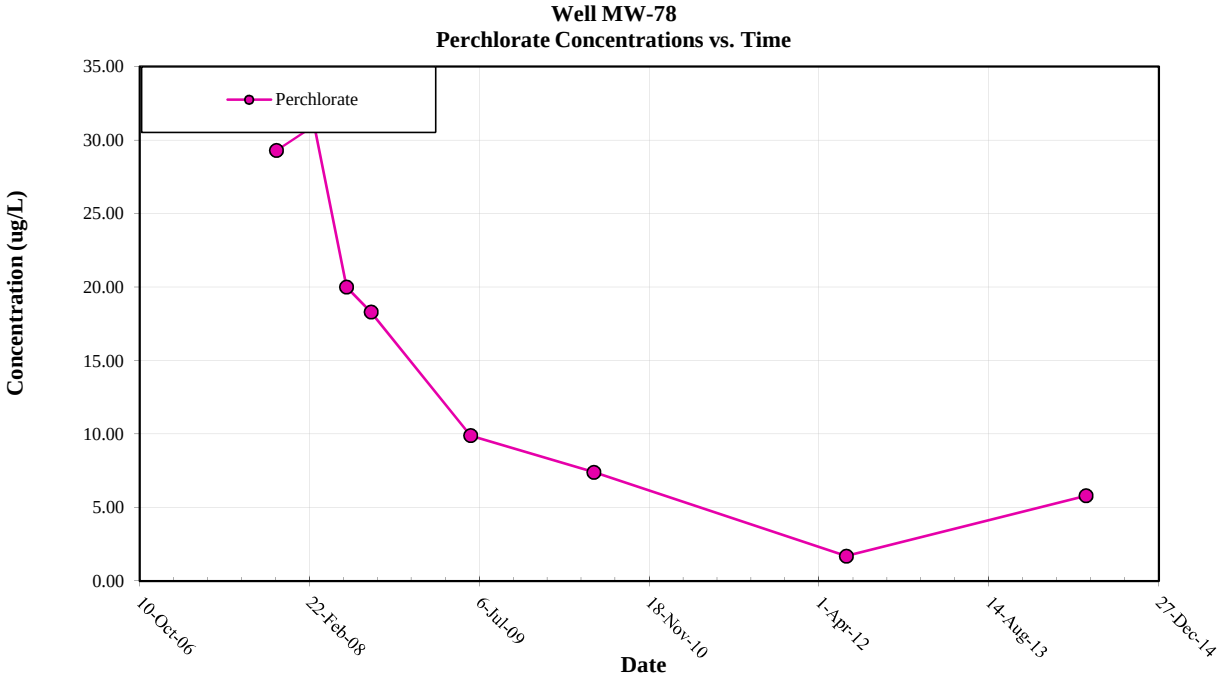

Note: All non-detections are set to zero for graphing purposes.

Contaminate of Potential Concern Time Series Plot

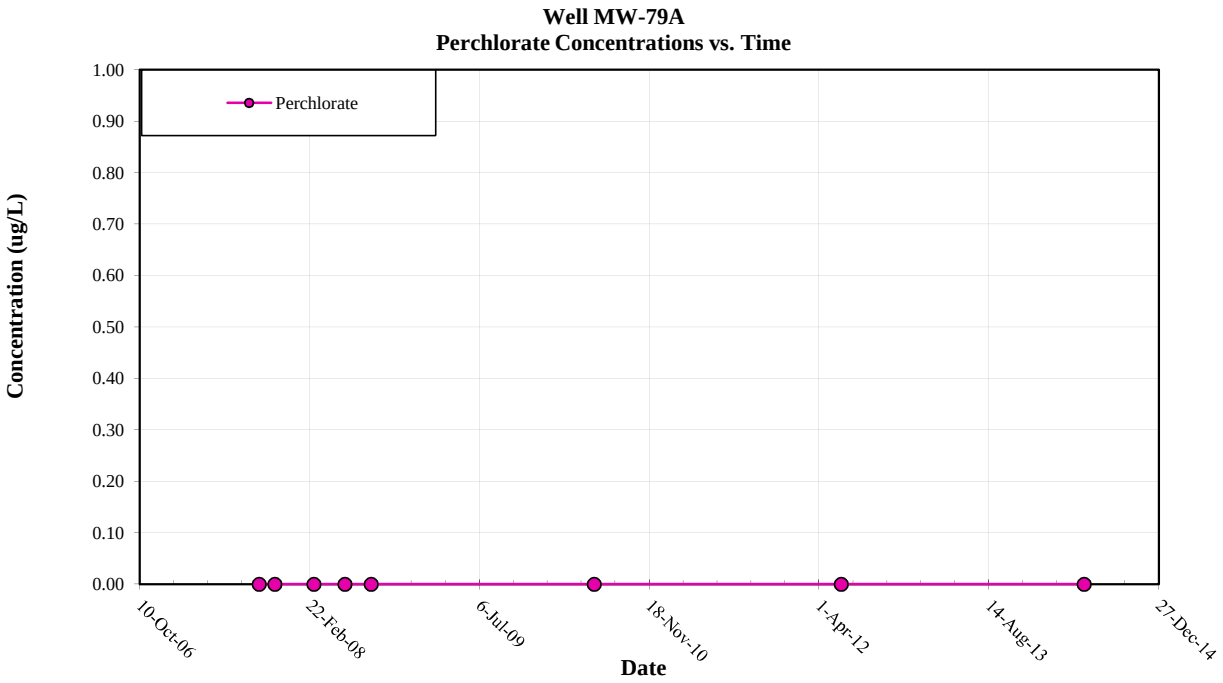

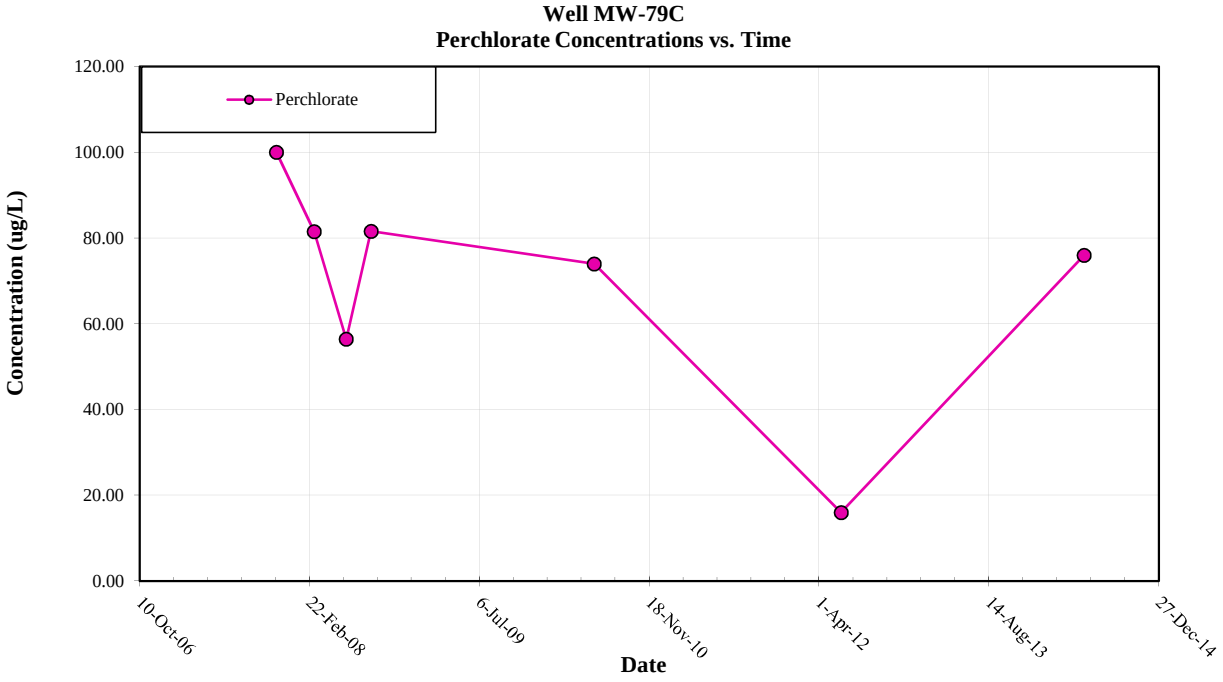

Note: All non-detections are set to zero for graphing purposes.

Contaminate of Potential Concern Time Series Plot

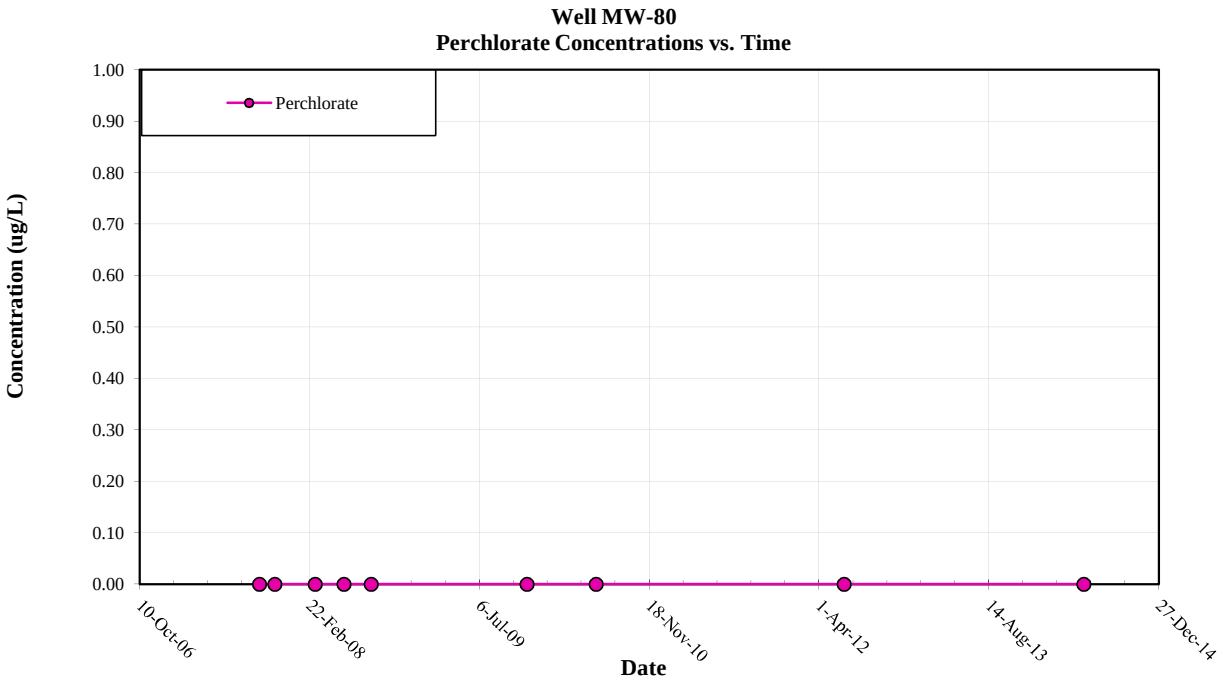

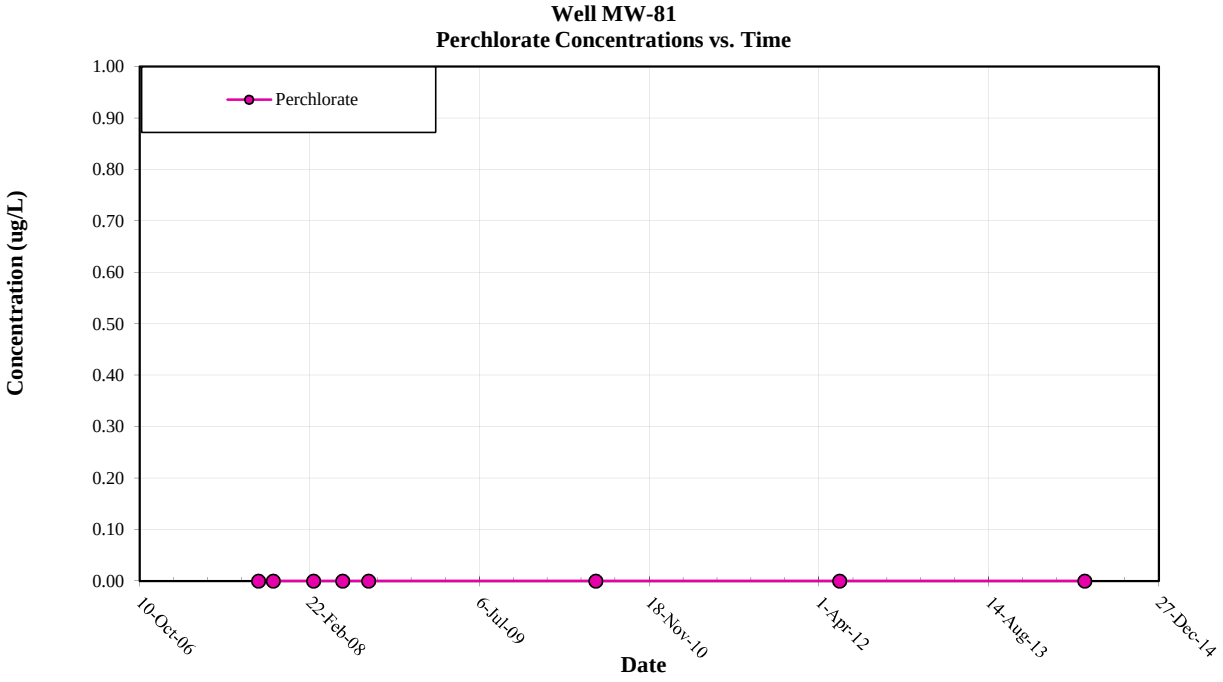

Note: All non-detections are set to zero for graphing purposes.

Contaminate of Potential Concern Time Series Plot

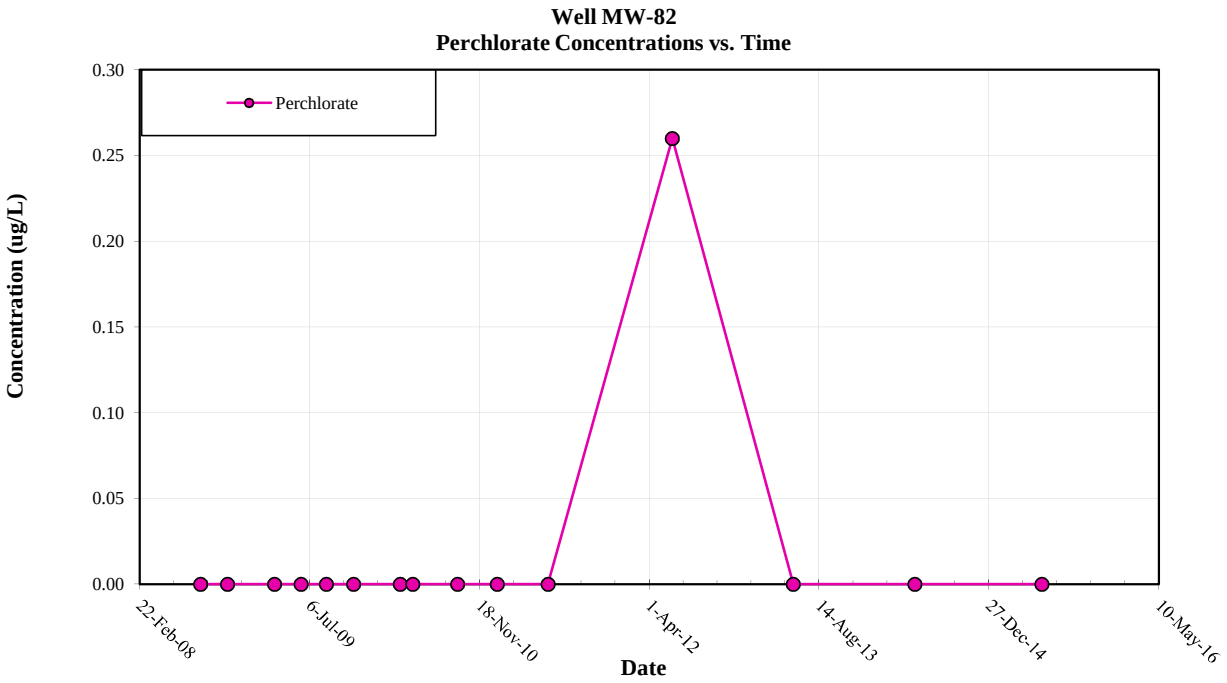

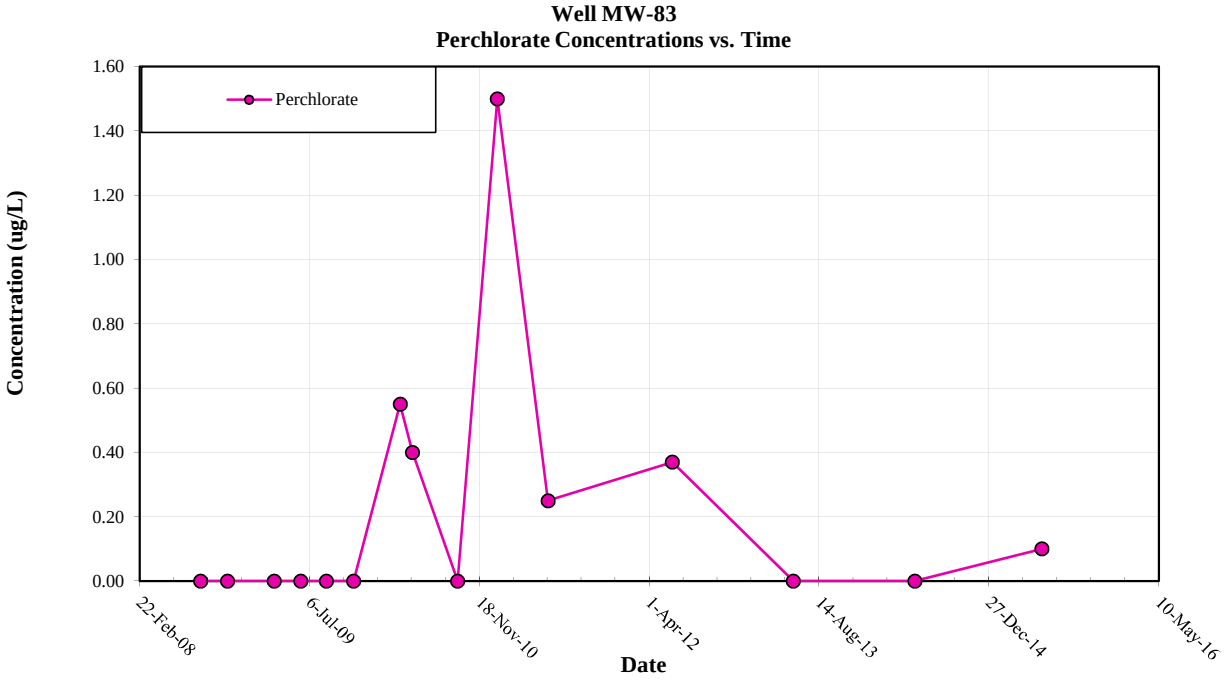

Note: All non-detections are set to zero for graphing purposes.

Contaminate of Potential Concern Time Series Plot

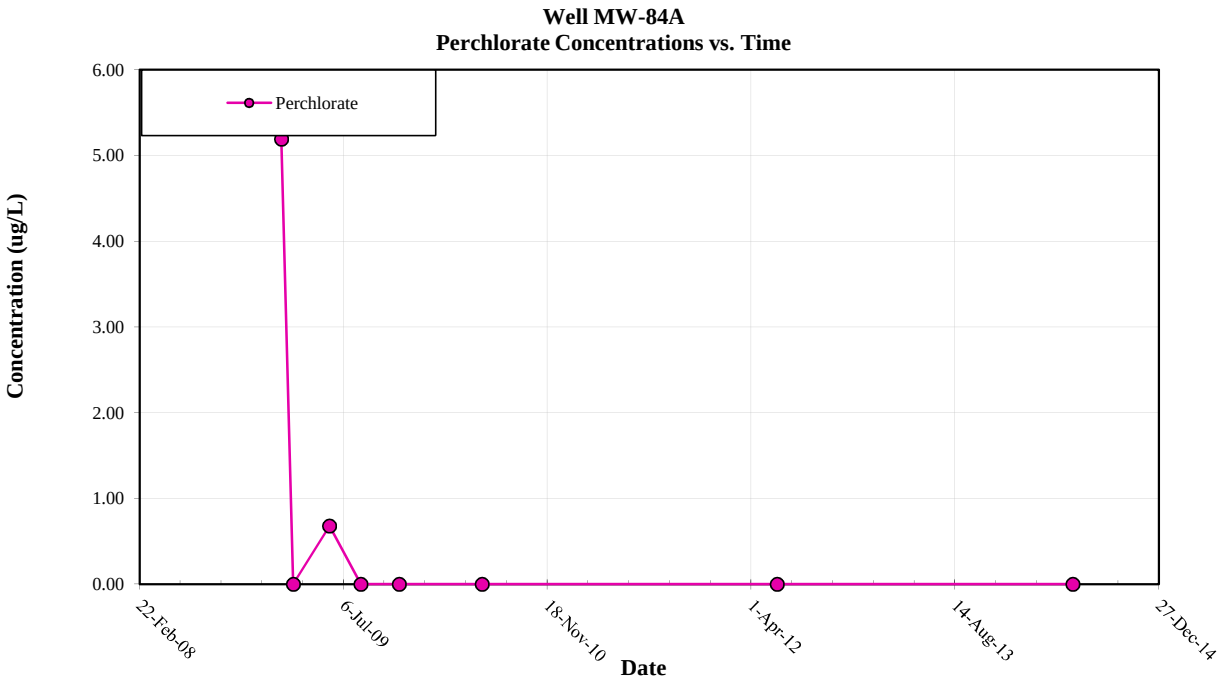

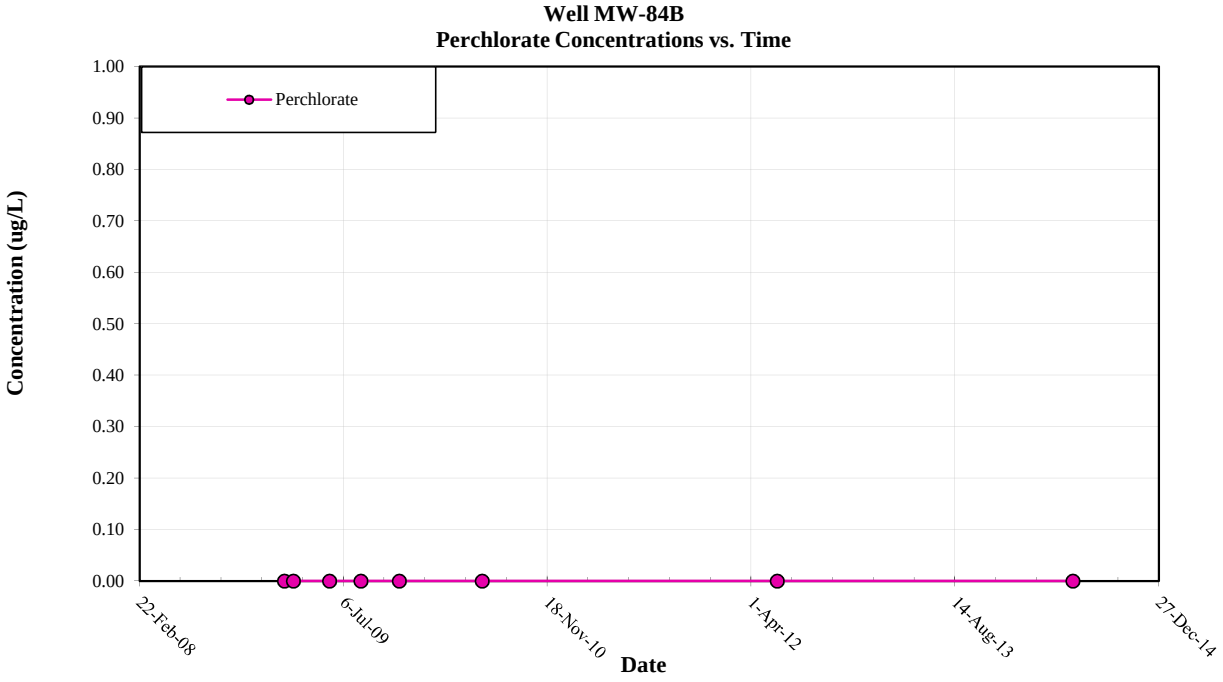

Note: All non-detections are set to zero for graphing purposes.

Contaminate of Potential Concern Time Series Plot

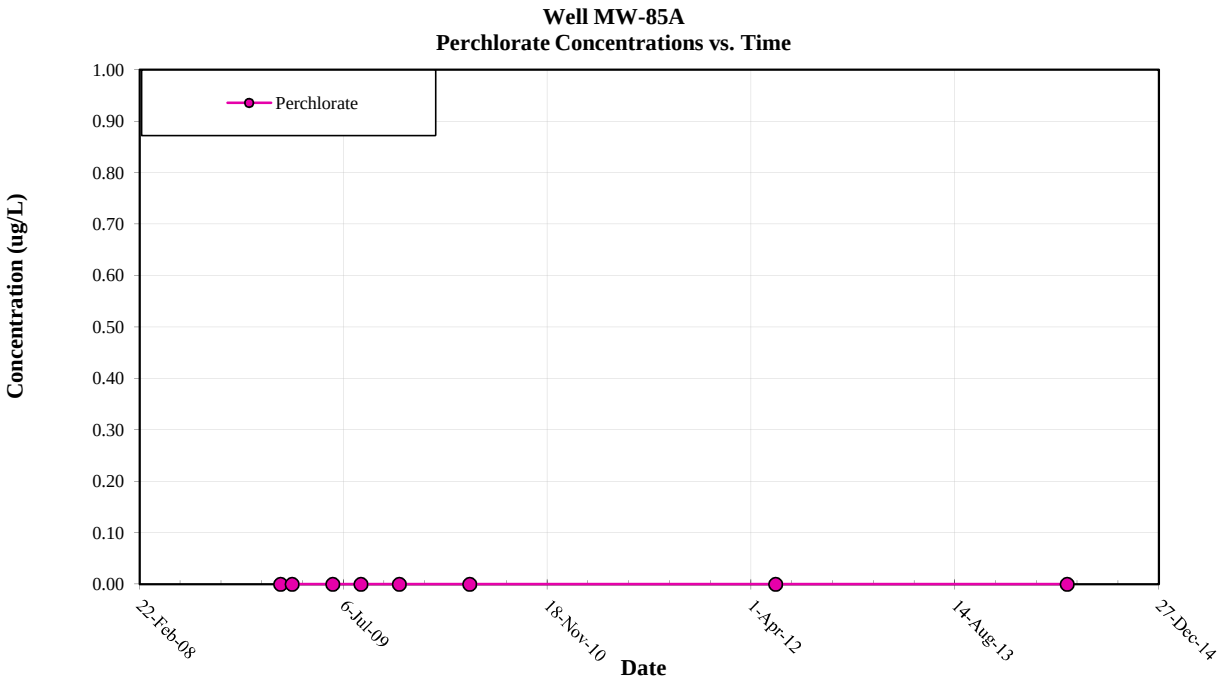

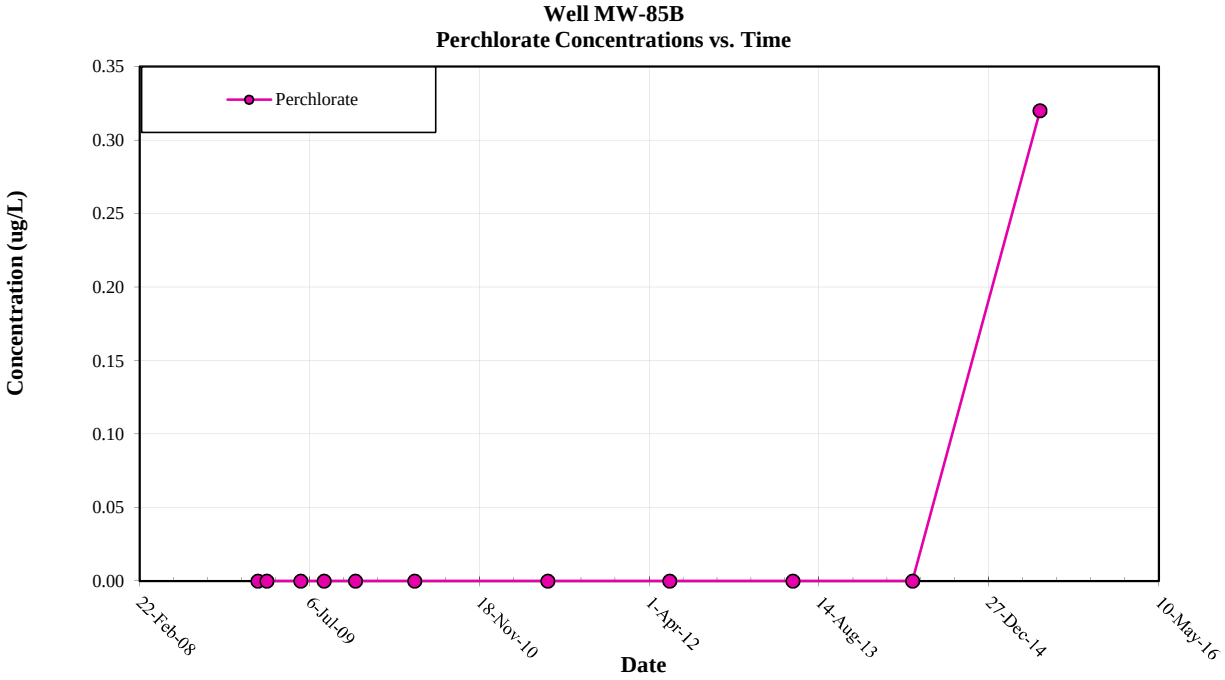

Note: All non-detections are set to zero for graphing purposes.

Contaminate of Potential Concern Time Series Plot

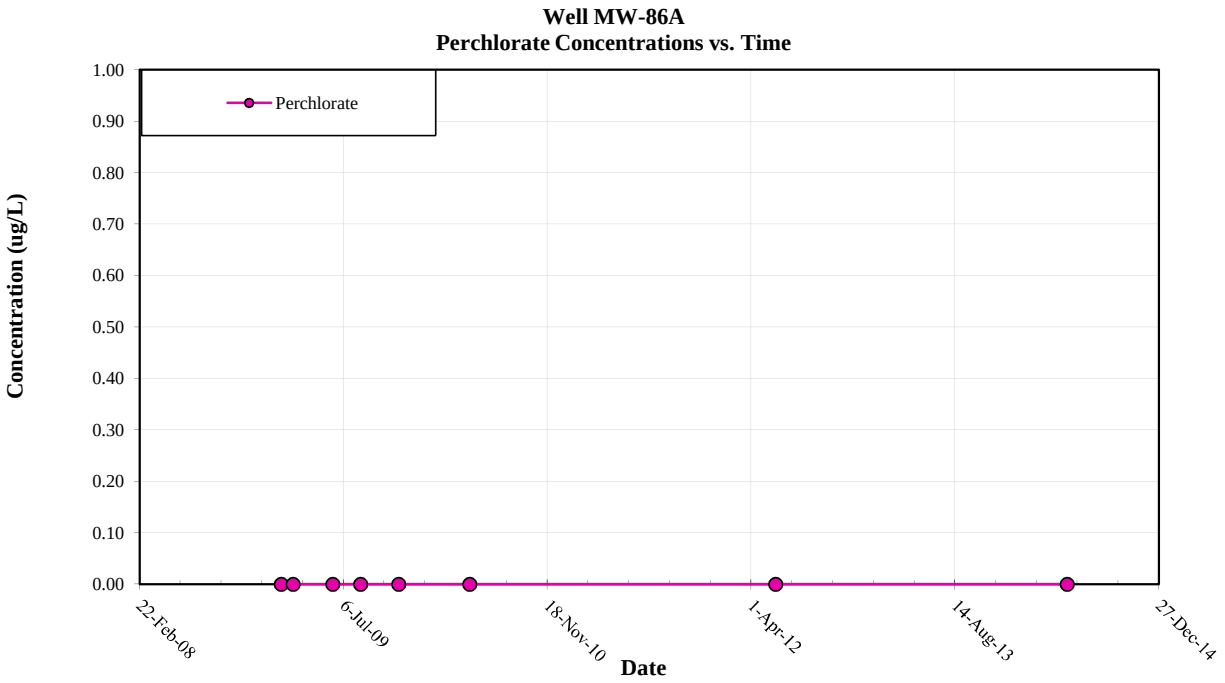

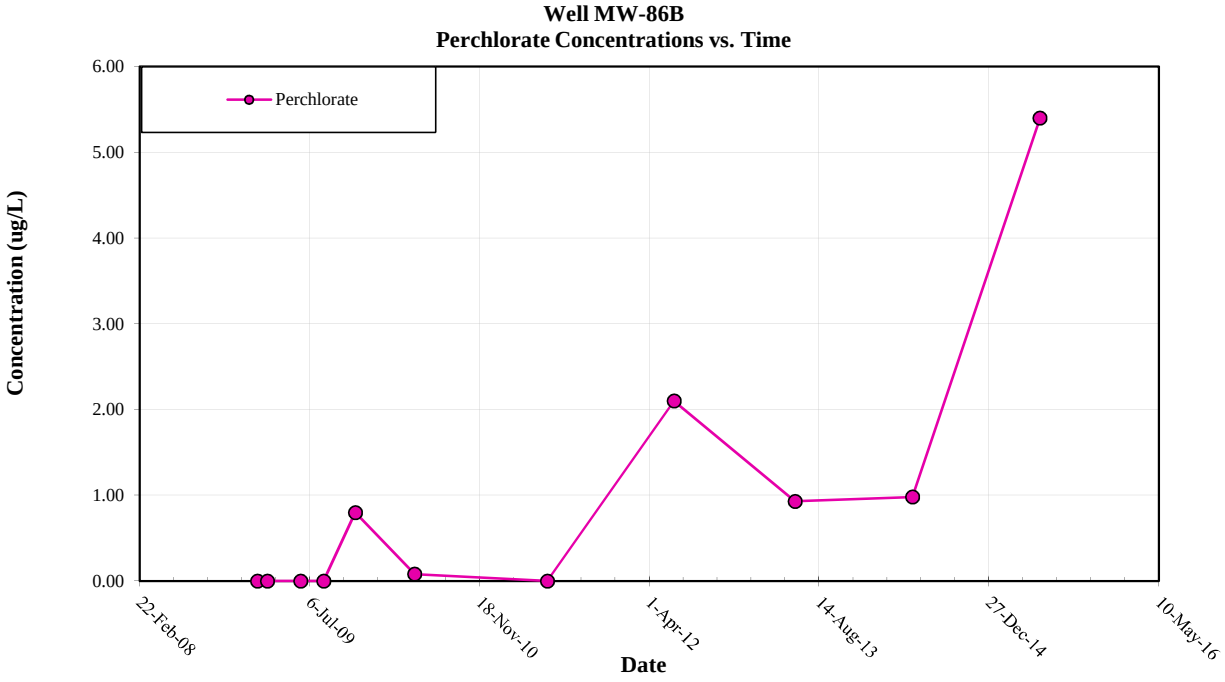

Note: All non-detections are set to zero for graphing purposes.

Contaminate of Potential Concern Time Series Plot

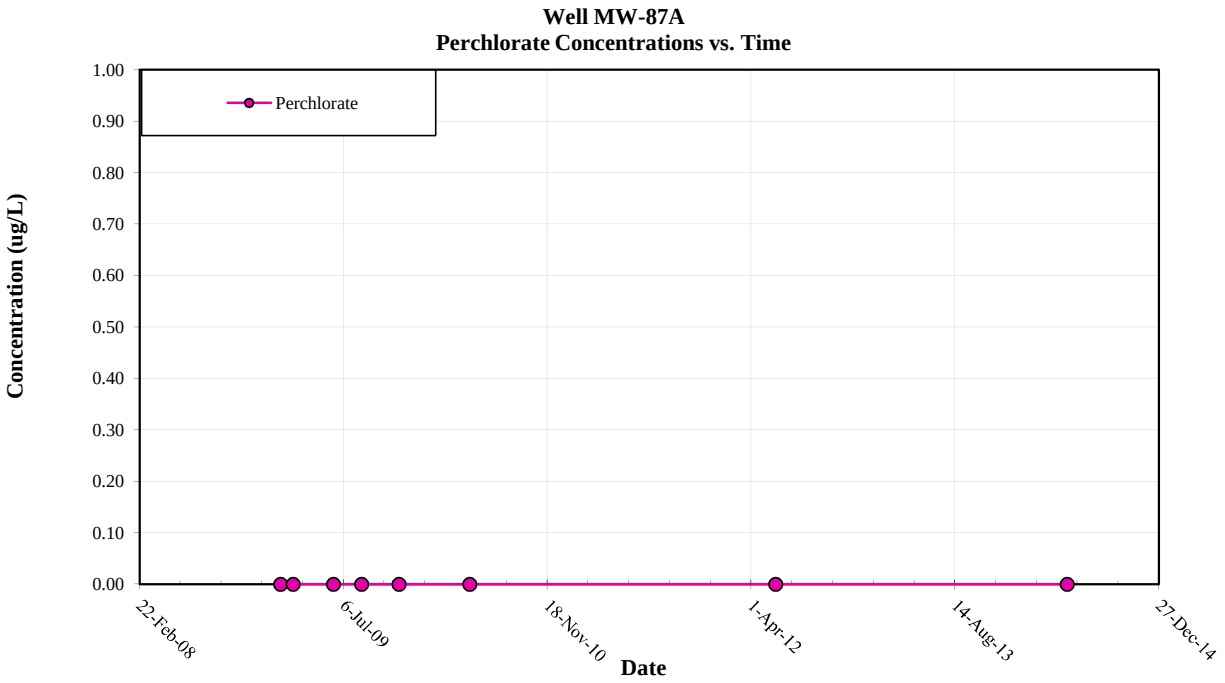

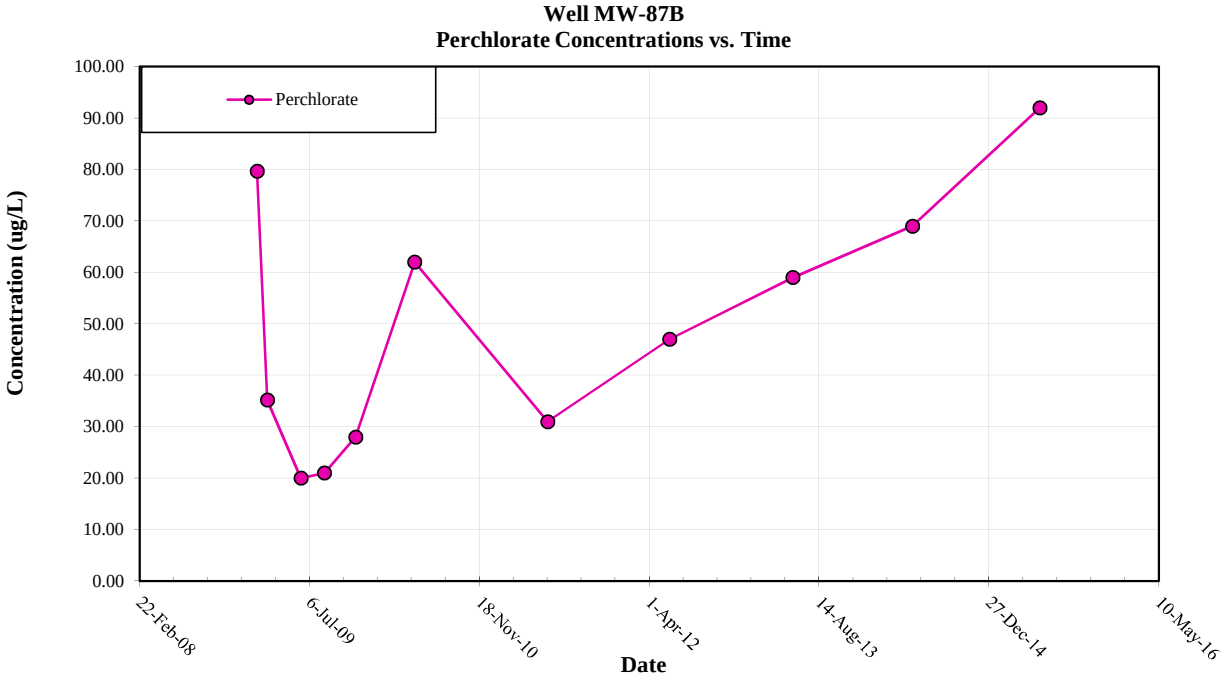

Note: All non-detections are set to zero for graphing purposes.

Contaminate of Potential Concern Time Series Plot

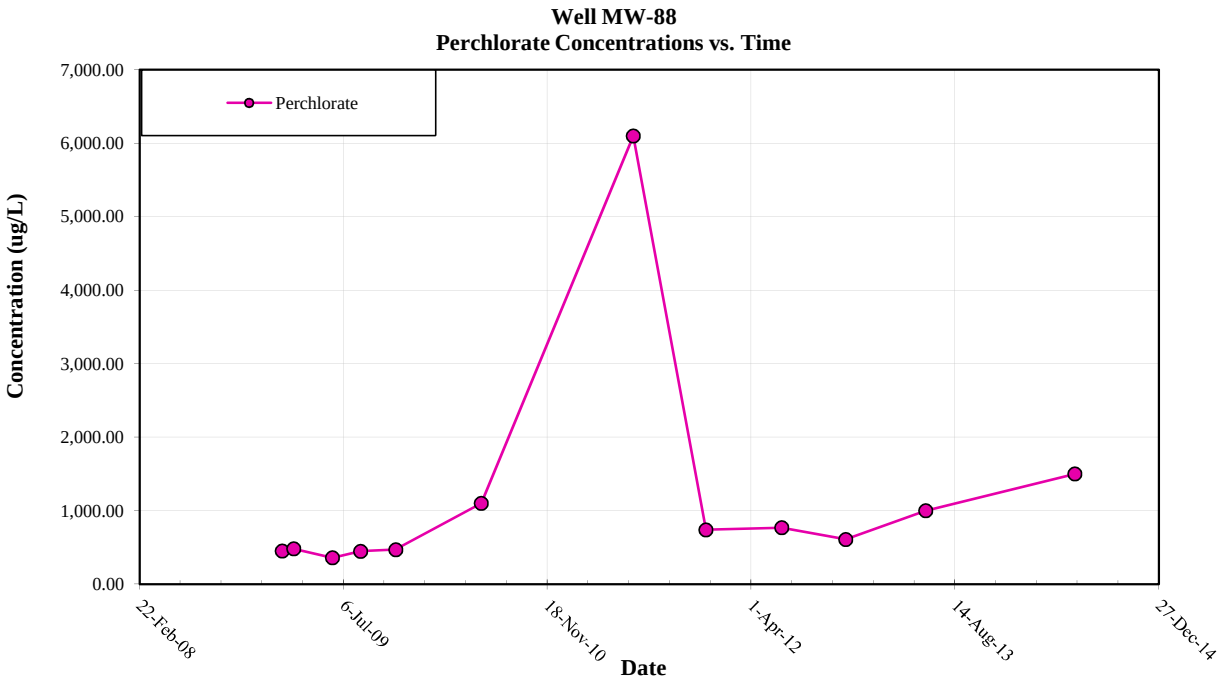

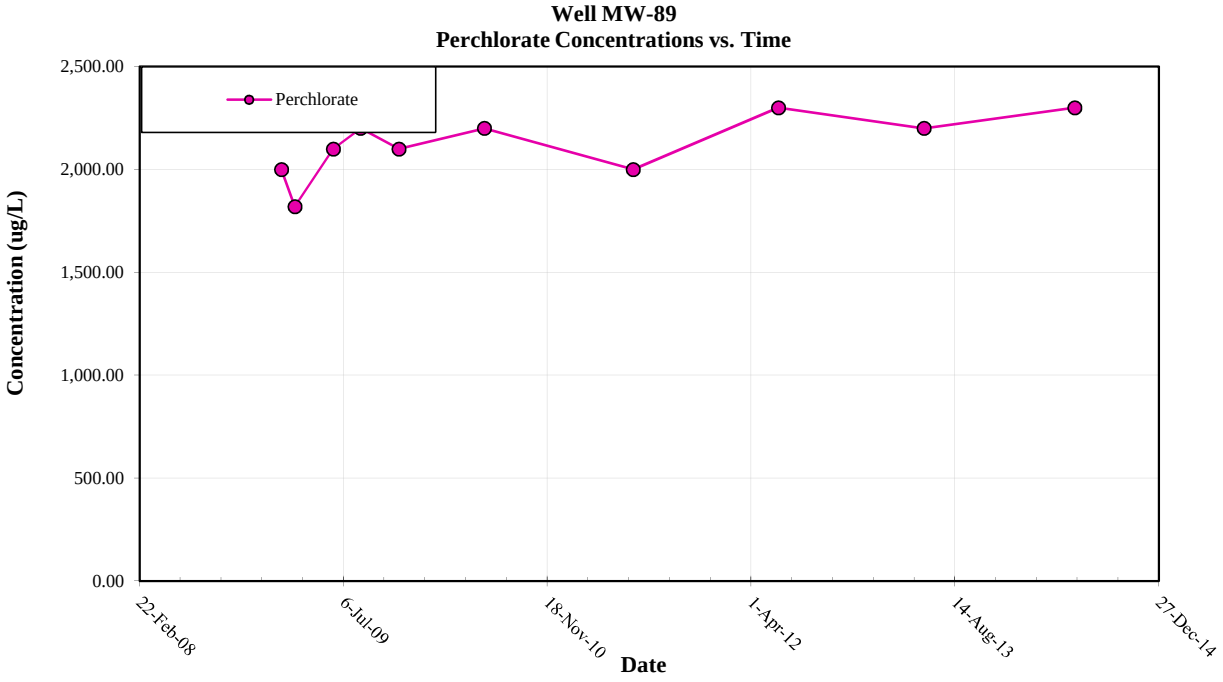

Note: All non-detections are set to zero for graphing purposes.

Contaminate of Potential Concern Time Series Plot

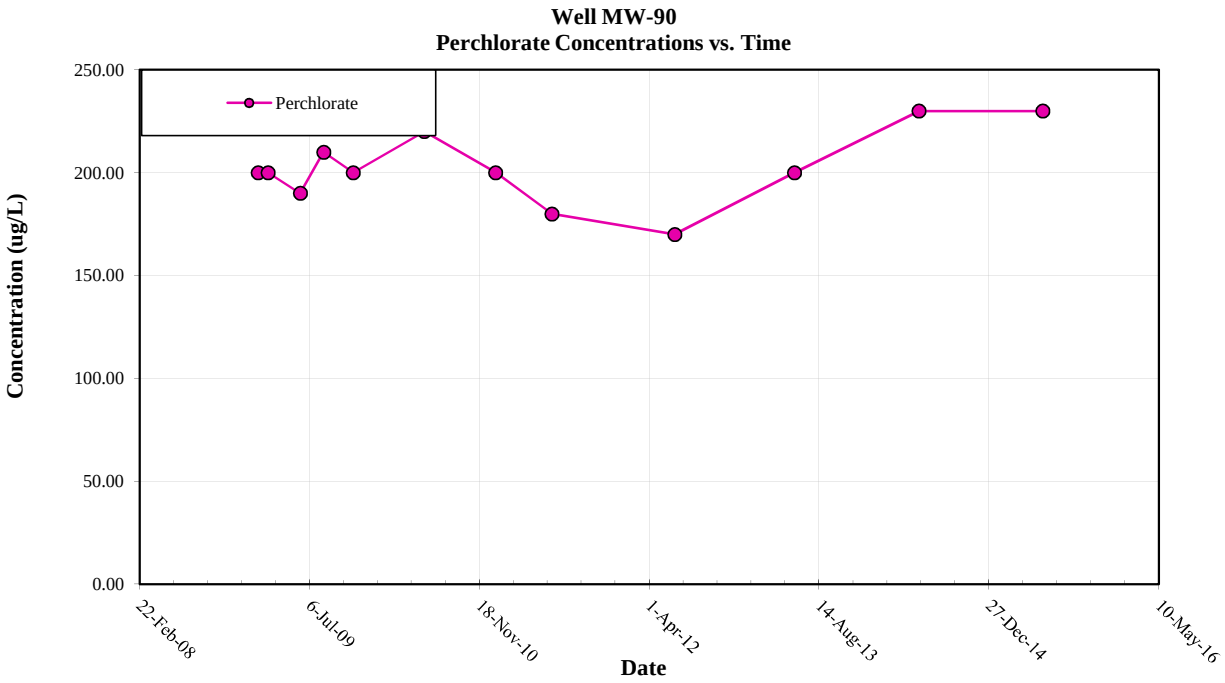

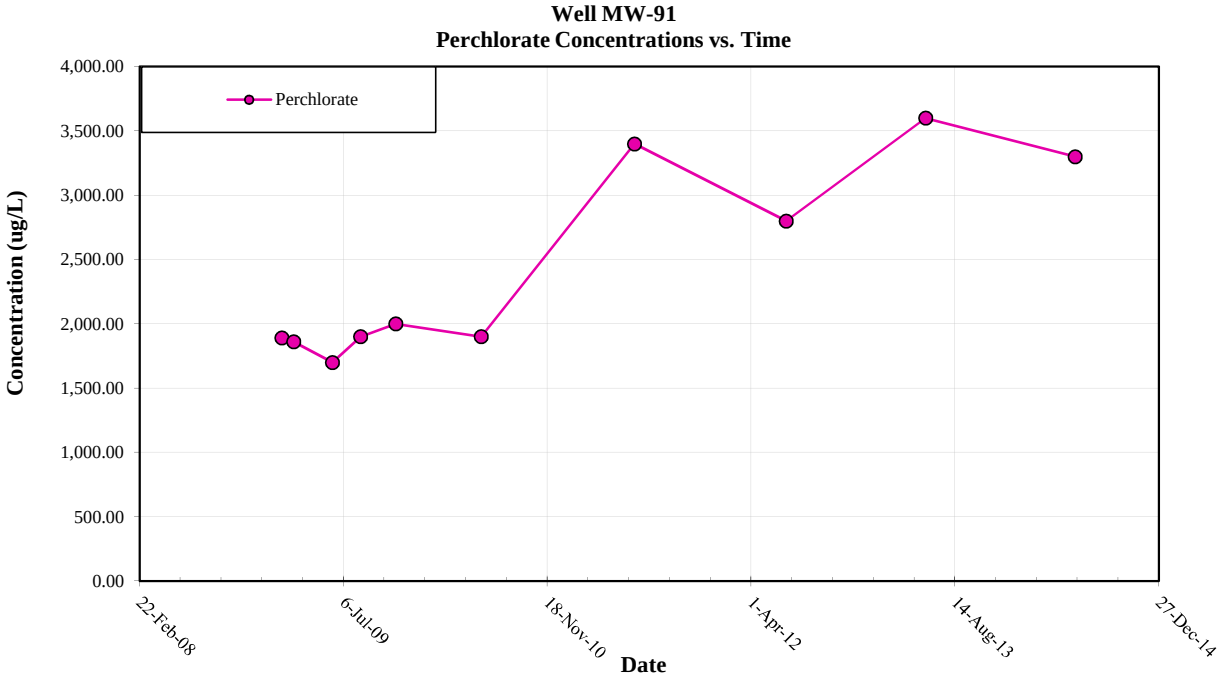

Note: All non-detections are set to zero for graphing purposes.

Contaminate of Potential Concern Time Series Plot

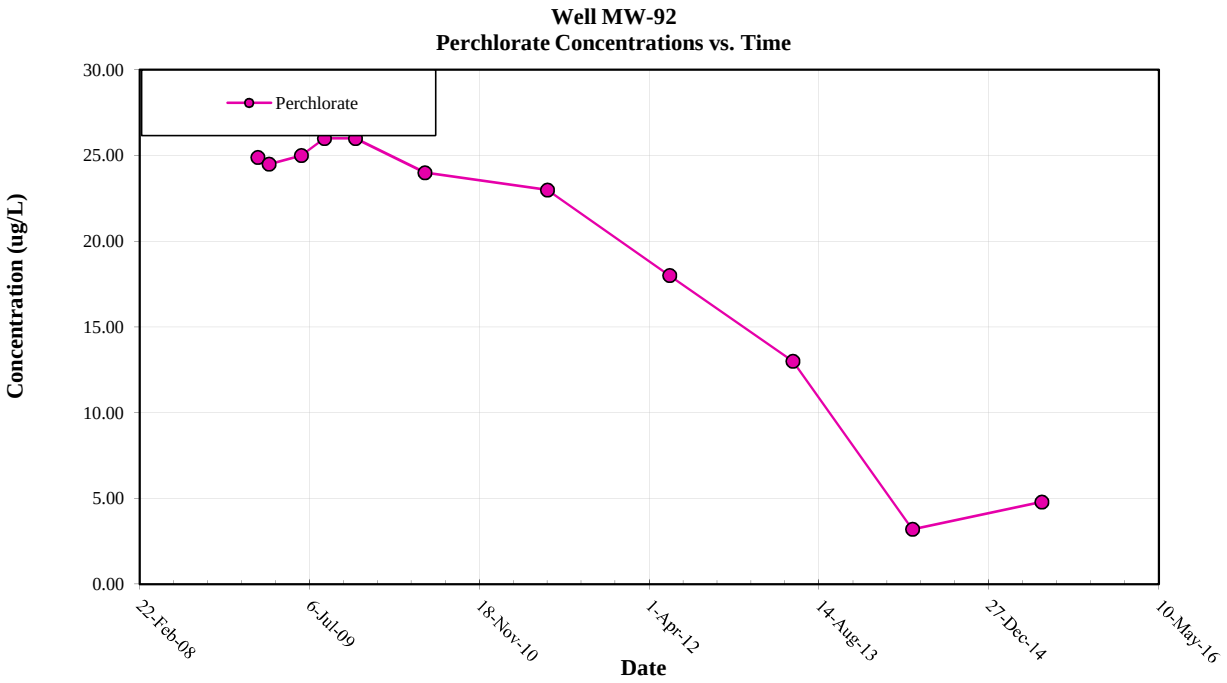

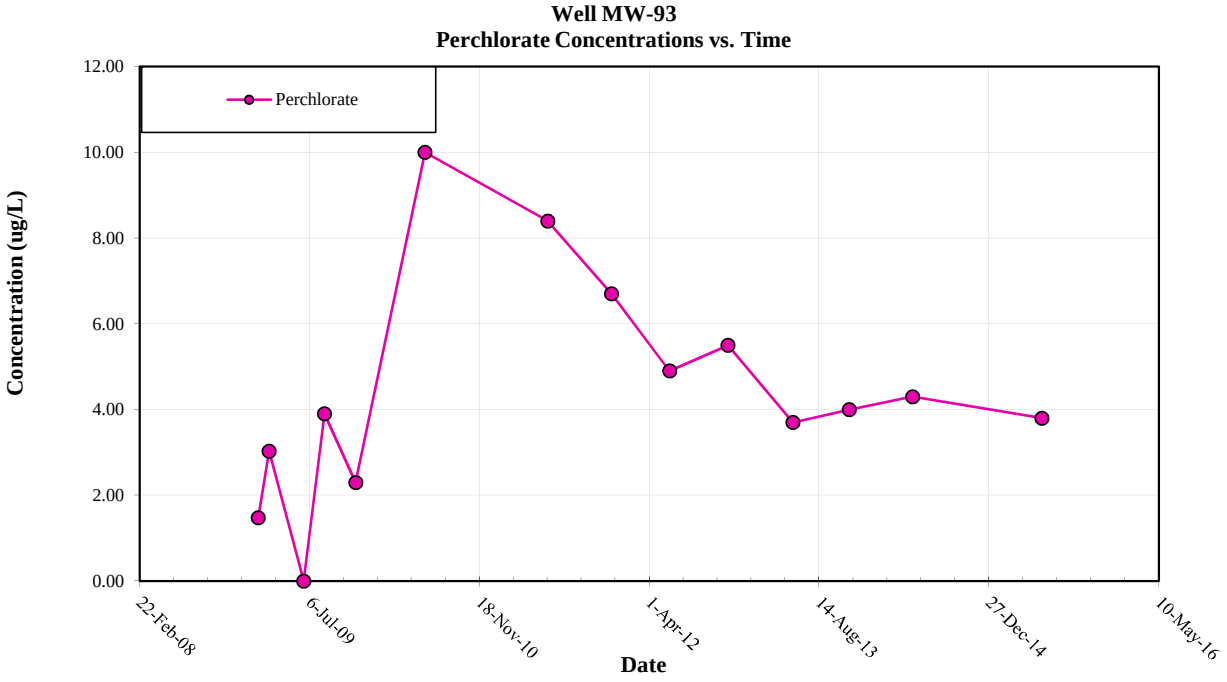

Note: All non-detections are set to zero for graphing purposes.

Contaminate of Potential Concern Time Series Plot

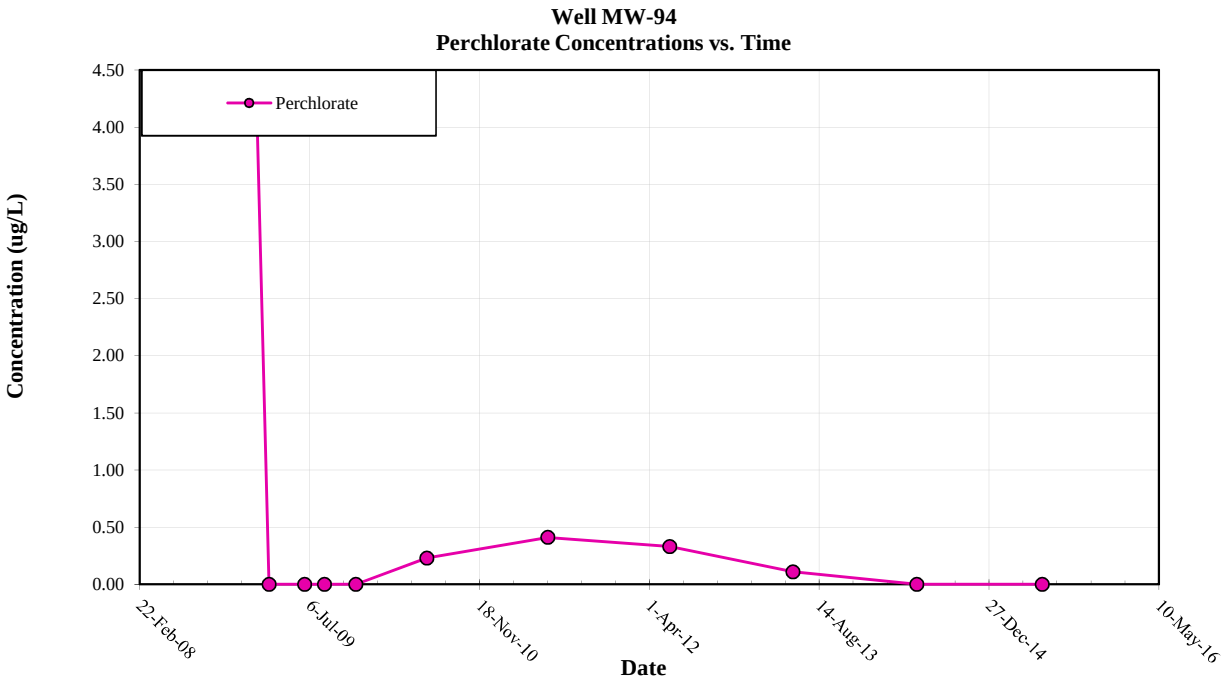

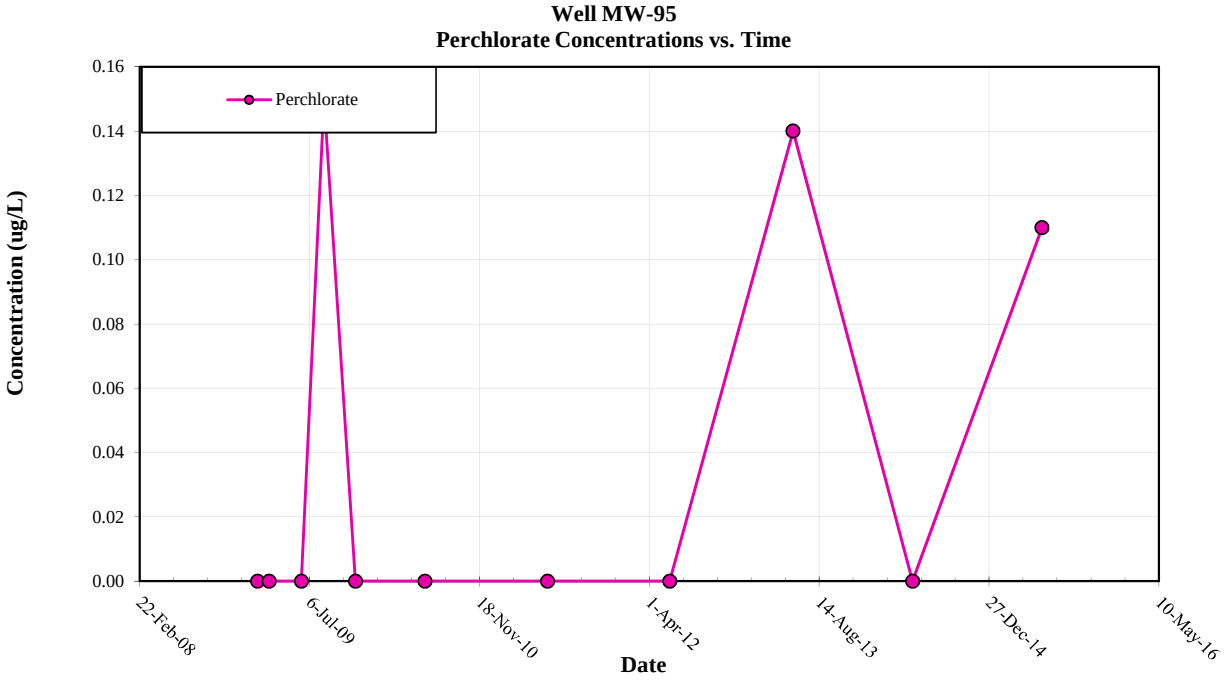

Note: All non-detections are set to zero for graphing purposes.

Contaminate of Potential Concern Time Series Plot

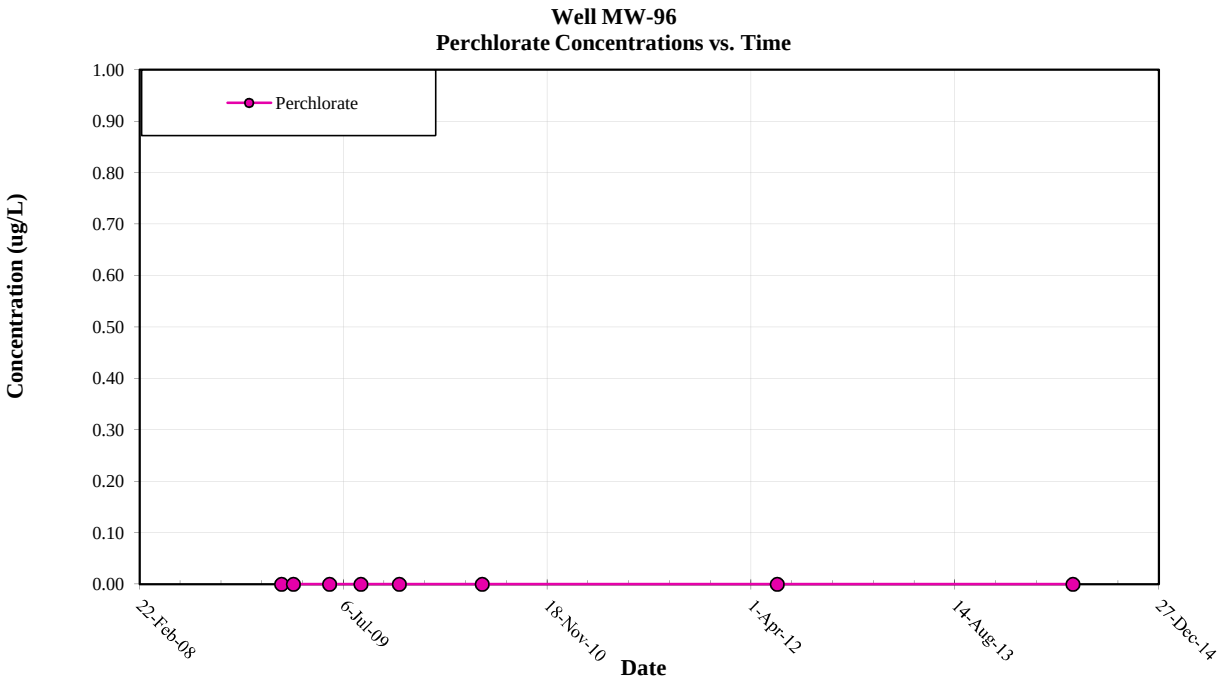

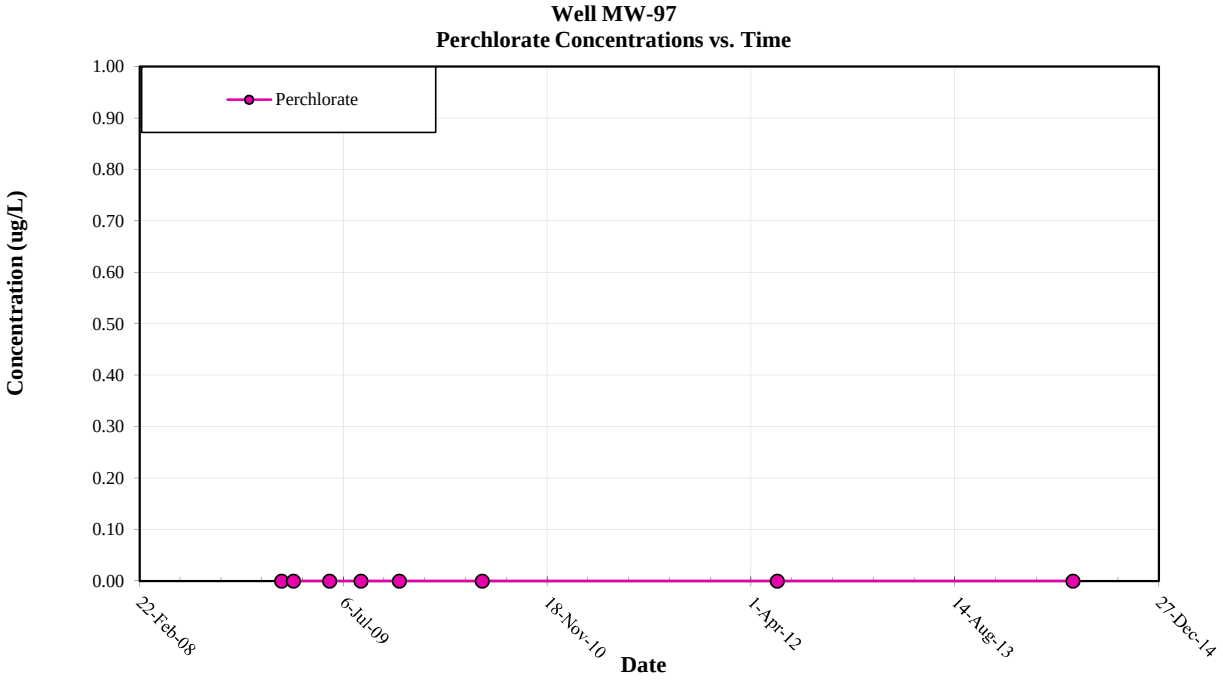

Note: All non-detections are set to zero for graphing purposes.

Contaminate of Potential Concern Time Series Plot

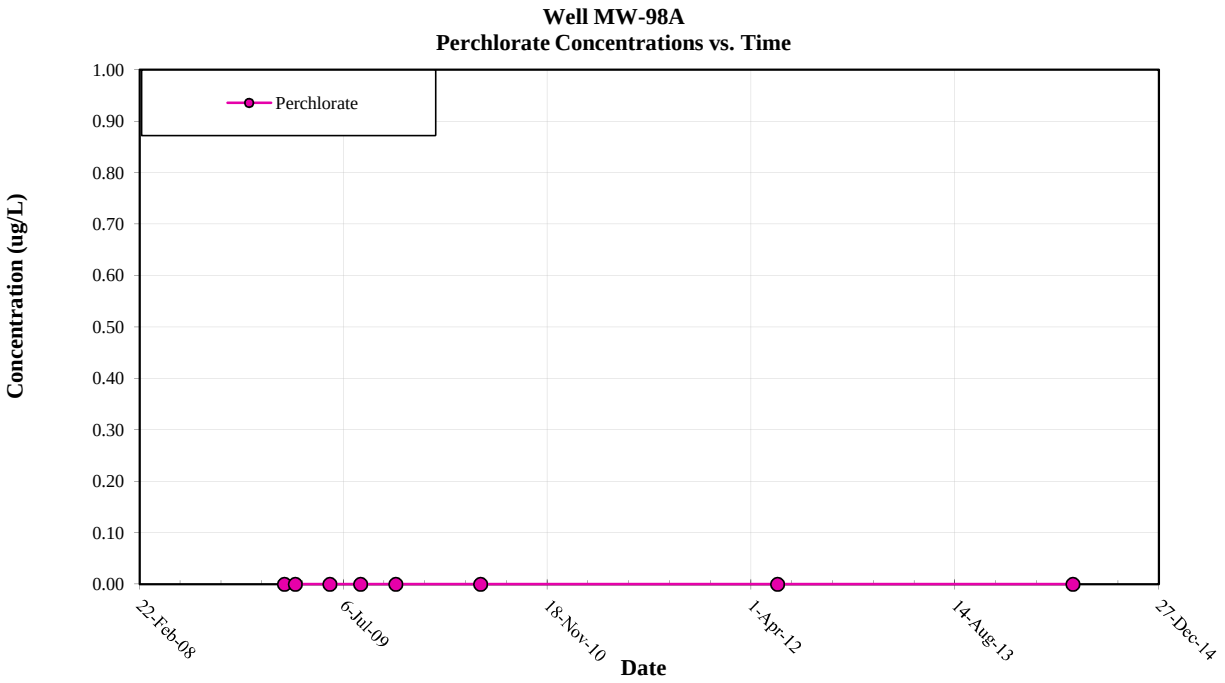

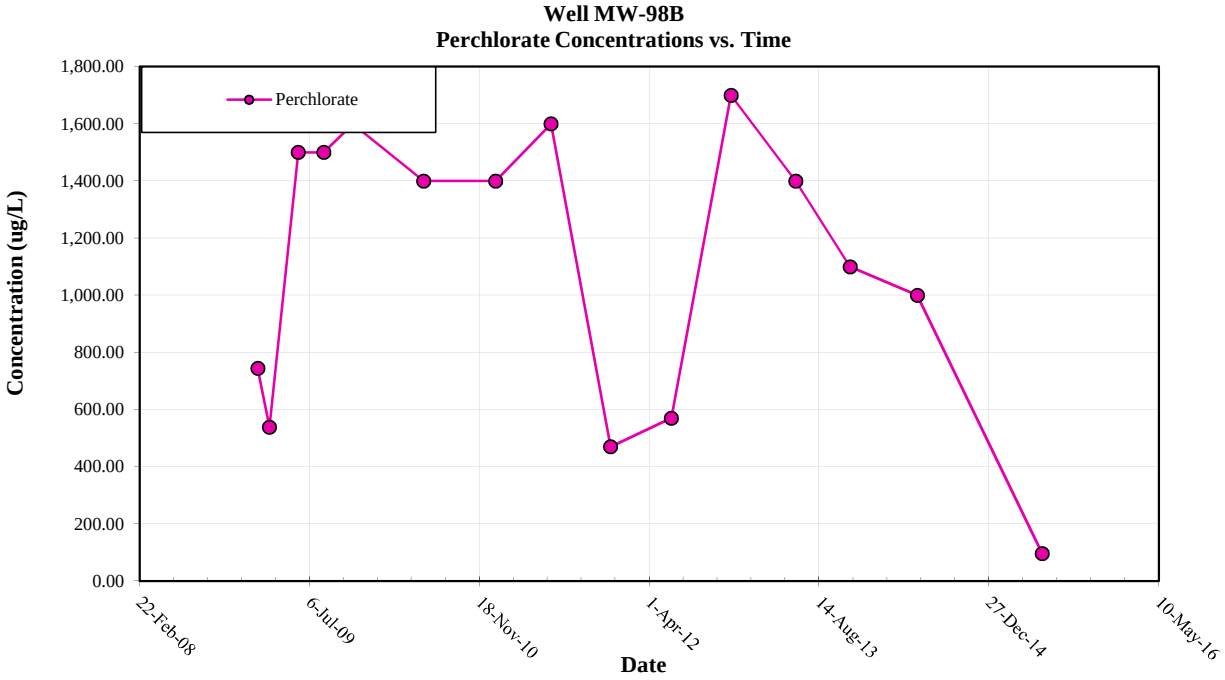

Note: All non-detections are set to zero for graphing purposes.

Contaminate of Potential Concern Time Series Plot

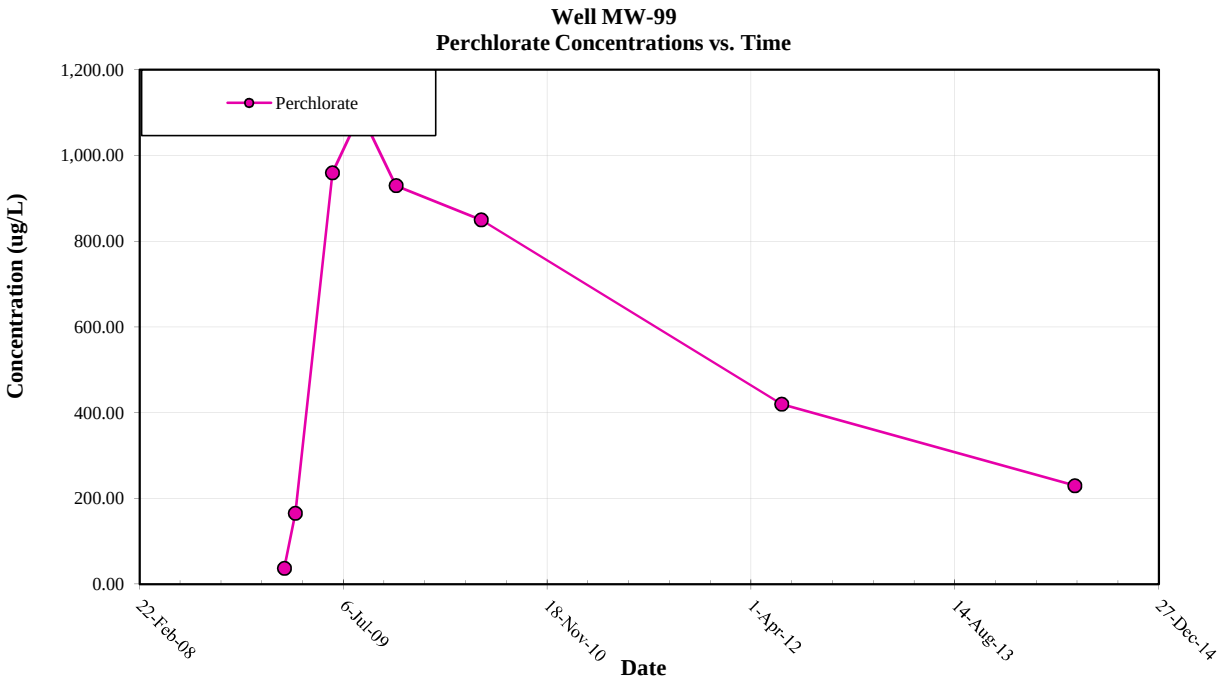

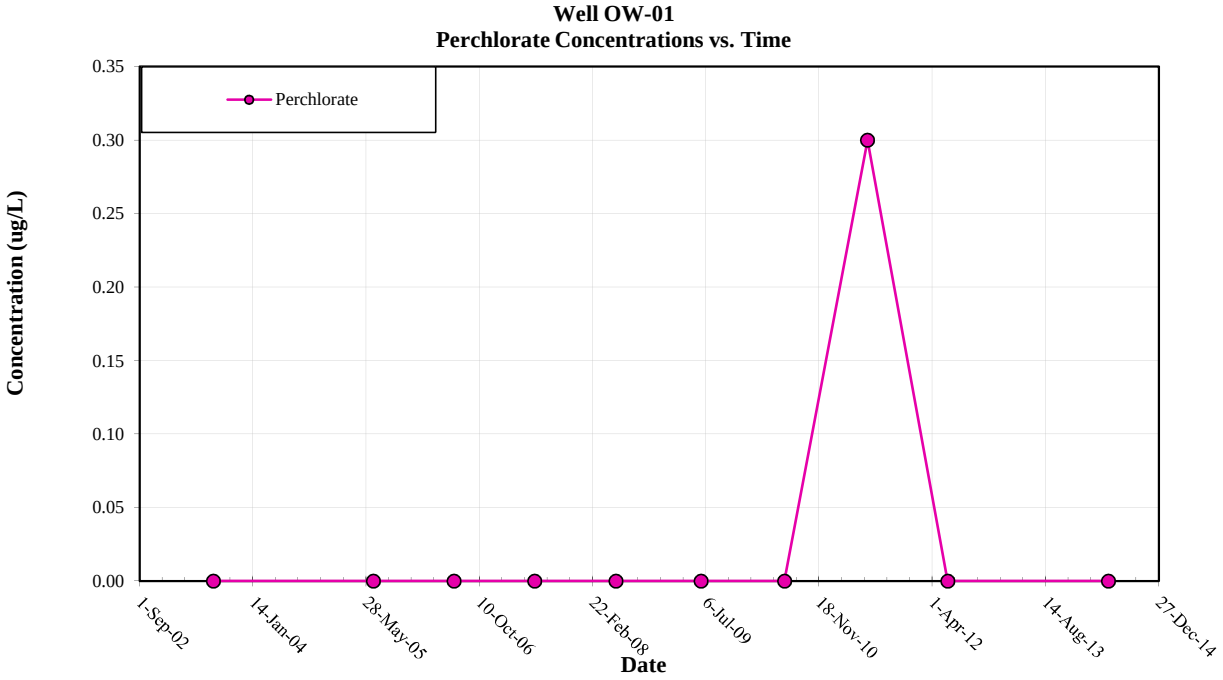

Note: All non-detections are set to zero for graphing purposes.

Contaminate of Potential Concern Time Series Plot

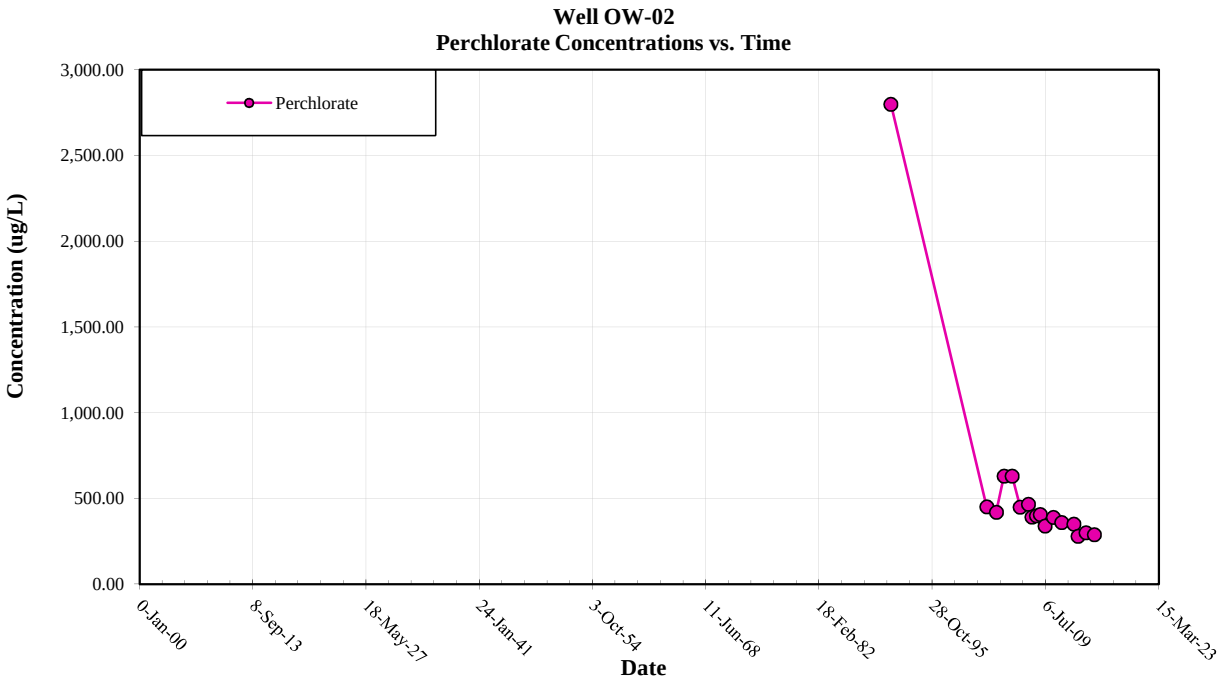

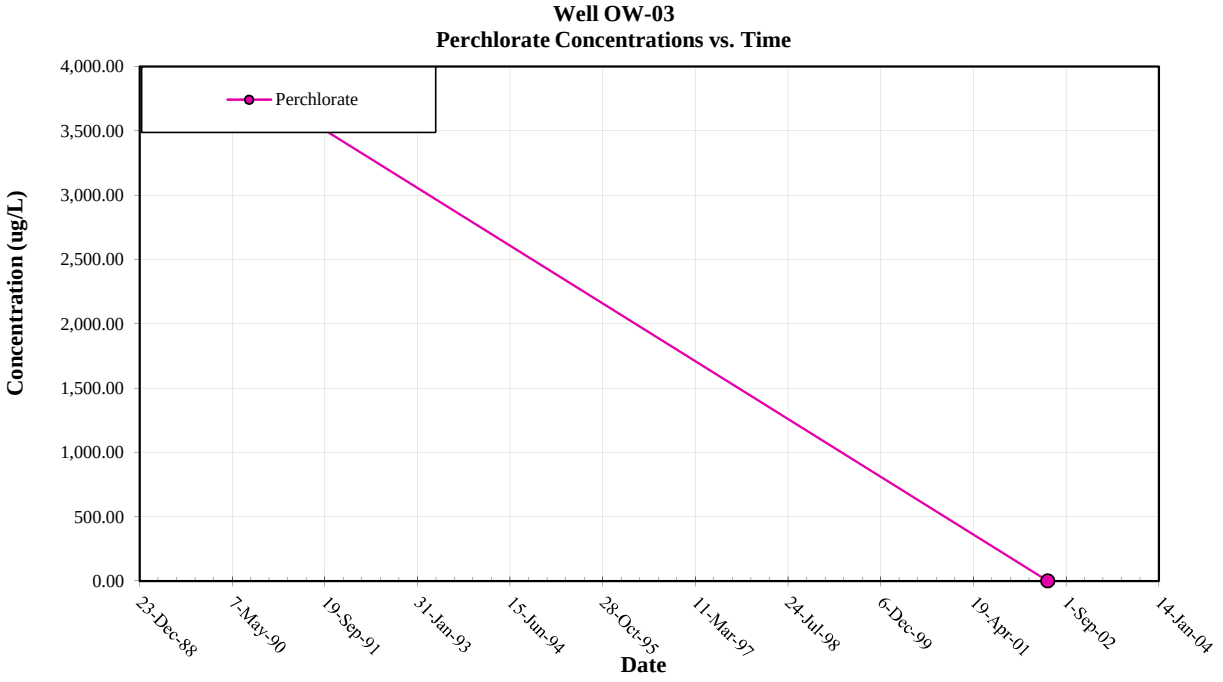

Note: All non-detections are set to zero for graphing purposes.

Contaminate of Potential Concern Time Series Plot

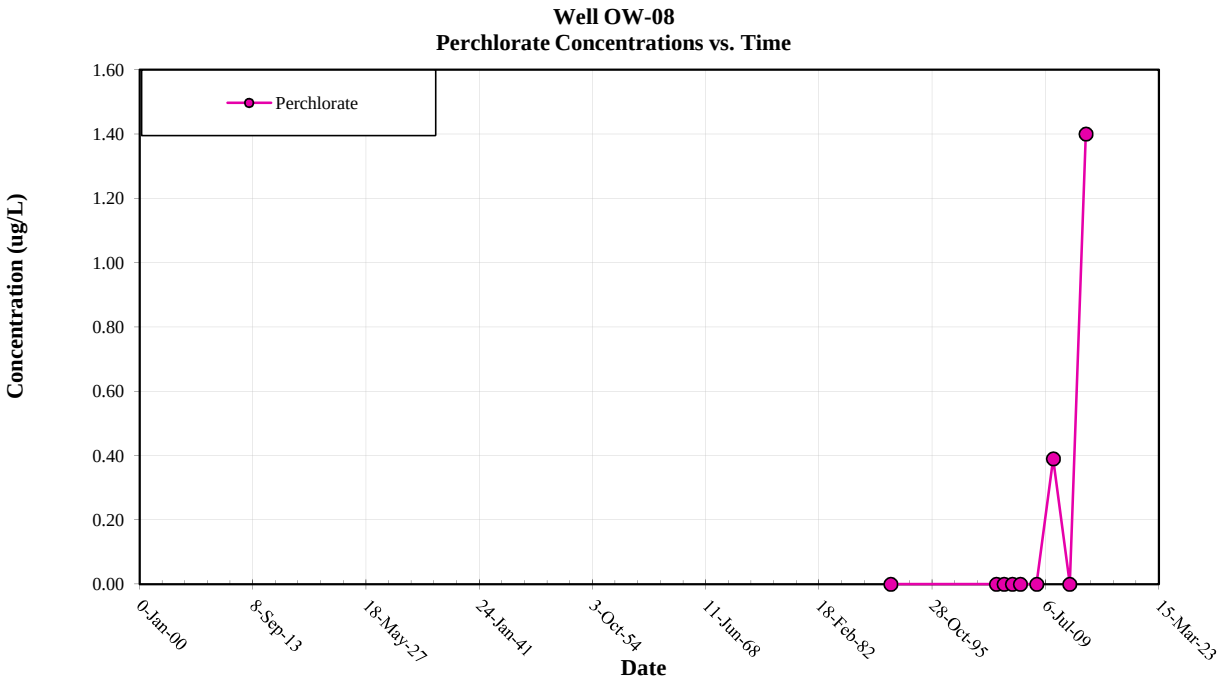

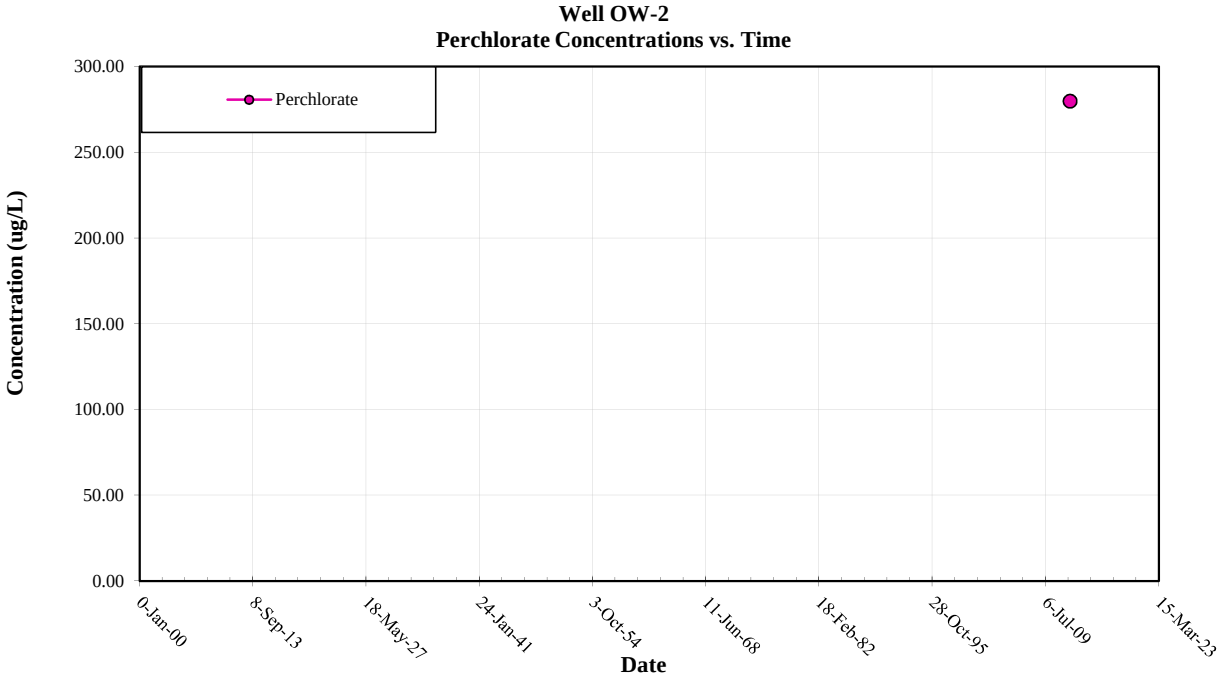

Note: All non-detections are set to zero for graphing purposes.

Contaminate of Potential Concern Time Series Plot

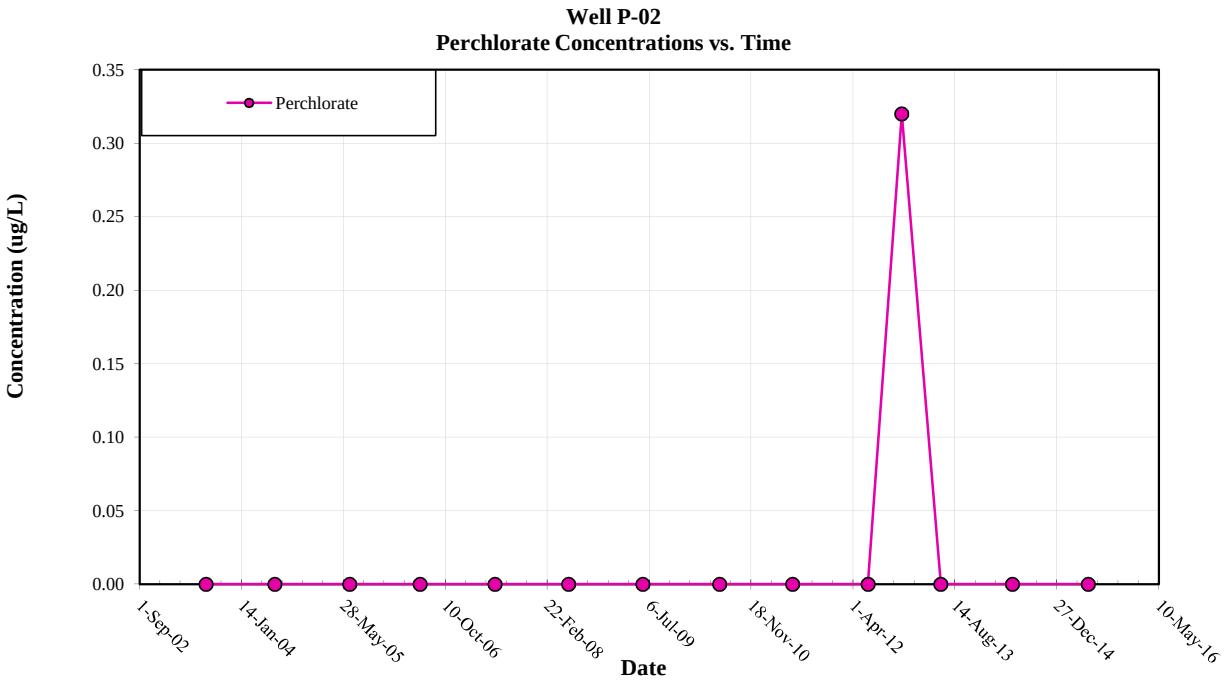

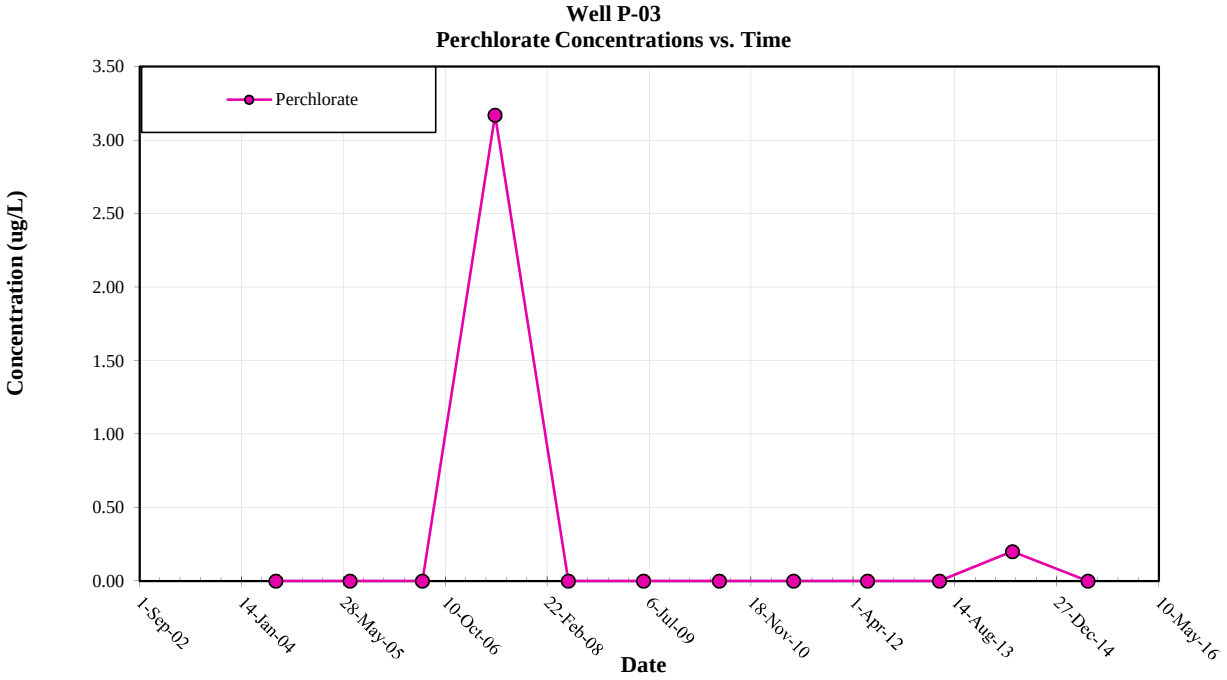

Note: All non-detections are set to zero for graphing purposes.

Contaminate of Potential Concern Time Series Plot

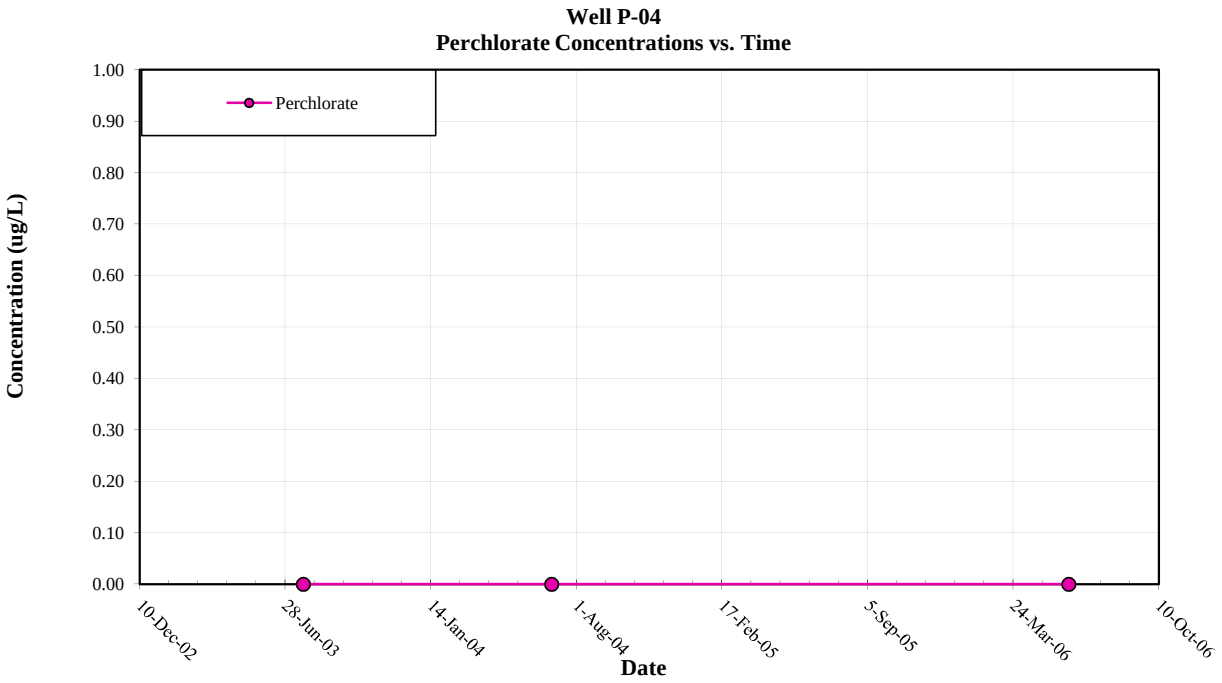

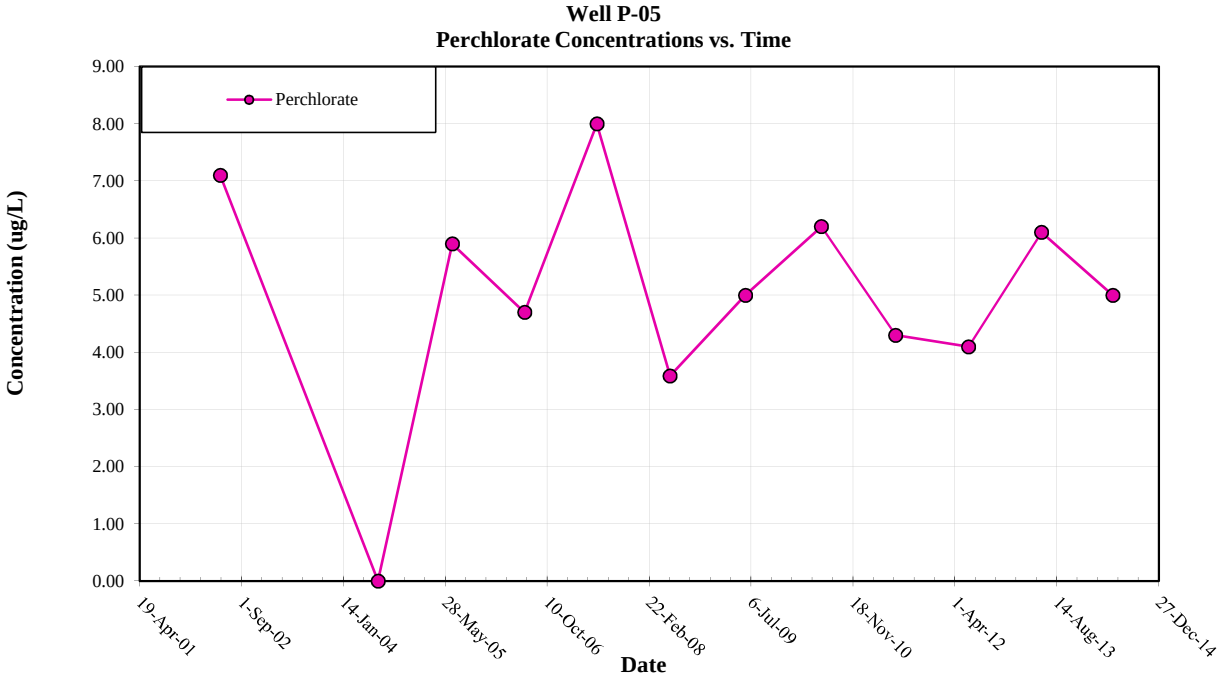

Note: All non-detections are set to zero for graphing purposes.

Contaminate of Potential Concern Time Series Plot

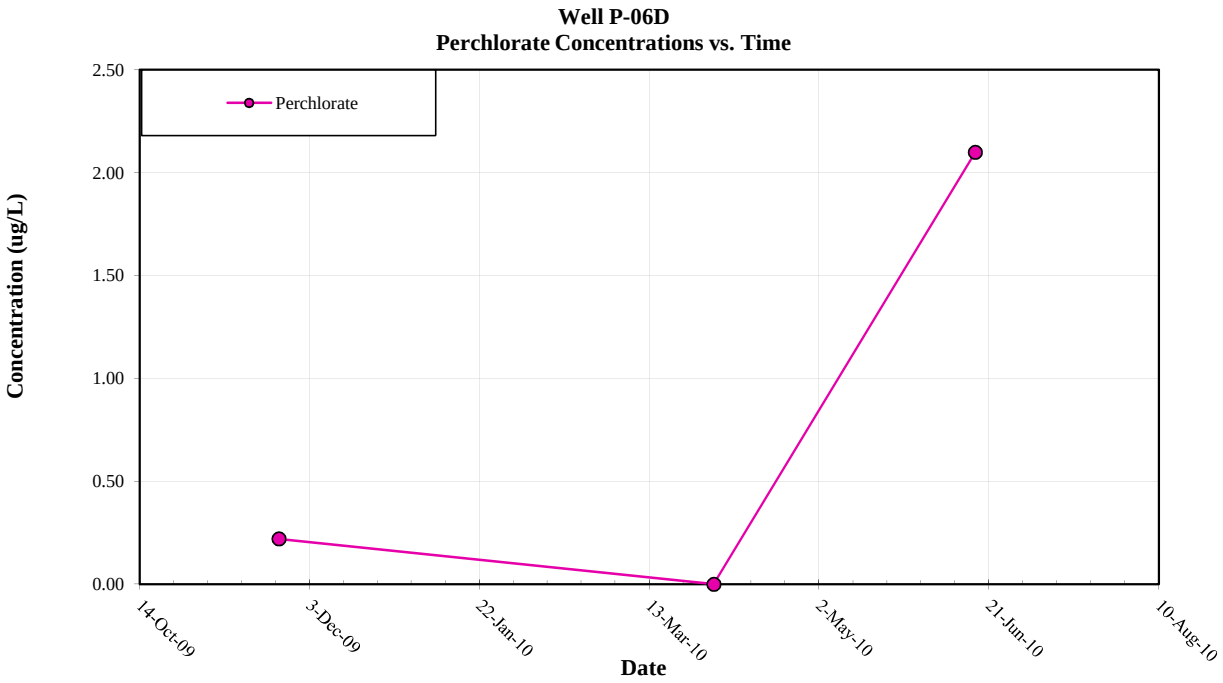

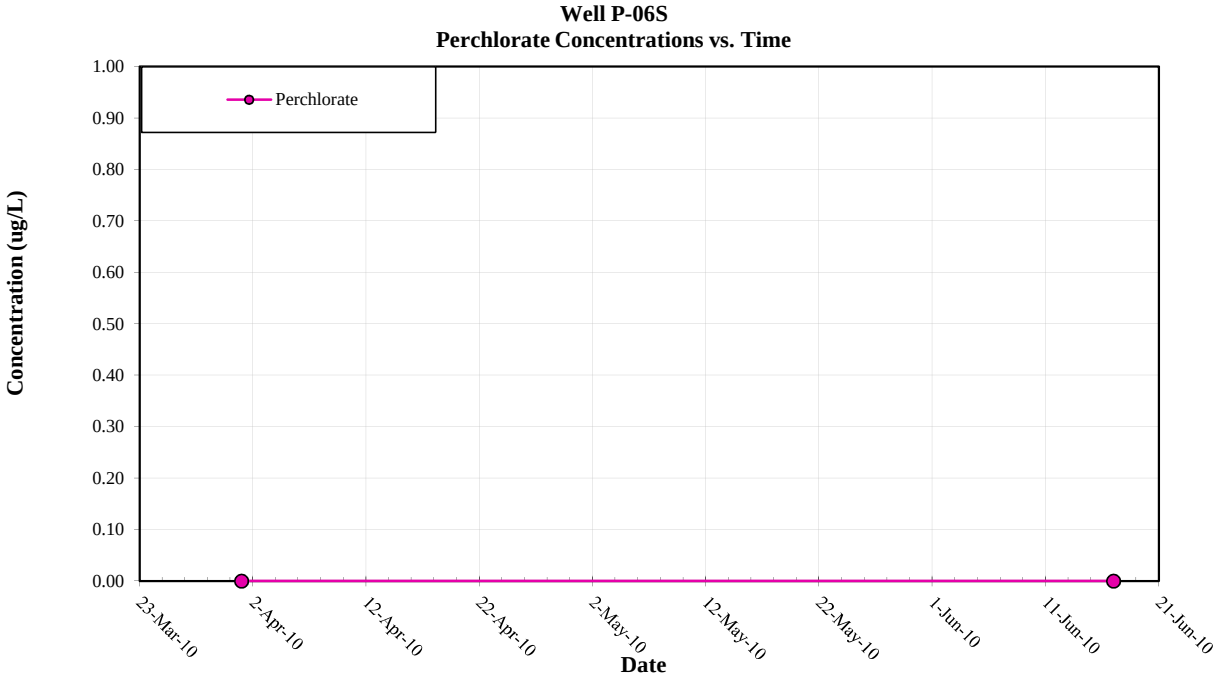

Note: All non-detections are set to zero for graphing purposes.

Contaminate of Potential Concern Time Series Plot

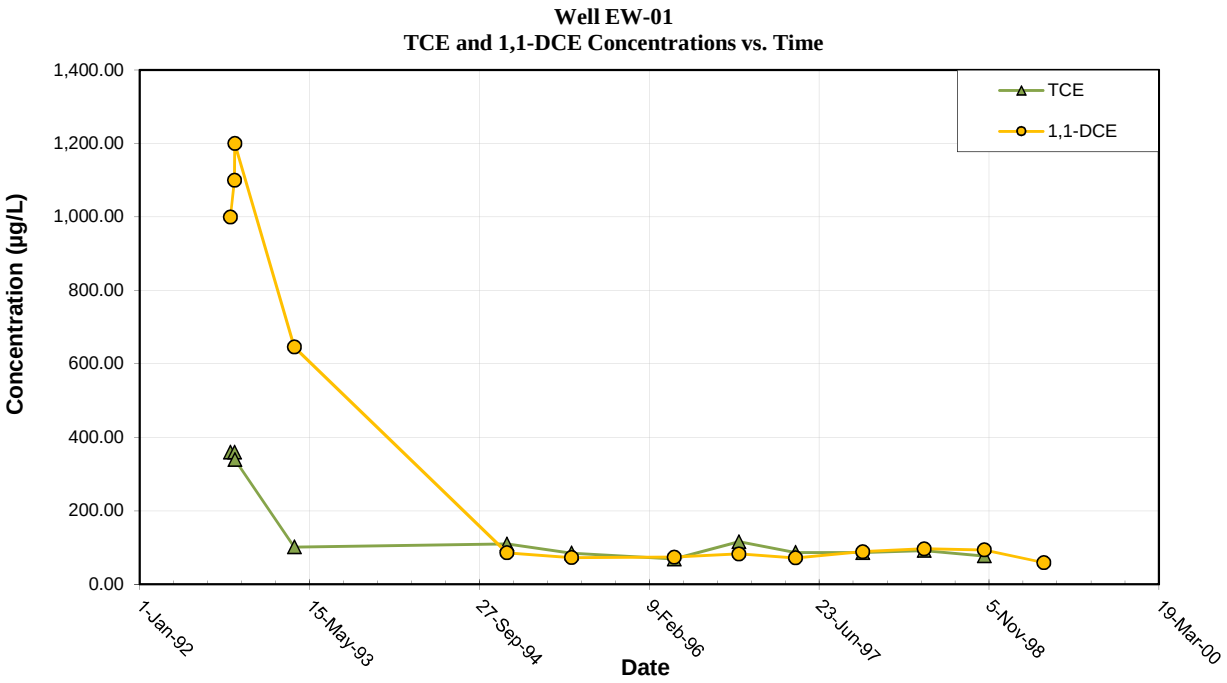

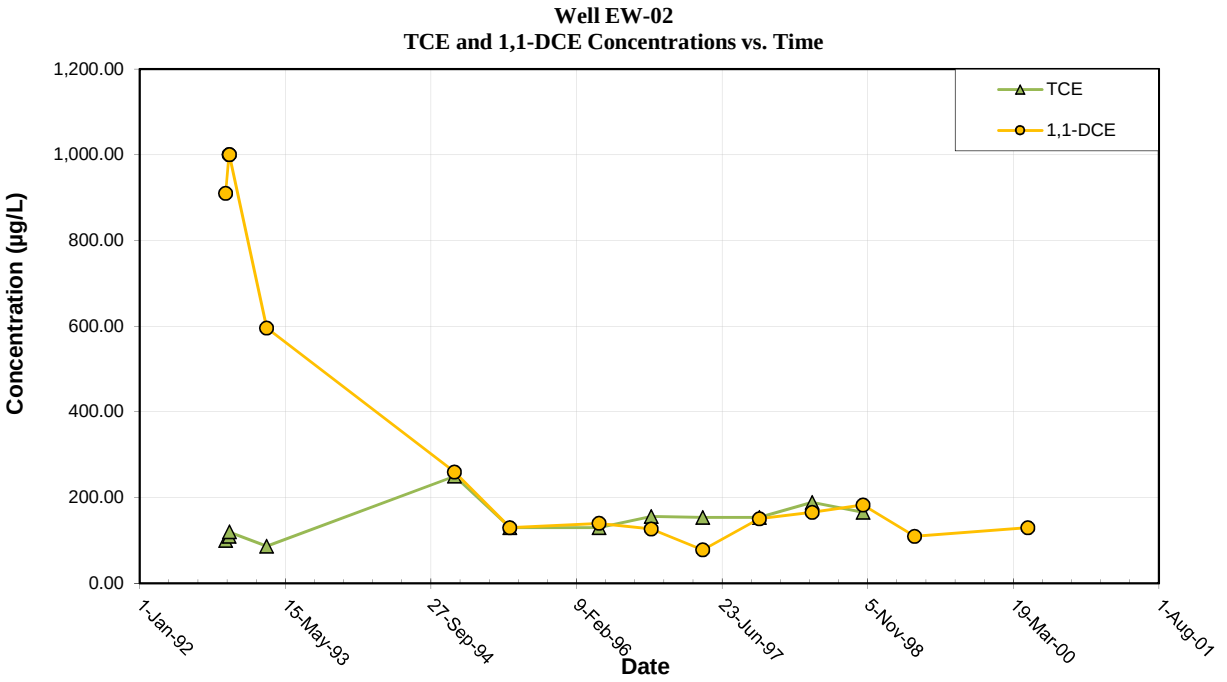

Note: All non-detections are set to zero for graphing purposes.

Well EW-08
TCE and 1,1-DCE Concentrations vs. Time

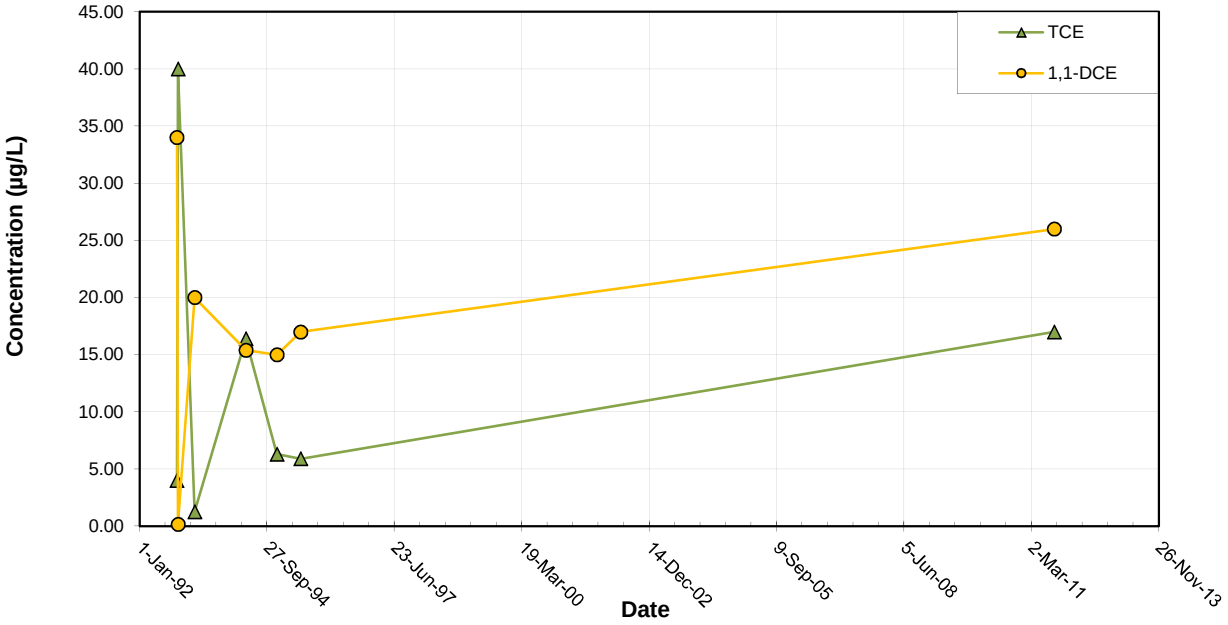

Well EW-09
TCE and 1,1-DCE Concentrations vs. Time

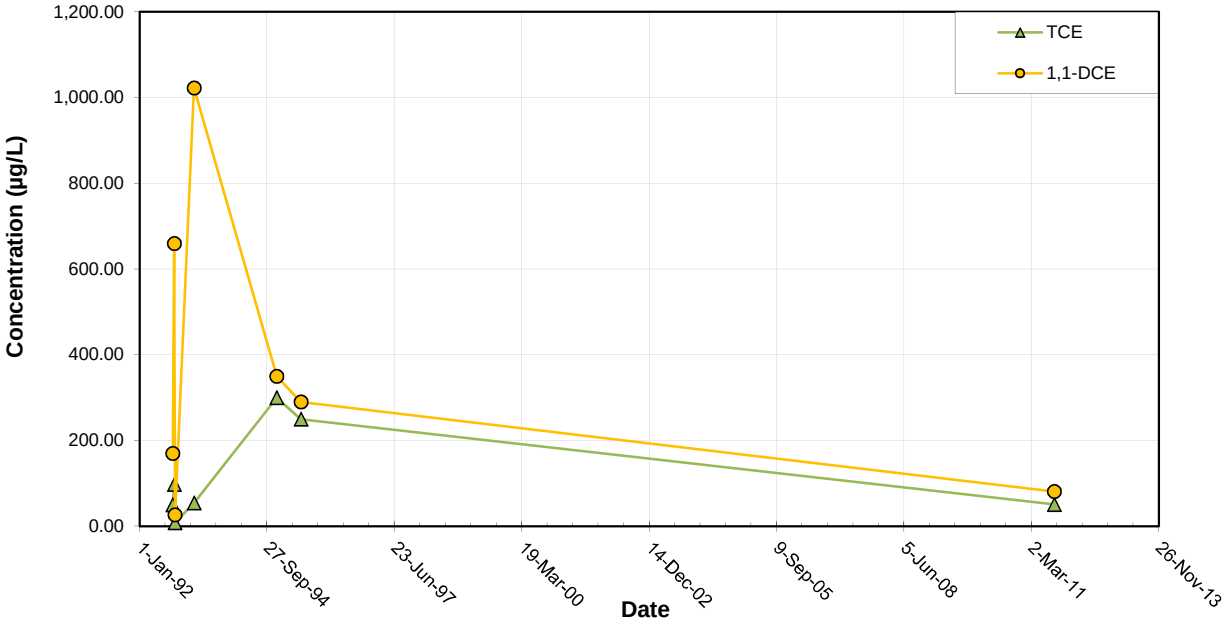

Note: All non-detections are set to zero for graphing purposes.

Well EW-10
TCE and 1,1-DCE Concentrations vs. Time

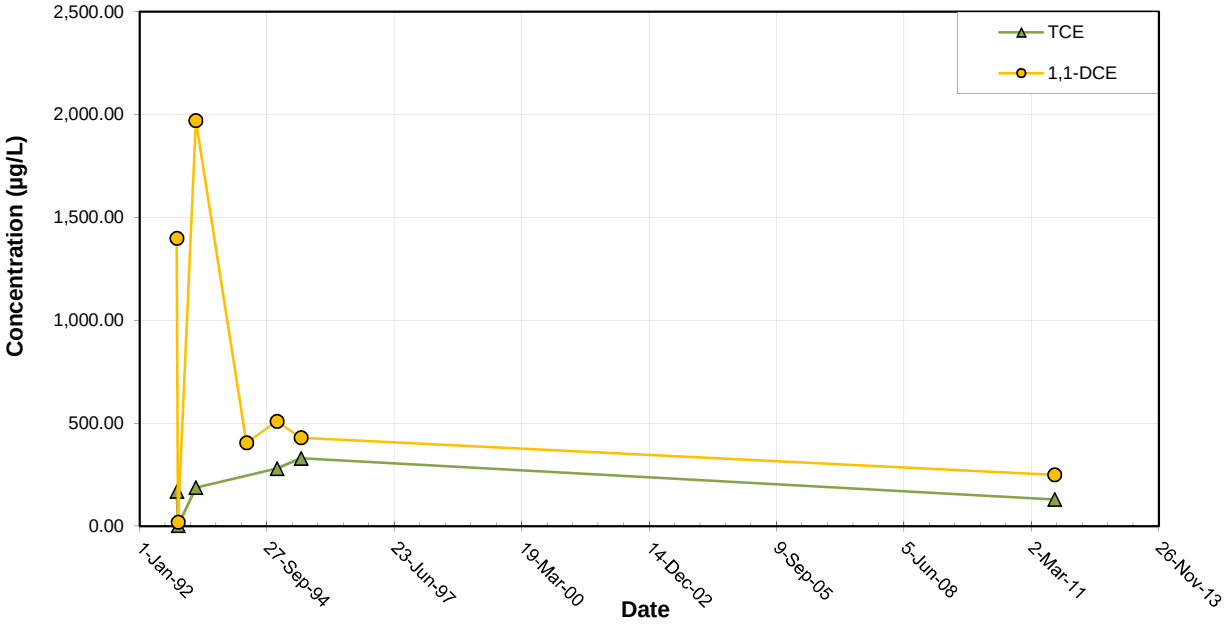

Well EW-11
TCE and 1,1-DCE Concentrations vs. Time

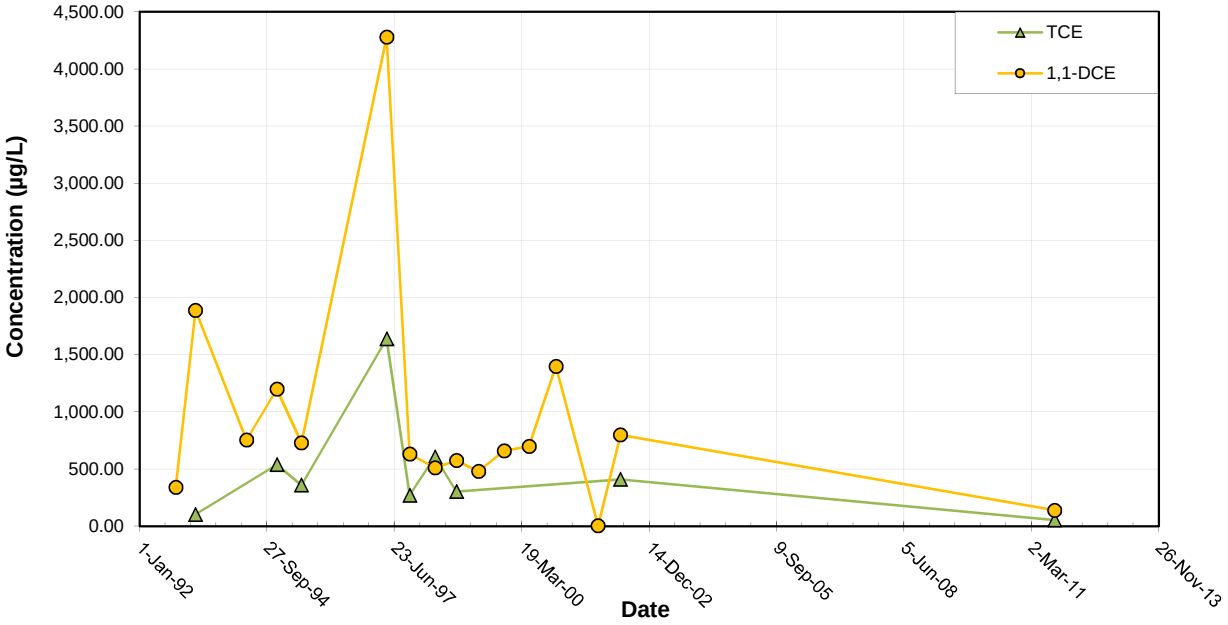

Note: All non-detections are set to zero for graphing purposes.

Well EW-12
TCE and 1,1-DCE Concentrations vs. Time

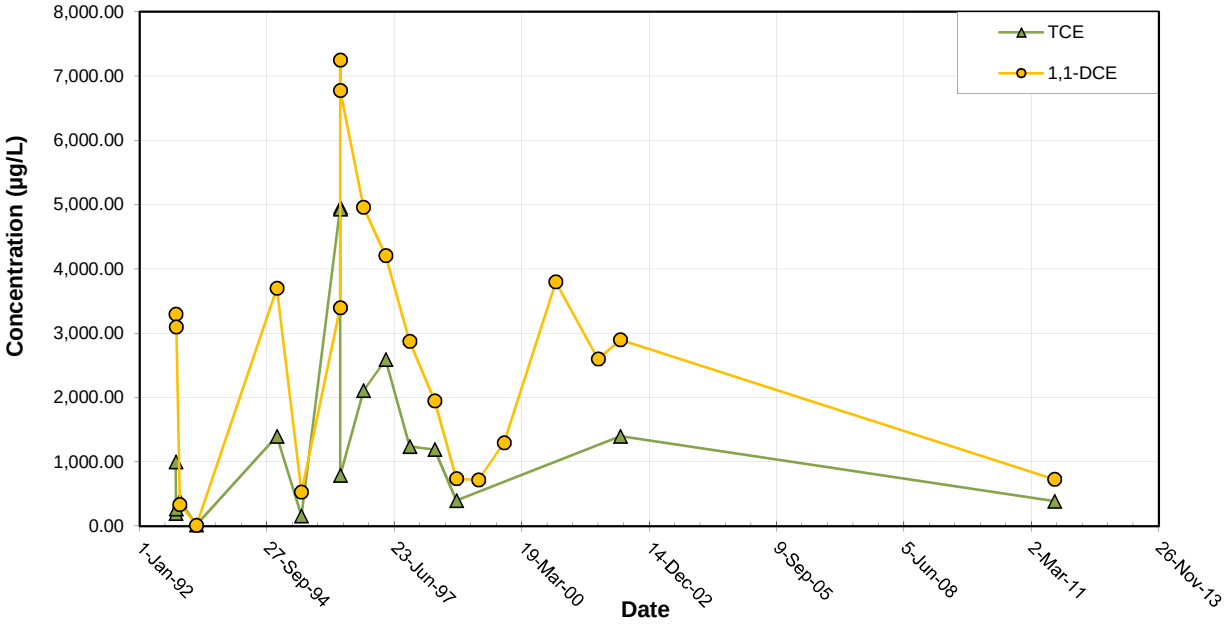

Well EW-13
TCE and 1,1-DCE Concentrations vs. Time

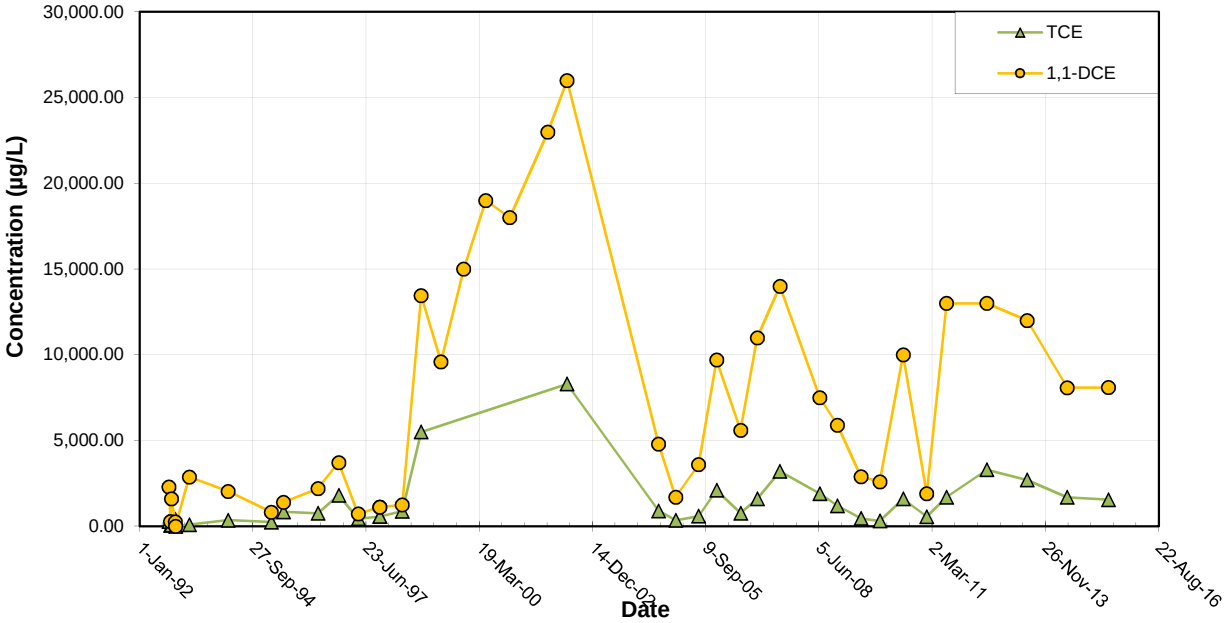

Note: All non-detections are set to zero for graphing purposes.

Well EW-14
TCE and 1,1-DCE Concentrations vs. Time

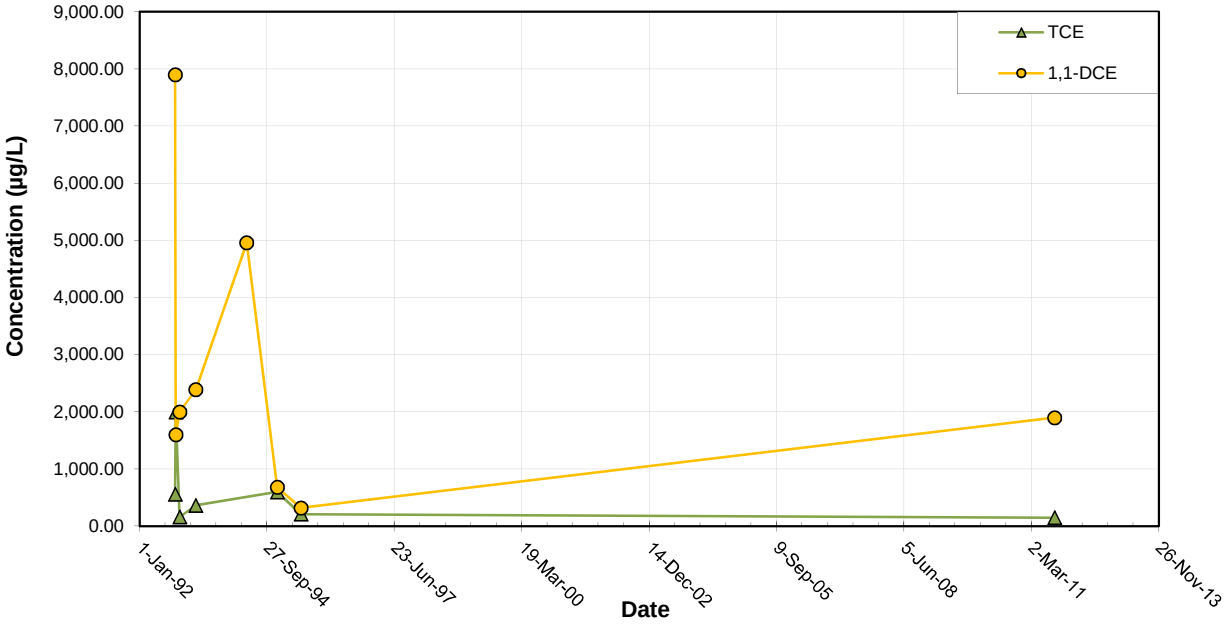

Well EW-15
TCE and 1,1-DCE Concentrations vs. Time

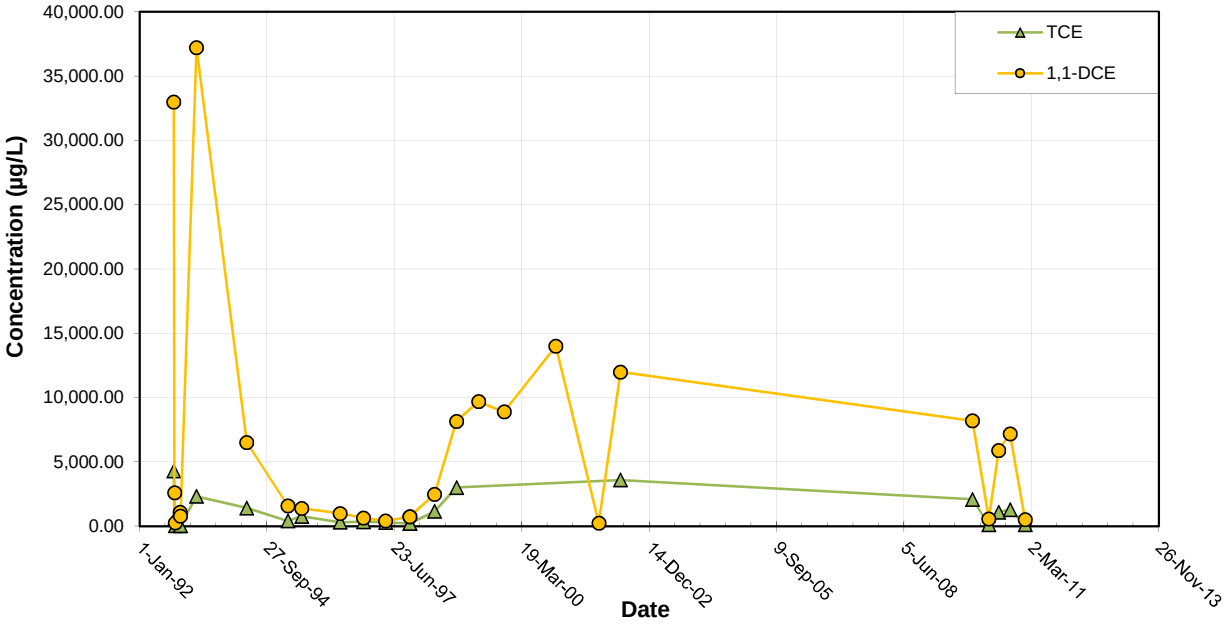

Note: All non-detections are set to zero for graphing purposes.

Well EW-16
TCE and 1,1-DCE Concentrations vs. Time

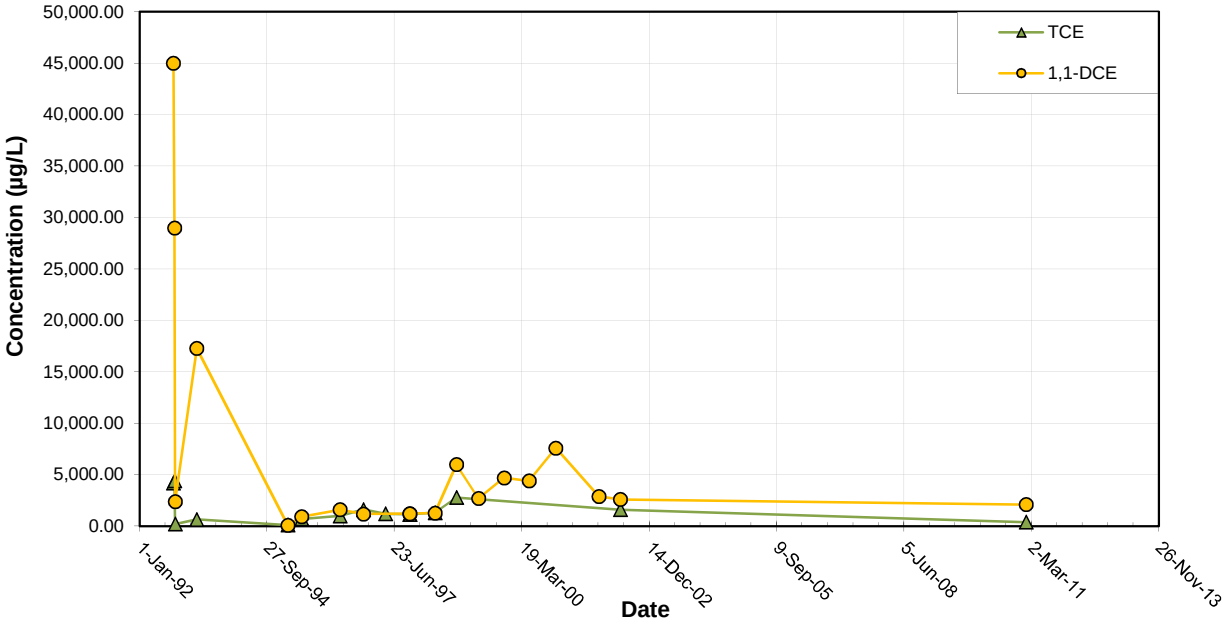

Well EW-16-ST
TCE and 1,1-DCE Concentrations vs. Time

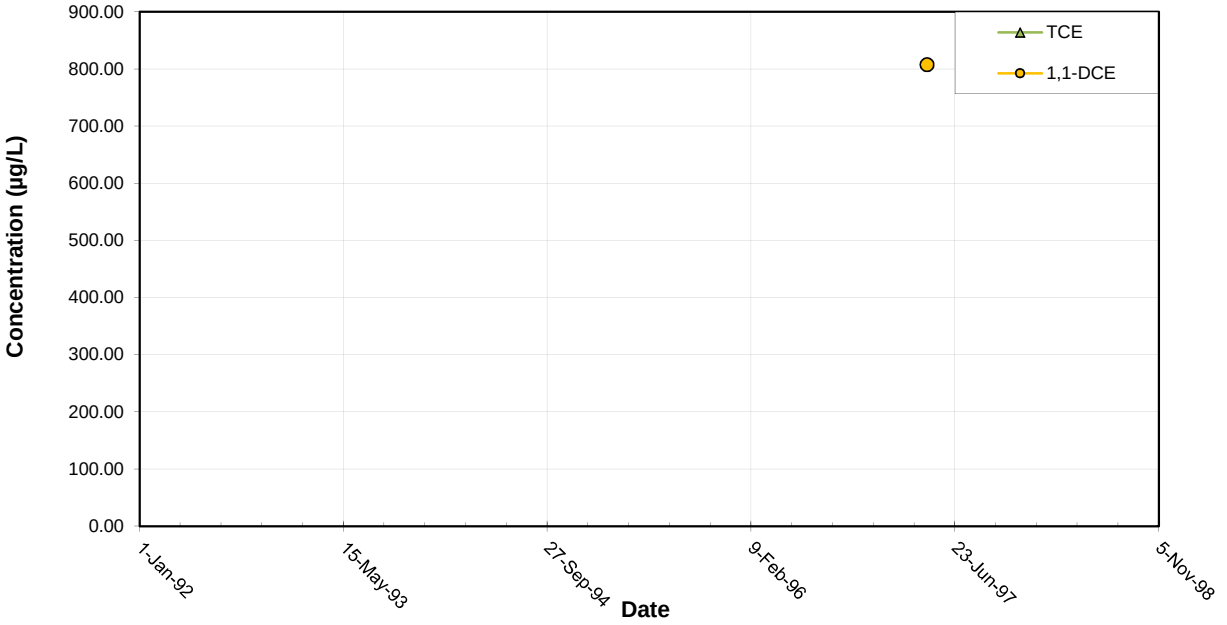

Note: All non-detections are set to zero for graphing purposes.

Well EW-17
TCE and 1,1-DCE Concentrations vs. Time

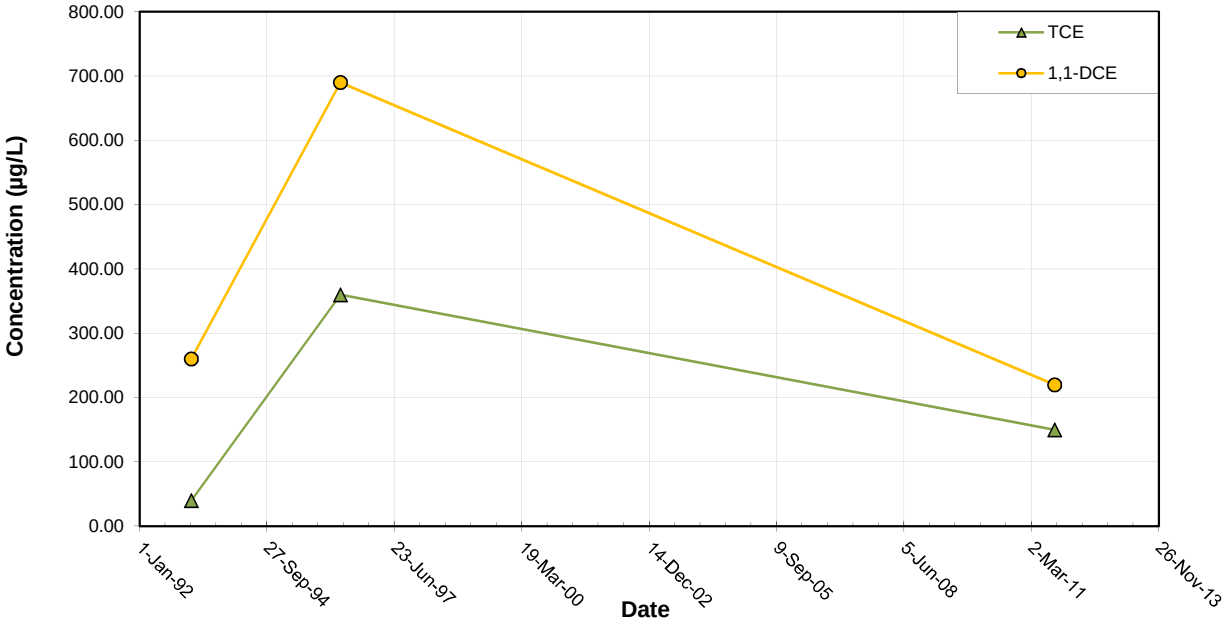

Well EW-18
TCE and 1,1-DCE Concentrations vs. Time

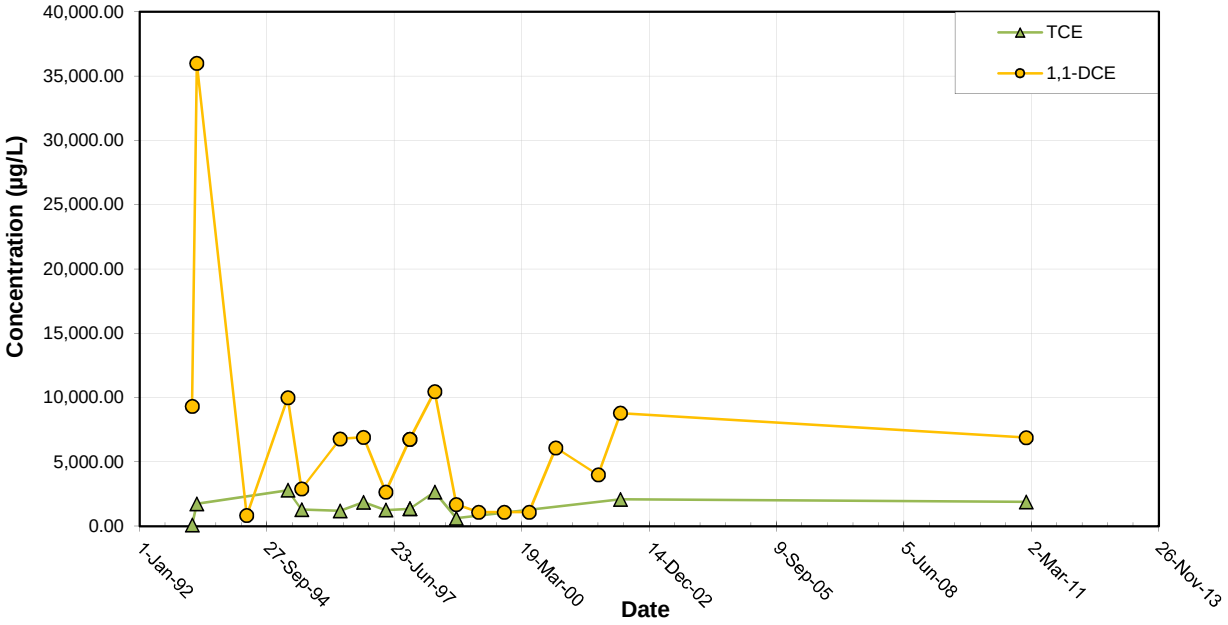

Note: All non-detections are set to zero for graphing purposes.

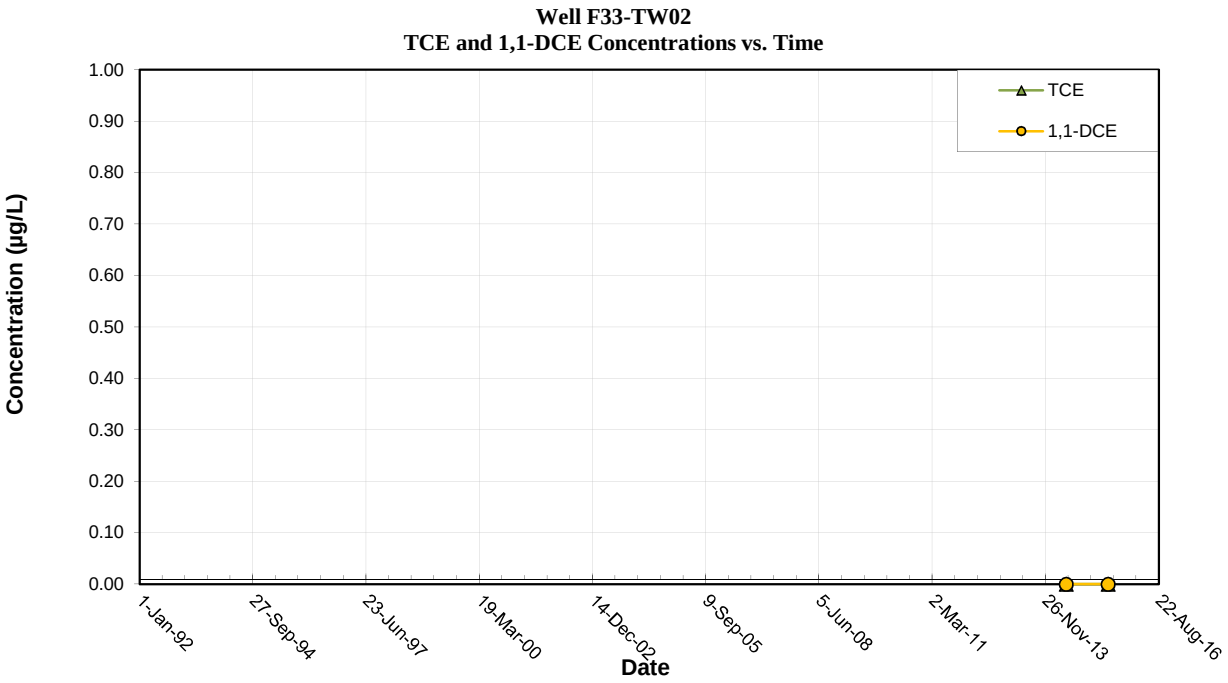

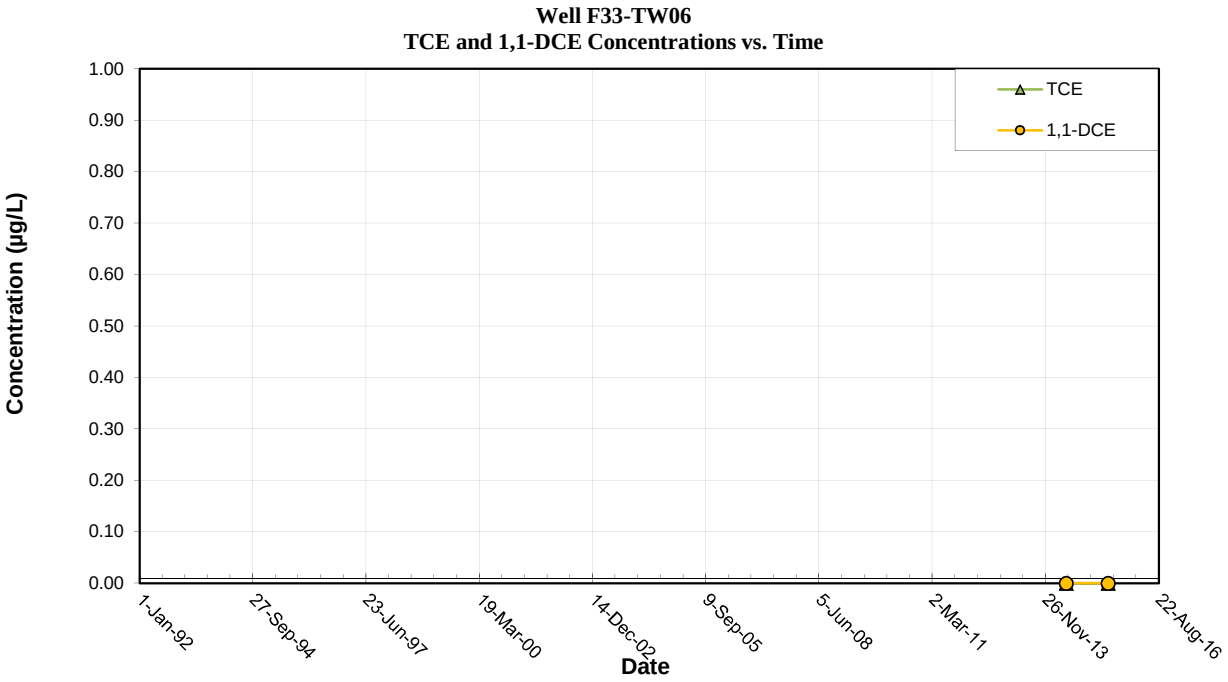

Note: All non-detections are set to zero for graphing purposes.

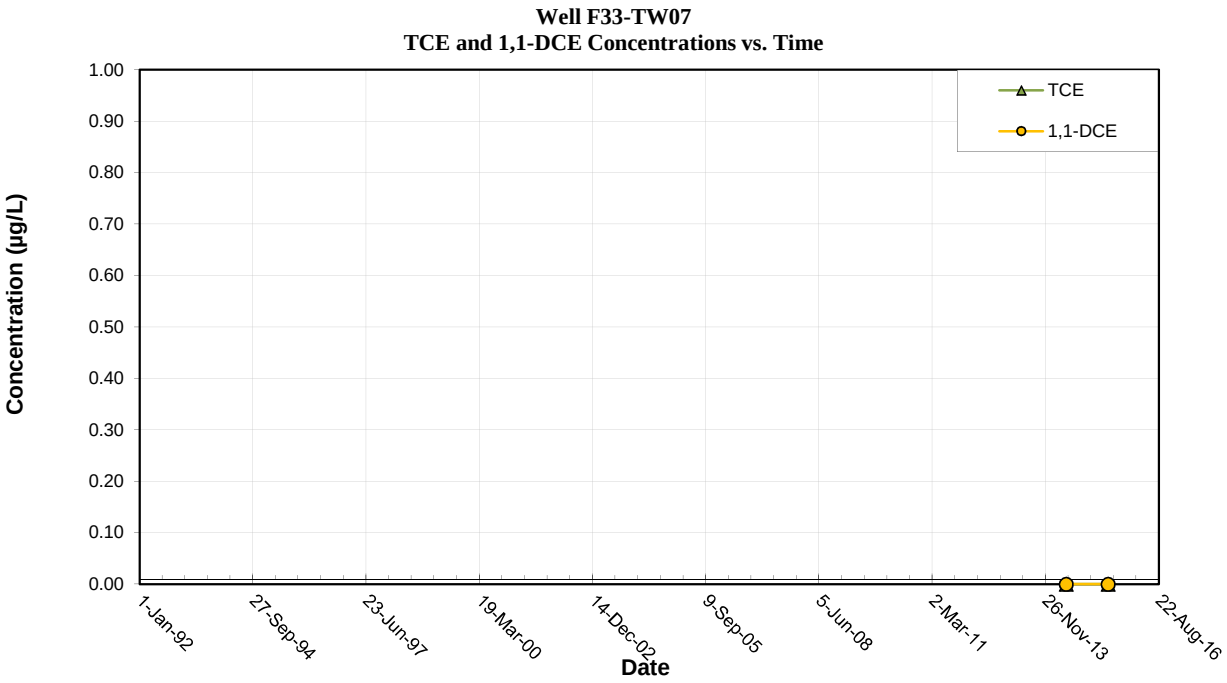

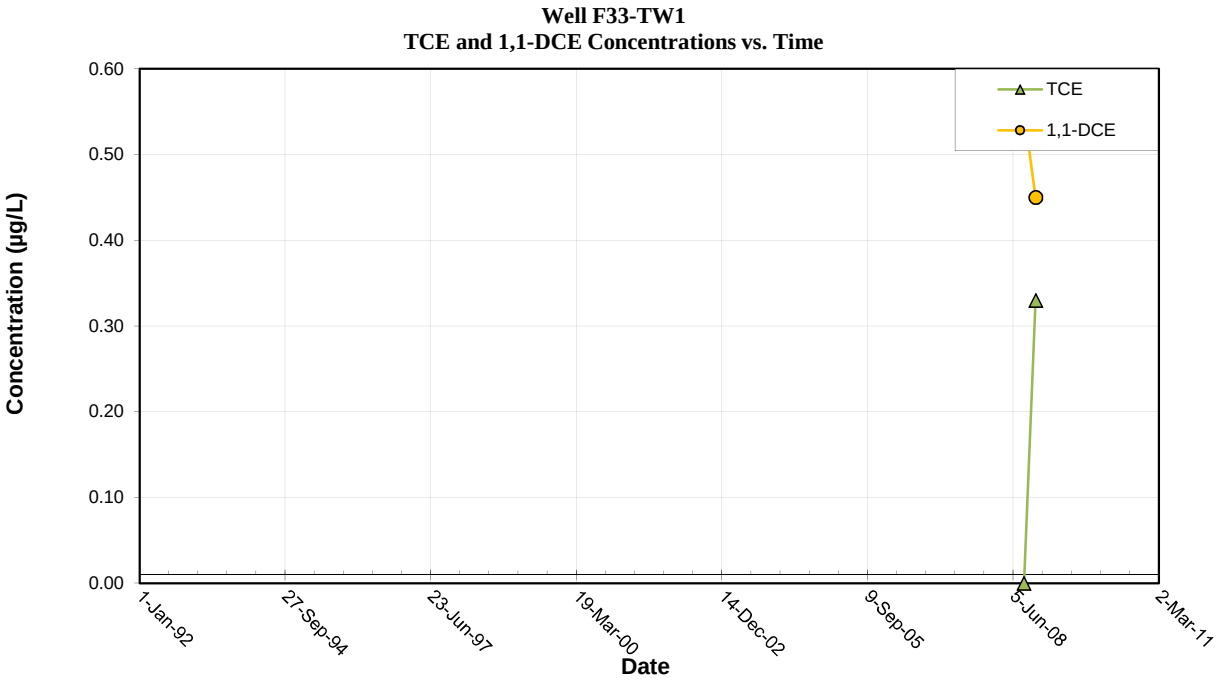

Note: All non-detections are set to zero for graphing purposes.

Well F33-TW2
TCE and 1,1-DCE Concentrations vs. Time

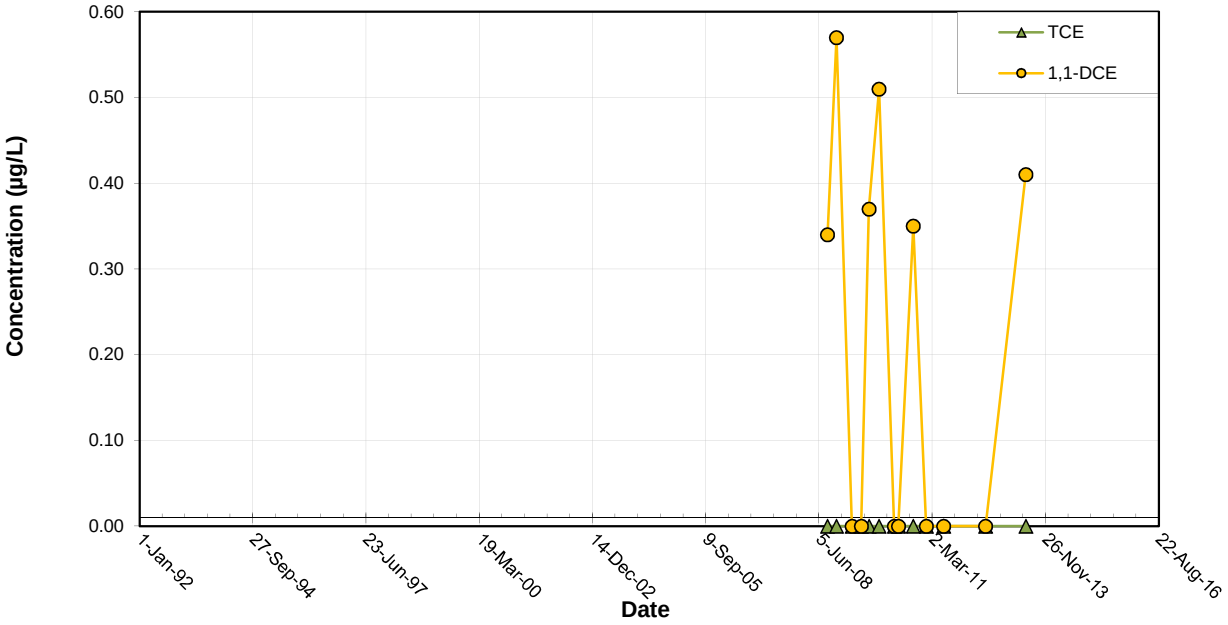

Well F33-TW3
TCE and 1,1-DCE Concentrations vs. Time

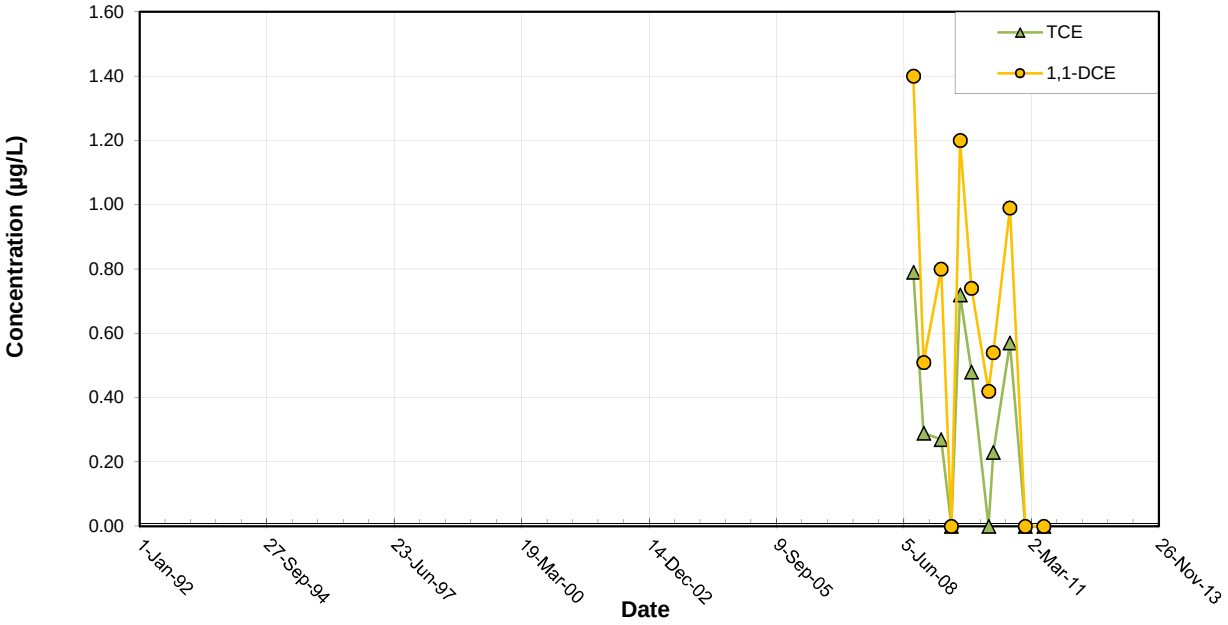

Note: All non-detections are set to zero for graphing purposes.

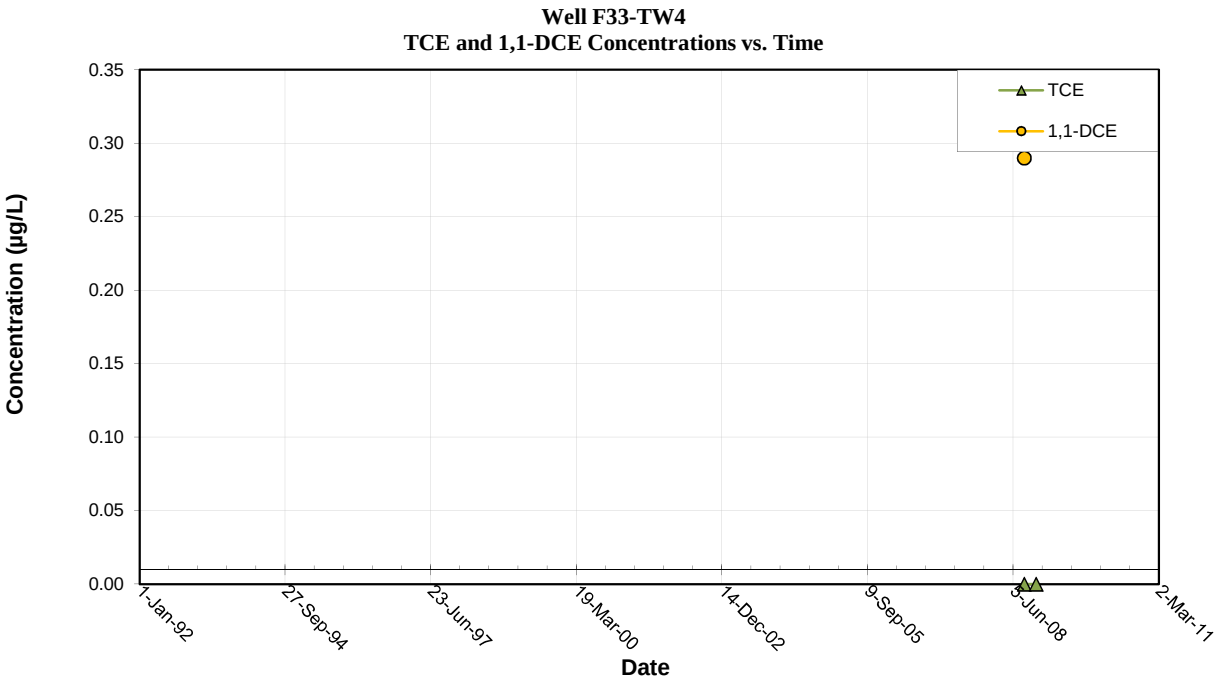

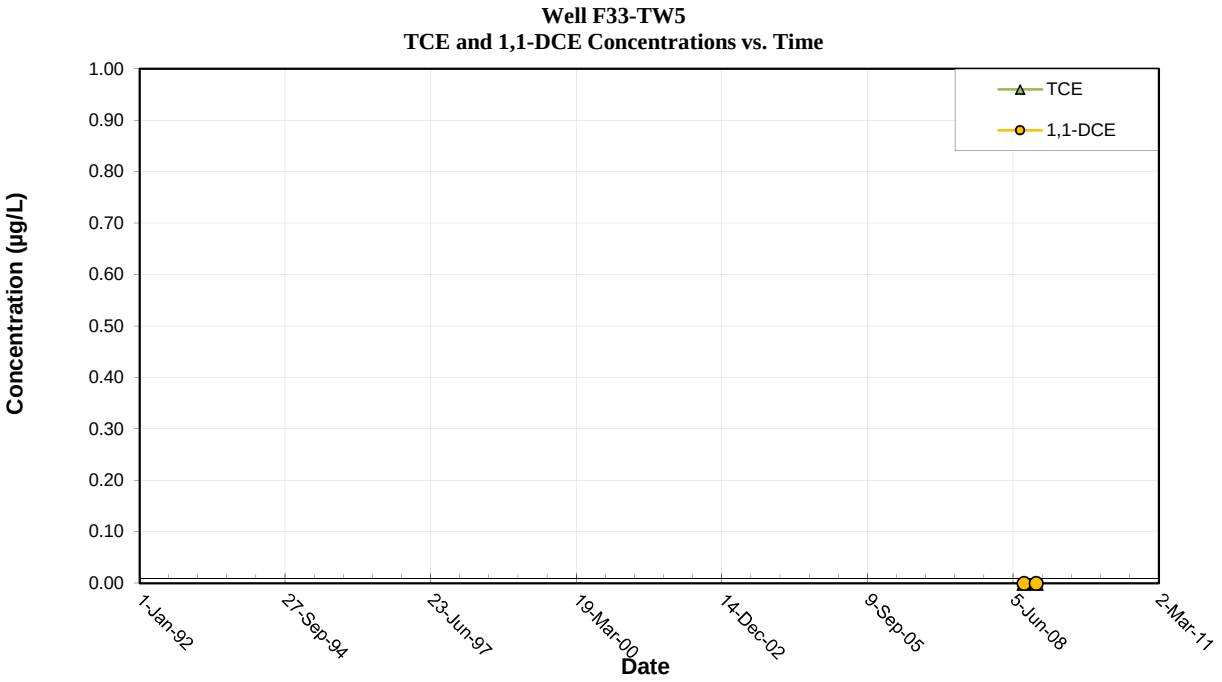

Note: All non-detections are set to zero for graphing purposes.

Well F33-TW6
TCE and 1,1-DCE Concentrations vs. Time

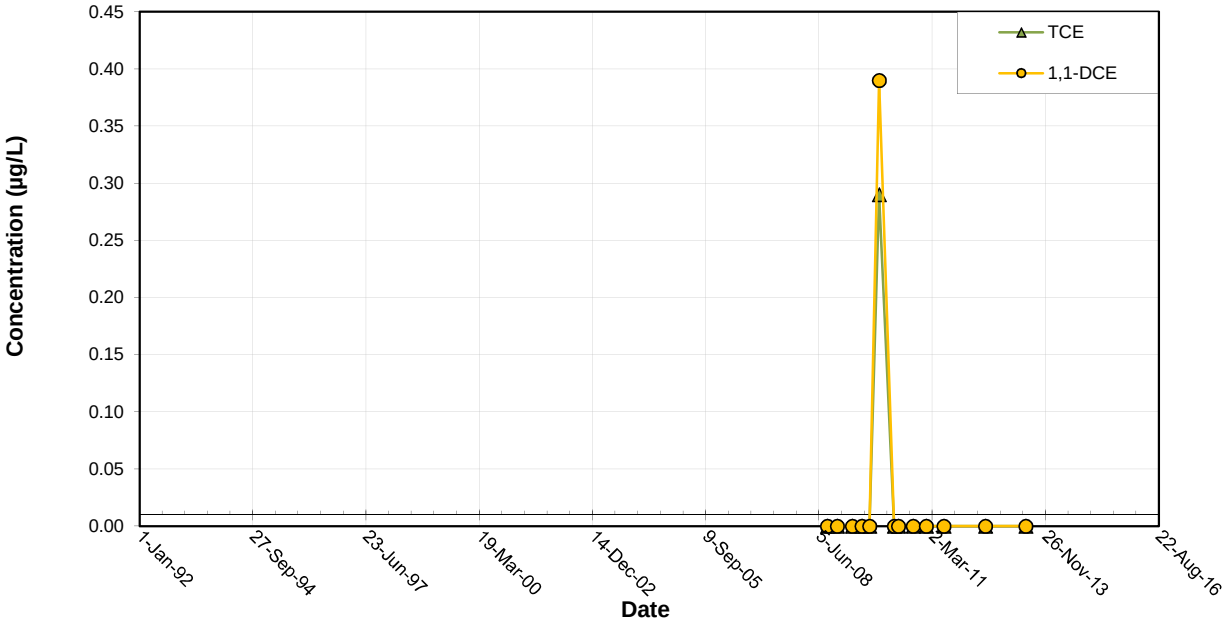

Well F33-TW7
TCE and 1,1-DCE Concentrations vs. Time

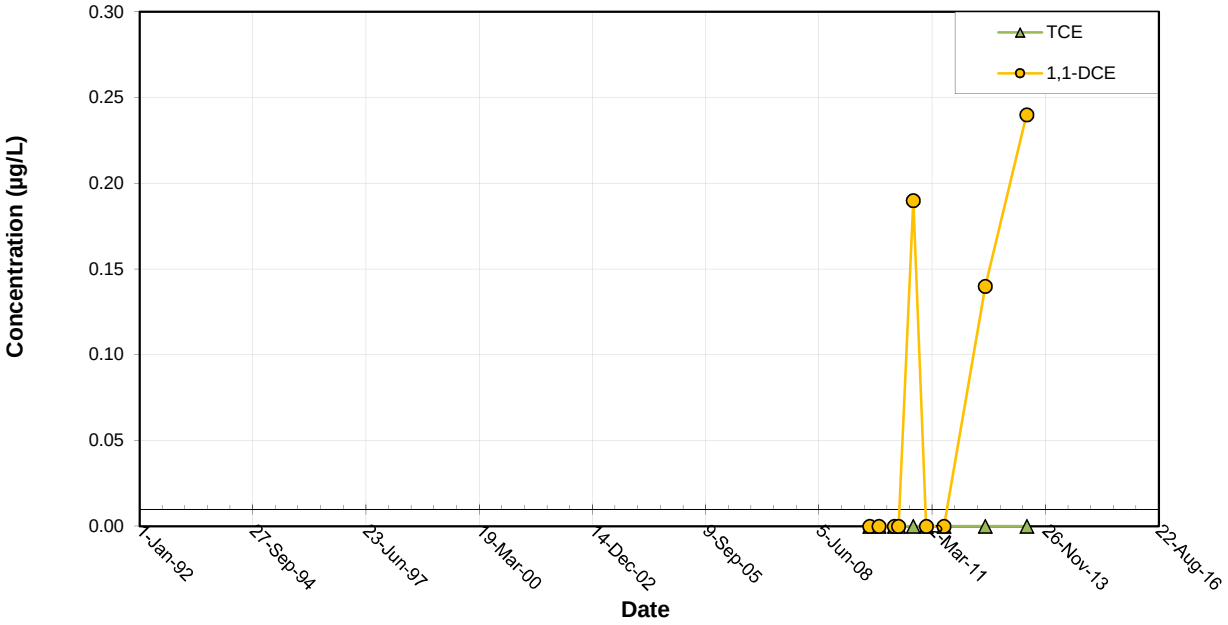

Note: All non-detections are set to zero for graphing purposes.

Well F34-TW01
TCE and 1,1-DCE Concentrations vs. Time

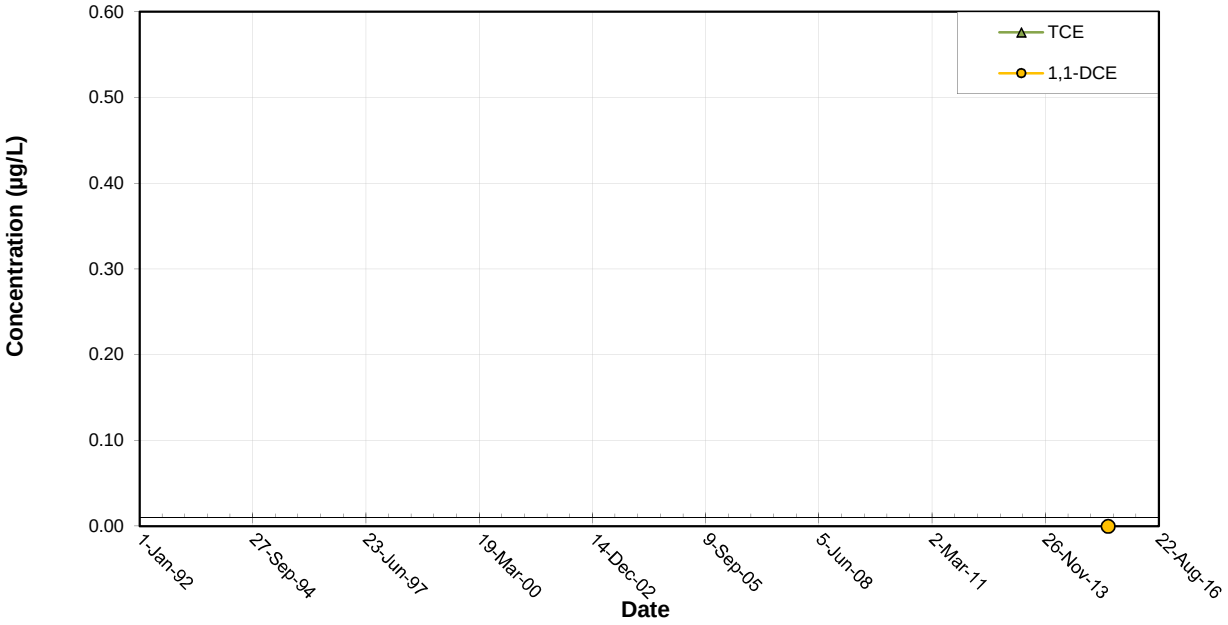

Well F34-TW1
TCE and 1,1-DCE Concentrations vs. Time

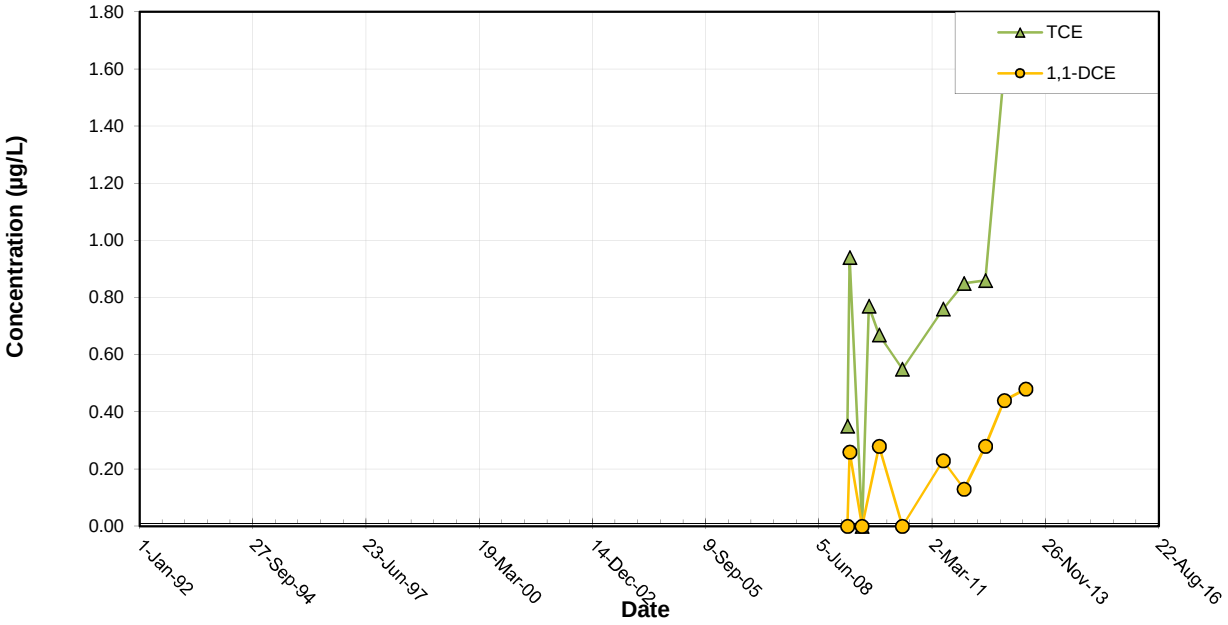

Note: All non-detections are set to zero for graphing purposes.

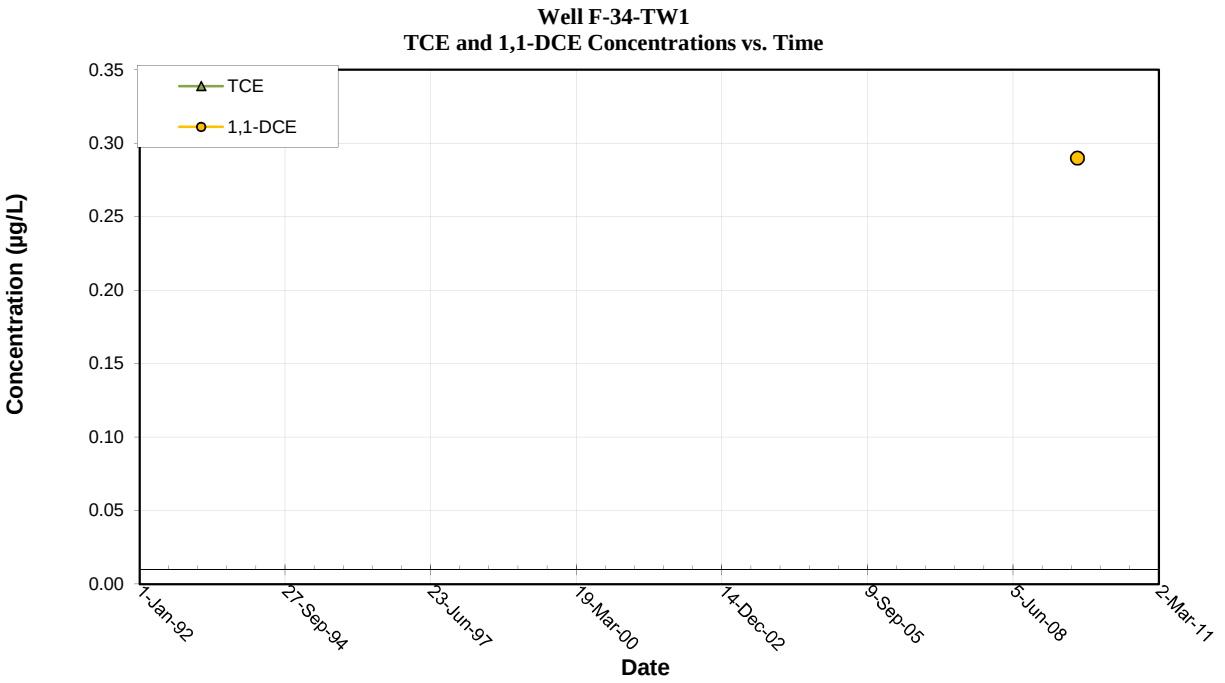

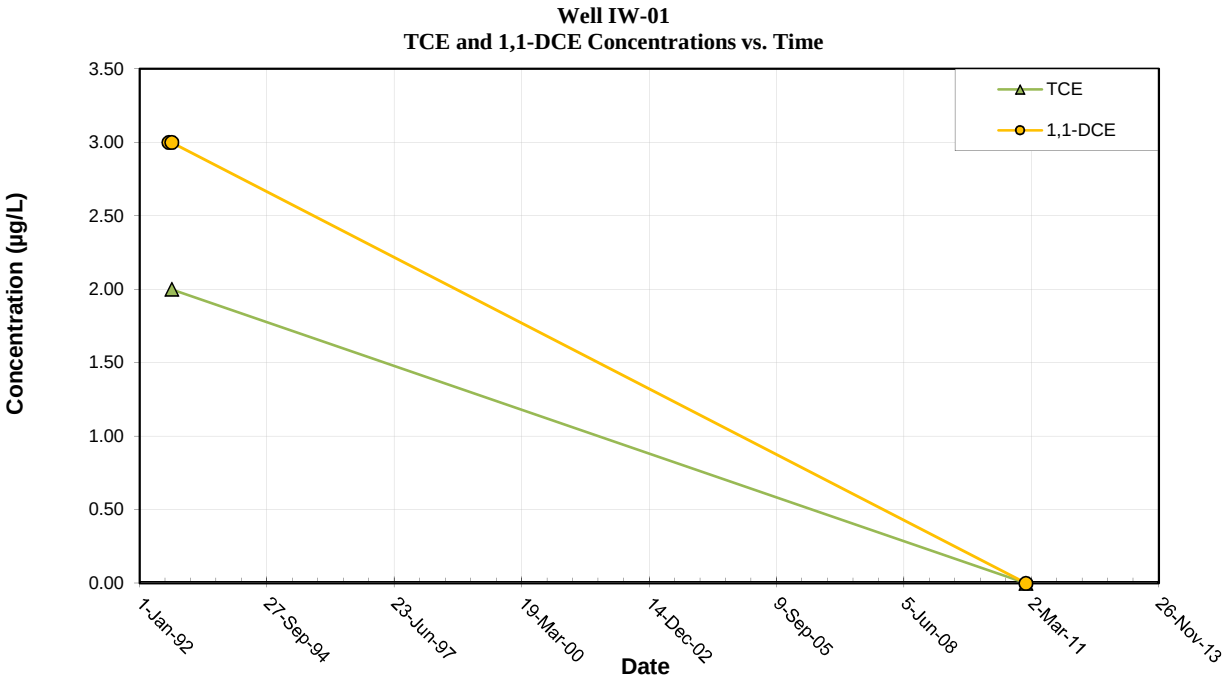

Note: All non-detections are set to zero for graphing purposes.

Well IW-02
TCE and 1,1-DCE Concentrations vs. Time

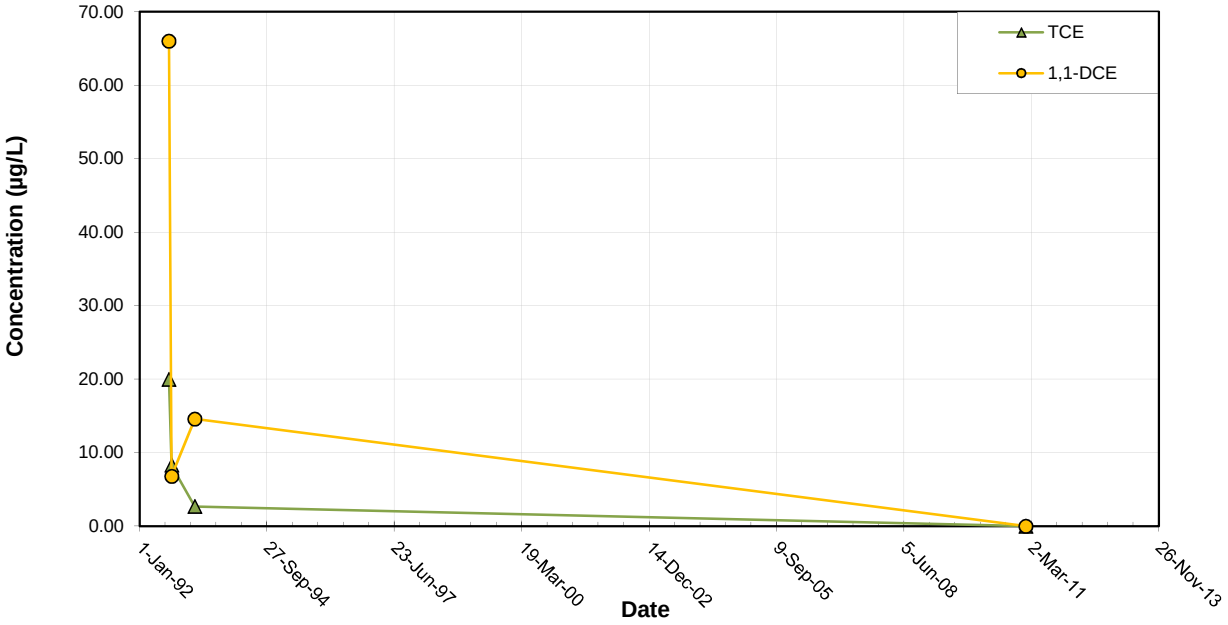

Well IW-03
TCE and 1,1-DCE Concentrations vs. Time

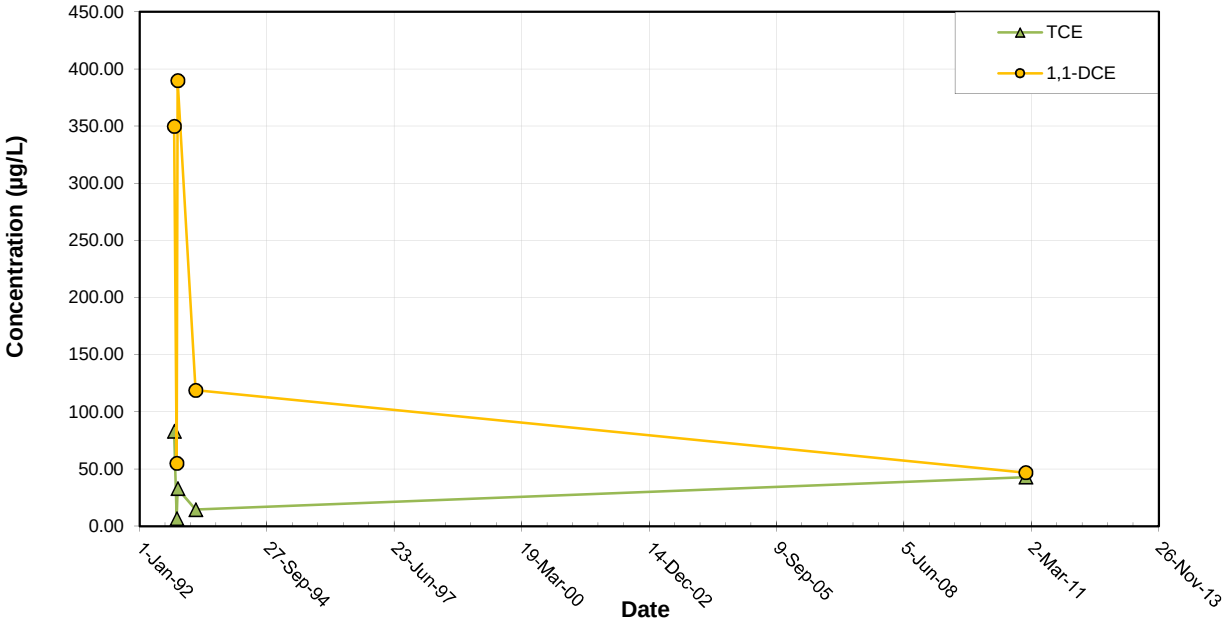

Note: All non-detections are set to zero for graphing purposes.

Well IW-04
TCE and 1,1-DCE Concentrations vs. Time

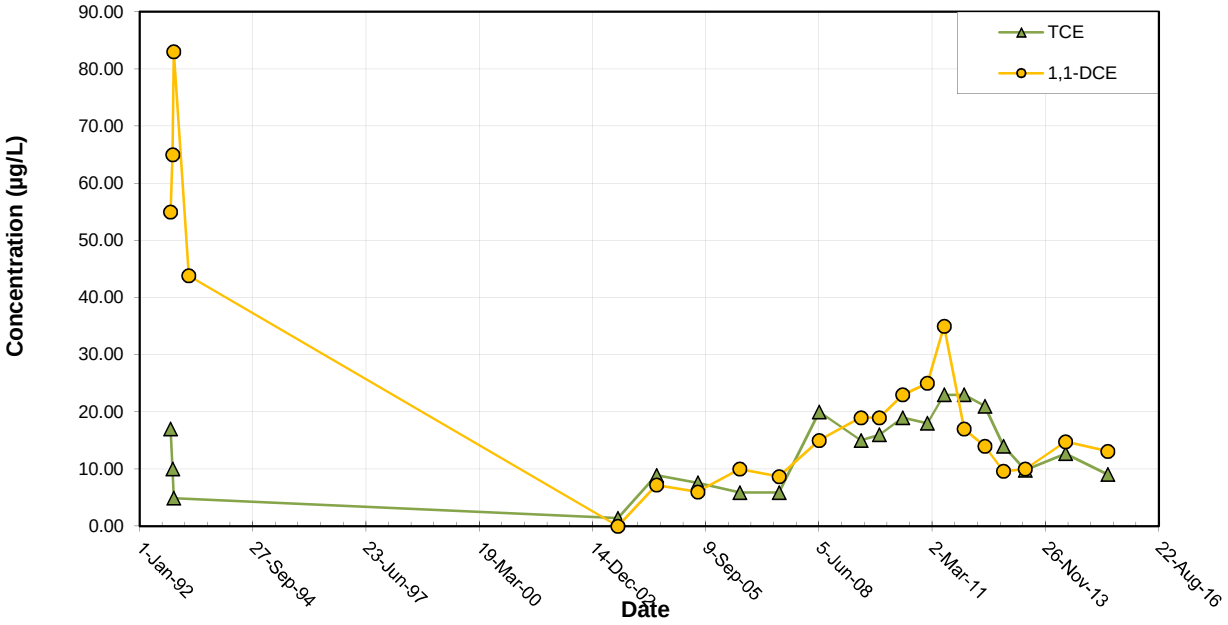

Well IW-05
TCE and 1,1-DCE Concentrations vs. Time

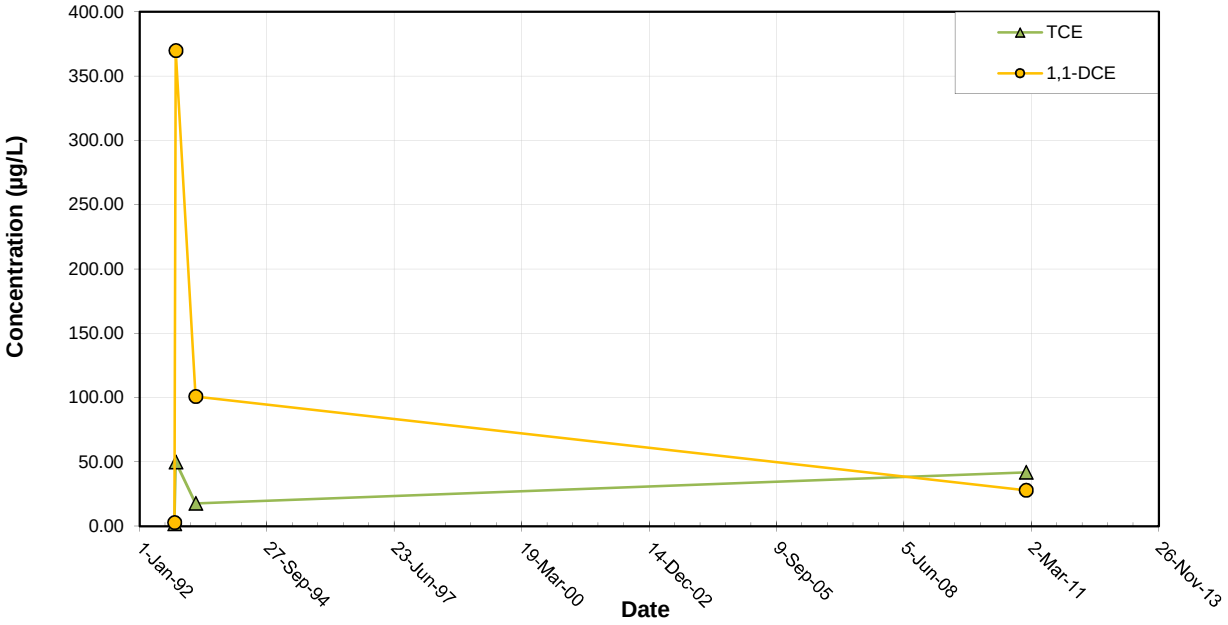

Note: All non-detections are set to zero for graphing purposes.

Well MW-01
TCE and 1,1-DCE Concentrations vs. Time

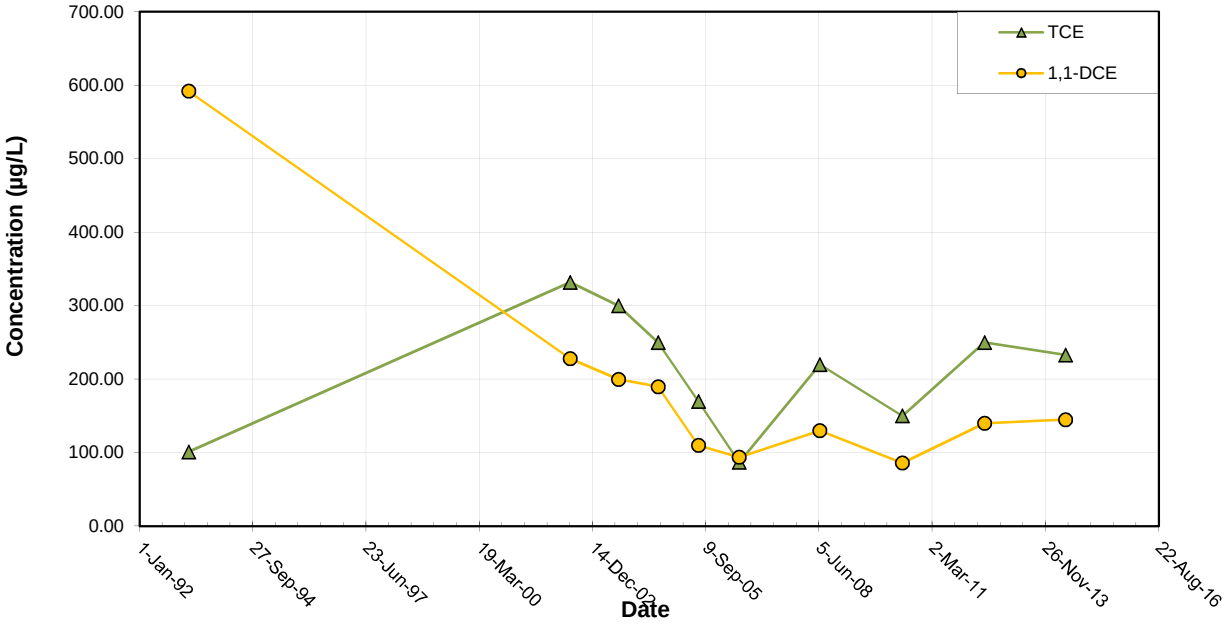

Well MW-02
TCE and 1,1-DCE Concentrations vs. Time

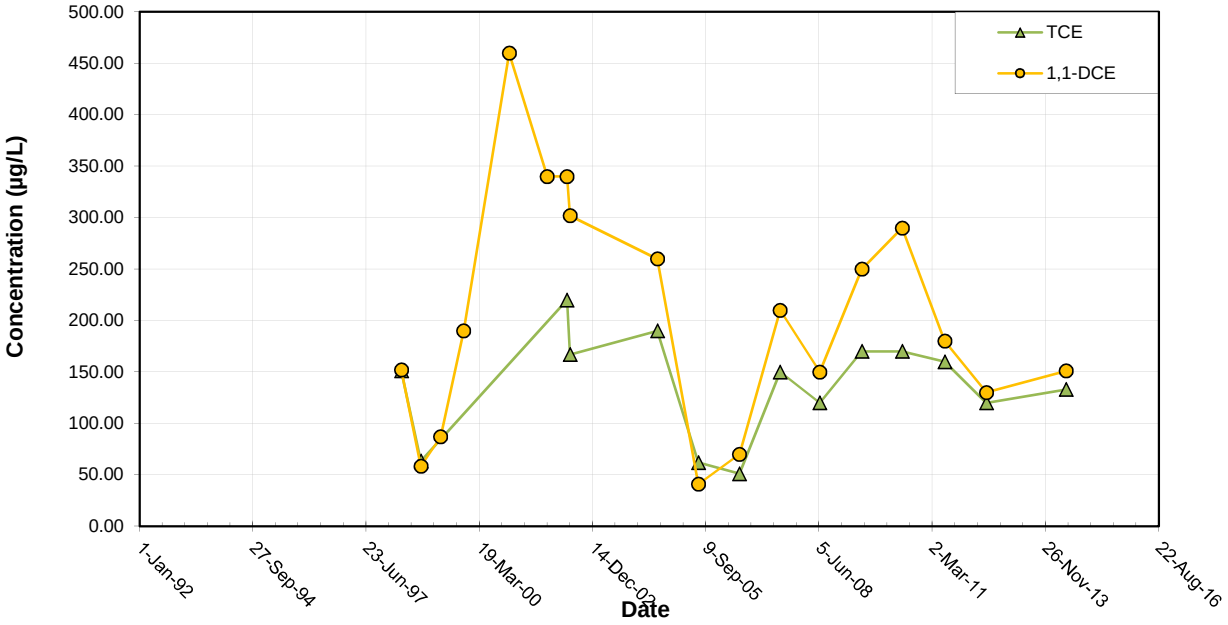

Note: All non-detections are set to zero for graphing purposes.

Well MW-03
TCE and 1,1-DCE Concentrations vs. Time

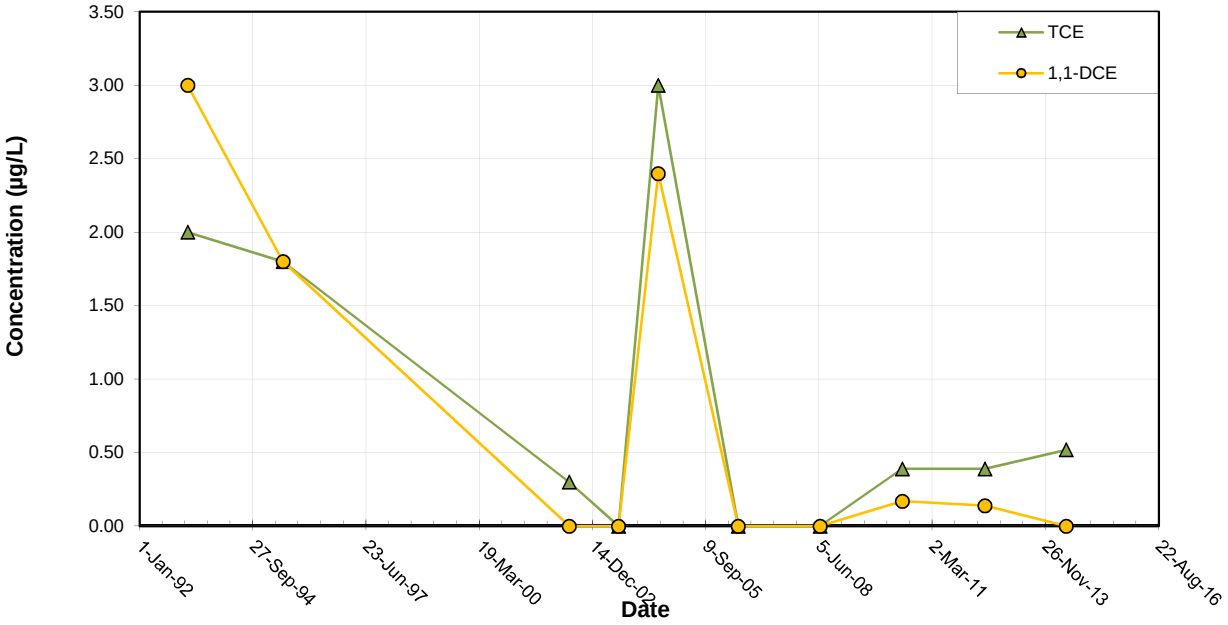

Well MW-04
TCE and 1,1-DCE Concentrations vs. Time

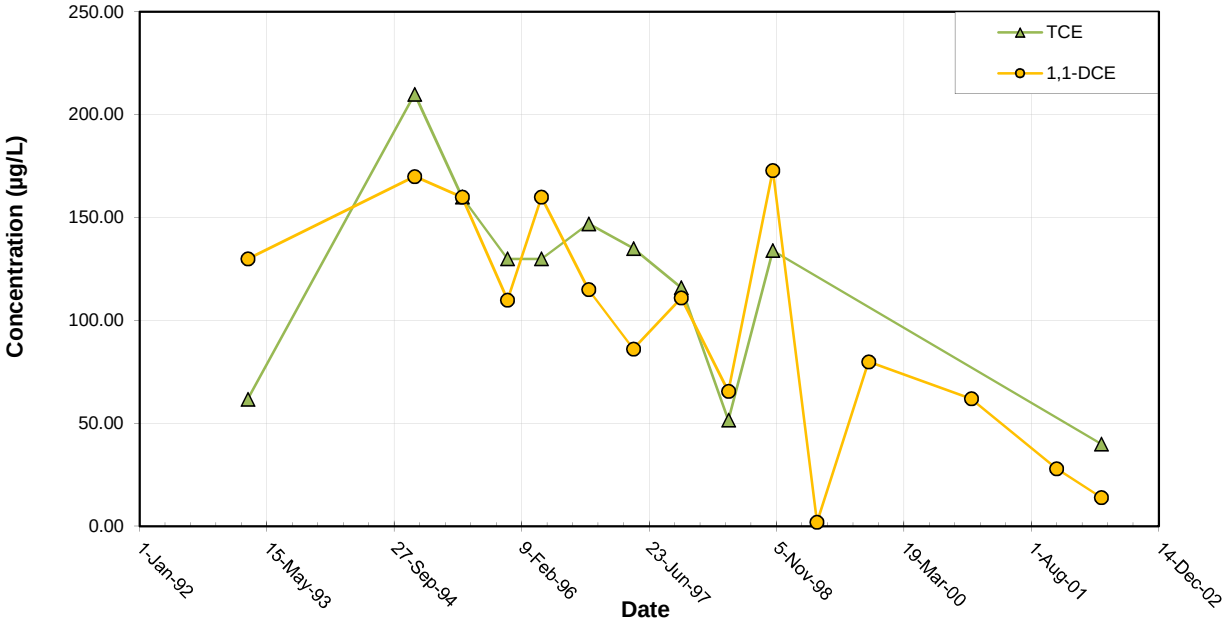

Note: All non-detections are set to zero for graphing purposes.

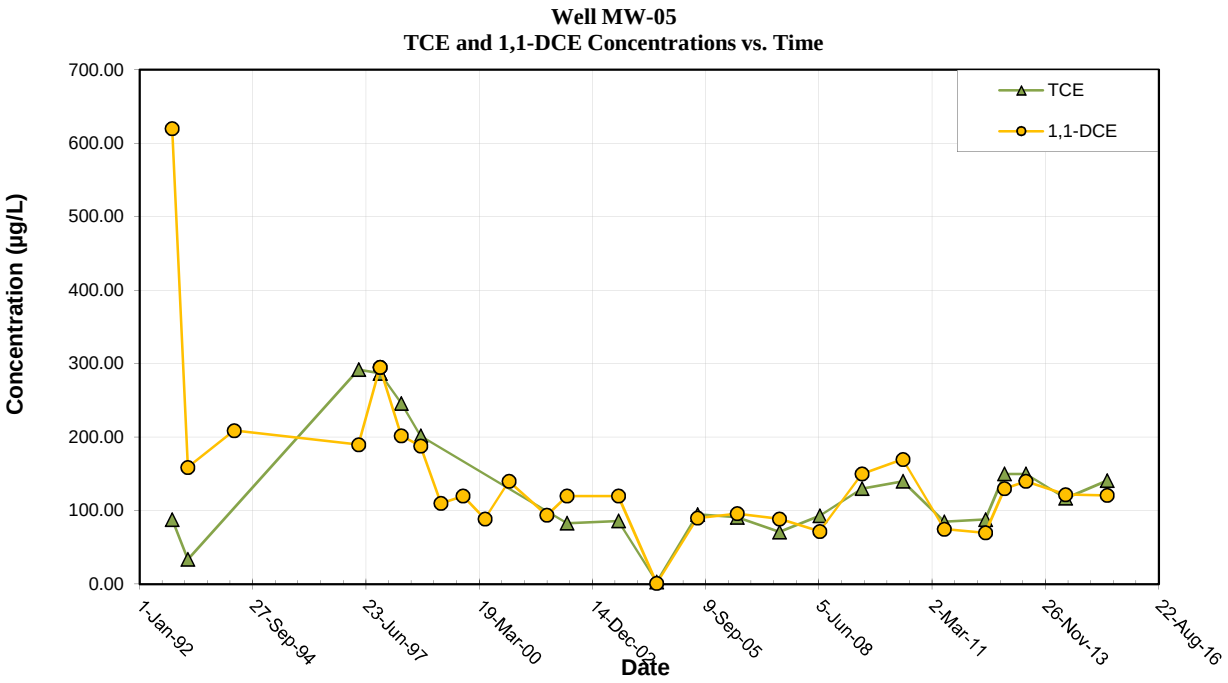

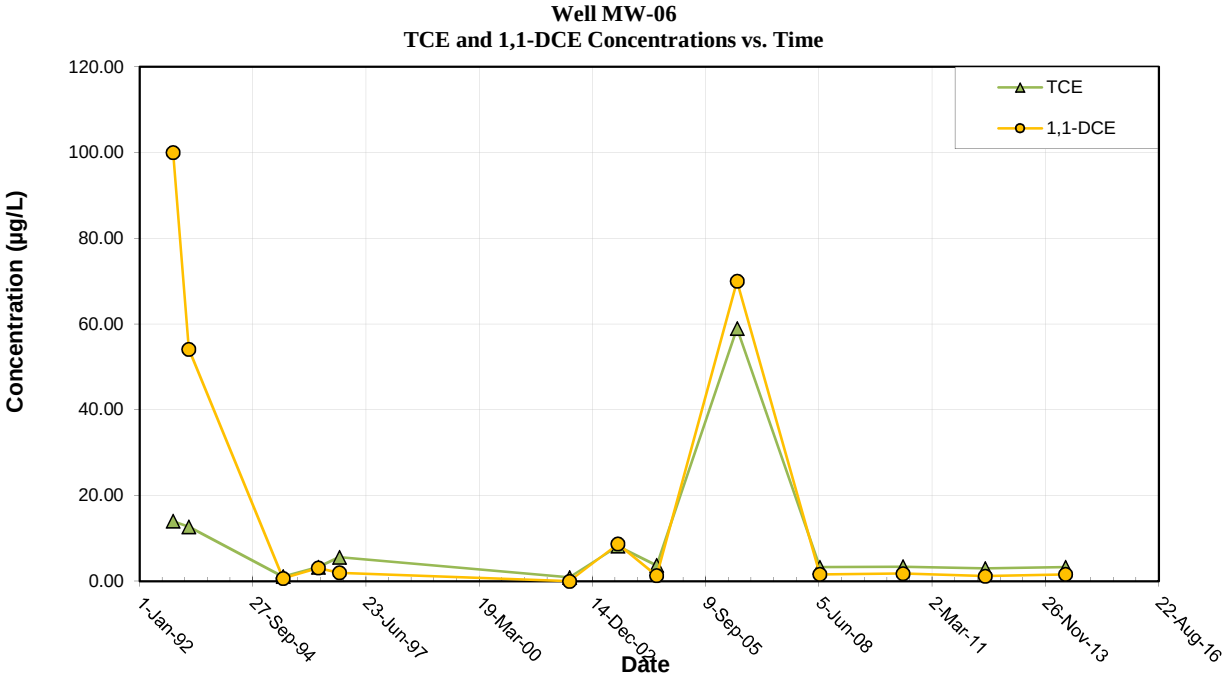

Note: All non-detections are set to zero for graphing purposes.

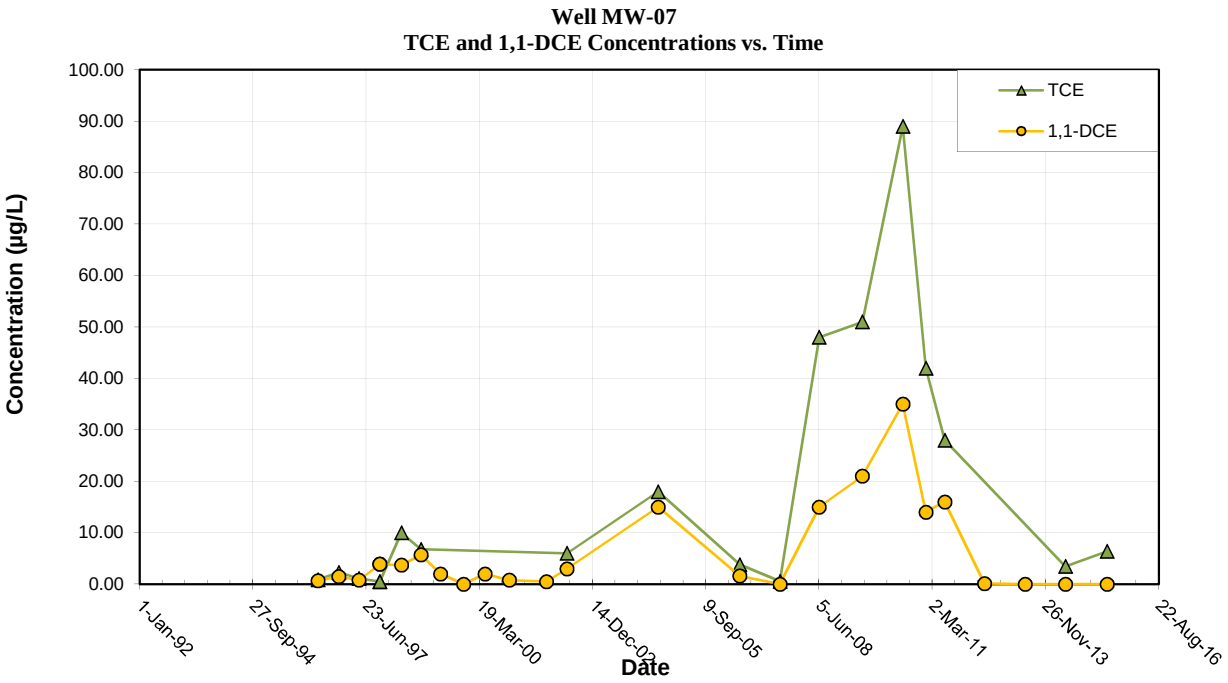

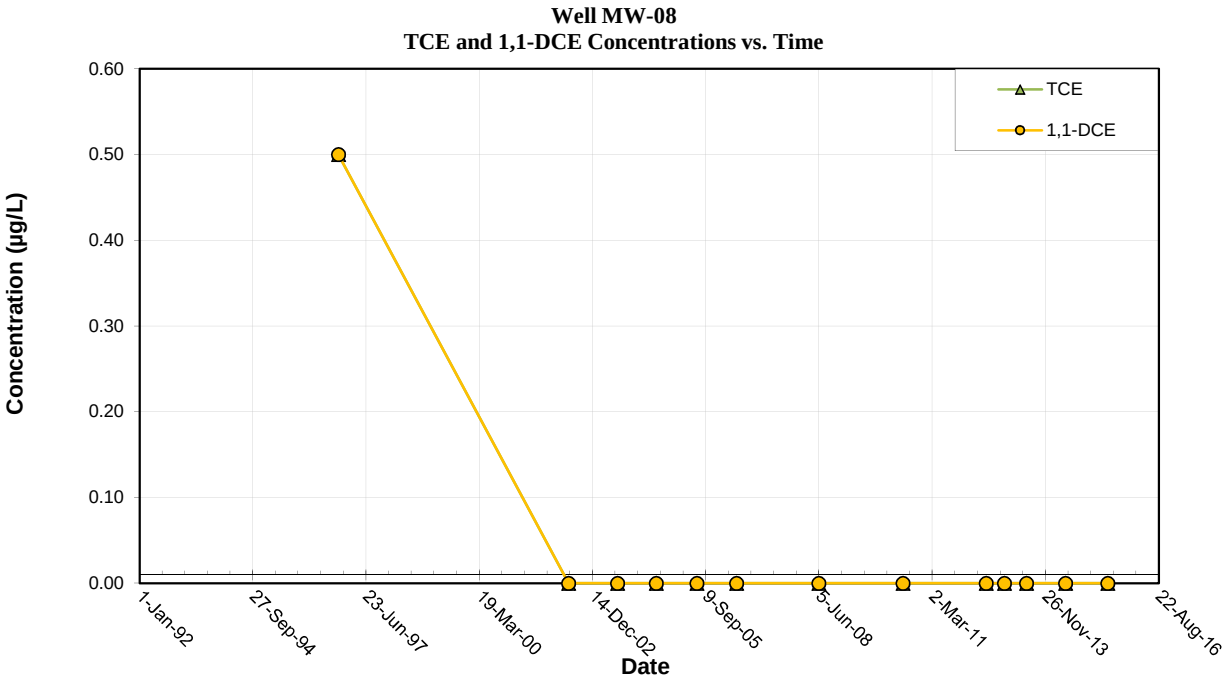

Note: All non-detections are set to zero for graphing purposes.

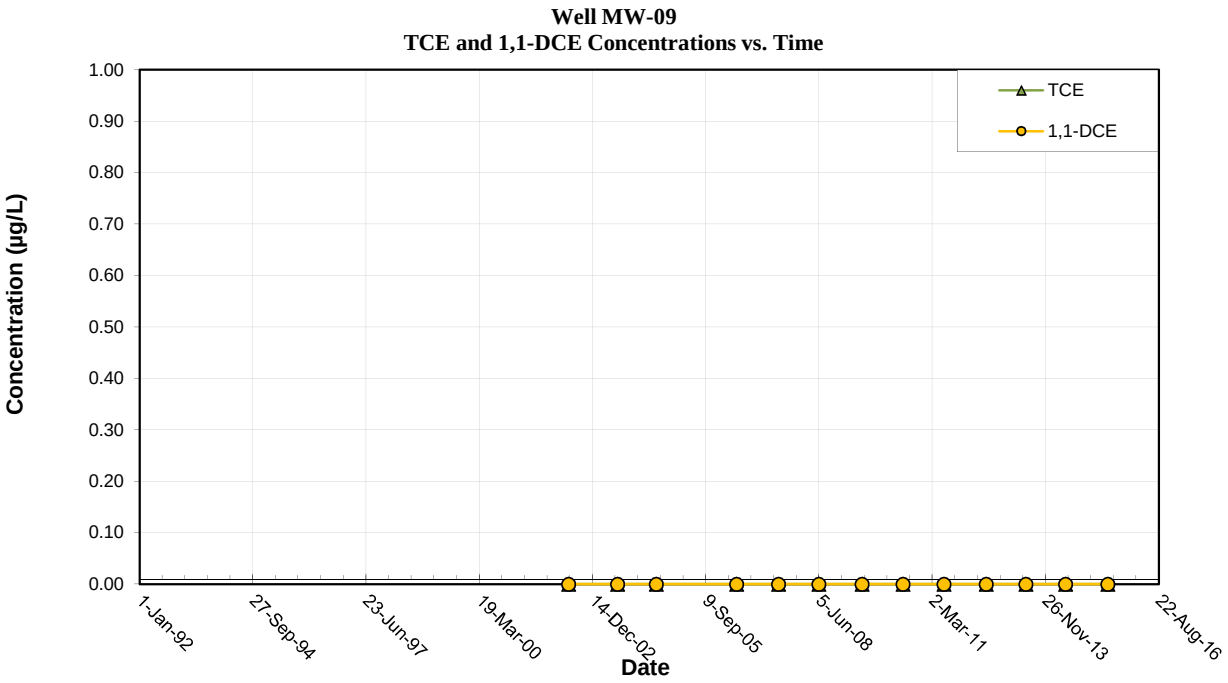

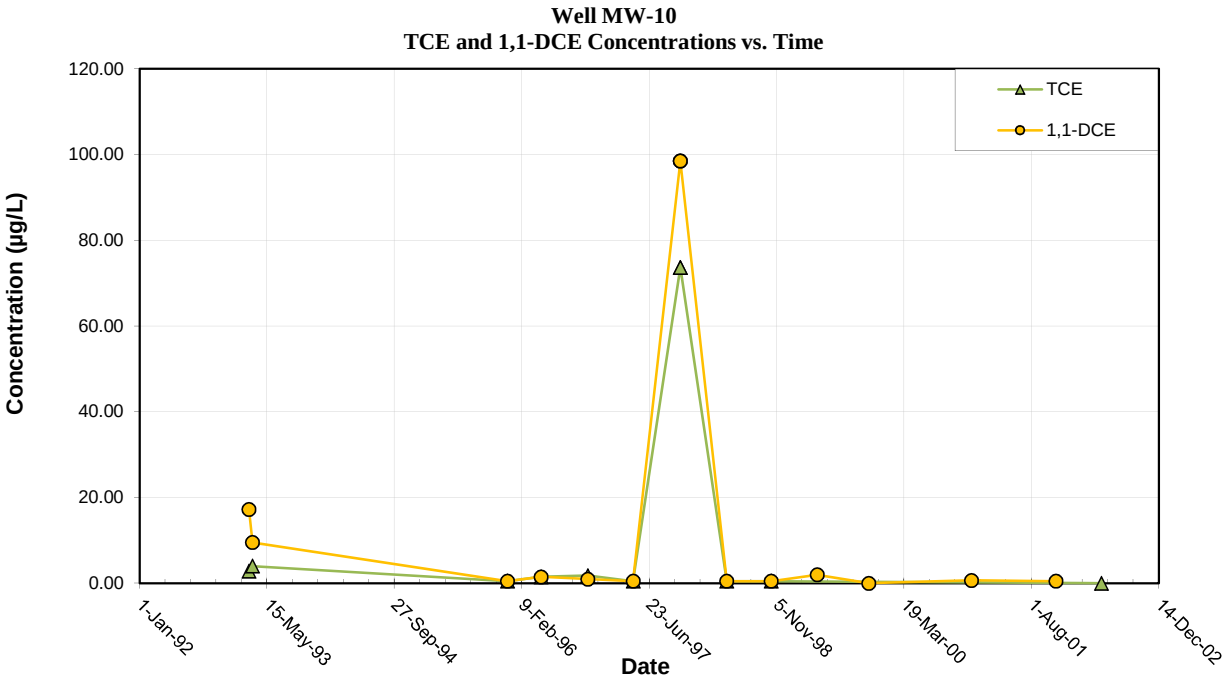

Note: All non-detections are set to zero for graphing purposes.

Well MW-11
TCE and 1,1-DCE Concentrations vs. Time

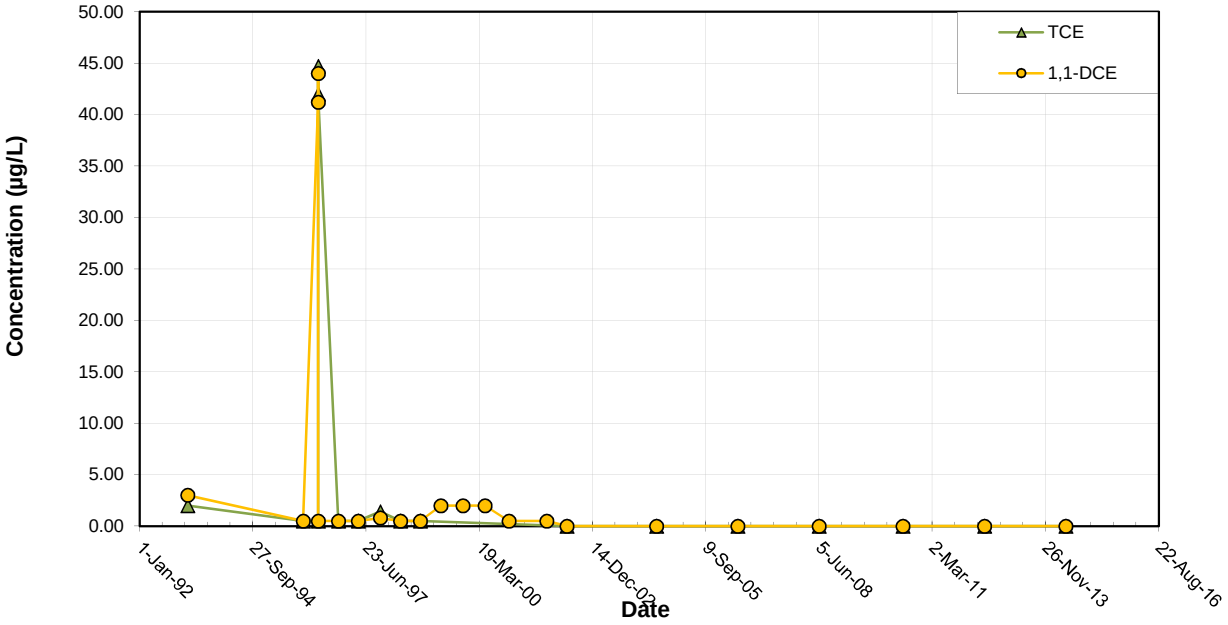

Well MW-12
TCE and 1,1-DCE Concentrations vs. Time

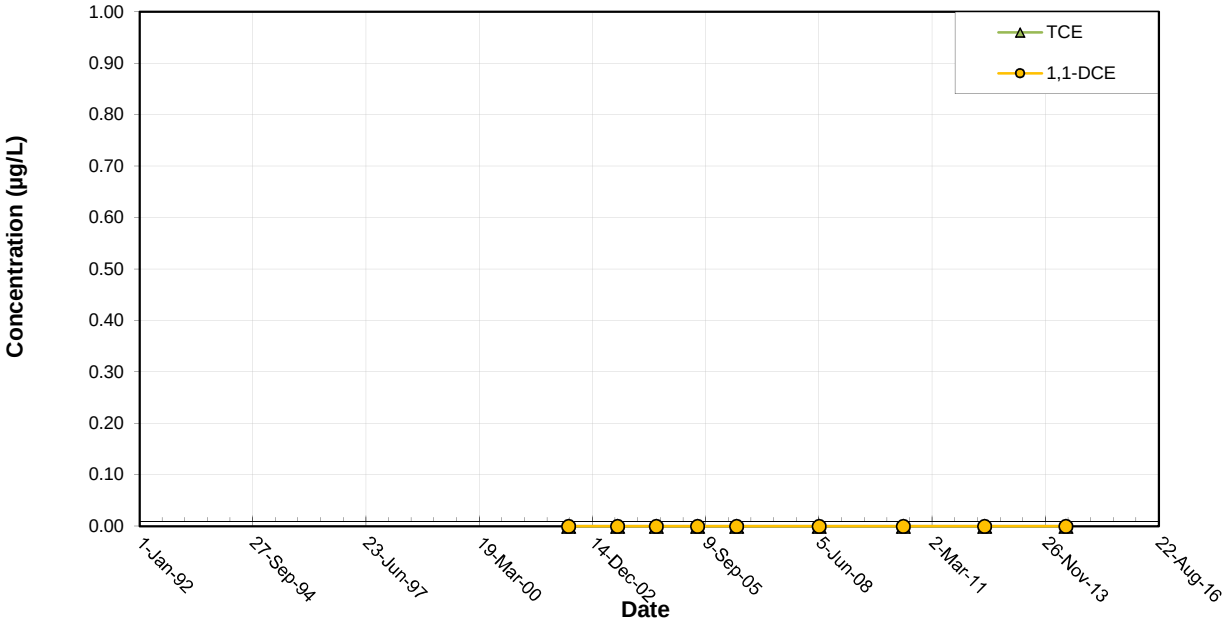

Note: All non-detections are set to zero for graphing purposes.

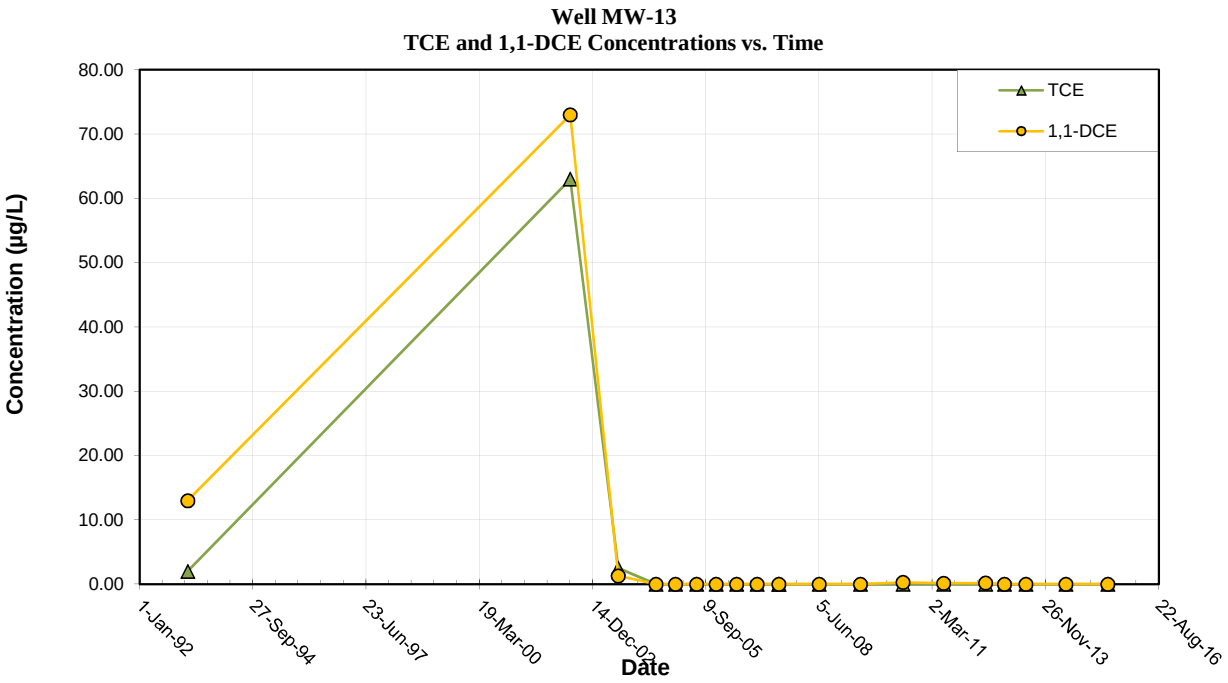

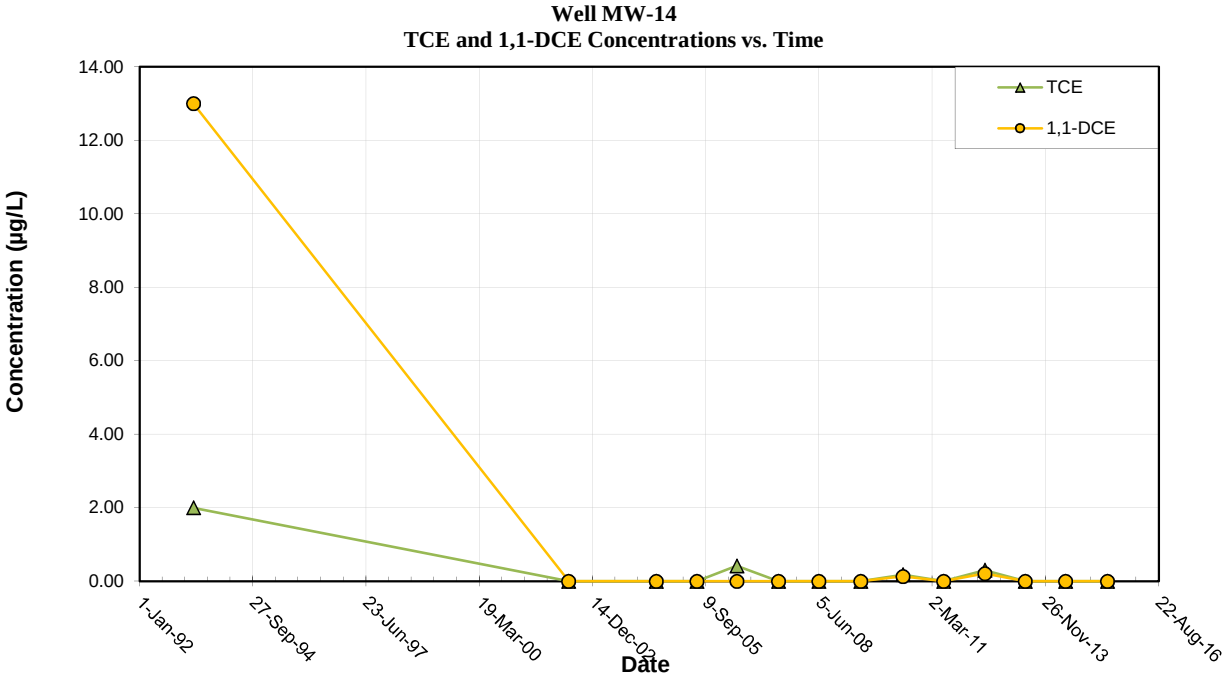

Note: All non-detections are set to zero for graphing purposes.

Well MW-15
TCE and 1,1-DCE Concentrations vs. Time

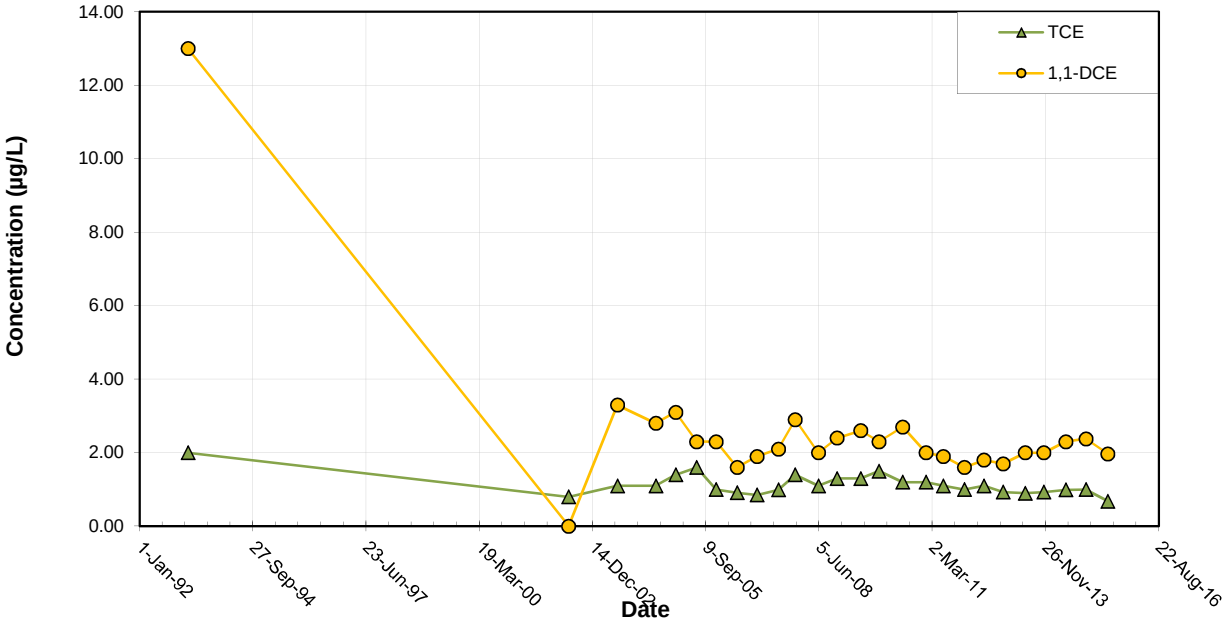

Well MW-16
TCE and 1,1-DCE Concentrations vs. Time

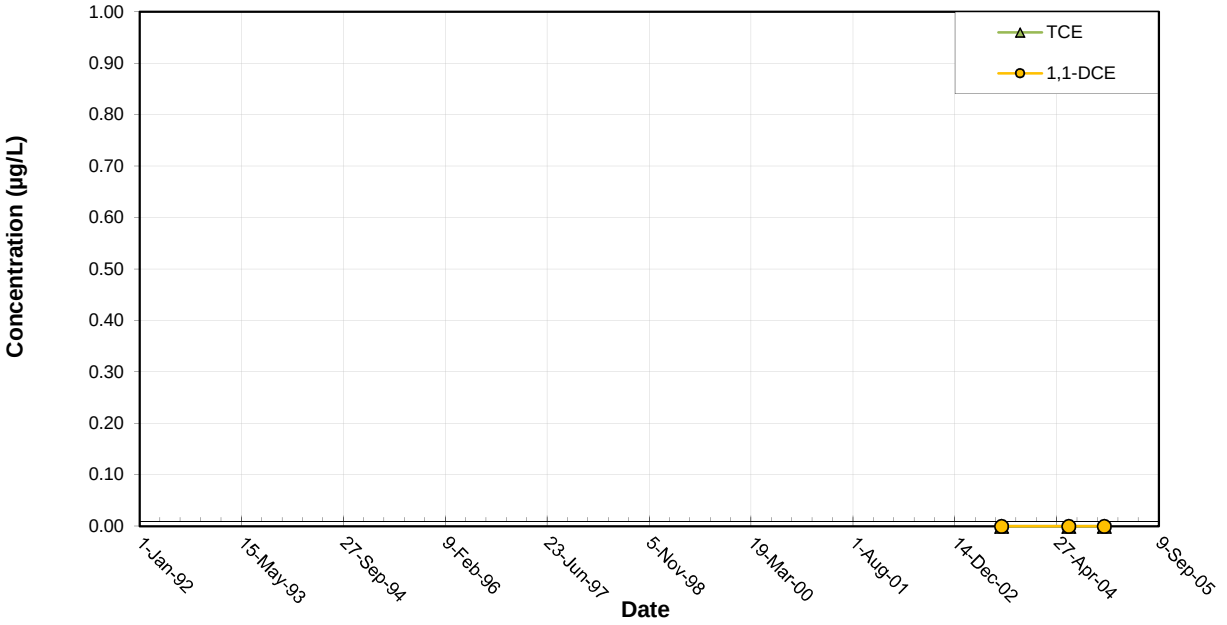

Note: All non-detections are set to zero for graphing purposes.

Well MW-17
TCE and 1,1-DCE Concentrations vs. Time

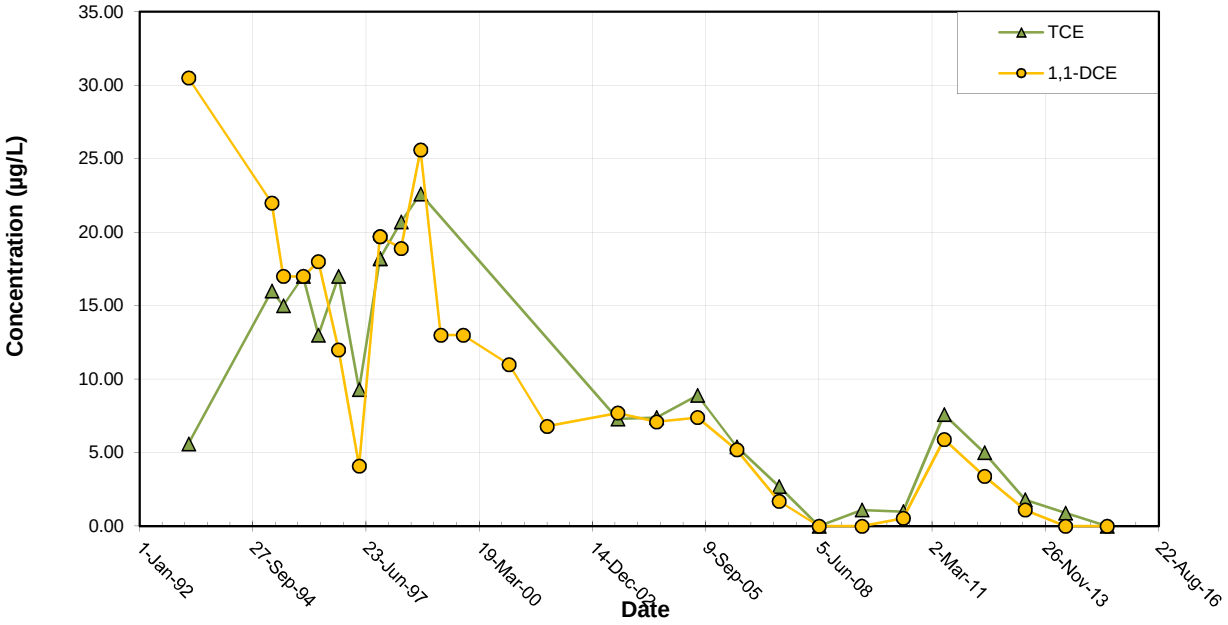

Well MW-18
TCE and 1,1-DCE Concentrations vs. Time

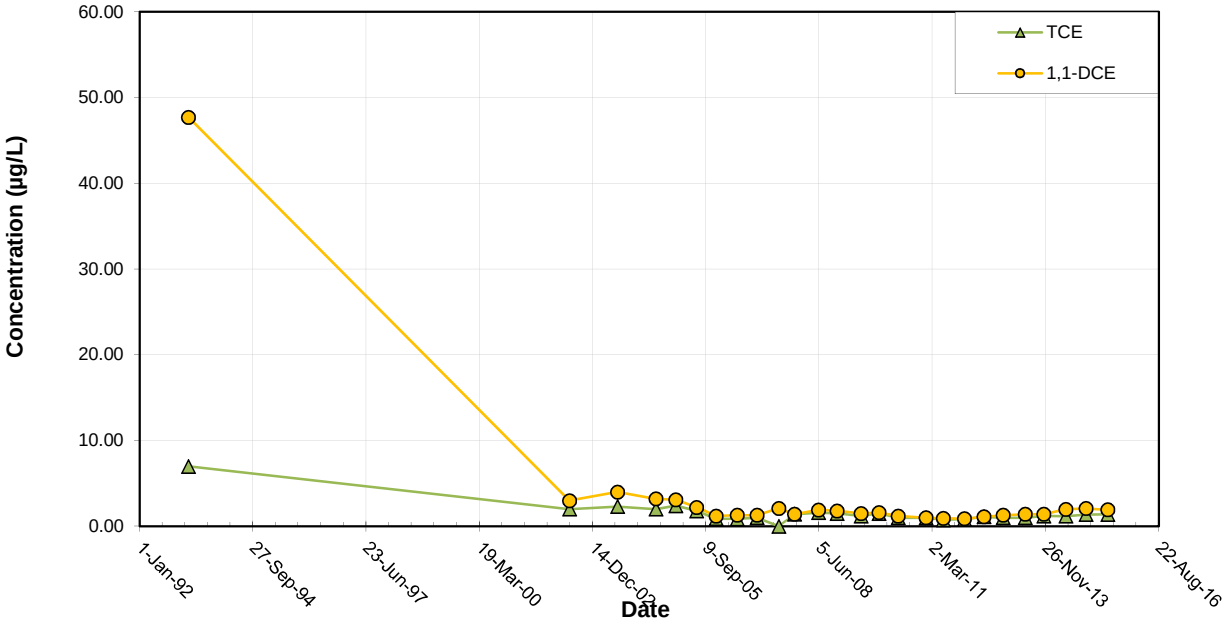

Note: All non-detections are set to zero for graphing purposes.

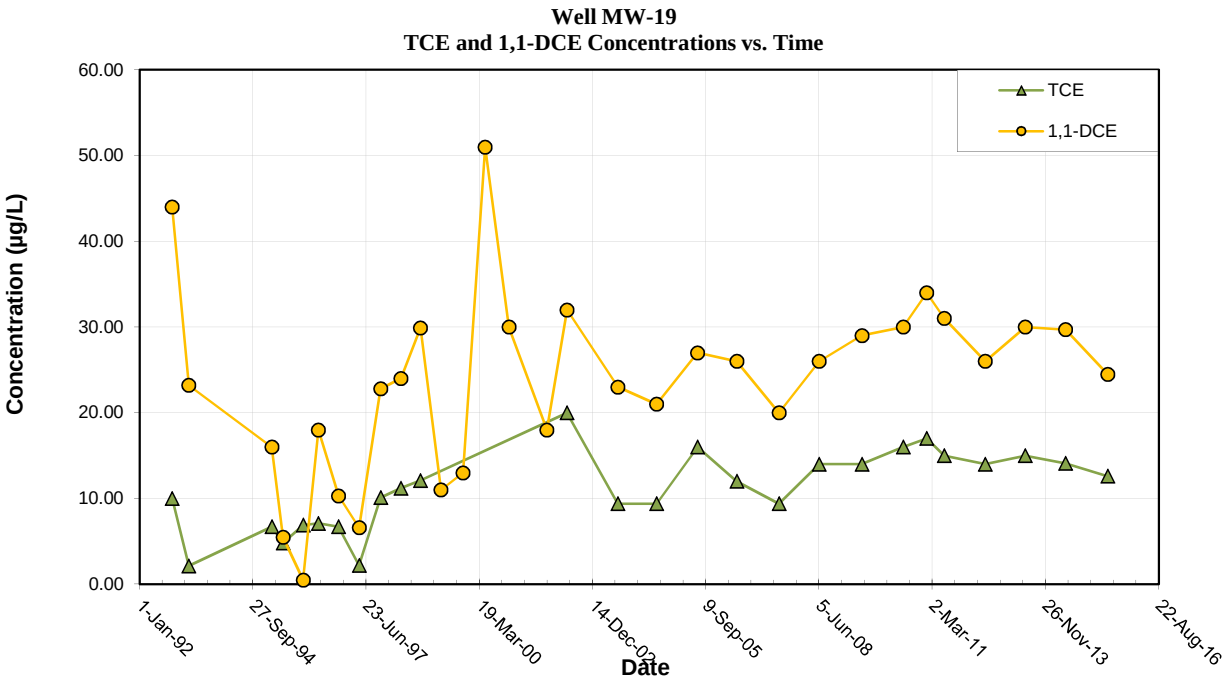

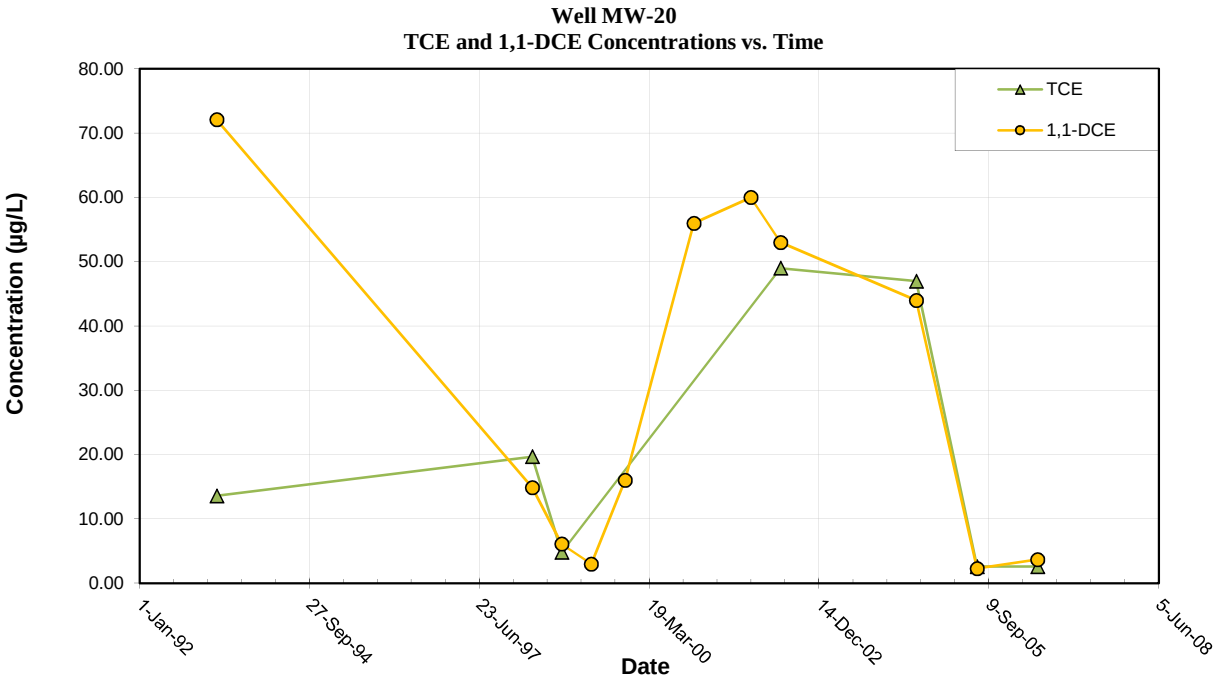

Note: All non-detections are set to zero for graphing purposes.

Well MW-21
TCE and 1,1-DCE Concentrations vs. Time

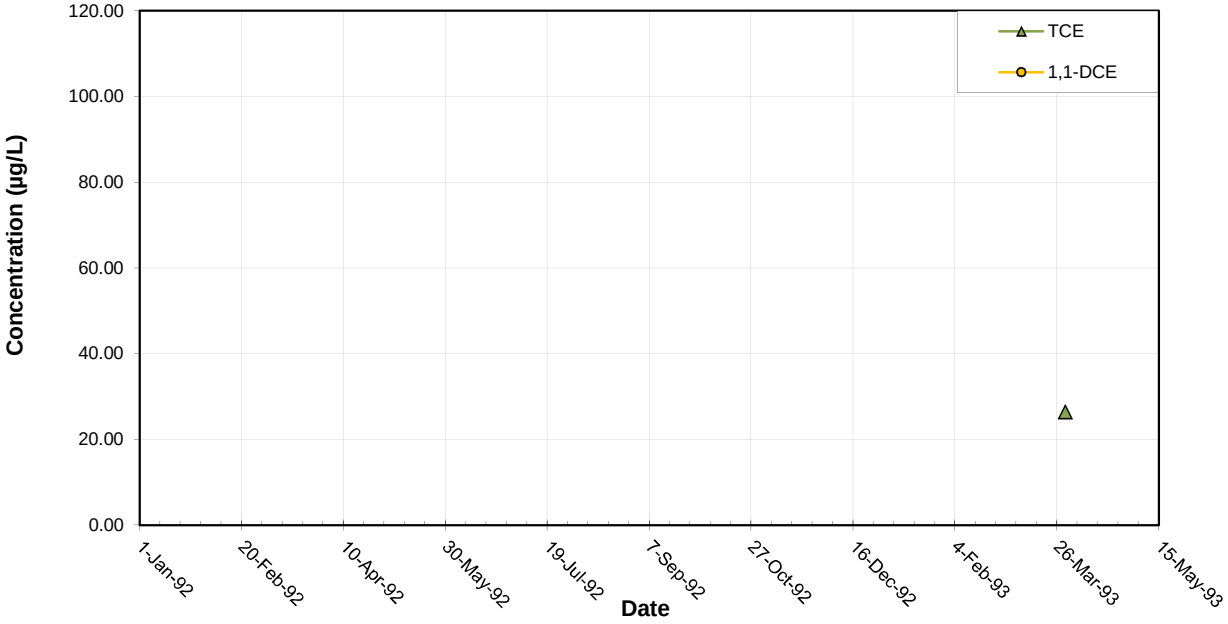

Well MW-22
TCE and 1,1-DCE Concentrations vs. Time

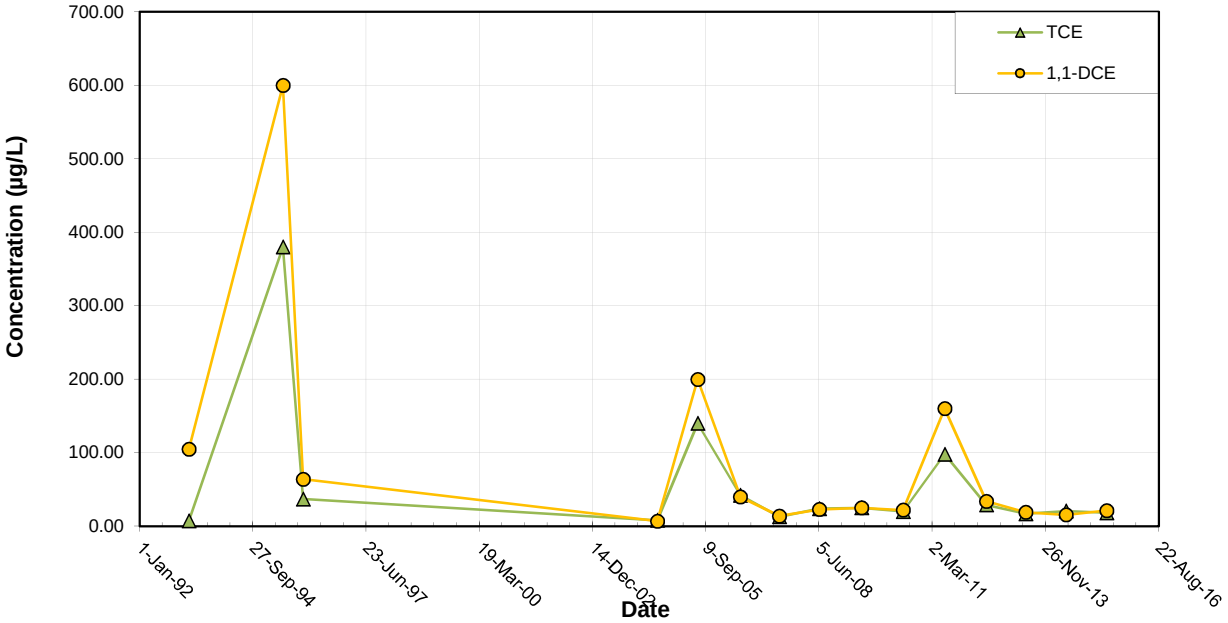

Note: All non-detections are set to zero for graphing purposes.

Well MW-23
TCE and 1,1-DCE Concentrations vs. Time

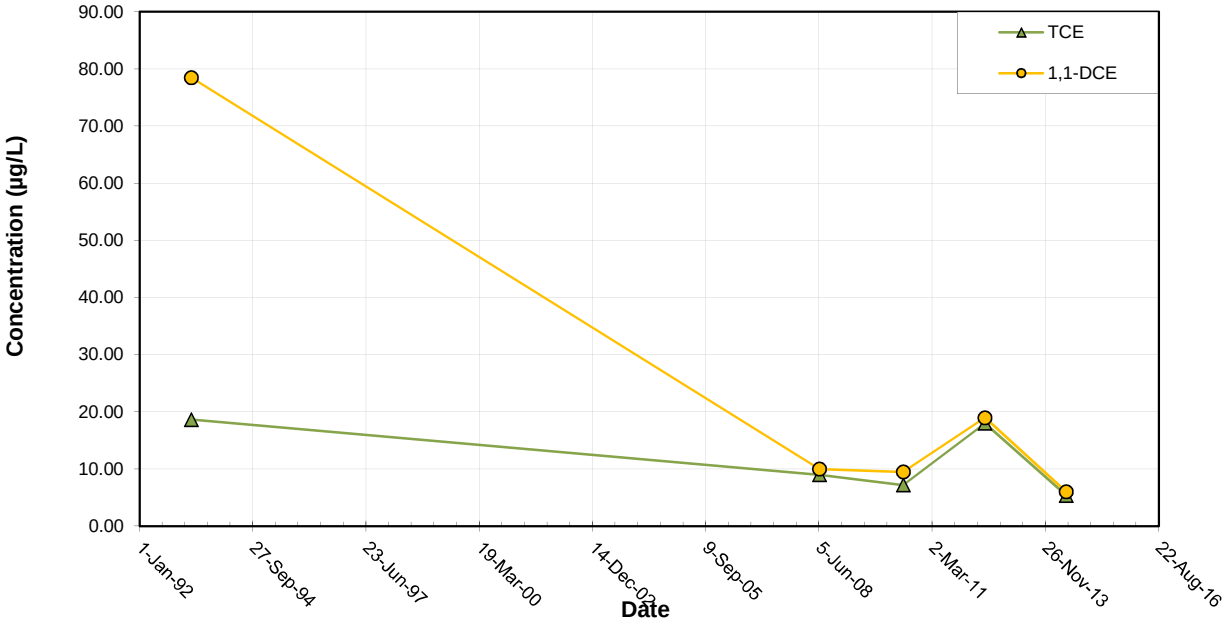

Well MW-24
TCE and 1,1-DCE Concentrations vs. Time

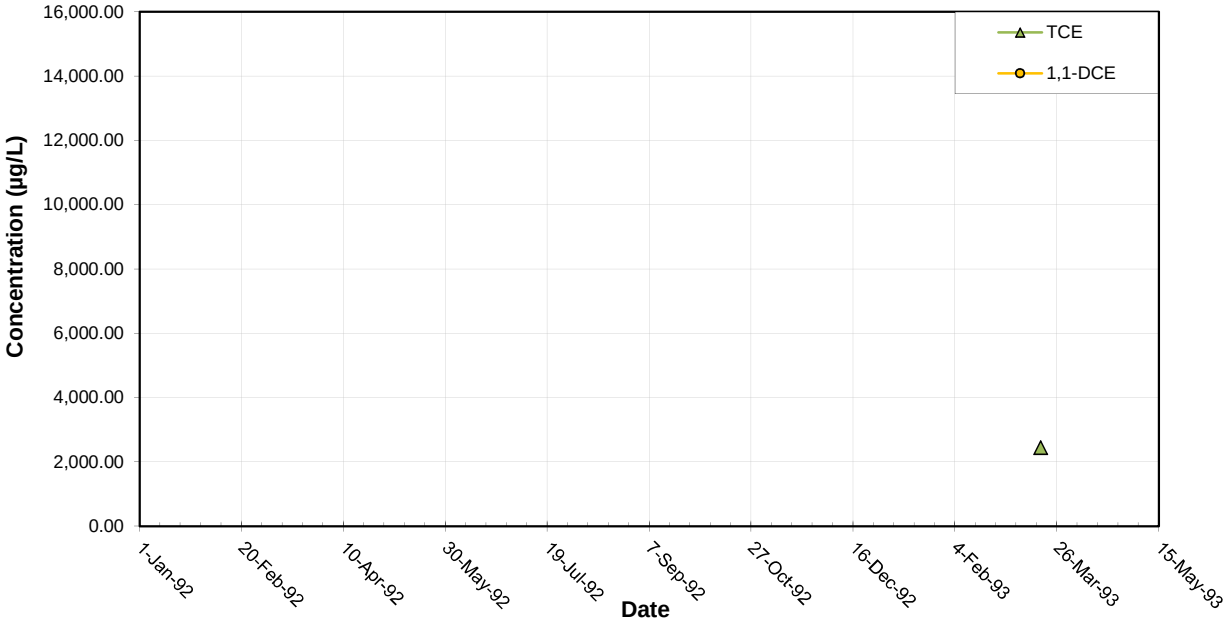

Note: All non-detections are set to zero for graphing purposes.

Well MW-25
TCE and 1,1-DCE Concentrations vs. Time

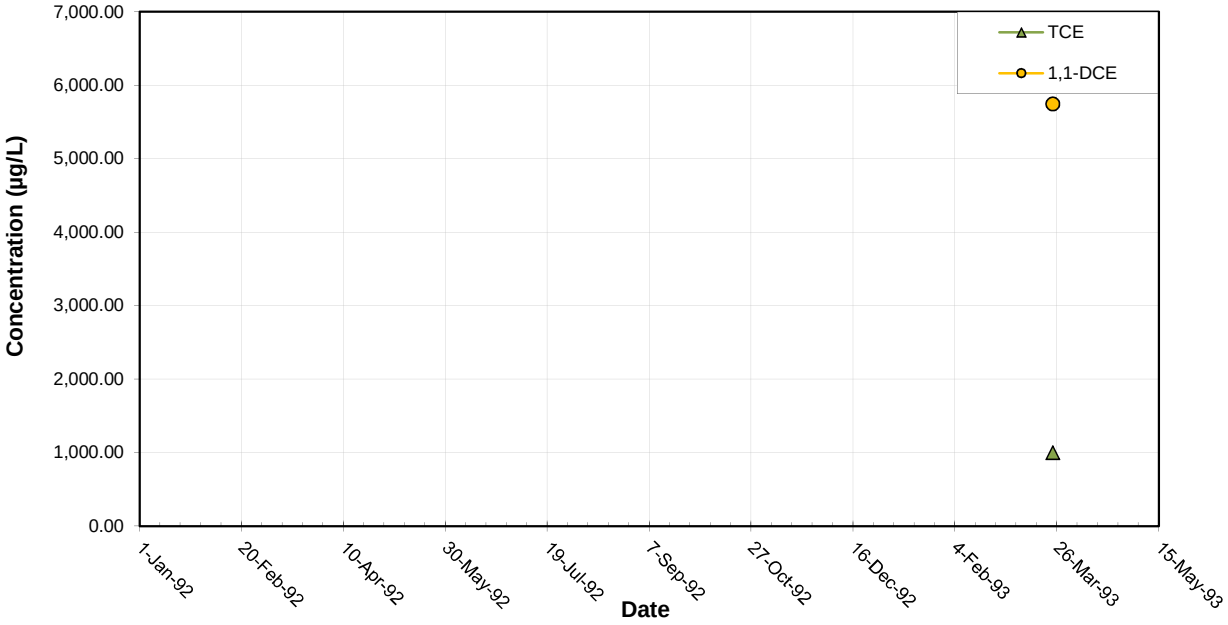

Well MW-2-5
TCE and 1,1-DCE Concentrations vs. Time

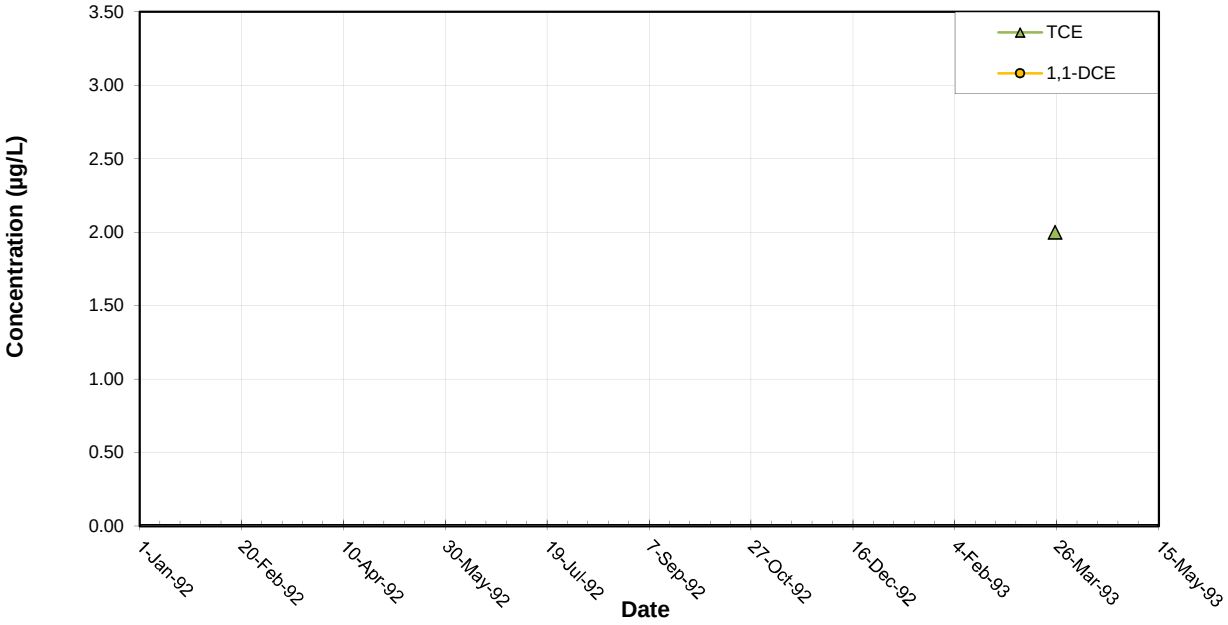

Note: All non-detections are set to zero for graphing purposes.

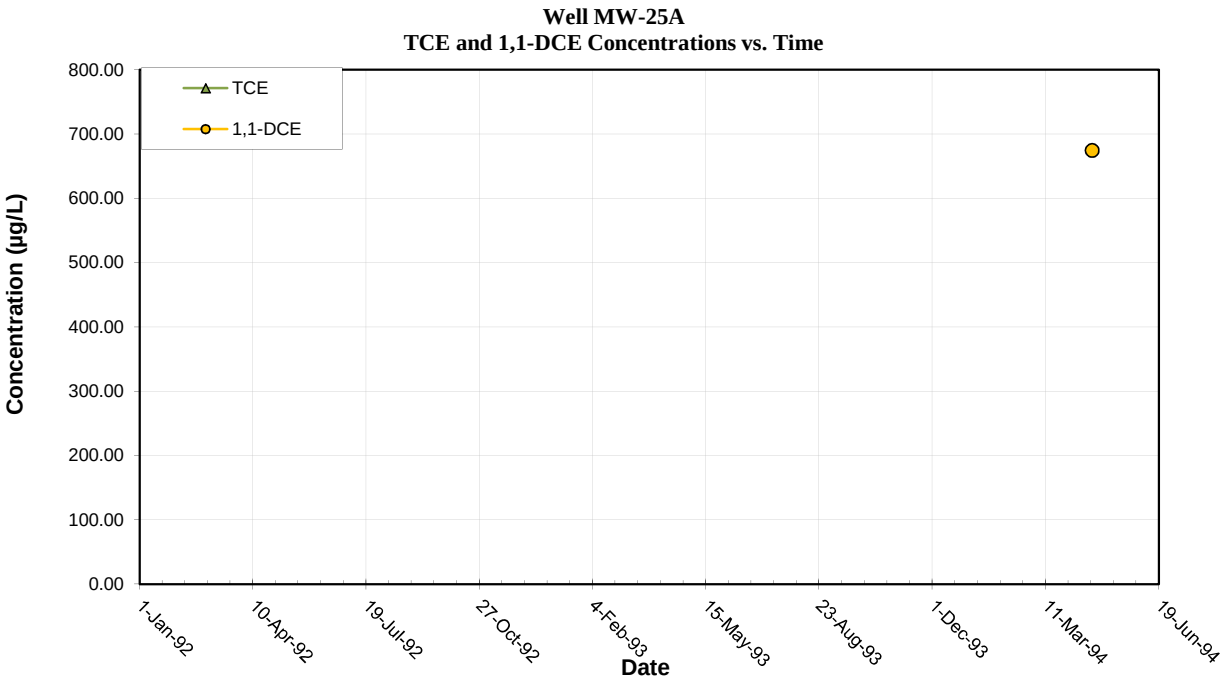

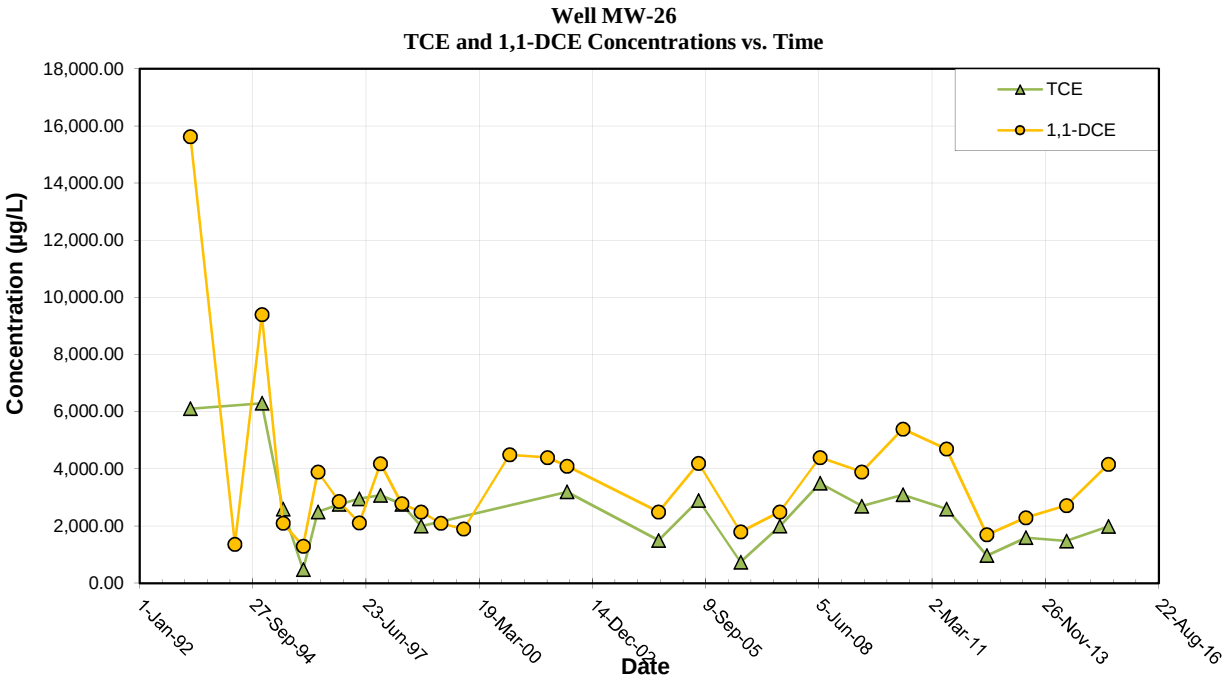

Note: All non-detections are set to zero for graphing purposes.

Well MW-27
TCE and 1,1-DCE Concentrations vs. Time

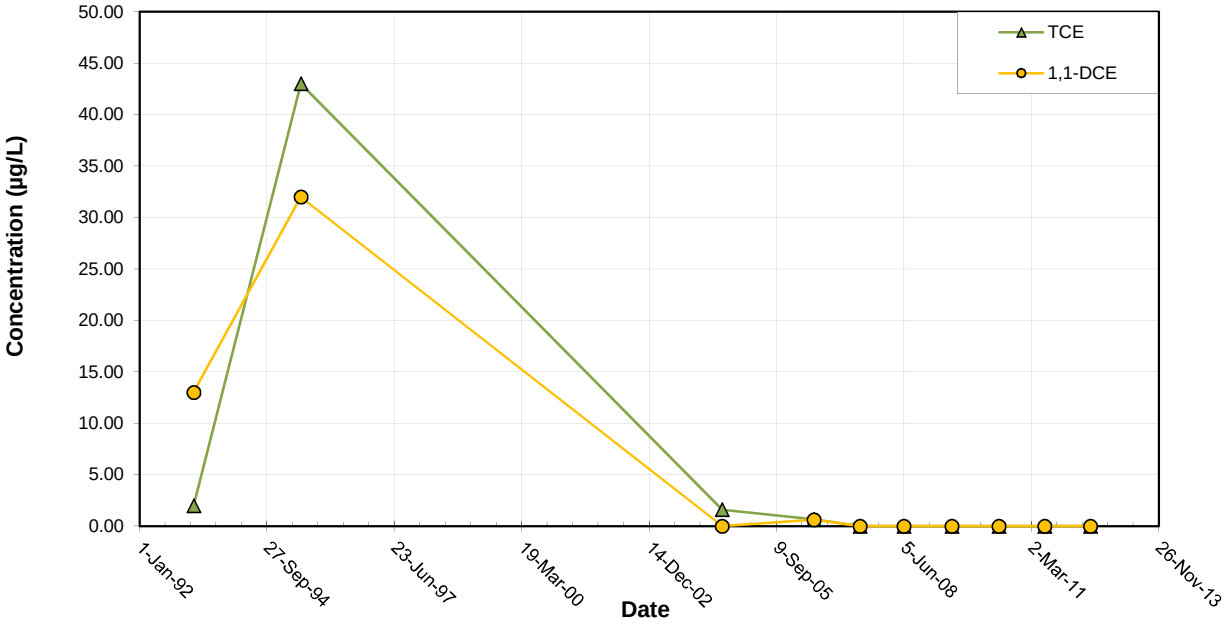

Well MW-28
TCE and 1,1-DCE Concentrations vs. Time

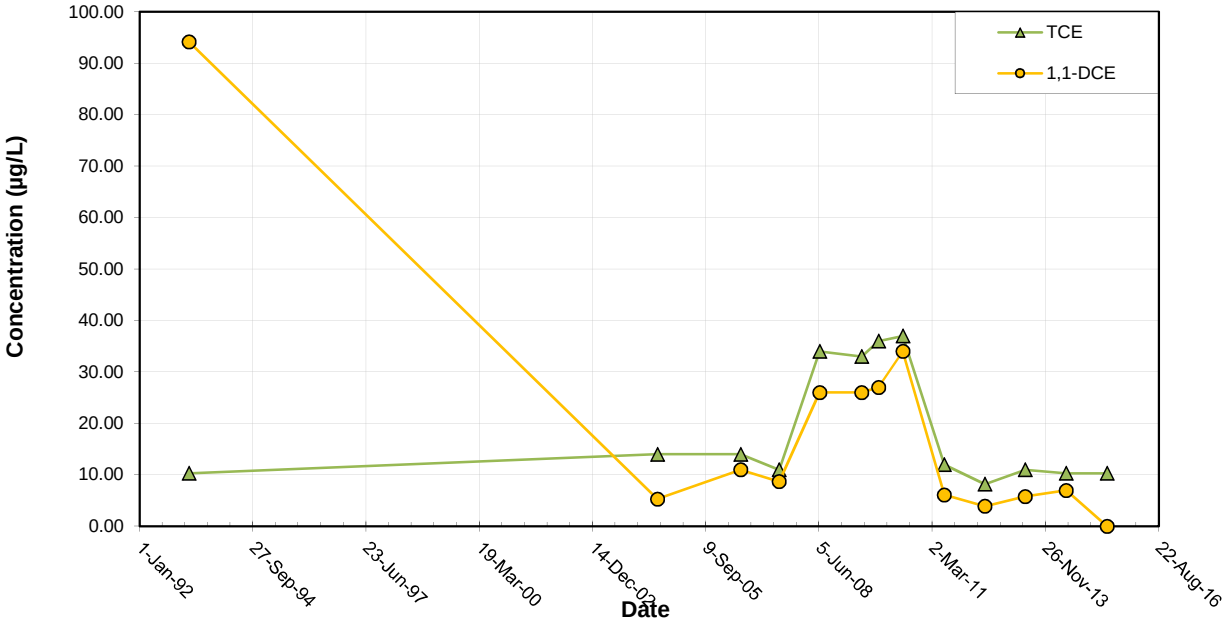

Note: All non-detections are set to zero for graphing purposes.

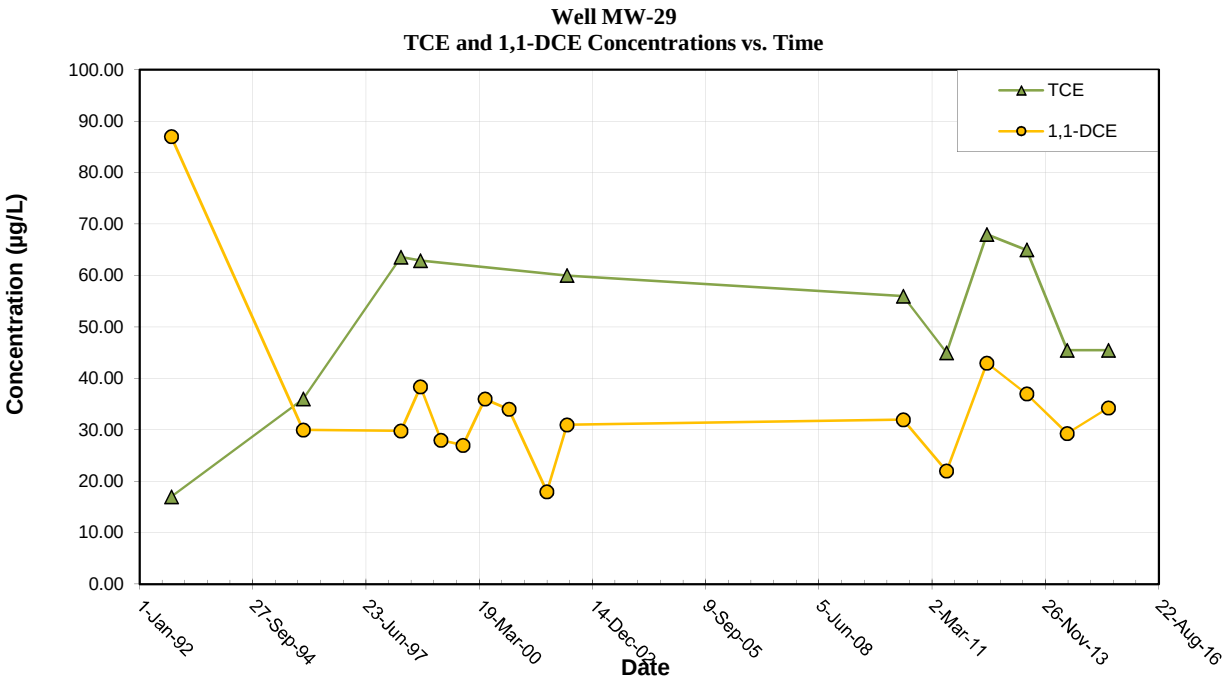

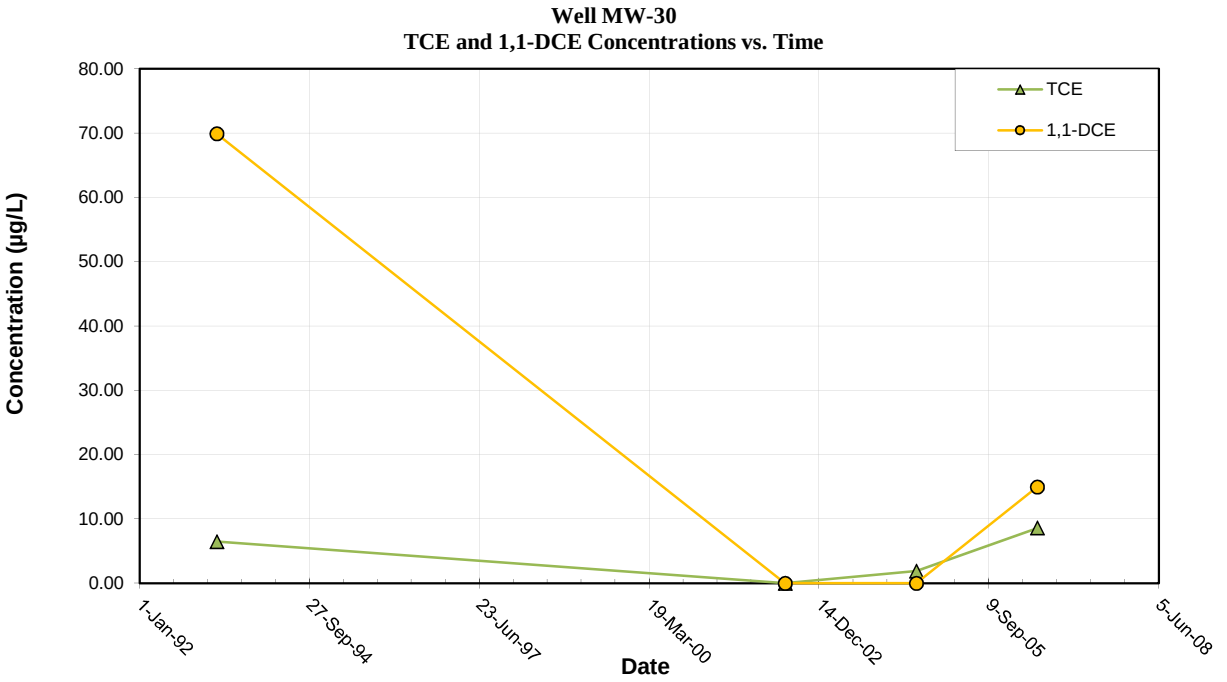

Note: All non-detections are set to zero for graphing purposes.

Well MW-31
TCE and 1,1-DCE Concentrations vs. Time

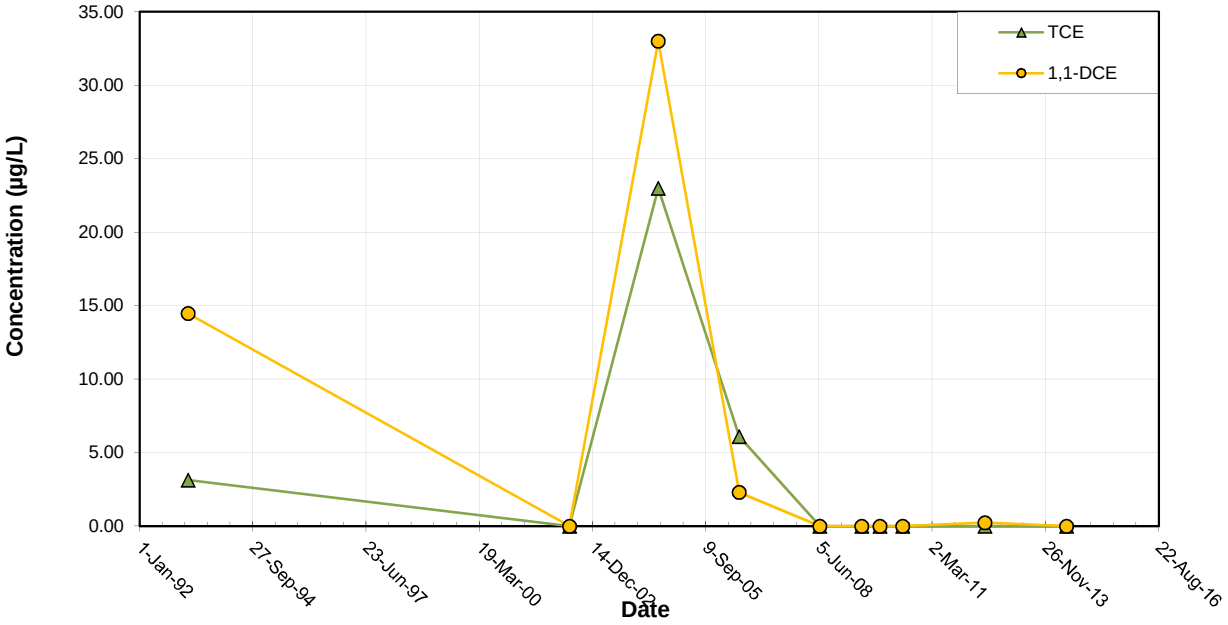

Well MW-32
TCE and 1,1-DCE Concentrations vs. Time

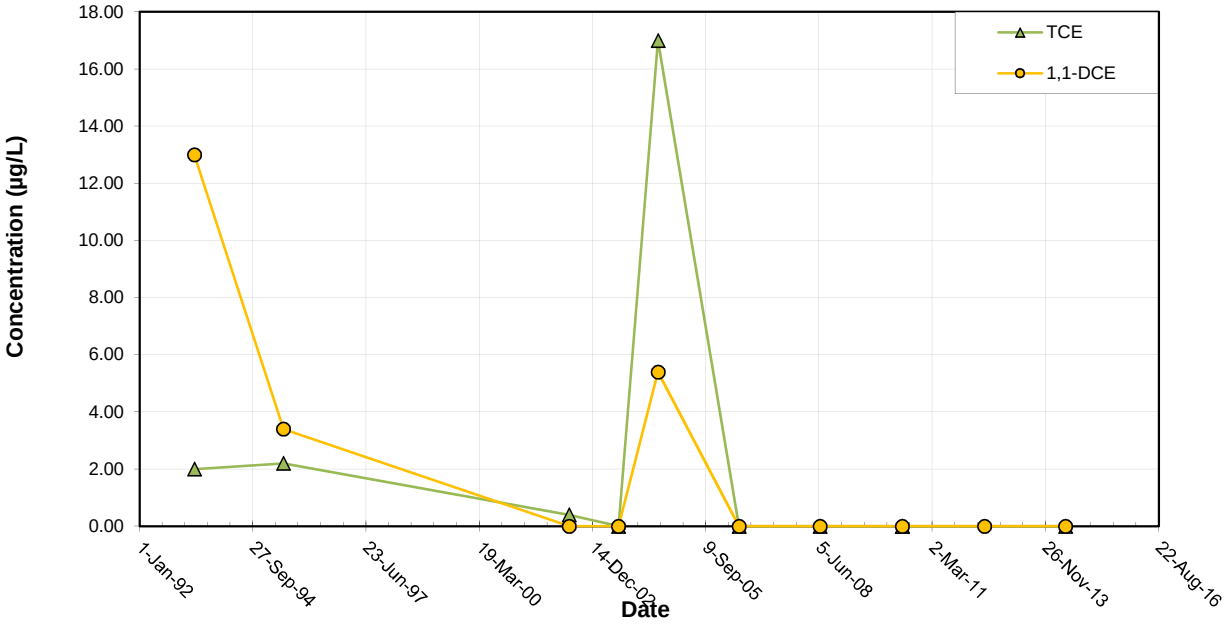

Note: All non-detections are set to zero for graphing purposes.

Well MW-34
TCE and 1,1-DCE Concentrations vs. Time

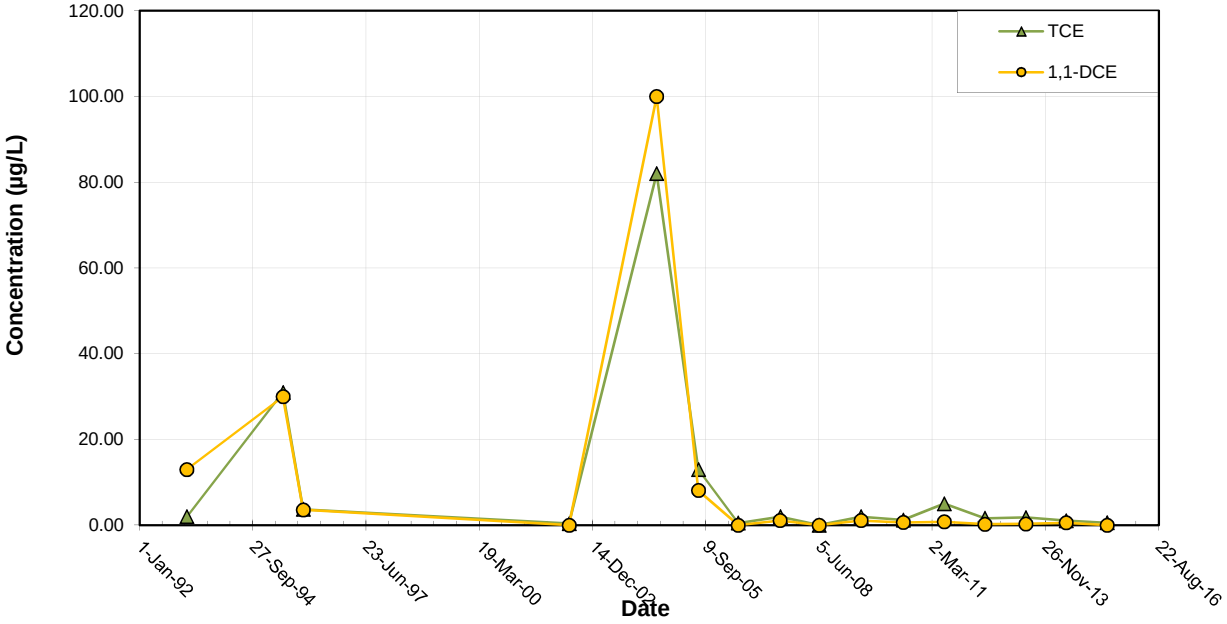

Well MW-35
TCE and 1,1-DCE Concentrations vs. Time

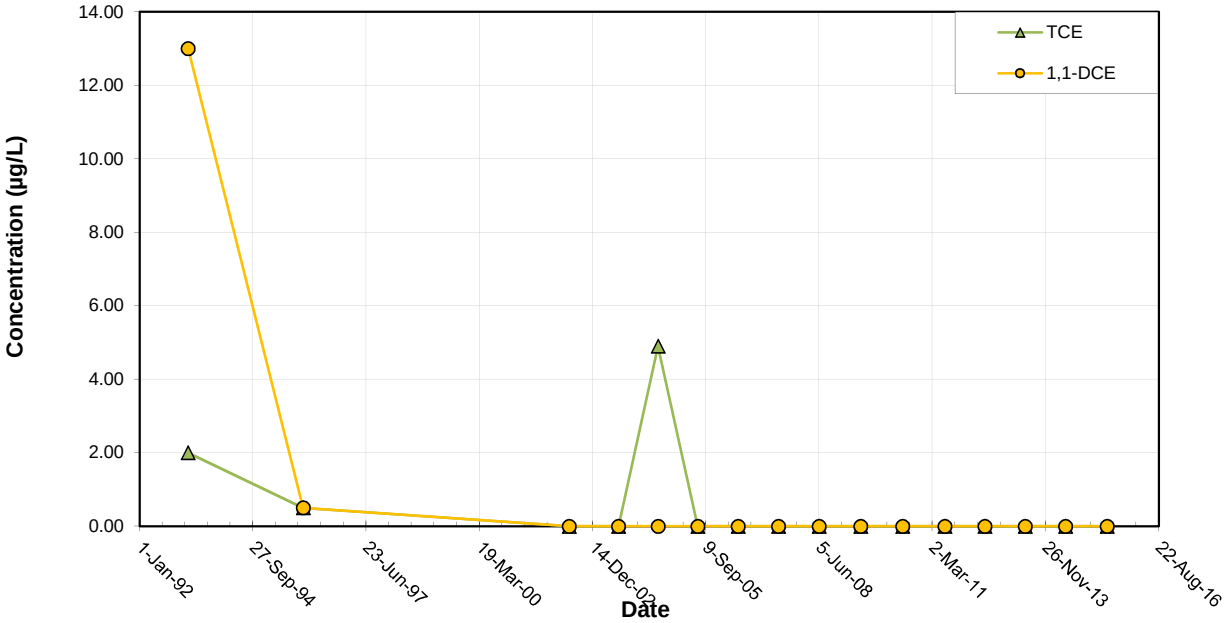

Note: All non-detections are set to zero for graphing purposes.

Well MW-36
TCE and 1,1-DCE Concentrations vs. Time

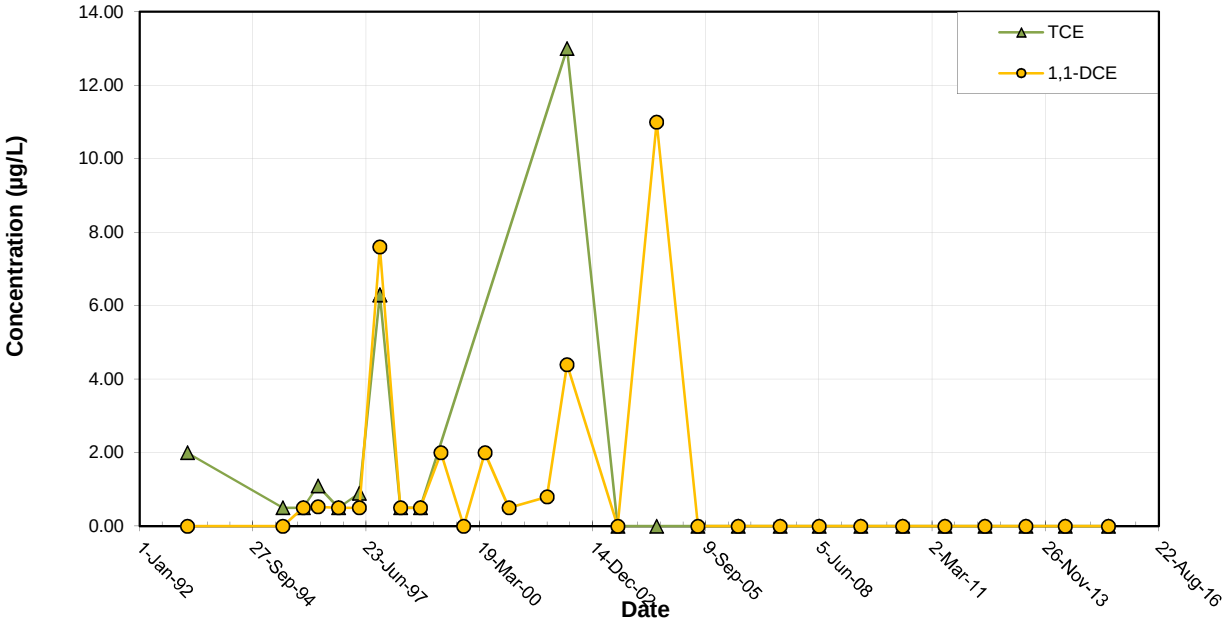

Well MW-37
TCE and 1,1-DCE Concentrations vs. Time

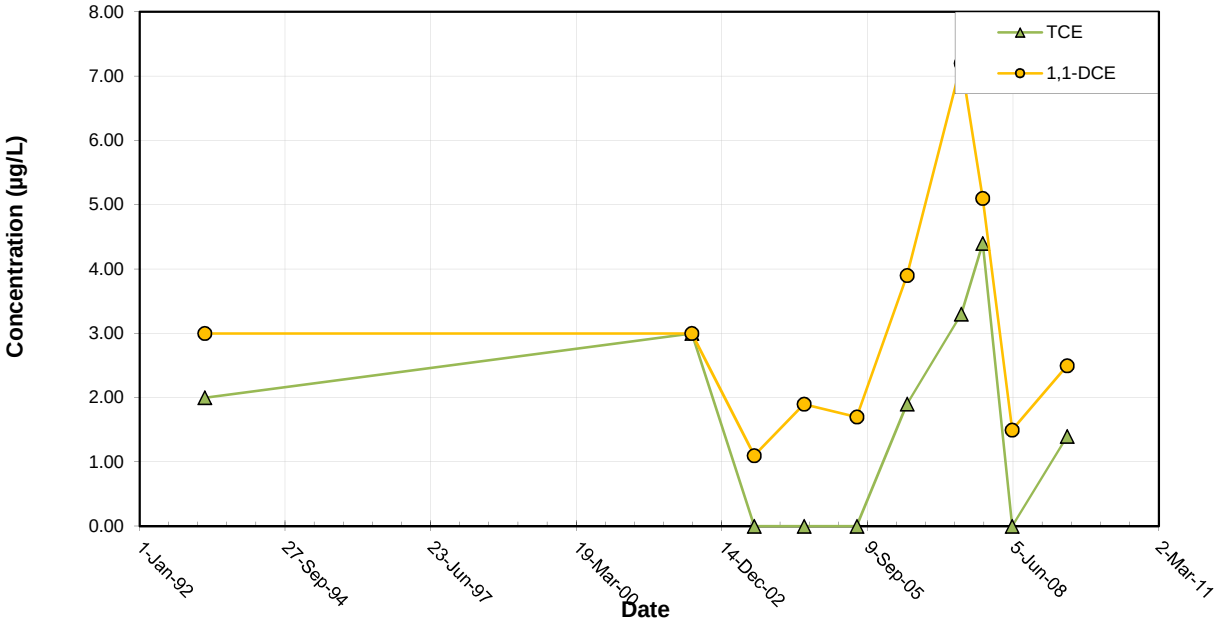

Note: All non-detections are set to zero for graphing purposes.

Well MW-38
TCE and 1,1-DCE Concentrations vs. Time

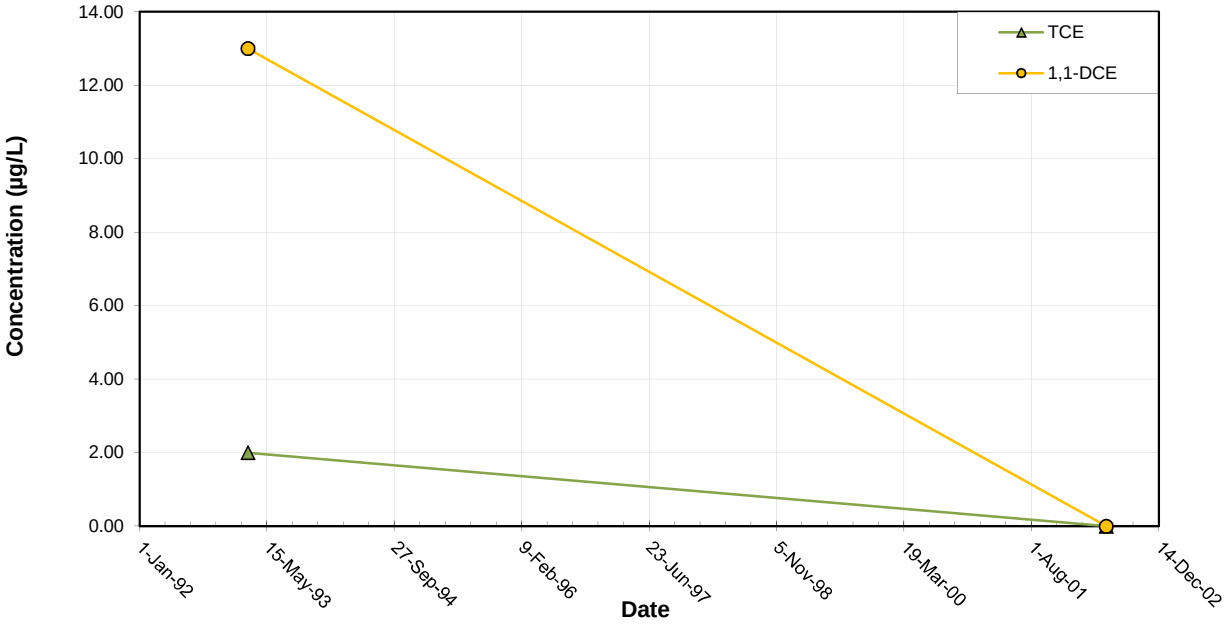

Well MW-39
TCE and 1,1-DCE Concentrations vs. Time

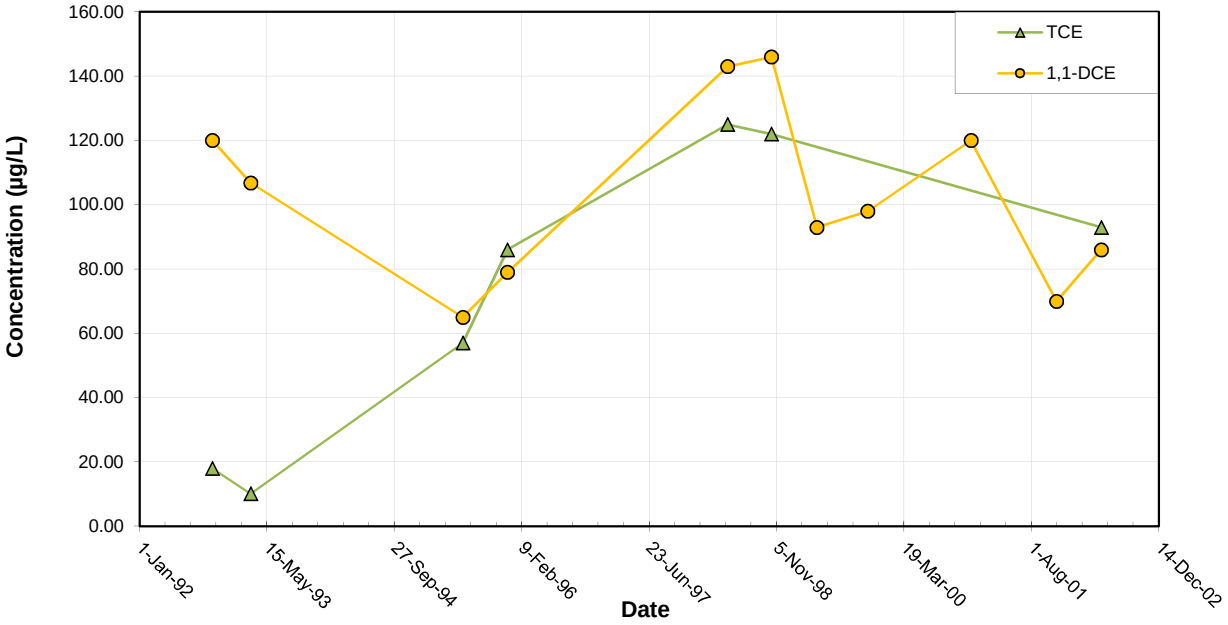

Note: All non-detections are set to zero for graphing purposes.

Well MW-40
TCE and 1,1-DCE Concentrations vs. Time

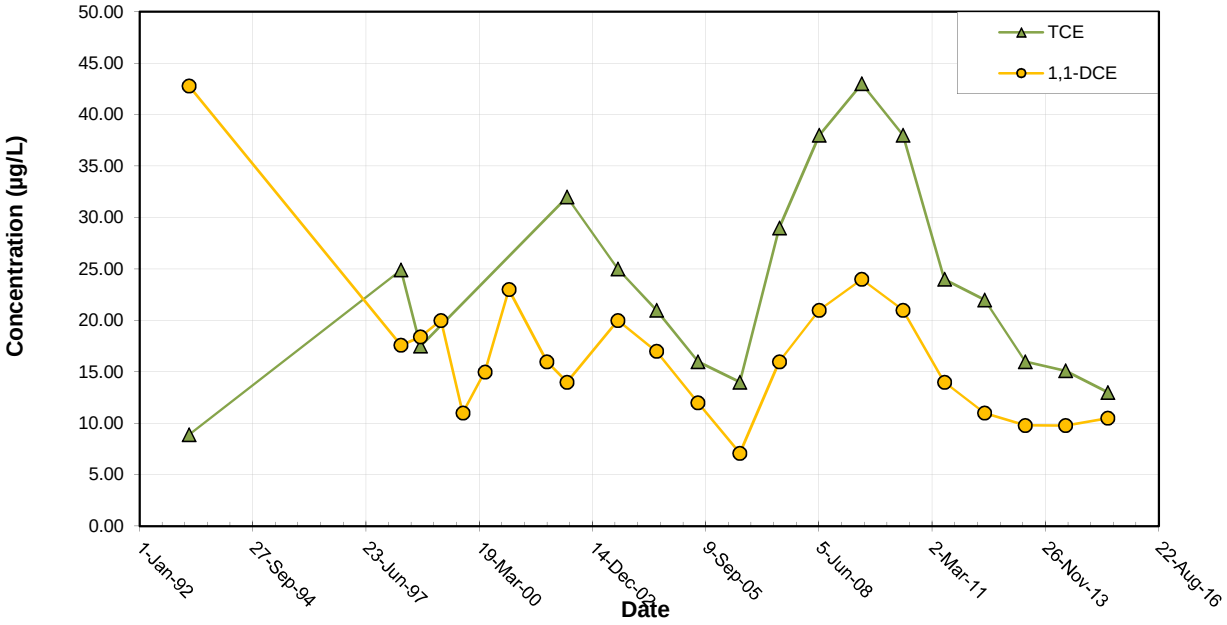

Well MW-41
TCE and 1,1-DCE Concentrations vs. Time

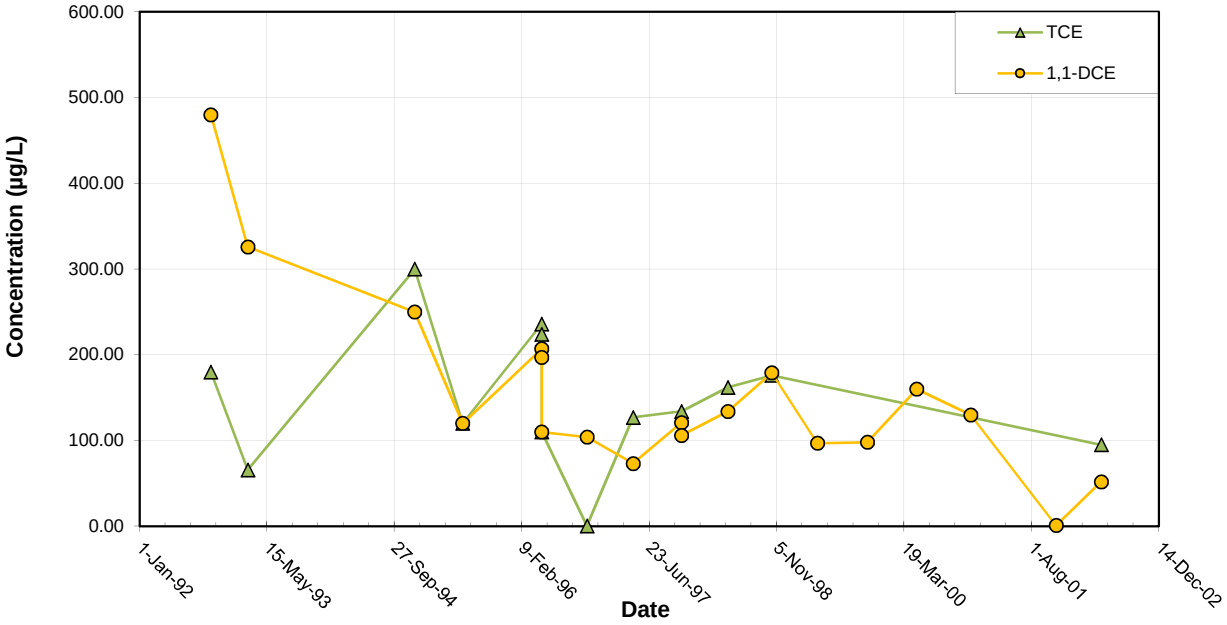

Note: All non-detections are set to zero for graphing purposes.

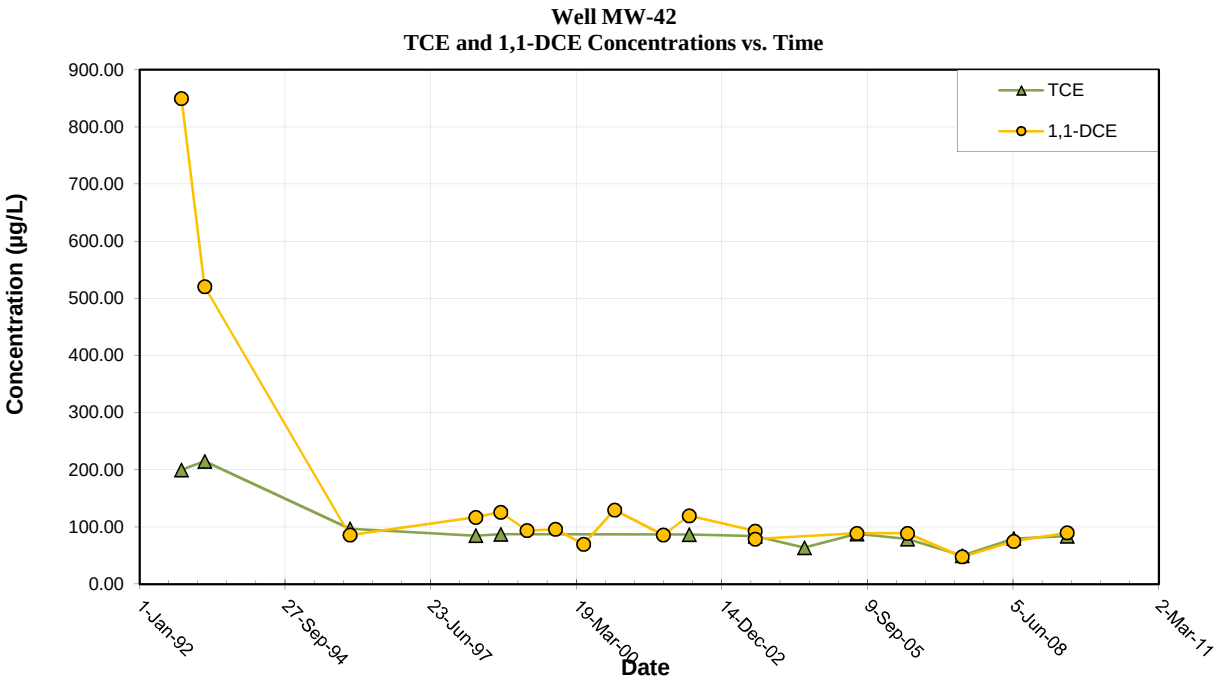

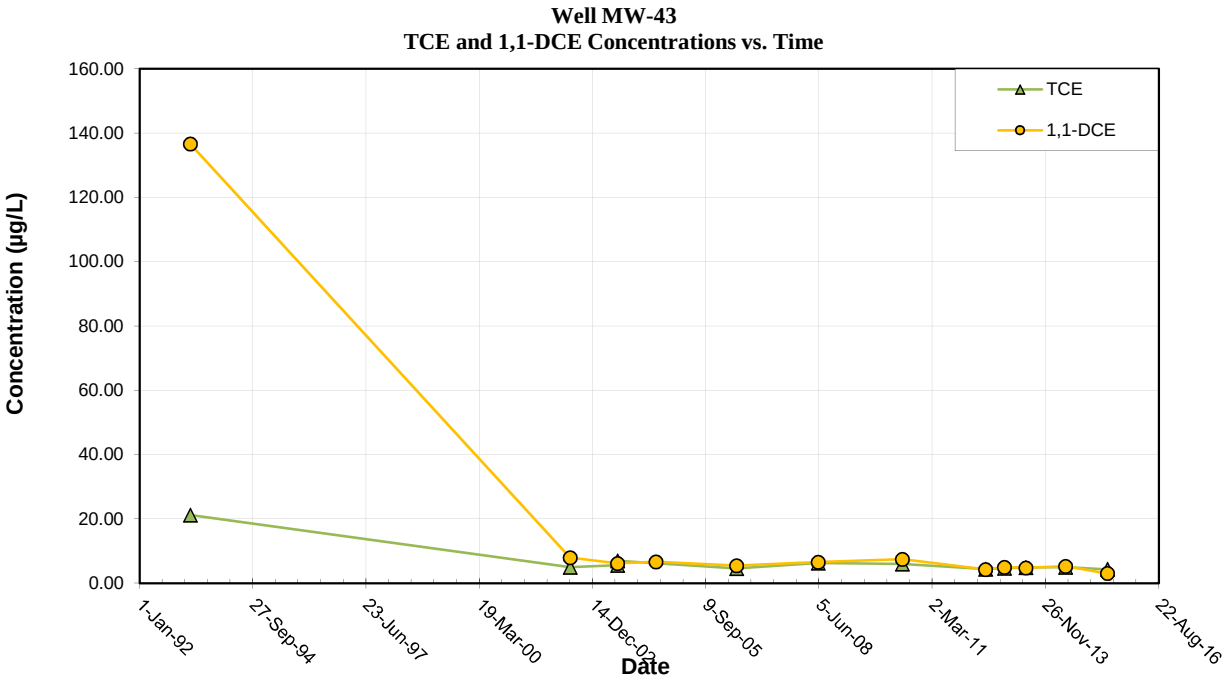

Note: All non-detections are set to zero for graphing purposes.

Well MW-44
TCE and 1,1-DCE Concentrations vs. Time

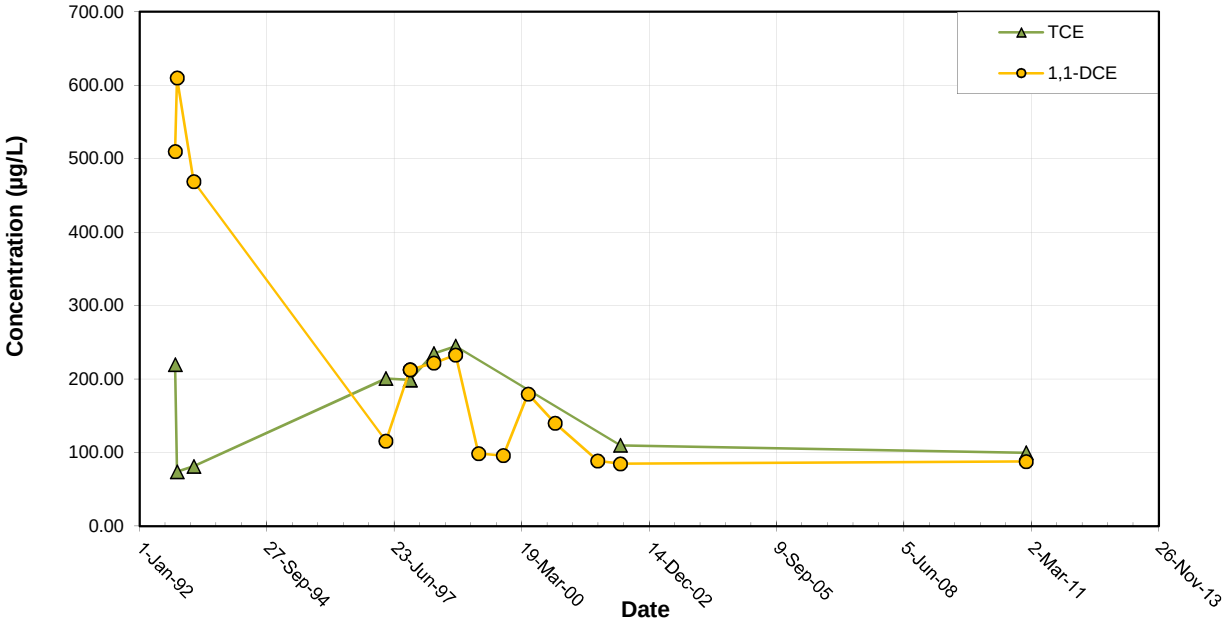

Well MW-45
TCE and 1,1-DCE Concentrations vs. Time

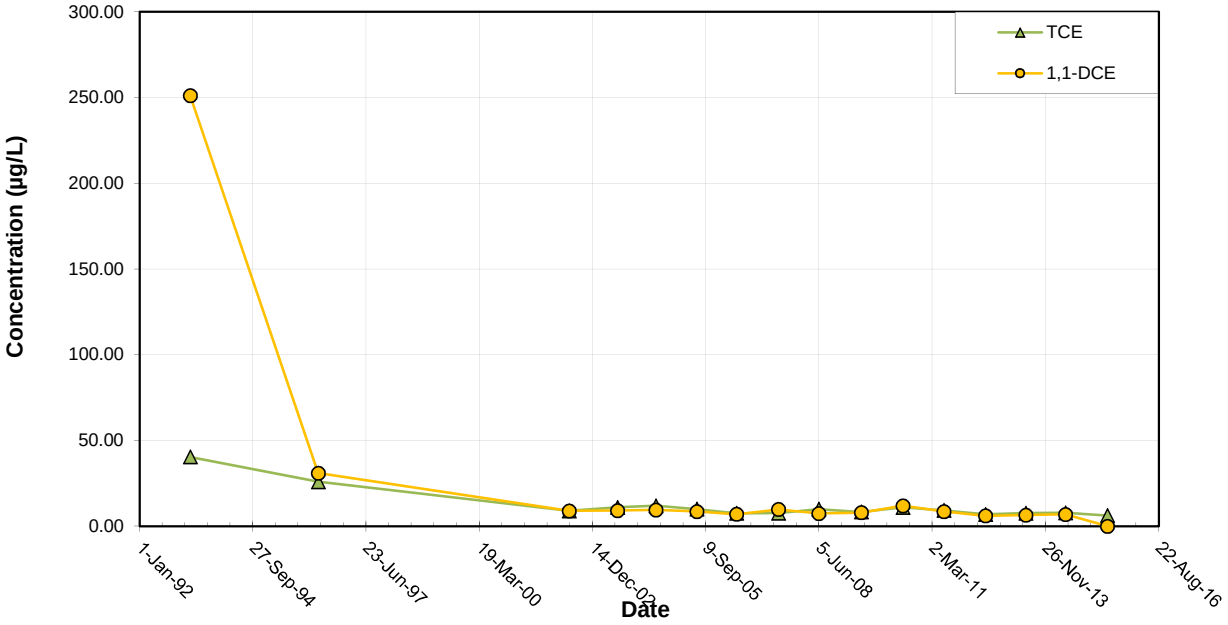

Note: All non-detections are set to zero for graphing purposes.

Contaminate of Potential Concern Time Series Plot

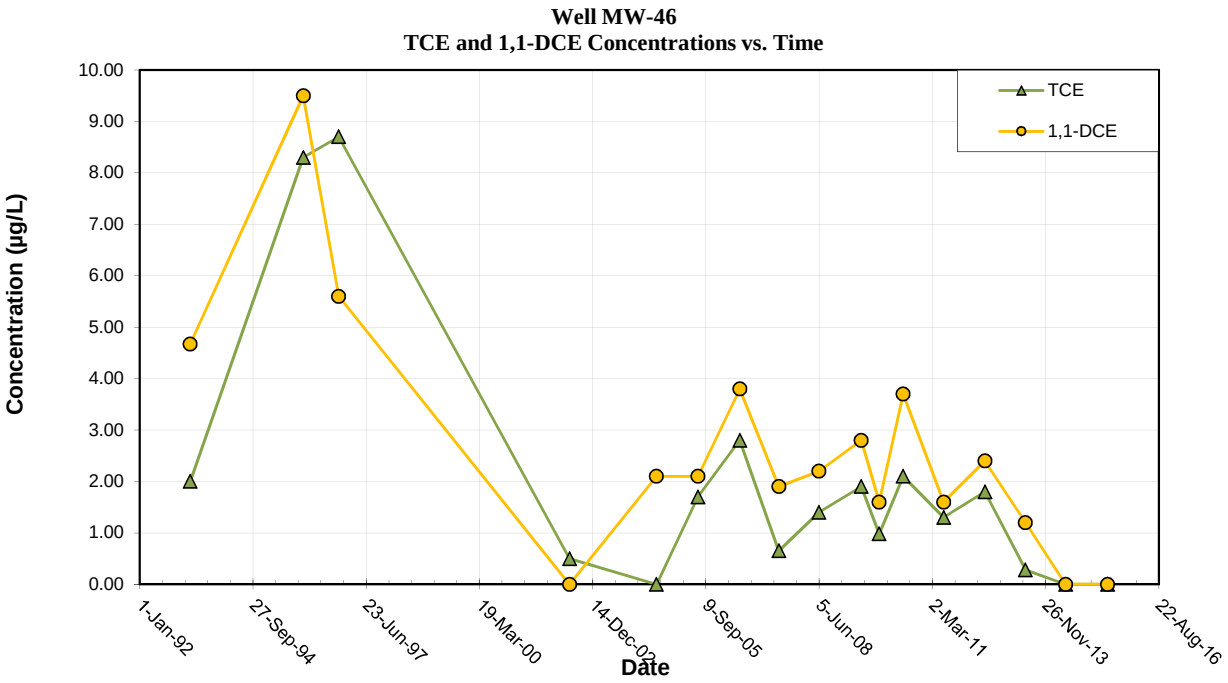

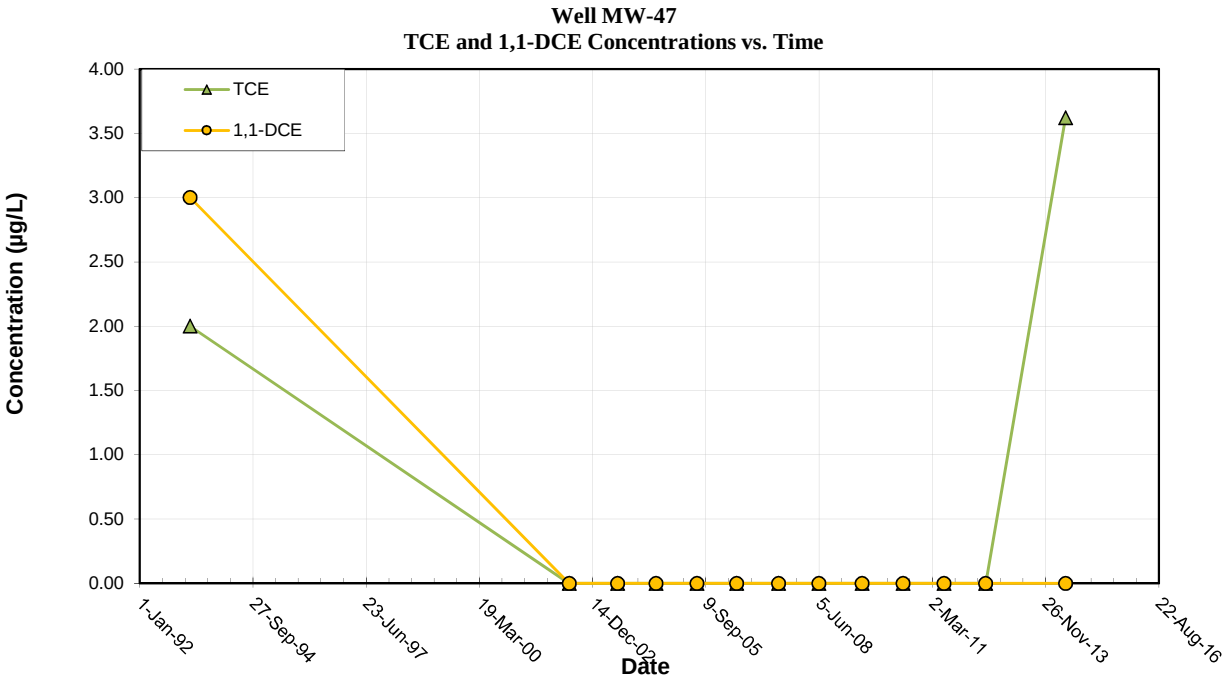

Note: All non-detections are set to zero for graphing purposes.

Contaminate of Potential Concern Time Series Plot

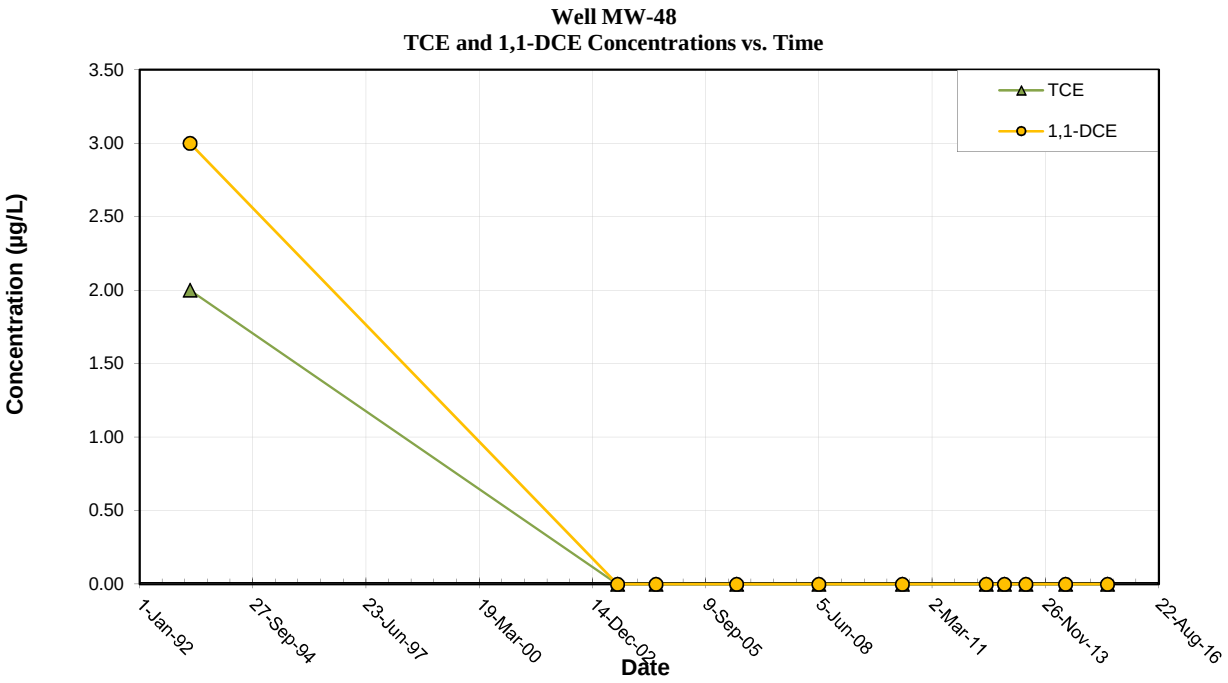

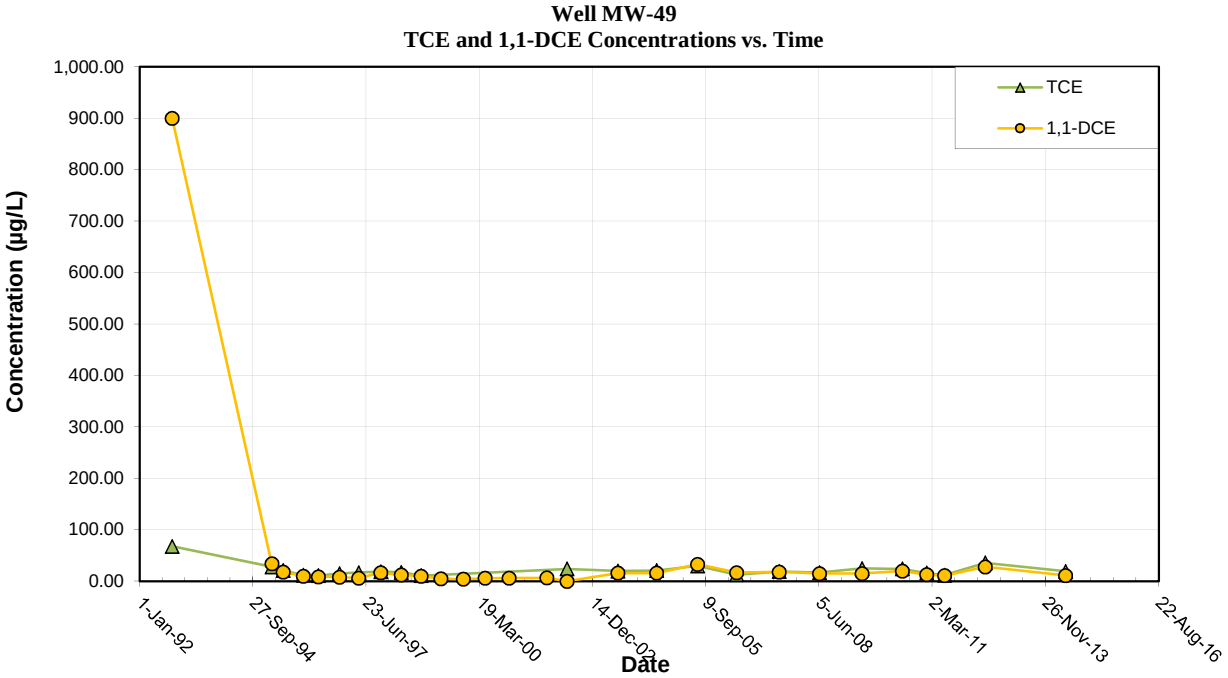

Note: All non-detections are set to zero for graphing purposes.

Contaminate of Potential Concern Time Series Plot

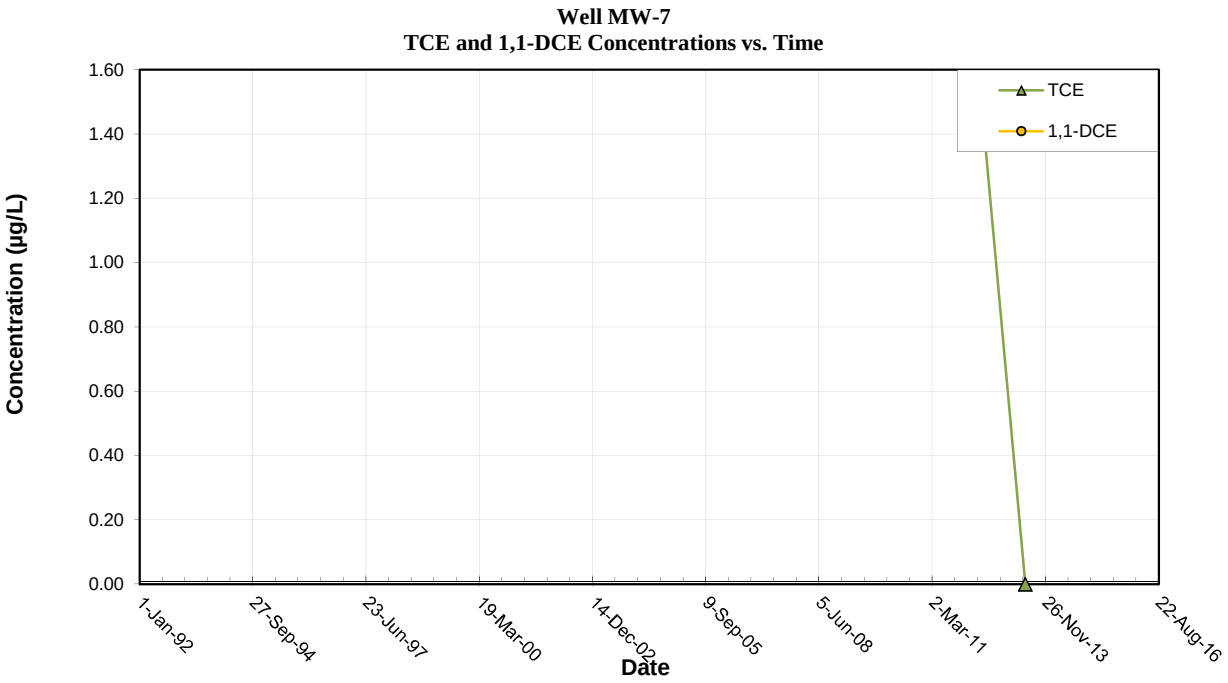

Note: All non-detections are set to zero for graphing purposes.

Contaminate of Potential Concern Time Series Plot

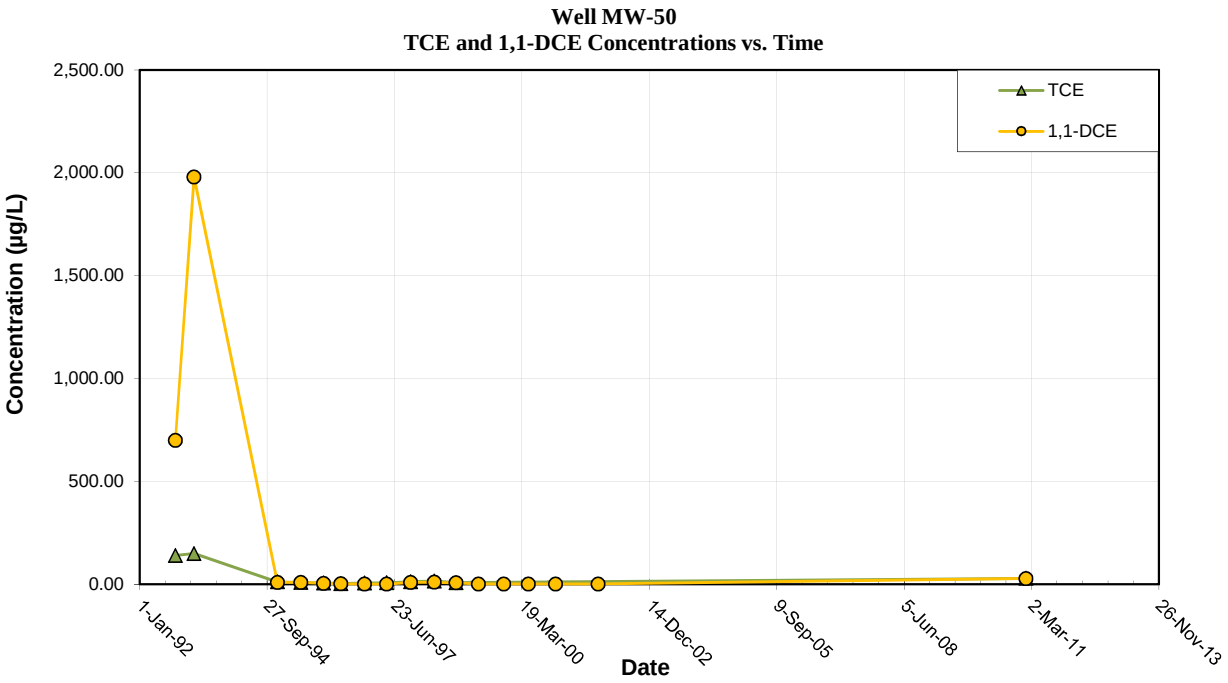

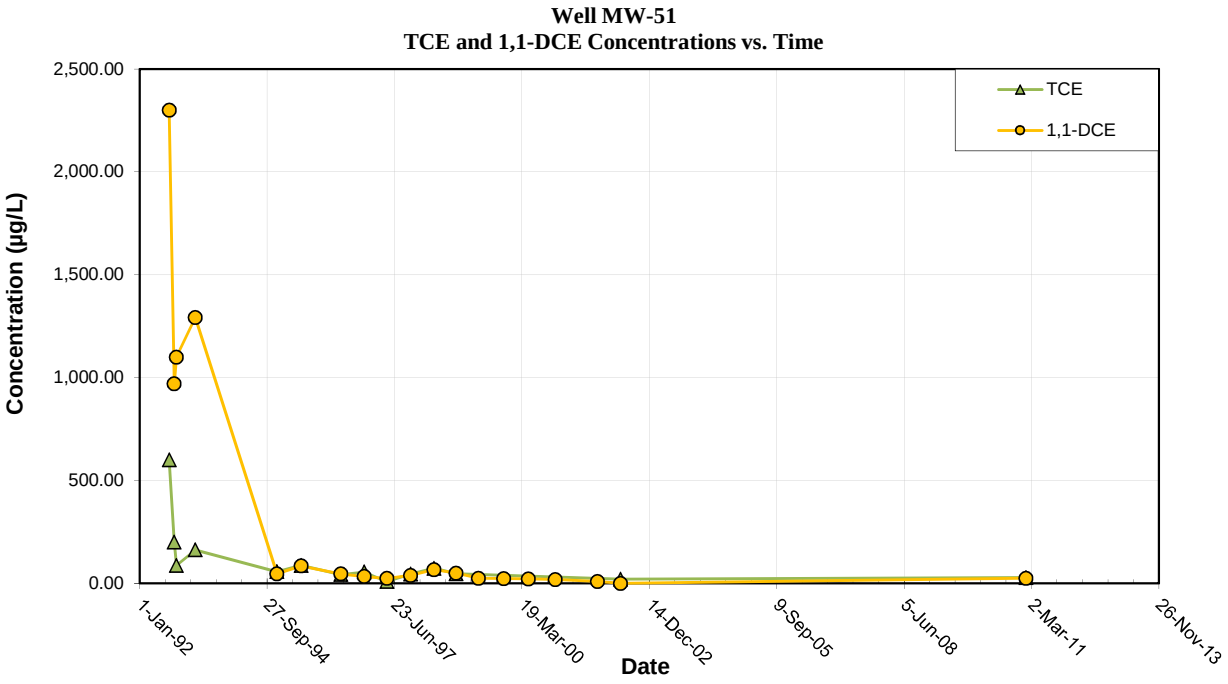

Note: All non-detections are set to zero for graphing purposes.

Contaminate of Potential Concern Time Series Plot

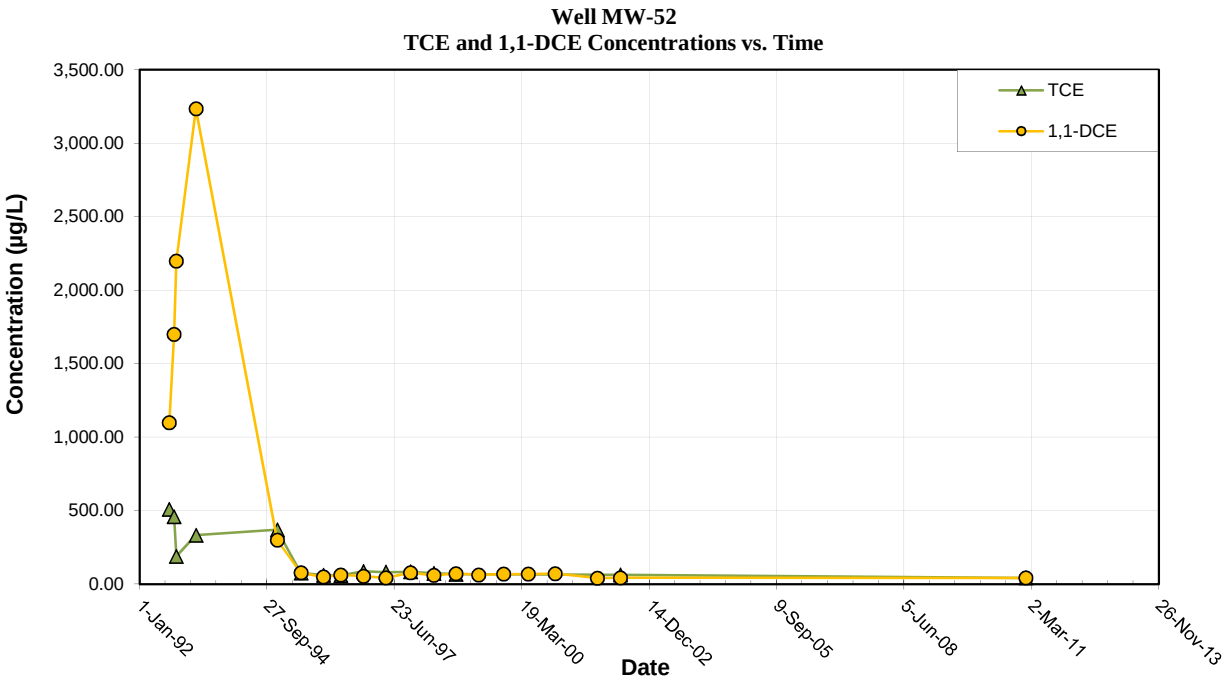

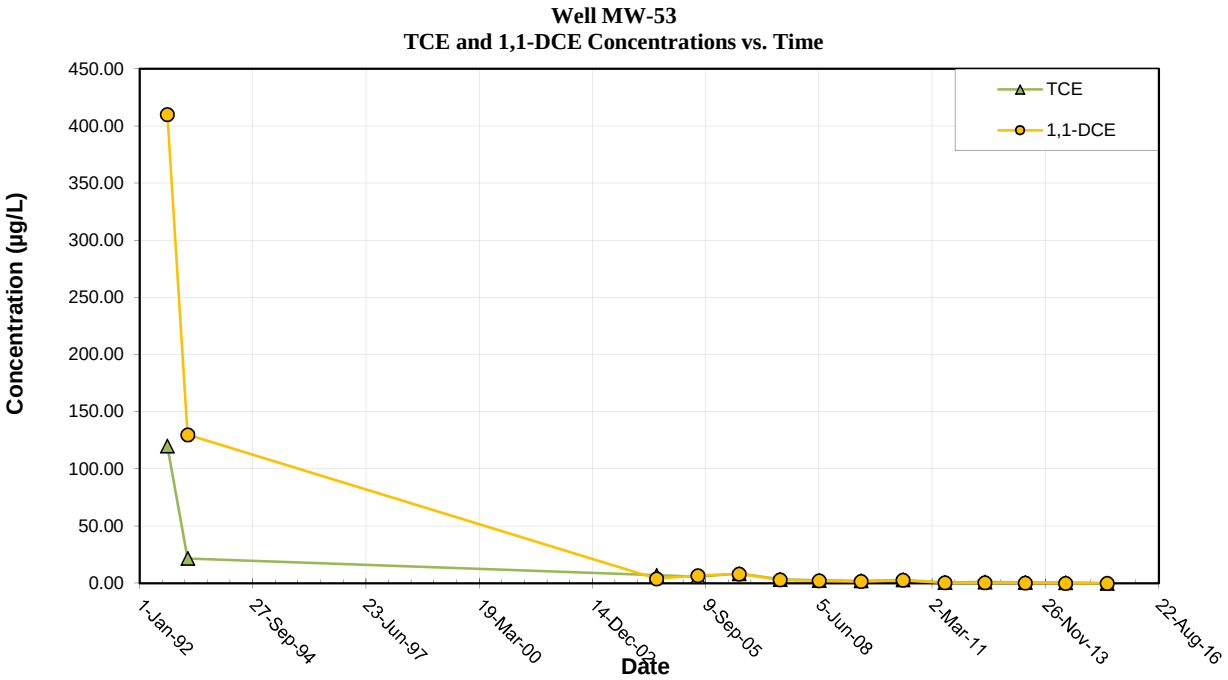

Note: All non-detections are set to zero for graphing purposes.

Contaminate of Potential Concern Time Series Plot

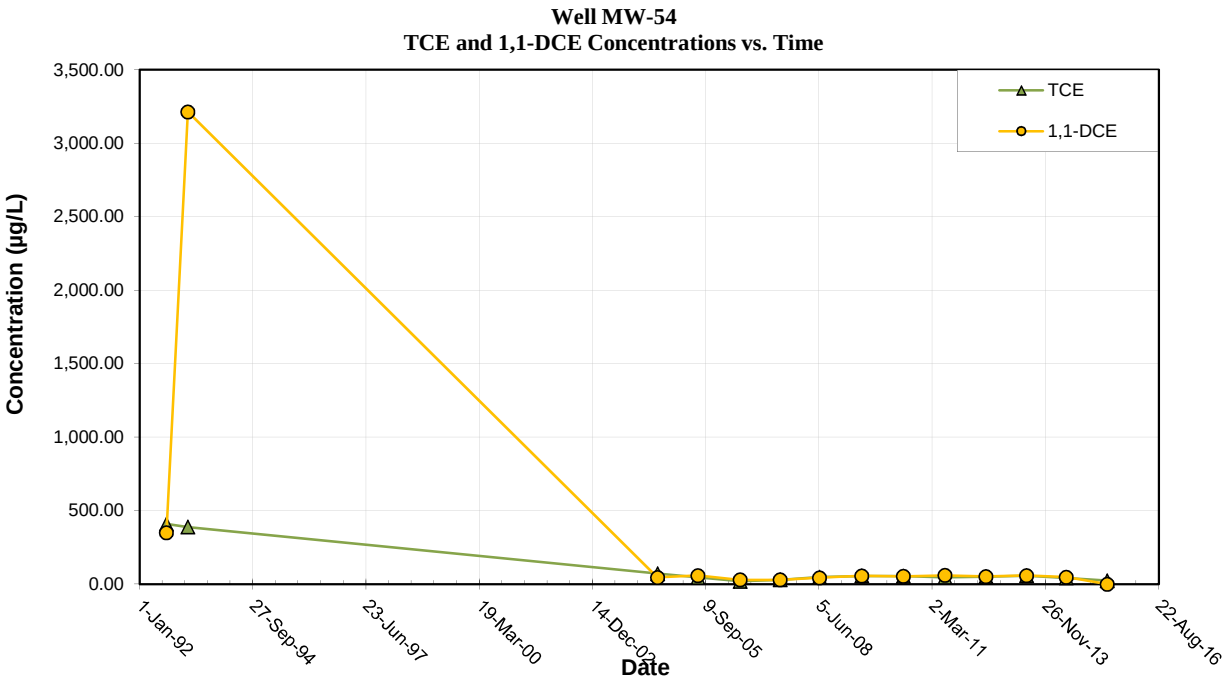

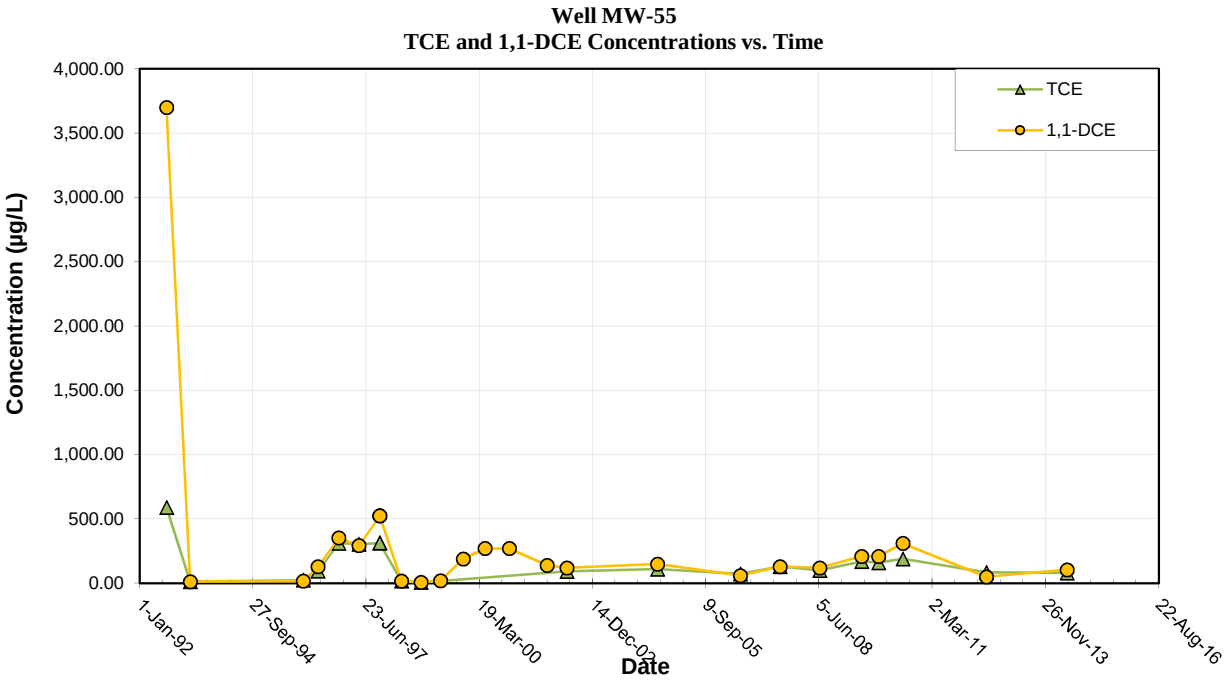

Note: All non-detections are set to zero for graphing purposes.

Contaminate of Potential Concern Time Series Plot

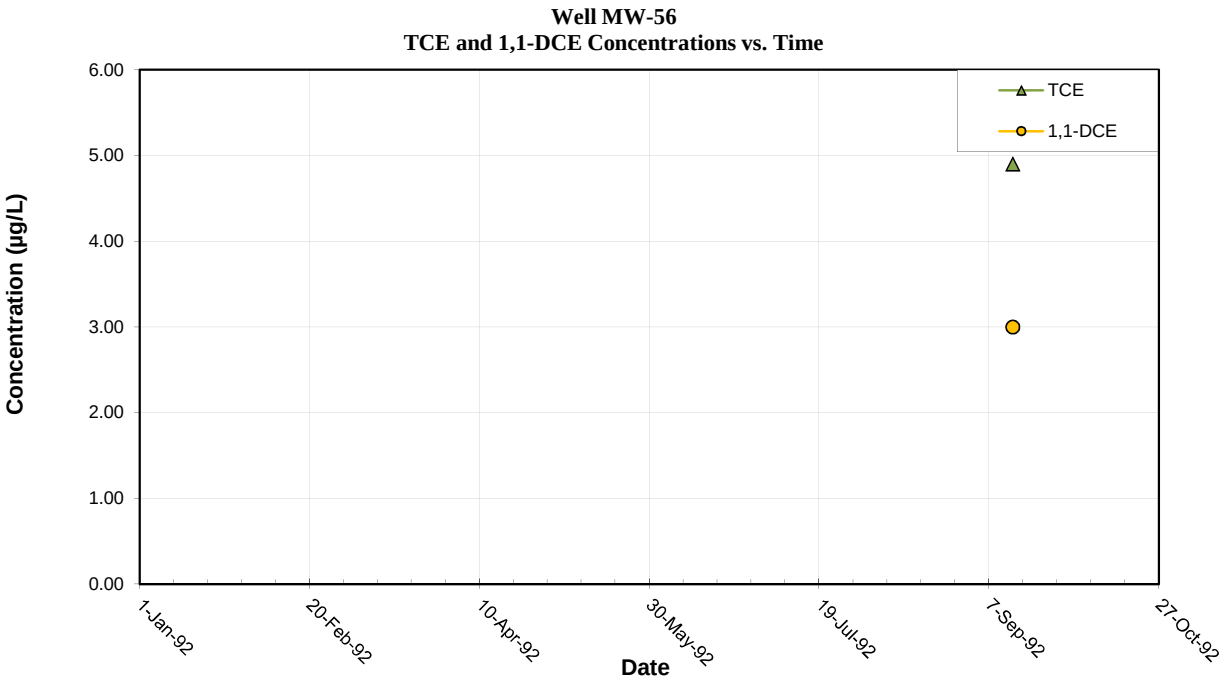

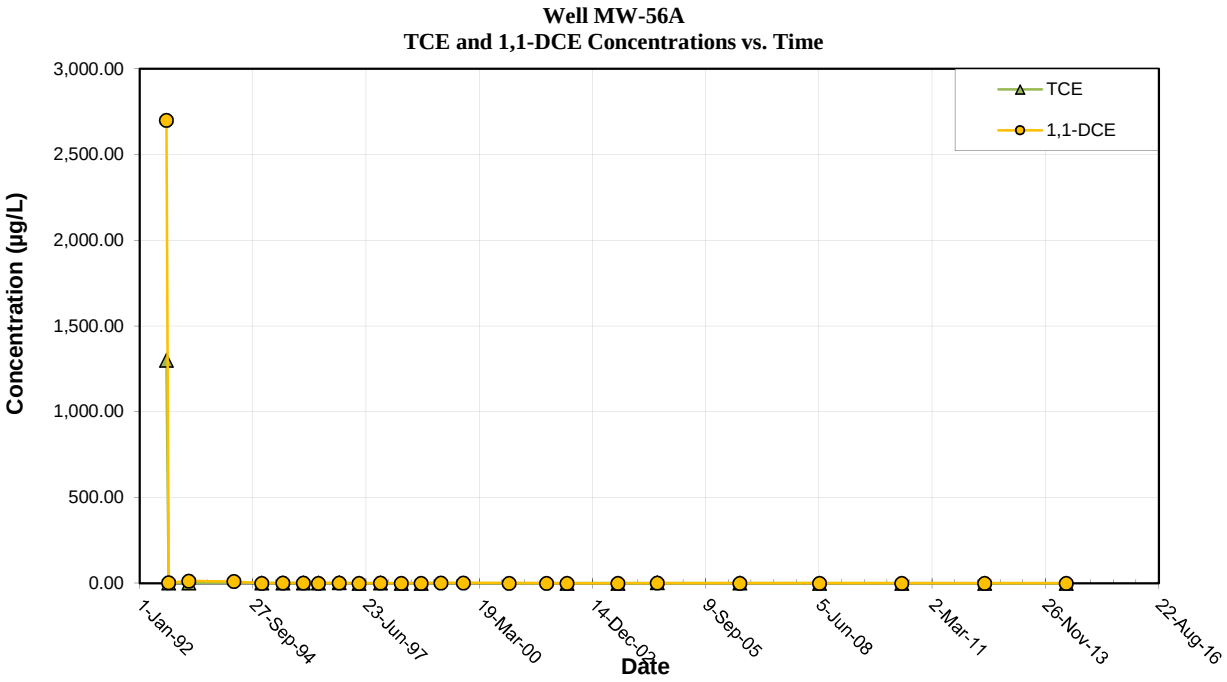

Note: All non-detections are set to zero for graphing purposes.

Contaminate of Potential Concern Time Series Plot

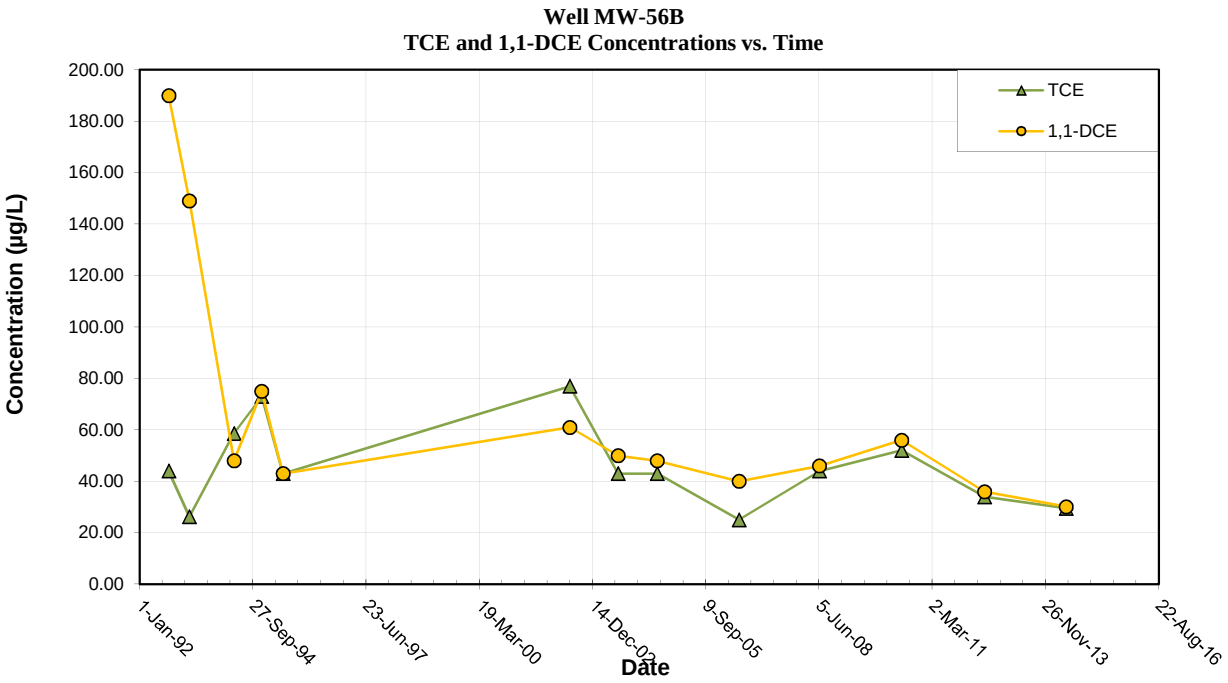

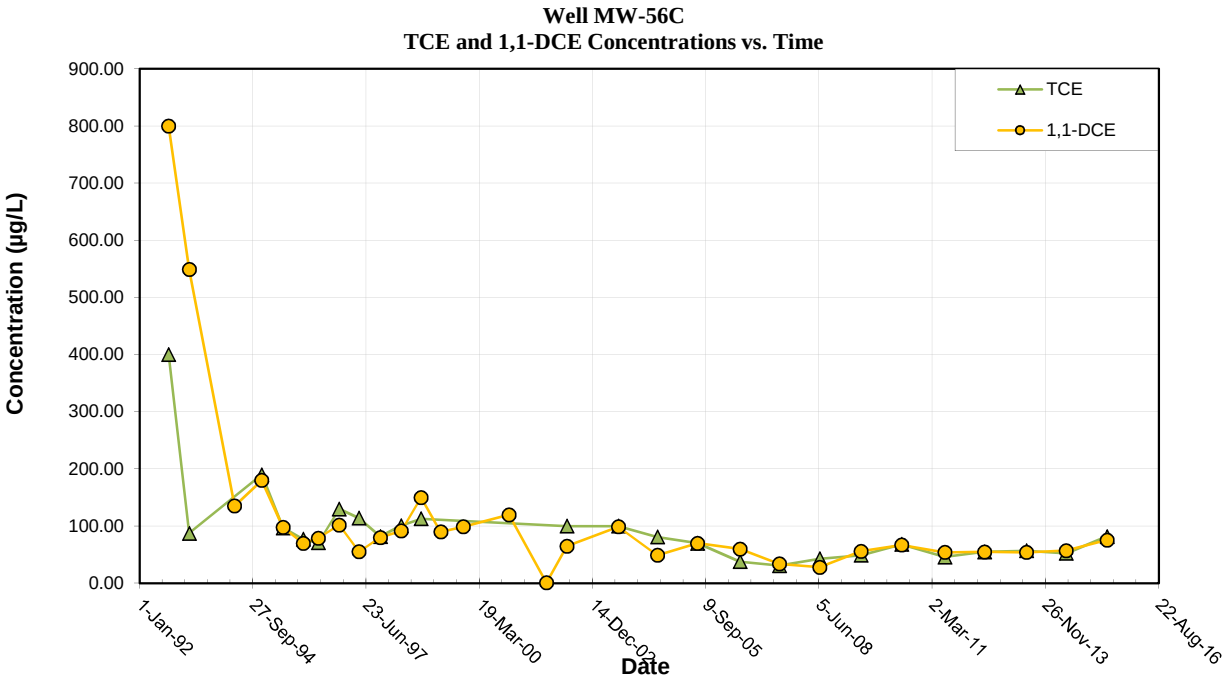

Note: All non-detections are set to zero for graphing purposes.

Contaminate of Potential Concern Time Series Plot

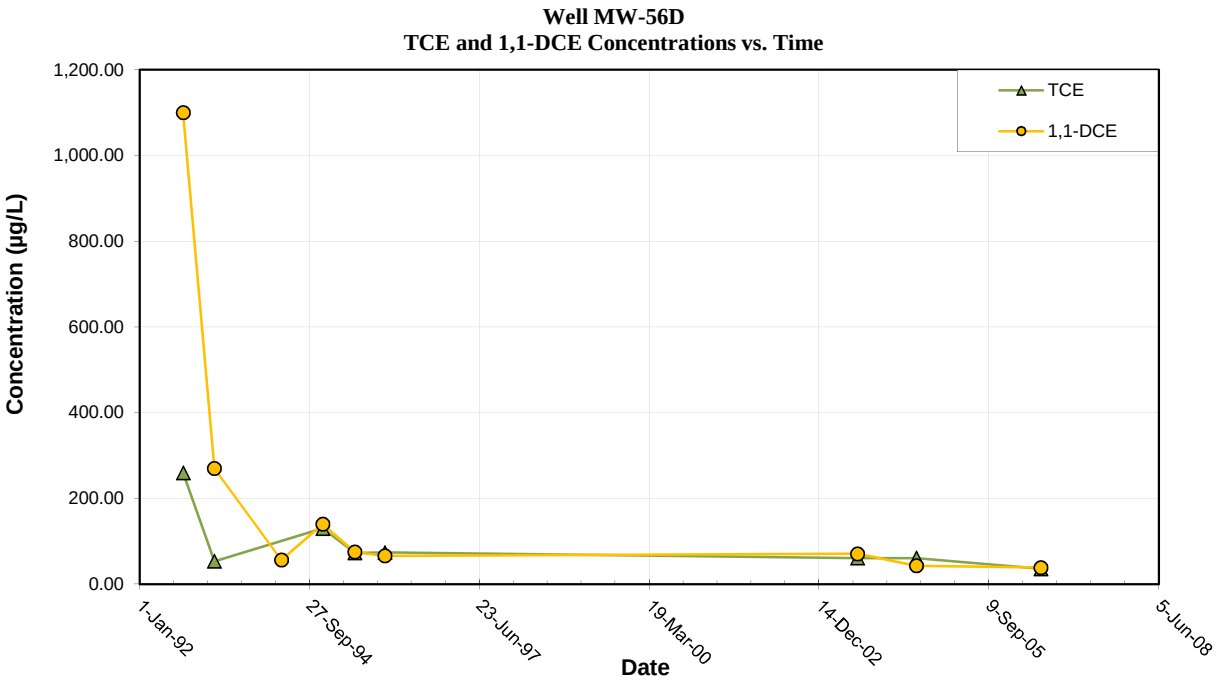

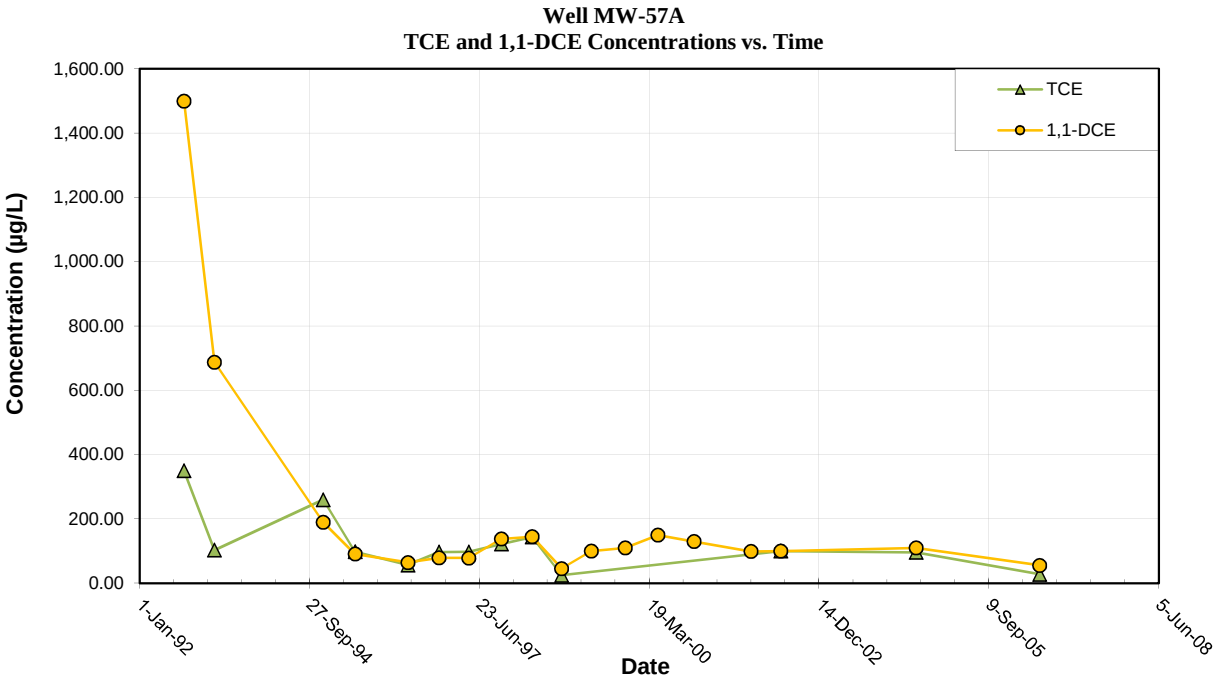

Note: All non-detections are set to zero for graphing purposes.

Contaminate of Potential Concern Time Series Plot

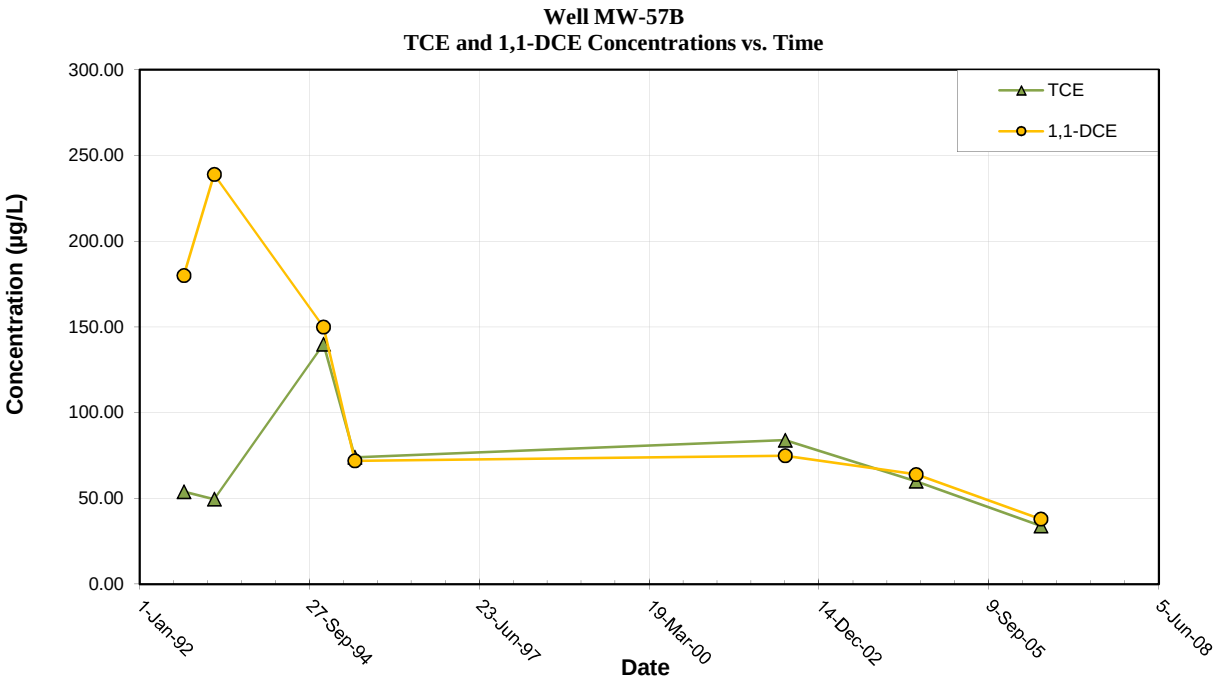

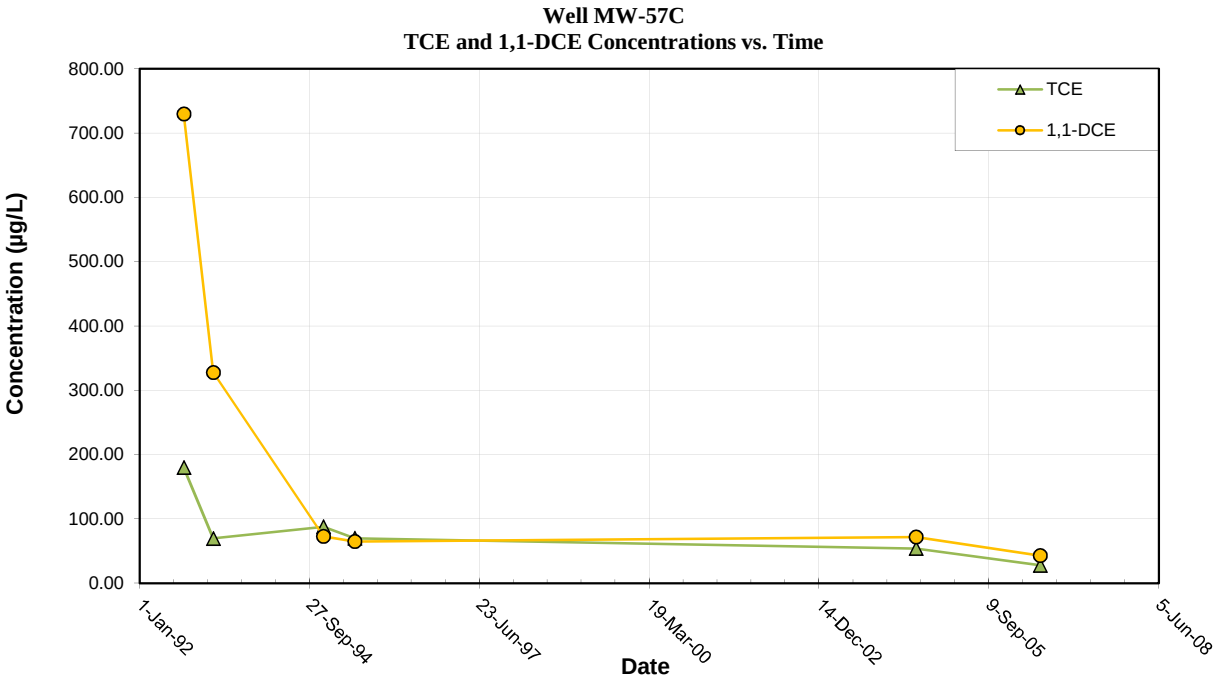

Note: All non-detections are set to zero for graphing purposes.

Contaminate of Potential Concern Time Series Plot

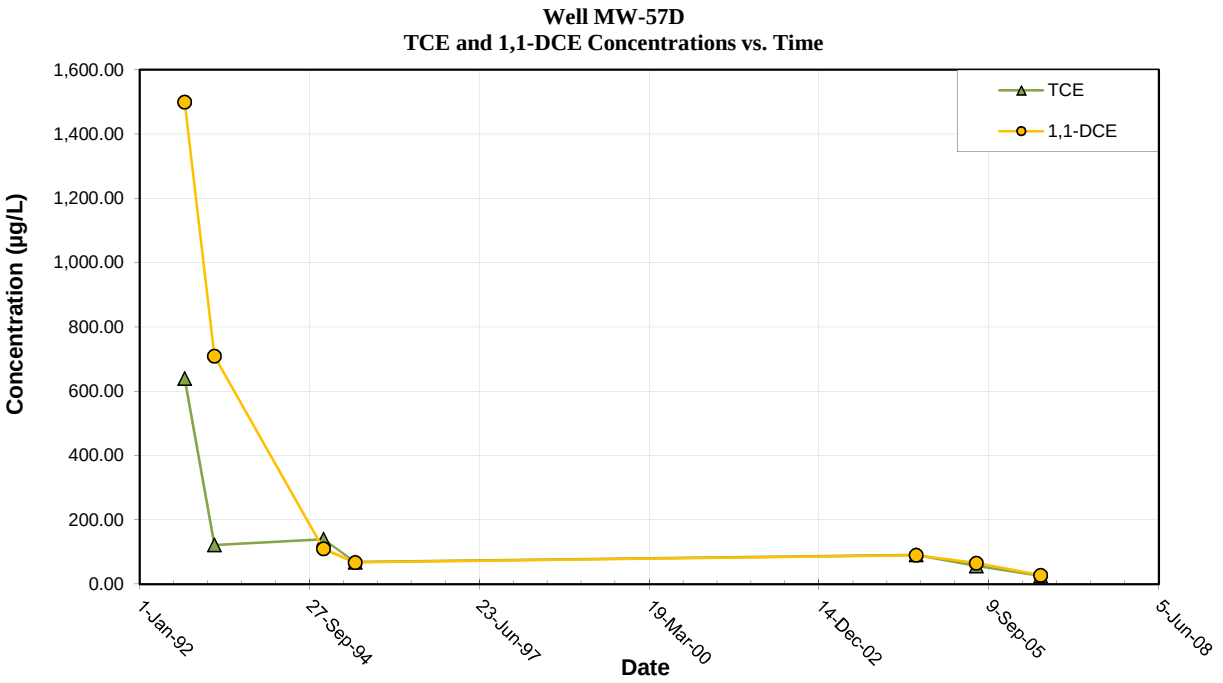

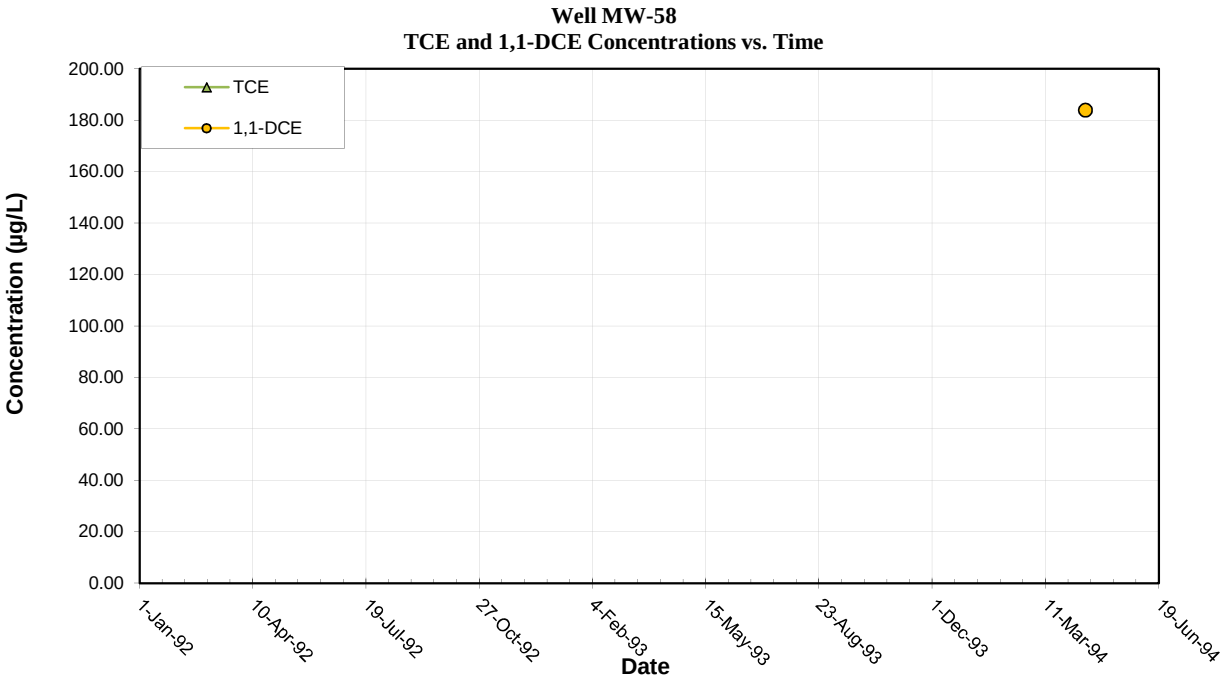

Note: All non-detections are set to zero for graphing purposes.

Contaminate of Potential Concern Time Series Plot

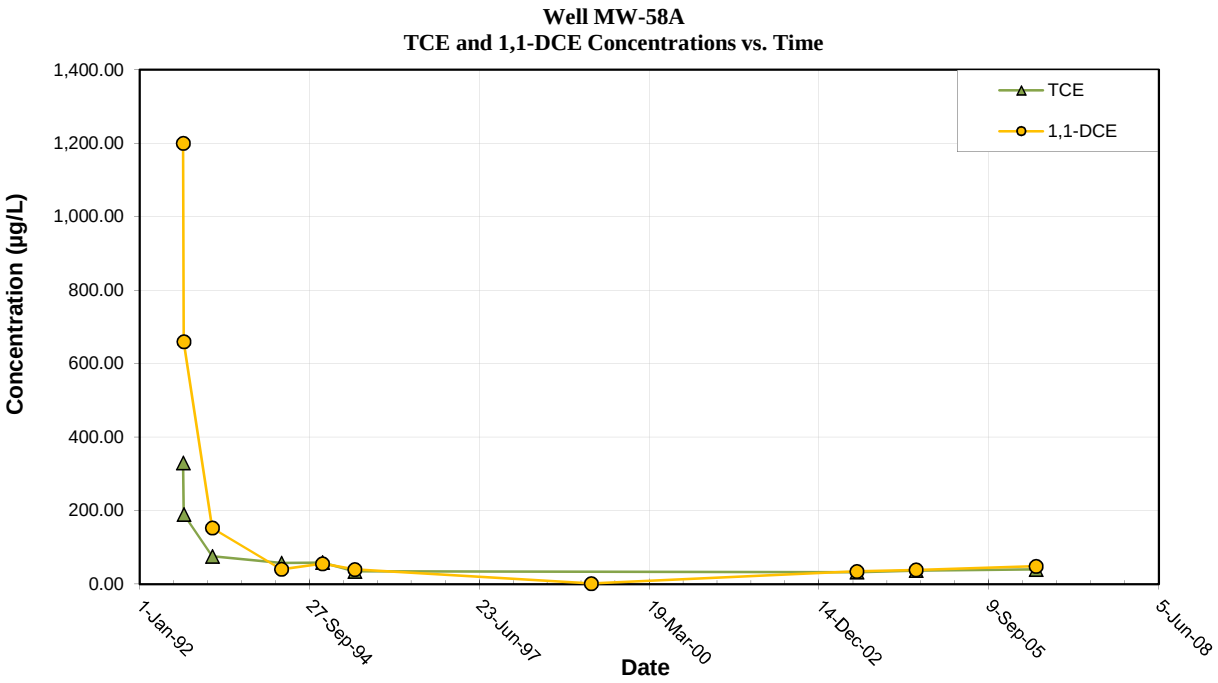

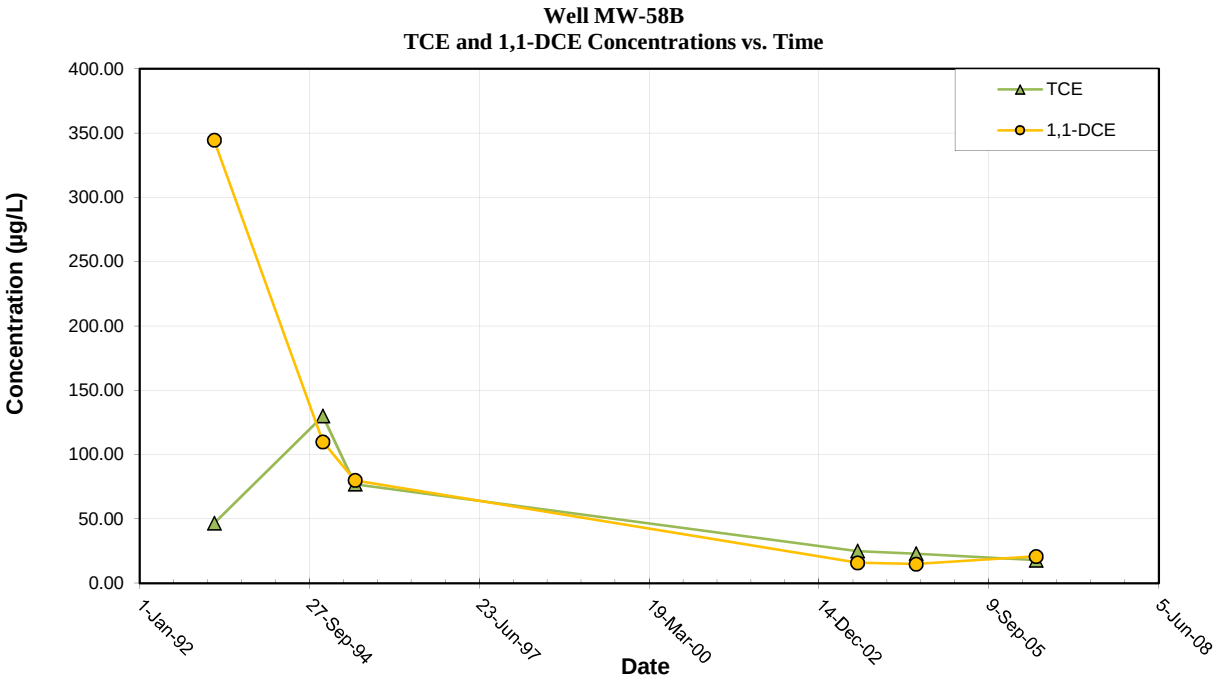

Note: All non-detections are set to zero for graphing purposes.

Contaminate of Potential Concern Time Series Plot

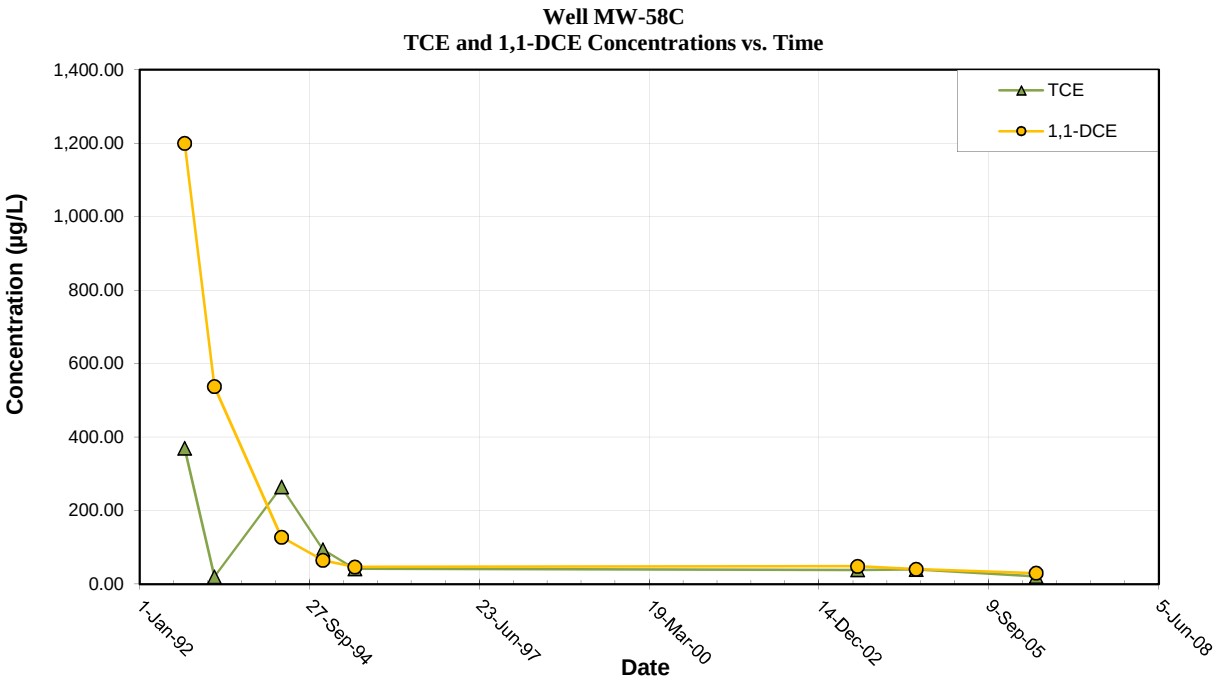

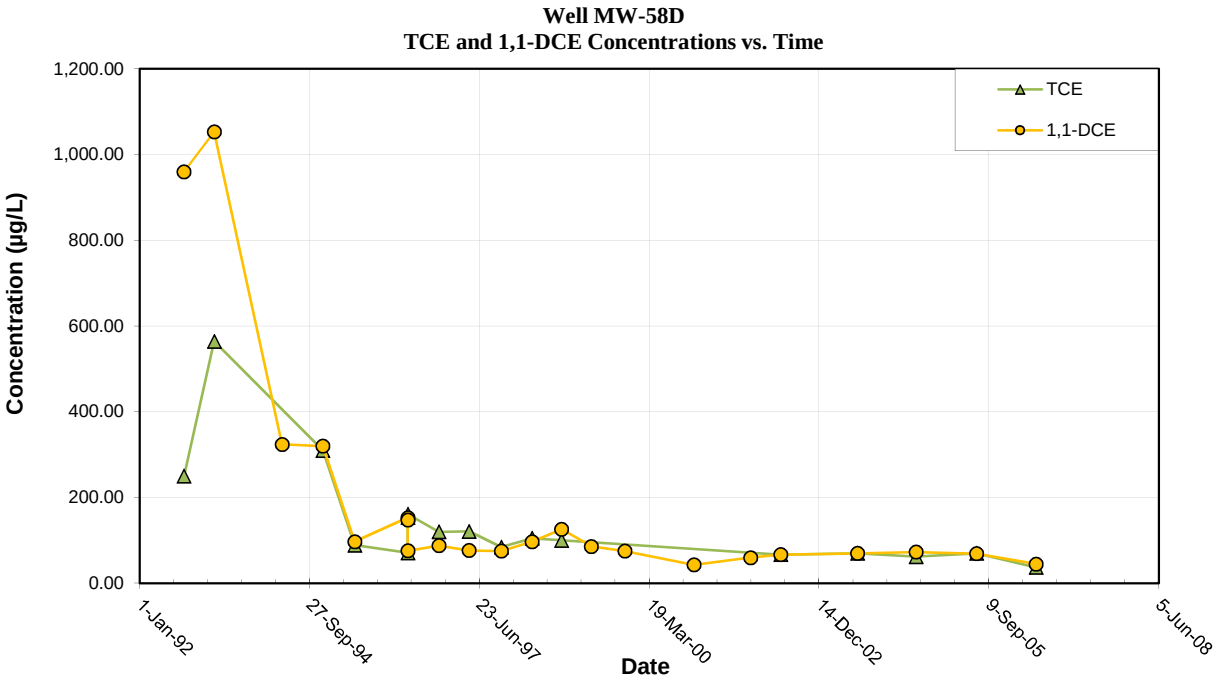

Note: All non-detections are set to zero for graphing purposes.

Contaminate of Potential Concern Time Series Plot

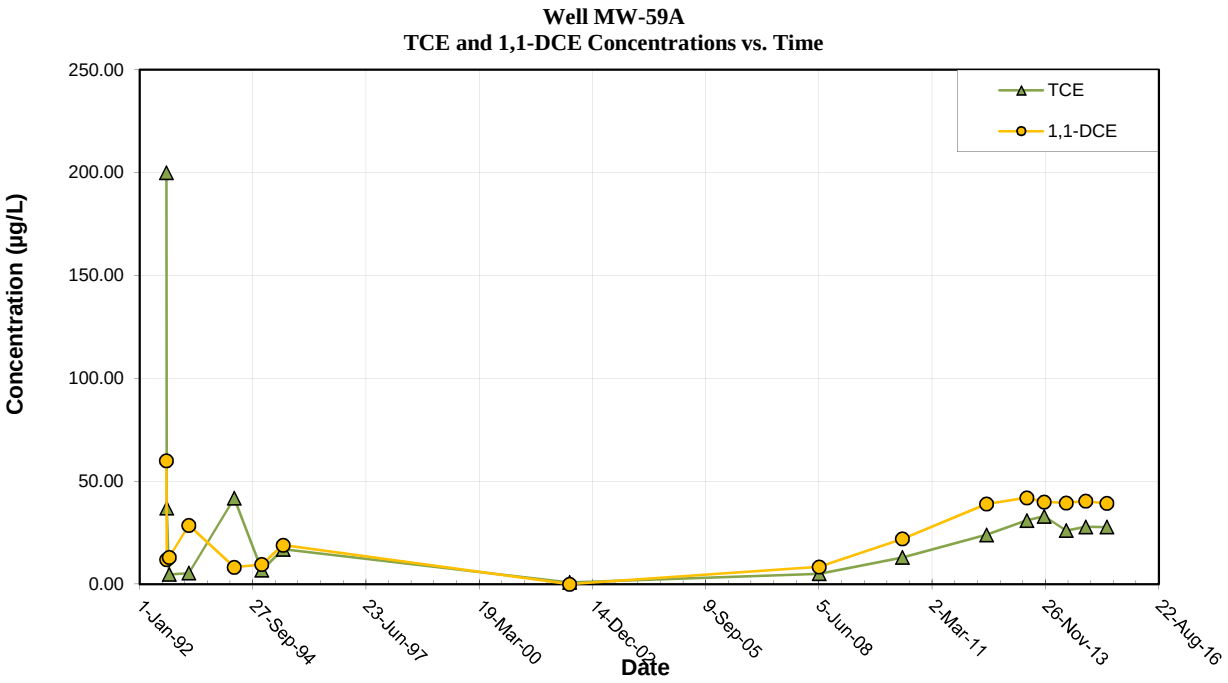

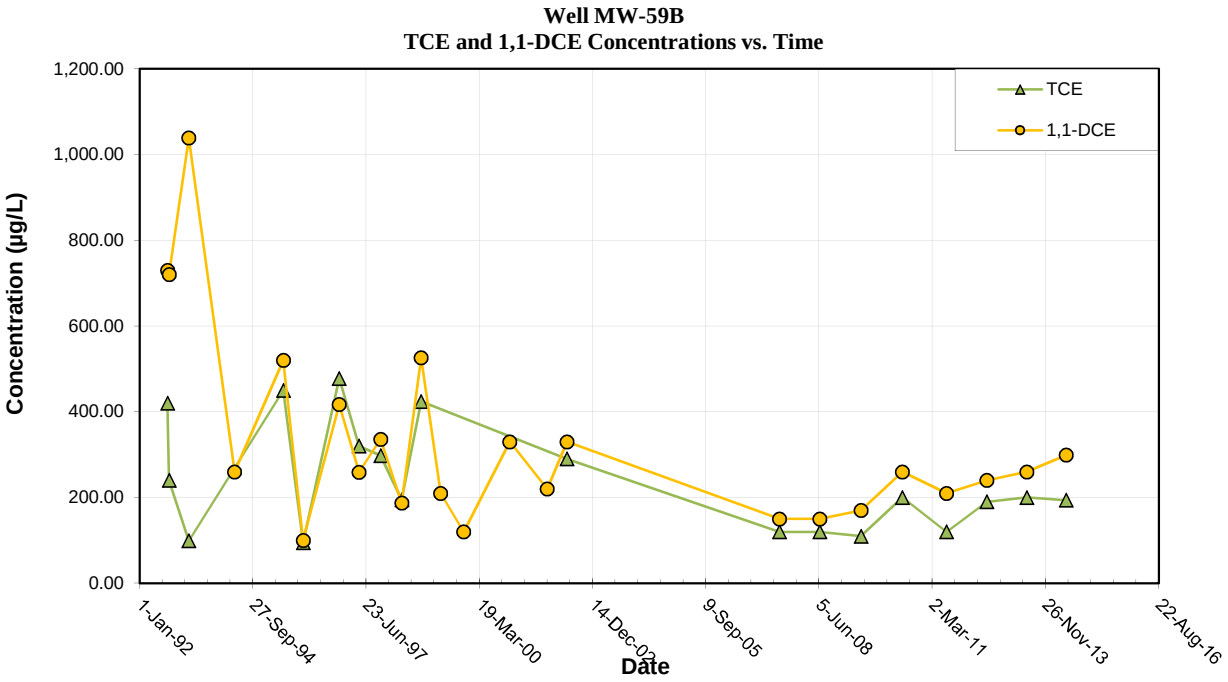

Note: All non-detections are set to zero for graphing purposes.

Contaminate of Potential Concern Time Series Plot

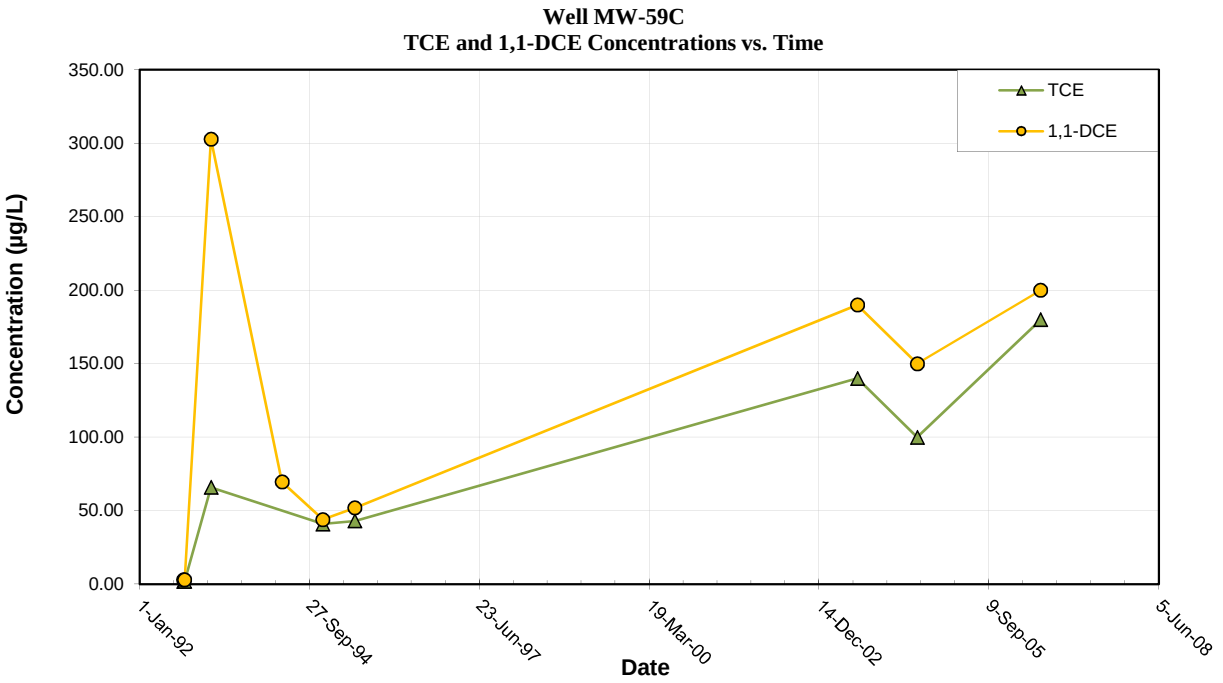

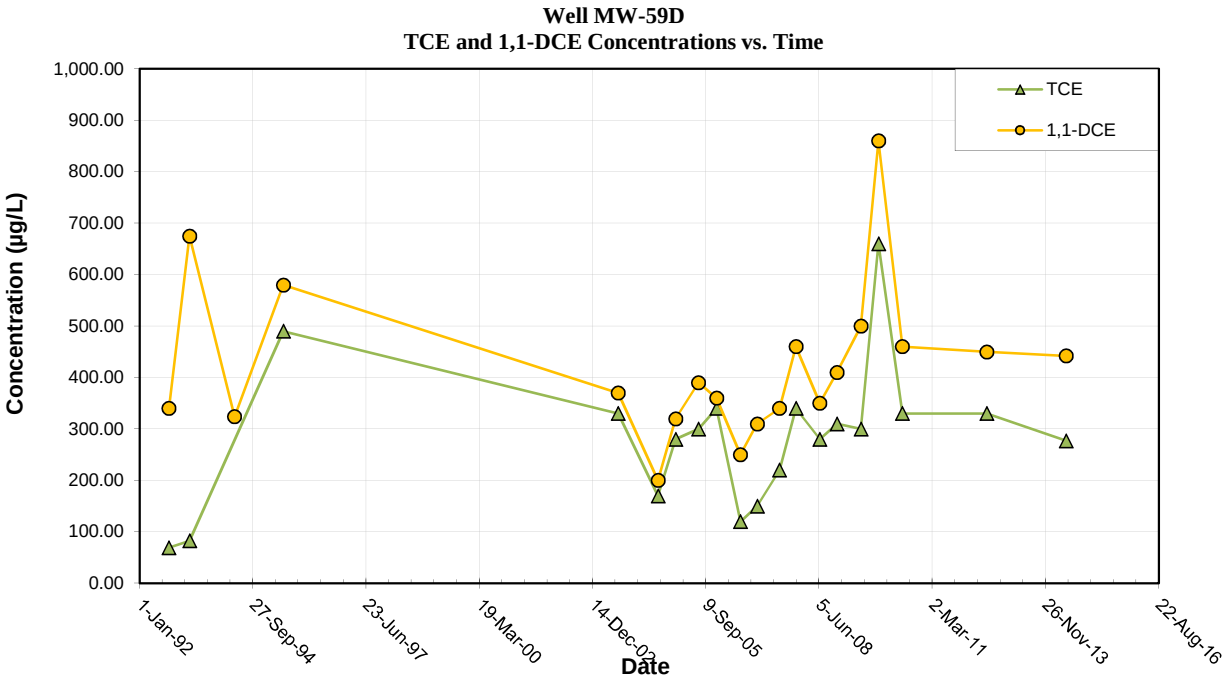

Note: All non-detections are set to zero for graphing purposes.

Contaminate of Potential Concern Time Series Plot

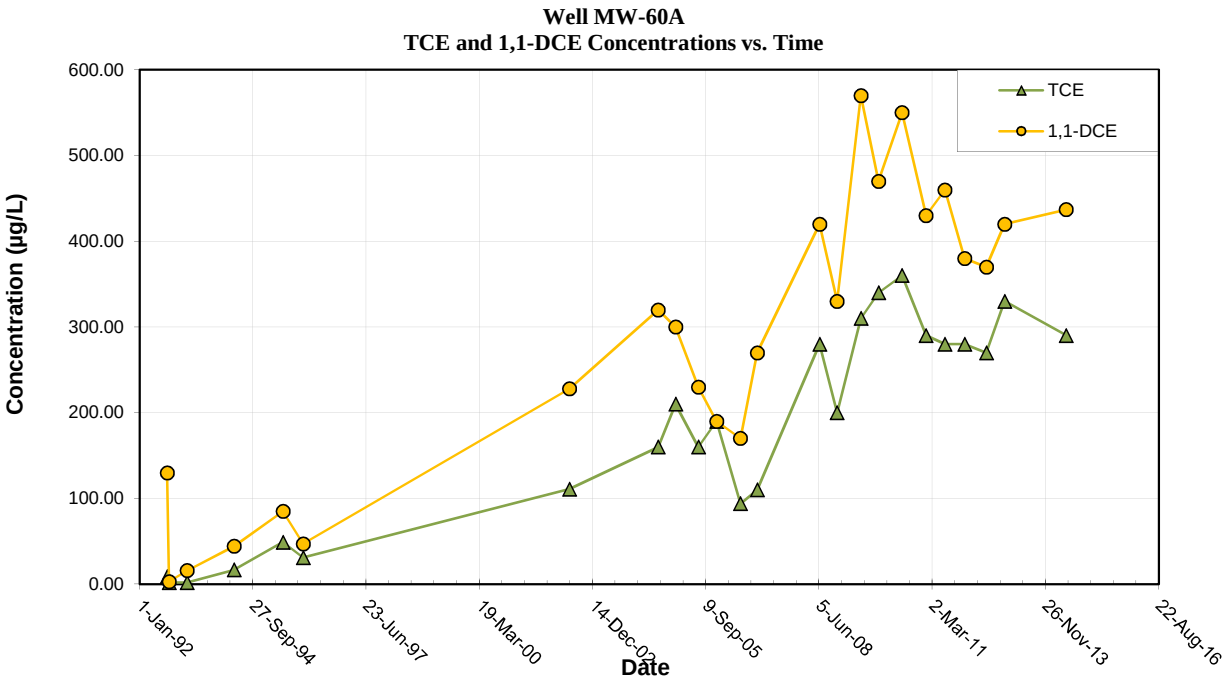

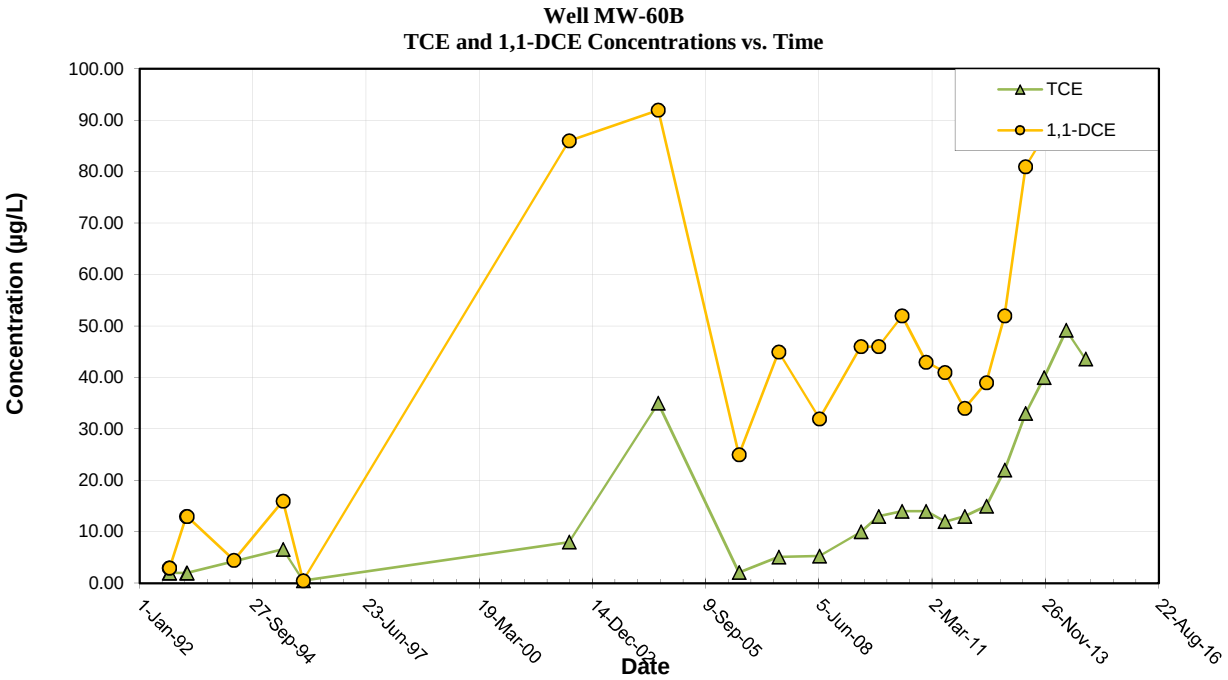

Note: All non-detections are set to zero for graphing purposes.

Contaminate of Potential Concern Time Series Plot

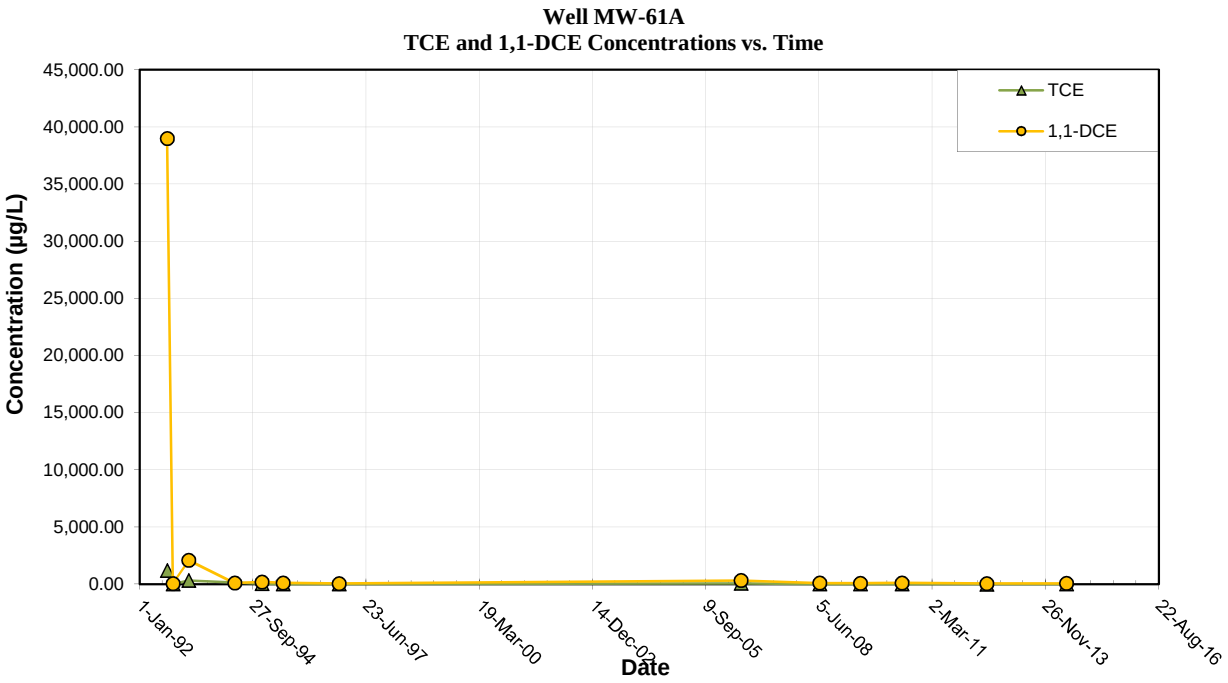

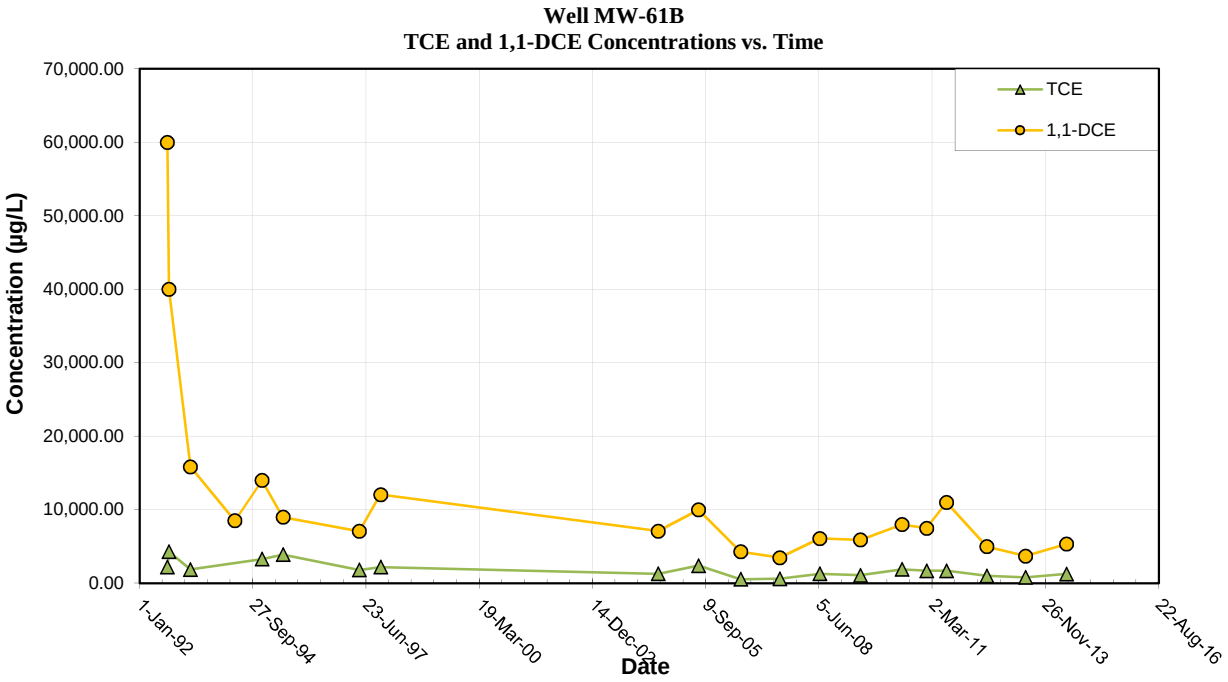

Note: All non-detections are set to zero for graphing purposes.

Contaminate of Potential Concern Time Series Plot

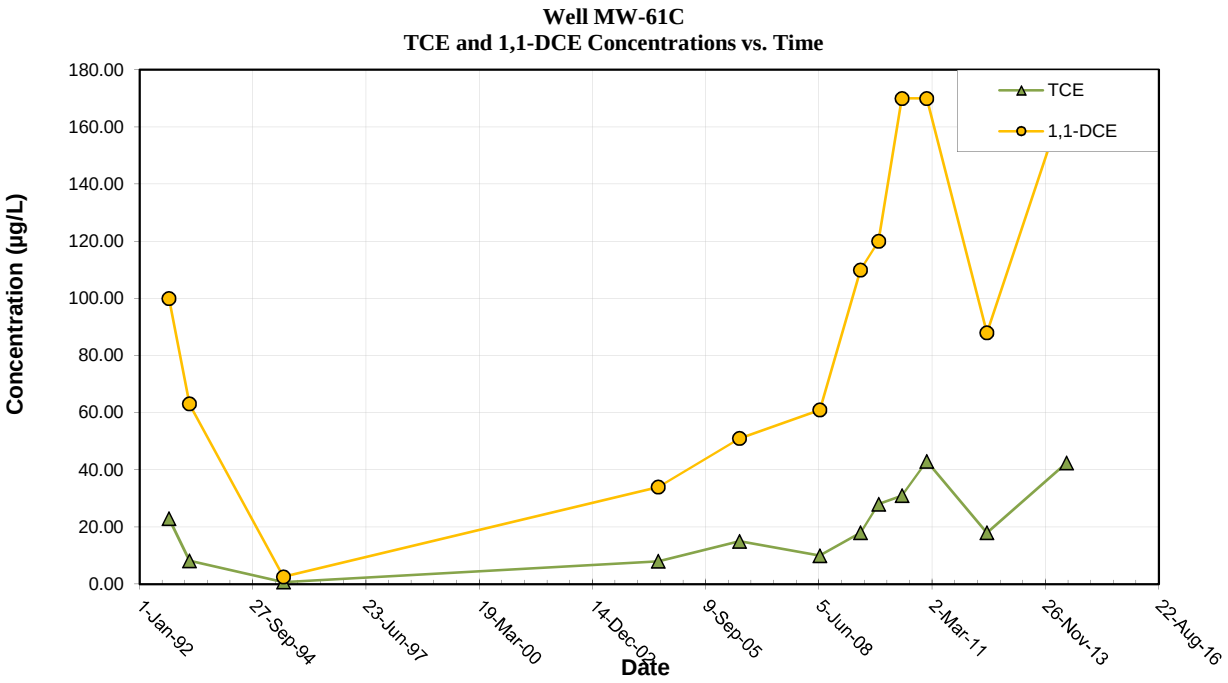

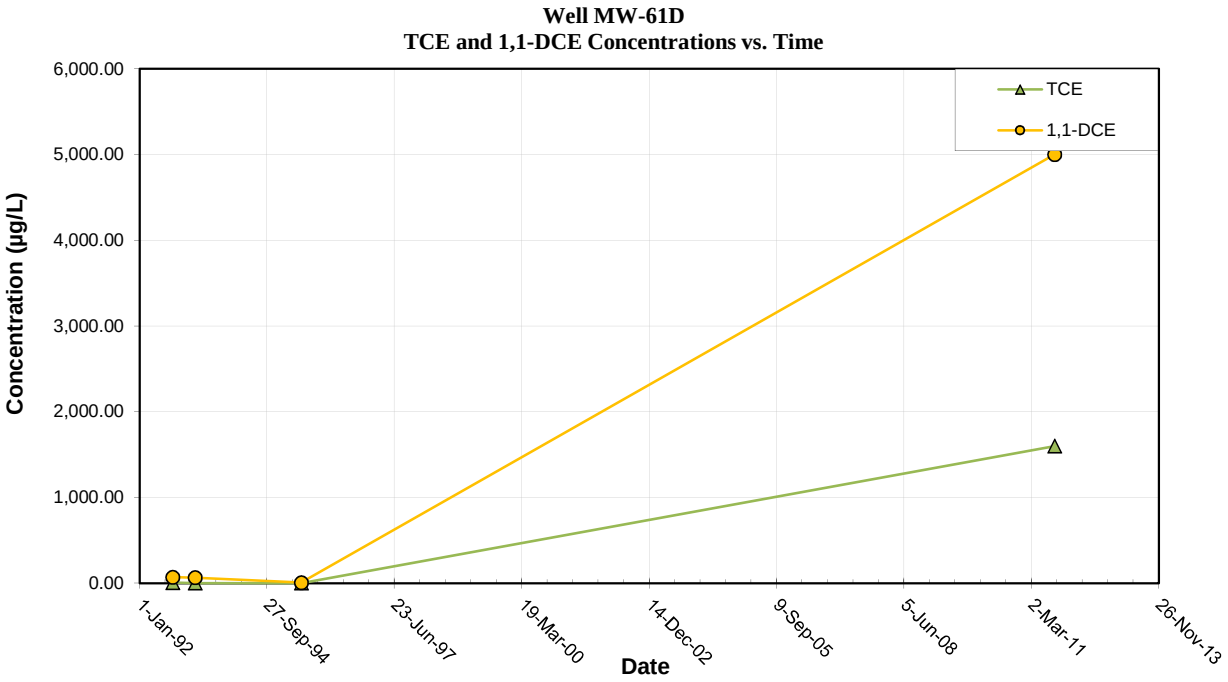

Note: All non-detections are set to zero for graphing purposes.

Contaminate of Potential Concern Time Series Plot

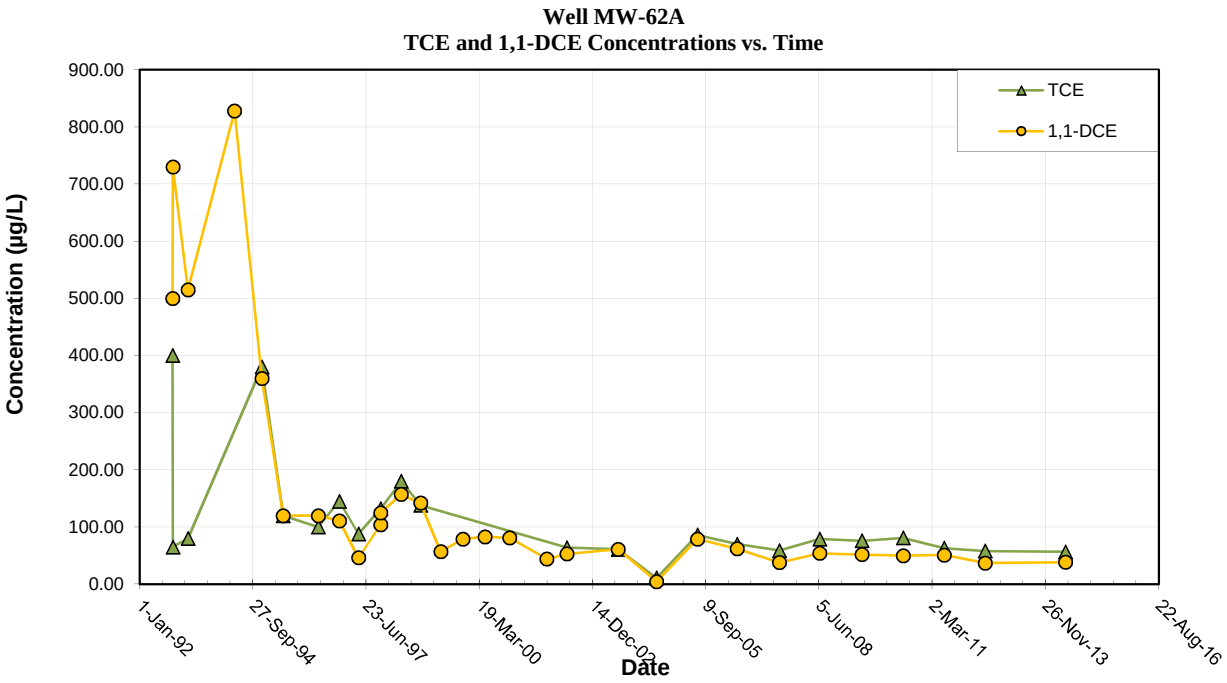

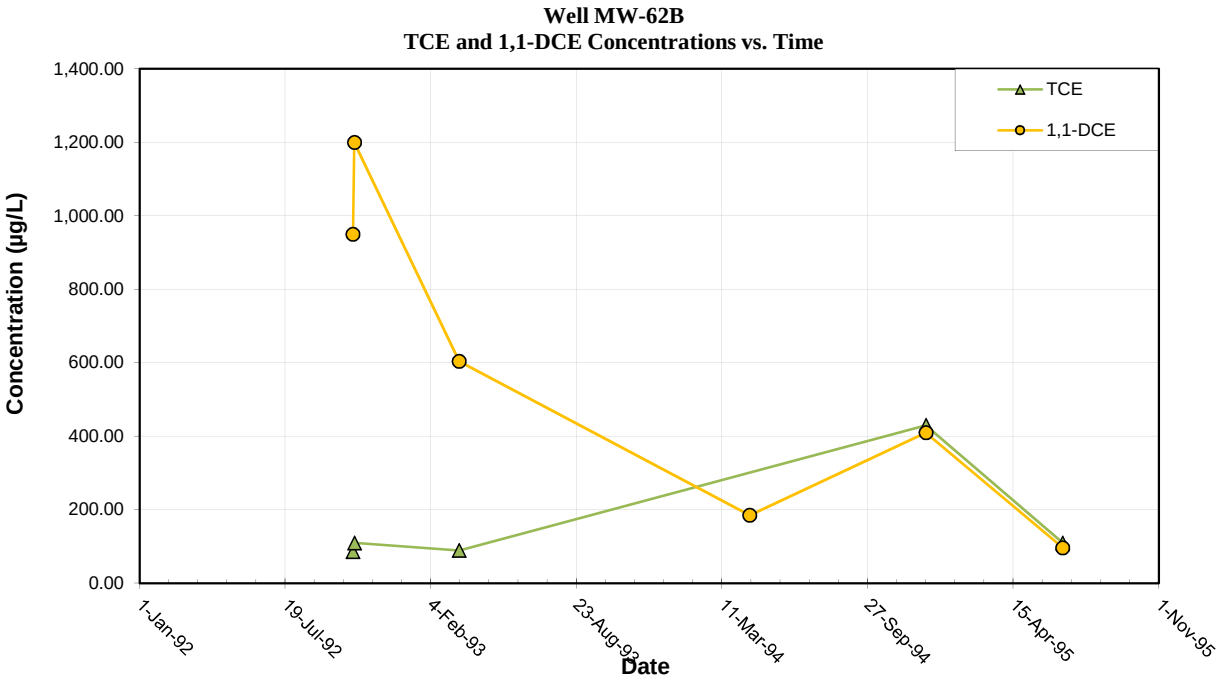

Note: All non-detections are set to zero for graphing purposes.

Contaminate of Potential Concern Time Series Plot

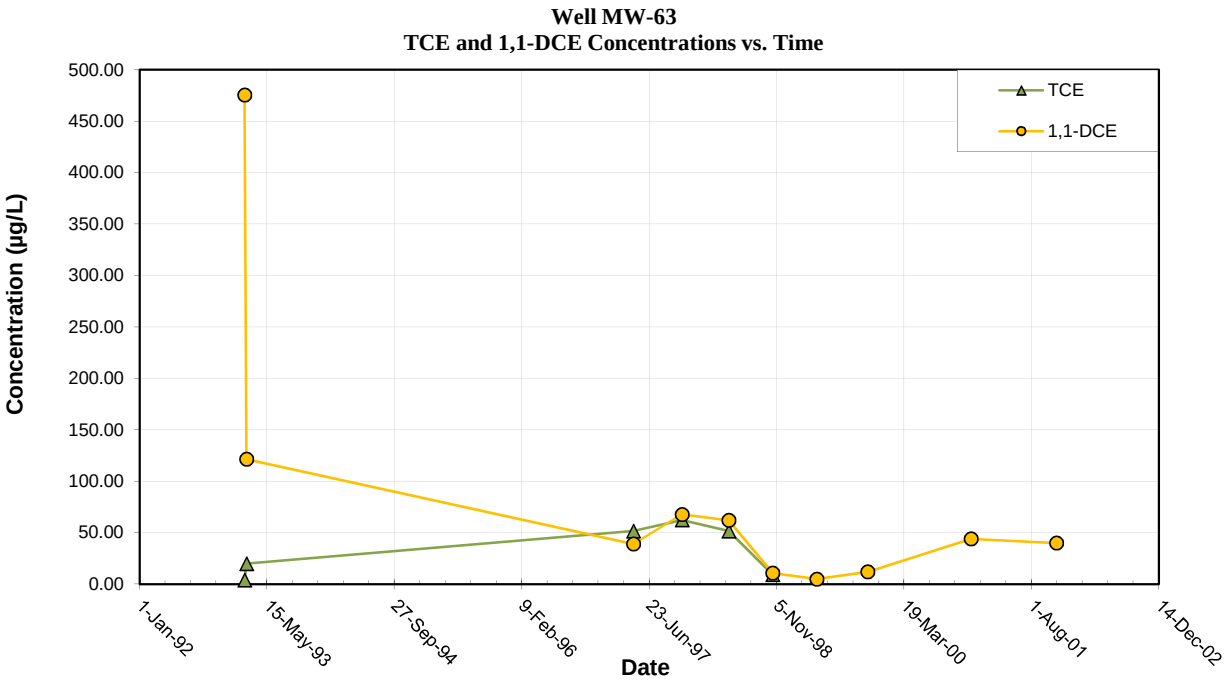

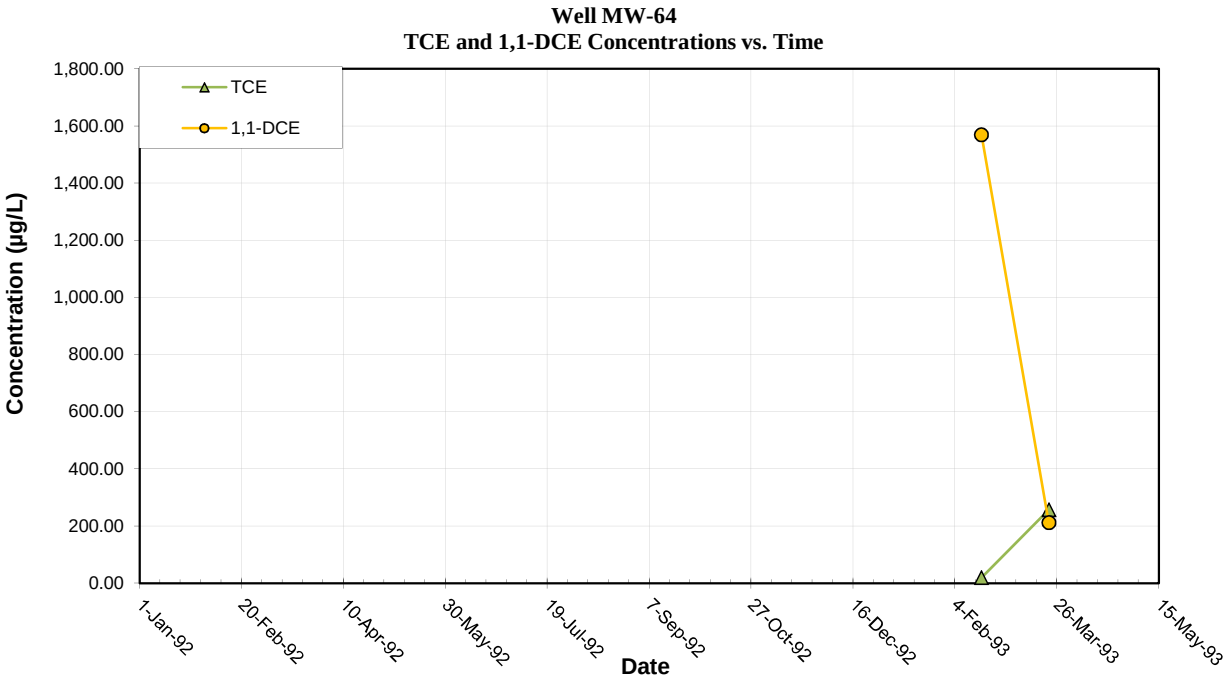

Note: All non-detections are set to zero for graphing purposes.

Contaminate of Potential Concern Time Series Plot

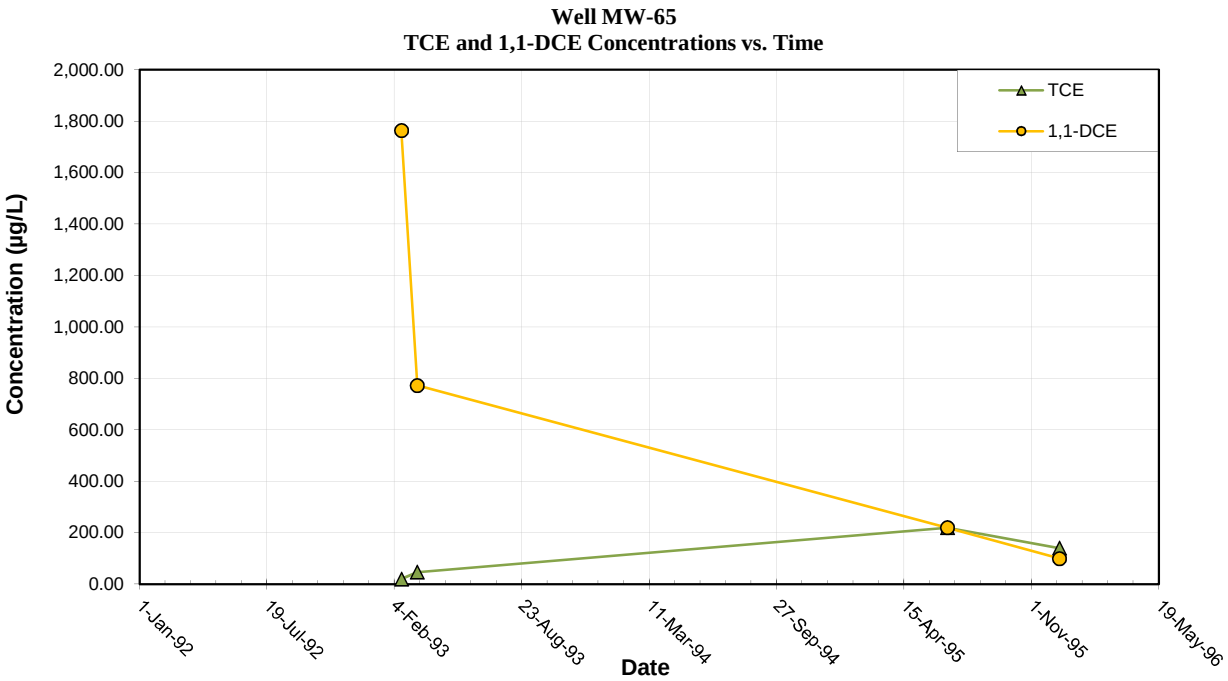

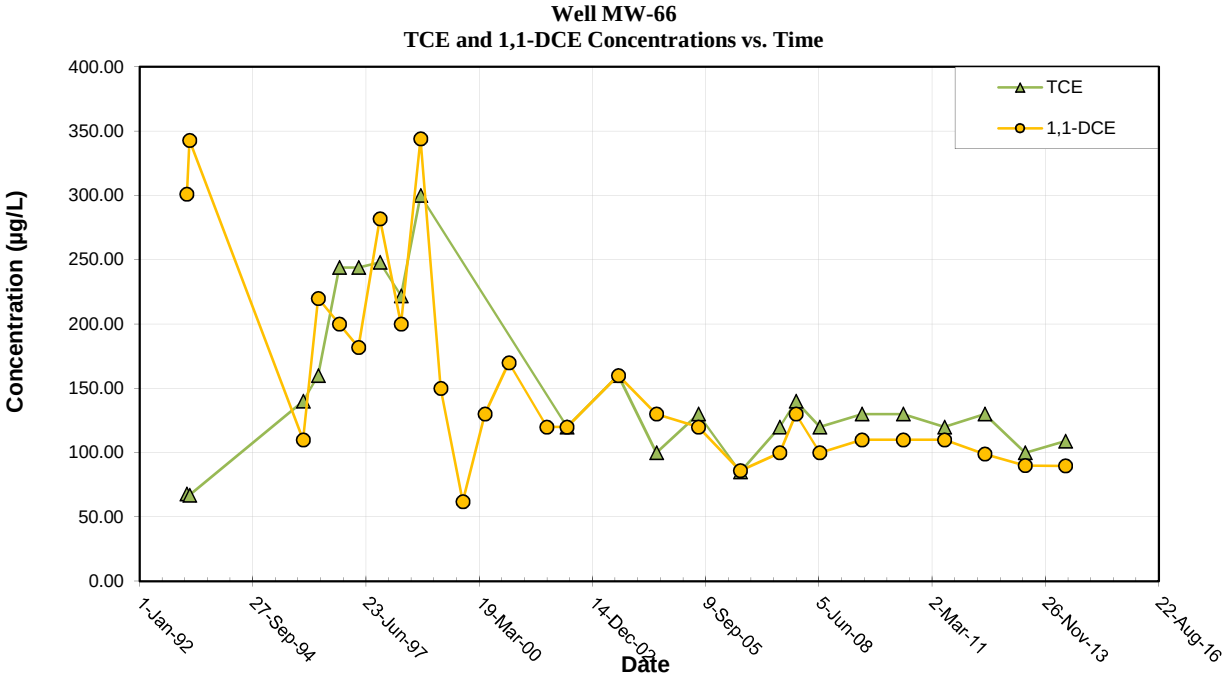

Note: All non-detections are set to zero for graphing purposes.

Contaminate of Potential Concern Time Series Plot

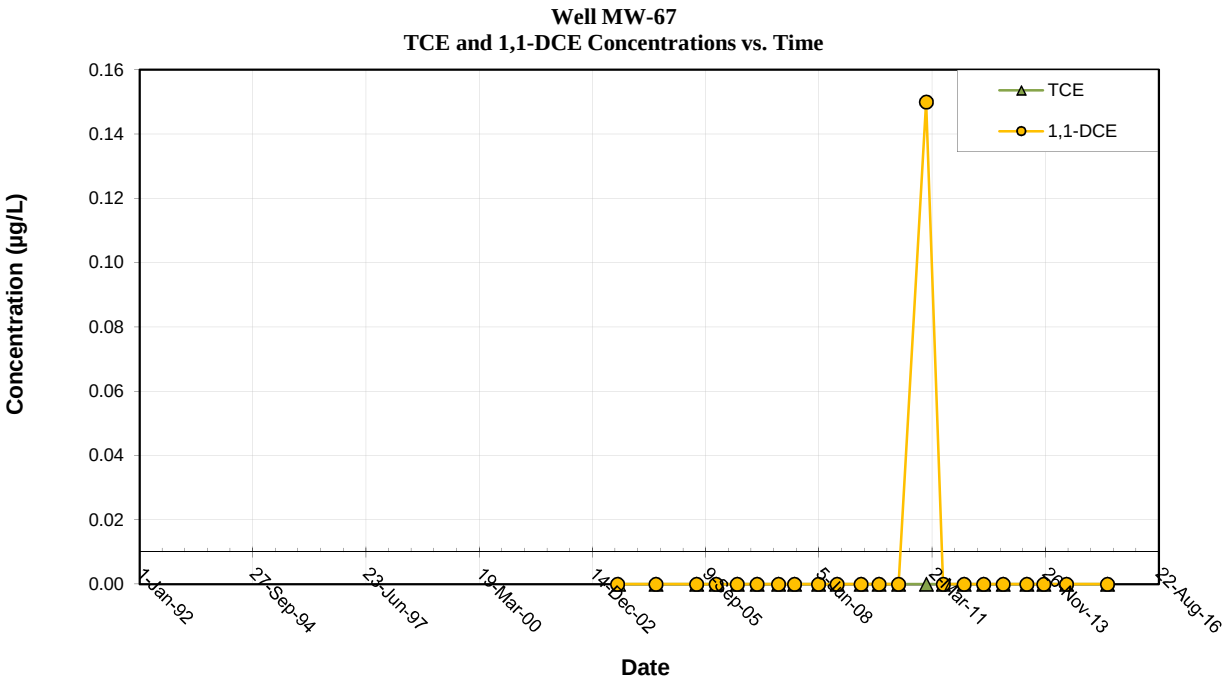

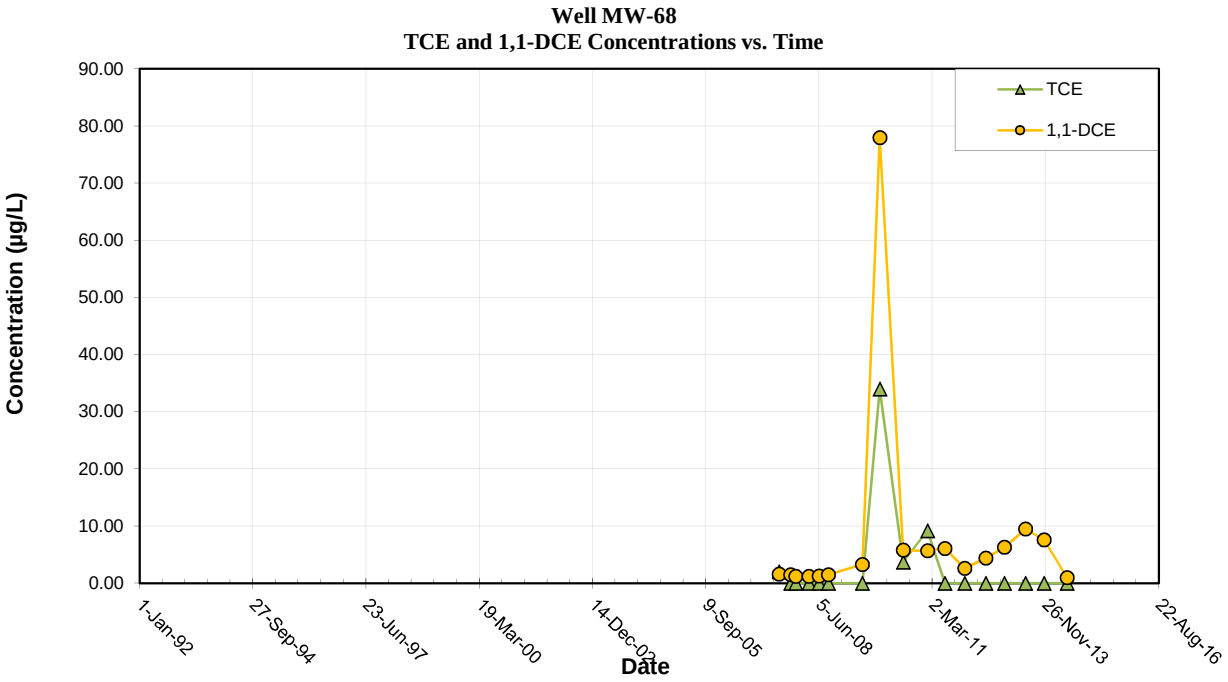

Note: All non-detections are set to zero for graphing purposes.

Contaminate of Potential Concern Time Series Plot

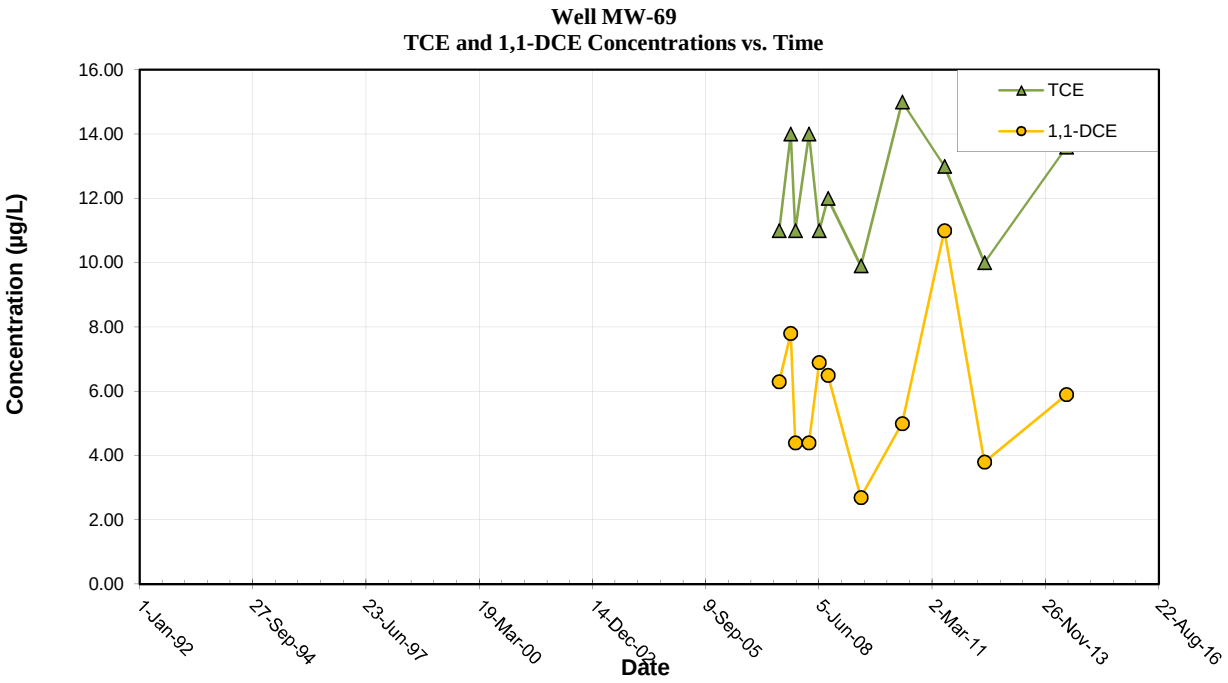

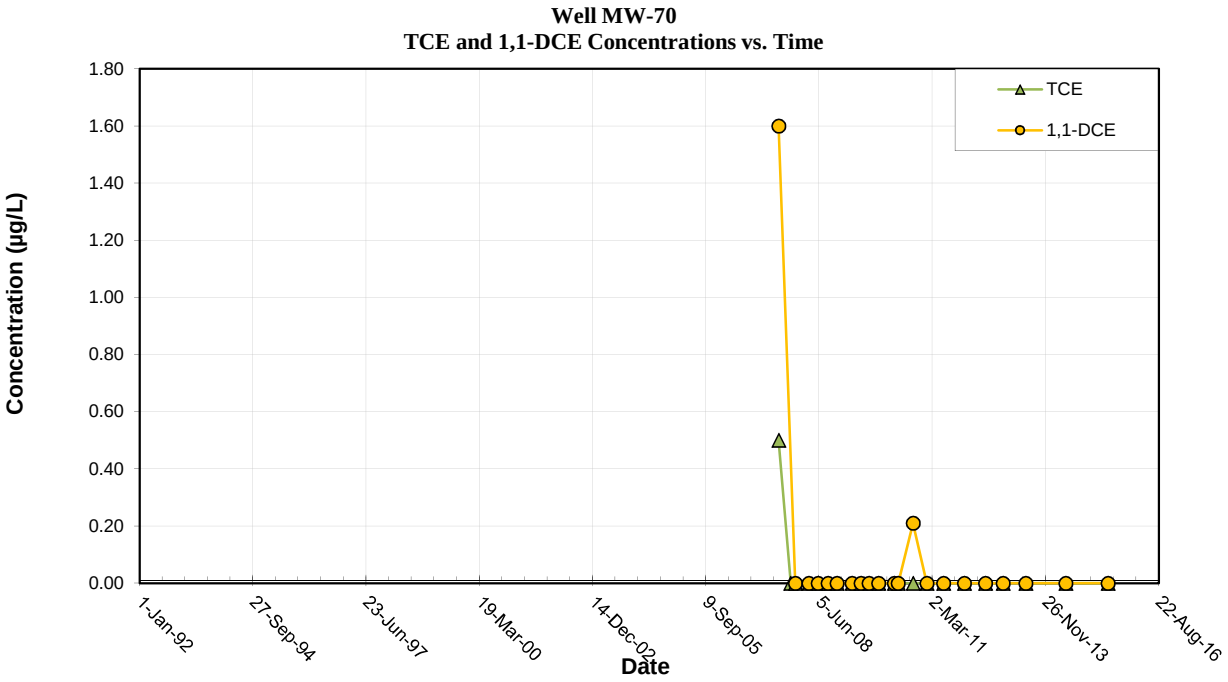

Note: All non-detections are set to zero for graphing purposes.

Contaminate of Potential Concern Time Series Plot

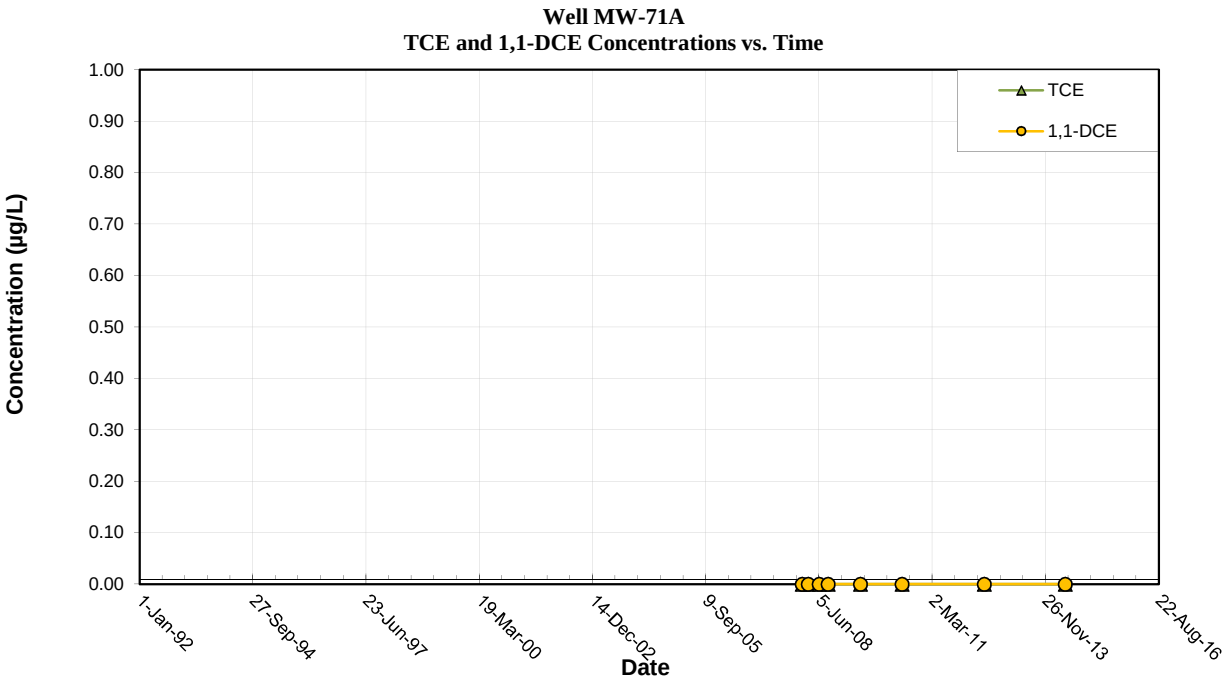

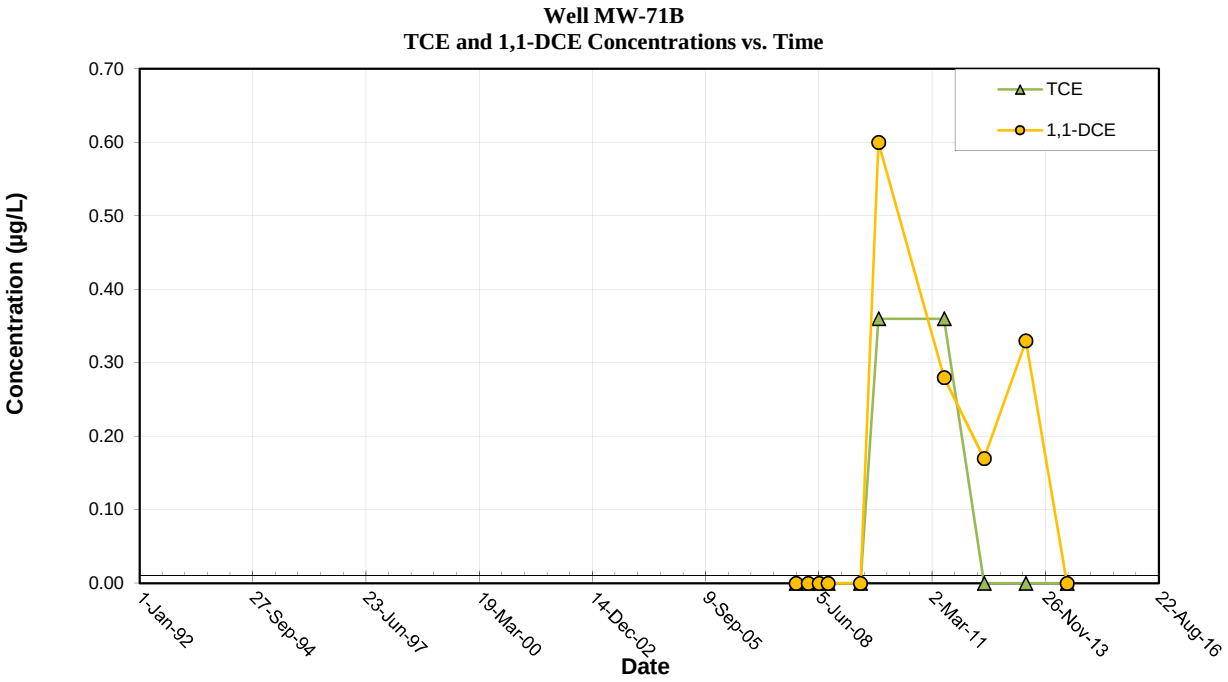

Note: All non-detections are set to zero for graphing purposes.

Contaminate of Potential Concern Time Series Plot

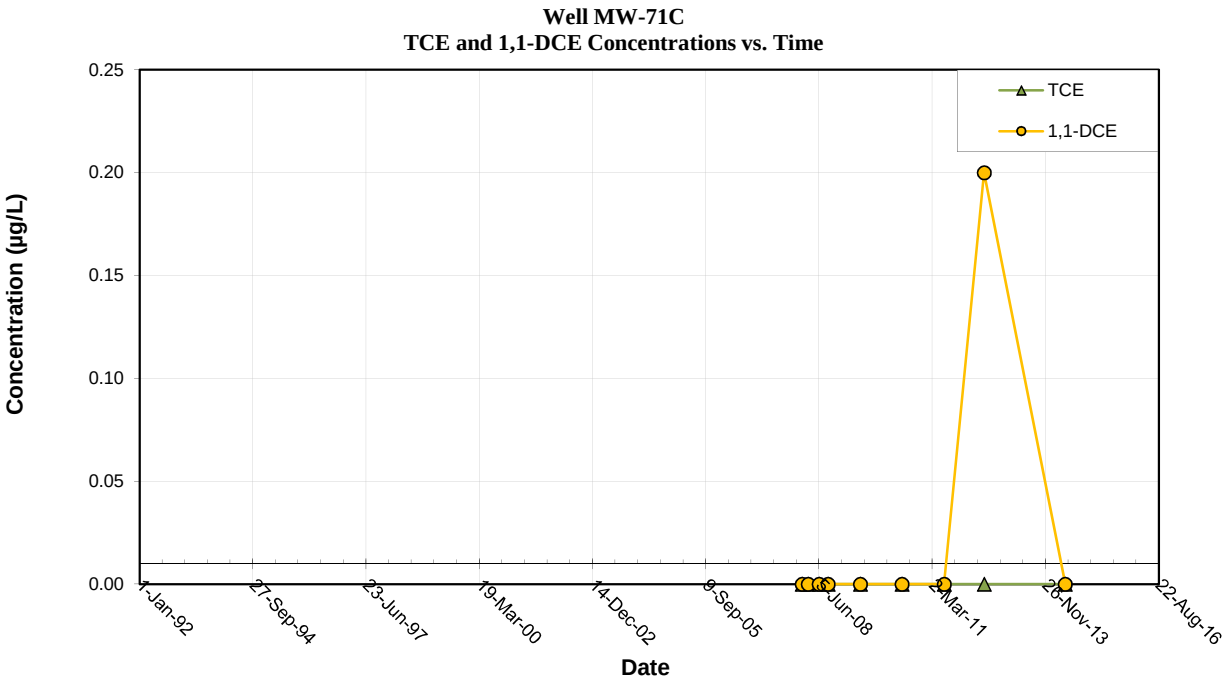

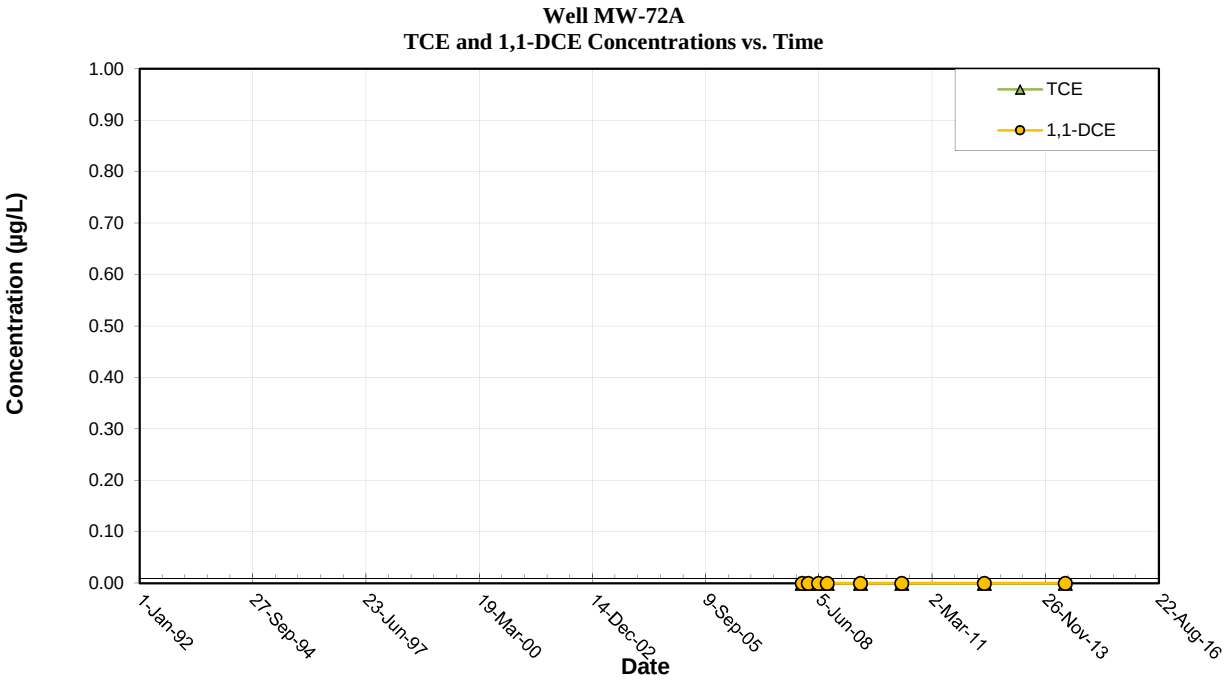

Note: All non-detections are set to zero for graphing purposes.

Contaminate of Potential Concern Time Series Plot

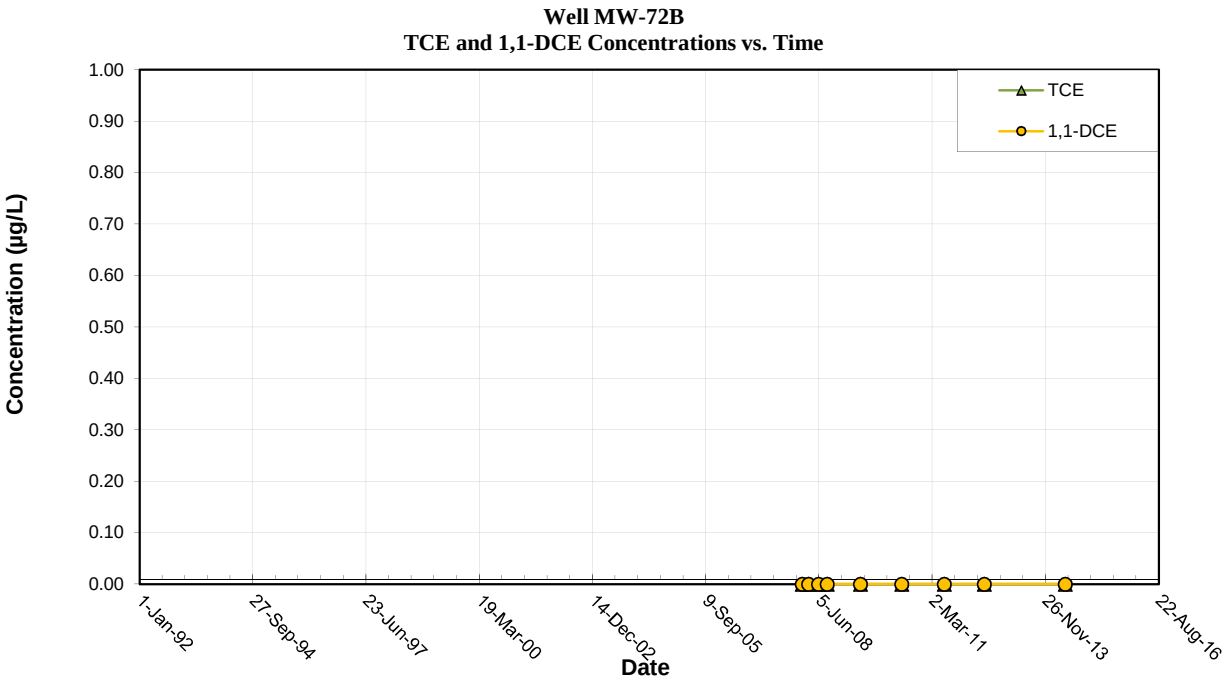

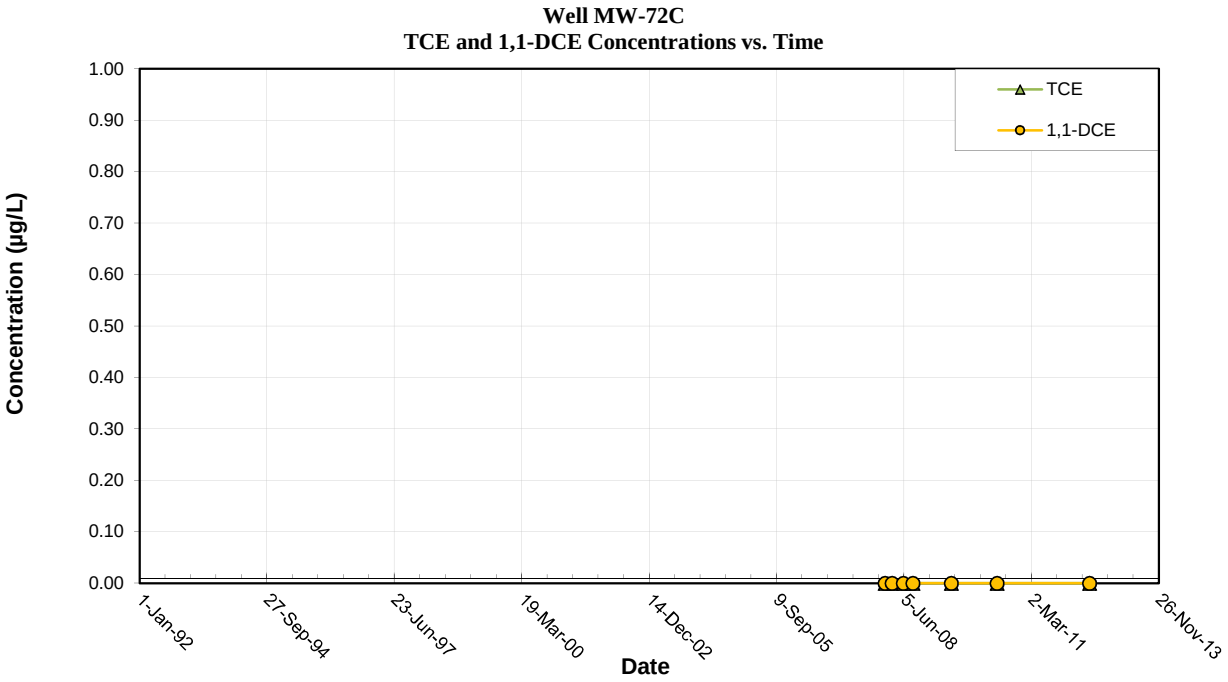

Note: All non-detections are set to zero for graphing purposes.

Contaminate of Potential Concern Time Series Plot

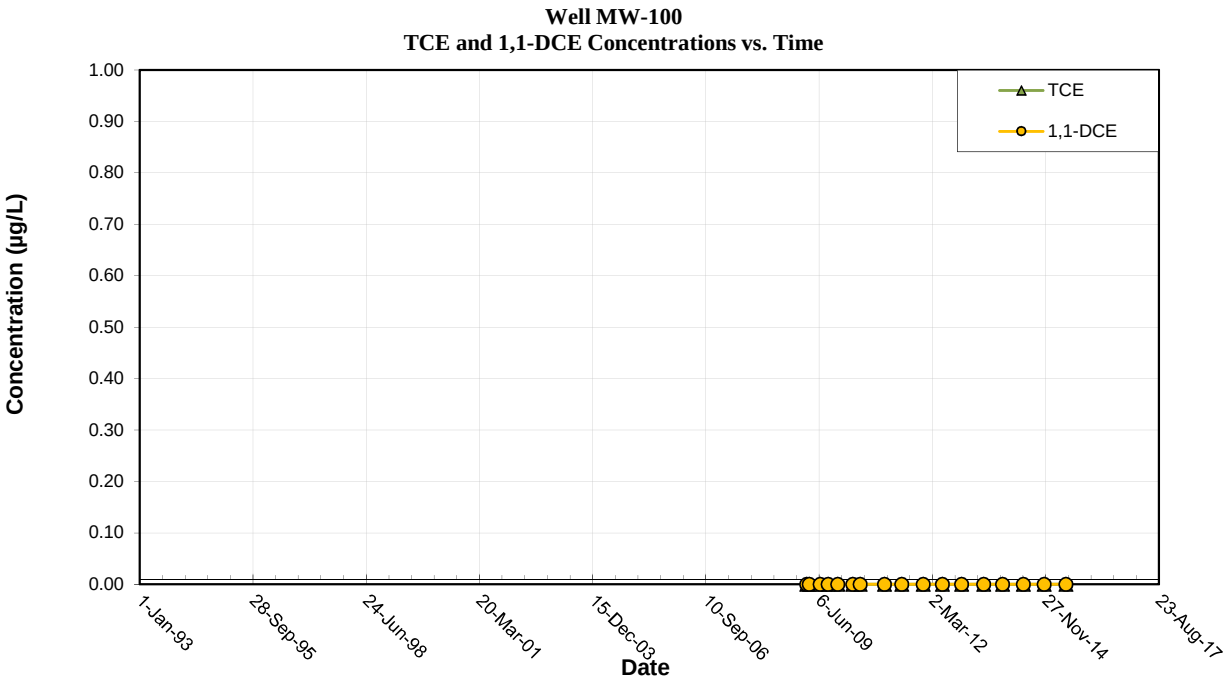

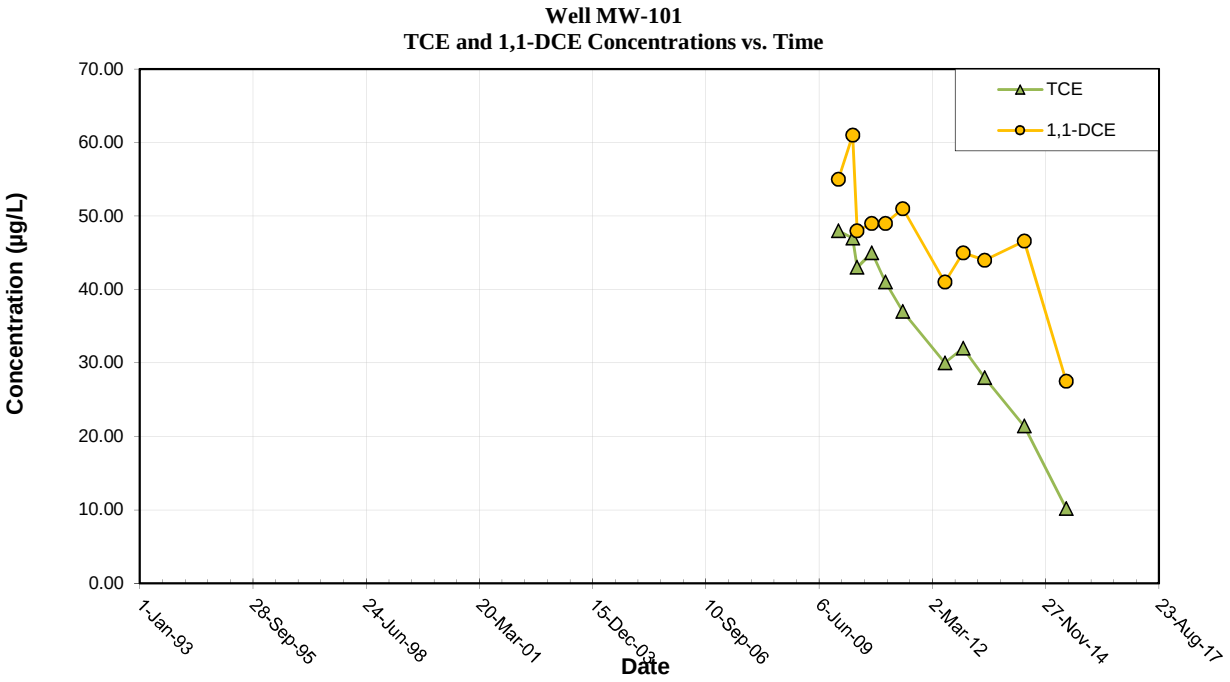

Note: All non-detections are set to zero for graphing purposes.

Contaminate of Potential Concern Time Series Plot

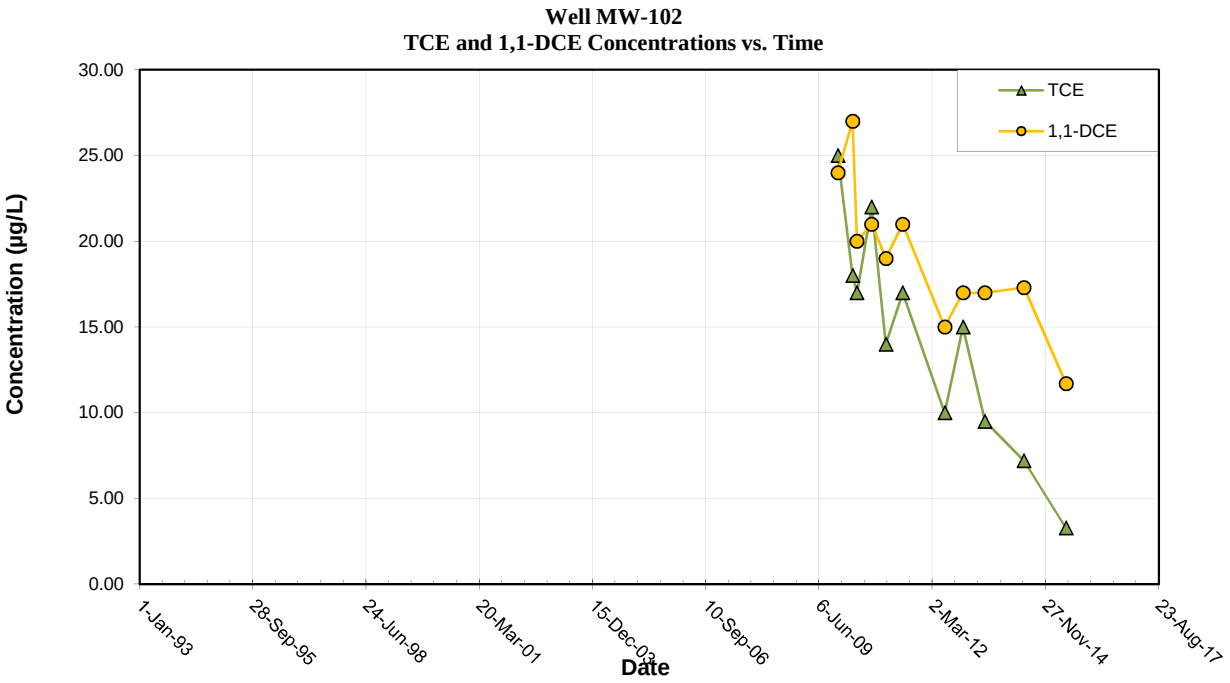

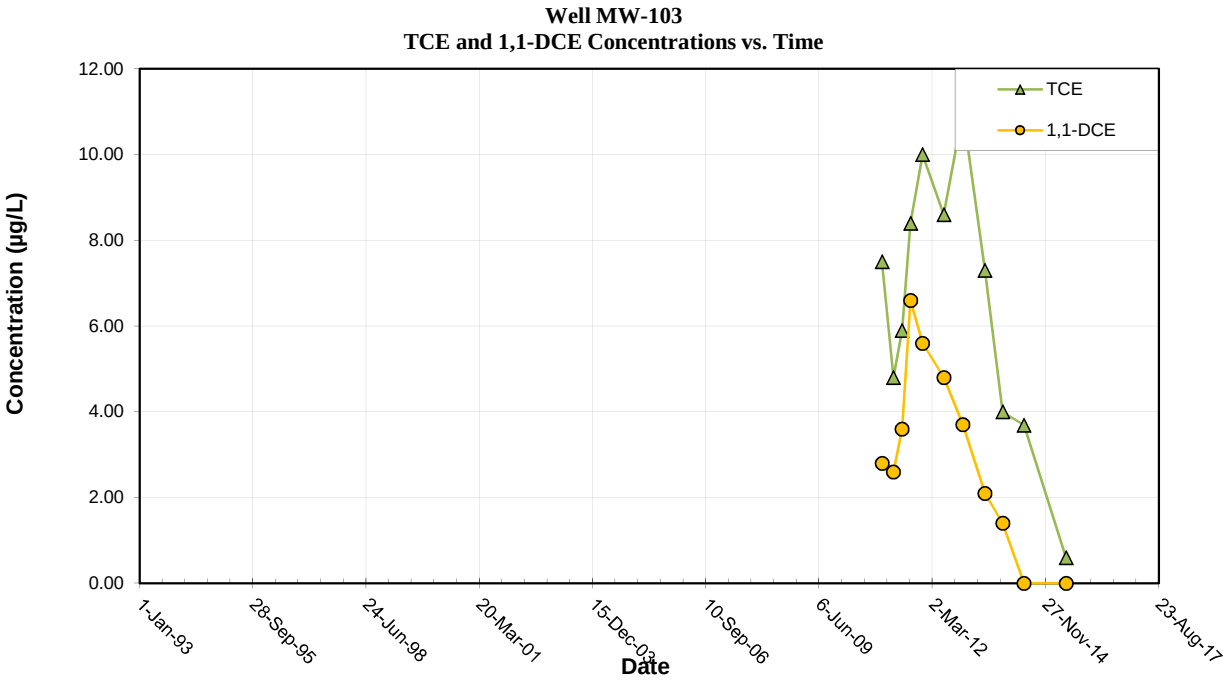

Note: All non-detections are set to zero for graphing purposes.

Contaminate of Potential Concern Time Series Plot

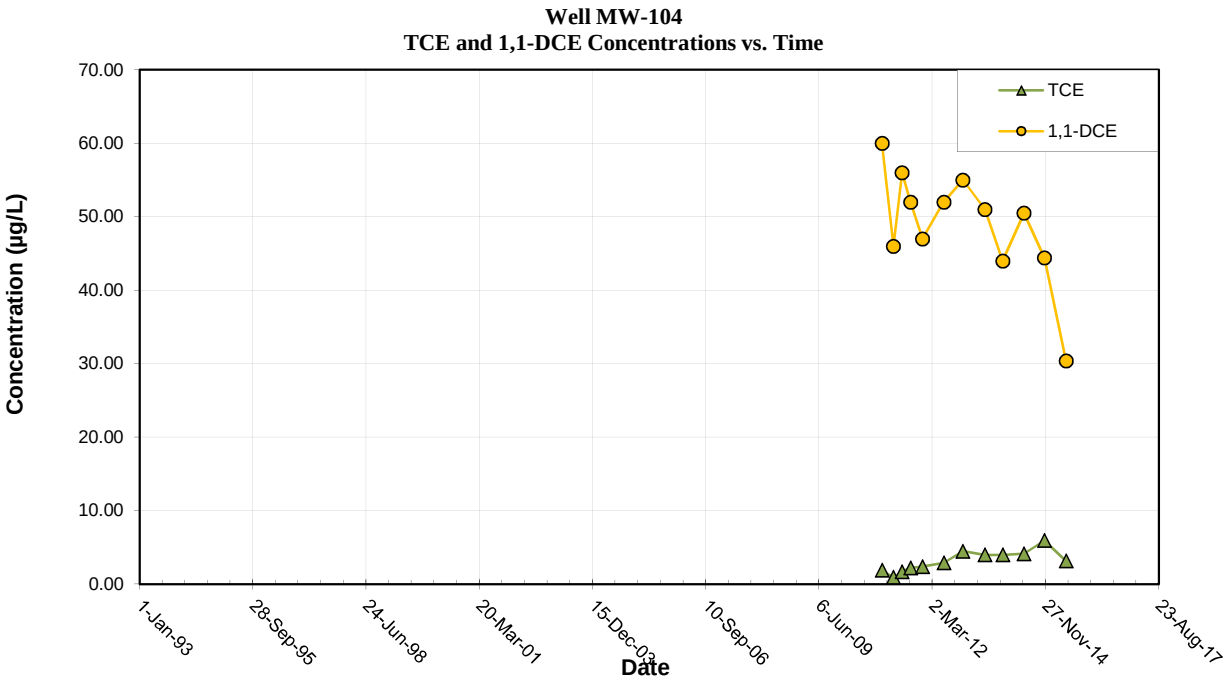

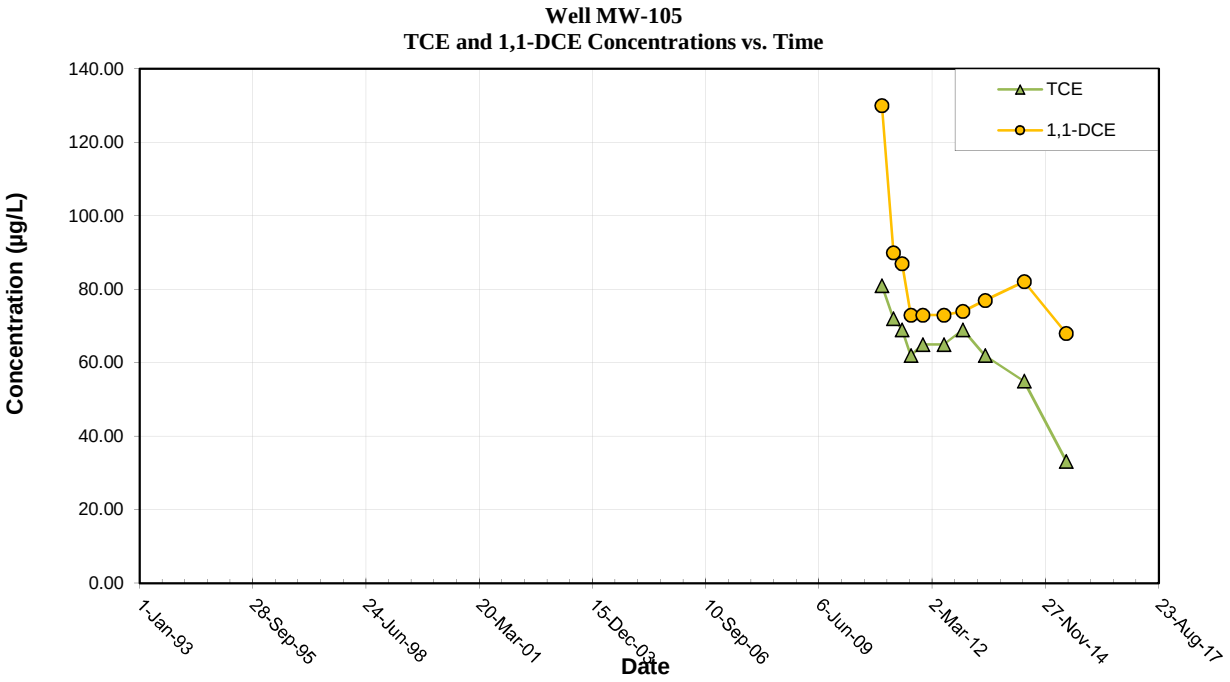

Note: All non-detections are set to zero for graphing purposes.

Contaminate of Potential Concern Time Series Plot

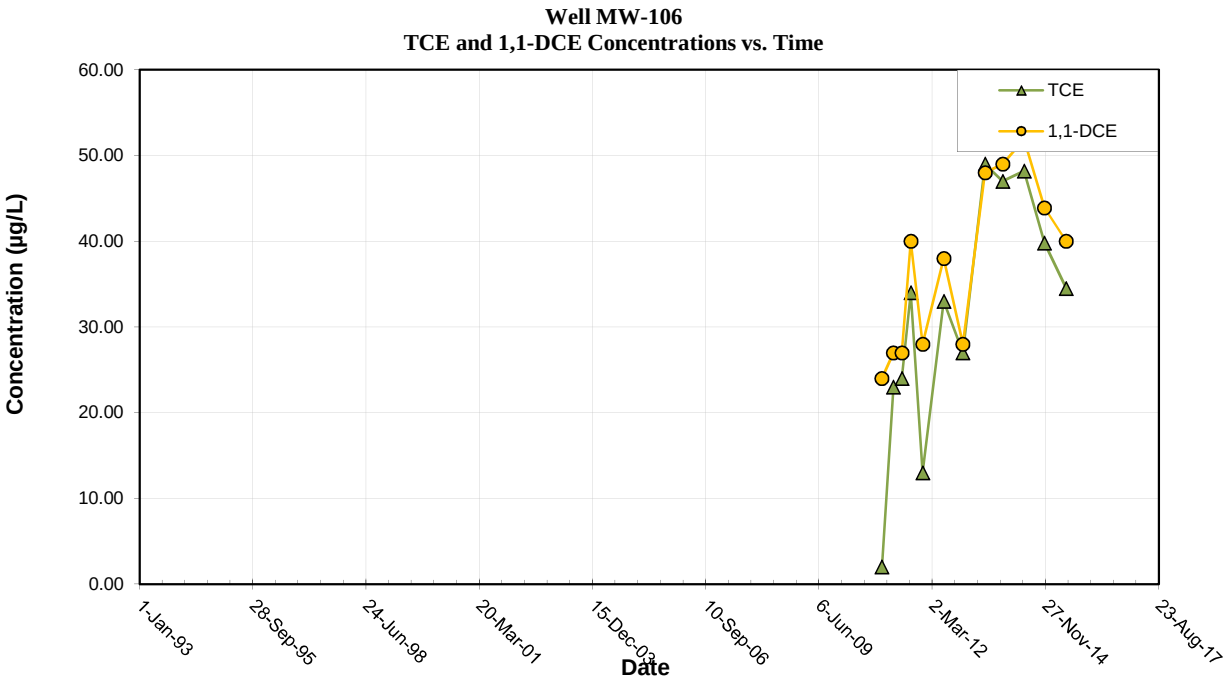

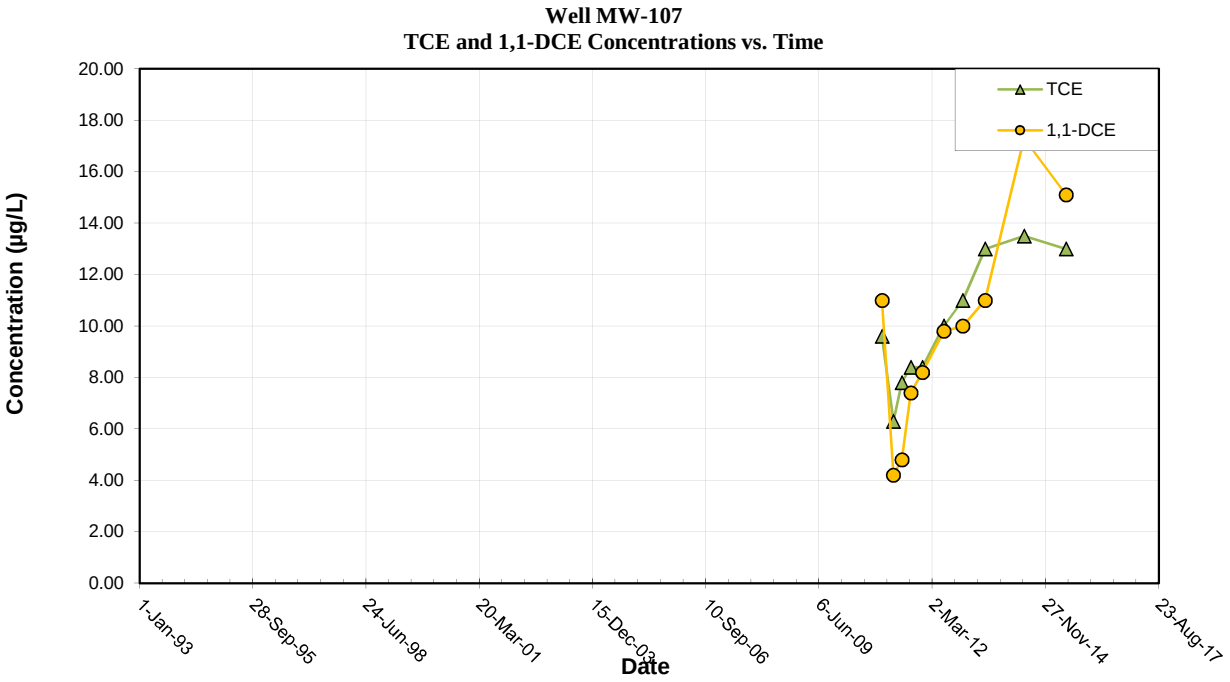

Note: All non-detections are set to zero for graphing purposes.

Contaminate of Potential Concern Time Series Plot

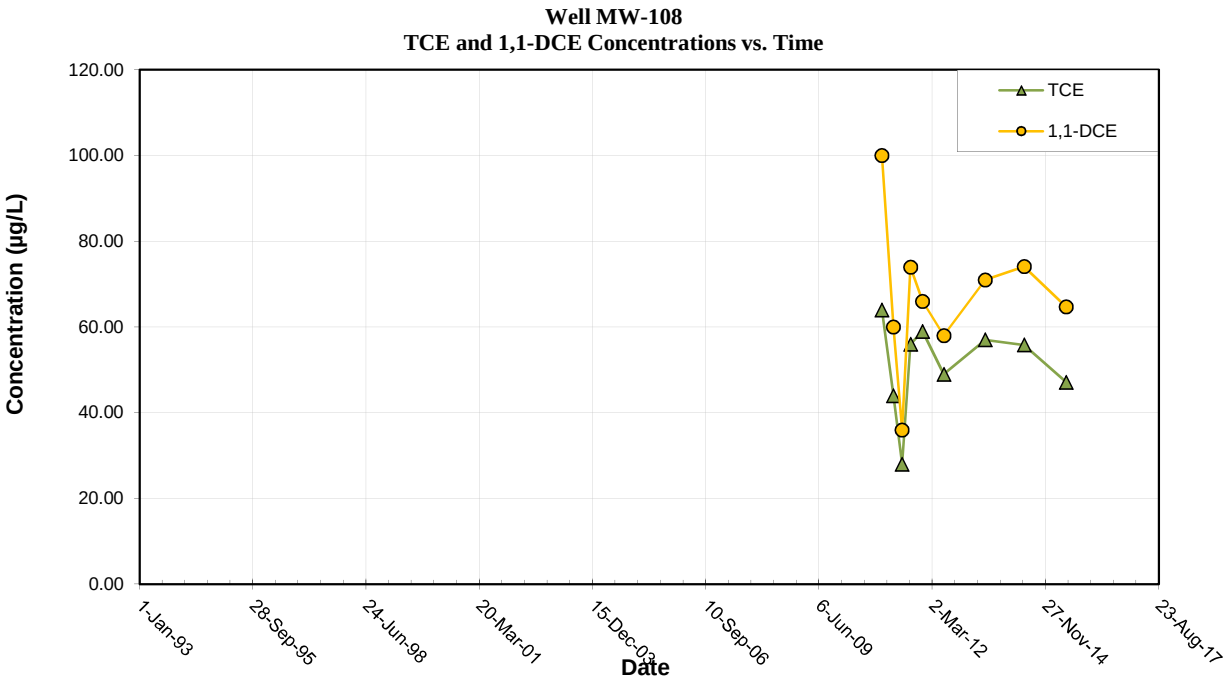

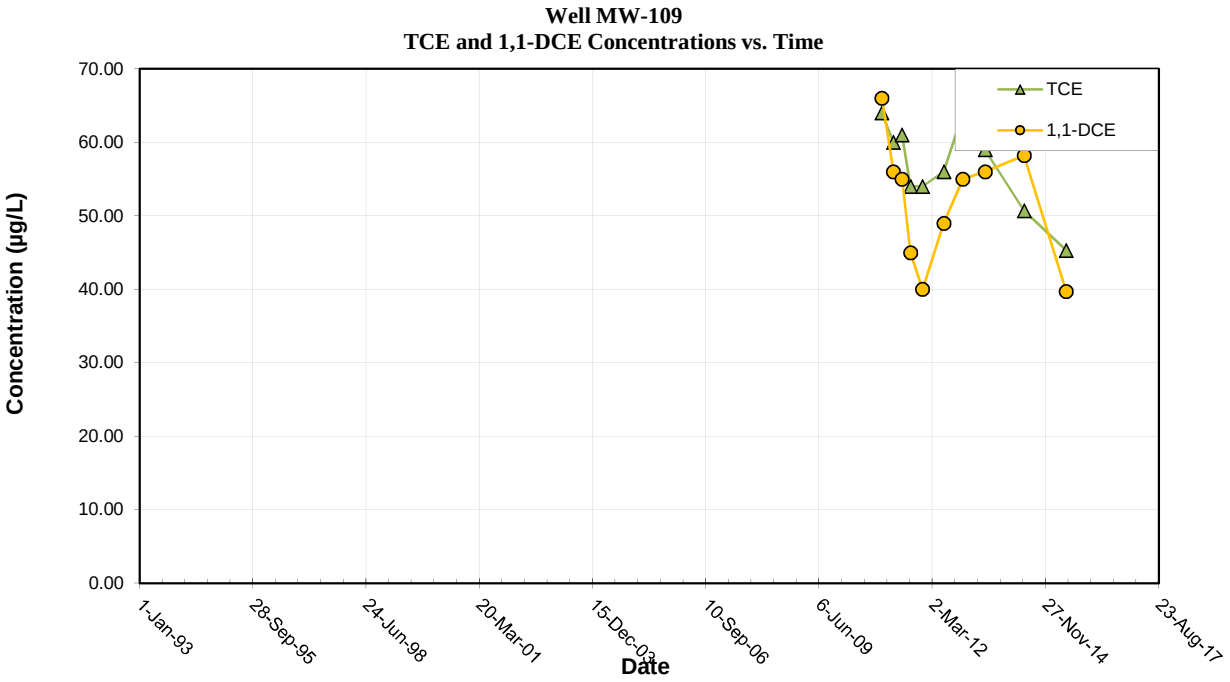

Note: All non-detections are set to zero for graphing purposes.

Contaminate of Potential Concern Time Series Plot

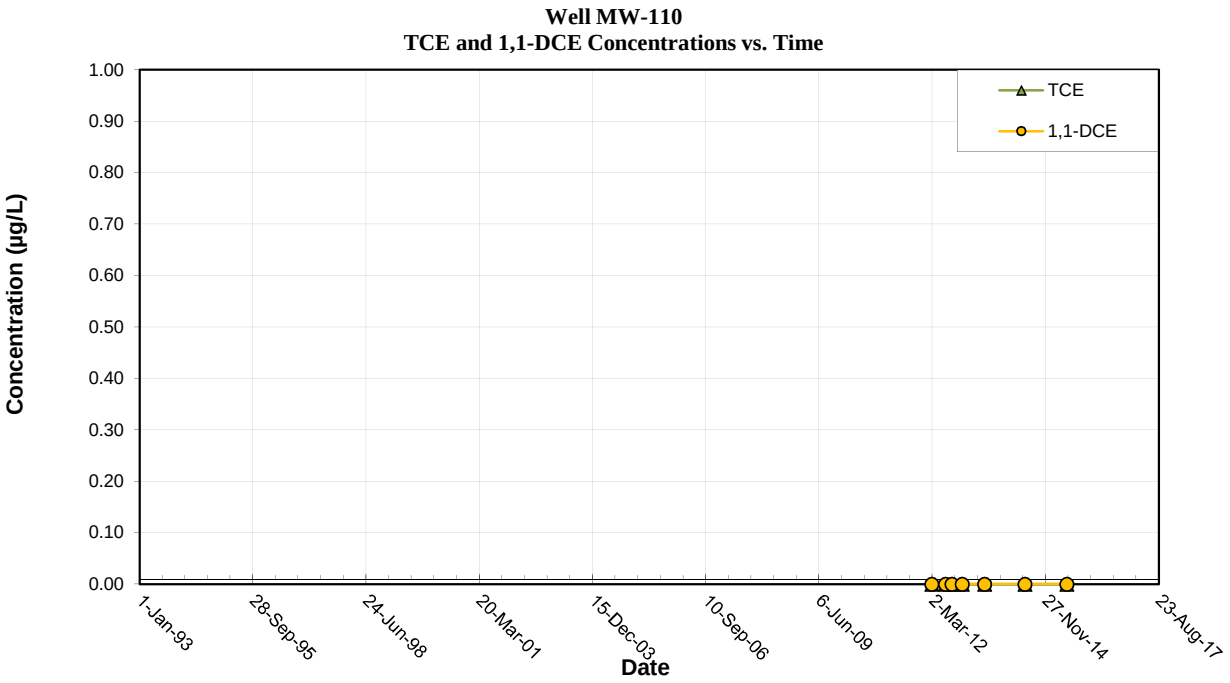

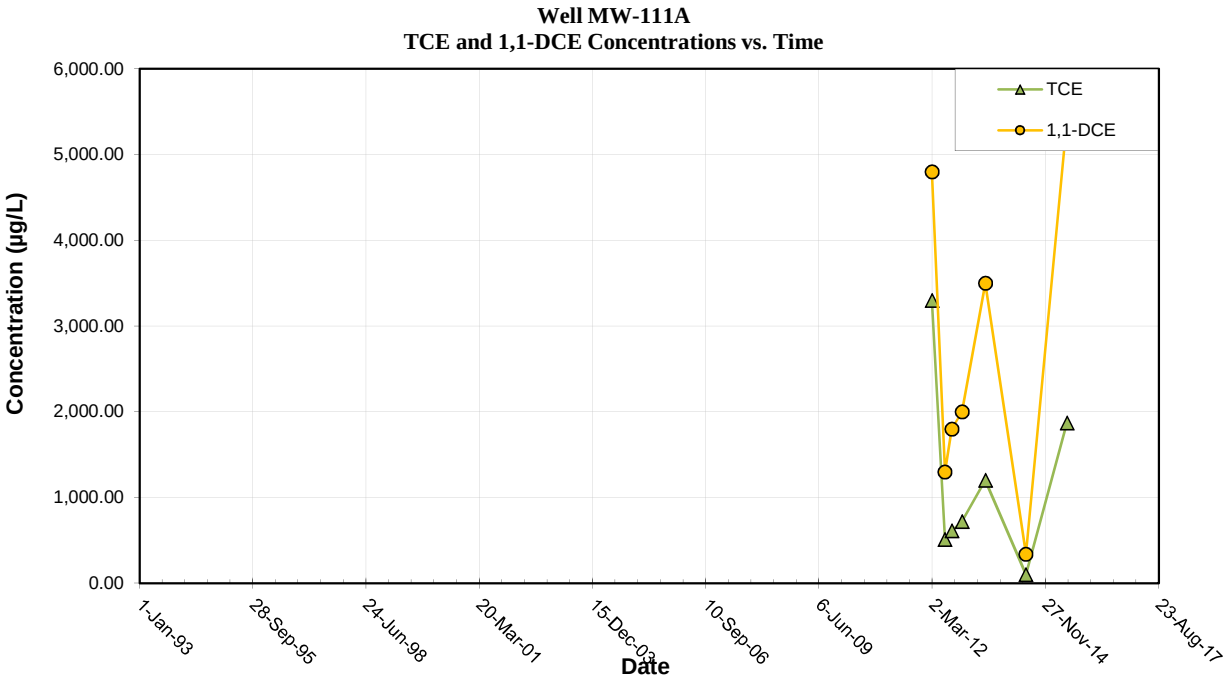

Note: All non-detections are set to zero for graphing purposes.

Contaminate of Potential Concern Time Series Plot

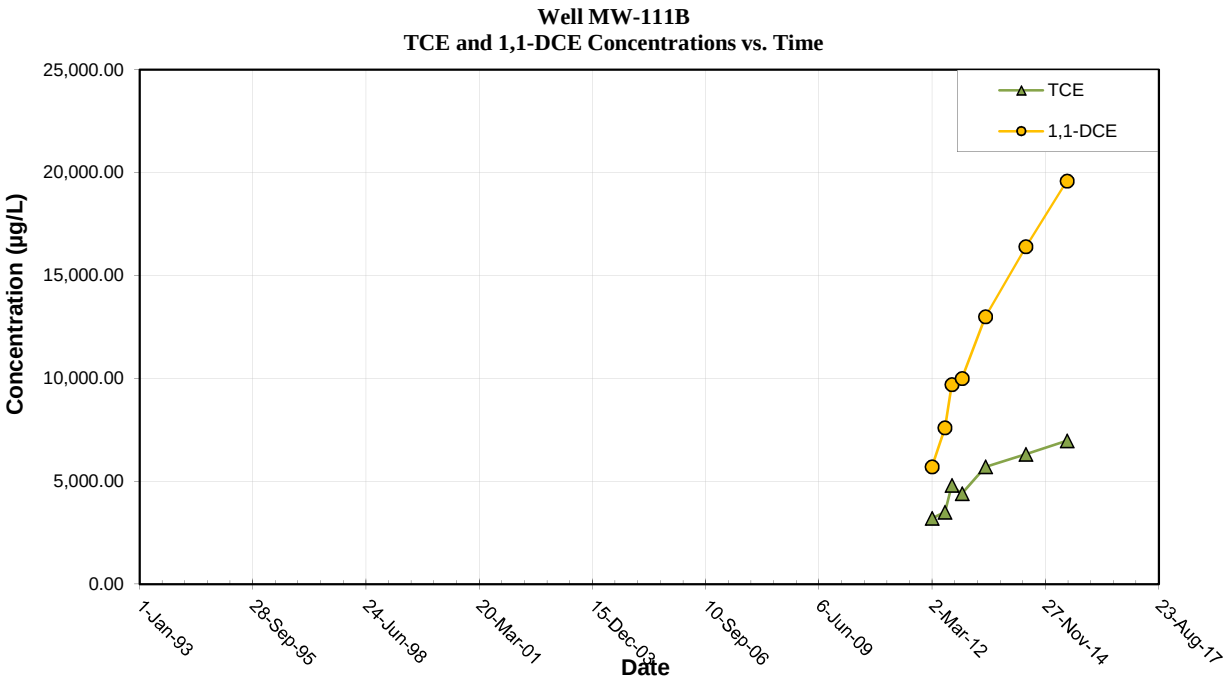

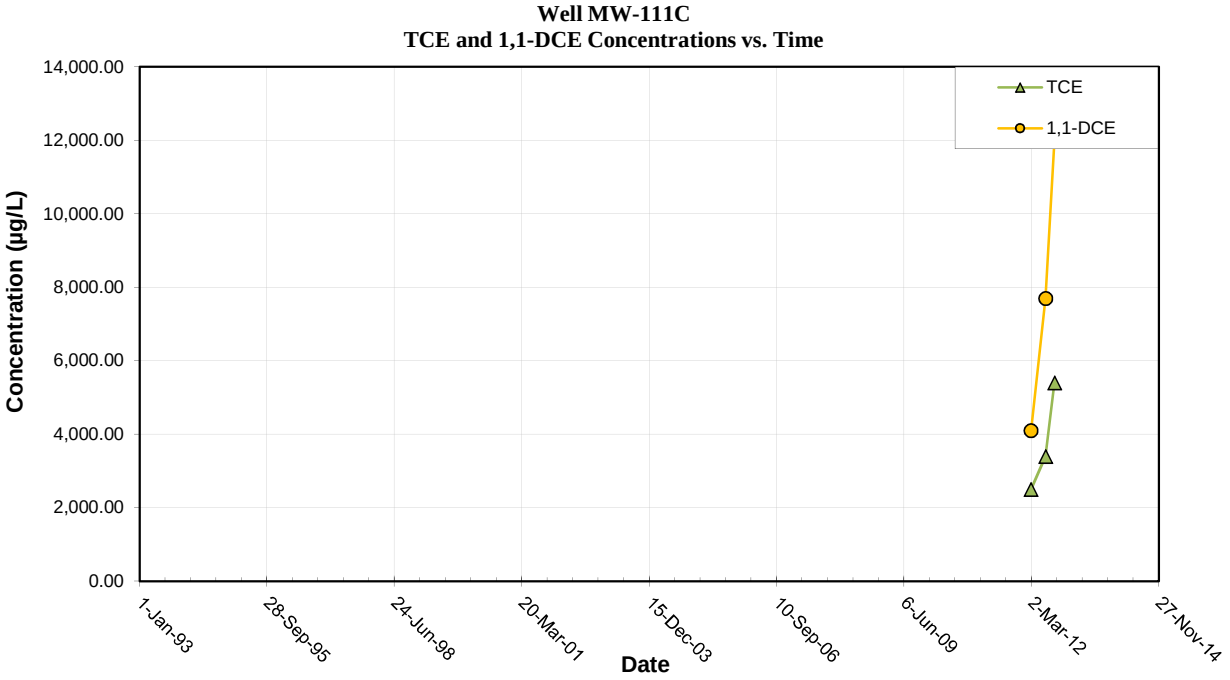

Note: All non-detections are set to zero for graphing purposes.

Contaminate of Potential Concern Time Series Plot

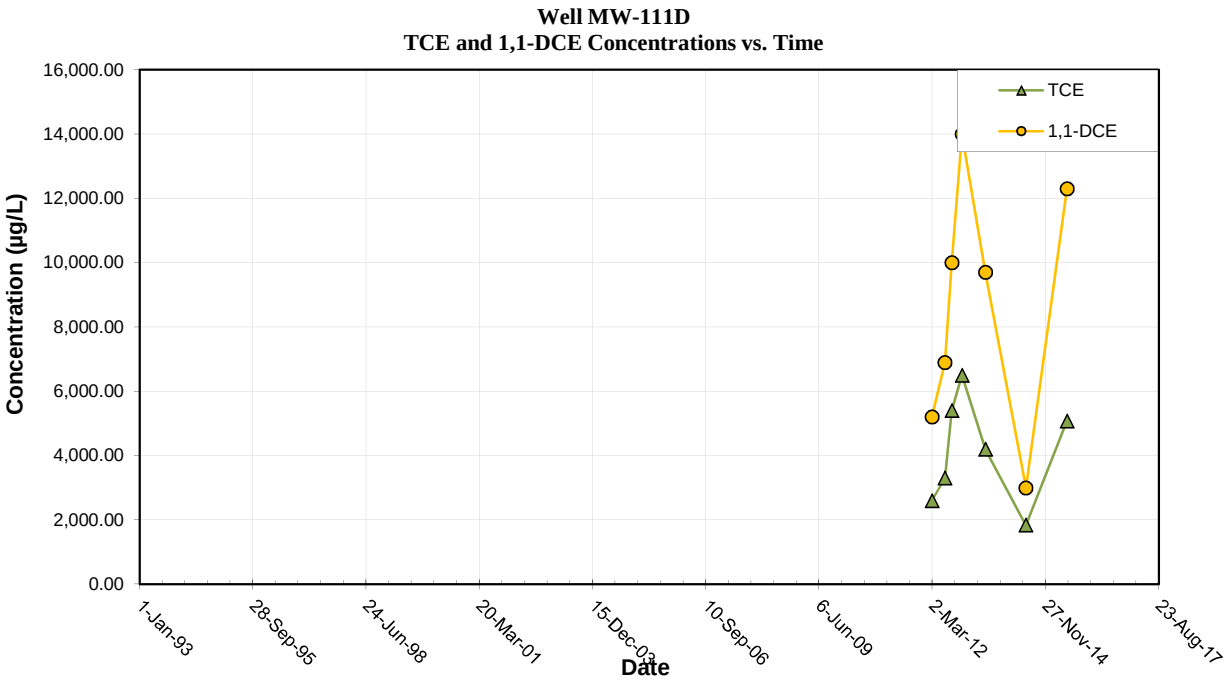

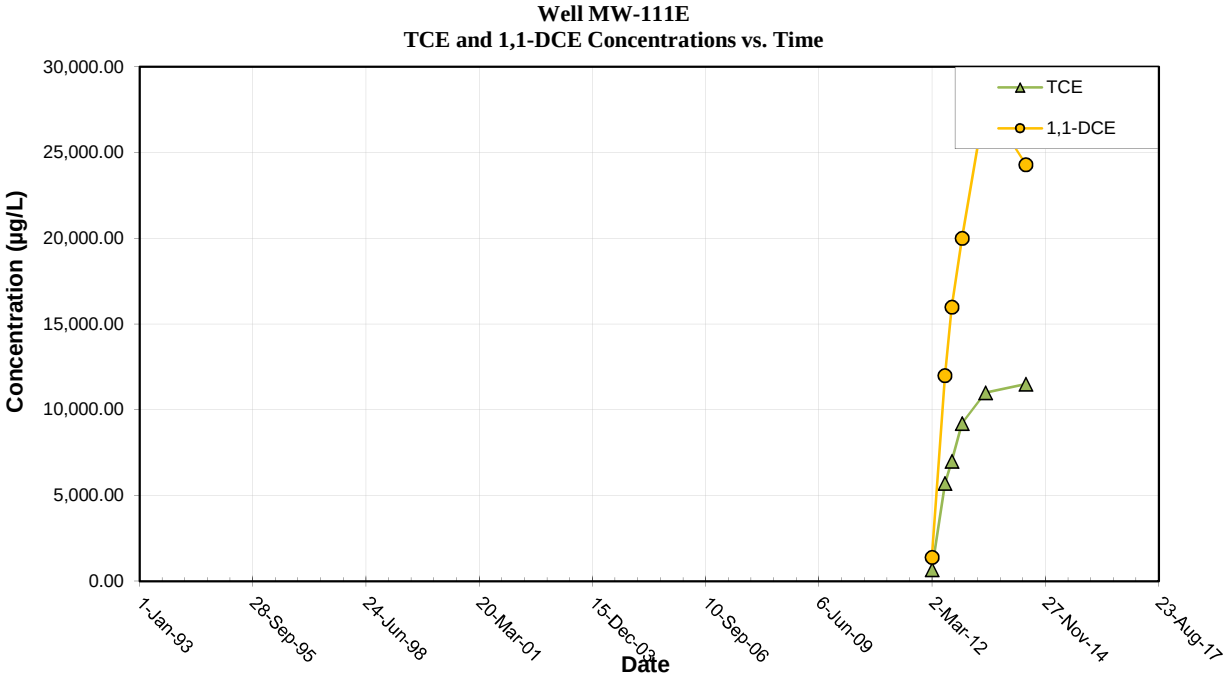

Note: All non-detections are set to zero for graphing purposes.

Contaminate of Potential Concern Time Series Plot

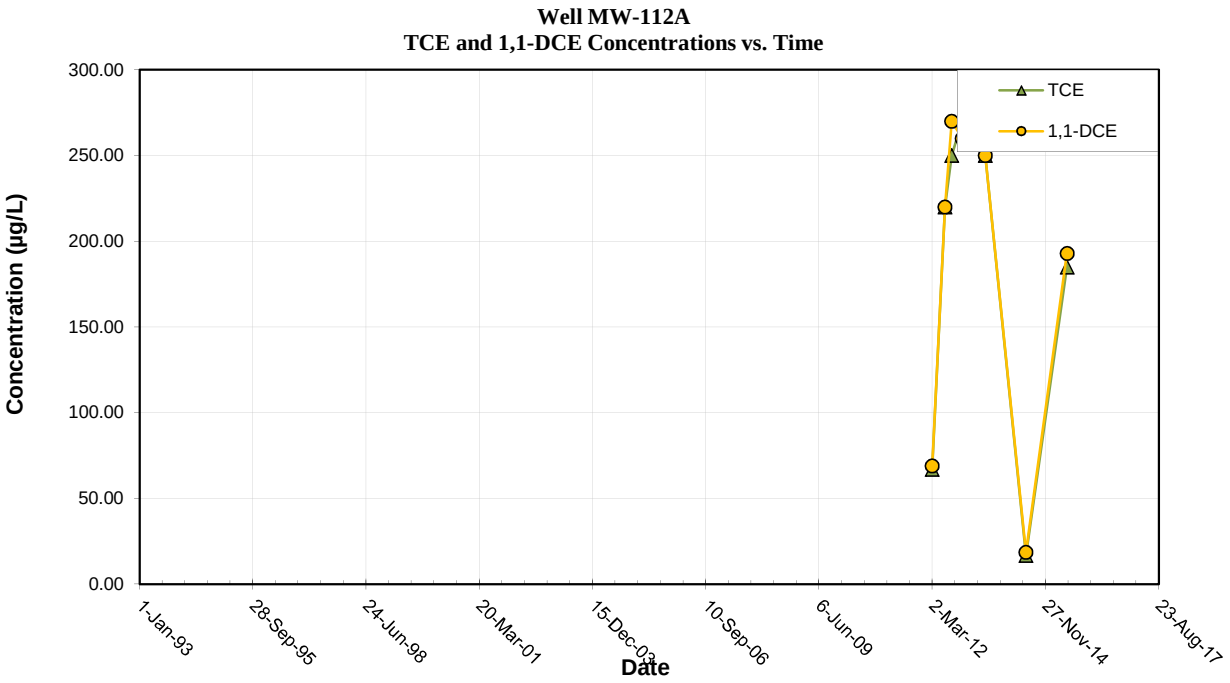

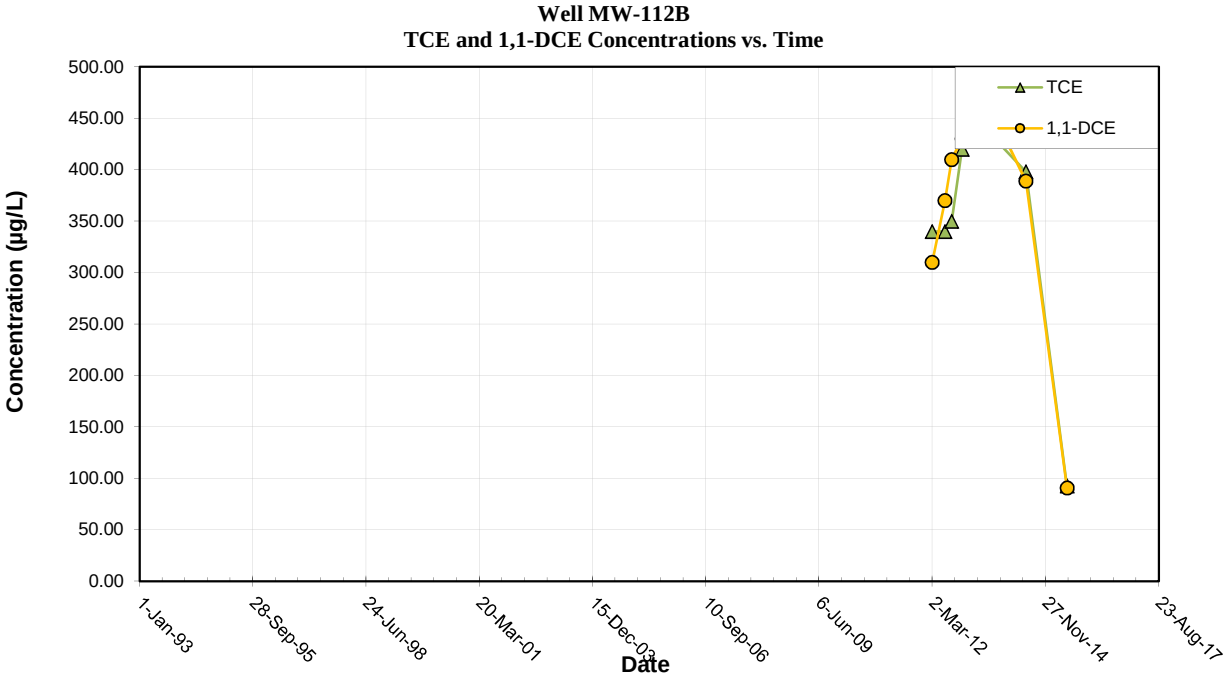

Note: All non-detections are set to zero for graphing purposes.

Contaminate of Potential Concern Time Series Plot

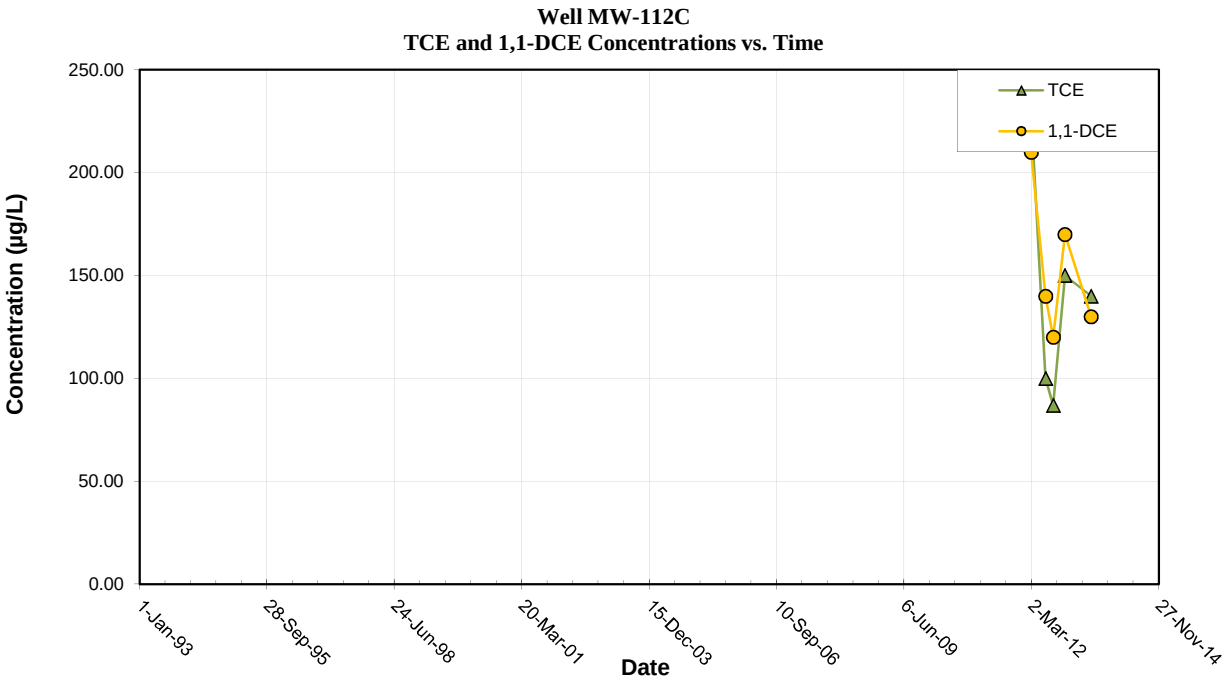

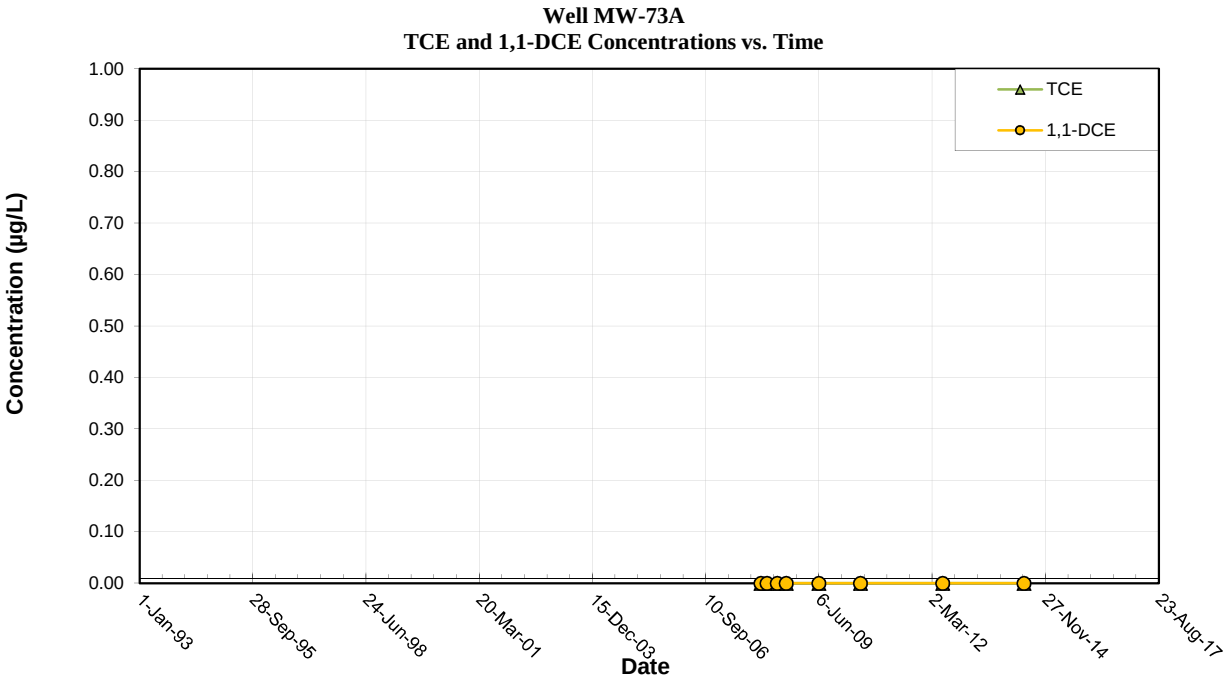

Note: All non-detections are set to zero for graphing purposes.

Contaminate of Potential Concern Time Series Plot

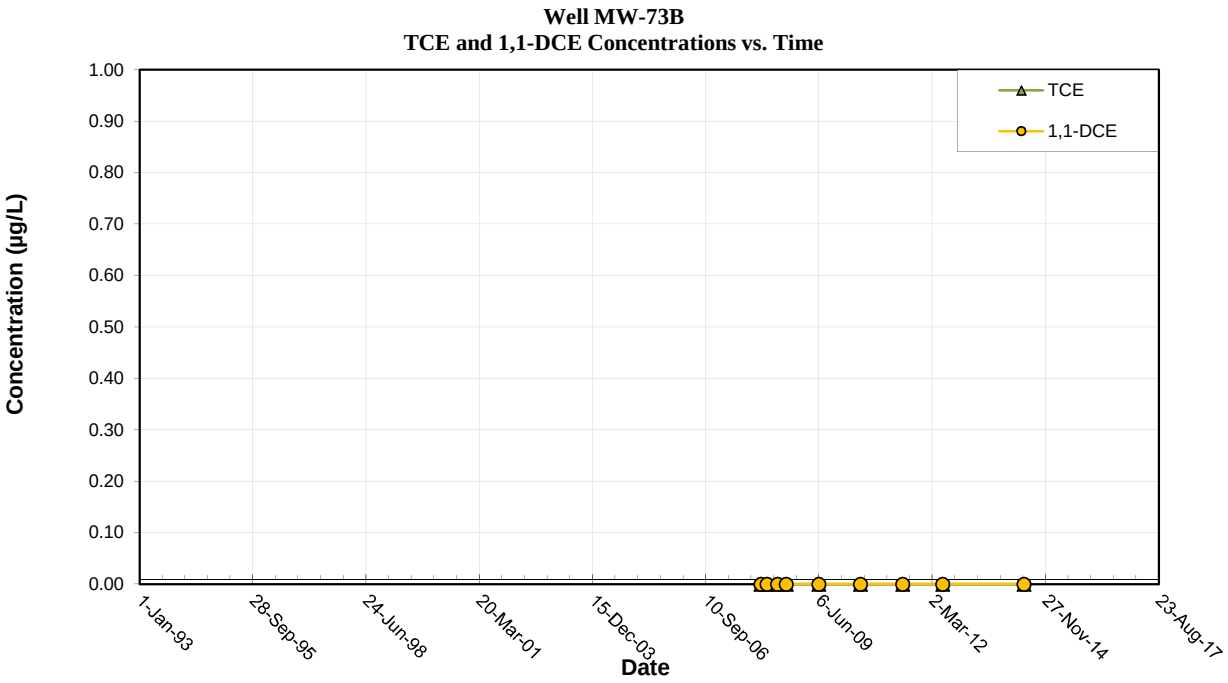

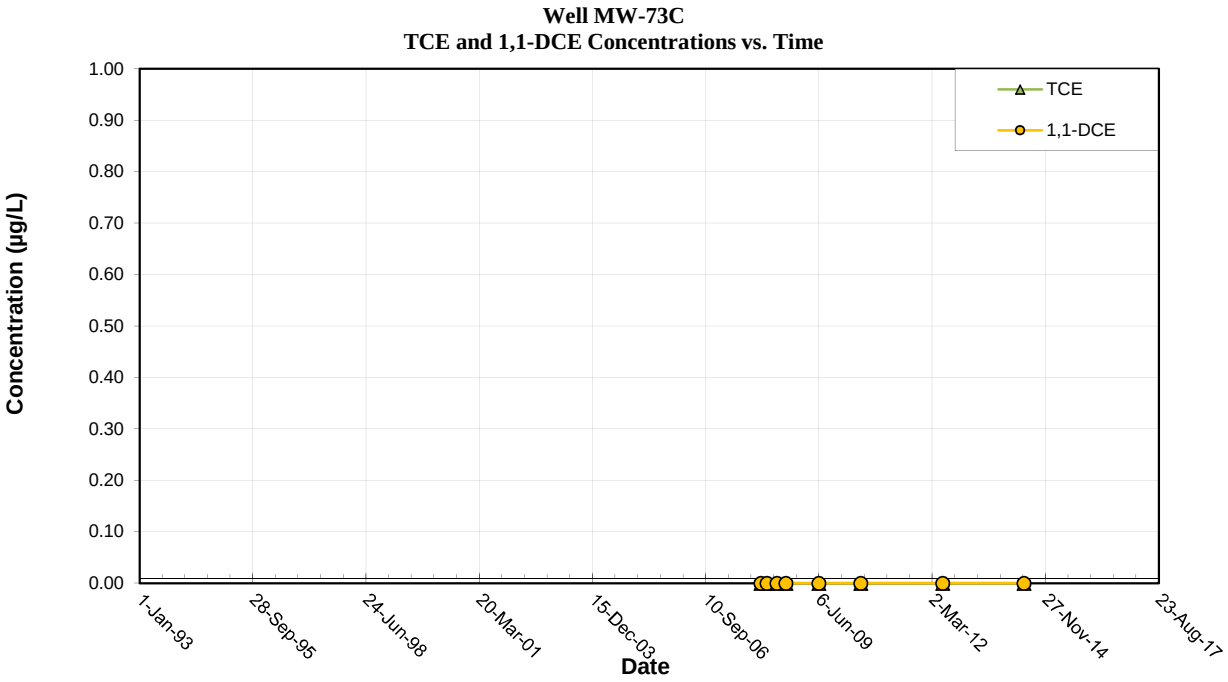

Note: All non-detections are set to zero for graphing purposes.

Contaminate of Potential Concern Time Series Plot

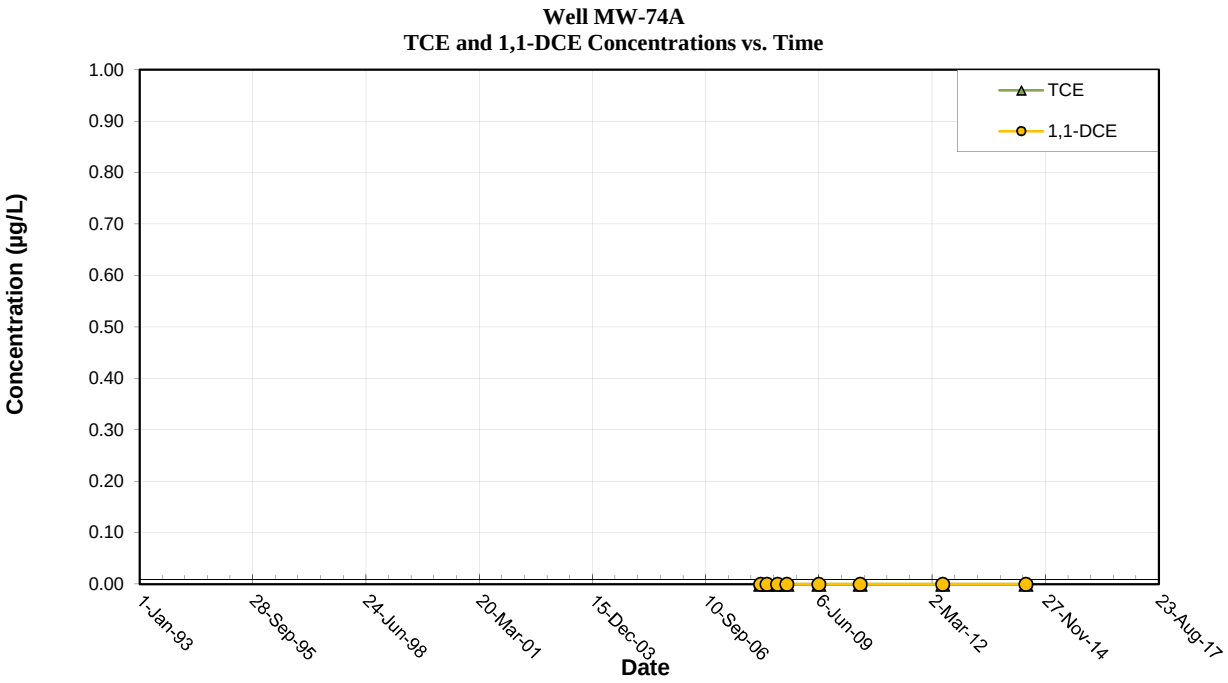

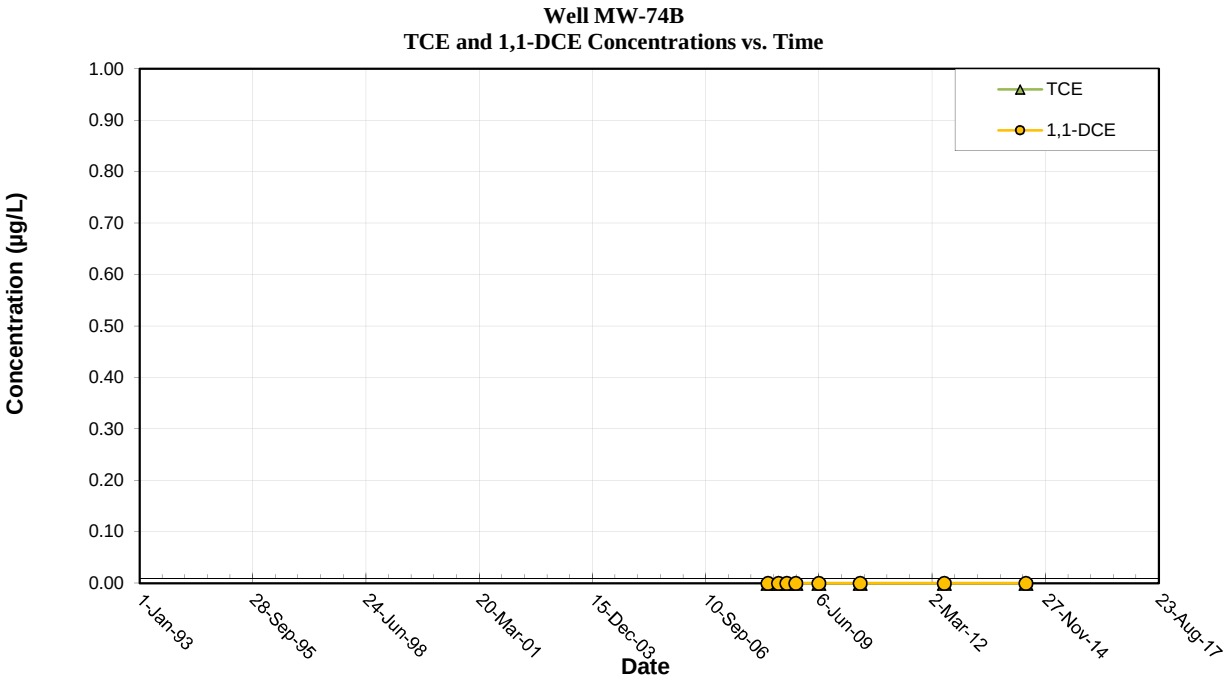

Note: All non-detections are set to zero for graphing purposes.

Contaminate of Potential Concern Time Series Plot

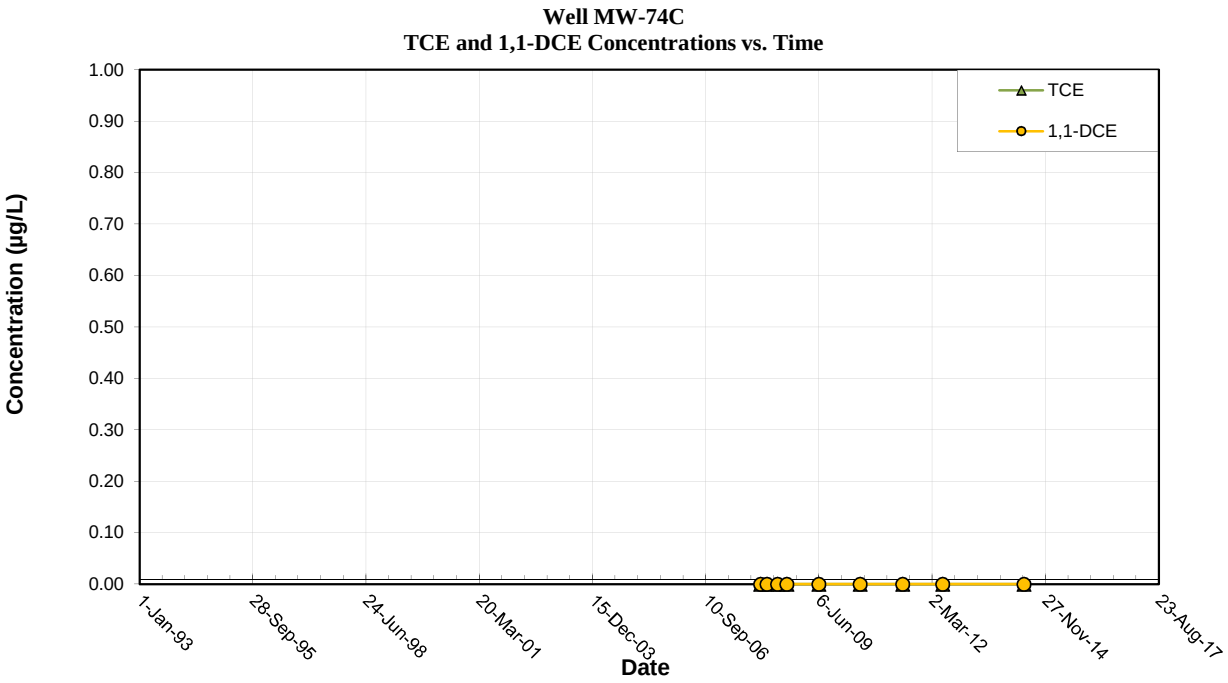

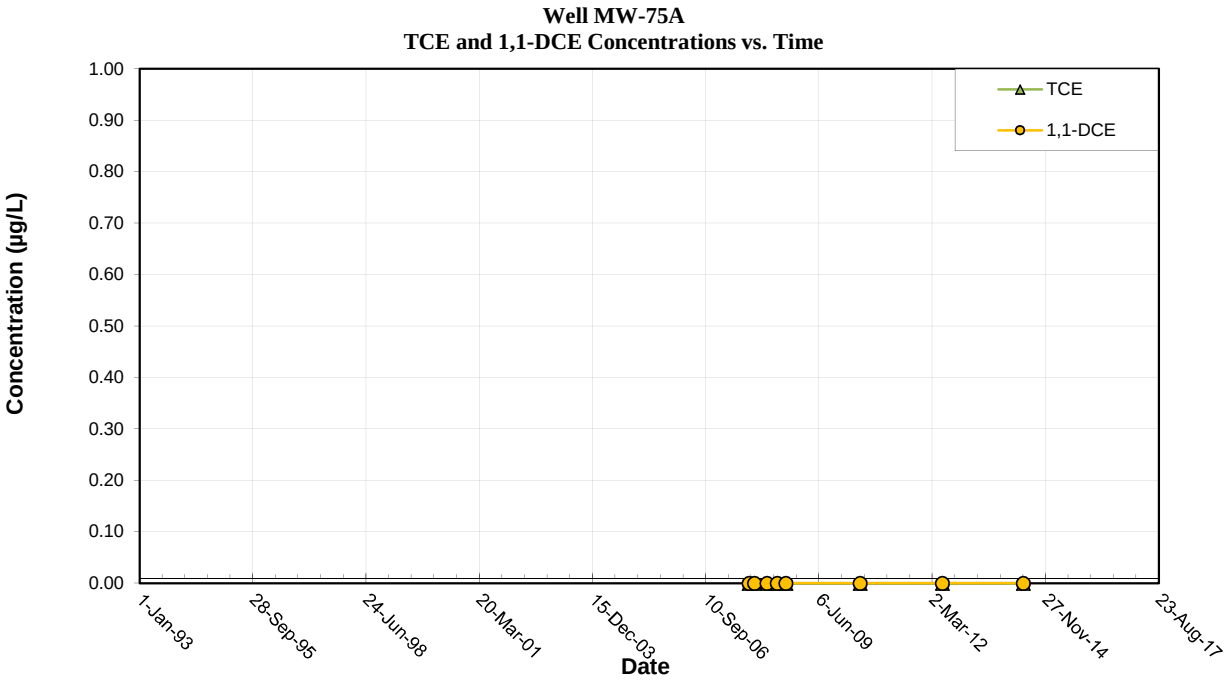

Note: All non-detections are set to zero for graphing purposes.

Contaminate of Potential Concern Time Series Plot

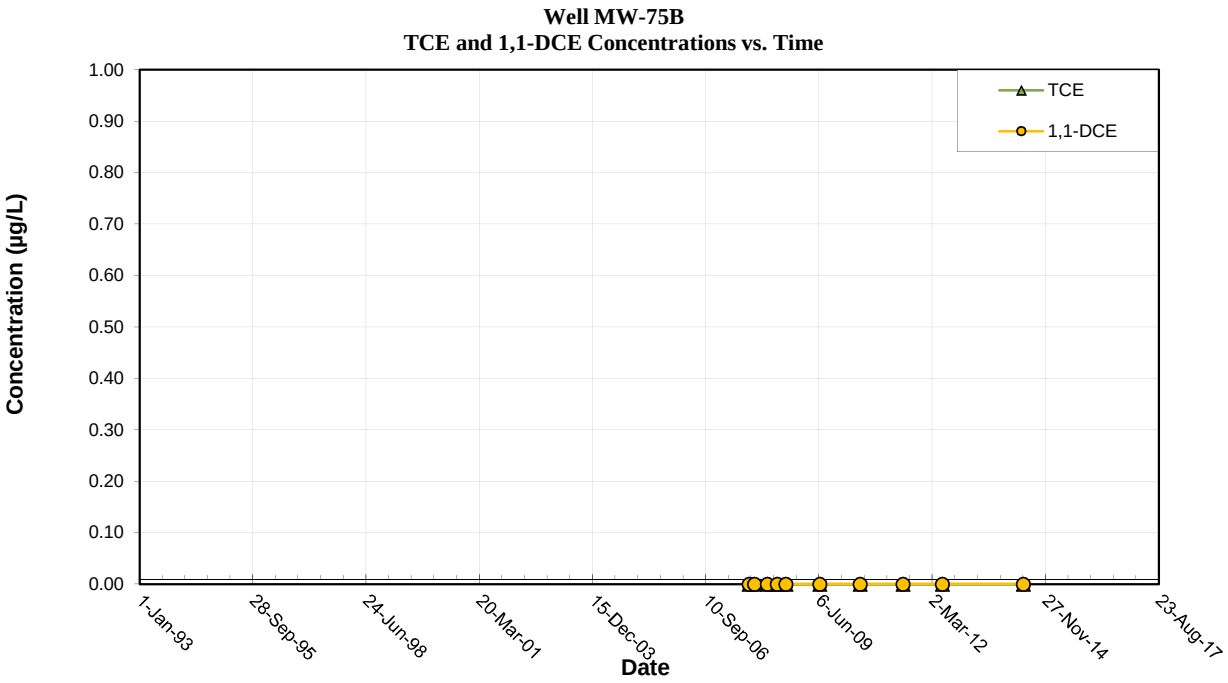

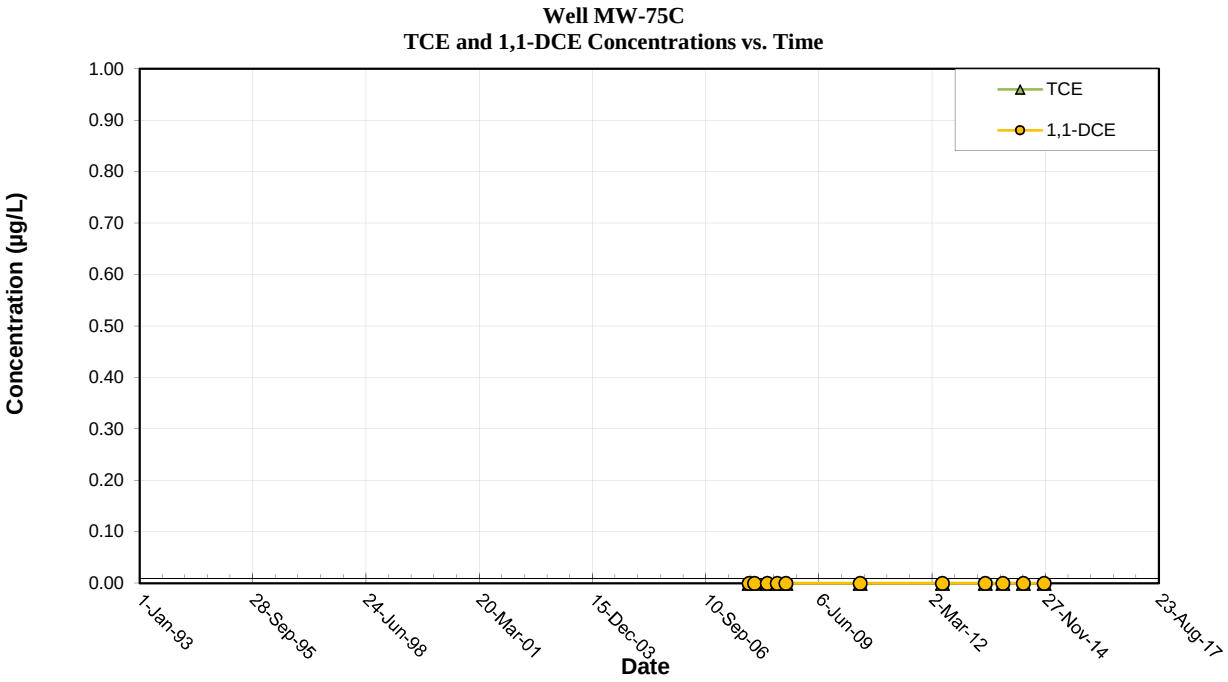

Note: All non-detections are set to zero for graphing purposes.

Contaminate of Potential Concern Time Series Plot

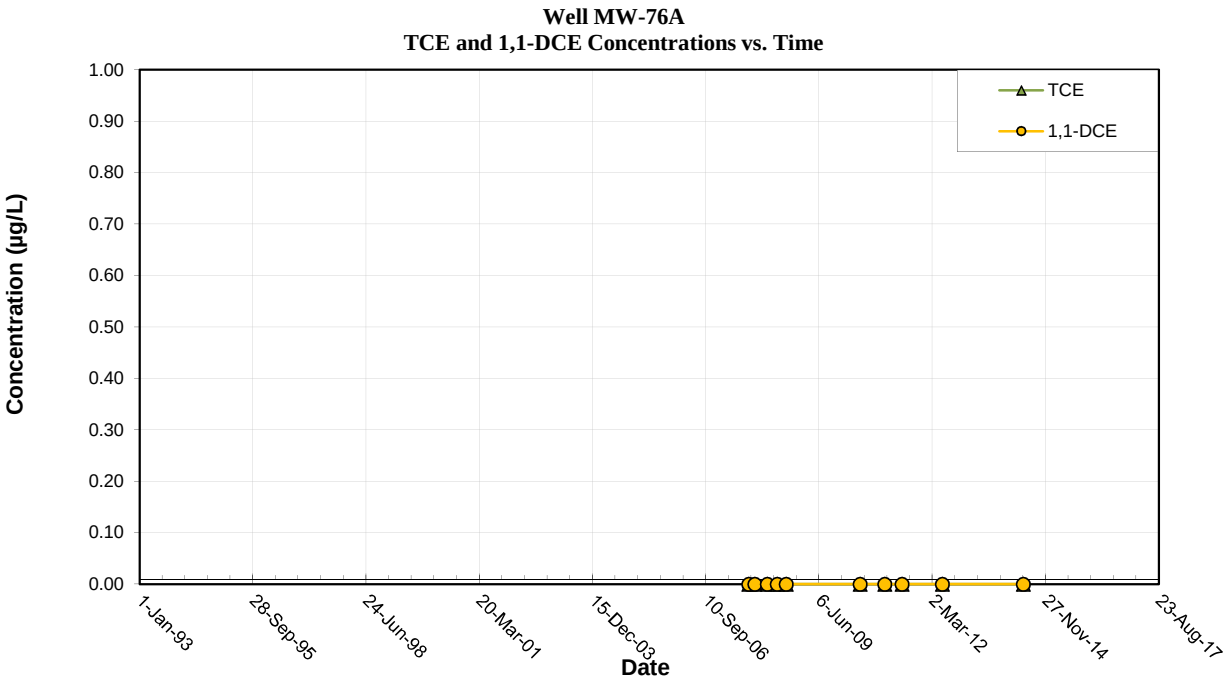

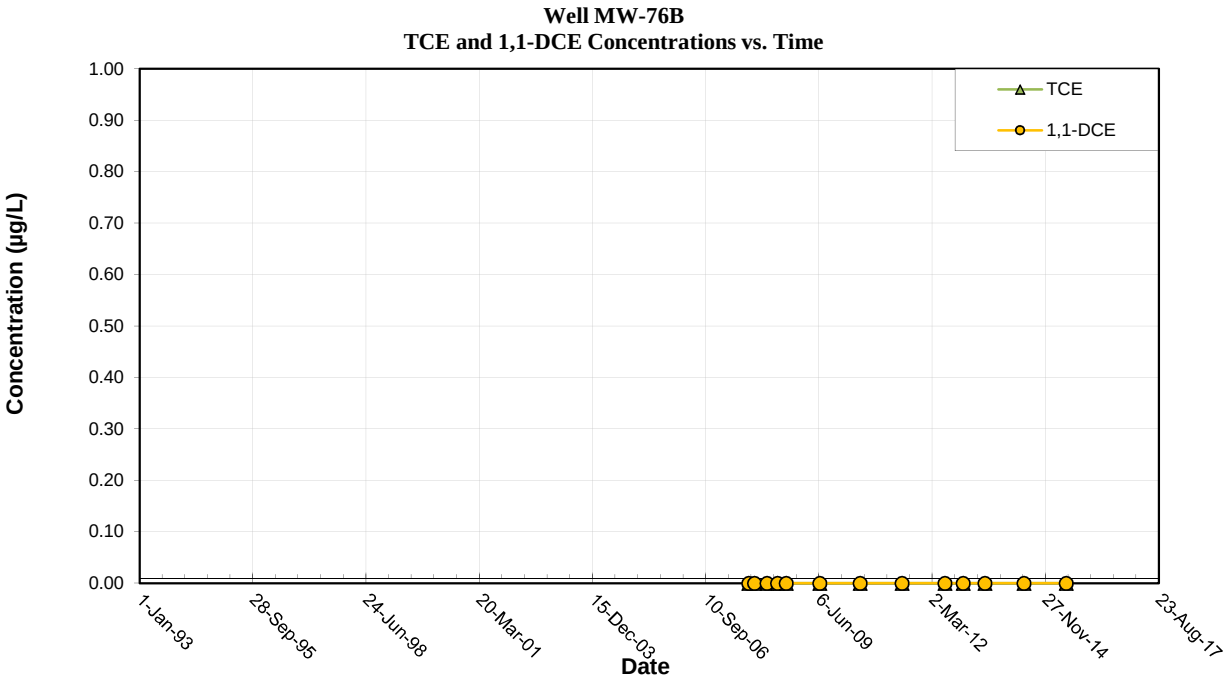

Note: All non-detections are set to zero for graphing purposes.

Contaminate of Potential Concern Time Series Plot

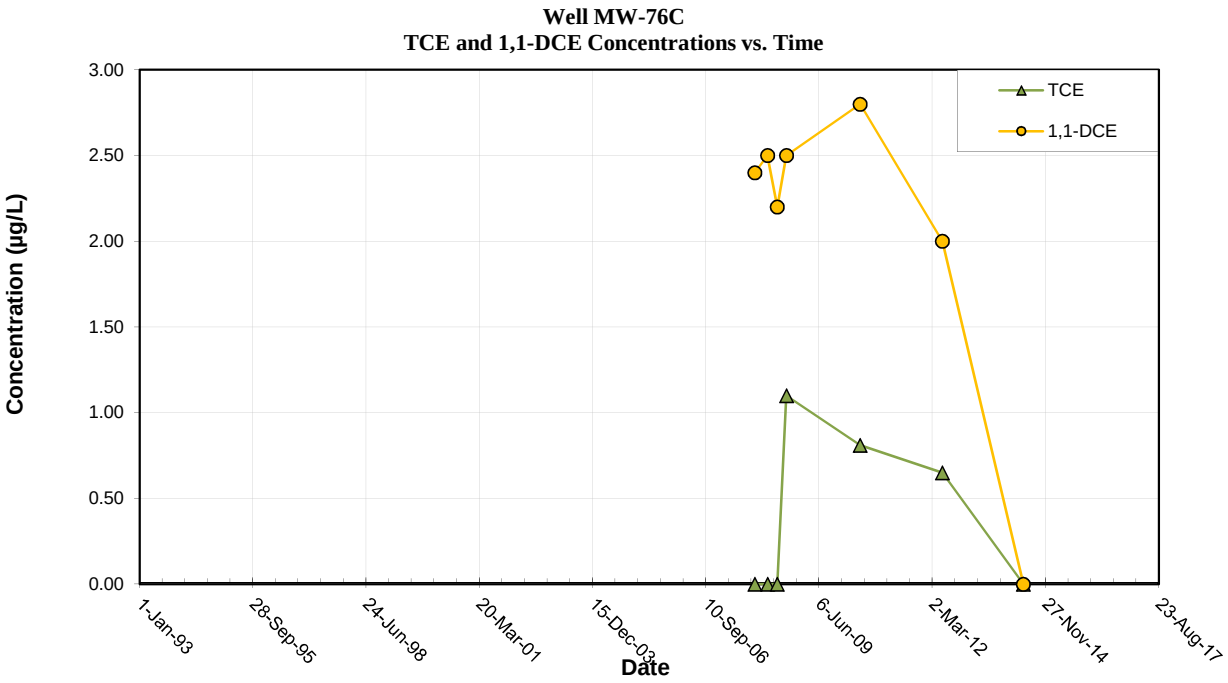

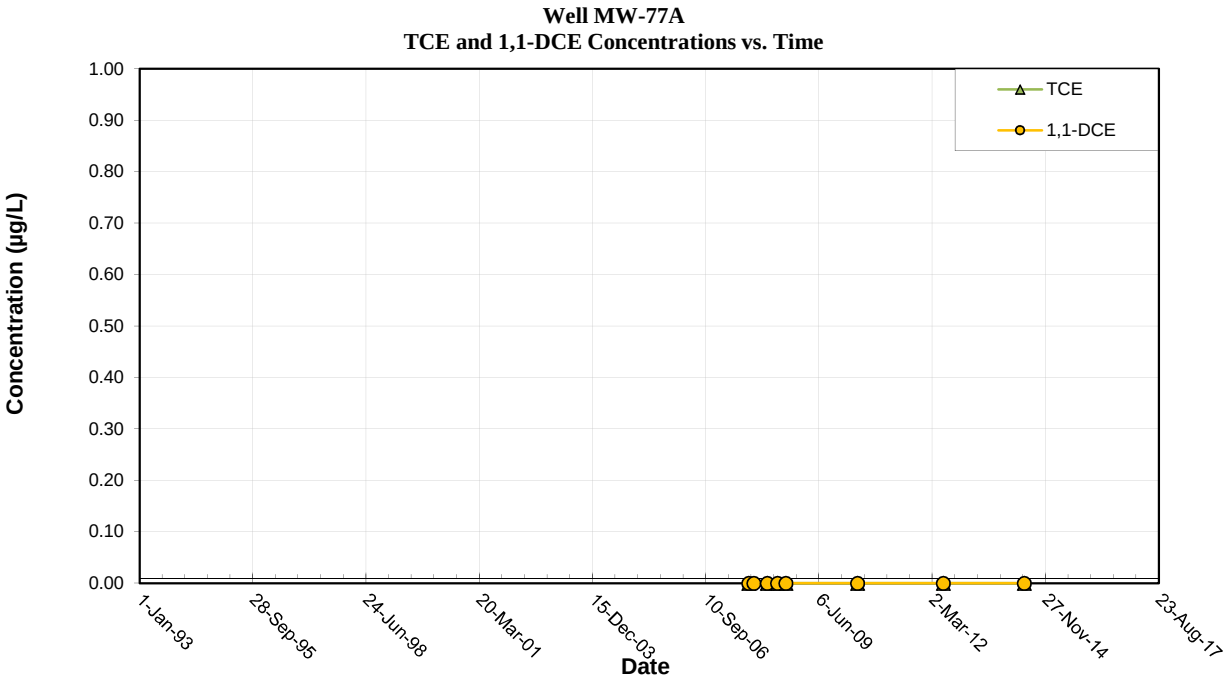

Note: All non-detections are set to zero for graphing purposes.

Contaminate of Potential Concern Time Series Plot

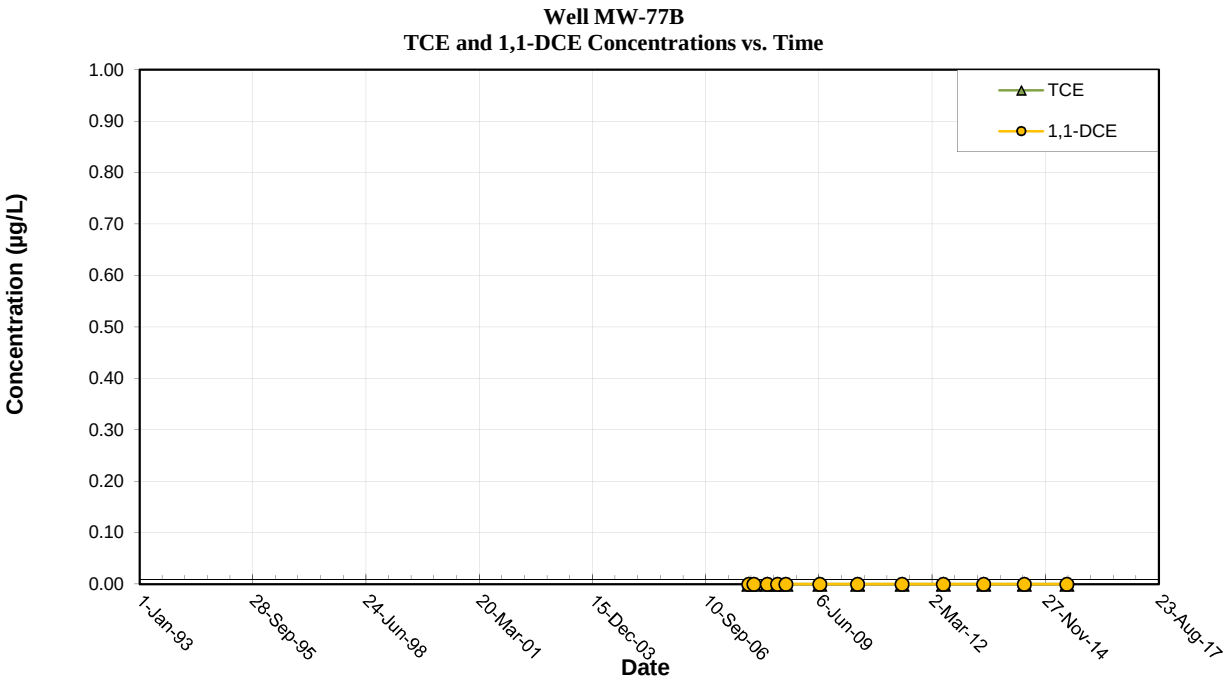

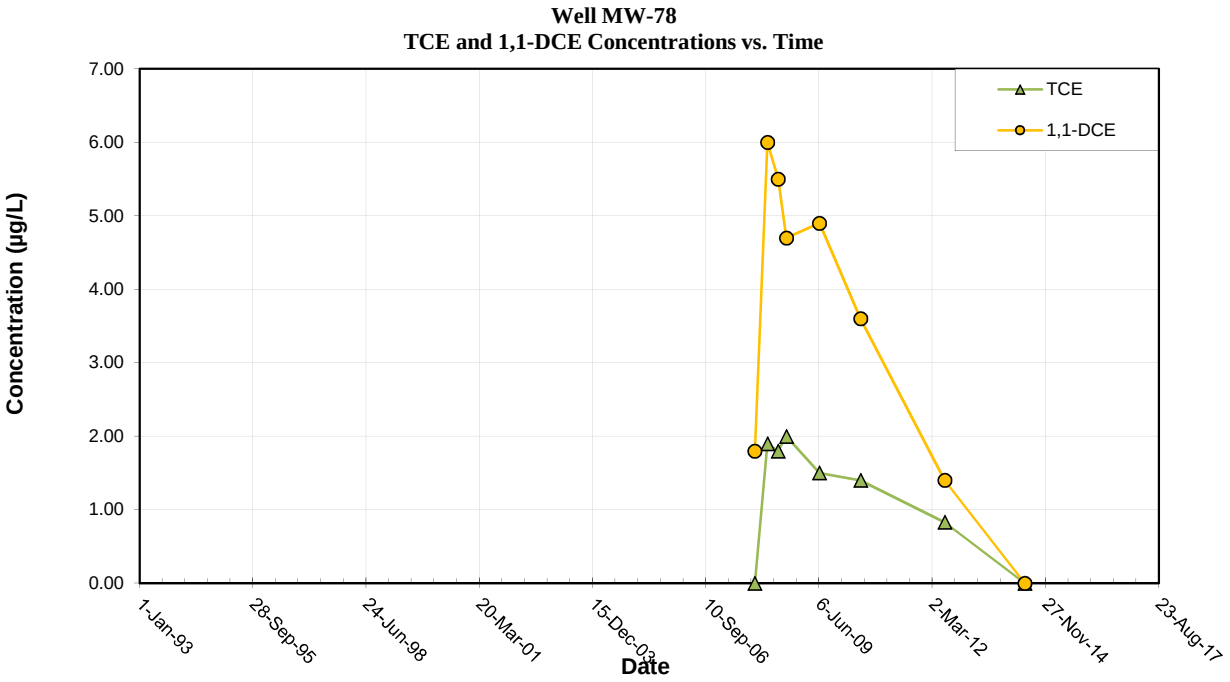

Note: All non-detections are set to zero for graphing purposes.

Contaminate of Potential Concern Time Series Plot

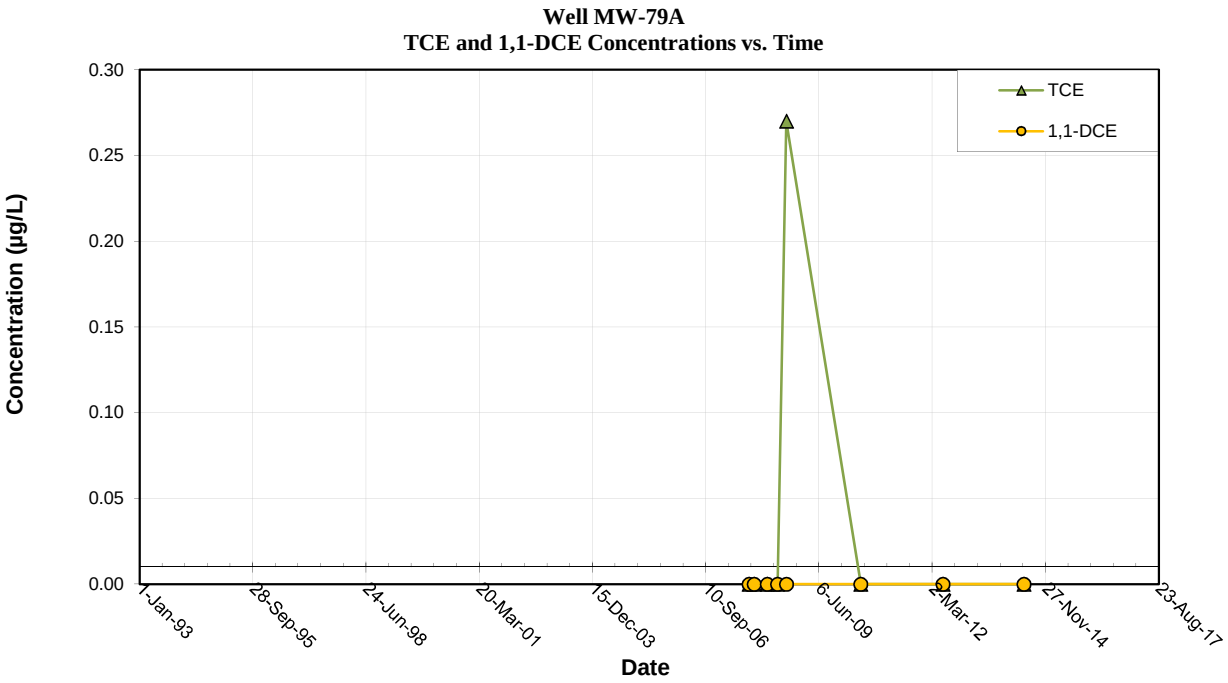

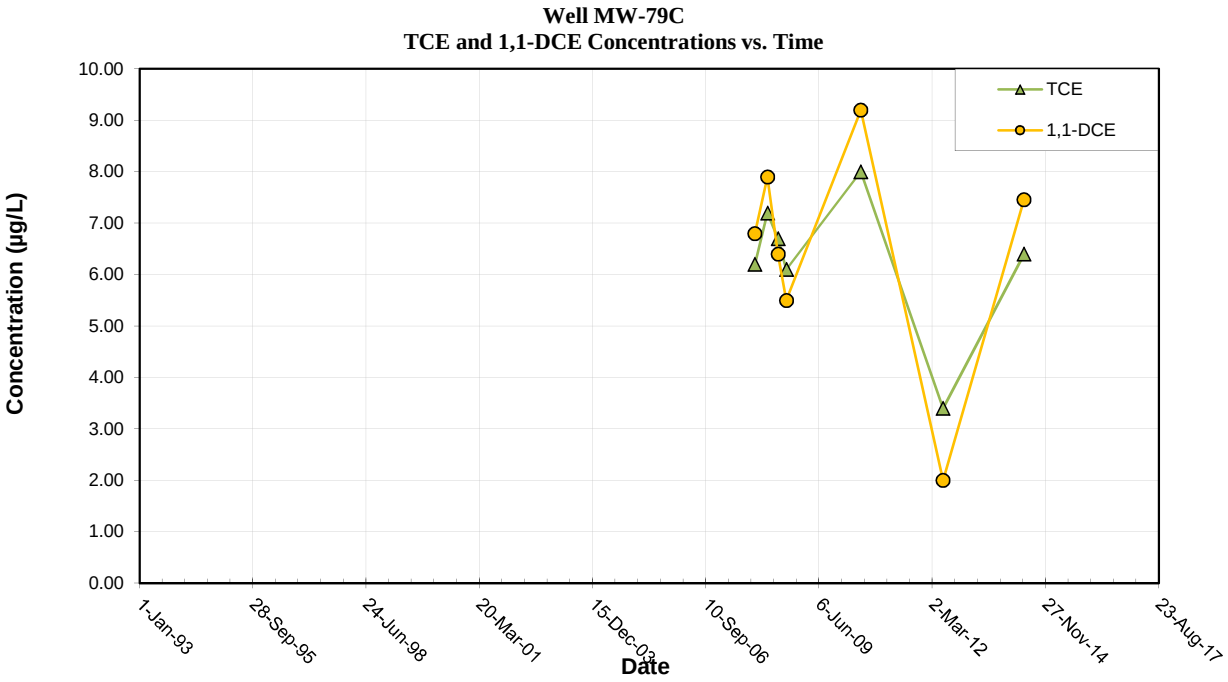

Note: All non-detections are set to zero for graphing purposes.

Contaminate of Potential Concern Time Series Plot

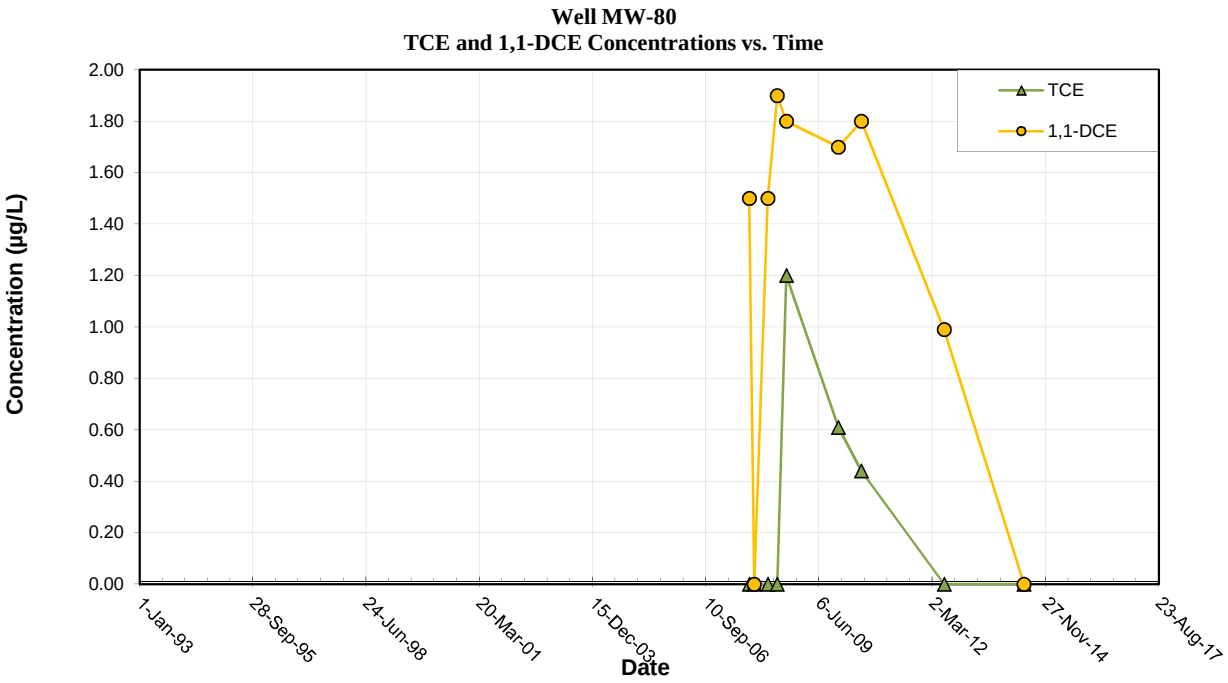

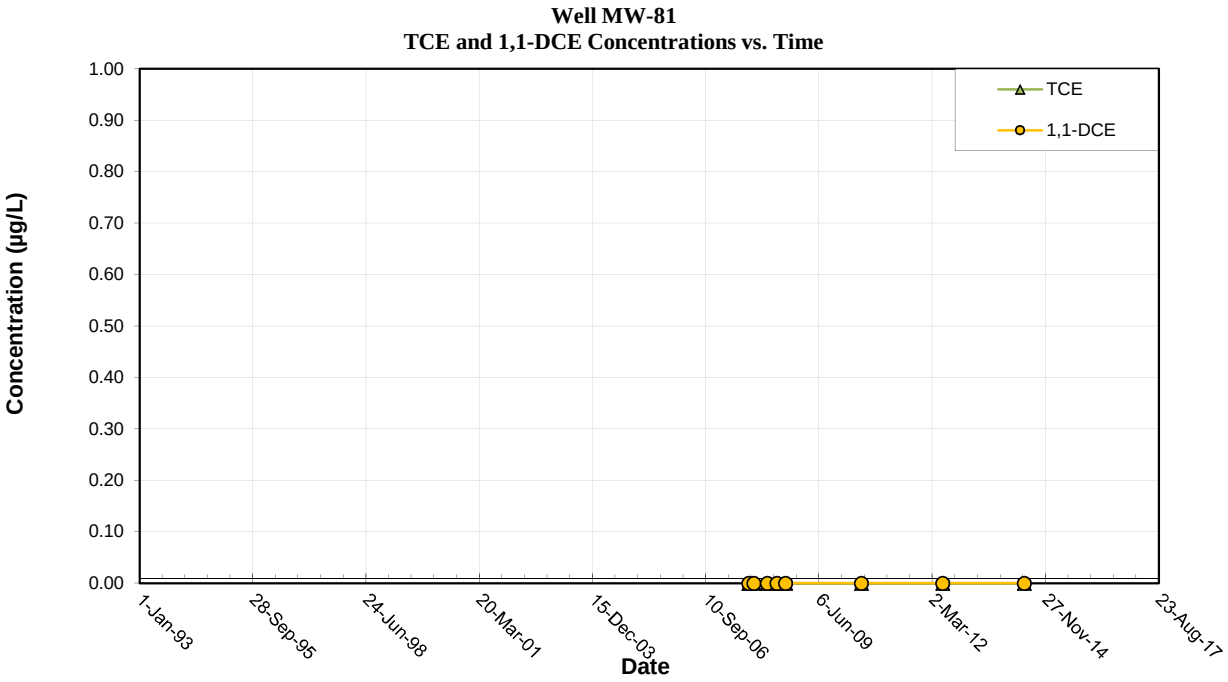

Note: All non-detections are set to zero for graphing purposes.

Contaminate of Potential Concern Time Series Plot

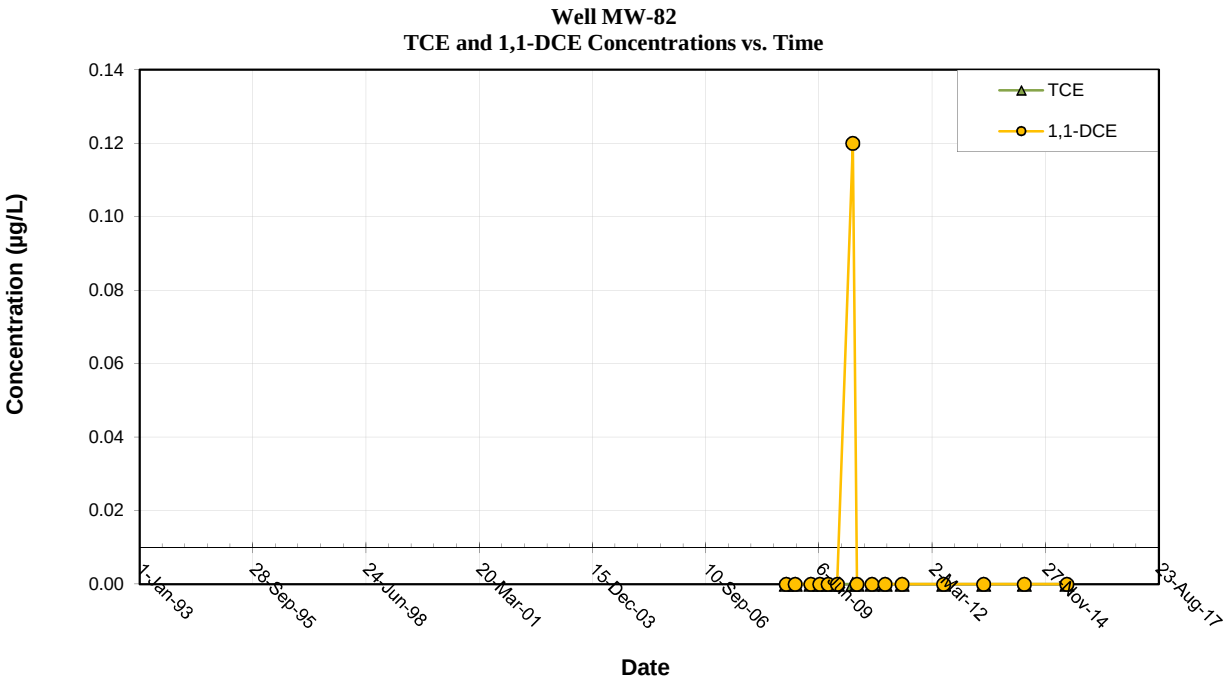

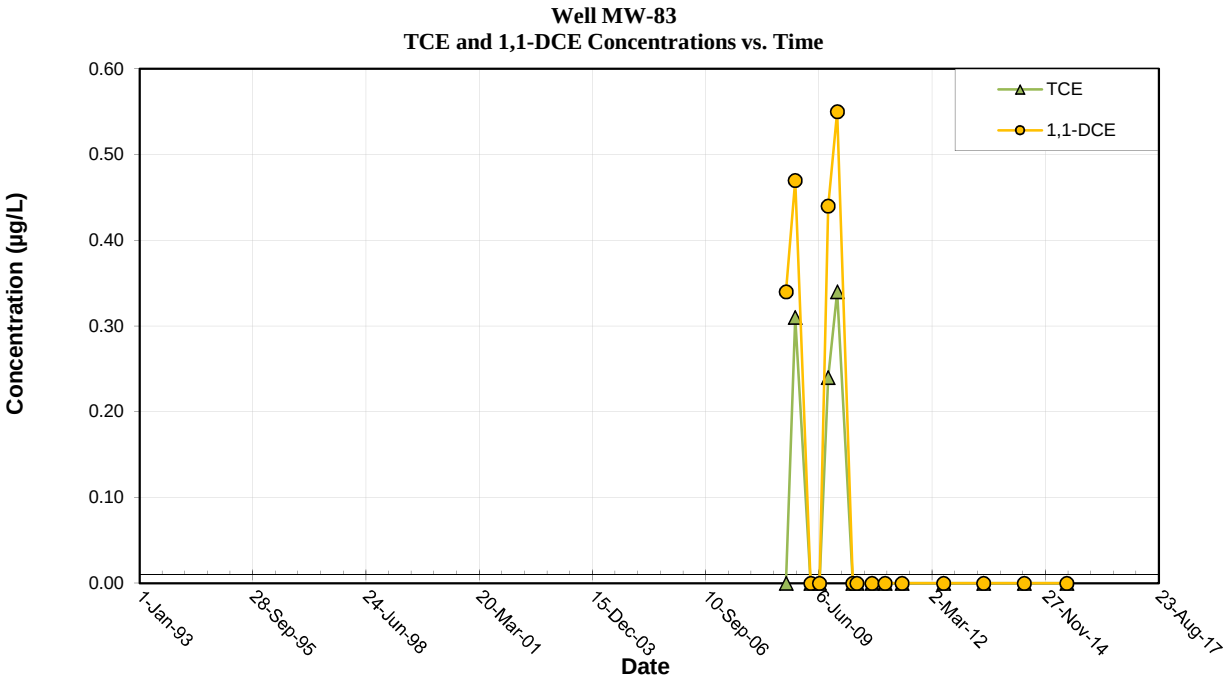

Note: All non-detections are set to zero for graphing purposes.

Contaminate of Potential Concern Time Series Plot

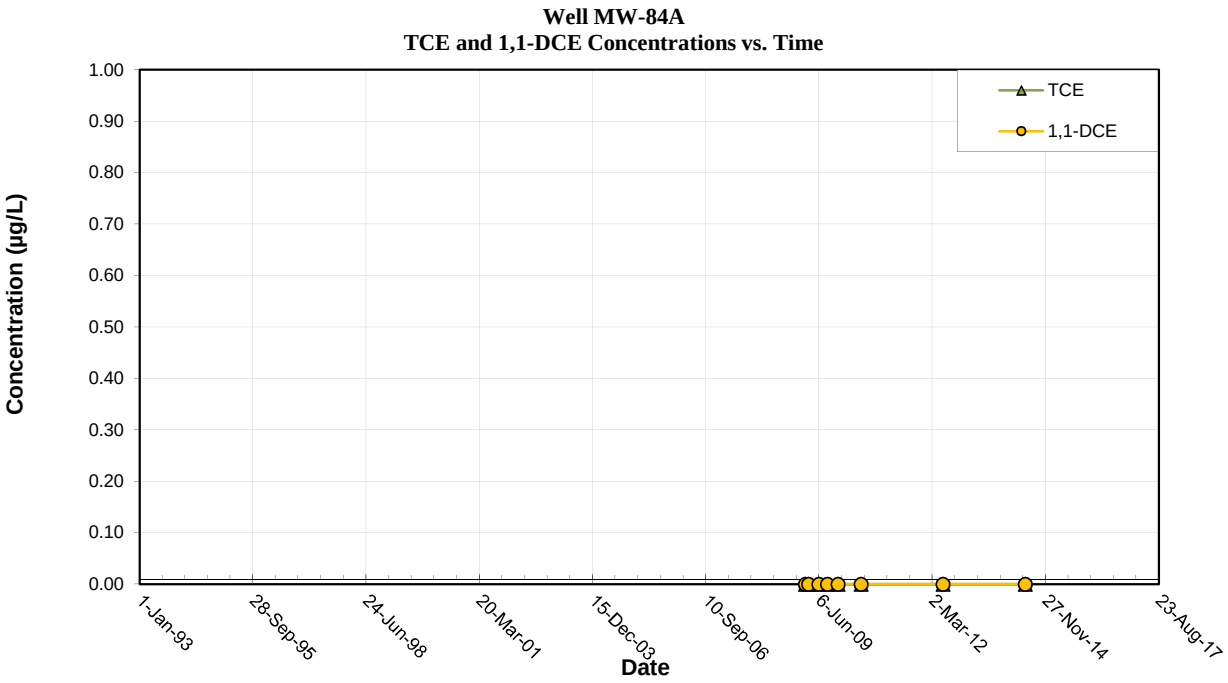

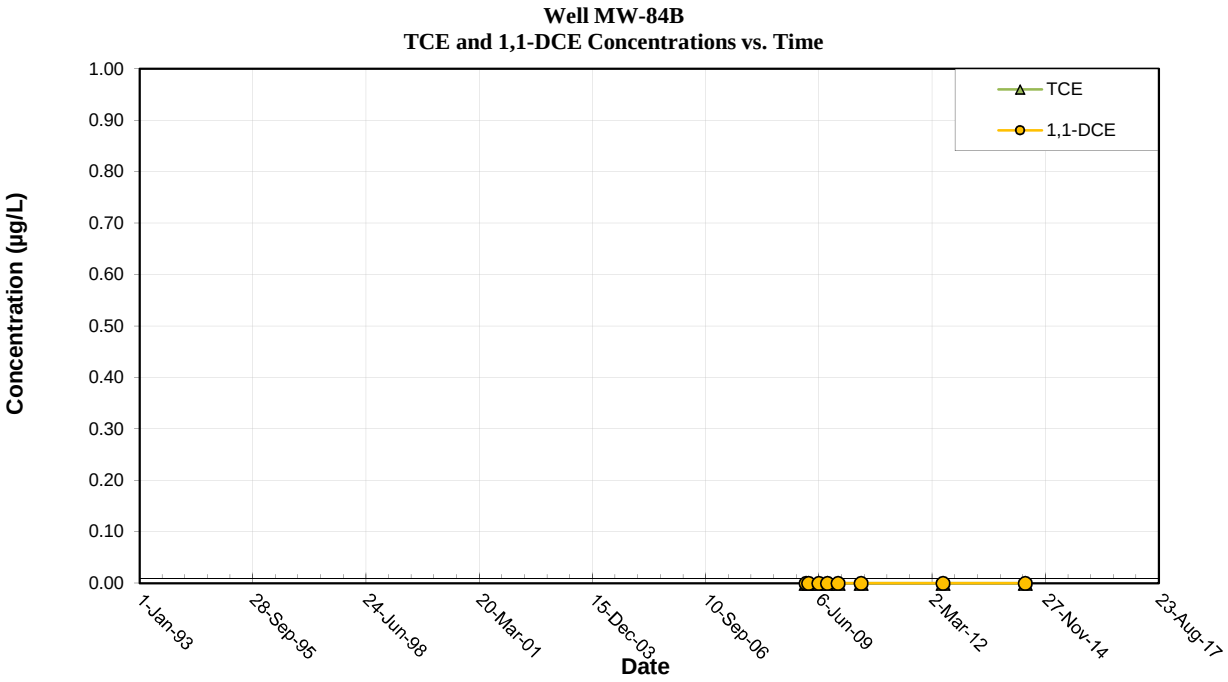

Note: All non-detections are set to zero for graphing purposes.

Contaminate of Potential Concern Time Series Plot

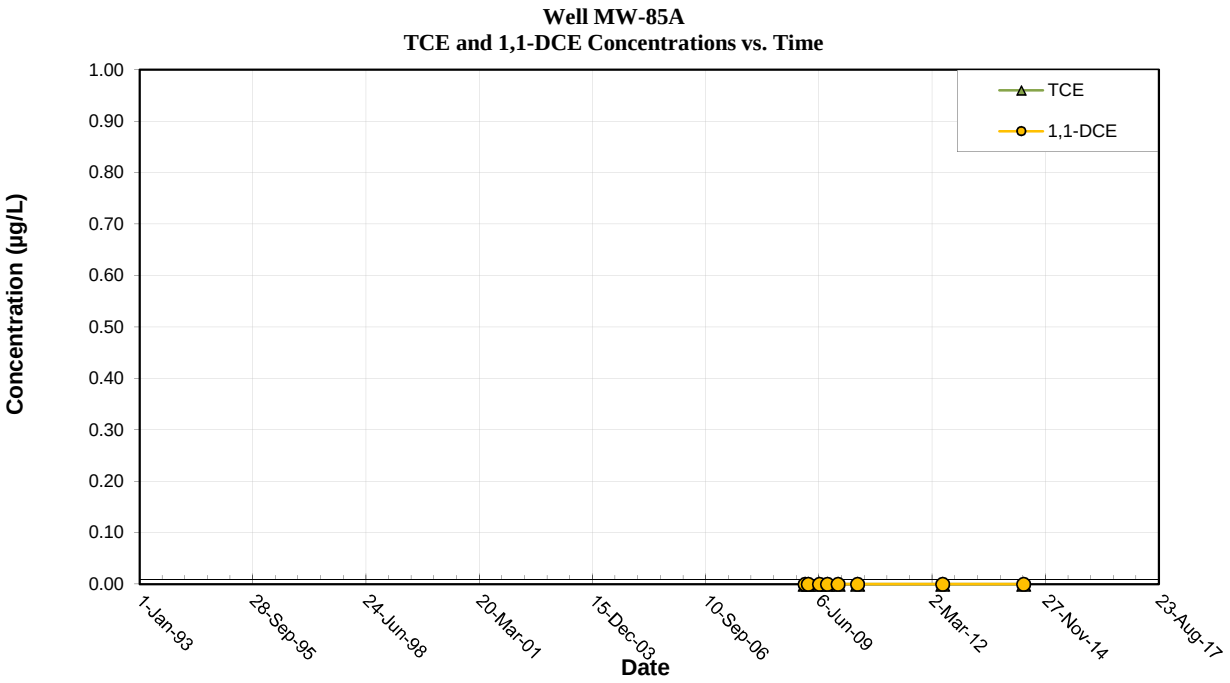

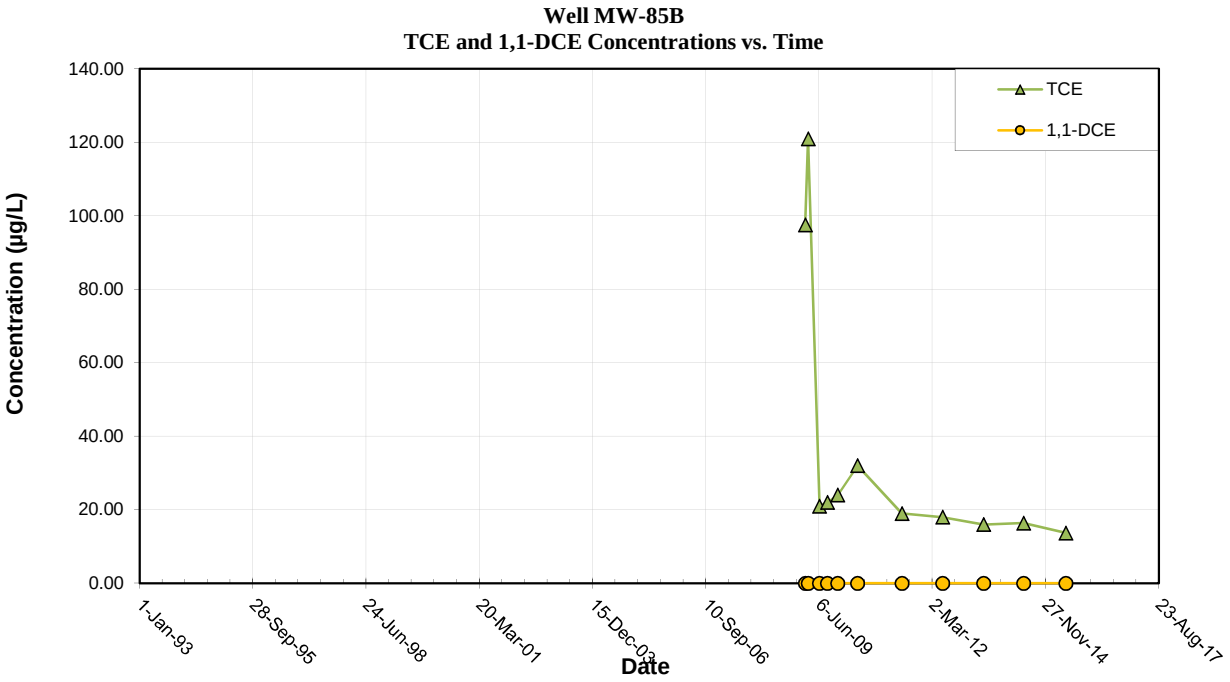

Note: All non-detections are set to zero for graphing purposes.

Contaminate of Potential Concern Time Series Plot

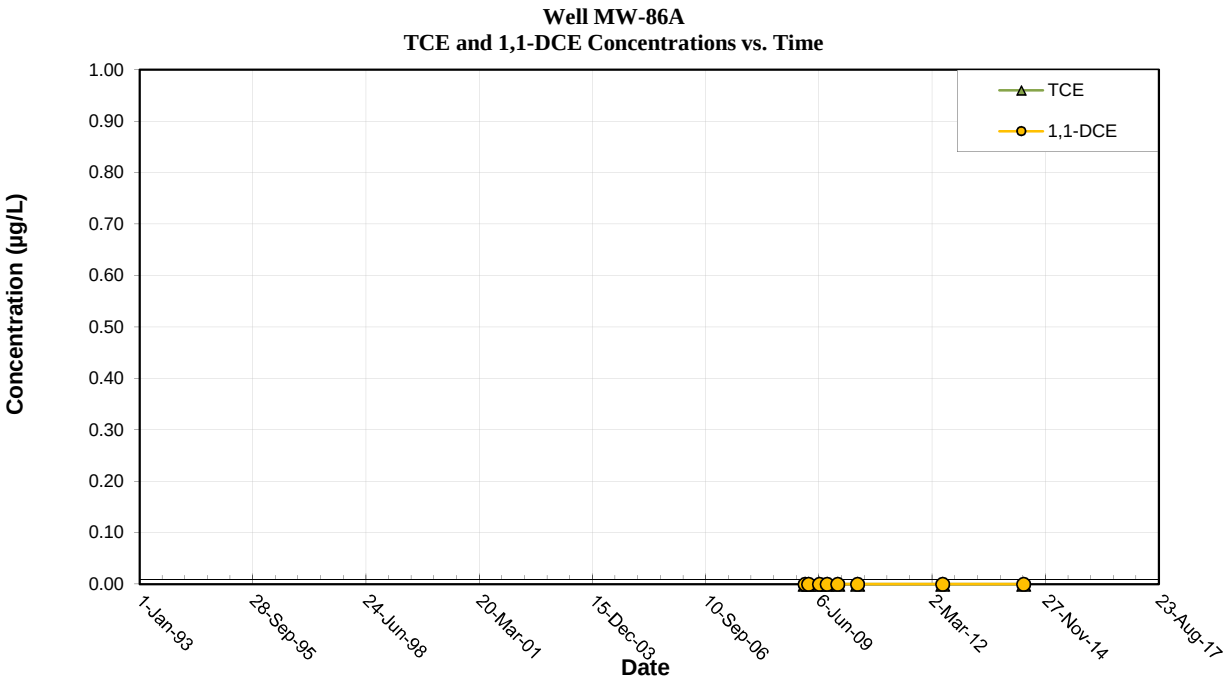

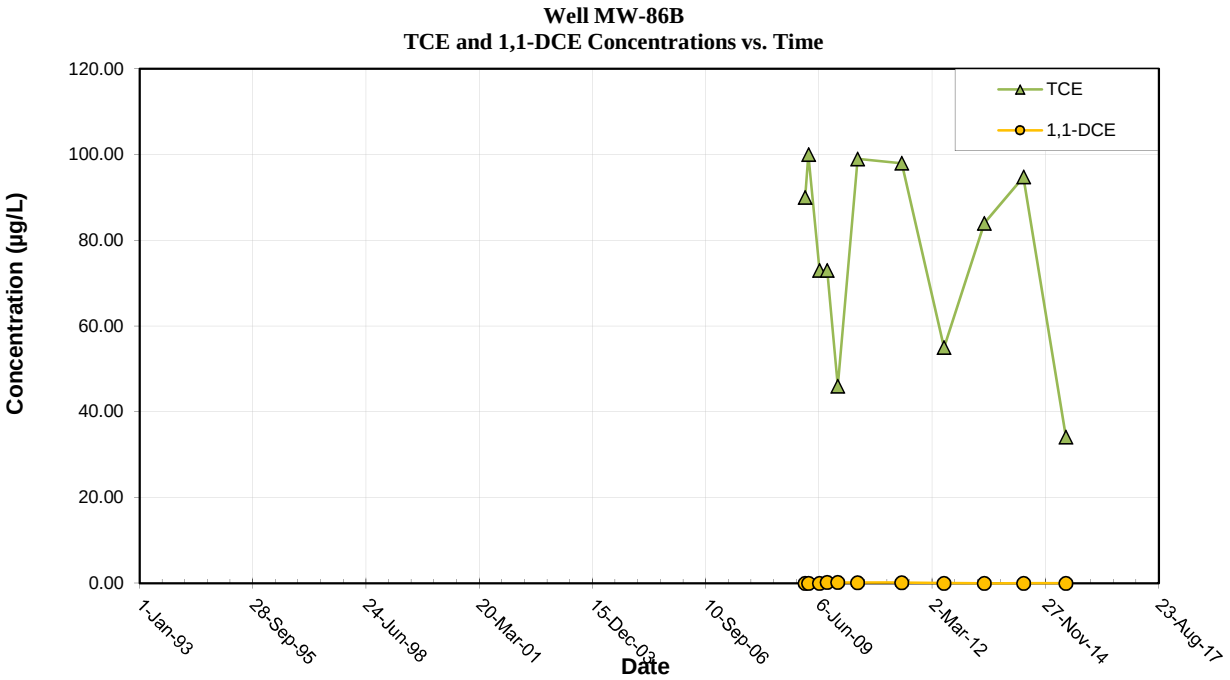

Note: All non-detections are set to zero for graphing purposes.

Contaminate of Potential Concern Time Series Plot

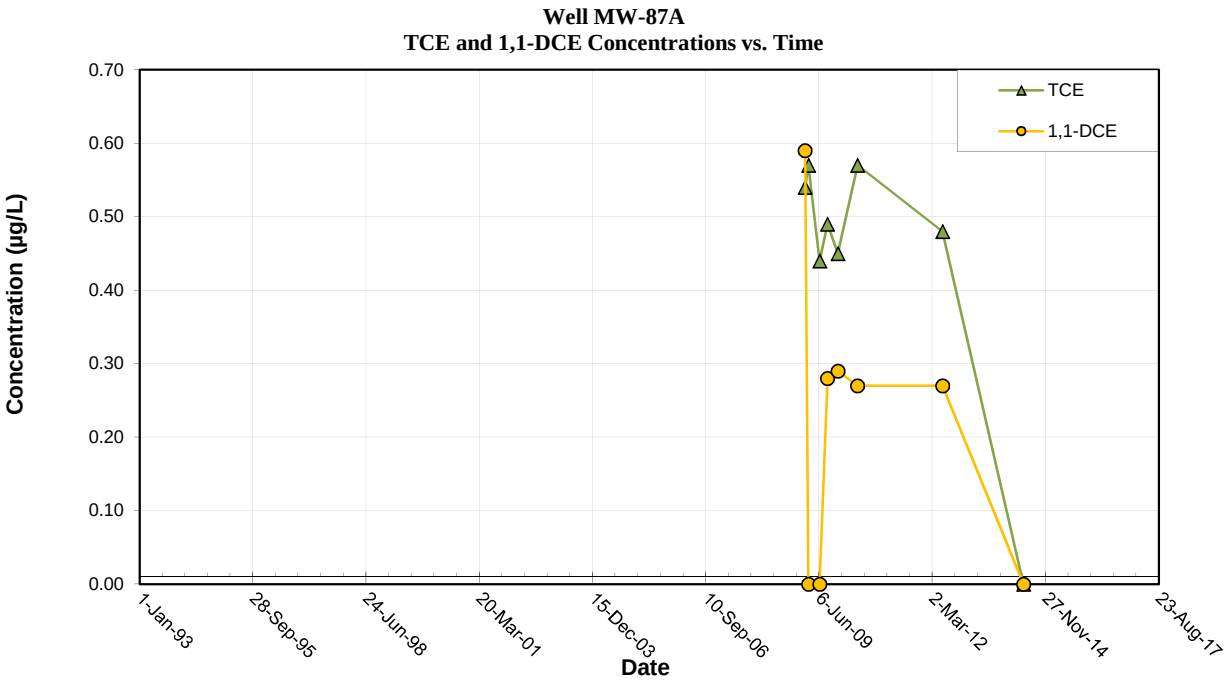

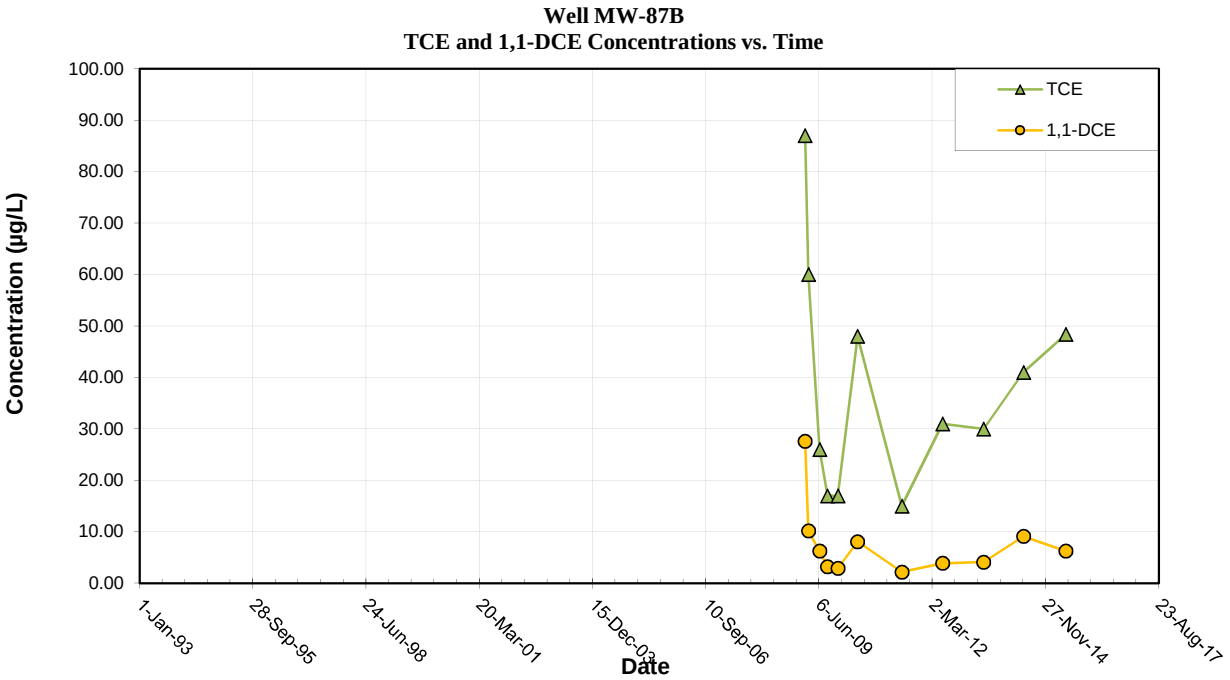

Note: All non-detections are set to zero for graphing purposes.

Contaminate of Potential Concern Time Series Plot

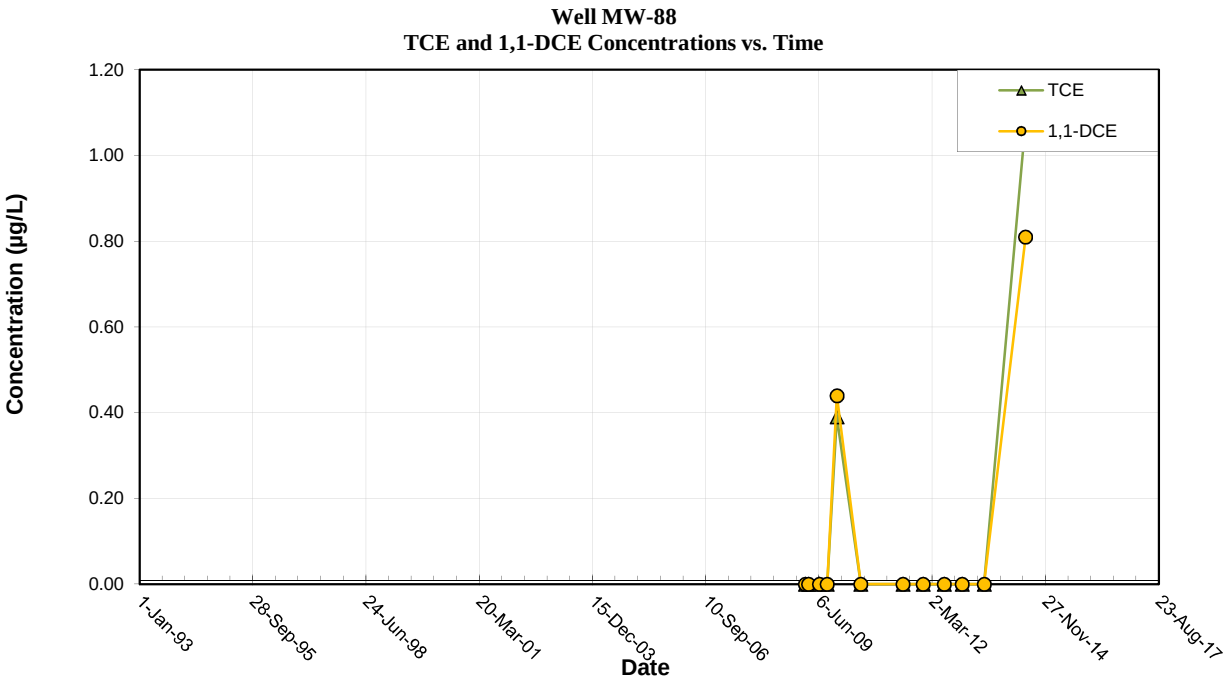

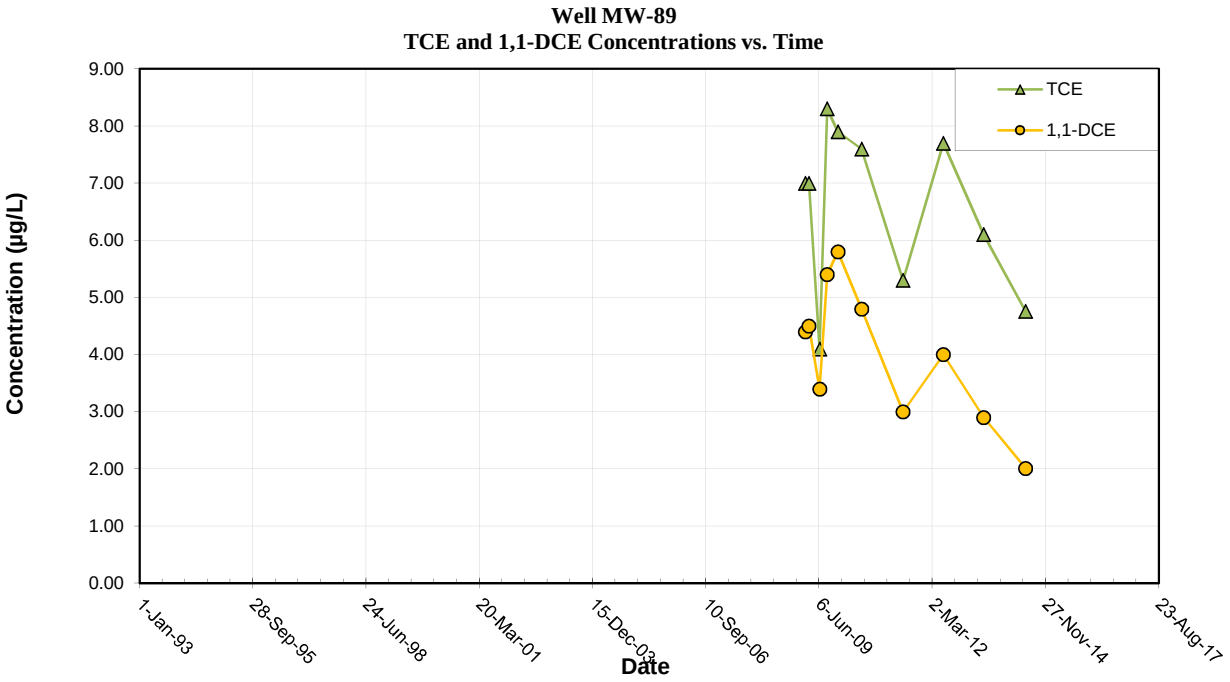

Note: All non-detections are set to zero for graphing purposes.

Contaminate of Potential Concern Time Series Plot

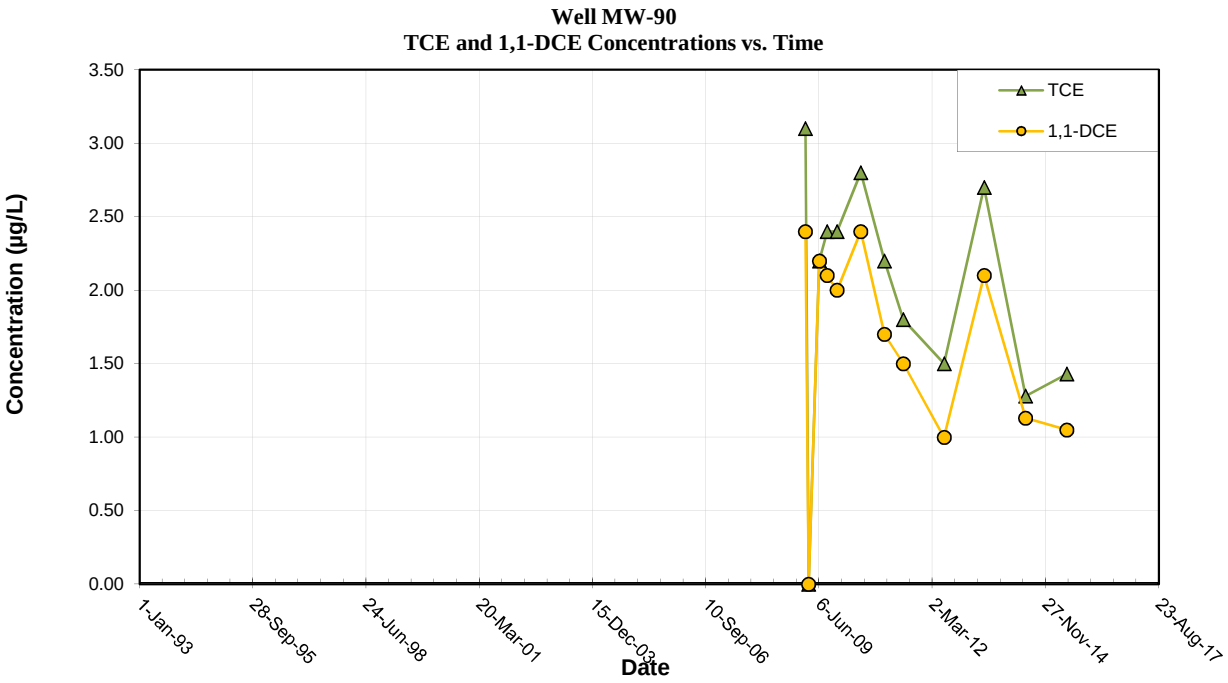

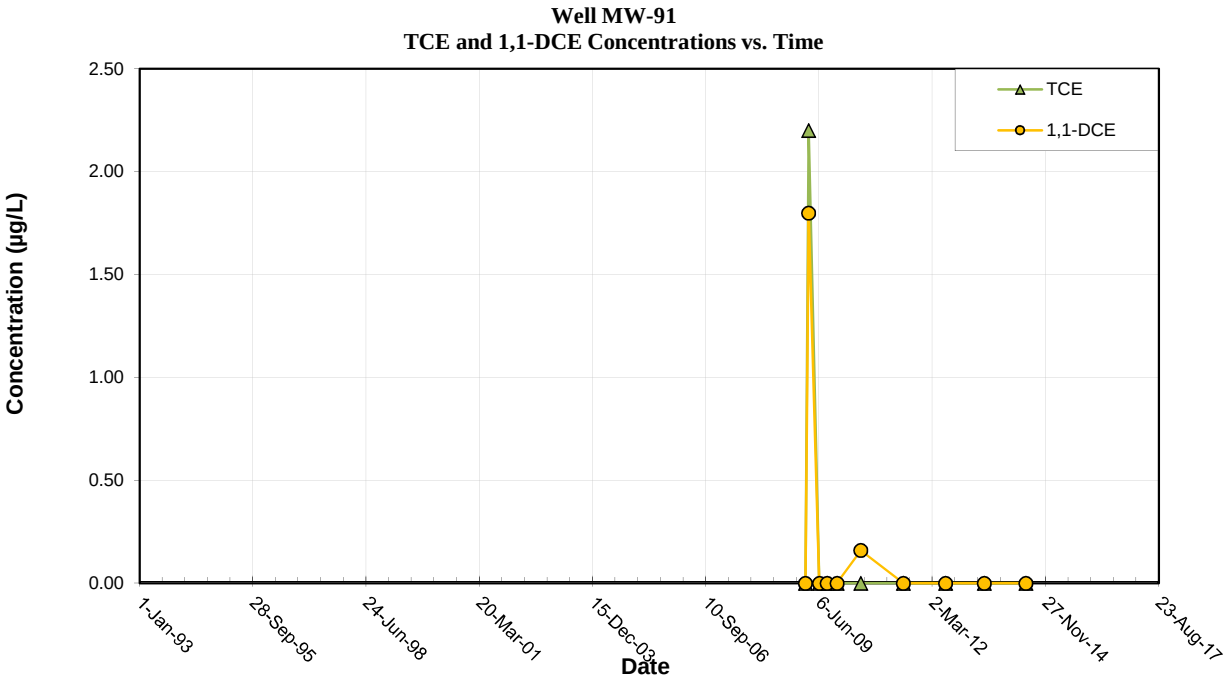

Note: All non-detections are set to zero for graphing purposes.

Contaminate of Potential Concern Time Series Plot

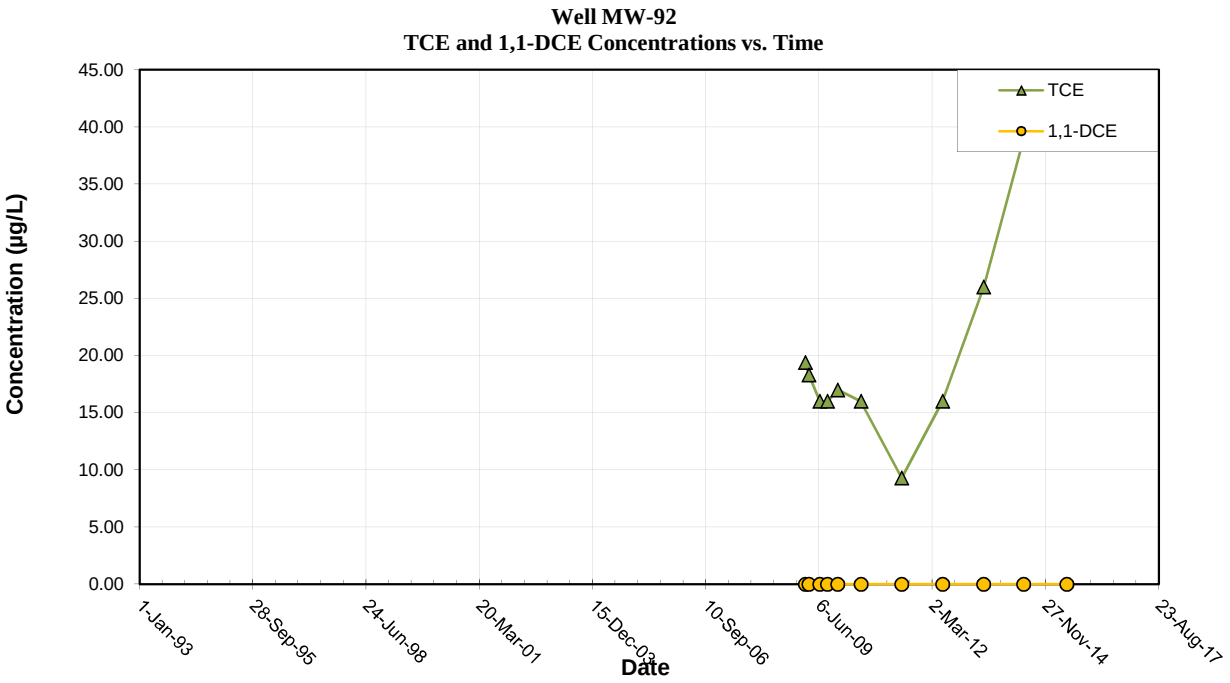

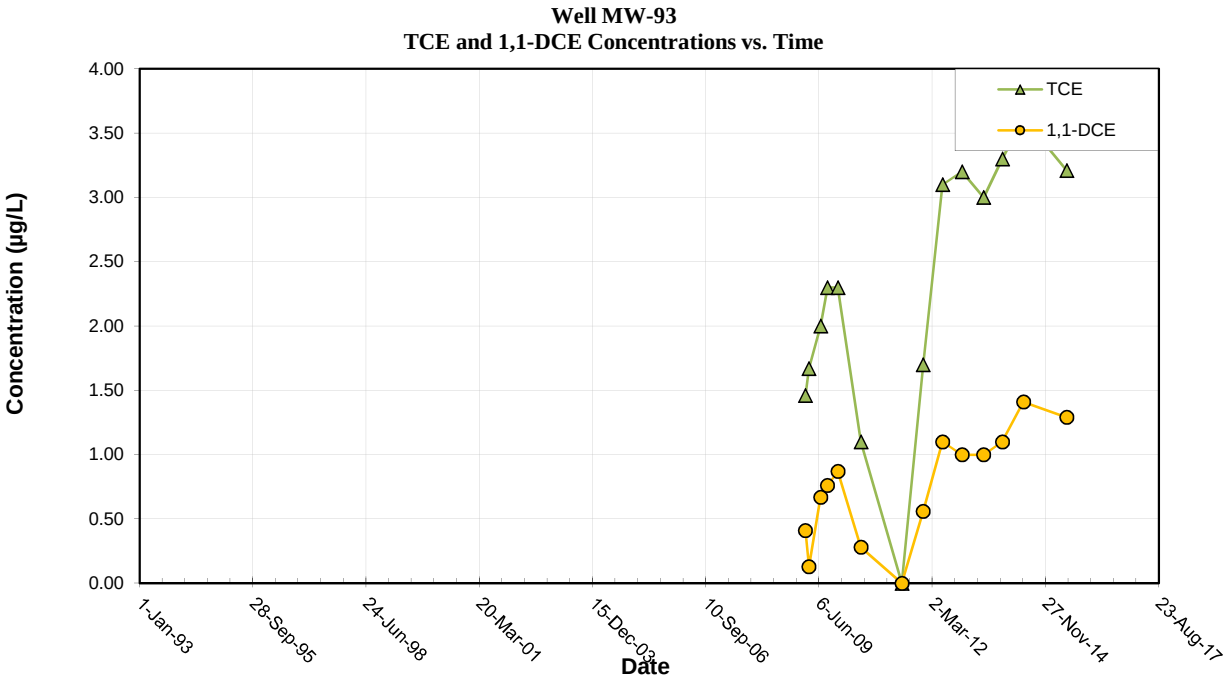

Note: All non-detections are set to zero for graphing purposes.

Contaminate of Potential Concern Time Series Plot

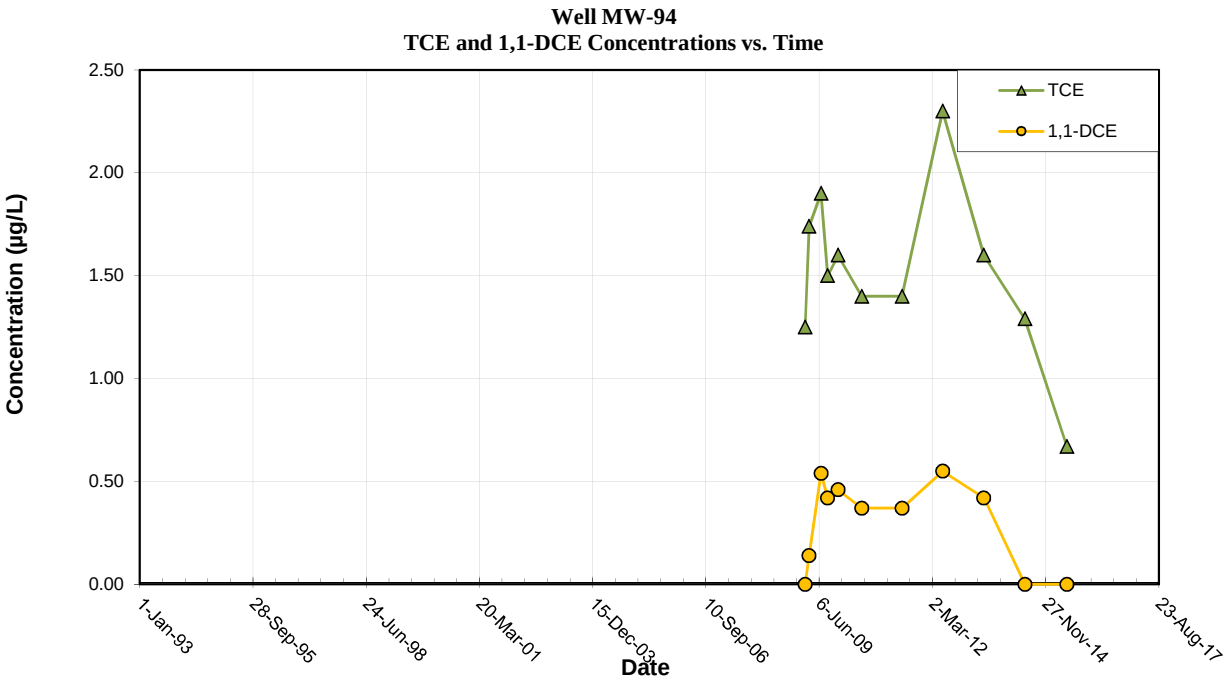

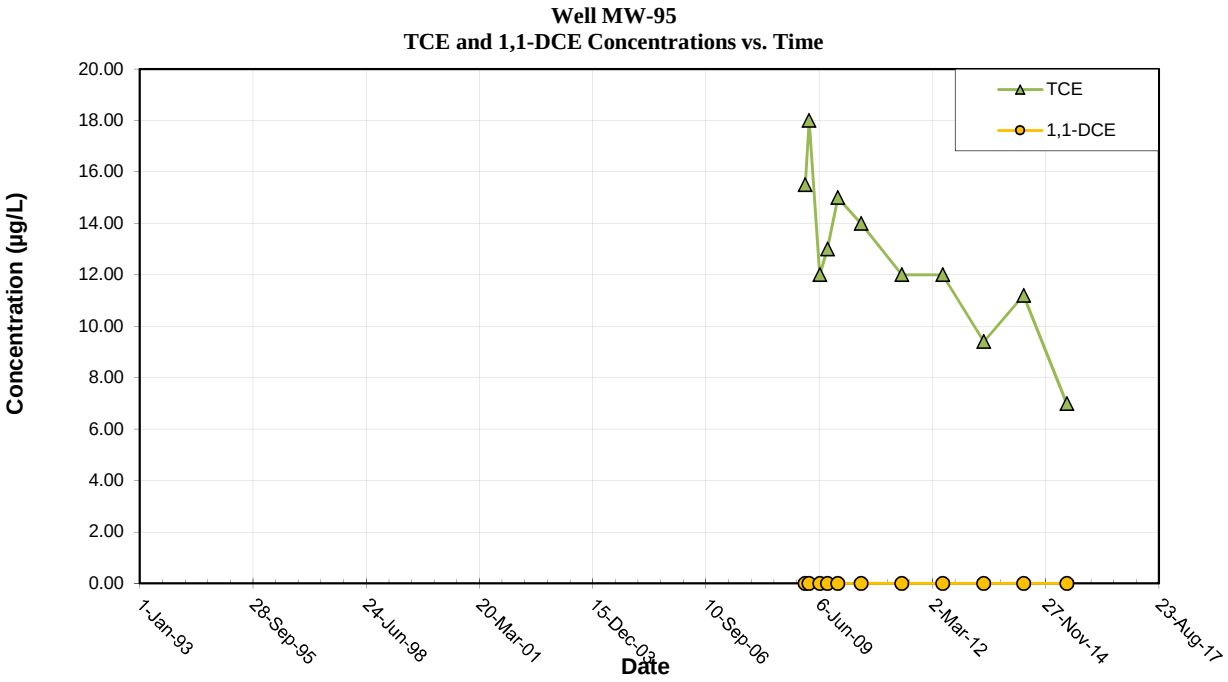

Note: All non-detections are set to zero for graphing purposes.

Contaminate of Potential Concern Time Series Plot

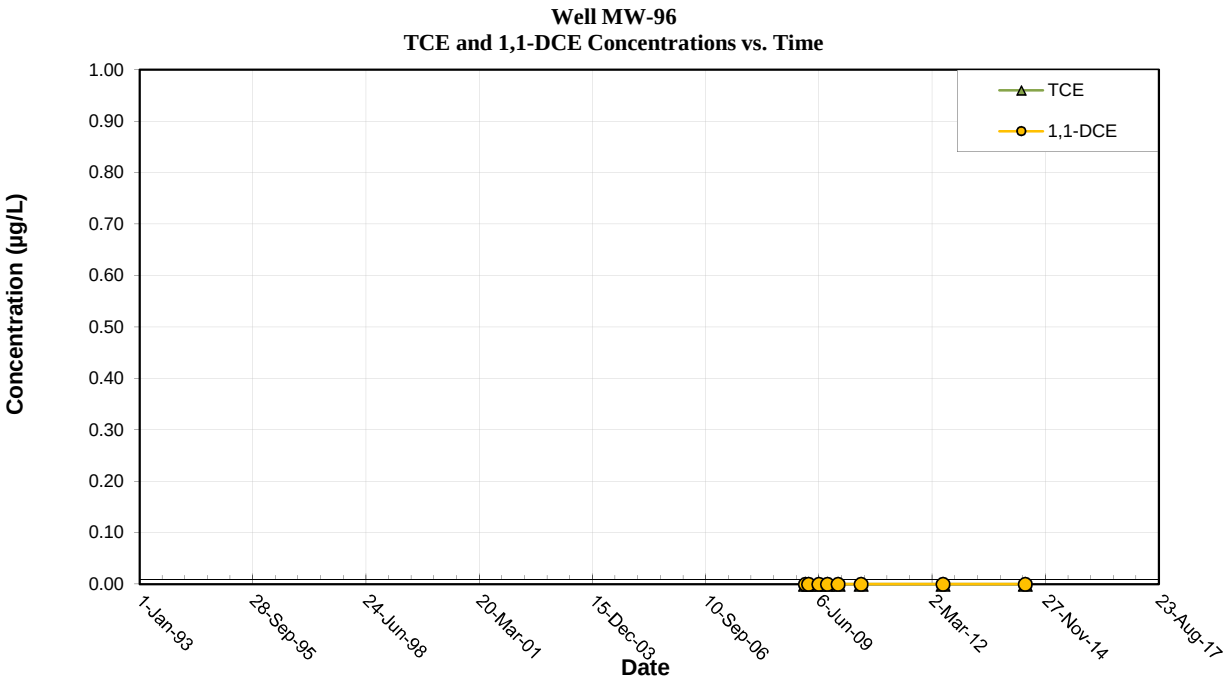

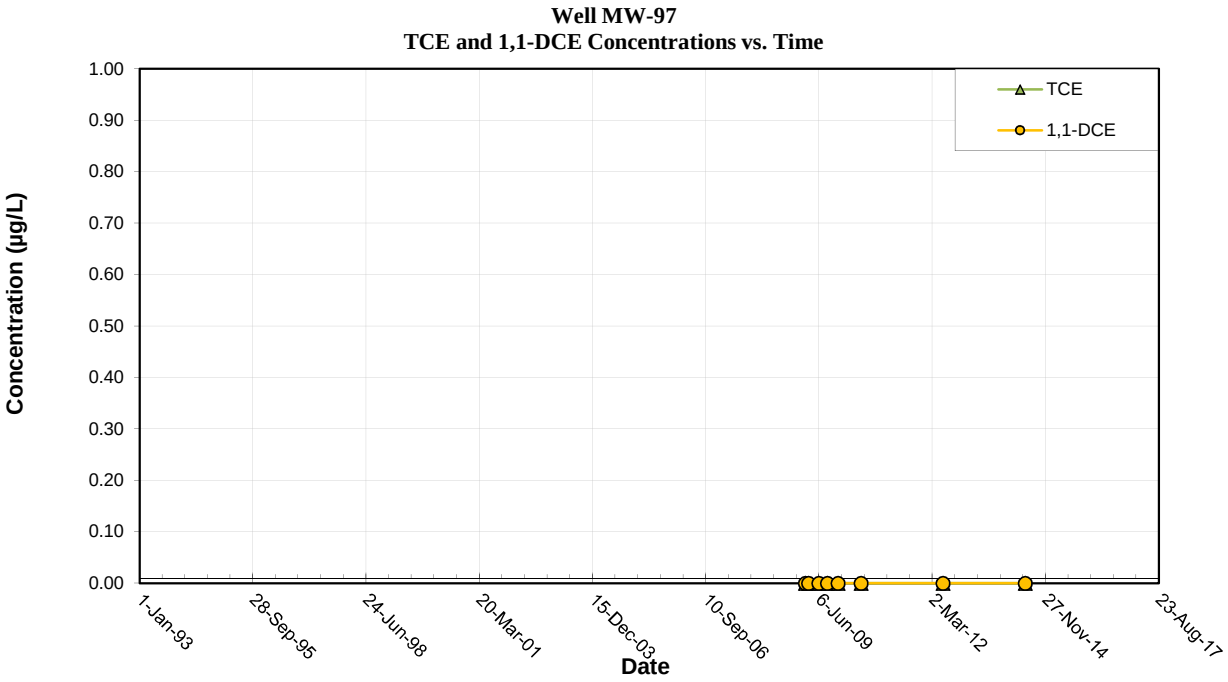

Note: All non-detections are set to zero for graphing purposes.

Contaminate of Potential Concern Time Series Plot

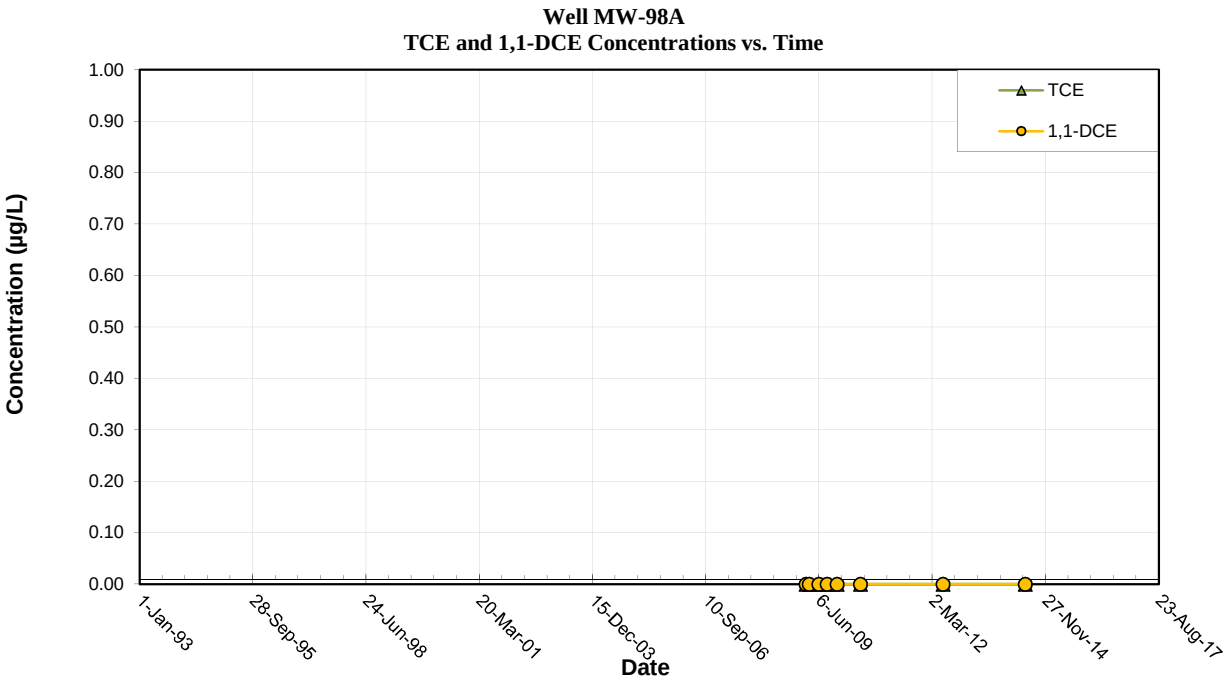

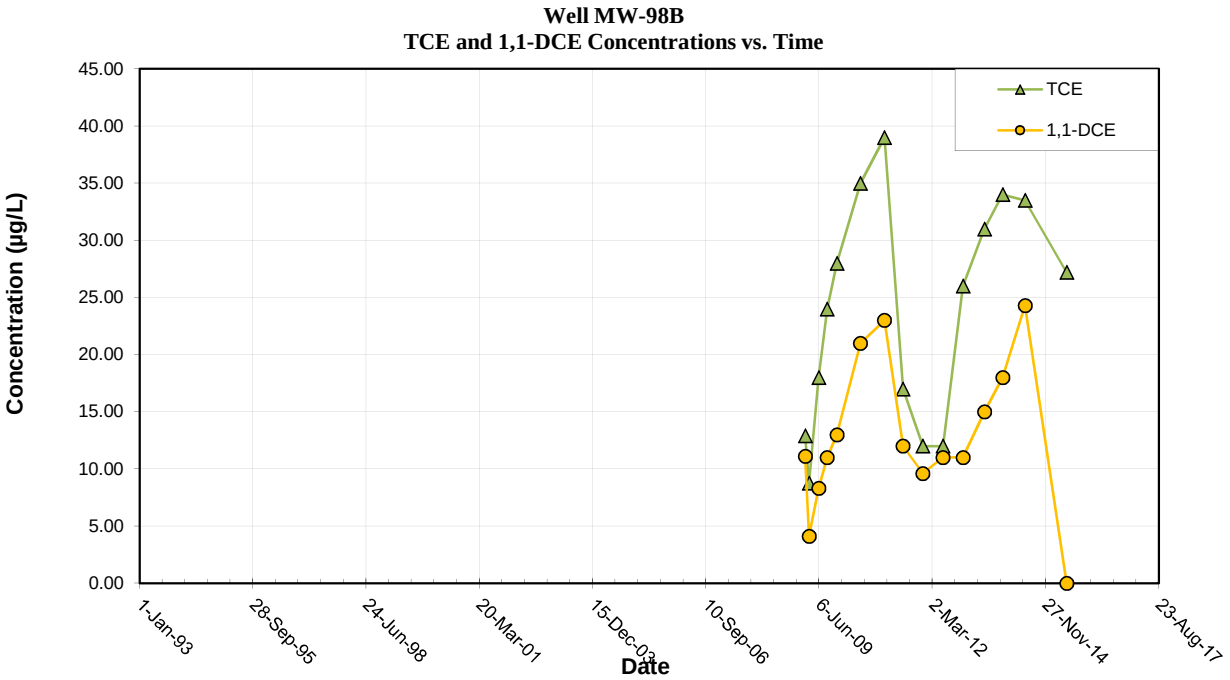

Note: All non-detections are set to zero for graphing purposes.

Contaminate of Potential Concern Time Series Plot

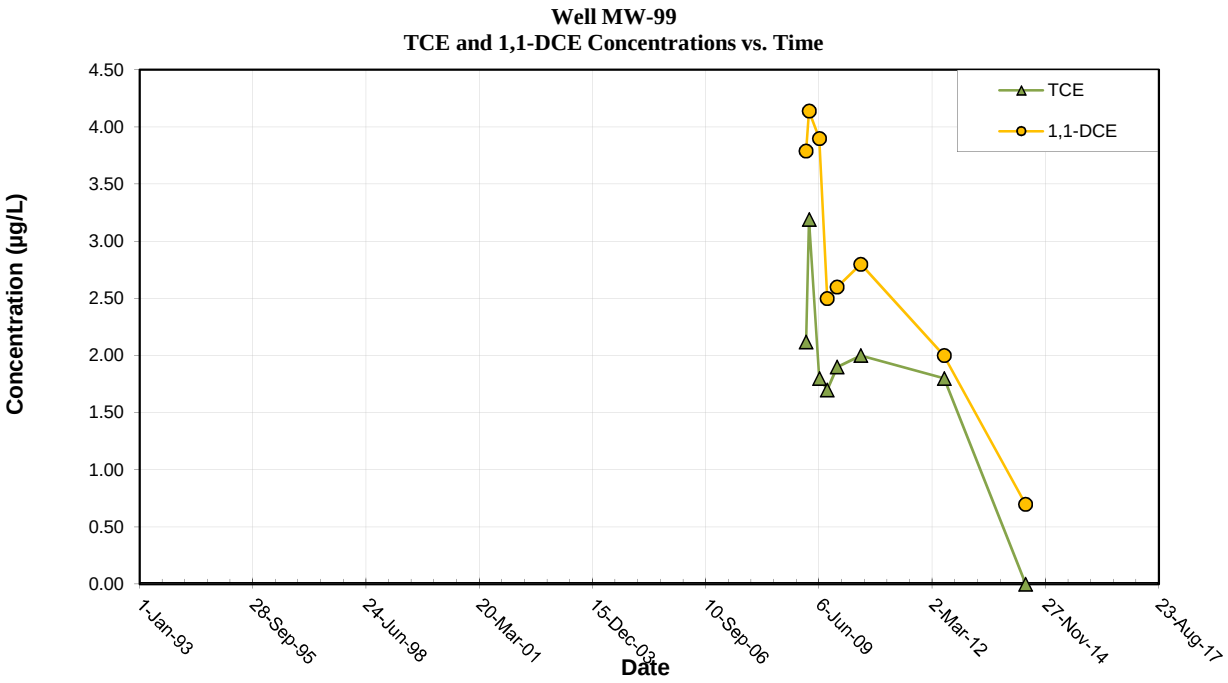

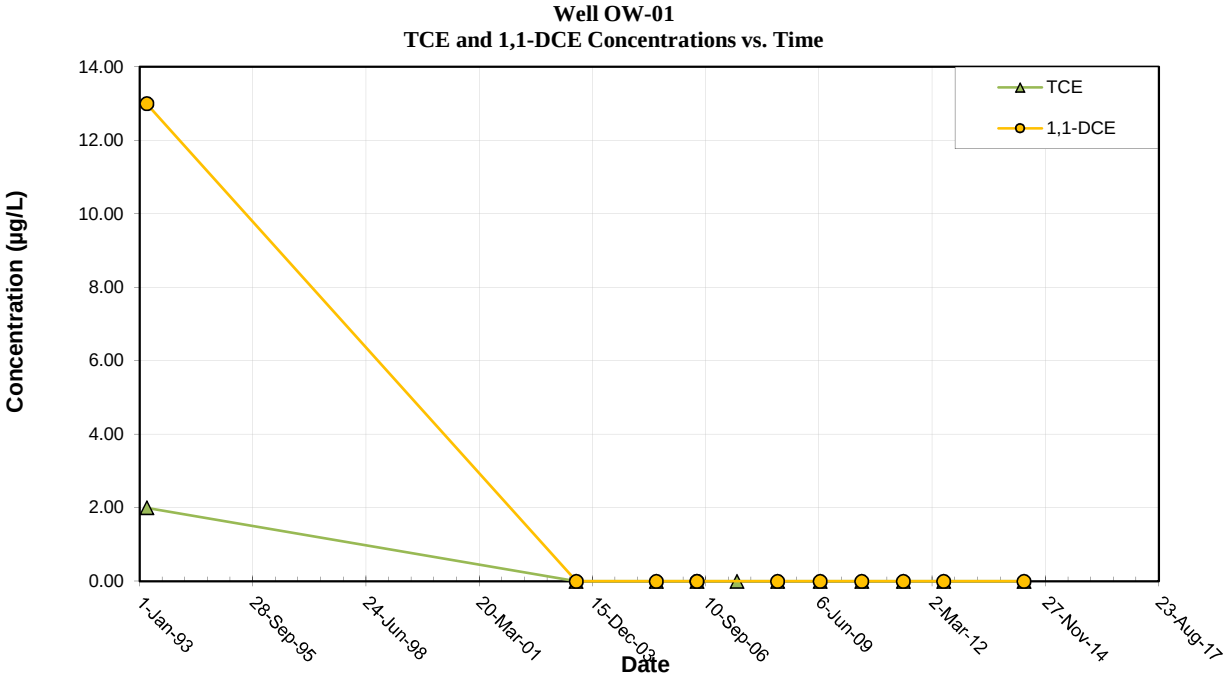

Note: All non-detections are set to zero for graphing purposes.

Contaminate of Potential Concern Time Series Plot

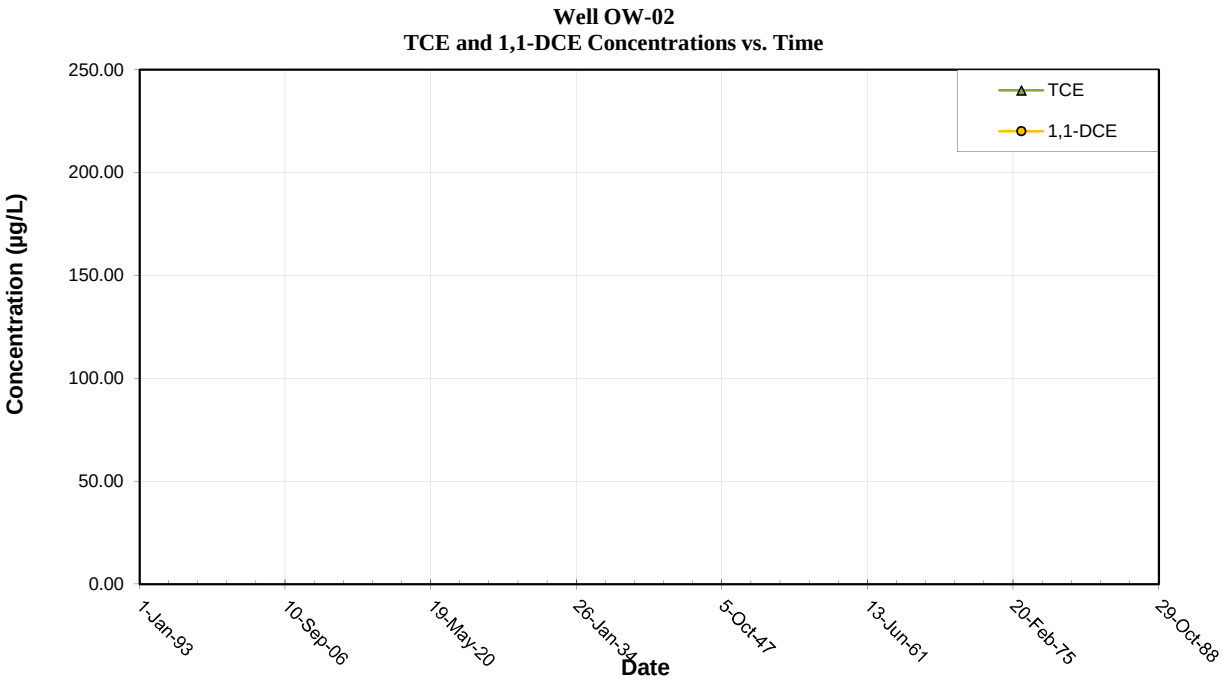

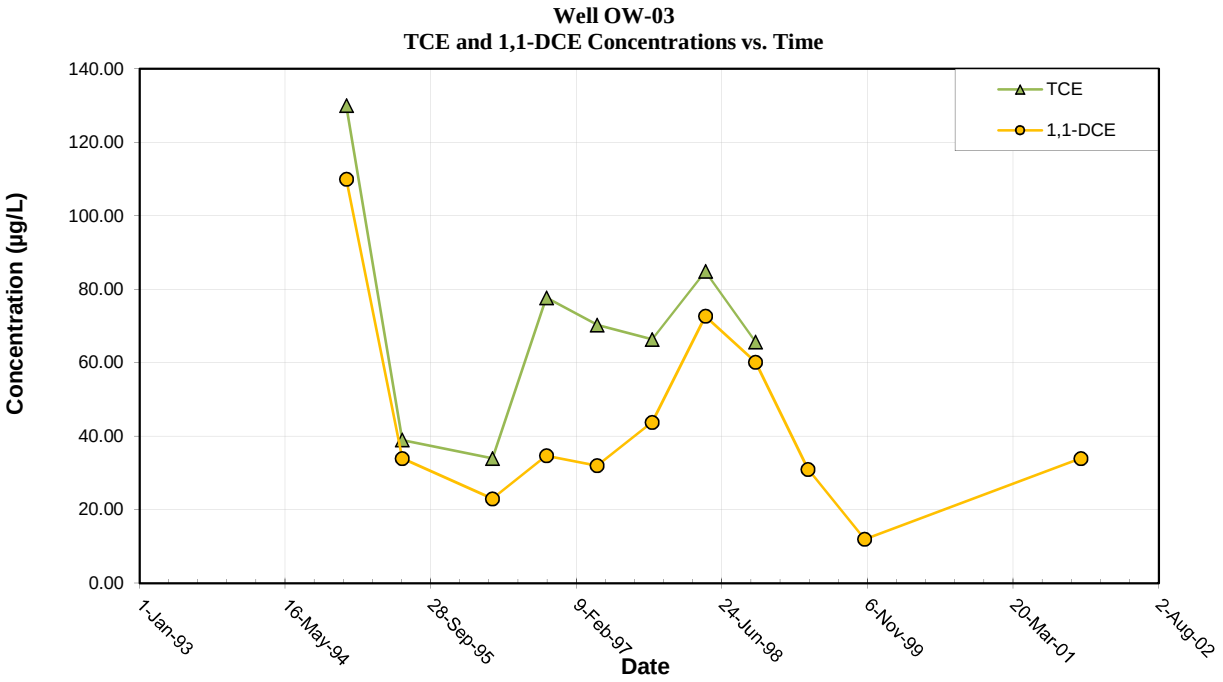

Note: All non-detections are set to zero for graphing purposes.

Contaminate of Potential Concern Time Series Plot

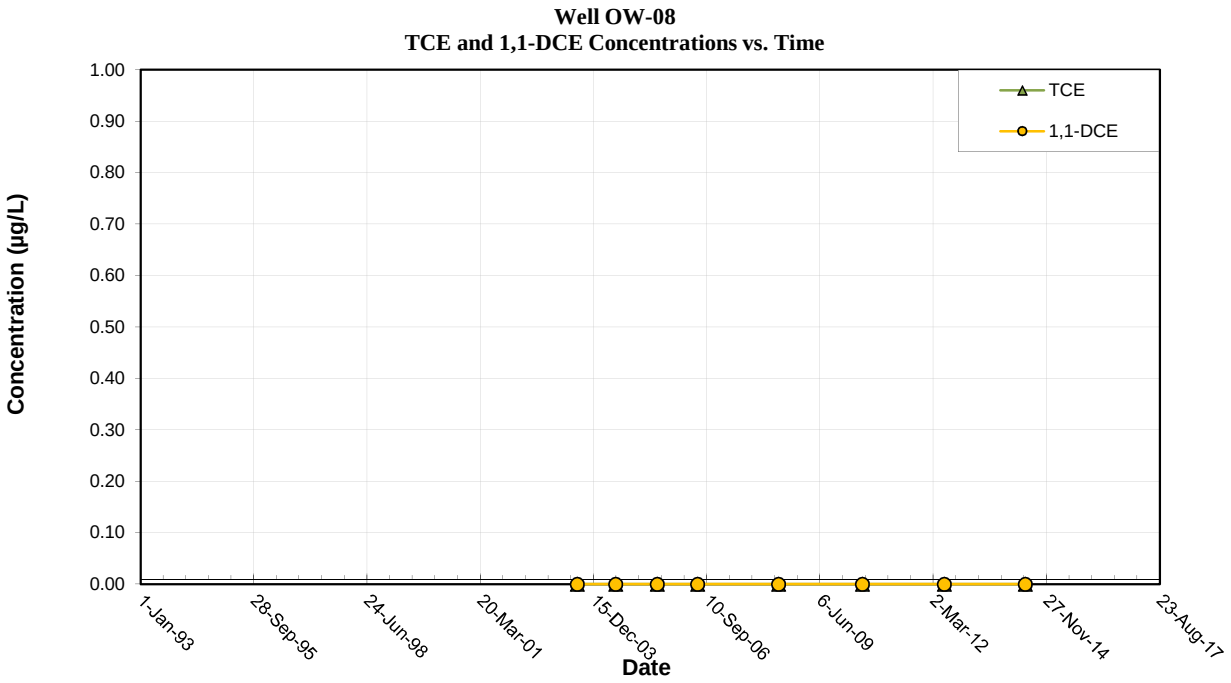

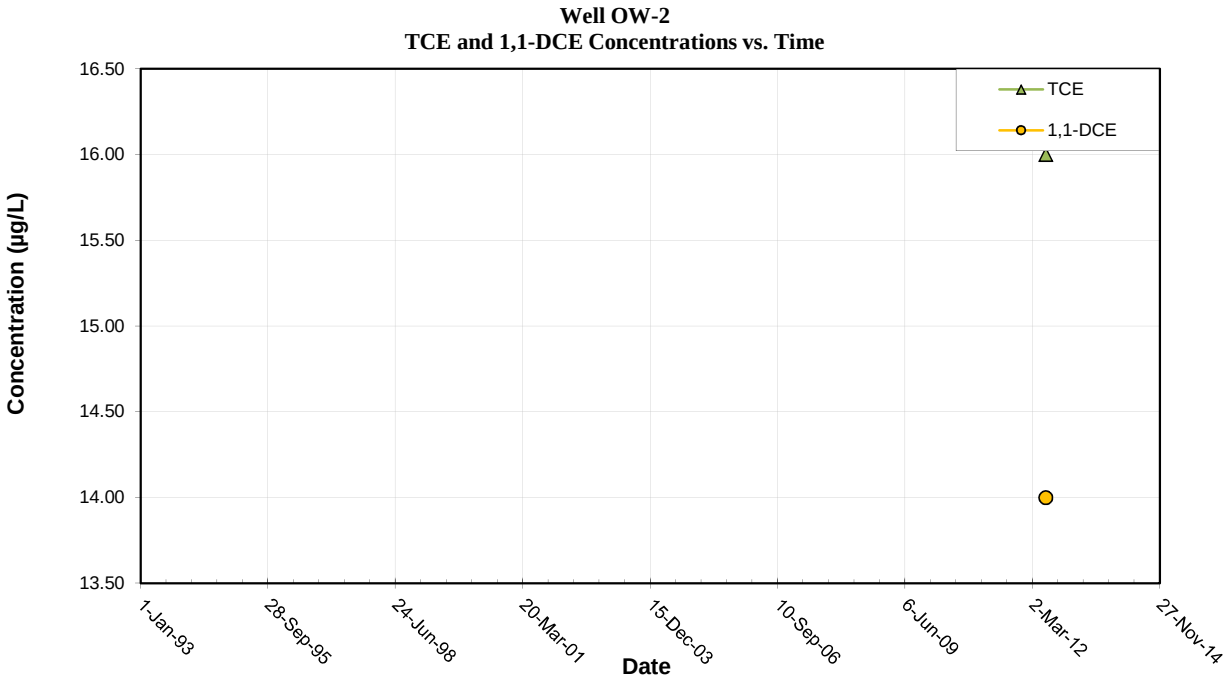

Note: All non-detections are set to zero for graphing purposes.

Contaminate of Potential Concern Time Series Plot

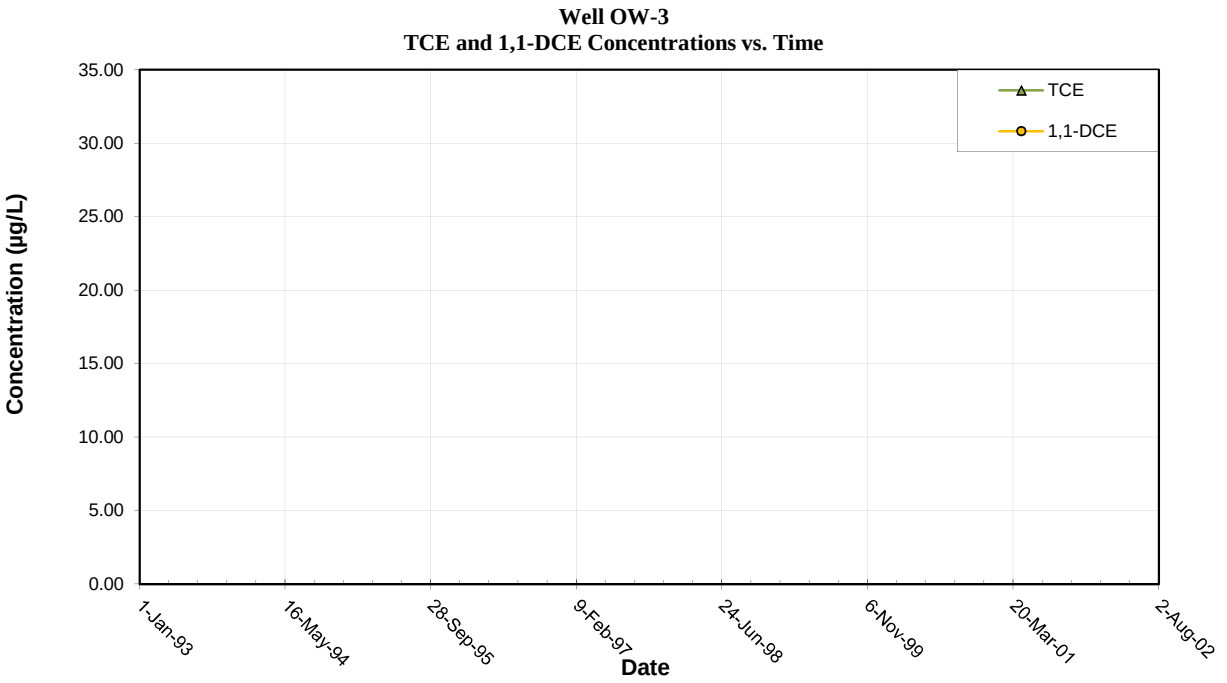

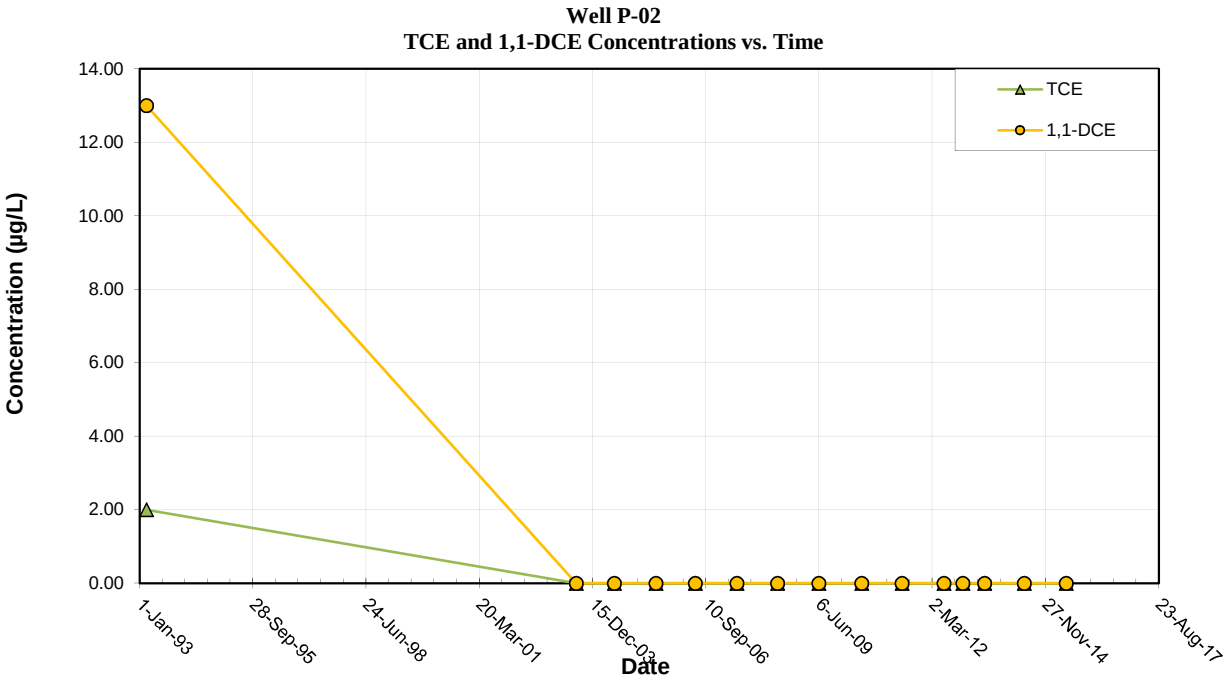

Note: All non-detections are set to zero for graphing purposes.

Contaminate of Potential Concern Time Series Plot

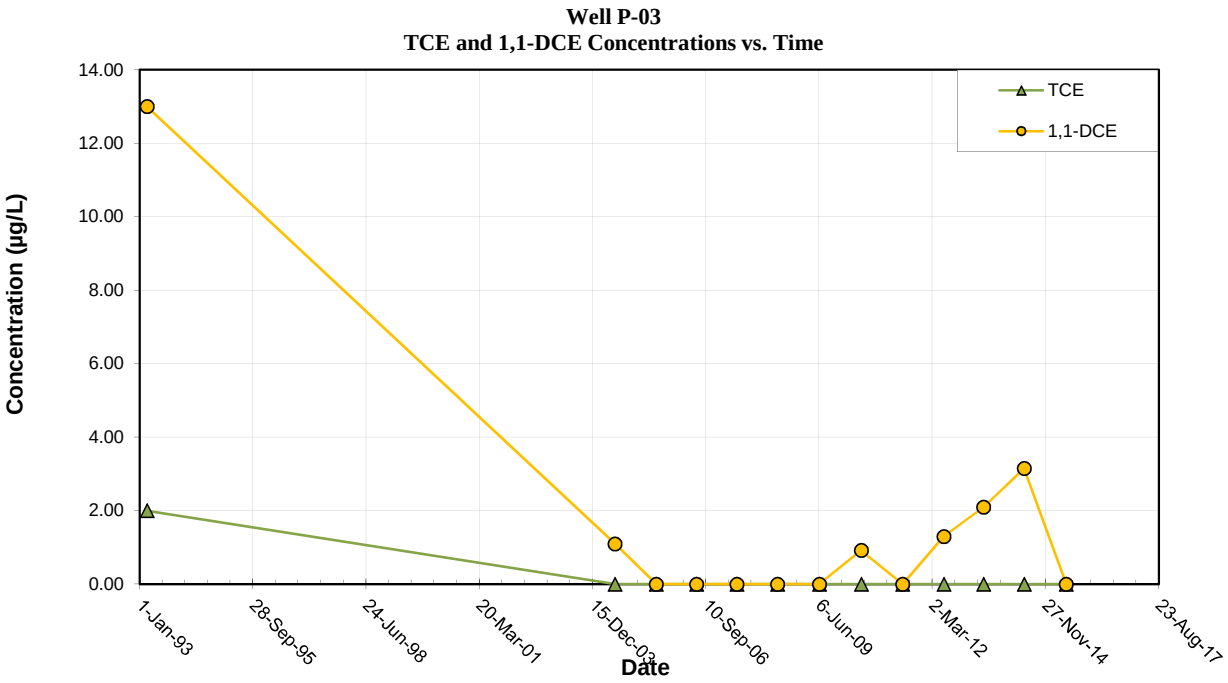

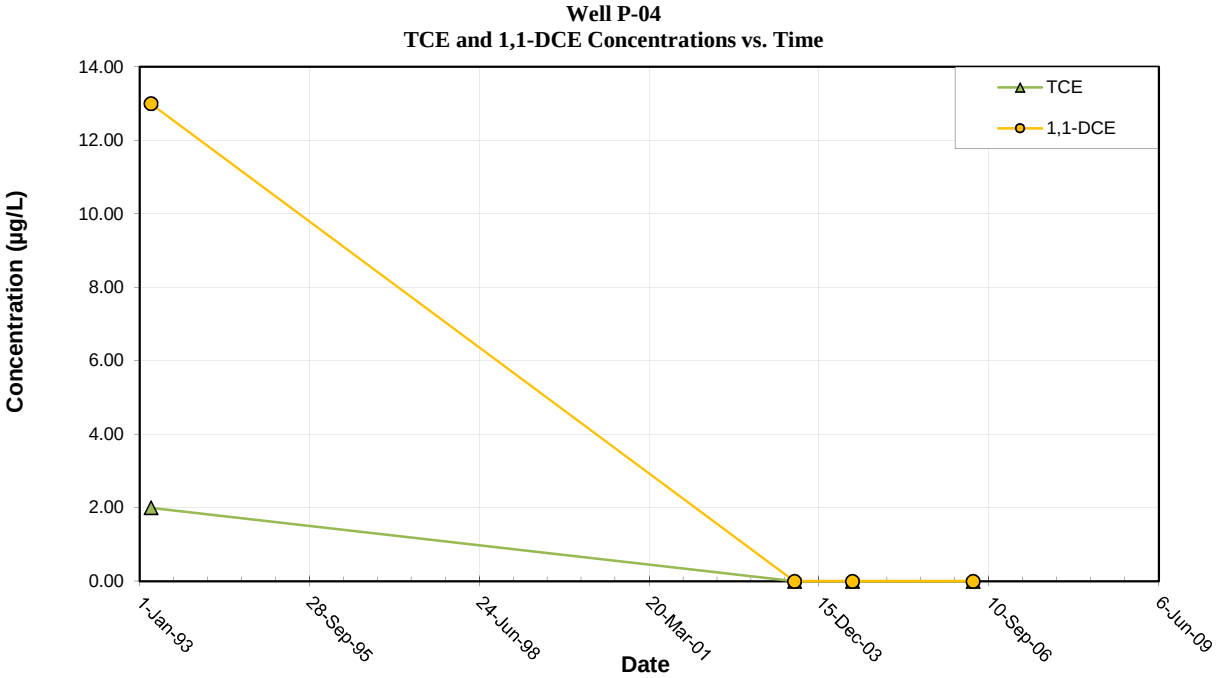

Note: All non-detections are set to zero for graphing purposes.

Contaminate of Potential Concern Time Series Plot

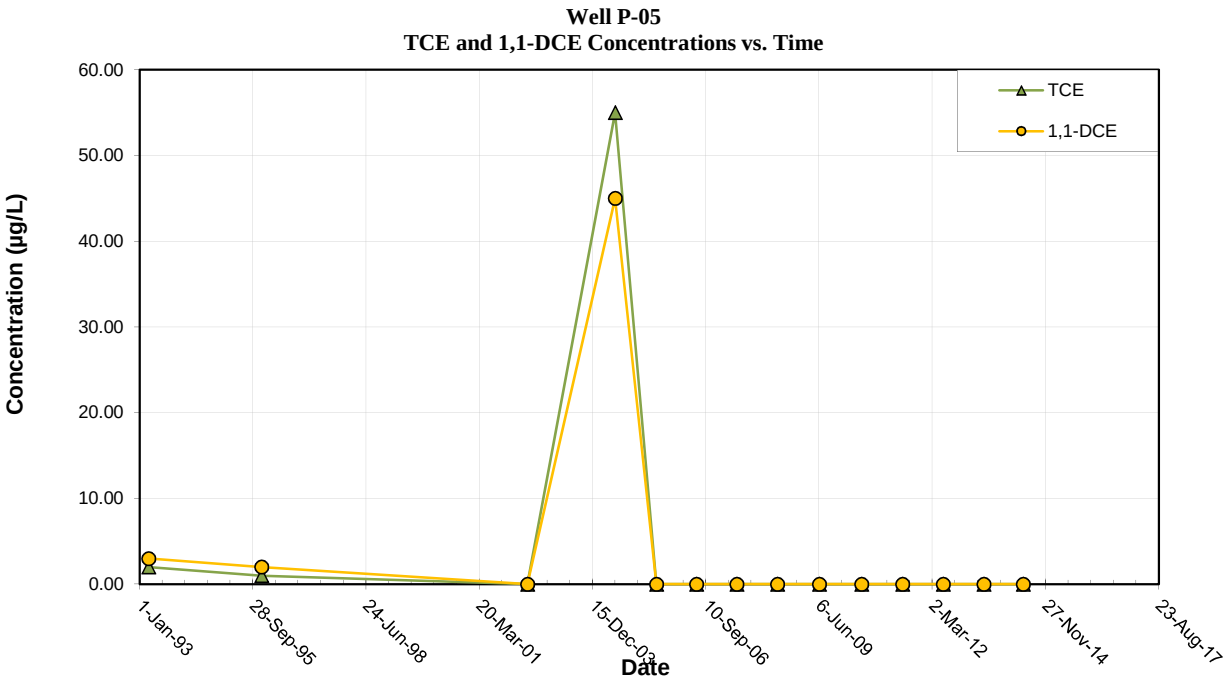

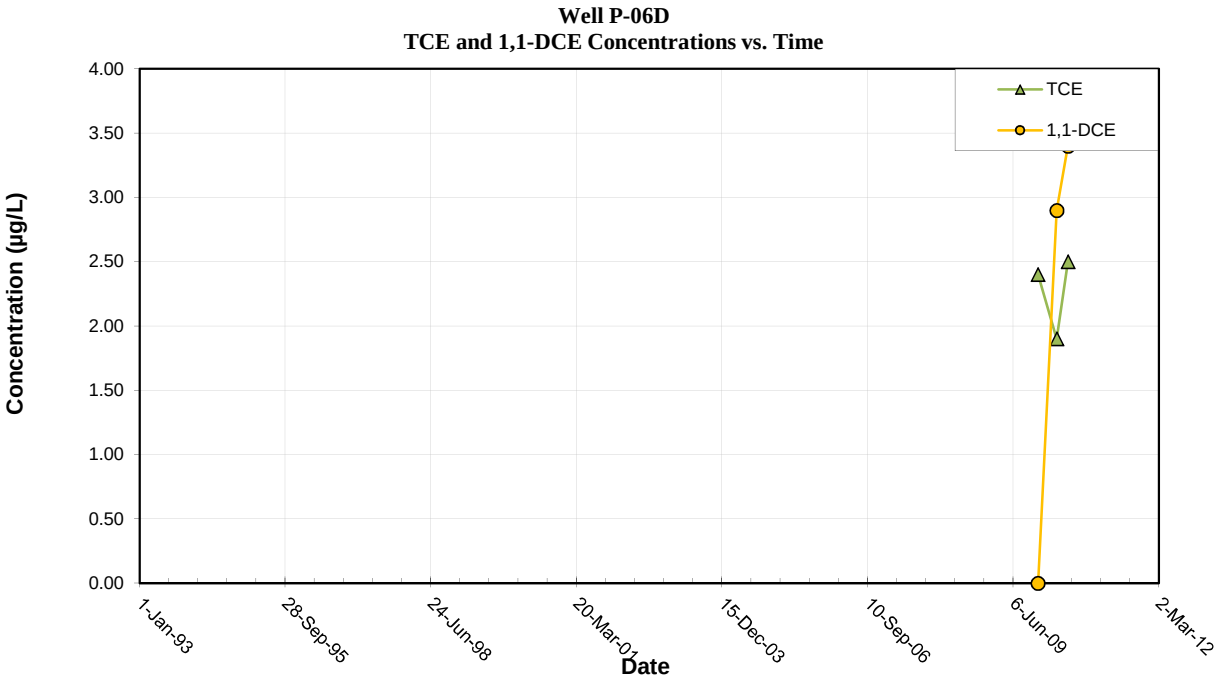

Note: All non-detections are set to zero for graphing purposes.

Contaminate of Potential Concern Time Series Plot

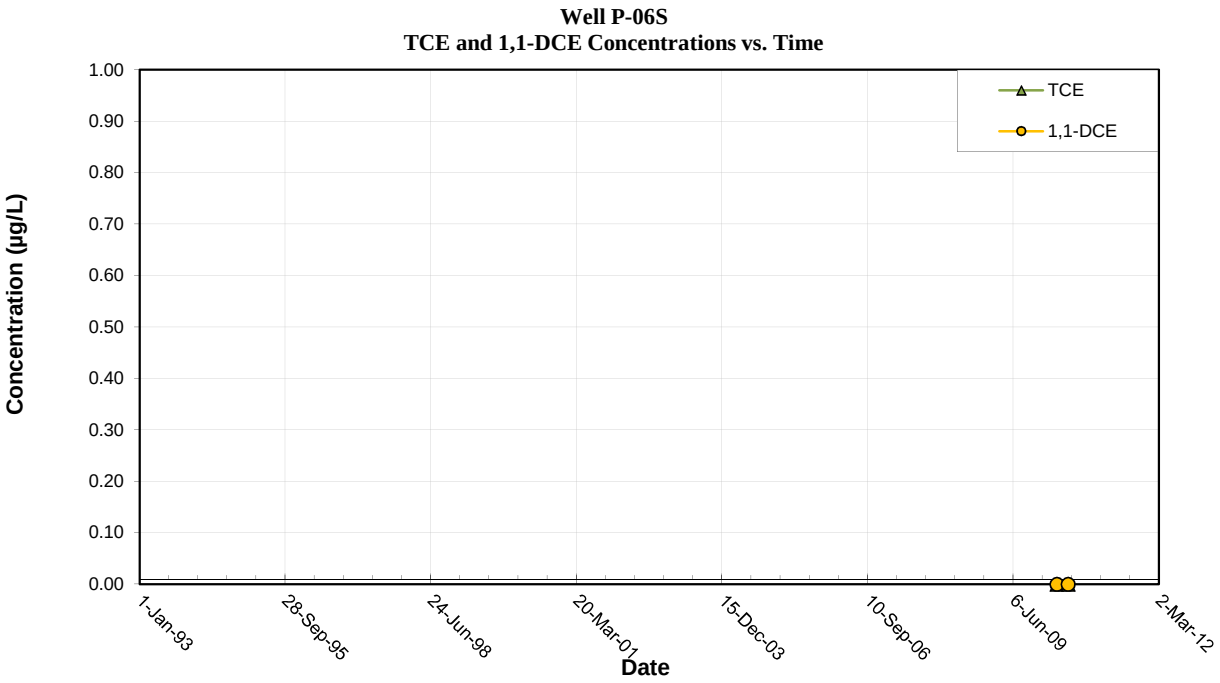

Note: All non-detections are set to zero for graphing purposes.

APPENDIX F
SUMMARY OF CALCULATED HORIZONTAL AND VERTICAL GROUNDWATER GRADIENTS

Beaumont Site 1
Vertical Groundwater Gradient

BPA Vertical Gradient (MW-59B (MEF) and MW-59A (MEF))

Date	MW-59B (shallow) GW Elev.	MW-59A (deep) GW Elev.	Shallow Top SE	Shallow Bot SE	Shallow Wet SCE	Deep Wet SCE	Vertical Dist. (SC, feet)	Gradient Sign	GW Gradient (feet/foot)
Jun-05	2128.32	2121.25	2083.39	2073.39	2078.39	2041.14	37.25	-	0.1898
Sep-05	2124.13	2118.42	2083.39	2073.39	2078.39	2041.14	37.25	-	0.1533
Nov-05	2122.39	2117.10	2083.39	2073.39	2078.39	2041.14	37.25	-	0.1420
Mar-06	2120.45	2115.32	2083.39	2073.39	2078.39	2041.14	37.25	-	0.1377
Jun-06	2118.97	2113.96	2083.39	2073.39	2078.39	2041.14	37.25	-	0.1345
Sep-06	2117.25	2112.30	2083.39	2073.39	2078.39	2041.14	37.25	-	0.1329
Dec-06	2115.68	2110.71	2083.39	2073.39	2078.39	2041.14	37.25	-	0.1334
Mar-07	2113.98	2109.03	2083.39	2073.39	2078.39	2041.14	37.25	-	0.1329
May-07	2112.59	2107.60	2083.39	2073.39	2078.39	2041.14	37.25	-	0.1340
Sep-07	2110.79	2105.91	2083.39	2073.39	2078.39	2041.14	37.25	-	0.1311
Nov-07	2111.87	2104.86	2083.39	2073.39	2078.39	2041.14	37.25	-	0.1883
Feb-08	2109.04	2104.90	2083.39	2073.39	2078.39	2041.14	37.25	-	0.1113
May-08	2110.26	2105.83	2083.39	2073.39	2078.39	2041.14	37.25	-	0.1191
Aug-08	2109.45	2104.92	2083.39	2073.39	2078.39	2041.14	37.25	-	0.1216
Dec-08	2107.98	2103.36	2083.39	2073.39	2078.39	2041.14	37.25	-	0.1240
Feb-09	2106.83	2102.18	2083.39	2073.39	2078.39	2041.14	37.25	-	0.1248
May-09	2106.34	2101.65	2083.39	2073.39	2078.39	2041.14	37.25	-	0.1259
Aug-09	2105.33	2100.63	2083.39	2073.39	2078.39	2041.14	37.25	-	0.1263
Nov-09	2104.39	2099.71	2083.39	2073.39	2078.39	2041.14	37.25	-	0.1258
Mar-10	2103.55	2099.21	2083.39	2073.39	2078.39	2041.14	37.25	-	0.1166
Jun-10	2104.02	2098.69	2083.39	2073.39	2078.39	2041.14	37.25	-	0.1432
Sep-10	2103.56	2099.03	2083.39	2073.39	2078.39	2041.14	37.25	-	0.1217
Dec-10	2102.64	2097.94	2083.39	2073.39	2078.39	2041.14	37.25	-	0.1263
Mar-11	2108.70	2105.19	2083.39	2073.39	2078.39	2041.14	37.25	-	0.0944
Jun-11	2113.66	2109.46	2083.39	2073.39	2078.39	2041.14	37.25	-	0.1129
Aug-11	2113.29	2108.66	2083.39	2073.39	2078.39	2041.14	37.25	-	0.1244
Dec-11	2111.99	2107.28	2083.39	2073.39	2078.39	2041.14	37.25	-	0.1266
Feb-12	2111.00	2106.04	2083.39	2073.39	2078.39	2041.14	37.25	-	0.1333
May-12	2109.54	2104.69	2083.39	2073.39	2078.39	2041.14	37.25	-	0.1303
Aug-12	2108.28	2103.42	2083.39	2073.39	2078.39	2041.14	37.25	-	0.1306
Nov-12	2106.84	2101.98	2083.39	2073.39	2078.39	2041.14	37.25	-	0.1306
Mar-13	2105.31	2100.43	2083.39	2073.39	2078.39	2041.14	37.25	-	0.1311
May-13	2104.37	2099.49	2083.39	2073.39	2078.39	2041.14	37.25	-	0.1311
Aug-13	2103.22	2098.32	2083.39	2073.39	2078.39	2041.14	37.25	-	0.1317
Nov-13	2102.24	2097.30	2083.39	2073.39	2078.39	2041.14	37.25	-	0.1328
Feb-14	2100.94	2096.03	2083.39	2073.39	2078.39	2041.14	37.25	-	0.1319
May-14	2100.15	2095.24	2083.39	2073.39	2078.39	2041.14	37.25	-	0.1319
Aug-14	2099.04	2094.15	2083.39	2073.39	2078.39	2041.14	37.25	-	0.1314
Nov-14	2098.10	2093.23	2083.39	2073.39	2078.39	2041.14	37.25	-	0.1309
Mar-15	2096.94	2092.07	2083.39	2073.39	2078.39	2041.14	37.25	-	0.1309
May-15	2096.29	2091.48	2083.39	2073.39	2078.39	2041.14	37.25	-	0.1293
Aug-15	2095.49	2090.73	2083.39	2073.39	2078.39	2041.14	37.25	-	0.1279
Nov-15	2090.21	2090.03	2083.39	2073.39	2078.39	2041.14	37.25	-	0.0050

Beaumont Site 1
Vertical Groundwater Gradient

BPA - Vertical Gradient (MW-71C (MEF) and MW-71A (Granite))

Date	MW-71C (shallow) GW Elev.	MW-71A (deep) GW Elev.	Shallow Top SE	Shallow Bot SE	Shallow Wet SCE	Deep Wet SCE	Vertical Dist. (SC, feet)	Gradient Sign	GW Gradient (feet/foot)
Nov-07	2113.19	2029.74	2131.58	2101.58	2107.39	1996.58	110.81	-	0.7531
Feb-08	2111.91	2035.68	2131.58	2101.58	2106.75	1996.58	110.17	-	0.6919
May-08	2110.84	2035.95	2131.58	2101.58	2106.21	1996.58	109.63	-	0.6831
Aug-08	2110.10	2035.69	2131.58	2101.58	2105.84	1996.58	109.26	-	0.6810
Dec-08	2108.82	2035.47	2131.58	2101.58	2105.20	1996.58	108.62	-	0.6753
Feb-09	2107.81	2035.06	2131.58	2101.58	2104.70	1996.58	108.12	-	0.6729
May-09	2107.35	2034.92	2131.58	2101.58	2104.47	1996.58	107.89	-	0.6713
Aug-09	2106.48	2034.43	2131.58	2101.58	2104.03	1996.58	107.45	-	0.6705
Nov-09	2105.62	2034.44	2131.58	2101.58	2103.60	1996.58	107.02	-	0.6651
Mar-10	2105.28	2034.69	2131.58	2101.58	2103.43	1996.58	106.85	-	0.6606
Jun-10	2105.50	2032.17	2131.58	2101.58	2103.54	1996.58	106.96	-	0.6856
Sep-10	2102.50	2030.06	2131.58	2101.58	2102.04	1996.58	105.46	-	0.6869
Dec-10	2101.77	2030.82	2131.58	2101.58	2101.68	1996.58	105.10	-	0.6751
Mar-11	2109.30	2037.02	2131.58	2101.58	2105.44	1996.58	108.86	-	0.6639
Jun-11	2111.59	2038.81	2131.58	2101.58	2106.59	1996.58	110.01	-	0.6616
Aug-11	2111.95	2038.90	2131.58	2101.58	2106.77	1996.58	110.19	-	0.6629
Dec-11	2111.76	2038.28	2131.58	2101.58	2106.67	1996.58	110.09	-	0.6674
Feb-12	2111.25	2037.76	2131.58	2101.58	2106.42	1996.58	109.84	-	0.6691
May-12	2110.34	2037.05	2131.58	2101.58	2105.96	1996.58	109.38	-	0.6700
Aug-12	2109.22	2036.52	2131.58	2101.58	2105.40	1996.58	108.82	-	0.6680
Nov-12	2108.00	2035.70	2131.58	2101.58	2104.79	1996.58	108.21	-	0.6681
Mar-13	2106.72	2034.82	2131.58	2101.58	2104.15	1996.58	107.57	-	0.6684
May-13	2105.92	2034.40	2131.58	2101.58	2103.75	1996.58	107.17	-	0.6673
Aug-13	2103.93	2033.88	2131.58	2101.58	2102.76	1996.58	106.18	-	0.6597
Nov-13	2104.08	2033.29	2131.58	2101.58	2102.83	1996.58	106.25	-	0.6662
Feb-14	2103.03	2032.51	2131.58	2101.58	2102.31	1996.58	105.73	-	0.6670
May-14	2102.37	2032.02	2131.58	2101.58	2101.98	1996.58	105.40	-	0.6675
Aug-14	2101.49	2031.40	2131.58	2101.58	2101.54	1996.58	104.96	-	0.6678
Nov-14	2100.75	2030.74	2131.58	2101.58	2101.17	1996.58	104.59	-	0.6694
Mar-15	2099.79	2030.21	2131.58	2101.58	2100.69	1996.58	104.11	-	0.6683
May-15	2099.32	2029.74	2131.58	2101.58	2100.45	1996.58	103.87	-	0.6698
Aug-15	2098.76	2029.40	2131.58	2101.58	2100.17	1996.58	103.59	-	0.6695
Nov-15	2098.24	2028.80	2131.58	2101.58	2099.91	1996.58	103.33	-	0.6720

Beaumont Site 1
Vertical Groundwater Gradient

BPA - Vertical Gradient (MW-72C (QAL) and MW-72A (Granite))

Date	MW-72C (shallow) GW Elev.	MW-72A (deep) GW Elev.	Shallow Top SE	Shallow Bot SE	Shallow Wet SCE	Deep Wet SCE	Vertical Dist. (SC, feet)	Gradient Sign	GW Gradient (feet/foot)
Feb-08	2115.21	2104.77	2133.35	2103.35	2109.28	2004.06	105.22	-	0.0992
May-08	2116.47	2110.39	2133.35	2103.35	2109.91	2004.06	105.85	-	0.0574
Aug-08	2112.87	2107.54	2133.35	2103.35	2108.11	2004.06	104.05	-	0.0512
Dec-08	2108.47	2102.61	2133.35	2103.35	2105.91	2004.06	101.85	-	0.0575
Feb-09	2106.42	2100.25	2133.35	2103.35	2104.88	2004.06	100.83	-	0.0612
May-09	2108.02	2102.63	2133.35	2103.35	2105.68	2004.06	101.63	-	0.0530
Aug-09	2107.08	2102.44	2133.35	2103.35	2105.21	2004.06	101.16	-	0.0459
Nov-09	2104.59	2099.84	2133.35	2103.35	2103.97	2004.06	99.91	-	0.0476
Mar-10	2118.44	2111.99	2133.35	2103.35	2110.89	2004.06	106.84	-	0.0604
Jun-10	2120.03	2115.46	2133.35	2103.35	2111.69	2004.06	107.63	-	0.0425
Sep-10	2109.74	2106.81	2133.35	2103.35	2106.54	2004.06	102.49	-	0.0286
Dec-10	2104.24	2101.03	2133.35	2103.35	2103.79	2004.06	99.74	-	0.0322
Mar-11	2143.87	2136.62	2133.35	2103.35	2118.35	2004.06	114.29	-	0.0634
Jun-11	2132.07	2126.68	2133.35	2103.35	2117.71	2004.06	113.65	-	0.0474
Aug-11	2123.27	2118.17	2133.35	2103.35	2113.31	2004.06	109.25	-	0.0467
Dec-11	2115.61	2110.99	2133.35	2103.35	2109.48	2004.06	105.42	-	0.0438
Feb-12	2112.40	2107.49	2133.35	2103.35	2107.87	2004.06	103.82	-	0.0473
May-12	2109.91	2104.46	2133.35	2103.35	2106.63	2004.06	102.57	-	0.0531
Aug-12	2108.04	2102.28	2133.35	2103.35	2105.69	2004.06	101.64	-	0.0567
Nov-12	2106.05	2100.16	2133.35	2103.35	2104.70	2004.06	100.64	-	0.0585
Mar-13	2104.05	2098.20	2133.35	2103.35	2103.70	2004.06	99.64	-	0.0587
May-13	2102.92	2097.01	2133.35	2103.35	2103.13	2004.06	99.08	-	0.0597
Aug-13	2101.57	2095.60	2133.35	2103.35	2102.46	2004.06	98.40	-	0.0607
Nov-13	Dry Well	2094.09	2133.35	2103.35	2118.35	2004.06	114.29	-	NA
Feb-14	Dry Well	2092.41	2133.35	2103.35	2118.35	2004.06	114.29	-	NA
May-14	Dry Well	2091.57	2133.35	2103.35	2118.35	2004.06	114.29	-	NA
Aug-14	Dry Well	2090.65	2133.35	2103.35	2118.35	2004.06	114.29	-	NA
Nov-14	Dry Well	2089.75	2133.35	2103.35	2118.35	2004.06	114.29	-	NA
Mar-15	Dry Well	2088.55	2133.35	2103.35	2118.35	2004.06	114.29	-	NA
May-15	Dry Well	2088.16	2133.35	2103.35	2118.35	2004.06	114.29	-	NA
Aug-15	Dry Well	2087.54	2133.35	2103.35	2118.35	2004.06	114.29	-	NA
Nov-15	Dry Well	2086.82	2133.35	2103.35	2118.35	2004.06	114.29	-	NA

Beaumont Site 1
Vertical Groundwater Gradient

BPA - Vertical Gradient (MW-73C (QAL) and MW-73A (MEF))

Date	MW-73C (shallow) GW Elev.	MW-73A (deep) GW Elev.	Shallow Top SE	Shallow Bot SE	Shallow Wet SCE	Deep Wet SCE	Vertical Dist. (SC, feet)	Gradient Sign	GW Gradient (feet/foot)
Nov-07	2110.53	2094.03	2124.65	2094.65	2102.59	1994.39	108.20	-	0.1525
Feb-08	2112.90	2080.31	2124.65	2094.65	2103.77	1994.39	109.39	-	0.2979
May-08	2111.33	2081.79	2124.65	2094.65	2102.99	1994.39	108.60	-	0.2720
Aug-08	2109.31	2080.61	2124.65	2094.65	2101.98	1994.39	107.59	-	0.2668
Dec-08	2107.27	2078.99	2124.65	2094.65	2100.96	1994.39	106.57	-	0.2654
Feb-09	2106.74	2078.17	2124.65	2094.65	2100.69	1994.39	106.31	-	0.2688
May-09	2107.33	2078.35	2124.65	2094.65	2100.99	1994.39	106.60	-	0.2719
Aug-09	2107.04	2077.55	2124.65	2094.65	2100.84	1994.39	106.46	-	0.2770
Nov-09	2106.09	2076.98	2124.65	2094.65	2100.37	1994.39	105.98	-	0.2747
Mar-10	2108.07	2078.72	2124.65	2094.65	2101.36	1994.39	106.97	-	0.2744
Jun-10	2107.98	2080.05	2124.65	2094.65	2101.31	1994.39	106.93	-	0.2612
Sep-10	2107.47	2078.55	2124.65	2094.65	2101.06	1994.39	106.67	-	0.2711
Dec-10	2106.53	2076.52	2124.65	2094.65	2100.59	1994.39	106.20	-	0.2826
Mar-11	2125.38	2090.11	2124.65	2094.65	2109.65	1994.39	115.26	-	0.3060
Jun-11	2100.69	2091.95	2124.65	2094.65	2097.67	1994.39	103.28	-	0.0846
Aug-11	2115.65	2087.79	2124.65	2094.65	2105.15	1994.39	110.76	-	0.2515
Dec-11	2111.60	2084.03	2124.65	2094.65	2103.12	1994.39	108.74	-	0.2536
Feb-12	2109.60	2082.27	2124.65	2094.65	2102.12	1994.39	107.74	-	0.2537
May-12	2107.82	2080.61	2124.65	2094.65	2101.23	1994.39	106.85	-	0.2547
Aug-12	2106.68	2079.23	2124.65	2094.65	2100.66	1994.39	106.28	-	0.2583
Nov-12	2105.24	2077.82	2124.65	2094.65	2099.94	1994.39	105.56	-	0.2598
Mar-13	2103.71	2076.31	2124.65	2094.65	2099.18	1994.39	104.79	-	0.2615
May-13	2102.47	2075.61	2124.65	2094.65	2098.56	1994.39	104.17	-	0.2578
Aug-13	2101.05	2074.55	2124.65	2094.65	2097.85	1994.39	103.46	-	0.2561
Nov-13	2099.88	2073.62	2124.65	2094.65	2097.26	1994.39	102.88	-	0.2553
Feb-14	2098.50	2072.54	2124.65	2094.65	2096.57	1994.39	102.19	-	0.2540
May-14	2097.85	2072.14	2124.65	2094.65	2096.25	1994.39	101.86	-	0.2524
Aug-14	2096.79	2071.17	2124.65	2094.65	2095.72	1994.39	101.33	-	0.2528
Nov-14	2095.66	2070.39	2124.65	2094.65	2095.15	1994.39	100.77	-	0.2508
Mar-15	2094.65	2069.63	2124.65	2094.65	2094.65	1994.39	100.26	-	0.2496
May-15	2093.68	2068.99	2124.65	2094.65	2094.16	1994.39	99.78	-	0.2475
Aug-15	2093.11	2068.35	2124.65	2094.65	2093.88	1994.39	99.49	-	0.2489
Nov-15	2092.20	2067.84	2124.65	2094.65	2093.42	1994.39	99.04	-	0.2460

Beaumont Site 1
Vertical Groundwater Gradient

BPA - Vertical Gradient (MW-74C (MEF) and MW-74A (Granite))

Date	MW-74C (shallow) GW Elev.	MW-74A (deep) GW Elev.	Shallow Top SE	Shallow Bot SE	Shallow Wet SCE	Deep Wet SCE	Vertical Dist. (SC, feet)	Gradient Sign	GW Gradient (feet/foot)
Nov-07	2116.22	2041.12	2139.96	2109.96	2113.09	2004.66	108.43	-	0.6926
Feb-08	2115.41	2040.69	2139.96	2109.96	2112.69	2004.66	108.03	-	0.6917
May-08	2115.25	2041.09	2139.96	2109.96	2112.61	2004.66	107.95	-	0.6870
Aug-08	2114.76	2040.76	2139.96	2109.96	2112.36	2004.66	107.70	-	0.6871
Dec-08	2114.09	2040.68	2139.96	2109.96	2112.03	2004.66	107.37	-	0.6838
Feb-09	2113.48	2040.34	2139.96	2109.96	2111.72	2004.66	107.06	-	0.6832
May-09	2113.51	2040.56	2139.96	2109.96	2111.74	2004.66	107.08	-	0.6813
Aug-09	2112.99	2039.96	2139.96	2109.96	2111.48	2004.66	106.82	-	0.6837
Nov-09	2112.50	2040.39	2139.96	2109.96	2111.23	2004.66	106.57	-	0.6767
Mar-10	2113.15	2041.19	2139.96	2109.96	2111.56	2004.66	106.90	-	0.6732
Jun-10	2113.15	2038.60	2139.96	2109.96	2111.56	2004.66	106.90	-	0.6974
Sep-10	2112.29	2039.18	2139.96	2109.96	2111.13	2004.66	106.47	-	0.6867
Dec-10	2111.77	2039.20	2139.96	2109.96	2110.87	2004.66	106.21	-	0.6833
Mar-11	2115.13	2042.02	2139.96	2109.96	2112.54	2004.66	107.89	-	0.6777
Jun-11	2115.45	2042.42	2139.96	2109.96	2112.71	2004.66	108.05	-	0.6759
Aug-11	2115.35	2042.37	2139.96	2109.96	2112.66	2004.66	108.00	-	0.6758
Dec-11	2115.39	2041.96	2139.96	2109.96	2112.68	2004.66	108.02	-	0.6798
Feb-12	2115.40	2041.70	2139.96	2109.96	2112.68	2004.66	108.02	-	0.6823
May-12	2115.02	2041.51	2139.96	2109.96	2112.49	2004.66	107.83	-	0.6817
Aug-12	2114.48	2041.20	2139.96	2109.96	2112.22	2004.66	107.56	-	0.6813
Nov-12	2113.86	2040.66	2139.96	2109.96	2111.91	2004.66	107.25	-	0.6825
Mar-13	2113.24	2040.15	2139.96	2109.96	2111.60	2004.66	106.94	-	0.6835
May-13	2112.90	2040.05	2139.96	2109.96	2111.43	2004.66	106.77	-	0.6823
Aug-13	2112.46	2039.74	2139.96	2109.96	2111.21	2004.66	106.55	-	0.6825
Nov-13	2112.11	2039.21	2139.96	2109.96	2111.04	2004.66	106.38	-	0.6853
Feb-14	2111.60	2038.68	2139.96	2109.96	2110.78	2004.66	106.12	-	0.6872
May-14	2111.28	2038.39	2139.96	2109.96	2110.62	2004.66	105.96	-	0.6879
Aug-14	2110.86	2037.97	2139.96	2109.96	2110.41	2004.66	105.75	-	0.6893
Nov-14	2110.48	2037.56	2139.96	2109.96	2110.22	2004.66	105.56	-	0.6908
Mar-15	2109.98	2036.96	2139.96	2109.96	2109.97	2004.66	105.31	-	0.6934
May-15	2109.83	2036.58	2139.96	2109.96	2109.90	2004.66	105.24	-	0.6961
Aug-15	2110.56	2036.25	2139.96	2109.96	2110.26	2004.66	105.60	-	0.7037
Nov-15	2109.26	2035.87	2139.96	2109.96	2109.61	2004.66	104.95	-	0.6993

Beaumont Site 1
Vertical Groundwater Gradient

BPA - Vertical Gradient (MW-60B (MEF) and MW-78 (MEF))

Date	MW-60B (shallow) GW Elev.	MW-78 (deep) GW Elev.	Shallow Top SE	Shallow Bot SE	Shallow Wet SCE	Deep Wet SCE	Vertical Dist. (SC, feet)	Gradient Sign	GW Gradient (feet/foot)
Nov-07	2109.95	2097.34	2071.04	2068.77	2069.90	1987.63	82.27	-	0.1533
Feb-08	2109.12	2097.28	2071.04	2068.77	2069.90	1987.63	82.27	-	0.1439
May-08	2109.86	2098.36	2071.04	2068.77	2069.90	1987.63	82.27	-	0.1398
Aug-08	2109.28	2097.40	2071.04	2068.77	2069.90	1987.63	82.27	-	0.1444
Dec-08	2107.85	2096.08	2071.04	2068.77	2069.90	1987.63	82.27	-	0.1430
Feb-09	2106.69	2094.89	2071.04	2068.77	2069.90	1987.63	82.27	-	0.1434
May-09	2106.12	2094.31	2071.04	2068.77	2069.90	1987.63	82.27	-	0.1435
Aug-09	2105.09	2093.29	2071.04	2068.77	2069.90	1987.63	82.27	-	0.1434
Nov-09	2104.09	2092.45	2071.04	2068.77	2069.90	1987.63	82.27	-	0.1415
Mar-10	2103.08	2091.93	2071.04	2068.77	2069.90	1987.63	82.27	-	0.1355
Jun-10	2103.32	2092.41	2071.04	2068.77	2069.90	1987.63	82.27	-	0.1326
Sep-10	2102.94	2091.95	2071.04	2068.77	2069.90	1987.63	82.27	-	0.1336
Dec-10	2102.07	2091.00	2071.04	2068.77	2069.90	1987.63	82.27	-	0.1345
Mar-11	2106.43	2097.54	2071.04	2068.77	2069.90	1987.63	82.27	-	0.1080
Jun-11	2110.95	2102.06	2071.04	2068.77	2069.90	1987.63	82.27	-	0.1080
Aug-11	2111.83	2101.45	2071.04	2068.77	2069.90	1987.63	82.27	-	0.1262
Dec-11	2111.13	2100.10	2071.04	2068.77	2069.90	1987.63	82.27	-	0.1341
Feb-12	2110.33	2098.77	2071.04	2068.77	2069.90	1987.63	82.27	-	0.1405
May-12	2109.13	2097.43	2071.04	2068.77	2069.90	1987.63	82.27	-	0.1422
Aug-12	2107.92	2096.20	2071.04	2068.77	2069.90	1987.63	82.27	-	0.1424
Nov-12	2106.56	2094.79	2071.04	2068.77	2069.90	1987.63	82.27	-	0.1430
Mar-13	2104.98	2093.17	2071.04	2068.77	2069.90	1987.63	82.27	-	0.1435
May-13	2104.01	2092.24	2071.04	2068.77	2069.90	1987.63	82.27	-	0.1430
Aug-13	2102.80	2091.10	2071.04	2068.77	2069.90	1987.63	82.27	-	0.1422
Nov-13	2101.80	2090.11	2071.04	2068.77	2069.90	1987.63	82.27	-	0.1421
Feb-14	2100.46	2088.77	2071.04	2068.77	2069.90	1987.63	82.27	-	0.1421
May-14	2099.66	2087.98	2071.04	2068.77	2069.90	1987.63	82.27	-	0.1420
Aug-14	2101.54	2086.92	2071.04	2068.77	2069.90	1987.63	82.27	-	0.1777
Nov-14	2097.59	2085.99	2071.04	2068.77	2069.90	1987.63	82.27	-	0.1410
Mar-15	2096.42	2084.87	2071.04	2068.77	2069.90	1987.63	82.27	-	0.1404
May-15	2094.79	2084.20	2071.04	2068.77	2069.90	1987.63	82.27	-	0.1287
Aug-15	2095.06	2083.49	2071.04	2068.77	2069.90	1987.63	82.27	-	0.1406
Nov-15	2093.25	2082.82	2071.04	2068.77	2069.90	1987.63	82.27	-	0.1268

Beaumont Site 1
Vertical Groundwater Gradient

RMPA Vertical Gradient (MW-56B (QAL) and MW-56A (MEF))

Date	MW-56B (shallow) GW Elev.	MW-56A (deep) GW Elev.	Shallow Top SE	Shallow Bot SE	Shallow Wet SCE	Deep Wet SCE	Vertical Dist. (SC, feet)	Gradient Sign	GW Gradient (feet/foot)
Jun-05	2125.29	2110.21	2053.90	2051.58	2052.74	1967.23	85.51	-	0.1764
Sep-05	2121.17	2106.83	2053.90	2051.58	2052.74	1967.23	85.51	-	0.1677
Nov-05	2119.27	2105.20	2053.90	2051.58	2052.74	1967.23	85.51	-	0.1645
Mar-06	2117.08	2103.44	2053.90	2051.58	2052.74	1967.23	85.51	-	0.1595
May-06	2115.64	2101.19	2053.90	2051.58	2052.74	1967.23	85.51	-	0.1690
Sep-06	2113.79	2100.49	2053.90	2051.58	2052.74	1967.23	85.51	-	0.1555
Nov-06	2112.21	2099.14	2053.90	2051.58	2052.74	1967.23	85.51	-	0.1528
Mar-07	2110.64	2097.75	2053.90	2051.58	2052.74	1967.23	85.51	-	0.1507
May-07	2109.32	2096.54	2053.90	2051.58	2052.74	1967.23	85.51	-	0.1495
Sep-07	2107.65	2095.09	2053.90	2051.58	2052.74	1967.23	85.51	-	0.1469
Nov-07	2106.86	2094.38	2053.90	2051.58	2052.74	1967.23	85.51	-	0.1460
Feb-08	2108.34	2095.25	2053.90	2051.58	2052.74	1967.23	85.51	-	0.1531
May-08	2108.86	2096.24	2053.90	2051.58	2052.74	1967.23	85.51	-	0.1476
Aug-08	2107.43	2094.92	2053.90	2051.58	2052.74	1967.23	85.51	-	0.1463
Dec-08	2105.56	2093.37	2053.90	2051.58	2052.74	1967.23	85.51	-	0.1426
Feb-09	2104.42	2092.37	2053.90	2051.58	2052.74	1967.23	85.51	-	0.1409
May-09	2103.95	2091.94	2053.90	2051.58	2052.74	1967.23	85.51	-	0.1405
Aug-09	2102.87	2090.97	2053.90	2051.58	2052.74	1967.23	85.51	-	0.1392
Nov-09	2101.81	2090.11	2053.90	2051.58	2052.74	1967.23	85.51	-	0.1369
Mar-10	2101.73	2090.11	2053.90	2051.58	2052.74	1967.23	85.51	-	0.1359
Jun-10	2102.08	2090.37	2053.90	2051.58	2052.74	1967.23	85.51	-	0.1370
Sep-10	2101.38	2089.81	2053.90	2051.58	2052.74	1967.23	85.51	-	0.1354
Dec-10	2100.13	2088.78	2053.90	2051.58	2052.74	1967.23	85.51	-	0.1328
Mar-11	2108.80	2095.84	2053.90	2051.58	2052.74	1967.23	85.51	-	0.1516
Jun-11	2113.24	2100.17	2053.90	2051.58	2052.74	1967.23	85.51	-	0.1529
Aug-11	2111.84	2099.00	2053.90	2051.58	2052.74	1967.23	85.51	-	0.1502
Dec-11	2109.67	2097.17	2053.90	2051.58	2052.74	1967.23	85.51	-	0.1462
Feb-12	2108.04	2095.65	2053.90	2051.58	2052.74	1967.23	85.51	-	0.1449
May-12	2106.55	2094.35	2053.90	2051.58	2052.74	1967.23	85.51	-	0.1427
Aug-12	2105.21	2093.15	2053.90	2051.58	2052.74	1967.23	85.51	-	0.1411
Nov-12	2103.83	2091.90	2053.90	2051.58	2052.74	1967.23	85.51	-	0.1396
Mar-13	2102.29	2090.49	2053.90	2051.58	2052.74	1967.23	85.51	-	0.1380
May-13	2101.38	2089.75	2053.90	2051.58	2052.74	1967.23	85.51	-	0.1361
Aug-13	2100.23	2088.70	2053.90	2051.58	2052.74	1967.23	85.51	-	0.1349
Nov-13	2099.29	2087.80	2053.90	2051.58	2052.74	1967.23	85.51	-	0.1344
Feb-14	2098.08	2086.73	2053.90	2051.58	2052.74	1967.23	85.51	-	0.1328
May-14	2097.26	2085.98	2053.90	2051.58	2052.74	1967.23	85.51	-	0.1320
Aug-14	2096.27	2085.07	2053.90	2051.58	2052.74	1967.23	85.51	-	0.1310
Nov-14	2095.27	2084.21	2053.90	2051.58	2052.74	1967.23	85.51	-	0.1294
Mar-15	2094.18	2083.20	2053.90	2051.58	2052.74	1967.23	85.51	-	0.1285
May-15	2093.62	2082.69	2053.90	2051.58	2052.74	1967.23	85.51	-	0.1279
Aug-15	2092.78	2081.98	2053.90	2051.58	2052.74	1967.23	85.51	-	0.1263
Nov-15	2092.08	2081.32	2053.90	2051.58	2052.74	1967.23	85.51	-	0.1259

Beaumont Site 1
Vertical Groundwater Gradient

RMPA Vertical Gradient (MW-56C (QAL) and MW-56B (QAL))

Date	MW-56C (shallow) GW Elev.	MW-56B (deep) GW Elev.	Shallow Top SE	Shallow Bot SE	Shallow Wet SCE	Deep Wet SCE	Vertical Dist. (SC, feet)	Gradient Sign	GW Gradient (feet/foot)
Jun-05	2124.26	2125.29	2094.57	2084.32	2089.45	2052.94	36.51	+	0.0283
Sep-05	2120.67	2121.17	2094.57	2084.32	2089.45	2052.94	36.51	+	0.0138
Nov-05	2118.89	2119.27	2094.57	2084.32	2089.45	2052.94	36.51	+	0.0105
Mar-06	2116.82	2117.08	2094.57	2084.32	2089.45	2052.94	36.51	+	0.0072
May-06	2115.40	2115.64	2094.57	2084.32	2089.45	2052.94	36.51	+	0.0066
Sep-06	2113.59	2113.79	2094.57	2084.32	2089.45	2052.94	36.51	+	0.0055
Nov-06	2112.05	2112.21	2094.57	2084.32	2089.45	2052.94	36.51	+	0.0044
Mar-07	2110.52	2110.64	2094.57	2084.32	2089.45	2052.94	36.51	+	0.0033
May-07	2109.20	2109.32	2094.57	2084.32	2089.45	2052.94	36.51	+	0.0033
Sep-07	2107.53	2107.65	2094.57	2084.32	2089.45	2052.94	36.51	+	0.0033
Nov-07	2106.67	2106.86	2094.57	2084.32	2089.45	2052.94	36.51	+	0.0053
Feb-08	2107.73	2108.34	2094.57	2084.32	2089.45	2052.94	36.51	+	0.0168
May-08	2108.53	2108.86	2094.57	2084.32	2089.45	2052.94	36.51	+	0.0091
Aug-08	2107.23	2107.43	2094.57	2084.32	2089.45	2052.94	36.51	+	0.0055
Dec-08	2105.41	2105.56	2094.57	2084.32	2089.45	2052.94	36.51	+	0.0041
Feb-09	2104.26	2104.42	2094.57	2084.32	2089.45	2052.94	36.51	+	0.0044
May-09	2103.82	2103.95	2094.57	2084.32	2089.45	2052.94	36.51	+	0.0036
Aug-09	2102.76	2102.87	2094.57	2084.32	2089.45	2052.94	36.51	+	0.0031
Nov-09	2101.75	2101.81	2094.57	2084.32	2089.45	2052.94	36.51	+	0.0017
Mar-10	2101.47	2101.73	2094.57	2084.32	2089.45	2052.94	36.51	+	0.0072
Jun-10	2101.83	2102.08	2094.57	2084.32	2089.45	2052.94	36.51	+	0.0069
Sep-10	2101.21	2101.38	2094.57	2084.32	2089.45	2052.94	36.51	+	0.0047
Dec-10	2100.04	2100.13	2094.57	2084.32	2089.45	2052.94	36.51	+	0.0025
Mar-11	2107.74	2108.80	2094.57	2084.32	2089.45	2052.94	36.51	+	0.0291
Jun-11	2112.41	2113.24	2094.57	2084.32	2089.45	2052.94	36.51	+	0.0228
Aug-11	2111.42	2111.84	2094.57	2084.32	2089.45	2052.94	36.51	+	0.0116
Dec-11	2109.47	2109.67	2094.57	2084.32	2089.45	2052.94	36.51	+	0.0055
Feb-12	2107.86	2108.04	2094.57	2084.32	2089.45	2052.94	36.51	+	0.0050
May-12	2106.41	2106.55	2094.57	2084.32	2089.45	2052.94	36.51	+	0.0039
Aug-12	2105.12	2105.21	2094.57	2084.32	2089.45	2052.94	36.51	+	0.0025
Nov-12	2103.76	2103.83	2094.57	2084.32	2089.45	2052.94	36.51	+	0.0020
Mar-13	2102.24	2102.29	2094.57	2084.32	2089.45	2052.94	36.51	+	0.0014
May-13	2101.30	2101.38	2094.57	2084.32	2089.45	2052.94	36.51	+	0.0022
Aug-13	2099.20	2100.23	2094.57	2084.32	2089.45	2052.94	36.51	+	0.0283
Nov-13	2099.22	2099.29	2094.57	2084.32	2089.45	2052.94	36.51	+	0.0020
Feb-14	2098.02	2098.08	2094.57	2084.32	2089.45	2052.94	36.51	+	0.0017
May-14	2097.19	2097.26	2094.57	2084.32	2089.45	2052.94	36.51	+	0.0020
Aug-14	2096.19	2096.27	2094.57	2084.32	2089.45	2052.94	36.51	+	0.0022
Nov-14	2095.23	2095.27	2094.57	2084.32	2089.45	2052.94	36.51	+	0.0012
Mar-15	2094.11	2094.18	2094.57	2084.32	2089.21	2052.94	36.27	+	0.0020
May-15	2093.53	2093.62	2094.57	2084.32	2088.92	2052.94	35.98	+	0.0026
Aug-15	2092.75	2092.78	2094.57	2084.32	2088.53	2052.94	35.59	+	0.0009
Nov-15	2091.99	2092.08	2094.57	2084.32	2088.15	2052.94	35.21	+	0.0026

Beaumont Site 1
Vertical Groundwater Gradient

RMPA - Vertical Gradient (MW-17 (QAL) and MW-79A (MEF))

Date	MW-17 (shallow) GW Elev.	MW-79A (deep) GW Elev.	Shallow Top SE	Shallow Bot SE	Shallow Wet SCE	Deep Wet SCE	Vertical Dist. (SC, feet)	Gradient Sign	GW Gradient (feet/foot)
Sep-07	2106.91	2103.69	2096.40	2076.40	2086.40	1957.00	129.40	-	0.0249
Nov-07	2106.11	2102.74	2096.40	2076.40	2086.40	1957.00	129.40	-	0.0260
Feb-08	2108.31	2104.65	2096.40	2076.40	2086.40	1957.00	129.40	-	0.0283
May-08	2108.50	2104.90	2096.40	2076.40	2086.40	1957.00	129.40	-	0.0278
Aug-08	2106.91	2103.29	2096.40	2076.40	2086.40	1957.00	129.40	-	0.0279
Dec-08	2104.94	2101.31	2096.40	2076.40	2086.40	1957.00	129.40	-	0.0280
Feb-09	2103.88	2100.28	2096.40	2076.40	2086.40	1957.00	129.40	-	0.0278
May-09	2103.45	2099.88	2096.40	2076.40	2086.40	1957.00	129.40	-	0.0276
Aug-09	2102.30	2098.77	2096.40	2076.40	2086.40	1957.00	129.40	-	0.0272
Nov-09	2101.27	2097.77	2096.40	2076.40	2086.40	1957.00	129.40	-	0.0270
Mar-10	2101.50	2098.12	2096.40	2076.40	2086.40	1957.00	129.40	-	0.0261
Jun-10	2101.79	2098.65	2096.40	2076.40	2086.40	1957.00	129.40	-	0.0242
Sep-10	2100.89	2097.62	2096.40	2076.40	2086.40	1957.00	129.40	-	0.0252
Dec-10	2099.58	2092.29	2096.40	2076.40	2086.40	1957.00	129.40	-	0.0563
Mar-11	2108.78	2105.63	2096.40	2076.40	2086.40	1957.00	129.40	-	0.0243
Jun-11	2112.80	2109.29	2096.40	2076.40	2086.40	1957.00	129.40	-	0.0271
Aug-11	2111.18	2107.54	2096.40	2076.40	2086.40	1957.00	129.40	-	0.0281
Dec-11	2111.67	2105.35	2096.40	2076.40	2086.40	1957.00	129.40	-	0.0488
Feb-12	2107.40	2103.72	2096.40	2076.40	2086.40	1957.00	129.40	-	0.0284
May-12	2105.92	2102.30	2096.40	2076.40	2086.40	1957.00	129.40	-	0.0279
Aug-12	2104.59	2100.97	2096.40	2076.40	2086.40	1957.00	129.40	-	0.0279
Nov-12	2103.23	2099.63	2096.40	2076.40	2086.40	1957.00	129.40	-	0.0278
Mar-13	2101.76	2098.18	2096.40	2076.40	2086.40	1957.00	129.40	-	0.0276
May-13	2100.83	2097.35	2096.40	2076.40	2086.40	1957.00	129.40	-	0.0269
Aug-13	2099.70	2096.24	2096.40	2076.40	2086.40	1957.00	129.40	-	0.0267
Nov-13	2098.76	2095.28	2096.40	2076.40	2086.40	1957.00	129.40	-	0.0269
Feb-14	2097.56	2094.13	2096.40	2076.40	2086.40	1957.00	129.40	-	0.0265
May-14	2096.86	2093.38	2096.40	2076.40	2086.40	1957.00	129.40	-	0.0269
Aug-14	2095.75	2092.40	2096.40	2076.40	2086.07	1957.00	129.07	-	0.0259
Nov-14	2094.79	2091.49	2096.40	2076.40	2085.59	1957.00	128.59	-	0.0256
Mar-15	2093.75	2090.49	2096.40	2076.40	2085.07	1957.00	128.07	-	0.0254
May-15	2093.16	2089.90	2096.40	2076.40	2084.78	1957.00	127.78	-	0.0255
Aug-15	2092.40	2089.15	2096.40	2076.40	2084.40	1957.00	127.40	-	0.0255
Nov-15	2091.72	2088.50	2096.40	2076.40	2084.06	1957.00	127.06	-	0.0253

RMPA Vertical Gradient (MW-98A (MEF) and MW-98B (MEF))

Date	MW-98B (shallow) GW Elev.	MW-98A (deep) GW Elev.	Shallow Top SE	Shallow Bot SE	Shallow Wet SCE	Deep Wet SCE	Vertical Dist. (SC, feet)	Gradient Sign	GW Gradient (feet/foot)
Feb-09	2104.23	2096.31	2111.73	2091.73	2097.98	1,996.68	101.30	-	0.0782
May-09	2103.79	2096.14	2111.73	2091.73	2097.76	1,996.68	101.08	-	0.0757
Aug-09	2103.32	2095.37	2111.73	2091.73	2097.53	1,996.68	100.85	-	0.0788
Nov-09	2102.92	2094.72	2111.73	2091.73	2097.33	1,996.68	100.65	-	0.0815
Mar-10	2102.25	2094.22	2111.73	2091.73	2096.99	1,996.68	100.31	-	0.0801
Jun-10	2102.21	2094.38	2111.73	2091.73	2096.97	1,996.68	100.29	-	0.0781
Sep-10	2102.02	2093.98	2111.73	2091.73	2096.88	1,996.68	100.20	-	0.0802
Dec-10	2101.70	2093.21	2111.73	2091.73	2096.72	1,996.68	100.04	-	0.0849
Mar-11	2101.99	2097.75	2111.73	2091.73	2096.86	1,996.68	100.18	-	0.0423
Jun-11	2103.52	2101.79	2111.73	2091.73	2097.63	1,996.68	100.95	-	0.0171
Aug-11	2104.97	2101.66	2111.73	2091.73	2098.35	1,996.68	101.67	-	0.0326
Dec-11	2105.95	2100.66	2111.73	2091.73	2098.84	1,996.68	102.16	-	0.0518
Feb-12	2105.70	2099.73	2111.73	2091.73	2098.72	1,996.68	102.04	-	0.0585
May-12	2105.30	2098.45	2111.73	2091.73	2098.52	1,996.68	101.84	-	0.0673
Aug-12	2104.63	2097.49	2111.73	2091.73	2098.18	1,996.68	101.50	-	0.0703
Nov-12	2104.02	2096.38	2111.73	2091.73	2097.88	1,996.68	101.20	-	0.0755
Mar-13	2103.25	2095.30	2111.73	2091.73	2097.49	1,996.68	100.81	-	0.0789
May-13	2102.78	2094.43	2111.73	2091.73	2097.26	1,996.68	100.58	-	0.0830
Aug-13	2102.26	2093.45	2111.73	2091.73	2097.00	1,996.68	100.32	-	0.0878
Nov-13	2101.83	2092.64	2111.73	2091.73	2096.78	1,996.68	100.10	-	0.0918
Feb-14	2101.23	2091.58	2111.73	2091.73	2096.48	1,996.68	99.80	-	0.0967
May-14	2100.84	2090.93	2111.73	2091.73	2096.29	1,996.68	99.60	-	0.0995
Aug-14	2100.29	2089.98	2111.73	2091.73	2096.01	1,996.68	99.33	-	0.1038
Nov-14	2099.85	2089.19	2111.73	2091.73	2095.79	1,996.68	99.11	-	0.1076
Mar-15	2098.67	2088.27	2111.73	2091.73	2095.20	1,996.68	98.52	-	0.1056
May-15	2097.43	2087.74	2111.73	2091.73	2094.58	1,996.68	97.90	-	0.0990
Aug-15	2096.31	2086.96	2111.73	2091.73	2094.02	1,996.68	97.34	-	0.0961
Nov-15	2095.88	2086.32	2111.73	2091.73	2093.81	1,996.68	97.13	-	0.0984

Beaumont Site 1
Vertical Groundwater Gradient

RMPA Vertical Gradient (MW-68 (QAL) and MW-99 (MEF))

Date	MW-68 (shallow) GW Elev.	MW-99 (deep) GW Elev.	Shallow Top SE	Shallow Bot SE	Shallow Wet SCE	Deep Wet SCE	Vertical Dist. (SC, feet)	Gradient Sign	GW Gradient (feet/foot)
Feb-09	2107.83	2089.11	2117.66	2102.66	2105.25	2,005.13	100.12	-	0.1870
May-09	2107.41	2088.86	2117.66	2102.66	2105.04	2,005.13	99.91	-	0.1857
Aug-09	2106.90	2088.28	2117.66	2102.66	2104.78	2,005.13	99.65	-	0.1869
Nov-09	2106.42	2087.72	2117.66	2102.66	2104.54	2,005.13	99.41	-	0.1881
Mar-10	2105.69	2087.42	2117.66	2102.66	2104.18	2,005.13	99.05	-	0.1845
Jun-10	2105.55	2087.34	2117.66	2102.66	2104.11	2,005.13	98.98	-	0.1840
Sep-10	2102.20	2086.93	2117.66	2102.66	2102.43	2,005.13	97.30	-	0.1569
Dec-10	2101.51	2086.40	2117.66	2102.66	2102.09	2,005.13	96.95	-	0.1558
Mar-11	2104.70	2088.39	2117.66	2102.66	2103.68	2,005.13	98.55	-	0.1655
Jun-11	2106.13	2089.86	2117.66	2102.66	2104.40	2,005.13	99.27	-	0.1639
Aug-11	2107.55	2090.36	2117.66	2102.66	2105.11	2,005.13	99.98	-	0.1720
Dec-11	2108.52	2090.19	2117.66	2102.66	2105.59	2,005.13	100.46	-	0.1825
Feb-12	2108.75	2090.00	2117.66	2102.66	2105.71	2,005.13	100.58	-	0.1864
May-12	2108.52	2089.62	2117.66	2102.66	2105.59	2,005.13	100.46	-	0.1882
Aug-12	2107.92	2089.10	2117.66	2102.66	2105.29	2,005.13	100.16	-	0.1879
Nov-12	2107.39	2088.44	2117.66	2102.66	2105.03	2,005.13	99.90	-	0.1897
Mar-13	2106.64	2087.76	2117.66	2102.66	2104.65	2,005.13	99.52	-	0.1897
May-13	2106.20	2087.35	2117.66	2102.66	2104.43	2,005.13	99.30	-	0.1898
Aug-13	2105.66	2086.69	2117.66	2102.66	2104.16	2,005.13	99.03	-	0.1916
Nov-13	2105.04	2086.13	2117.66	2102.66	2103.85	2,005.13	98.72	-	0.1916
Feb-14	2103.53	2085.36	2117.66	2102.66	2103.10	2,005.13	97.97	-	0.1855
May-14	2103.02	2084.93	2117.66	2102.66	2102.84	2,005.13	97.71	-	0.1852
Aug-14	2102.54	2084.18	2117.66	2102.66	2102.60	2,005.13	97.47	-	0.1884
Nov-14	2102.15	2083.59	2117.66	2102.66	2102.41	2,005.13	97.28	-	0.1908
Mar-15	2101.70	2082.82	2117.66	2102.66	2102.18	2,005.13	97.05	-	0.1946
May-15	2101.63	2082.45	2117.66	2102.66	2102.15	2,005.13	97.02	-	0.1977
Aug-15	2101.42	2081.86	2117.66	2102.66	2102.04	2,005.13	96.91	-	0.2019
Nov-15	2101.29	2081.36	2117.66	2102.66	2101.98	2,005.13	96.85	-	0.2058

Beaumont Site 1
Vertical Groundwater Gradient

MCEA Vertical Gradient (MW-18 (QAL) and MW-81 (MEF))

Date	MW-18 (shallow) GW Elev.	MW-81 (deep) GW Elev.	Shallow Top SE	Shallow Bot SE	Shallow Wet SCE	Deep Wet SCE	Vertical Dist. (SC, feet)	Gradient Sign	GW Gradient (feet/foot)
Sep-07	1979.08	1979.44	1978.69	1958.69	1968.69	1885.72	82.97	+	0.0043
Nov-07	1979.07	1979.39	1978.69	1958.69	1968.69	1885.72	82.97	+	0.0038
Feb-08	1984.55	1984.98	1978.69	1958.69	1968.69	1885.72	82.97	+	0.0051
May-08	1984.18	1984.70	1978.69	1958.69	1968.69	1885.72	82.97	+	0.0062
Aug-08	1982.39	1982.75	1978.69	1958.69	1968.69	1885.72	82.97	+	0.0043
Dec-08	1981.49	1981.90	1978.69	1958.69	1968.69	1885.72	82.97	+	0.0049
Feb-09	1984.21	1984.74	1978.69	1958.69	1968.69	1885.72	82.97	+	0.0064
May-09	1983.02	1983.62	1978.69	1958.69	1968.69	1885.72	82.97	+	0.0072
Aug-09	1981.09	1981.64	1978.69	1958.69	1968.69	1885.72	82.97	+	0.0066
Nov-09	1980.16	1980.58	1978.69	1958.69	1968.69	1885.72	82.97	+	0.0050
Mar-10	1984.19	1984.90	1978.69	1958.69	1968.69	1885.72	82.97	+	0.0085
Jun-10	1983.44	1984.13	1978.69	1958.69	1968.69	1885.72	82.97	+	0.0083
Sep-10	1981.19	1981.79	1978.69	1958.69	1968.69	1885.72	82.97	+	0.0072
Dec-10	1980.39	1980.89	1978.69	1958.69	1968.69	1885.72	82.97	+	0.0060
Mar-11	1986.40	1987.26	1978.69	1958.69	1968.69	1885.72	82.97	+	0.0103
Jun-11	1985.11	1986.06	1978.69	1958.69	1968.69	1885.72	82.97	+	0.0114
Aug-11	1983.18	1984.07	1978.69	1958.69	1968.69	1885.72	82.97	+	0.0107
Dec-11	1982.27	1982.98	1978.69	1958.69	1968.69	1885.72	82.97	+	0.0085
Feb-12	1981.82	1982.47	1978.69	1958.69	1968.69	1885.72	82.97	+	0.0078
May-12	1982.06	1982.75	1978.69	1958.69	1968.69	1885.72	82.97	+	0.0083
Aug-12	1980.26	1980.26	1978.69	1958.69	1968.69	1885.72	82.97	+	0.0000
Nov-12	1979.24	1979.80	1978.69	1958.69	1968.69	1885.72	82.97	+	0.0067
Mar-13	1979.32	1979.74	1978.69	1958.69	1968.69	1885.72	82.97	+	0.0050
May-13	1979.42	1979.89	1978.69	1958.69	1968.69	1885.72	82.97	+	0.0056
Aug-13	1978.44	1978.82	1978.69	1958.69	1968.57	1885.72	82.85	+	0.0046
Nov-13	1978.39	1978.65	1978.69	1958.69	1968.54	1885.72	82.82	+	0.0031
Feb-14	1978.55	1978.76	1978.69	1958.69	1968.62	1885.72	82.90	+	0.0025
May-14	1979.84	1980.11	1978.69	1958.69	1968.69	1885.72	82.97	+	0.0032
Aug-14	1978.34	1978.61	1978.69	1958.69	1968.52	1885.72	82.80	+	0.0032
Nov-14	1977.69	1977.90	1978.69	1958.69	1968.19	1885.72	82.47	+	0.0025
Mar-15	1980.73	1980.98	1978.69	1958.69	1968.69	1885.72	82.97	+	0.0030
May-15	1980.22	1980.54	1978.69	1958.69	1968.69	1885.72	82.97	+	0.0038
Aug-15	1979.24	1979.47	1978.69	1958.69	1968.69	1885.72	82.97	+	0.0027
Nov-15	1979.40	1979.55	1978.69	1958.69	1968.69	1885.72	82.97	+	0.0018

Beaumont Site 1
Vertical Groundwater Gradient

MCEA Vertical Gradient (MW-18 (QAL) and MW-15 (QAL))

Date	MW-18 (shallow) GW Elev.	MW-15 (deep) GW Elev.	Shallow Top SE	Shallow Bot SE	Shallow Wet SCE	Deep Wet SCE	Vertical Dist. (SC, feet)	Gradient Sign	GW Gradient (feet/foot)
Jun-05	1985.82	1987.08	1978.69	1958.69	1968.69	1923.76	44.93	+	0.0280
Sep-05	1984.17	1985.21	1978.69	1958.69	1968.69	1923.76	44.93	+	0.0231
Nov-05	1983.41	1984.47	1978.69	1958.69	1968.69	1923.76	44.93	+	0.0236
Mar-06	1983.70	1984.73	1978.69	1958.69	1968.69	1923.76	44.93	+	0.0229
May-06	1983.66	1985.75	1978.69	1958.69	1968.69	1923.76	44.93	+	0.0465
Sep-06	1981.57	1982.53	1978.69	1958.69	1968.69	1923.76	44.93	+	0.0214
Nov-06	1980.96	1981.74	1978.69	1958.69	1968.69	1923.76	44.93	+	0.0174
Mar-07	1980.75	1981.59	1978.69	1958.69	1968.69	1923.76	44.93	+	0.0187
May-07	1980.08	1980.91	1978.69	1958.69	1968.69	1923.76	44.93	+	0.0185
Sep-07	1979.08	1979.88	1978.69	1958.69	1968.69	1923.76	44.93	+	0.0178
Nov-07	1979.07	1979.91	1978.69	1958.69	1968.69	1923.76	44.93	+	0.0187
Feb-08	1984.55	1985.65	1978.69	1958.69	1968.69	1923.76	44.93	+	0.0245
May-08	1984.18	1985.20	1978.69	1958.69	1968.69	1923.76	44.93	+	0.0227
Aug-08	1982.39	1983.31	1978.69	1958.69	1968.69	1923.76	44.93	+	0.0205
Dec-08	1981.49	1982.24	1978.69	1958.69	1968.69	1923.76	44.93	+	0.0167
Feb-09	1984.21	1985.26	1978.69	1958.69	1968.69	1923.76	44.93	+	0.0234
May-09	1983.02	1984.04	1978.69	1958.69	1968.69	1923.76	44.93	+	0.0227
Aug-09	1981.09	1982.00	1978.69	1958.69	1968.69	1923.76	44.93	+	0.0203
Nov-09	1980.16	1980.98	1978.69	1958.69	1968.69	1923.76	44.93	+	0.0183
Mar-10	1984.19	1985.38	1978.69	1958.69	1968.69	1923.76	44.93	+	0.0265
Jun-10	1983.44	1984.47	1978.69	1958.69	1968.69	1923.76	44.93	+	0.0229
Sep-10	1981.19	1982.11	1978.69	1958.69	1968.69	1923.76	44.93	+	0.0205
Dec-10	1980.39	1981.25	1978.69	1958.69	1968.69	1923.76	44.93	+	0.0191
Mar-11	1986.40	1987.79	1978.69	1958.69	1968.69	1923.76	44.93	+	0.0309
Jun-11	1985.11	1986.37	1978.69	1958.69	1968.69	1923.76	44.93	+	0.0280
Aug-11	1983.18	1984.30	1978.69	1958.69	1968.69	1923.76	44.93	+	0.0249
Dec-11	1982.27	1983.28	1978.69	1958.69	1968.69	1923.76	44.93	+	0.0225
Feb-12	1981.82	1982.81	1978.69	1958.69	1968.69	1923.76	44.93	+	0.0220
May-12	1982.06	1983.11	1978.69	1958.69	1968.69	1923.76	44.93	+	0.0234
Aug-12	1980.26	1981.23	1978.69	1958.69	1968.69	1923.76	44.93	+	0.0216
Nov-12	1979.24	1980.13	1978.69	1958.69	1968.69	1923.76	44.93	+	0.0198
Mar-13	1979.32	1980.15	1978.69	1958.69	1968.69	1923.76	44.93	+	0.0185
May-13	1979.42	1980.26	1978.69	1958.69	1968.69	1923.76	44.93	+	0.0187
Aug-13	1978.44	1979.25	1978.69	1958.69	1968.57	1923.76	44.81	+	0.0181
Nov-13	1978.39	1979.11	1978.69	1958.69	1968.54	1923.76	44.78	+	0.0161
Feb-14	1978.55	1979.23	1978.69	1958.69	1968.62	1923.76	44.86	+	0.0152
May-14	1979.84	1980.59	1978.69	1958.69	1968.69	1923.76	44.93	+	0.0167
Aug-14	1978.34	1977.06	1978.69	1958.69	1968.52	1923.76	44.76	-	0.0286
Nov-14	1977.69	1978.38	1978.69	1958.69	1968.19	1923.76	44.43	+	0.0155
Mar-15	1980.73	1981.51	1978.69	1958.69	1968.69	1923.76	44.93	+	0.0174
May-15	1980.22	1981.00	1978.69	1958.69	1968.69	1923.76	44.93	+	0.0174
Aug-15	1979.24	1980.00	1978.69	1958.69	1968.69	1923.76	44.93	+	0.0169
Nov-15	1979.40	1980.11	1978.69	1958.69	1968.69	1923.76	44.93	+	0.0158

Beaumont Site 1
Vertical Groundwater Gradient

MCEA - Vertical Gradient (MW-77B (MEF) and MW-77A (MEF))

Date	MW-77B (shallow) GW Elev.	MW-77A (deep) GW Elev.	Shallow Top SE	Shallow Bot SE	Shallow Wet SCE	Deep Wet SCE	Vertical Dist. (SC, feet)	Gradient Sign	GW Gradient (feet/foot)
Sep-07	1913.32	1915.87	1915.88	1885.88	1899.60	1806.62	92.98	+	0.0274
Nov-07	1913.60	1915.87	1915.88	1885.88	1899.74	1806.62	93.12	+	0.0244
Feb-08	1914.53	1918.63	1915.88	1885.88	1900.20	1806.62	93.59	+	0.0438
May-08	1914.71	1918.81	1915.88	1885.88	1900.29	1806.62	93.68	+	0.0438
Aug-08	1913.57	1916.78	1915.88	1885.88	1899.72	1806.62	93.11	+	0.0345
Dec-08	1913.27	1916.17	1915.88	1885.88	1899.57	1806.62	92.96	+	0.0312
Feb-09	1914.63	1918.88	1915.88	1885.88	1900.25	1806.62	93.64	+	0.0454
May-09	1914.56	1918.83	1915.88	1885.88	1900.22	1806.62	93.60	+	0.0456
Aug-09	1913.42	1916.71	1915.88	1885.88	1899.65	1806.62	93.03	+	0.0354
Nov-09	1912.99	1915.85	1915.88	1885.88	1899.43	1806.62	92.82	+	0.0308
Mar-10	1915.61	1920.14	1915.88	1885.88	1900.74	1806.62	94.13	+	0.0481
Jun-10	1915.14	1919.76	1915.88	1885.88	1900.51	1806.62	93.89	+	0.0492
Sep-10	1913.54	1917.14	1915.88	1885.88	1899.71	1806.62	93.09	+	0.0387
Dec-10	1914.18	1917.55	1915.88	1885.88	1900.03	1806.62	93.41	+	0.0361
Mar-11	1916.61	1921.13	1915.88	1885.88	1900.88	1806.62	94.26	+	0.0479
Jun-11	1915.66	1920.63	1915.88	1885.88	1900.77	1806.62	94.15	+	0.0528
Aug-11	1914.51	1918.79	1915.88	1885.88	1900.19	1806.62	93.58	+	0.0457
Dec-11	1914.10	1918.24	1915.88	1885.88	1899.99	1806.62	93.37	+	0.0443
Feb-12	1914.20	1918.66	1915.88	1885.88	1900.04	1806.62	93.42	+	0.0477
May-12	1913.97	1918.37	1915.88	1885.88	1899.92	1806.62	93.31	+	0.0471
Aug-12	1913.23	1916.55	1915.88	1885.88	1899.55	1806.62	92.94	+	0.0357
Nov-12	1912.99	1915.84	1915.88	1885.88	1899.43	1806.62	92.82	+	0.0307
Mar-13	1914.01	1917.52	1915.88	1885.88	1899.94	1806.62	93.33	+	0.0376
May-13	1913.82	1917.24	1915.88	1885.88	1899.85	1806.62	93.23	+	0.0367
Aug-13	1912.16	1914.90	1915.88	1885.88	1899.02	1806.62	92.40	+	0.0296
Nov-13	1912.29	1914.77	1915.88	1885.88	1899.08	1806.62	92.47	+	0.0268
Feb-14	1912.97	1915.49	1915.88	1885.88	1899.42	1806.62	92.81	+	0.0271
May-14	1913.00	1915.82	1915.88	1885.88	1899.44	1806.62	92.82	+	0.0304
Aug-14	1911.66	1914.04	1915.88	1885.88	1898.77	1806.62	92.15	+	0.0258
Nov-14	1911.57	1913.57	1915.88	1885.88	1898.72	1806.62	92.11	+	0.0217
Mar-15	1913.38	1916.34	1915.88	1885.88	1899.63	1806.62	93.01	+	0.0318
May-15	1913.25	1916.25	1915.88	1885.88	1899.56	1806.62	92.95	+	0.0323
Aug-15	1912.38	1914.96	1915.88	1885.88	1899.13	1806.62	92.51	+	0.0279
Nov-15	1912.10	1914.25	1915.88	1885.88	1898.99	1806.62	92.37	+	0.0233

Beaumont Site 1
Vertical Groundwater Gradient

MCEA Vertical Gradient (MW-84A (MEF) and MW-84B (MEF))

Date	MW-84A (shallow) GW Elev.	MW-84B (deep) GW Elev.	Shallow Top SE	Shallow Bot SE	Shallow Wet SCE	Deep Wet SCE	Vertical Dist. (SC, feet)	Gradient Sign	GW Gradient (feet/foot)
Feb-09	1947.59	1946.17	1925.02	1915.02	1920.02	1876.19	43.83	-	0.0324
May-09	1947.50	1946.14	1925.02	1915.02	1920.02	1876.19	43.83	-	0.0310
Aug-09	1947.17	1945.76	1925.02	1915.02	1920.02	1876.19	43.83	-	0.0322
Nov-09	1946.81	1945.39	1925.02	1915.02	1920.02	1876.19	43.83	-	0.0324
Mar-10	1947.00	1945.53	1925.02	1915.02	1920.02	1876.19	43.83	-	0.0335
Jun-10	1946.68	1944.24	1925.02	1915.02	1920.02	1876.19	43.83	-	0.0557
Sep-10	1946.15	1943.83	1925.02	1915.02	1920.02	1876.19	43.83	-	0.0529
Dec-10	1945.94	1943.99	1925.02	1915.02	1920.02	1876.19	43.83	-	0.0445
Mar-11	1946.46	1944.89	1925.02	1915.02	1920.02	1876.19	43.83	-	0.0358
Jun-11	1946.59	1945.31	1925.02	1915.02	1920.02	1876.19	43.83	-	0.0292
Aug-11	1946.57	1945.51	1925.02	1915.02	1920.02	1876.19	43.83	-	0.0242
Dec-11	1946.61	1945.58	1925.02	1915.02	1920.02	1876.19	43.83	-	0.0235
Feb-12	1946.38	1945.47	1925.02	1915.02	1920.02	1876.19	43.83	-	0.0208
May-12	1946.49	1945.51	1925.02	1915.02	1920.02	1876.19	43.83	-	0.0224
Aug-12	1946.24	1945.33	1925.02	1915.02	1920.02	1876.19	43.83	-	0.0208
Nov-12	1945.84	1944.97	1925.02	1915.02	1920.02	1876.19	43.83	-	0.0198
Mar-13	1945.68	1944.76	1925.02	1915.02	1920.02	1876.19	43.83	-	0.0210
May-13	1945.77	1944.71	1925.02	1915.02	1920.02	1876.19	43.83	-	0.0242
Aug-13	1945.38	1944.36	1925.02	1915.02	1920.02	1876.19	43.83	-	0.0233
Nov-13	1945.25	1944.23	1925.02	1915.02	1920.02	1876.19	43.83	-	0.0233
Feb-14	1944.77	1943.81	1925.02	1915.02	1920.02	1876.19	43.83	-	0.0219
May-14	1944.58	1943.57	1925.02	1915.02	1920.02	1876.19	43.83	-	0.0230
Aug-14	1944.23	1943.23	1925.02	1915.02	1920.02	1876.19	43.83	-	0.0228
Nov-14	1943.92	1942.84	1925.02	1915.02	1920.02	1876.19	43.83	-	0.0246
Mar-15	1943.93	1942.72	1925.02	1915.02	1920.02	1876.19	43.83	-	0.0276
May-15	1943.74	1942.48	1925.02	1915.02	1920.02	1876.19	43.83	-	0.0287
Aug-15	1943.40	1942.21	1925.02	1915.02	1920.02	1876.19	43.83	-	0.0272
Nov-15	1943.09	1941.88	1925.02	1915.02	1920.02	1876.19	43.83	-	0.0276

MCEA Vertical Gradient (MW-85B (MEF) and MW-85A (MEF))

Date	MW-85B (shallow) GW Elev.	MW-85A (deep) GW Elev.	Shallow Top SE	Shallow Bot SE	Shallow Wet SCE	Deep Wet SCE	Vertical Dist. (SC, feet)	Gradient Sign	GW Gradient (feet/foot)
Feb-09	1927.66	1923.76	1,923.74	1,903.74	1913.74	1,834.71	79.03	-	0.0493
May-09	1925.52	1923.11	1,923.74	1,903.74	1913.74	1,834.71	79.03	-	0.0305
Aug-09	1923.28	1921.81	1,923.74	1,903.74	1913.51	1,834.71	78.80	-	0.0187
Nov-09	1922.55	1921.15	1,923.74	1,903.74	1913.15	1,834.71	78.43	-	0.0178
Mar-10	1927.49	1924.83	1,923.74	1,903.74	1913.74	1,834.71	79.03	-	0.0337
Jun-10	1926.44	1924.04	1,923.74	1,903.74	1913.74	1,834.71	79.03	-	0.0304
Sep-10	1923.92	1922.52	1,923.74	1,903.74	1913.74	1,834.71	79.03	-	0.0177
Dec-10	1924.23	1922.06	1,923.74	1,903.74	1913.74	1,834.71	79.03	-	0.0275
Mar-11	1928.26	1925.75	1,923.74	1,903.74	1913.74	1,834.71	79.03	-	0.0318
Jun-11	1927.04	1924.91	1,923.74	1,903.74	1913.74	1,834.71	79.03	-	0.0270
Aug-11	1925.26	1923.92	1,923.74	1,903.74	1913.74	1,834.71	79.03	-	0.0170
Dec-11	1925.96	1923.51	1,923.74	1,903.74	1913.74	1,834.71	79.03	-	0.0310
Feb-12	1925.82	1923.20	1,923.74	1,903.74	1913.74	1,834.71	79.03	-	0.0332
May-12	1925.17	1922.88	1,923.74	1,903.74	1913.74	1,834.71	79.03	-	0.0290
Aug-12	1922.82	1921.81	1,923.74	1,903.74	1913.28	1,834.71	78.57	-	0.0129
Nov-12	1922.69	1921.27	1,923.74	1,903.74	1913.22	1,834.71	78.51	-	0.0181
Mar-13	1924.58	1921.82	1,923.74	1,903.74	1913.74	1,834.71	79.03	-	0.0349
May-13	1923.70	1921.54	1,923.74	1,903.74	1913.72	1,834.71	79.01	-	0.0273
Aug-13	1921.04	1920.24	1,923.74	1,903.74	1912.39	1,834.71	77.68	-	0.0103
Nov-13	1921.67	1920.08	1,923.74	1,903.74	1912.71	1,834.71	77.99	-	0.0204
Feb-14	1922.14	1919.95	1,923.74	1,903.74	1912.94	1,834.71	78.23	-	0.0280
May-14	1922.56	1920.13	1,923.74	1,903.74	1913.15	1,834.71	78.44	-	0.0310
Aug-14	1920.36	1919.00	1,923.74	1,903.74	1912.05	1,834.71	77.34	-	0.0176
Nov-14	1920.08	1918.60	1,923.74	1,903.74	1911.91	1,834.71	77.20	-	0.0192
Mar-15	1924.35	1921.00	1,923.74	1,903.74	1913.74	1,834.71	79.03	-	0.0424
May-15	1923.84	1923.35	1,923.74	1,903.74	1913.74	1,834.71	79.03	-	0.0062
Aug-15	1921.74	1919.63	1,923.74	1,903.74	1912.74	1,834.71	78.03	-	0.0270
Nov-15	1920.49	1919.00	1,923.74	1,903.74	1912.12	1,834.71	77.41	-	0.0192

Beaumont Site 1
Vertical Groundwater Gradient

MCEA Vertical Gradient (MW-86B (QAL/MEF) and MW-86A (MEF))

Date	MW-86B (shallow) GW Elev.	MW-86A (deep) GW Elev.	Shallow Top SE	Shallow Bot SE	Shallow Wet SCE	Deep Wet SCE	Vertical Dist. (SC, feet)	Gradient Sign	GW Gradient (feet/foot)
Feb-09	1906.71	1908.31	1913.21	1893.21	1899.96	1828.21	71.75	+	0.0223
May-09	1905.06	1907.78	1913.21	1893.21	1899.14	1828.21	70.93	+	0.0384
Aug-09	1904.06	1906.77	1913.21	1893.21	1898.64	1828.21	70.43	+	0.0385
Nov-09	1903.54	1906.24	1913.21	1893.21	1898.38	1828.21	70.17	+	0.0385
Mar-10	1906.49	1909.50	1913.21	1893.21	1899.85	1828.21	71.64	+	0.0420
Jun-10	1905.48	1908.66	1913.21	1893.21	1899.35	1828.21	71.14	+	0.0447
Sep-10	1904.17	1907.23	1913.21	1893.21	1898.69	1828.21	70.48	+	0.0434
Dec-10	1903.64	1906.84	1913.21	1893.21	1898.43	1828.21	70.22	+	0.0456
Mar-11	1906.71	1910.28	1913.21	1893.21	1899.96	1828.21	71.75	+	0.0498
Jun-11	1905.40	1909.32	1913.21	1893.21	1899.31	1828.21	71.10	+	0.0551
Aug-11	1904.66	1908.61	1913.21	1893.21	1898.94	1828.21	70.72	+	0.0559
Dec-11	1904.15	1907.92	1913.21	1893.21	1898.68	1828.21	70.47	+	0.0535
Feb-12	1904.01	1907.74	1913.21	1893.21	1898.61	1828.21	70.40	+	0.0530
May-12	1904.12	1907.54	1913.21	1893.21	1898.67	1828.21	70.45	+	0.0485
Aug-12	1903.40	1906.55	1913.21	1893.21	1898.31	1828.21	70.10	+	0.0449
Nov-12	1903.18	1906.14	1913.21	1893.21	1898.20	1828.21	69.99	+	0.0423
Mar-13	1903.61	1906.75	1913.21	1893.21	1898.41	1828.21	70.20	+	0.0447
May-13	1903.75	1906.62	1913.21	1893.21	1898.48	1828.21	70.27	+	0.0408
Aug-13	1903.05	1905.37	1913.21	1893.21	1898.13	1828.21	69.92	+	0.0332
Nov-13	1902.89	1905.27	1913.21	1893.21	1898.05	1828.21	69.84	+	0.0341
Feb-14	1902.77	1905.35	1913.21	1893.21	1897.99	1828.21	69.78	+	0.0370
May-14	1903.00	1905.40	1913.21	1893.21	1898.11	1828.21	69.90	+	0.0343
Aug-14	1902.59	1904.31	1913.21	1893.21	1897.90	1828.21	69.69	+	0.0247
Nov-14	1902.39	1903.96	1913.21	1893.21	1897.80	1828.21	69.59	+	0.0226
Mar-15	1904.73	1906.43	1913.21	1893.21	1898.97	1828.21	70.76	+	0.0240
May-15	1904.02	1905.90	1913.21	1893.21	1898.62	1828.21	70.41	+	0.0267
Aug-15	1903.37	1905.11	1913.21	1893.21	1898.29	1828.21	70.08	+	0.0248
Nov-15	1903.04	1904.63	1913.21	1893.21	1898.13	1828.21	69.92	+	0.0227

MCEA Vertical Gradient (MW-87B (MEF) and MW-87A (MEF))

Date	MW-87B (shallow) GW Elev.	MW-87A (deep) GW Elev.	Shallow Top SE	Shallow Bot SE	Shallow Wet SCE	Deep Wet SCE	Vertical Dist. (SC, feet)	Gradient Sign	GW Gradient (feet/foot)
Feb-09	1918.87	1917.82	1923.82	1903.82	1911.35	1,843.92	67.42	-	0.0156
May-09	1918.81	1917.66	1923.82	1903.82	1911.32	1,843.92	67.40	-	0.0171
Aug-09	1917.66	1916.60	1923.82	1903.82	1910.74	1,843.92	66.82	-	0.0159
Nov-09	1916.80	1915.95	1923.82	1903.82	1910.31	1,843.92	66.39	-	0.0128
Mar-10	1922.32	1920.64	1923.82	1903.82	1913.07	1,843.92	69.15	-	0.0243
Jun-10	1921.17	1919.44	1923.82	1903.82	1912.50	1,843.92	68.57	-	0.0252
Sep-10	1919.01	1918.07	1923.82	1903.82	1911.42	1,843.92	67.50	-	0.0139
Dec-10	1918.05	1917.23	1923.82	1903.82	1910.94	1,843.92	67.01	-	0.0122
Mar-11	1924.91	1920.72	1923.82	1903.82	1913.82	1,843.92	69.90	-	0.0599
Jun-11	1922.79	1921.30	1923.82	1903.82	1913.31	1,843.92	69.38	-	0.0215
Aug-11	1920.58	1919.42	1923.82	1903.82	1912.20	1,843.92	68.28	-	0.0170
Dec-11	1919.41	1918.57	1923.82	1903.82	1911.62	1,843.92	67.69	-	0.0124
Feb-12	1918.93	1918.05	1923.82	1903.82	1911.38	1,843.92	67.45	-	0.0130
May-12	1918.77	1917.66	1923.82	1903.82	1911.30	1,843.92	67.38	-	0.0165
Aug-12	1917.93	1916.82	1923.82	1903.82	1910.88	1,843.92	66.95	-	0.0166
Nov-12	1917.06	1916.21	1923.82	1903.82	1910.44	1,843.92	66.52	-	0.0128
Mar-13	1916.91	1916.27	1923.82	1903.82	1910.37	1,843.92	66.44	-	0.0096
May-13	1917.15	1916.19	1923.82	1903.82	1910.49	1,843.92	66.56	-	0.0144
Aug-13	1916.00	1915.17	1923.82	1903.82	1909.91	1,843.92	65.99	-	0.0126
Nov-13	1915.61	1914.94	1923.82	1903.82	1909.72	1,843.92	65.79	-	0.0102
Feb-14	1915.14	1914.73	1923.82	1903.82	1909.48	1,843.92	65.56	-	0.0063
May-14	1915.15	1914.68	1923.82	1903.82	1909.49	1,843.92	65.56	-	0.0072
Aug-14	1914.27	1913.82	1923.82	1903.82	1909.05	1,843.92	65.13	-	0.0069
Nov-14	1912.90	1913.44	1923.82	1903.82	1908.36	1,843.92	64.44	+	0.0084
Mar-15	1916.58	1915.75	1923.82	1903.82	1910.20	1,843.92	66.28	-	0.0125
May-15	1916.21	1915.30	1923.82	1903.82	1910.02	1,843.92	66.09	-	0.0138
Aug-15	1915.19	1914.43	1923.82	1903.82	1909.51	1,843.92	65.58	-	0.0116
Nov-15	1914.55	1913.92	1923.82	1903.82	1909.19	1,843.92	65.26	-	0.0097

Beaumont Site 1
Vertical Groundwater Gradient

NPCA - Vertical Gradient (MW-75B (QAL) and MW-75A (MEF))

Date	MW-75B (shallow) GW Elev.	WM-75A (deep) GW Elev.	Shallow Top SE	Shallow Bot SE	Shallow Wet SCE	Deep Wet SCE	Vertical Dist. (SC, feet)	Gradient Sign	GW Gradient (feet/foot)
Sep-07	2106.61	2096.43	2139.96	2109.96	2108.29	1984.44	123.85	-	0.0823
Nov-07	2105.85	2096.51	2139.96	2109.96	2107.91	1984.44	123.47	-	0.0757
Feb-08	2109.04	2097.94	2139.96	2109.96	2109.50	1984.44	125.07	-	0.0888
May-08	2108.86	2099.92	2139.96	2109.96	2109.41	1984.44	124.98	-	0.0716
Aug-08	2106.85	2097.31	2139.96	2109.96	2108.41	1984.44	123.97	-	0.0770
Dec-08	2104.69	2095.46	2139.96	2109.96	2107.33	1984.44	122.89	-	0.0752
Feb-09	2103.65	2094.54	2139.96	2109.96	2106.81	1984.44	122.37	-	0.0745
May-09	2103.20	2094.15	2139.96	2109.96	2106.58	1984.44	122.15	-	0.0741
Aug-09	2101.91	2093.10	2139.96	2109.96	2105.94	1984.44	121.50	-	0.0726
Nov-09	2100.86	2092.13	2139.96	2109.96	2105.41	1984.44	120.98	-	0.0722
Mar-10	2101.75	2092.62	2139.96	2109.96	2105.86	1984.44	121.42	-	0.0753
Jun-10	2101.75	2092.65	2139.96	2109.96	2105.86	1984.44	121.42	-	0.0750
Sep-10	2100.60	2091.75	2139.96	2109.96	2105.28	1984.44	120.85	-	0.0733
Dec-10	2099.20	2090.63	2139.96	2109.96	2104.58	1984.44	120.15	-	0.0714
Mar-11	2109.77	2099.35	2139.96	2109.96	2109.87	1984.44	125.43	-	0.0830
Jun-11	2112.32	2103.02	2139.96	2109.96	2111.14	1984.44	126.71	-	0.0735
Aug-11	2110.73	2101.53	2139.96	2109.96	2110.35	1984.44	125.91	-	0.0731
Dec-11	2108.38	2099.17	2139.96	2109.96	2109.17	1984.44	124.74	-	0.0739
Feb-12	2107.11	2097.83	2139.96	2109.96	2108.54	1984.44	124.10	-	0.0748
May-12	2105.63	2096.49	2139.96	2109.96	2107.80	1984.44	123.36	-	0.0741
Aug-12	2104.26	2095.21	2139.96	2109.96	2107.11	1984.44	122.68	-	0.0738
Nov-12	2102.80	2093.86	2139.96	2109.96	2106.38	1984.44	121.95	-	0.0734
Mar-13	2101.37	2092.49	2139.96	2109.96	2105.67	1984.44	121.23	-	0.0733
May-13	2100.44	2091.73	2139.96	2109.96	2105.20	1984.44	120.77	-	0.0722
Aug-13	2099.31	2090.65	2139.96	2109.96	2104.64	1984.44	120.20	-	0.0721
Nov-13	2098.34	2089.74	2139.96	2109.96	2104.15	1984.44	119.72	-	0.0719
Feb-14	2097.17	2088.67	2139.96	2109.96	2103.57	1984.44	119.13	-	0.0714
May-14	2096.38	2087.93	2139.96	2109.96	2103.17	1984.44	118.74	-	0.0712
Aug-14	2095.40	2086.99	2139.96	2109.96	2102.68	1984.44	118.25	-	0.0712
Nov-14	2094.41	2086.10	2139.96	2109.96	2102.19	1984.44	117.75	-	0.0706
Mar-15	2093.41	2085.23	2139.96	2109.96	2101.69	1984.44	117.25	-	0.0698
May-15	2092.83	2084.66	2139.96	2109.96	2101.40	1984.44	116.96	-	0.0699
Aug-15	2092.06	2091.32	2139.96	2109.96	2101.01	1984.44	116.58	-	0.0063
Nov-15	2083.93	2083.26	2139.96	2109.96	2096.94	1984.44	112.51	-	0.0060

Beaumont Site 1
Vertical Groundwater Gradient

NPCA - Vertical Gradient (MW-76B (QAL) and MW-76A (MEF))

Date	MW-76B (shallow) GW Elev.	MW-76A (deep) GW Elev.	Shallow Top SE	Shallow Bot SE	Shallow Wet SCE	Deep Wet SCE	Vertical Dist. (SC, feet)	Gradient Sign	GW Gradient (feet/foot)
Sep-07	2089.38	2085.55	2090.40	2070.40	2079.89	1910.91	168.99	-	0.0227
Nov-07	2088.24	2084.74	2090.40	2070.40	2079.32	1910.91	168.42	-	0.0208
Feb-08	2093.04	2086.03	2090.40	2070.40	2080.40	1910.91	169.50	-	0.0414
May-08	2093.19	2086.91	2090.40	2070.40	2080.40	1910.91	169.50	-	0.0371
Aug-08	2090.15	2082.91	2090.40	2070.40	2080.28	1910.91	169.37	-	0.0428
Dec-08	2088.52	2083.94	2090.40	2070.40	2079.46	1910.91	168.56	-	0.0272
Feb-09	2089.25	2083.50	2090.40	2070.40	2079.83	1910.91	168.92	-	0.0341
May-09	2089.12	2083.07	2090.40	2070.40	2079.76	1910.91	168.86	-	0.0359
Aug-09	2087.19	2081.92	2090.40	2070.40	2078.80	1910.91	167.89	-	0.0314
Nov-09	2085.66	2080.96	2090.40	2070.40	2078.03	1910.91	167.13	-	0.0282
Mar-10	2087.75	2081.51	2090.40	2070.40	2079.08	1910.91	168.17	-	0.0371
Jun-10	2088.25	2081.27	2090.40	2070.40	2079.33	1910.91	168.42	-	0.0415
Sep-10	2086.09	2080.44	2090.40	2070.40	2078.25	1910.91	167.34	-	0.0338
Dec-10	2085.49	2079.55	2090.40	2070.40	2077.95	1910.91	167.04	-	0.0356
Mar-11	2091.75	2086.02	2090.40	2070.40	2080.40	1910.91	169.50	-	0.0338
Jun-11	2092.13	2089.12	2090.40	2070.40	2080.40	1910.91	169.50	-	0.0178
Aug-11	2090.71	2088.11	2090.40	2070.40	2080.40	1910.91	169.50	-	0.0154
Dec-11	2089.58	2086.26	2090.40	2070.40	2079.99	1910.91	169.09	-	0.0197
Feb-12	2089.93	2085.24	2090.40	2070.40	2080.17	1910.91	169.26	-	0.0277
May-12	2089.48	2084.33	2090.40	2070.40	2079.94	1910.91	169.04	-	0.0305
Aug-12	2087.77	2083.01	2090.40	2070.40	2079.09	1910.91	168.18	-	0.0283
Nov-12	2086.98	2081.68	2090.40	2070.40	2078.69	1910.91	167.79	-	0.0316
Mar-13	2087.10	2080.51	2090.40	2070.40	2078.75	1910.91	167.85	-	0.0393
May-13	2086.45	2079.83	2090.40	2070.40	2078.43	1910.91	167.52	-	0.0395
Aug-13	2085.37	2078.70	2090.40	2070.40	2077.89	1910.91	166.98	-	0.0400
Nov-13	2084.75	2077.80	2090.40	2070.40	2077.58	1910.91	166.67	-	0.0417
Feb-14	2084.48	2076.91	2090.40	2070.40	2077.44	1910.91	166.54	-	0.0455
May-14	2083.93	2076.44	2090.40	2070.40	2077.17	1910.91	166.26	-	0.0451
Aug-14	2082.85	2075.55	2090.40	2070.40	2076.63	1910.91	165.72	-	0.0441
Nov-14	2082.12	2074.77	2090.40	2070.40	2076.26	1910.91	165.36	-	0.0445
Mar-15	2082.50	2074.47	2090.40	2070.40	2076.45	1910.91	165.55	-	0.0485
May-15	2081.86	2074.06	2090.40	2070.40	2076.13	1910.91	165.23	-	0.0472
Aug-15	2081.20	2073.44	2090.40	2070.40	2075.80	1910.91	164.90	-	0.0471
Nov-15	2080.46	2072.95	2090.40	2070.40	2075.43	1910.91	164.53	-	0.0457

Notes:

GW Elev. -	Groundwater elevation
Top SE -	Top of screen elevation
Bot SE -	Bottom of screen elevation
Wet SE -	Wetted screen midpoint
Dist. SE -	Distance between shallow and deep wetted screen midpoint
BPA -	Burn Pit Area.
MCEA -	Massacre Canyon Entrance Area.
NPCA -	Northern Protero Creek Area.
RMPA -	Rocket Motor Production Area.
QAL -	Quaternary alluvium.
QAL/MEF -	Quaternary alluvium / Mt Eden.
MEF -	Mount Eden Formation.

Beaumont Site 1
HorizontalGroundwater Gradients

Overall Groundwater Gradient (MW-36 -> BPA -> RMPA -> NPCA -> MCEA -> MW-18)

Date	MW-36 GW Elev.	MW-18 GW Elev.	Horizontal Dist. (feet)	GW Gradient (feet/foot)
Dec-04	2107.72	1989.73	11193	0.011
Mar-05	2174.42	1986.56	11193	0.018
Jun-05	2149.37	1985.82	11193	0.015
Sep-05	2138.23	1984.17	11193	0.014
Nov-05	2134.41	1983.41	11193	0.013
Mar-06	2130.46	1983.70	11193	0.013
May-06	2129.72	1983.66	11193	0.013
Sep-06	2127.62	1981.57	11193	0.013
Nov-06	2125.24	1980.96	11193	0.013
Mar-07	2123.03	1980.75	11193	0.013
May-07	2121.04	1980.08	11193	0.013
Sep-07	2119.01	1979.08	11193	0.013
Nov-07	2118.18	1979.07	11193	0.012
Feb-08	2125.50	1984.55	11193	0.013
May-08	2137.24	1984.18	11193	0.014
Aug-08	2130.41	1982.39	11193	0.013
Dec-08	2124.54	1981.49	11193	0.013
Feb-09	2121.60	1984.21	11193	0.012
May-09	2131.76	1983.02	11193	0.013
Aug-09	2127.09	1981.09	11193	0.013
Nov-09	2123.26	1980.16	11193	0.013
Mar-10	2149.17	1984.19	11193	0.015
Jun-10	2142.00	1983.44	11193	0.014
Sep-10	2131.58	1981.19	11193	0.013
Dec-10	2125.28	1980.39	11193	0.013
Mar-11	2166.38	1986.40	11193	0.016
Jun-11	2147.71	1985.11	11193	0.015
Aug-11	2139.25	1983.18	11193	0.014
Dec-11	2132.51	1982.27	11193	0.013
Feb-12	2128.65	1981.82	11193	0.013
May-12	2125.76	1982.06	11193	0.013
Aug-12	2123.68	1980.26	11193	0.013
Nov-12	2121.19	1979.24	11193	0.013
Mar-13	2119.05	1979.32	11193	0.012
May-13	2118.20	1979.42	11193	0.012
Aug-13	2117.24	1978.44	11193	0.012
Nov-13	2116.89	1978.39	11193	0.012
Feb-14	2116.58	1978.55	11193	0.012
May-14	2116.19	1979.84	11193	0.012
Aug-14	2111.52	1978.34	11193	0.012
Nov-14	2108.43	1977.69	11193	0.012
Mar-15	2109.79	1980.73	11193	0.012
May-15	2109.80	1980.22	11193	0.012
Aug-15	2108.53	1979.24	11193	0.012
Nov-15	2107.40	1979.40	11193	0.011

Beaumont Site 1
HorizontalGroundwater Gradients

BPA Groundwater Gradient (MW-36 -> MW-2)

Date	MW-36 GW Elev.	MW-2 GW Elev.	Horizontal Dist. (feet)	GW Gradient (feet/foot)
Sep-05	2138.23	2122.23	2086	0.0077
Nov-05	2134.41	2120.51	2086	0.0067
Mar-06	2130.46	2118.55	2086	0.0057
May-06	2129.72	2117.15	2086	0.0060
Sep-06	2127.62	2115.33	2086	0.0059
Nov-06	2125.24	2113.78	2086	0.0055
Mar-07	2123.03	2111.99	2056	0.0054
May-07	2121.04	2110.64	2056	0.0051
Sep-07	2119.01	2108.93	2056	0.0049
Nov-07	2118.18	2108.05	2056	0.0049
Feb-08	2125.50	2108.43	2056	0.0083
May-08	2137.24	2109.42	2056	0.0135
Aug-08	2130.41	2108.30	2056	0.0108
Dec-08	2124.54	2106.58	2056	0.0087
Feb-09	2121.60	2105.33	2056	0.0079
May-09	2131.76	2104.86	2056	0.0131
Aug-09	2127.09	2103.79	2056	0.0113
Nov-09	2123.26	2102.78	2056	0.0100
Mar-10	2149.17	2102.20	2056	0.0228
Jun-10	2142.00	2102.60	2056	0.0192
Sep-10	2131.58	2102.04	2056	0.0144
Dec-10	2125.28	2100.95	2056	0.0118
Mar-11	2166.38	2107.85	2056	0.0285
Jun-11	2147.71	2112.97	2056	0.0169
Aug-11	2139.25	2112.21	2056	0.0132
Dec-11	2132.51	2110.37	2056	0.0108
Feb-12	2128.65	2109.13	2056	0.0095
May-12	2125.76	2107.64	2056	0.0088
Aug-12	2123.68	2106.31	2056	0.0084
Nov-12	2121.19	2104.94	2056	0.0079
Mar-13	2119.05	2103.37	2056	0.0076
May-13	2118.20	2102.44	2056	0.0077
Aug-13	2117.24	2101.29	2056	0.0078
Nov-13	2116.89	2100.33	2056	0.0081
Feb-14	2116.58	2099.05	2056	0.0085
May-14	2116.19	2098.28	2056	0.0087
Aug-14	2111.52	2097.21	2056	0.0070
Nov-14	2108.43	2096.25	2056	0.0059
Mar-15	2109.79	2095.13	2056	0.007
May-15	2109.80	2094.49	2056	0.007
Aug-15	2108.53	2093.74	2056	0.007
Nov-15	2107.40	2092.98	2056	0.007

Beaumont Site 1
HorizontalGroundwater Gradients

RMPA Groundwater Gradient (MW-2 -> MW-5)

Date	MW-2 GW Elev.	MW-5 GW Elev.	Horizontal Dist. (feet)	GW Gradient (feet/foot)
Sep-05	2122.23	2107.88	2436	0.0059
Nov-05	2120.51	2107.99	2436	0.0051
Mar-06	2118.55	2107.90	2436	0.0044
May-06	2117.15	2107.60	2436	0.0039
Sep-06	2115.33	2106.60	2436	0.0036
Nov-06	2113.78	2105.79	2436	0.0033
Mar-07	2111.99	2105.34	2436	0.0027
May-07	2110.64	2104.49	2436	0.0025
Sep-07	2108.93	2103.35	2436	0.0023
Nov-07	2108.05	2102.75	2436	0.0022
Feb-08	2108.43	2102.61	2436	0.0024
May-08	2109.42	2103.03	2436	0.0026
Aug-08	2108.30	2102.34	2436	0.0024
Dec-08	2106.58	2101.42	2436	0.0021
Feb-09	2105.33	2100.78	2436	0.0019
May-09	2104.86	2100.43	2436	0.0018
Aug-09	2103.79	2099.62	2436	0.0017
Nov-09	2102.78	2098.97	2436	0.0016
Mar-10	2102.20	2098.47	2436	0.0015
Jun-10	2102.60	2098.50	2436	0.0017
Sep-10	2102.04	2098.09	2436	0.0016
Dec-10	2100.95	2097.49	2436	0.0014
Mar-11	2107.85	2100.57	2436	0.0030
Jun-11	2112.97	2103.10	2436	0.0041
Aug-11	2112.21	2103.23	2436	0.0037
Dec-11	2110.37	2102.96	2436	0.0030
Feb-12	2109.13	2102.35	2436	0.0028
May-12	2107.64	2101.72	2436	0.0024
Aug-12	2106.31	2101.03	2436	0.0022
Nov-12	2104.94	2100.31	2436	0.0019
Mar-13	2103.37	2099.30	2436	0.0017
May-13	2102.44	2098.69	2436	0.0015
Aug-13	2101.29	2097.90	2436	0.0014
Nov-13	2100.33	2097.09	2436	0.0013
Feb-14	2099.05	2096.30	2436	0.0011
May-14	2098.28	2095.66	2436	0.0011
Aug-14	2097.21	2091.50	2436	0.0023
Nov-14	2096.25	2094.05	2436	0.0009
Mar-15	2095.13	2090.30	2436	0.002
May-15	2094.49	2089.39	2436	0.002
Aug-15	2093.74	2092.18	2436	0.001
Nov-15	2092.98	2091.75	2436	0.001

Beaumont Site 1
HorizontalGroundwater Gradients

NPCA Groundwater Gradient (MW-5 -> MW-46)

Date	MW-5 GW Elev.	MW-46 GW Elev.	Horizontal Dist. (feet)	GW Gradient (feet/foot)
Sep-05	2107.88	2028.35	3655	0.022
Nov-05	2107.99	2025.76	3655	0.022
Mar-06	2107.90	2024.85	3655	0.023
May-06	2107.60	2026.05	3655	0.022
Sep-06	2106.60	2023.56	3655	0.023
Nov-06	2105.79	2021.78	3655	0.023
Mar-07	2105.34	2021.24	3655	0.023
May-07	2104.49	2021.14	3655	0.023
Sep-07	2103.35	2020.49	3655	0.023
Nov-07	2102.75	2020.23	3655	0.023
Feb-08	2102.61	2024.62	3655	0.021
May-08	2103.03	2026.11	3655	0.021
Aug-08	2102.34	2023.63	3655	0.022
Dec-08	2101.42	2020.89	3655	0.022
Feb-09	2100.78	2023.89	3655	0.021
May-09	2100.43	2023.97	3655	0.021
Aug-09	2099.62	2021.87	3655	0.021
Nov-09	2098.97	2020.18	3655	0.022
Mar-10	2098.47	2025.47	3655	0.020
Jun-10	2098.50	2025.20	3655	0.020
Sep-10	2098.09	2022.50	3655	0.021
Dec-10	2097.49	2020.11	3655	0.021
Mar-11	2100.57	2029.24	3655	0.020
Jun-11	2103.10	2028.76	3655	0.020
Aug-11	2103.23	2025.98	3655	0.021
Dec-11	2102.96	2022.93	3655	0.022
Feb-12	2102.35	2022.30	3655	0.022
May-12	2101.72	2023.41	3655	0.021
Aug-12	2101.03	2021.75	3655	0.022
Nov-12	2100.31	2020.31	3655	0.022
Mar-13	2099.30	2019.96	3655	0.022
May-13	2098.69	2020.45	3655	0.021
Aug-13	2097.90	2019.82	3655	0.021
Nov-13	2097.09	2019.46	3655	0.021
Feb-14	2096.30	2019.24	3655	0.021
May-14	2095.66	2019.83	3655	0.021
Aug-14	2091.50	2019.24	3655	0.020
Nov-14	2094.05	2019.89	3655	0.020
Mar-15	2090.30	2019.49	3655	0.019
May-15	2089.39	2019.49	3655	0.019
Aug-15	2092.18	2018.99	3655	0.020
Nov-15	2091.75	2018.72	3655	0.020

Beaumont Site 1
HorizontalGroundwater Gradients

MCEA Groundwater Gradient (MW-46 -> MW-18)

Date	MW-46 GW Elev.	MW-18 GW Elev.	Horizontal Dist. (feet)	GW Gradient (feet/foot)
Sep-05	2028.35	1984.17	3128	0.014
Nov-05	2025.76	1983.41	3128	0.014
Mar-06	2024.85	1983.70	3128	0.013
May-06	2026.05	1983.66	3128	0.014
Sep-06	2023.56	1981.57	3128	0.013
Nov-06	2021.78	1980.96	3128	0.013
Mar-07	2021.24	1980.75	3046	0.013
May-07	2021.14	1980.08	3046	0.013
Sep-07	2020.49	1979.08	3046	0.014
Nov-07	2020.23	1979.07	3046	0.014
Feb-08	2024.62	1984.55	3046	0.013
May-08	2026.11	1984.18	3046	0.014
Aug-08	2023.63	1982.39	3046	0.014
Dec-08	2020.89	1981.49	3046	0.013
Feb-09	2023.89	1984.21	3046	0.013
May-09	2023.97	1983.02	3046	0.013
Aug-09	2021.87	1981.09	3046	0.013
Nov-09	2020.18	1980.16	3046	0.013
Mar-10	2025.47	1984.19	3046	0.014
Jun-10	2025.20	1983.44	3046	0.014
Sep-10	2022.50	1981.19	3046	0.014
Dec-10	2020.11	1980.39	3046	0.013
Jun-11	2028.76	1985.11	3046	0.014
Aug-11	2025.98	1983.18	3046	0.014
Dec-11	2022.93	1982.27	3046	0.013
Feb-12	2022.30	1981.82	3046	0.013
May-12	2023.41	1982.06	3046	0.014
Aug-12	2021.75	1980.26	3046	0.014
Nov-12	2020.31	1979.24	3046	0.013
Mar-13	2019.96	1979.32	3046	0.013
May-13	2020.45	1979.42	3046	0.013
Aug-13	2019.82	1978.44	3046	0.014
Nov-13	2019.46	1978.39	3046	0.013
Feb-14	2019.24	1978.55	3046	0.013
May-14	2019.83	1979.84	3046	0.013
Aug-14	2019.24	1978.34	3046	0.013
Nov-14	2019.89	1977.69	3046	0.014
Mar-15	2019.49	1980.73	3046	0.013
May-15	2019.49	1980.22	3046	0.013
Aug-15	2018.99	1979.24	3046	0.013
Nov-15	2018.72	1979.40	3046	0.013

GW Elev. - Groundwater elevation
Dist. - Distance

APPENDIX G
VALIDATED ANALYTICAL RESULTS BY METHOD

Table G-1
Analytical Data Summary
EPA Method SW6850

Project: Lockheed Beaumont															
Site: Potrero Canyon															
Extraction Method: METHOD															
Analytical Method: SW6850															
Matrix: Water			Environmental Samples												
Units: ug/L															
		Field ID:	MW-100-N-20151105												
		SDG:		78980											
		Batch ID:		111615											
		Date:		5-Nov-15											
Parameters	MDL		PQL	Result	Validity	Comments									
Perchlorate	0.100		0.500	ND	U										

Table G-1
Analytical Data Summary
EPA Method SW6850

Project: Lockheed Beaumont															
Site: Potrero Canyon															
Extraction Method: METHOD															
Analytical Method: SW6850															
Matrix: Water			Environmental Samples												
Units: ug/L															
		Field ID:	MW-15-N-20151105				MW-18-N-20151105				MW-18-FD-20151105				
		SDG:		78981				78981				78981			
		Batch ID:		111615				111615				111615			
		Date:		5-Nov-15				5-Nov-15				5-Nov-15			
Parameters	MDL		PQL	Result	Validity	Comments	PQL	Result	Validity	Comments	PQL	Result	Validity	Comments	
Perchlorate	0.100		0.500	ND	U		0.500	1.74			0.500	1.69			

Table G-1
Analytical Data Summary
EPA Method SW6850

Project: Lockheed Beaumont															
Site: Potrero Canyon															
Extraction Method: METHOD															
Analytical Method: SW6850															
Matrix: Water			Environmental Samples												
Units: ug/L															
		Field ID:	MW-67-N-20151105												
		SDG:		78981											
		Batch ID:		111615											
		Date:		5-Nov-15											
Parameters	MDL		PQL	Result	Validity	Comments									
Perchlorate	0.100		0.500	ND	U										

Table G-1
Analytical Data Summary
EPA Method SW6850

Project: Lockheed Beaumont															
Site: Potrero Canyon															
Extraction Method: METHOD															
Analytical Method: SW6850															
Matrix: Water			Environmental Samples												
Units: ug/L															
		Field ID:	MW-106-N-20151106				MW-110-N-20151106				MW-59A-N-20151106				
		SDG:		78995				78995				78995			
		Batch ID:		111815				111715				111715			
		Date:		6-Nov-15				6-Nov-15				6-Nov-15			
Parameters	MDL		PQL	Result	Validity	Comments	PQL	Result	Validity	Comments	PQL	Result	Validity	Comments	
				Dilution 50				Dilution 20				Dilution 1000			
Perchlorate	100		25.0	151			10.0	96.7			500	2260			

Table G-1
Analytical Data Summary
EPA Method SW6850

Project: Lockheed Beaumont															
Site: Potrero Canyon															
Extraction Method: METHOD															
Analytical Method: SW6850															
Matrix: Water			Environmental Samples												
Units: ug/L															
		Field ID:	MW-60B-N-20151106				SW-03-N-20151106				SW-03-FD-20151106				
		SDG:		78995				78995				78995			
		Batch ID:		111715				111715				111715			
		Date:		6-Nov-15				6-Nov-15				6-Nov-15			
Parameters	MDL		PQL	Result	Validity	Comments	PQL	Result	Validity	Comments	PQL	Result	Validity	Comments	
				Dilution 1000				Dilution 20				Dilution 20			
Perchlorate	2.00		500	2180			10.0	115			10.0	113			

Table G-1
Analytical Data Summary
EPA Method SW6850

Project: Lockheed Beaumont															
Site: Potrero Canyon															
Extraction Method: METHOD															
Analytical Method: SW6850															
Matrix: Water			Environmental Samples												
Units: ug/L															
		Field ID:	SW-09-N-20151106				SW-18-N-20151106								
		SDG:		78995				78995							
		Batch ID:		111715				111715							
		Date:		6-Nov-15				6-Nov-15							
Parameters	MDL		PQL	Result	Validity	Comments	PQL	Result	Validity	Comments					
Perchlorate	0.100		0.500	ND	U		0.500	ND	U						

Table G-2
Analytical Data Summary
EPA Method SW8260B

Project: Lockheed Beaumont														
Site: Potrero Canyon														
Extraction Method: SW5030B														
Analytical Method: SW8260B														
Matrix: Water			Environmental Samples											
Units: ug/L														
		Field ID:	MW-100-N-20151105											
		SDG:		78980										
		Batch ID:		1111151A1										
		Date:		5-Nov-15										
Parameters	MDL		PQL	Result	Validity	Comments								
Acetone	10.0		10.0	ND	U									
Benzene	0.500		1.00	ND	U									
Bromobenzene	0.500		1.00	ND	U									
Bromochloromethane	0.500		1.00	ND	U									
Bromodichloromethane	0.500		1.00	ND	U									
Bromoform	2.50		5.00	ND	U									
Bromomethane	1.50		3.00	ND	U									
2-Butanone	5.00		5.00	ND	U									
tert-Butyl Methyl Ether	0.500		1.00	ND	U									
n-Butylbenzene	0.500		1.00	ND	U									
sec-Butylbenzene	0.500		1.00	ND	U									
tert-Butylbenzene	0.500		1.00	ND	U									
Carbon Disulfide	0.500		1.00	ND	U									
Carbon Tetrachloride	0.500		1.00	ND	U									
Chlorobenzene	0.500		1.00	ND	U									
Chloroethane	1.50		3.00	ND	U									
2-Chloroethyl Vinyl Ether	2.50		5.00	ND	U									
Chloroform	0.500		1.00	ND	U									
Chloromethane	1.50		3.00	ND	U									
2-Chlorotoluene	0.500		1.00	ND	U									
4-Chlorotoluene	0.500		1.00	ND	U									
p-Cymene (p-Isopropyltoluene)	0.500		1.00	ND	U									
1,2-Dibromo-3-Chloropropane	2.50		5.00	ND	U									
Dibromochloromethane	0.500		1.00	ND	U									
1,2-Dibromoethane	0.500		1.00	ND	U									
Dibromomethane	0.500		1.00	ND	U									
1,2-Dichlorobenzene	0.500		1.00	ND	U									
1,3-Dichlorobenzene	0.500		1.00	ND	U									
1,4-Dichlorobenzene	0.500		1.00	ND	U									
Dichlorodifluoromethane	1.50		3.00	ND	U									
1,1-Dichloroethane	0.500		1.00	ND	U									
1,2-Dichloroethane	0.500		1.00	ND	U									
1,1-Dichloroethene	0.500		1.00	ND	U									
cis-1,2-Dichloroethene	0.500		1.00	ND	U									
trans-1,2-Dichloroethene	0.500		1.00	ND	U									
1,2-Dichloropropane	0.500		1.00	ND	U									
1,3-Dichloropropane	0.500		1.00	ND	U									
2,2-Dichloropropane	0.500		1.00	ND	U									
1,1-Dichloropropene	0.500		1.00	ND	U									
cis-1,3-Dichloropropene	0.500		1.00	ND	U									
trans-1,3-Dichloropropene	0.500		1.00	ND	U									
Ethylbenzene	0.500		1.00	ND	U									
Hexachlorobutadiene	1.50		3.00	ND	U									
2-Hexanone	2.50		5.00	ND	U									
Iodomethane	0.500		1.00	ND	U									

Table G-2
Analytical Data Summary
EPA Method SW8260B

Project: Lockheed Beaumont														
Site: Potrero Canyon														
Extraction Method: SW5030B														
Analytical Method: SW8260B														
Matrix: Water			Environmental Samples											
Units: ug/L														
		Field ID:	MW-100-N-20151105											
		SDG:		78980										
		Batch ID:		1111151A1										
		Date:		5-Nov-15										
Parameters	MDL		PQL	Result	Validity	Comments								
Isopropylbenzene	0.500		1.00	ND	U									
4-Methyl-2-Pentanone	2.50		5.00	ND	U									
Methylene Chloride	2.00		4.00	ND	U									
Naphthalene	0.500		1.00	ND	U									
n-Propylbenzene	0.500		1.00	ND	U									
Styrene	0.500		1.00	ND	U									
1,1,1,2-Tetrachloroethane	0.500		1.00	ND	U									
1,1,2,2-Tetrachloroethane	0.500		1.00	ND	U									
Tetrachloroethene (PCE)	0.500		1.00	ND	U									
Toluene	0.500		1.00	ND	U									
1,1,2-Trichloro-1,2,2-Trifluoroethane	0.500		1.00	ND	U									
1,2,3-Trichlorobenzene	0.500		1.00	ND	U									
1,2,4-Trichlorobenzene	0.500		1.00	ND	U									
1,1,1-Trichloroethane	0.500		1.00	ND	U									
1,1,2-Trichloroethane	0.500		1.00	ND	U									
Trichloroethene (TCE)	0.500		1.00	ND	U									
Trichlorofluoromethane	0.500		1.00	ND	U									
1,2,3-Trichloropropane	0.500		1.00	ND	U									
1,2,4-Trimethylbenzene	0.500		1.00	ND	U									
1,3,5-Trimethylbenzene (Mesitylene)	0.500		1.00	ND	U									
Vinyl Acetate	0.500		5.00	ND	U									
Vinyl Chloride	0.500		3.00	ND	U									
o-Xylene	0.500		1.00	ND	U									
m,p-Xylene (Sum of Isomers)	1.00		2.00	ND	U									

Table G-2
Analytical Data Summary
EPA Method SW8260B

Project: Lockheed Beaumont														
Site: Potrero Canyon														
Extraction Method: SW5030B														
Analytical Method: SW8260B														
Matrix: Water			Environmental Samples											
Units: ug/L														
		Field ID:	MW-15-N-20151105				MW-18-N-20151105				MW-18-FD-20151105			
		SDG:		78981				78981				78981		
		Batch ID:		1110151A1				1110151A1				1110151A1		
		Date:		5-Nov-15				5-Nov-15				5-Nov-15		
Parameters	MDL		PQL	Result	Validity	Comments	PQL	Result	Validity	Comments	PQL	Result	Validity	Comments
Acetone	10.0		10.0	ND	U		10.0	ND	U		10.0	ND	U	
Benzene	0.500		1.00	ND	U		1.00	ND	U		1.00	ND	U	
Bromobenzene	0.500		1.00	ND	U		1.00	ND	U		1.00	ND	U	
Bromochloromethane	0.500		1.00	ND	U		1.00	ND	U		1.00	ND	U	
Bromodichloromethane	0.500		1.00	ND	U		1.00	ND	U		1.00	ND	U	
Bromoform	2.50		5.00	ND	U		5.00	ND	U		5.00	ND	U	
Bromomethane	1.50		3.00	ND	U		3.00	ND	U		3.00	ND	U	
2-Butanone	5.00		5.00	ND	U		5.00	ND	U		5.00	ND	U	
tert-Butyl Methyl Ether	0.500		1.00	ND	U		1.00	ND	U		1.00	ND	U	
n-Butylbenzene	0.500		1.00	ND	U		1.00	ND	U		1.00	ND	U	
sec-Butylbenzene	0.500		1.00	ND	U		1.00	ND	U		1.00	ND	U	
tert-Butylbenzene	0.500		1.00	ND	U		1.00	ND	U		1.00	ND	U	
Carbon Disulfide	0.500		1.00	ND	U		1.00	ND	U		1.00	ND	U	
Carbon Tetrachloride	0.500		1.00	ND	U		1.00	ND	U		1.00	ND	U	
Chlorobenzene	0.500		1.00	ND	U		1.00	ND	U		1.00	ND	U	
Chloroethane	1.50		3.00	ND	U		3.00	ND	U		3.00	ND	U	
2-Chloroethyl Vinyl Ether	2.50		5.00	ND	U		5.00	ND	U		5.00	ND	U	
Chloroform	0.500		1.00	ND	U		1.00	ND	U		1.00	ND	U	
Chloromethane	1.50		3.00	ND	U		3.00	ND	U		3.00	ND	U	
2-Chlorotoluene	0.500		1.00	ND	U		1.00	ND	U		1.00	ND	U	
4-Chlorotoluene	0.500		1.00	ND	U		1.00	ND	U		1.00	ND	U	
p-Cymene (p-Isopropyltoluene)	0.500		1.00	ND	U		1.00	ND	U		1.00	ND	U	
1,2-Dibromo-3-Chloropropane	2.50		5.00	ND	U		5.00	ND	U		5.00	ND	U	
Dibromochloromethane	0.500		1.00	ND	U		1.00	ND	U		1.00	ND	U	
1,2-Dibromoethane	0.500		1.00	ND	U		1.00	ND	U		1.00	ND	U	
Dibromomethane	0.500		1.00	ND	U		1.00	ND	U		1.00	ND	U	
1,2-Dichlorobenzene	0.500		1.00	ND	U		1.00	ND	U		1.00	ND	U	
1,3-Dichlorobenzene	0.500		1.00	ND	U		1.00	ND	U		1.00	ND	U	
1,4-Dichlorobenzene	0.500		1.00	ND	U		1.00	ND	U		1.00	ND	U	
Dichlorodifluoromethane	1.50		3.00	ND	U		3.00	ND	U		3.00	ND	U	
1,1-Dichloroethane	0.500		1.00	ND	U		1.00	ND	U		1.00	ND	U	
1,2-Dichloroethane	0.500		1.00	ND	U		1.00	ND	U		1.00	ND	U	
1,1-Dichloroethene	0.500		1.00	1.28			1.00	0.790	J	q	1.00	0.720	J	q
cis-1,2-Dichloroethene	0.500		1.00	ND	U		1.00	ND	U		1.00	ND	U	
trans-1,2-Dichloroethene	0.500		1.00	ND	U		1.00	ND	U		1.00	ND	U	
1,2-Dichloropropane	0.500		1.00	ND	U		1.00	ND	U		1.00	ND	U	
1,3-Dichloropropane	0.500		1.00	ND	U		1.00	ND	U		1.00	ND	U	
2,2-Dichloropropane	0.500		1.00	ND	U		1.00	ND	U		1.00	ND	U	
1,1-Dichloropropene	0.500		1.00	ND	U		1.00	ND	U		1.00	ND	U	
cis-1,3-Dichloropropene	0.500		1.00	ND	U		1.00	ND	U		1.00	ND	U	
trans-1,3-Dichloropropene	0.500		1.00	ND	U		1.00	ND	U		1.00	ND	U	
Ethylbenzene	0.500		1.00	ND	U		1.00	ND	U		1.00	ND	U	
Hexachlorobutadiene	1.50		3.00	ND	U		3.00	ND	U		3.00	ND	U	
2-Hexanone	2.50		5.00	ND	U		5.00	ND	U		5.00	ND	U	
Iodomethane	0.500		1.00	ND	U		1.00	ND	U		1.00	ND	U	

Table G-2
Analytical Data Summary
EPA Method SW8260B

Project: Lockheed Beaumont														
Site: Potrero Canyon														
Extraction Method: SW5030B														
Analytical Method: SW8260B														
Matrix: Water			Environmental Samples											
Units: ug/L														
		Field ID:	MW-15-N-20151105				MW-18-N-20151105				MW-18-FD-20151105			
		SDG:		78981				78981				78981		
		Batch ID:		1110151A1				1110151A1				1110151A1		
		Date:		5-Nov-15				5-Nov-15				5-Nov-15		
Parameters	MDL		PQL	Result	Validity	Comments	PQL	Result	Validity	Comments	PQL	Result	Validity	Comments
Isopropylbenzene	0.500		1.00	ND	U		1.00	ND	U		1.00	ND	U	
4-Methyl-2-Pentanone	2.50		5.00	ND	U		5.00	ND	U		5.00	ND	U	
Methylene Chloride	2.00		4.00	ND	U		4.00	ND	U		4.00	ND	U	
Naphthalene	0.500		1.00	ND	U		1.00	ND	U		1.00	ND	U	
n-Propylbenzene	0.500		1.00	ND	U		1.00	ND	U		1.00	ND	U	
Styrene	0.500		1.00	ND	U		1.00	ND	U		1.00	ND	U	
1,1,1,2-Tetrachloroethane	0.500		1.00	ND	U		1.00	ND	U		1.00	ND	U	
1,1,2,2-Tetrachloroethane	0.500		1.00	ND	U		1.00	ND	U		1.00	ND	U	
Tetrachloroethene (PCE)	0.500		1.00	ND	U		1.00	ND	U		1.00	ND	U	
Toluene	0.500		1.00	ND	U		1.00	ND	U		1.00	ND	U	
1,1,2-Trichloro-1,2,2-Trifluoroethane	0.500		1.00	ND	U		1.00	ND	U		1.00	ND	U	
1,2,3-Trichlorobenzene	0.500		1.00	ND	U		1.00	ND	U		1.00	ND	U	
1,2,4-Trichlorobenzene	0.500		1.00	ND	U		1.00	ND	U		1.00	ND	U	
1,1,1-Trichloroethane	0.500		1.00	ND	U		1.00	ND	U		1.00	ND	U	
1,1,2-Trichloroethane	0.500		1.00	ND	U		1.00	ND	U		1.00	ND	U	
Trichloroethene (TCE)	0.500		1.00	0.870	J	q	1.00	0.960	J	q	1.00	0.600	J	q
Trichlorofluoromethane	0.500		1.00	ND	U		1.00	ND	U		1.00	ND	U	
1,2,3-Trichloropropane	0.500		1.00	ND	U		1.00	ND	U		1.00	ND	U	
1,2,4-Trimethylbenzene	0.500		1.00	ND	U		1.00	ND	U		1.00	ND	U	
1,3,5-Trimethylbenzene (Mesitylene)	0.500		1.00	ND	U		1.00	ND	U		1.00	ND	U	
Vinyl Acetate	0.500		5.00	ND	U		5.00	ND	U		5.00	ND	U	
Vinyl Chloride	0.500		3.00	ND	U		3.00	ND	U		3.00	ND	U	
o-Xylene	0.500		1.00	ND	U		1.00	ND	U		1.00	ND	U	
m,p-Xylene (Sum of Isomers)	1.00		2.00	ND	U		2.00	ND	U		2.00	ND	U	

Table G-2
Analytical Data Summary
EPA Method SW8260B

Project: Lockheed Beaumont														
Site: Potrero Canyon														
Extraction Method: SW5030B														
Analytical Method: SW8260B														
Matrix: Water			Environmental Samples											
Units: ug/L														
		Field ID:	MW-67-N-20151105											
		SDG:		78981										
		Batch ID:		1110151A1										
		Date:		5-Nov-15										
Parameters	MDL		PQL	Result	Validity	Comments								
Acetone	10.0		10.0	ND	U									
Benzene	0.500		1.00	ND	U									
Bromobenzene	0.500		1.00	ND	U									
Bromochloromethane	0.500		1.00	ND	U									
Bromodichloromethane	0.500		1.00	ND	U									
Bromoform	2.50		5.00	ND	U									
Bromomethane	1.50		3.00	ND	U									
2-Butanone	5.00		5.00	ND	U									
tert-Butyl Methyl Ether	0.500		1.00	ND	U									
n-Butylbenzene	0.500		1.00	ND	U									
sec-Butylbenzene	0.500		1.00	ND	U									
tert-Butylbenzene	0.500		1.00	ND	U									
Carbon Disulfide	0.500		1.00	ND	U									
Carbon Tetrachloride	0.500		1.00	ND	U									
Chlorobenzene	0.500		1.00	ND	U									
Chloroethane	1.50		3.00	ND	U									
2-Chloroethyl Vinyl Ether	2.50		5.00	ND	U									
Chloroform	0.500		1.00	ND	U									
Chloromethane	1.50		3.00	ND	U									
2-Chlorotoluene	0.500		1.00	ND	U									
4-Chlorotoluene	0.500		1.00	ND	U									
p-Cymene (p-Isopropyltoluene)	0.500		1.00	ND	U									
1,2-Dibromo-3-Chloropropane	2.50		5.00	ND	U									
Dibromochloromethane	0.500		1.00	ND	U									
1,2-Dibromoethane	0.500		1.00	ND	U									
Dibromomethane	0.500		1.00	ND	U									
1,2-Dichlorobenzene	0.500		1.00	ND	U									
1,3-Dichlorobenzene	0.500		1.00	ND	U									
1,4-Dichlorobenzene	0.500		1.00	ND	U									
Dichlorodifluoromethane	1.50		3.00	ND	U									
1,1-Dichloroethane	0.500		1.00	ND	U									
1,2-Dichloroethane	0.500		1.00	ND	U									
1,1-Dichloroethene	0.500		1.00	ND	U									
cis-1,2-Dichloroethene	0.500		1.00	ND	U									
trans-1,2-Dichloroethene	0.500		1.00	ND	U									
1,2-Dichloropropane	0.500		1.00	ND	U									
1,3-Dichloropropane	0.500		1.00	ND	U									
2,2-Dichloropropane	0.500		1.00	ND	U									
1,1-Dichloropropene	0.500		1.00	ND	U									
cis-1,3-Dichloropropene	0.500		1.00	ND	U									
trans-1,3-Dichloropropene	0.500		1.00	ND	U									
Ethylbenzene	0.500		1.00	ND	U									
Hexachlorobutadiene	1.50		3.00	ND	U									
2-Hexanone	2.50		5.00	ND	U									
Iodomethane	0.500		1.00	ND	U									

Table G-2
Analytical Data Summary
EPA Method SW8260B

Project: Lockheed Beaumont															
Site: Potrero Canyon															
Extraction Method: SW5030B															
Analytical Method: SW8260B															
Matrix: Water			Environmental Samples												
Units: ug/L															
		Field ID:	MW-67-N-20151105												
		SDG:		78981											
		Batch ID:		1110151A1											
		Date:		5-Nov-15											
Parameters	MDL		PQL	Result	Validity	Comments									
Isopropylbenzene	0.500		1.00	ND	U										
4-Methyl-2-Pentanone	2.50		5.00	ND	U										
Methylene Chloride	2.00		4.00	ND	U										
Naphthalene	0.500		1.00	ND	U										
n-Propylbenzene	0.500		1.00	ND	U										
Styrene	0.500		1.00	ND	U										
1,1,1,2-Tetrachloroethane	0.500		1.00	ND	U										
1,1,2,2-Tetrachloroethane	0.500		1.00	ND	U										
Tetrachloroethene (PCE)	0.500		1.00	ND	U										
Toluene	0.500		1.00	ND	U										
1,1,2-Trichloro-1,2,2-Trifluoroethane	0.500		1.00	ND	U										
1,2,3-Trichlorobenzene	0.500		1.00	ND	U										
1,2,4-Trichlorobenzene	0.500		1.00	ND	U										
1,1,1-Trichloroethane	0.500		1.00	ND	U										
1,1,2-Trichloroethane	0.500		1.00	ND	U										
Trichloroethene (TCE)	0.500		1.00	ND	U										
Trichlorofluoromethane	0.500		1.00	ND	U										
1,2,3-Trichloropropane	0.500		1.00	ND	U										
1,2,4-Trimethylbenzene	0.500		1.00	ND	U										
1,3,5-Trimethylbenzene (Mesitylene)	0.500		1.00	ND	U										
Vinyl Acetate	0.500		5.00	ND	U										
Vinyl Chloride	0.500		3.00	ND	U										
o-Xylene	0.500		1.00	ND	U										
m,p-Xylene (Sum of Isomers)	1.00		2.00	ND	U										

Table G-2
Analytical Data Summary
EPA Method SW8260B

Project: Lockheed Beaumont														
Site: Potrero Canyon														
Extraction Method: SW5030B														
Analytical Method: SW8260B														
Matrix: Water			Environmental Samples											
Units: ug/L														
		Field ID:	MW-106-N-20151106				MW-110-N-20151106				MW-59A-N-20151106			
		SDG:		78995				78995				78995		
		Batch ID:		1111151A2				1111151A2				1111151A2		
		Date:		6-Nov-15				6-Nov-15				6-Nov-15		
Parameters	MDL		PQL	Result	Validity	Comments	PQL	Result	Validity	Comments	PQL	Result	Validity	Comments
Acetone	10.0		10.0	ND	U		10.0	ND	U		10.0	ND	U	
Benzene	0.500		1.00	ND	U		1.00	ND	U		1.00	ND	U	
Bromobenzene	0.500		1.00	ND	U		1.00	ND	U		1.00	ND	U	
Bromochloromethane	0.500		1.00	ND	U		1.00	ND	U		1.00	ND	U	
Bromodichloromethane	0.500		1.00	ND	U		1.00	ND	U		1.00	ND	U	
Bromoform	2.50		5.00	ND	U		5.00	ND	U		5.00	ND	U	
Bromomethane	1.50		3.00	ND	U		3.00	ND	U		3.00	ND	U	
2-Butanone	5.00		5.00	ND	U		5.00	ND	U		5.00	ND	U	
tert-Butyl Methyl Ether	0.500		1.00	ND	U		1.00	ND	U		1.00	ND	U	
n-Butylbenzene	0.500		1.00	ND	U		1.00	ND	U		1.00	ND	U	
sec-Butylbenzene	0.500		1.00	ND	U		1.00	ND	U		1.00	ND	U	
tert-Butylbenzene	0.500		1.00	ND	U		1.00	ND	U		1.00	ND	U	
Carbon Disulfide	0.500		1.00	ND	U		1.00	ND	U		1.00	ND	U	
Carbon Tetrachloride	0.500		1.00	ND	U		1.00	ND	U		1.00	ND	U	
Chlorobenzene	0.500		1.00	ND	U		1.00	ND	U		1.00	ND	U	
Chloroethane	1.50		3.00	ND	U		3.00	ND	U		3.00	ND	U	
2-Chloroethyl Vinyl Ether	2.50		5.00	ND	U		5.00	ND	U		5.00	ND	U	
Chloroform	0.500		1.00	ND	U		1.00	ND	U		1.00	ND	U	
Chloromethane	1.50		3.00	ND	U		3.00	ND	U		3.00	ND	U	
2-Chlorotoluene	0.500		1.00	ND	U		1.00	ND	U		1.00	ND	U	
4-Chlorotoluene	0.500		1.00	ND	U		1.00	ND	U		1.00	ND	U	
p-Cymene (p-Isopropyltoluene)	0.500		1.00	ND	U		1.00	ND	U		1.00	ND	U	
1,2-Dibromo-3-Chloropropane	2.50		5.00	ND	U		5.00	ND	U		5.00	ND	U	
Dibromochloromethane	0.500		1.00	ND	U		1.00	ND	U		1.00	ND	U	
1,2-Dibromoethane	0.500		1.00	ND	U		1.00	ND	U		1.00	ND	U	
Dibromomethane	0.500		1.00	ND	U		1.00	ND	U		1.00	ND	U	
1,2-Dichlorobenzene	0.500		1.00	ND	U		1.00	ND	U		1.00	ND	U	
1,3-Dichlorobenzene	0.500		1.00	ND	U		1.00	ND	U		1.00	ND	U	
1,4-Dichlorobenzene	0.500		1.00	ND	U		1.00	ND	U		1.00	ND	U	
Dichlorodifluoromethane	1.50		3.00	ND	U		3.00	ND	U		3.00	ND	U	
1,1-Dichloroethane	0.500		1.00	2.07			1.00	ND	U		1.00	2.01		
1,2-Dichloroethane	0.500		1.00	ND	U		1.00	ND	U		1.00	2.03		
1,1-Dichloroethene	0.500		1.00	28.7			1.00	ND	U		1.00	41.6		
cis-1,2-Dichloroethene	0.500		1.00	ND	U		1.00	ND	U		1.00	ND	U	
trans-1,2-Dichloroethene	0.500		1.00	ND	U		1.00	ND	U		1.00	ND	U	
1,2-Dichloropropane	0.500		1.00	ND	U		1.00	ND	U		1.00	ND	U	
1,3-Dichloropropane	0.500		1.00	ND	U		1.00	ND	U		1.00	ND	U	
2,2-Dichloropropane	0.500		1.00	ND	U		1.00	ND	U		1.00	ND	U	
1,1-Dichloropropene	0.500		1.00	ND	U		1.00	ND	U		1.00	ND	U	
cis-1,3-Dichloropropene	0.500		1.00	ND	U		1.00	ND	U		1.00	ND	U	
trans-1,3-Dichloropropene	0.500		1.00	ND	U		1.00	ND	U		1.00	ND	U	
Ethylbenzene	0.500		1.00	ND	U		1.00	ND	U		1.00	ND	U	
Hexachlorobutadiene	1.50		3.00	ND	U		3.00	ND	U		3.00	ND	U	
2-Hexanone	2.50		5.00	ND	U		5.00	ND	U		5.00	ND	U	
Iodomethane	0.500		1.00	ND	U		1.00	ND	U		1.00	ND	U	

Table G-2
Analytical Data Summary
EPA Method SW8260B

Project: Lockheed Beaumont														
Site: Potrero Canyon														
Extraction Method: SW5030B														
Analytical Method: SW8260B														
Matrix: Water			Environmental Samples											
Units: ug/L														
		Field ID:	MW-106-N-20151106				MW-110-N-20151106				MW-59A-N-20151106			
		SDG:		78995				78995				78995		
		Batch ID:		1111151A2				1111151A2				1111151A2		
		Date:		6-Nov-15				6-Nov-15				6-Nov-15		
Parameters	MDL		PQL	Result	Validity	Comments	PQL	Result	Validity	Comments	PQL	Result	Validity	Comments
Isopropylbenzene	0.500		1.00	ND	U		1.00	ND	U		1.00	ND	U	
4-Methyl-2-Pentanone	2.50		5.00	ND	U		5.00	ND	U		5.00	ND	U	
Methylene Chloride	2.00		4.00	ND	U		4.00	ND	U		4.00	ND	U	
Naphthalene	0.500		1.00	ND	U		1.00	2.14			1.00	ND	U	
n-Propylbenzene	0.500		1.00	ND	U		1.00	ND	U		1.00	ND	U	
Styrene	0.500		1.00	ND	U		1.00	ND	U		1.00	ND	U	
1,1,1,2-Tetrachloroethane	0.500		1.00	ND	U		1.00	ND	U		1.00	ND	U	
1,1,2,2-Tetrachloroethane	0.500		1.00	ND	U		1.00	ND	U		1.00	ND	U	
Tetrachloroethene (PCE)	0.500		1.00	ND	U		1.00	ND	U		1.00	ND	U	
Toluene	0.500		1.00	ND	U		1.00	ND	U		1.00	ND	U	
1,1,2-Trichloro-1,2,2-Trifluoroethane	0.500		1.00	ND	U		1.00	ND	U		1.00	ND	U	
1,2,3-Trichlorobenzene	0.500		1.00	ND	U		1.00	ND	U		1.00	ND	U	
1,2,4-Trichlorobenzene	0.500		1.00	ND	U		1.00	ND	U		1.00	ND	U	
1,1,1-Trichloroethane	0.500		1.00	ND	U		1.00	ND	U		1.00	ND	U	
1,1,2-Trichloroethane	0.500		1.00	ND	U		1.00	ND	U		1.00	ND	U	
Trichloroethene (TCE)	0.500		1.00	27.8			1.00	ND	U		1.00	28.6		
Trichlorofluoromethane	0.500		1.00	ND	U		1.00	ND	U		1.00	ND	U	
1,2,3-Trichloropropane	0.500		1.00	ND	U		1.00	ND	U		1.00	ND	U	
1,2,4-Trimethylbenzene	0.500		1.00	ND	U		1.00	ND	U		1.00	ND	U	
1,3,5-Trimethylbenzene (Mesitylene)	0.500		1.00	ND	U		1.00	ND	U		1.00	ND	U	
Vinyl Acetate	0.500		5.00	ND	U		5.00	ND	U		5.00	ND	U	
Vinyl Chloride	0.500		3.00	ND	U		3.00	ND	U		3.00	ND	U	
o-Xylene	0.500		1.00	ND	U		1.00	ND	U		1.00	ND	U	
m,p-Xylene (Sum of Isomers)	1.00		2.00	ND	U		2.00	ND	U		2.00	ND	U	

Table G-2
Analytical Data Summary
EPA Method SW8260B

Project: Lockheed Beaumont														
Site: Potrero Canyon														
Extraction Method: SW5030B														
Analytical Method: SW8260B														
Matrix: Water			Environmental Samples											
Units: ug/L														
		Field ID:	MW-60B-N-20151106				SW-03-N-20151106				SW-03-FD-20151106			
		SDG:		78995				78995				78995		
		Batch ID:		1111151A2				1111151A2				1111151A2		
		Date:		6-Nov-15				6-Nov-15				6-Nov-15		
Parameters	MDL		PQL	Result	Validity	Comments	PQL	Result	Validity	Comments	PQL	Result	Validity	Comments
Acetone	10.0		10.0	ND	U		10.0	ND	U		10.0	ND	U	
Benzene	0.500		1.00	ND	U		1.00	ND	U		1.00	ND	U	
Bromobenzene	0.500		1.00	ND	U		1.00	ND	U		1.00	ND	U	
Bromochloromethane	0.500		1.00	ND	U		1.00	ND	U		1.00	ND	U	
Bromodichloromethane	0.500		1.00	ND	U		1.00	ND	U		1.00	ND	U	
Bromoform	2.50		5.00	ND	U		5.00	ND	U		5.00	ND	U	
Bromomethane	1.50		3.00	ND	U		3.00	ND	U		3.00	ND	U	
2-Butanone	5.00		5.00	ND	U		5.00	ND	U		5.00	ND	U	
tert-Butyl Methyl Ether	0.500		1.00	ND	U		1.00	ND	U		1.00	ND	U	
n-Butylbenzene	0.500		1.00	ND	U		1.00	ND	U		1.00	ND	U	
sec-Butylbenzene	0.500		1.00	ND	U		1.00	ND	U		1.00	ND	U	
tert-Butylbenzene	0.500		1.00	ND	U		1.00	ND	U		1.00	ND	U	
Carbon Disulfide	0.500		1.00	ND	U		1.00	ND	U		1.00	ND	U	
Carbon Tetrachloride	0.500		1.00	ND	U		1.00	ND	U		1.00	ND	U	
Chlorobenzene	0.500		1.00	ND	U		1.00	ND	U		1.00	ND	U	
Chloroethane	1.50		3.00	ND	U		3.00	ND	U		3.00	ND	U	
2-Chloroethyl Vinyl Ether	2.50		5.00	ND	U		5.00	ND	U		5.00	ND	U	
Chloroform	0.500		1.00	0.560	J	q	1.00	ND	U		1.00	ND	U	
Chloromethane	1.50		3.00	ND	U		3.00	ND	U		3.00	ND	U	
2-Chlorotoluene	0.500		1.00	ND	U		1.00	ND	U		1.00	ND	U	
4-Chlorotoluene	0.500		1.00	ND	U		1.00	ND	U		1.00	ND	U	
p-Cymene (p-Isopropyltoluene)	0.500		1.00	ND	U		1.00	ND	U		1.00	ND	U	
1,2-Dibromo-3-Chloropropane	2.50		5.00	ND	U		5.00	ND	U		5.00	ND	U	
Dibromochloromethane	0.500		1.00	ND	U		1.00	ND	U		1.00	ND	U	
1,2-Dibromoethane	0.500		1.00	ND	U		1.00	ND	U		1.00	ND	U	
Dibromomethane	0.500		1.00	ND	U		1.00	ND	U		1.00	ND	U	
1,2-Dichlorobenzene	0.500		1.00	ND	U		1.00	ND	U		1.00	ND	U	
1,3-Dichlorobenzene	0.500		1.00	1.31			1.00	ND	U		1.00	ND	U	
1,4-Dichlorobenzene	0.500		1.00	ND	U		1.00	ND	U		1.00	ND	U	
Dichlorodifluoromethane	1.50		3.00	ND	U		3.00	ND	U		3.00	ND	U	
1,1-Dichloroethane	0.500		1.00	1.53			1.00	ND	U		1.00	ND	U	
1,2-Dichloroethane	0.500		1.00	2.48			1.00	ND	U		1.00	ND	U	
1,1-Dichloroethene	0.500		1.00	94.0			1.00	ND	U		1.00	ND	U	
cis-1,2-Dichloroethene	0.500		1.00	0.650	J	q	1.00	ND	U		1.00	ND	U	
trans-1,2-Dichloroethene	0.500		1.00	ND	U		1.00	ND	U		1.00	ND	U	
1,2-Dichloropropane	0.500		1.00	ND	U		1.00	ND	U		1.00	ND	U	
1,3-Dichloropropane	0.500		1.00	ND	U		1.00	ND	U		1.00	ND	U	
2,2-Dichloropropane	0.500		1.00	ND	U		1.00	ND	U		1.00	ND	U	
1,1-Dichloropropene	0.500		1.00	ND	U		1.00	ND	U		1.00	ND	U	
cis-1,3-Dichloropropene	0.500		1.00	ND	U		1.00	ND	U		1.00	ND	U	
trans-1,3-Dichloropropene	0.500		1.00	ND	U		1.00	ND	U		1.00	ND	U	
Ethylbenzene	0.500		1.00	ND	U		1.00	ND	U		1.00	ND	U	
Hexachlorobutadiene	1.50		3.00	ND	U		3.00	ND	U		3.00	ND	U	
2-Hexanone	2.50		5.00	ND	U		5.00	ND	U		5.00	ND	U	
Iodomethane	0.500		1.00	ND	U		1.00	ND	U		1.00	ND	U	

Table G-2
Analytical Data Summary
EPA Method SW8260B

Project: Lockheed Beaumont														
Site: Potrero Canyon														
Extraction Method: SW5030B														
Analytical Method: SW8260B														
Matrix: Water			Environmental Samples											
Units: ug/L														
		Field ID:	MW-60B-N-20151106				SW-03-N-20151106				SW-03-FD-20151106			
		SDG:		78995				78995				78995		
		Batch ID:		1111151A2				1111151A2				1111151A2		
		Date:		6-Nov-15				6-Nov-15				6-Nov-15		
Parameters	MDL		PQL	Result	Validity	Comments	PQL	Result	Validity	Comments	PQL	Result	Validity	Comments
Isopropylbenzene	0.500		1.00	ND	U		1.00	ND	U		1.00	ND	U	
4-Methyl-2-Pentanone	2.50		5.00	ND	U		5.00	ND	U		5.00	ND	U	
Methylene Chloride	2.00		4.00	ND	U		4.00	ND	U		4.00	ND	U	
Naphthalene	0.500		1.00	ND	U		1.00	ND	U		1.00	ND	U	
n-Propylbenzene	0.500		1.00	ND	U		1.00	ND	U		1.00	ND	U	
Styrene	0.500		1.00	ND	U		1.00	ND	U		1.00	ND	U	
1,1,1,2-Tetrachloroethane	0.500		1.00	ND	U		1.00	ND	U		1.00	ND	U	
1,1,2,2-Tetrachloroethane	0.500		1.00	ND	U		1.00	ND	U		1.00	ND	U	
Tetrachloroethene (PCE)	0.500		1.00	ND	U		1.00	ND	U		1.00	ND	U	
Toluene	0.500		1.00	ND	U		1.00	ND	U		1.00	ND	U	
1,1,2-Trichloro-1,2,2-Trifluoroethane	0.500		1.00	ND	U		1.00	ND	U		1.00	ND	U	
1,2,3-Trichlorobenzene	0.500		1.00	ND	U		1.00	ND	U		1.00	ND	U	
1,2,4-Trichlorobenzene	0.500		1.00	ND	U		1.00	ND	U		1.00	ND	U	
1,1,1-Trichloroethane	0.500		1.00	ND	U		1.00	ND	U		1.00	ND	U	
1,1,2-Trichloroethane	0.500		1.00	ND	U		1.00	ND	U		1.00	ND	U	
Trichloroethene (TCE)	0.500		1.00	45.0			1.00	ND	U		1.00	0.590	J	q
Trichlorofluoromethane	0.500		1.00	ND	U		1.00	ND	U		1.00	ND	U	
1,2,3-Trichloropropane	0.500		1.00	ND	U		1.00	ND	U		1.00	ND	U	
1,2,4-Trimethylbenzene	0.500		1.00	ND	U		1.00	ND	U		1.00	ND	U	
1,3,5-Trimethylbenzene (Mesitylene)	0.500		1.00	ND	U		1.00	ND	U		1.00	ND	U	
Vinyl Acetate	0.500		5.00	ND	U		5.00	ND	U		5.00	ND	U	
Vinyl Chloride	0.500		3.00	ND	U		3.00	ND	U		3.00	ND	U	
o-Xylene	0.500		1.00	ND	U		1.00	ND	U		1.00	ND	U	
m,p-Xylene (Sum of Isomers)	1.00		2.00	ND	U		2.00	ND	U		2.00	ND	U	

Table G-2
Analytical Data Summary
EPA Method SW8260B

Project: Lockheed Beaumont														
Site: Potrero Canyon														
Extraction Method: SW5030B														
Analytical Method: SW8260B														
Matrix: Water			Environmental Samples											
Units: ug/L														
		Field ID:	SW-09-N-20151106				SW-18-N-20151106							
		SDG:		78995				78995						
		Batch ID:		1111151A2				1111151A2						
		Date:		6-Nov-15				6-Nov-15						
Parameters	MDL		PQL	Result	Validity	Comments	PQL	Result	Validity	Comments				
Acetone	10.0		10.0	ND	U		10.0	ND	U					
Benzene	0.500		1.00	ND	U		1.00	ND	U					
Bromobenzene	0.500		1.00	ND	U		1.00	ND	U					
Bromochloromethane	0.500		1.00	ND	U		1.00	ND	U					
Bromodichloromethane	0.500		1.00	ND	U		1.00	ND	U					
Bromoform	2.50		5.00	ND	U		5.00	ND	U					
Bromomethane	1.50		3.00	ND	U		3.00	ND	U					
2-Butanone	5.00		5.00	ND	U		5.00	ND	U					
tert-Butyl Methyl Ether	0.500		1.00	ND	U		1.00	ND	U					
n-Butylbenzene	0.500		1.00	ND	U		1.00	ND	U					
sec-Butylbenzene	0.500		1.00	ND	U		1.00	ND	U					
tert-Butylbenzene	0.500		1.00	ND	U		1.00	ND	U					
Carbon Disulfide	0.500		1.00	ND	U		1.00	ND	U					
Carbon Tetrachloride	0.500		1.00	ND	U		1.00	ND	U					
Chlorobenzene	0.500		1.00	ND	U		1.00	ND	U					
Chloroethane	1.50		3.00	ND	U		3.00	ND	U					
2-Chloroethyl Vinyl Ether	2.50		5.00	ND	U		5.00	ND	U					
Chloroform	0.500		1.00	ND	U		1.00	ND	U					
Chloromethane	1.50		3.00	ND	U		3.00	ND	U					
2-Chlorotoluene	0.500		1.00	ND	U		1.00	ND	U					
4-Chlorotoluene	0.500		1.00	ND	U		1.00	ND	U					
p-Cymene (p-Isopropyltoluene)	0.500		1.00	ND	U		1.00	ND	U					
1,2-Dibromo-3-Chloropropane	2.50		5.00	ND	U		5.00	ND	U					
Dibromochloromethane	0.500		1.00	ND	U		1.00	ND	U					
1,2-Dibromoethane	0.500		1.00	ND	U		1.00	ND	U					
Dibromomethane	0.500		1.00	ND	U		1.00	ND	U					
1,2-Dichlorobenzene	0.500		1.00	ND	U		1.00	ND	U					
1,3-Dichlorobenzene	0.500		1.00	ND	U		1.00	ND	U					
1,4-Dichlorobenzene	0.500		1.00	ND	U		1.00	ND	U					
Dichlorodifluoromethane	1.50		3.00	ND	U		3.00	ND	U					
1,1-Dichloroethane	0.500		1.00	ND	U		1.00	ND	U					
1,2-Dichloroethane	0.500		1.00	ND	U		1.00	ND	U					
1,1-Dichloroethene	0.500		1.00	ND	U		1.00	ND	U					
cis-1,2-Dichloroethene	0.500		1.00	ND	U		1.00	ND	U					
trans-1,2-Dichloroethene	0.500		1.00	ND	U		1.00	ND	U					
1,2-Dichloropropane	0.500		1.00	ND	U		1.00	ND	U					
1,3-Dichloropropane	0.500		1.00	ND	U		1.00	ND	U					
2,2-Dichloropropane	0.500		1.00	ND	U		1.00	ND	U					
1,1-Dichloropropene	0.500		1.00	ND	U		1.00	ND	U					
cis-1,3-Dichloropropene	0.500		1.00	ND	U		1.00	ND	U					
trans-1,3-Dichloropropene	0.500		1.00	ND	U		1.00	ND	U					
Ethylbenzene	0.500		1.00	ND	U		1.00	ND	U					
Hexachlorobutadiene	1.50		3.00	ND	U		3.00	ND	U					
2-Hexanone	2.50		5.00	ND	U		5.00	ND	U					
Iodomethane	0.500		1.00	ND	U		1.00	ND	U					

Table G-2
Analytical Data Summary
EPA Method SW8260B

Project: Lockheed Beaumont															
Site: Potrero Canyon															
Extraction Method: SW5030B															
Analytical Method: SW8260B															
Matrix: Water			Environmental Samples												
Units: ug/L															
		Field ID:	SW-09-N-20151106				SW-18-N-20151106								
		SDG:		78995				78995							
		Batch ID:		1111151A2				1111151A2							
		Date:		6-Nov-15				6-Nov-15							
Parameters	MDL		PQL	Result	Validity	Comments	PQL	Result	Validity	Comments					
Isopropylbenzene	0.500		1.00	ND	U		1.00	ND	U						
4-Methyl-2-Pentanone	2.50		5.00	ND	U		5.00	ND	U						
Methylene Chloride	2.00		4.00	ND	U		4.00	ND	U						
Naphthalene	0.500		1.00	ND	U		1.00	ND	U						
n-Propylbenzene	0.500		1.00	ND	U		1.00	ND	U						
Styrene	0.500		1.00	1.08			1.00	ND	U						
1,1,1,2-Tetrachloroethane	0.500		1.00	ND	U		1.00	ND	U						
1,1,2,2-Tetrachloroethane	0.500		1.00	ND	U		1.00	ND	U						
Tetrachloroethene (PCE)	0.500		1.00	ND	U		1.00	ND	U						
Toluene	0.500		1.00	ND	U		1.00	ND	U						
1,1,2-Trichloro-1,2,2-Trifluoroethane	0.500		1.00	ND	U		1.00	ND	U						
1,2,3-Trichlorobenzene	0.500		1.00	ND	U		1.00	ND	U						
1,2,4-Trichlorobenzene	0.500		1.00	ND	U		1.00	ND	U						
1,1,1-Trichloroethane	0.500		1.00	ND	U		1.00	ND	U						
1,1,2-Trichloroethane	0.500		1.00	ND	U		1.00	ND	U						
Trichloroethene (TCE)	0.500		1.00	ND	U		1.00	ND	U						
Trichlorofluoromethane	0.500		1.00	ND	U		1.00	ND	U						
1,2,3-Trichloropropane	0.500		1.00	ND	U		1.00	ND	U						
1,2,4-Trimethylbenzene	0.500		1.00	ND	U		1.00	ND	U						
1,3,5-Trimethylbenzene (Mesitylene)	0.500		1.00	ND	U		1.00	ND	U						
Vinyl Acetate	0.500		5.00	ND	U		5.00	ND	U						
Vinyl Chloride	0.500		3.00	ND	U		3.00	ND	U						
o-Xylene	0.500		1.00	ND	U		1.00	ND	U						
m,p-Xylene (Sum of Isomers)	1.00		2.00	ND	U		2.00	ND	U						

Table G-3
Analytical Data Summary
EPA Method SW8270 SIM

Project: Lockheed Beaumont															
Site: Potrero Canyon															
Extraction Method: SW3510C															
Analytical Method: SW8270 SIM															
Matrix: Water															
Units: ug/L															
			Environmental Samples												
		Field ID:	MW-100-N-20151105												
		SDG:		78980											
		Batch ID:		110515KB1											
		Date:		5-Nov-15											
Parameters	MDL		PQL	Result	Validity	Comments									
1,4-Dioxane	0.250		1.00	ND	U										

Table G-3
Analytical Data Summary
EPA Method SW8270 SIM

Project: Lockheed Beaumont															
Site: Potrero Canyon															
Extraction Method: SW3510C															
Analytical Method: SW8270 SIM															
Matrix: Water															
Units: ug/L															
			Environmental Samples												
		Field ID:	MW-15-N-20151105				MW-18-N-20151105				MW-18-FD-20151105				
		SDG:		78981				78981				78981			
		Batch ID:		110515KB1				110515KB1				110515KB1			
		Date:		5-Nov-15				5-Nov-15				5-Nov-15			
Parameters	MDL		PQL	Result	Validity	Comments	PQL	Result	Validity	Comments	PQL	Result	Validity	Comments	
1,4-Dioxane	0.250		1.00	5.53			1.00	4.01			1.00	3.98			

Table G-3
Analytical Data Summary
EPA Method SW8270 SIM

Project: Lockheed Beaumont															
Site: Potrero Canyon															
Extraction Method: SW3510C															
Analytical Method: SW8270 SIM															
Matrix: Water															
Units: ug/L															
			Environmental Samples												
		Field ID:	MW-67-N-20151105												
		SDG:		78981											
		Batch ID:		110515KB1											
		Date:		5-Nov-15											
Parameters	MDL		PQL	Result	Validity	Comments									
1,4-Dioxane	0.250		1.00	0.420	J	q									

Table G-3
Analytical Data Summary
EPA Method SW8270 SIM

Project: Lockheed Beaumont															
Site: Potrero Canyon															
Extraction Method: SW3510C															
Analytical Method: SW8270 SIM															
Matrix: Water															
Units: ug/L															
			Environmental Samples												
		Field ID:	MW-106-N-20151106				MW-110-N-20151106				MW-59A-N-20151106				
		SDG:		78995				78995				78995			
		Batch ID:		111115KB1				111115KB1				111115KB1			
		Date:		6-Nov-15				6-Nov-15				6-Nov-15			
Parameters	MDL		PQL	Result	Validity	Comments	PQL	Result	Validity	Comments	PQL	Result	Validity	Comments	
1,4-Dioxane	0.250		1.00	24.9			1.00	ND	U		1.00	3.26			

Table G-3
Analytical Data Summary
EPA Method SW8270 SIM

Project: Lockheed Beaumont															
Site: Potrero Canyon															
Extraction Method: SW3510C															
Analytical Method: SW8270 SIM															
Matrix: Water															
Units: ug/L															
			Environmental Samples												
		Field ID:	MW-60B-N-20151106				SW-03-N-20151106				SW-03-FD-20151106				
		SDG:		78995				78995				78995			
		Batch ID:		111115KB1				111115KB1				111115KB1			
		Date:		6-Nov-15				6-Nov-15				6-Nov-15			
Parameters	MDL		PQL	Result	Validity	Comments	PQL	Result	Validity	Comments	PQL	Result	Validity	Comments	
				Dilution 4											
1,4-Dioxane	0.250		4.00	43.3			1.00	9.41			1.00	10.3			

Table G-3
Analytical Data Summary
EPA Method SW8270 SIM

Project: Lockheed Beaumont															
Site: Potrero Canyon															
Extraction Method: SW3510C															
Analytical Method: SW8270 SIM															
Matrix: Water															
Units: ug/L															
			Environmental Samples												
		Field ID:	SW-09-N-20151106				SW-18-N-20151106								
		SDG:		78995				78995							
		Batch ID:		111115KB1				111115KB1							
		Date:		6-Nov-15				6-Nov-15							
Parameters	MDL		PQL	Result	Validity	Comments	PQL	Result	Validity	Comments					
1,4-Dioxane	0.250		1.00	2.31			1.00	3.58							

APPENDIX H
LABORATORY DATA PACKAGES

American Environmental Testing Laboratory Inc.
2834 & 2908 North Naomi Street Burbank, CA 91504 • DOHS NO: 1541, LACSD NO: 10181
Tel: (888) 288-AETL • (818) 845-8200 • Fax: (818) 845-8840 • www.aetlab.com

Ordered By

Tetra Tech, Inc.
301 E. Vanderbilt Way Suite 450
San Bernardino, CA 92408-3559

Telephone: (909)381-1674
Attention: Chris Patrick

Number of Pages	**10**
Date Received	**11/05/2015**
Date Reported	**11/30/2015**

Job Number	Order Date	Client
78980	11/05/2015	T/TSB2

Project ID: T31299-B1GWOM.13
Project Name: LMC Beaumont Sites

Enclosed please find results of analyses of 1 water sample which was analyzed as specified on the attached chain of custody. If there are any questions, please do not hesitate to call.

Attachment: 12 pages

Checked By: _____ Approved By: C. Razmara

Cyrus Razmara, Ph.D.
Laboratory Director

Lb#78980

COC ID: 20151105-1030 **TURNAROUND TIME:** Standard **RUSH:**

PROJECT/CLIENT INFO				LABORATORY				OTHER INFO	
Facility Name	Lockheed Beaumont Sites			Lab Name	American Environmental Testing Laborato			Eamil Invoice To	
Project Number				Lab Contact	Razmara, Cyrus, PhD			Invoice Reports	
Department				Email	cyrus@aetlab.com			Email Report To	Christopher.Patrick@tetrateech.com
Address				Address	2834 North Naomi Street			Email Reports	
								Shipping Company	
City		State	CA	City	Burbank	State	CA	Tracking Number	
Postal Code		Country	United States o	Postal Code	91504-2023	Country		Cooler Count	
Phone Number				Phone Number	818-845-8200			Cooler Description	
Project Manager				Quote Number				Sampler 2	
Email Address				PO Number	100-SBO-T31299-B1GWOM.13			Sampler 3	

SAMPLE DETAILS / **ANALYSIS REQUESTED**

Sample ID	Start Depth	End Depth	Depth Unit	Field Matrix	Date	Time (24hr)	G=Grab C=Comp	# Of Cont.	ANALYSIS	Perchlorate_332.0	VOCs_SW8260B	1,4-Dioxane_SW8270C-SIM										
MW-100-N-20151105				WG	2015/11/05	10:11	G	6		1	3	2				78980.01						

Page 2 of 112

ADDITIONAL COMMENTS/SPECIAL INSTRUCTIONS

Need a separate SDG. Please report all data to the MDL. Please reference LTB-20151105.

RELINQUISHED BY/AFFILIATION	DATE/TIME	ACCEPTED BY/AFFILIATION	DATE/TIME
Jose R. Santoyo	11-5-15	Thomas Nelson	11-5-15 1600
Thomas Nelson	11-5-15 1830	Jean Claude	11-5-15 1830

NB OF BOTTLES RETURNED/DESCRIPTION

Sampler's Name	Robert Santoyo	Mobile #	(909) 381-0200
Sampler's Signature	Jose R. Santoyo	Date/Time 11/5/15 1830	Jean Claude

American Environmental Testing Laboratory Inc.
2834 North Naomi Street Burbank, CA 91504 • DOHS NO: 1541, LACSD NO: 10181
Tel: (888) 288-AETL • (818) 845-8200 • Fax: (818) 845-8840 • www.aetlab.com

COOLER RECEIPT FORM

Client Name: Tetra Tech
Project Name: Lockheed Beaumont Sites
AETL Job Number: 78980 & 78981
Date Received: 11/05/15 Received by: Jean Claude
Carrier: ☒ AETL Courier ☐ Client ☐ GSO ☐ FedEx ☐ UPS
☐ Others:

Samples were received in: ☒ Cooler (2) ☐ Other (Specify):
Inside temperature of shipping container No 1: 3.1°C, No 2: 3.4°C, No 3:
Type of sample containers: ☒ VOA, ☒ Glass bottles, ☐ Wide mouth jars, ☒ HDPE bottles,
☐ Metal sleeves, ☐ Others (Specify):
How are samples preserved: ☐ None, ☒ Ice, ☐ Blue Ice, ☐ Dry Ice
☒ None, _ HNO_3, _ NaOH, _ ZnOAc, _ HCl, _ $Na_2S_2O_3$, _ MeOH
_ Other (Specify):

	Yes	No, explain below	Name, if client was notified.
1. Are the COCs Correct?	X		
2. Are the Sample labels legible?	X		
3. Do samples match the COC?	X		
4. Are the required analyses clear?	X		
5. Is there enough samples for required analysis?	X		
6. Are samples sealed with evidence tape?	NA		
7. Are sample containers in good condition?	X		
8. Are samples preserved?	X		
9. Are samples preserved properly for the intended analysis?	X		
10. Are the VOAs free of headspace?	NA		
11. Are the jars free of headspace?	NA		

Explain all "No" answers for above questions:

American Environmental Testing Laboratory Inc.
2834 & 2908 North Naomi Street Burbank, CA 91504 • DOHS NO: 1541, LACSD NO: 10181
Tel: (888) 288-AETL • (818) 845-8200 • Fax: (818) 845-8840 • www.aetlab.com

Ordered By

Tetra Tech, Inc. 301 E. Vanderbilt Way Suite 450 San Bernardino, CA 92408-3559	Project ID: T31299-B1GWOM.13 Date Received 11/05/2015 Date Reported 11/30/2015
Telephone: (909)381-1674 Attention: Chris Patrick	

Job Number	Order Date	Client
78980	11/05/2015	T/TSB2

CERTIFICATE OF ANALYSIS
CASE NARRATIVE

AETL received 1 samples with the following specification on 11/05/2015.

Lab ID	Sample ID	Sample Date	Matrix	Quantity Of Containers
78980.01	MW-100-N-20151105	11/05/2015	Aqueous	6

Method ^ Submethod	Req Date	Priority	TAT	Units
6850	11/12/2015	2	Normal	ug/L
8260B	11/12/2015	2	Normal	ug/L
M8270C	11/12/2015	2	Normal	ug/L

The samples were analyzed as specified on the enclosed chain of custody.
No analytical non-conformances were encountered.

Checked By: _____ Approved By: C. Razmara

Cyrus Razmara, Ph.D.
Laboratory Director

American Environmental Testing Laboratory Inc.
2834 & 2908 North Naomi Street Burbank, CA 91504 • DOHS NO: 1541, LACSD NO: 10181
Tel: (888) 288-AETL • (818) 845-8200 • Fax: (818) 845-8840 • www.aetlab.com

ANALYTICAL RESULTS

Ordered By

Tetra Tech, Inc.
301 E. Vanderbilt Way
Suite 450
San Bernardino, CA 92408-3559

Telephone: (909)381-1674
Attn: Chris Patrick
Page: **2**

Project ID: T31299-B1GWOM.13
Project Name: LMC Beaumont Sites

AETL Job Number	Submitted	Client
78980	11/05/2015	T/TSB2

Method: 8260B, Volatile Organic Compounds by GC/MS (SW846)

QC Batch No: 1111151A1

Our Lab I.D.			Method Blank	**78980.01**			
Client Sample I.D.				MW-100-N-2 0151105			
Date Sampled				11/05/2015			
Date Prepared			11/11/2015	11/11/2015			
Preparation Method			5030B	5030B			
Date Analyzed			11/11/2015	11/11/2015			
Matrix			Aqueous	Aqueous			
Units			ug/L	ug/L			
Dilution Factor			1	1			
Analytes	**MDL**	**PQL**	**Results**	**Results**			
Acetone	10	10	ND	ND			
Benzene	0.5	1.0	ND	ND			
Bromobenzene (Phenyl bromide)	0.5	1.0	ND	ND			
Bromochloromethane	0.5	1.0	ND	ND			
Bromodichloromethane	0.5	1.0	ND	ND			
Bromoform (Tribromomethane)	2.5	5.0	ND	ND			
Bromomethane (Methyl bromide)	1.5	3.0	ND	ND			
2-Butanone (MEK)	5.0	5.0	ND	ND			
n-Butylbenzene	0.5	1.0	ND	ND			
sec-Butylbenzene	0.5	1.0	ND	ND			
tert-Butylbenzene	0.5	1.0	ND	ND			
Carbon Disulfide	0.5	1.0	ND	ND			
Carbon tetrachloride	0.5	1.0	ND	ND			
Chlorobenzene	0.5	1.0	ND	ND			
Chloroethane	1.5	3.0	ND	ND			
2-Chloroethyl vinyl ether	2.5	5.0	ND	ND			
Chloroform (Trichloromethane)	0.5	1.0	ND	ND			
Chloromethane (Methyl chloride)	1.5	3.0	ND	ND			
2-Chlorotoluene	0.5	1.0	ND	ND			
4-Chlorotoluene	0.5	1.0	ND	ND			
1,2-Dibromo-3-chloropropane (DBCP)	2.5	5.0	ND	ND			
Dibromochloromethane	0.5	1.0	ND	ND			
1,2-Dibromoethane (EDB)	0.5	1.0	ND	ND			
Dibromomethane	0.5	1.0	ND	ND			
1,2-Dichlorobenzene	0.5	1.0	ND	ND			
1,3-Dichlorobenzene	0.5	1.0	ND	ND			

American Environmental Testing Laboratory Inc.
2834 & 2908 North Naomi Street Burbank, CA 91504 • DOHS NO: 1541, LACSD NO: 10181
Tel: (888) 288-AETL • (818) 845-8200 • Fax: (818) 845-8840 • www.aetlab.com

ANALYTICAL RESULTS

Project ID: T31299-B1GWOM.13
Project Name: LMC Beaumont Sites

AETL Job Number	Submitted	Client
78980	11/05/2015	T/TSB2

Method: 8260B, Volatile Organic Compounds by GC/MS (SW846)

QC Batch No: 1111151A1

Our Lab I.D.			Method Blank	**78980.01**			
Client Sample I.D.				MW-100-N-2 0151105			
Date Sampled				11/05/2015			
Date Prepared			11/11/2015	11/11/2015			
Preparation Method			5030B	5030B			
Date Analyzed			11/11/2015	11/11/2015			
Matrix			Aqueous	Aqueous			
Units			ug/L	ug/L			
Dilution Factor			1	1			
Analytes	**MDL**	**PQL**	**Results**	**Results**			
1,4-Dichlorobenzene	0.5	1.0	ND	ND			
Dichlorodifluoromethane	1.5	3.0	ND	ND			
1,1-Dichloroethane	0.5	1.0	ND	ND			
1,2-Dichloroethane (EDC)	0.5	1.0	ND	ND			
1,1-Dichloroethene	0.5	1.0	ND	ND			
cis-1,2-Dichloroethene	0.5	1.0	ND	ND			
trans-1,2-Dichloroethene	0.5	1.0	ND	ND			
1,2-Dichloropropane	0.5	1.0	ND	ND			
1,3-Dichloropropane	0.5	1.0	ND	ND			
2,2-Dichloropropane	0.5	1.0	ND	ND			
1,1-Dichloropropene	0.5	1.0	ND	ND			
cis-1,3-Dichloropropene	0.5	1.0	ND	ND			
trans-1,3-Dichloropropene	0.5	1.0	ND	ND			
Ethylbenzene	0.5	1.0	ND	ND			
Hexachlorobutadiene	1.5	3.0	ND	ND			
2-Hexanone	2.5	5.0	ND	ND			
Iodomethane	0.5	1.0	ND	ND			
Isopropylbenzene	0.5	1.0	ND	ND			
p-Isopropyltoluene	0.5	1.0	ND	ND			
4-Methyl-2-pentanone (MIBK)	2.5	5.0	ND	ND			
Methyl-tert-butyl ether (MTBE)	0.5	1.0	ND	ND			
Methylene chloride (DCM)	2.0	4.0	ND	ND			
Naphthalene	0.5	1.0	ND	ND			
n-Propylbenzene	0.5	1.0	ND	ND			
Styrene	0.5	1.0	ND	ND			
1,1,1,2-Tetrachloroethane	0.5	1.0	ND	ND			
1,1,2,2-Tetrachloroethane	0.5	1.0	ND	ND			
Tetrachloroethene	0.5	1.0	ND	ND			
Toluene (Methyl benzene)	0.5	1.0	ND	ND			
1,2,3-Trichlorobenzene	0.5	1.0	ND	ND			
1,2,4-Trichlorobenzene	0.5	1.0	ND	ND			
1,1,1-Trichloroethane	0.5	1.0	ND	ND			
1,1,2-Trichloroethane	0.5	1.0	ND	ND			

American Environmental Testing Laboratory Inc.
2834 & 2908 North Naomi Street Burbank, CA 91504 • DOHS NO: 1541, LACSD NO: 10181
Tel: (888) 288-AETL • (818) 845-8200 • Fax: (818) 845-8840 • www.aetlab.com

ANALYTICAL RESULTS

Project ID: T31299-B1GWOM.13
Project Name: LMC Beaumont Sites

AETL Job Number	Submitted	Client
78980	11/05/2015	T/TSB2

Method: 8260B, Volatile Organic Compounds by GC/MS (SW846)

QC Batch No: 1111151A1

Our Lab I.D.			Method Blank	**78980.01**			
Client Sample I.D.				MW-100-N-2 0151105			
Date Sampled				11/05/2015			
Date Prepared			11/11/2015	11/11/2015			
Preparation Method			5030B	5030B			
Date Analyzed			11/11/2015	11/11/2015			
Matrix			Aqueous	Aqueous			
Units			ug/L	ug/L			
Dilution Factor			1	1			
Analytes	**MDL**	**PQL**	**Results**	**Results**			
Trichloroethene	0.5	1.0	ND	ND			
Trichlorofluoromethane	0.5	1.0	ND	ND			
1,2,3-Trichloropropane	0.5	1.0	ND	ND			
Trichlorotrifluoroethane (Freon-113)	0.5	1.0	ND	ND			
1,2,4-Trimethylbenzene	0.5	1.0	ND	ND			
1,3,5-Trimethylbenzene	0.5	1.0	ND	ND			
Vinyl Acetate	0.5	5.0	ND	ND			
Vinyl chloride (Chloroethene)	0.5	3.0	ND	ND			
o-Xylene	0.5	1.0	ND	ND			
m,p-Xylenes	1.0	2.0	ND	ND			
Our Lab I.D.			Method Blank	**78980.01**			
Surrogates	**%Rec.Limit**		**% Rec.**	**% Rec.**			
Bromofluorobenzene	75-125		117	120			
Dibromofluoromethane	75-125		93.7	93.8			
Toluene-d8	75-125		110	110			

American Environmental Testing Laboratory Inc.
2834 & 2908 North Naomi Street Burbank, CA 91504 • DOHS NO: 1541, LACSD NO: 10181
Tel: (888) 288-AETL • (818) 845-8200 • Fax: (818) 845-8840 • www.aetlab.com

ANALYTICAL RESULTS

Ordered By

Tetra Tech, Inc.
301 E. Vanderbilt Way
Suite 450
San Bernardino, CA 92408-3559

Telephone: (909)381-1674
Attn: Chris Patrick
Page: **5**

Project ID: T31299-B1GWOM.13
Project Name: LMC Beaumont Sites

AETL Job Number	Submitted	Client
78980	11/05/2015	T/TSB2

Method: M8270C, 1,4-Dioxane by Isotope Dilution in SIM by GC/MS (Mod.8270C)

QC Batch No: 110515KB1

Our Lab I.D.			Method Blank	**78980.01**			
Client Sample I.D.				MW-100-N-2 0151105			
Date Sampled				11/05/2015			
Date Prepared			11/05/2015	11/05/2015			
Preparation Method			3510C	3510C			
Date Analyzed			11/06/2015	11/06/2015			
Matrix			Aqueous	Aqueous			
Units			ug/L	ug/L			
Dilution Factor			1	1			
Analytes	**MDL**	**PQL**	**Results**	**Results**			
1,4-Dioxane	0.25	1.00	ND	ND			
Our Lab I.D.			Method Blank	**78980.01**			
Surrogates	**%Rec.Limit**		**% Rec.**	**% Rec.**			
p-Terphenyl-D14	50-150		83.0	87.0			

American Environmental Testing Laboratory Inc.
2834 & 2908 North Naomi Street Burbank, CA 91504 • DOHS NO: 1541, LACSD NO: 10181
Tel: (888) 288-AETL • (818) 845-8200 • Fax: (818) 845-8840 • www.aetlab.com

ANALYTICAL RESULTS

Ordered By

Tetra Tech, Inc.
301 E. Vanderbilt Way
Suite 450
San Bernardino, CA 92408-3559

Telephone: (909)381-1674
Attn: Chris Patrick
Page: 6

Project ID: T31299-B1GWOM.13
Project Name: LMC Beaumont Sites

AETL Job Number	Submitted	Client
78980	11/05/2015	T/TSB2

Method: 6850, Perchlorate by LC/ESI/MS

QC Batch No: 111615

Our Lab I.D.			Method Blank	78980.01			
Client Sample I.D.				MW-100-N-2 0151105			
Date Sampled				11/05/2015			
Date Prepared			11/16/2015	11/16/2015			
Preparation Method			6850	6850			
Date Analyzed			11/16/2015	11/16/2015			
Matrix			Aqueous	Aqueous			
Units			ug/L	ug/L			
Dilution Factor			1	1			
Analytes	**MDL**	**PQL**	**Results**	**Results**			
Perchlorate	0.1	0.5	ND	ND			

American Environmental Testing Laboratory Inc.
2834 & 2908 North Naomi Street Burbank, CA 91504 • DOHS NO: 1541, LACSD NO: 10181
Tel: (888) 288-AETL • (818) 845-8200 • Fax: (818) 845-8840 • www.aetlab.com

QUALITY CONTROL RESULTS

Ordered By

Tetra Tech, Inc.
301 E. Vanderbilt Way
Suite 450
San Bernardino, CA 92408-3559

Telephone: (909)381-1674
Attn: Chris Patrick
Page: **7**

Project ID: T31299-B1GWOM.13
Project Name: LMC Beaumont Sites

AETL Job Number	Submitted	Client
78980	11/05/2015	T/TSB2

Method: 6850, Perchlorate by LC/ESI/MS

QC Batch No: 111615; Dup or Spiked Sample: 78980.01; LCS: Clean Water; QC Prepared: 11/16/2015; QC Analyzed: 11/16/2015; Units: ug/L

Analytes	Sample Result	MS Concen	MS Recov	MS % REC	MS DUP Concen	MS DUP Recov	MS DUP % REC	RPD %	MS/MSD % Limit	MS RPD % Limit
Perchlorate	0.00	0.500	0.485	97.0	0.500	0.478	95.6	1.5	80-120	<15

QC Batch No: 111615; Dup or Spiked Sample: 78980.01; LCS: Clean Water; QC Prepared: 11/16/2015; QC Analyzed: 11/16/2015; Units: ug/L

Analytes	LCS Concen	LCS Recov	LCS % REC	LCS DUP Concen	LCS DUP Recov	LCS DUP % REC	LCS RPD % REC	LCS/LCSD % Limit	LCS RPD % Limit	
Perchlorate	0.500	0.555	111	0.500	0.580	116	4.4	80-120	<15	

American Environmental Testing Laboratory Inc.
2834 & 2908 North Naomi Street Burbank, CA 91504 • DOHS NO: 1541, LACSD NO: 10181
Tel: (888) 288-AETL • (818) 845-8200 • Fax: (818) 845-8840 • www.aetlab.com

QUALITY CONTROL RESULTS

Ordered By

Tetra Tech, Inc.
301 E. Vanderbilt Way
Suite 450
San Bernardino, CA 92408-3559

Telephone: (909)381-1674
Attn: Chris Patrick
Page: **8**

Project ID: T31299-B1GWOM.13
Project Name: LMC Beaumont Sites

AETL Job Number	Submitted	Client
78980	11/05/2015	T/TSB2

Method: 8260B, Volatile Organic Compounds by GC/MS (SW846)

QC Batch No: 1111151A1; Dup or Spiked Sample: B1111151A1; LCS: Clean Water; QC Prepared: 11/11/2015; QC Analyzed: 11/11/2015; Units: ug/L

Analytes	Sample Result	MS Concen	MS Recov	MS % REC	MS DUP Concen	MS DUP Recov	MS DUP % REC	RPD %	MS/MSD % Limit	MS RPD % Limit
Benzene	0.00	50.0	53.0	106	50.0	51.5	103	2.87	75-125	<20
Chlorobenzene	0.00	50.0	55.5	111	50.0	53.0	106	4.61	75-125	<20
1,1-Dichloroethene	0.00	50.0	56.5	113	50.0	52.5	105	7.34	75-125	<20
Methyl-tert-butyl ether (MTBE)	0.00	50.0	55.0	110	50.0	48.6	97.2	12.4	75-125	<20
Toluene (Methyl benzene)	0.00	50.0	56.5	113	50.0	54.0	108	4.52	75-125	<20
Trichloroethene	0.00	50.0	62.5	125	50.0	61.0	122	2.43	75-125	<20
Surrogates										
Bromofluorobenzene	0.00	50.0	49.4	98.7	50.0	49.8	99.6	<1	75-125	<20
Dibromofluoromethane	0.00	50.0	48.7	97.4	50.0	48.3	96.6	<1	75-125	<20
Toluene-d8	0.00	50.0	51.5	103	50.0	52.0	104	<1	75-125	<20

QC Batch No: 1111151A1; Dup or Spiked Sample: B1111151A1; LCS: Clean Water; QC Prepared: 11/11/2015; QC Analyzed: 11/11/2015; Units: ug/L

Analytes	LCS Concen	LCS Recov	LCS % REC	LCS DUP Concen	LCS DUP Recov	LCS DUP % REC	LCS RPD % REC	LCS/LCSD % Limit	LCS RPD % Limit	
Benzene	50.0	48.6	97.2	50.0	50.7	101	3.83	75-125	<20	
Chlorobenzene	50.0	52.9	106	50.0	53.6	107	<1	75-125	<20	
1,1-Dichloroethene	50.0	49.6	99.2	50.0	52.5	105	5.68	75-125	<20	
Methyl-tert-butyl ether (MTBE)	50.0	48.6	97.2	50.0	48.9	98.0	<1	75-125	<20	
Toluene (Methyl benzene)	50.0	53.2	106	50.0	54.0	108	1.87	75-125	<20	
Trichloroethene	50.0	57.0	114	50.0	60.4	121	5.96	75-125	<20	
LCS										
Chloroform (Trichloromethane)	50.0	47.7	95.4	50.0	49.1	98.2	2.89	75-125	<20	
Ethylbenzene	50.0	52.6	105	50.0	53.4	107	1.89	75-125	<20	
1,1,1-Trichloroethane	50.0	44.5	89.0	50.0	47.1	94.2	5.68	75-125	<20	
o-Xylene	50.0	56.7	113	50.0	57.0	114	<1	75-125	<20	
m,p-Xylenes	100	109	109	100	109	109	<1	75-125	<20	
Surrogates										
Bromofluorobenzene	50.0	49.3	98.7	50.0	49.2	98.4	<1	75-125	<20	
Dibromofluoromethane	50.0	47.7	95.5	50.0	48.2	96.3	<1	75-125	<20	

American Environmental Testing Laboratory Inc.
2834 & 2908 North Naomi Street Burbank, CA 91504 • DOHS NO: 1541, LACSD NO: 10181
Tel: (888) 288-AETL • (818) 845-8200 • Fax: (818) 845-8840 • www.aetlab.com

QUALITY CONTROL RESULTS

Project ID: T31299-B1GWOM.13
Project Name: LMC Beaumont Sites

AETL Job Number	Submitted	Client
78980	11/05/2015	T/TSB2

Method: 8260B, Volatile Organic Compounds by GC/MS (SW846)

QC Batch No: 1111151A1; Dup or Spiked Sample: B1111151A1; LCS: Clean Water; QC Prepared: 11/11/2015; QC Analyzed: 11/11/2015; Units: ug/L

Analytes	LCS Concen	LCS Recov	LCS % REC	LCS DUP Concen	LCS DUP Recov	LCS DUP % REC	LCS RPD % REC	LCS/LCSD % Limit	LCS RPD % Limit	
Toluene-d8	50.0	52.5	105	50.0	51.5	103	1.90	75-125	<20	

American Environmental Testing Laboratory Inc.
2834 & 2908 North Naomi Street Burbank, CA 91504 • DOHS NO: 1541, LACSD NO: 10181
Tel: (888) 288-AETL • (818) 845-8200 • Fax: (818) 845-8840 • www.aetlab.com

QUALITY CONTROL RESULTS

Ordered By

Tetra Tech, Inc.
301 E. Vanderbilt Way
Suite 450
San Bernardino, CA 92408-3559

Telephone: (909)381-1674
Attn: Chris Patrick
Page: **10**

Project ID: T31299-B1GWOM.13
Project Name: LMC Beaumont Sites

AETL Job Number	Submitted	Client
78980	11/05/2015	T/TSB2

Method: M8270C, 1,4-Dioxane by Isotope Dilution in SIM by GC/MS (Mod.8270C)

QC Batch No: 110515KB1; Dup or Spiked Sample: B110515KB1; LCS: Clean Water; QC Prepared: 11/05/2015;MS Analyzed: 11/07/2015; LCS Analyzed: 11/06/2015; Units: ug/L

Analytes	Sample Result	MS Concen	MS Recov	MS % REC	MS DUP Concen	MS DUP Recov	MS DUP % REC	RPD %	MS/MSD % Limit	MS RPD % Limit
1,4-Dioxane	0.00	10.0	9.52	95.2	10.0	9.24	92.4	2.99	50-130	<20
Surrogates										
p-Terphenyl-D14	0.00	2.00	1.44	72.0	2.00	1.44	72.0	<1	50-150	<20

QC Batch No: 110515KB1; Dup or Spiked Sample: B110515KB1; LCS: Clean Water; QC Prepared: 11/05/2015;MS Analyzed: 11/07/2015; LCS Analyzed: 11/06/2015; Units: ug/L

Analytes	LCS Concen	LCS Recov	LCS % REC	LCS DUP Concen	LCS DUP Recov	LCS DUP % REC	LCS RPD % REC	LCS/LCSD % Limit	LCS RPD % Limit	
1,4-Dioxane	10.0	8.99	89.9	10.0	8.15	81.5	9.80	50-120	<20	
Surrogates										
p-Terphenyl-D14	2.00	1.55	77.5	2.00	1.58	79.0	1.94	50-150	<20	

American Environmental Testing Laboratory Inc.
2834 & 2908 North Naomi Street, Burbank, CA 91504 • DOHS NO: 1541, LACSD NO: 10181
Tel: (888) 288-AETL • (818) 845-8200 • Fax: (818) 845-8840 • www.aetlab.com

Data Qualifiers and Descriptors

Data Qualifier:

#:	Recovery is not within acceptable control limits.
*:	In the QC section, sample results have been taken directly from the ICP reading. No preparation factor has been applied.
B:	Analyte was present in the Method Blank.
D:	Result is from a diluted analysis.
E:	Result is beyond calibration limits and is estimated.
H:	Analysis was performed over the allowed holding time due to circumstances which were beyond laboratory control.
J:	Analyte was detected . However, the analyte concentration is an estimated value, which is between the Method Detection Limit (MDL) and the Practical Quantitation Limit (PQL).
M:	Matrix spike recovery is outside control limits due to matrix interference. Laboratory Control Sample recovery was acceptable.
MCL:	Maximum Contaminant Level
NS:	No Standard Available
S6:	Surrogate recovery is outside control limits due to matrix interference.
S8:	The analysis of the sample required a dilution such that the surrogate concentration was diluted below the method acceptance criteria.
X:	Results represent LCS and LCSD data.

Definition:

%Limi:	Percent acceptable limits.
%REC:	Percent recovery.
Con.L:	Acceptable Control Limits
Conce:	Added concentration to the sample.
LCS:	Laboratory Control Sample
MDL:	Method Detection Limit is a statistically derived number which is specific for each instrument, each method, and each compound. It indicates a distinctively detectable quantity with 99% probability.

American Environmental Testing Laboratory Inc.
2834 & 2908 North Naomi Street, Burbank, CA 91504 • DOHS NO: 1541, LACSD NO: 10181
Tel: (888) 288-AETL • (818) 845-8200 • Fax: (818) 845-8840 • www.aetlab.com

Data Qualifiers and Descriptors

MS:	Matrix Spike
MS DU:	Matrix Spike Duplicate
ND:	Analyte was not detected in the sample at or above MDL.
PQL:	Practical Quantitation Limit or ML (Minimum Level as per RWQCB) is the minimum concentration that can be quantified with more than 99% confidence. Taking into account all aspects of the entire analytical instrumentation and practice.
Recov:	Recovered concentration in the sample.
RPD:	Relative Percent Difference

TABLE OF CONTENTS

CLIENT: **AETL**

PROJECT: **BEAUMONT SITE 2**

SDG: **15K048**

SECTION		PAGE
Cover Letter, COC/Sample Receipt Form		1000 – 1003
GC/MS-VOA	**	2000 –
GC/MS-SVOA	**	3000 –
GC-VOA	**	4000 –
GC-SVOA	**	5000 –
HPLC	**	6000 –
METALS	**	7000 –
LC/MS	METHOD SW6850	8000 – 8006
OTHERS	**	9000 –

** - Not Requested

EMAX
LABORATORIES, INC.
1835 W. 205th Street
Torrance, CA 90501
Tel: (310) 618-8889
Fax: (310) 618-0818

Date: 11-19-2015
EMAX Batch No.: 15K048

Attn: Jim Lin

AETL
2834 N Naomi St
Burbank CA 91504

Subject: Laboratory Report
Project: Beaumont Site 2

Enclosed is the Laboratory report for samples received on 11/06/15.
The data reported relate only to samples listed below :

Sample ID	Control #	Col Date	Matrix	Analysis
78980.01	K048-01	11/05/15	WATER	PERCHLORATE BY 6850

The results are summarized on the following pages.

Please feel free to call if you have any questions concerning
these results.

Sincerely yours,

Caspar J. Pang
Laboratory Director

This report is confidential and intended solely for the use of the individual or entity to whom it is addressed. This report shall not be reproduced except in full or without the written approval of EMAX.

EMAX certifies that results included in this report meets all NELAC & DOD requirements unless noted in the Case Narrative.

NELAP Accredited Certificate Number E871112
L-A-B Accredited DoD ELAP and ISO/IEC 17025 Certificate Number L2278 Testing
California ELAP Accredited Certificate Number 2672

1000

CHAIN OF CUSTODY

EMAX LABORATORIES, INC.
1835 W. 205th Street, Torrance, CA 90501
Tel #: 310-618-8889 Fax #: 310-618-0818
Email: info@emaxlabs.com

PO NUMBER: 2023-SUB
SAMPLE STORAGE
EMAX CONTROL NO. * 15K048
PROJECT CODE:

CLIENT AETC
PROJECT # 78980
COORDINATOR
TEL 818-845-8200 FAX 818-845-8843 EMAIL
SEND REPORT TO Jim Lin
COMPANY
ADDRESS
EMAX PM

MATRIX CODE	PRESERVATIVE CODE
DW=Drinking Water	IC = Ice
GW=Ground Water	HC = HCl
WW=Waste Water	HN=HNO3
SD=Solid Waste SL=Sludge	SH=NaOH
SS=Soil/ Sediment	ST=Na2S2O3
WP=Wipes PP=Pure Products	ZA=Zinc Acetate
AR=Air	HS=H_2SO_4
O=	

ANALYSIS REQUIRED: Perchlorate 332.0

Normal TAT
- ☐ Rush ____hrs.
- ☐ Rush ____days
- ☐ 7 days
- ☐ 14 days
- ☐ 21 days
- ☐ 30 days
- ☐ ____days
- ☐

LAB	SAMPLE ID: CLIENT	SAMPLING: LOCATION	DATE	TIME	CONTAINER: NO.	SIZE	TYPE	MATRIX CODE	QC	PRESERVATIVE CODE	COMMENTS
* 1	78980.01		11/5/15	1011		250 ml	PL	W		X	
* 2											
* 3											
* 4											
* 5											
* 6											
* 7											
* 8											
* 9											
* 0											

Instructions

Cooler #	Temp. (°C)	Sample #s
1	5.7	

SAMPLER
COURIER/AIRBILL

RELINQUISHED BY	Date	Time	RECEIVED BY		
[signature]	11/6/15	13:00	[signature]	11/6/15	13:00

NOTICE: Turn-around-time (TAT) for samples shall not begin until all discrepancies have been resolved. For samples received and discrepancies resolved after 1500 hrs, TAT shall start at 0800 hrs the next business day. The client is responsible for all cost associated with sample disposal. Samples shall be disposed of as soon as practical (but not prior to fifteen (15) calendar days) after issuance of analytical report unless a different sample disposal schedule is pre-arranged with EMAX. Disposal fee for samples defined by CA Title 22 as non-hazardous shall be $5.00 per sample. EMAX will return hazardous samples to the client at the client's expense unless directed in writing otherwise.

1001

SAMPLE RECEIPT FORM 1

Type of Delivery	Airbill / Tracking Number	ECN 154048
☐ Fedex ☐ UPS ☐ GSO ☐ Others		Recipient Cecilia
☐ EMAX Courier ☑ Client Delivery		Date 11/06/15 Time 13:10

COC INSPECTION

☑ Client Name	☑ Client PM/FC	☐ Sampler Name	☑ Sampling Date/Time	☑ Sample ID	☑ Matrix
☐ Address	☑ Tel # / Fax #	☑ Courier Signature	☑ Analysis Required	☑ Preservative (if any)	☑ TAT
Safety Issues (if any)	☐ High concentrations expected	☐ From Superfund Site	☐ Rad screening required		

Note: _____

PACKAGING INSPECTION

Container	☑ Cooler	☐ Box	☐ Other		
Condition	☐ Custody Seal	☑ Intact	☐ Damaged		
Packaging	☐ Bubble Pack	☐ Styrofoam	☐ Popcorn	☑ Sufficient	☐ _____
Temperatures (Cool, ≤6 °C but not frozen)	☑ Cooler 1 5.7 °C	☐ Cooler 2_____ °C	☐ Cooler 3_____ °C	☐ Cooler 4_____ °C	☐ Cooler 5_____ °C
	☐ Cooler 6_____ °C	☐ Cooler 7_____ °C	☐ Cooler 8_____ °C	☐ Cooler 9_____ °C	☐ Cooler 10_____ °C
Thermometer:	*A - S/N* _____	*B - S/N* 140252070 FM 1/20/15	*C - S/N* 140252067	*D - S/N* 150555630	

Comments: ☐ **Temperature is out of range. PM was informed IMMEDIATELY.**

Note: _____

DISCREPANCIES

LabSampleID	LabSampleContainerID	Code	ClientSample Label ID / Information	Corrective Action

11/6/15

☐ pH holding time requirement for water samples is 15 mins. Water samples for pH analysis are received beyond 15 minutes from sampling time.

NOTES/OBSERVATIONS: Sample ID reads 78980.01C on label

☐ **Continue to next page.**

LEGEND:

Code	Description- Sample Management
D1	Analysis is not indicated in _____
D2	Analysis mismatch COC vs label
D3	Sample ID mismatch COC vs label
D4	Sample ID is not indicated in _____
D5	Container -[improper] [leaking] [broken]
D6	Date/Time is not indicated in _____
D7	Date/Time mismatch COC vs label
D8	Sample listed in COC is not received
D9	Sample received is not listed in COC
D10	No initial/date on corrections in COC/label
D11	Container count mismatch COC vs received
D12	Container size mismatch COC vs received

Code	Description-Sample Management
D13	Out of Holding Time
D14	Bubble is >6mm
D15	No trip blank in cooler
D16	Preservation not indicated in _____
D17	Preservation mismatch COC vs label
D18	Insufficient chemical preservative
D19	Insufficient Sample
D20	No filtration info for dissolved analysis
D21	No sample for moisture determination
D22	_____
D23	_____
D24	_____

Code	Description-Sample Management
R1	Proceed as indicated in ☐ COC ☐ Label
R2	Refer to attached instruction
R3	Cancel the analysis
R4	Use vial with smallest bubble first
R5	Log-in with latest sampling date and time+1 min
R6	Adjust pH as necessary
R7	Filter and preserved as necessary
R8	_____
R9	_____
R10	_____
R11	_____
R12	_____

REVIEWS:

Sample Labeling Date 11/06/15 11/6/15

SRF Date 11/6/15

PM Date 11/6/15

REPORTING CONVENTIONS

DATA QUALIFIERS:

Lab Qualifier	AFCEE Qualifier	Description
J	F	Indicates that the analyte is positively identified and the result is less than RL but greater than MDL.
N		Indicates presumptive evidence of a compound.
B	B	Indicates that the analyte is found in the associated method blank as well as in the sample at above QC level.
E	J	Indicates that the result is above the maximum calibration range or estimated value.
*	*	Out of QC limit.

Note: The above qualifiers are used to flag the results unless the project requires a different set of qualification criteria.

ACRONYMS AND ABBREVIATIONS:

CRDL	Contract Required Detection Limit
RL	Reporting Limit
MRL	Method Reporting Limit
PQL	Practical Quantitation Limit
MDL	Method Detection Limit
DO	Diluted out

DATES

The date and time information for leaching and preparation reflect the beginning date and time of the procedure unless the method, protocol, or project specifically requires otherwise.

1003

LABORATORY REPORT FOR

AETL

BEAUMONT SITE 2

METHOD SW6850
PERCHLORATE BY LC/MS

SDG#: 15K048

8000

CASE NARRATIVE

Client : AETL

Project: BEAUMONT SITE 2

SDG : 15K048

METHOD SW6850
PERCHLORATE BY LC/MS

One (1) water sample was received on 11/06/15 to be analyzed for Perchlorate by LC/MS in accordance with Method SW6850 and project specific requirements.

Holding Time
The sample was analyzed within the prescribed holding time.

Calibration
Calibration was performed as prescribed by the method and was verified using a secondary source (ICV). All calibration requirements were within acceptance criteria.

Method Blank
Method blank was prepared and analyzed at the frequency required by the project. For this SDG, one (1) method blank was analyzed. Perchlorate was not detected in PCK001WB. Refer to sample result summary form for details.

Lab Control Sample
Lab control sample was prepared and analyzed at a frequency required by the project. For this SDG, one (1) set of LCS/LCD was analyzed. PCK001WL/PCK001WC was within LCS limits. Refer to LCS summary form for details.

Matrix QC Sample
Matrix spike sample was prepared and analyzed at a frequency required by the project. For this SDG, one (1) set of MS/MSD was analyzed. Perchlorate was within MS QC limits in K048-01M/K048-01S. Refer to Matrix QC summary form for details.

Sample Analysis
The sample was analyzed according to prescribed analytical procedures. Results were evaluated in accordance to project requirements. For this SDG, all quality control requirements were met.

S001

SAMPLE RESULTS

8002

METHOD SW6850
PERCHLORATE BY LC/MS

Client : AETL
Project : BEAUMONT SITE 2
Batch No. : 15K048

Matrix : WATER
InstrumentID : GO

Client SAMPLE ID	EMAX SAMPLE ID	RESULT (ug/L)	DIL'N. FACTOR	MOIST (%)	RL (ug/L)	MDL (ug/L)	ANALYSIS DATETIME	PREPARATION DATETIME	DATA FILE ID	CAL REF	PREP BATCH	COLLECTION DATETIME	RECEIVED DATETIME
MBLK1W	PCK001WB	ND	1	NA	0.5	0.1	11/16/1519:00	NA	15MK16008	MK16004	15PCK001W	NA	NA
LCS1W	PCK001WL	0.555	1	NA	0.5	0.1	11/16/1519:15	NA	15MK16009	MK16004	15PCK001W	NA	NA
LCD1W	PCK001WC	0.578	1	NA	0.5	0.1	11/16/1519:29	NA	15MK16010	MK16004	15PCK001W	NA	NA
78980.01	K048-01	ND	1	NA	0.5	0.1	11/16/1521:29	NA	15MK16011	MK16004	15PCK001W	11/05/1510:11	11/06/15
78980.01MS	K048-01M	0.485J	1	NA	0.5	0.1	11/16/1521:46	NA	15MK16012	MK16004	15PCK001W	11/05/1510:11	11/06/15
78980.01MSD	K048-01S	0.478J	1	NA	0.5	0.1	11/16/1522:00	NA	15MK16013	MK16004	15PCK001W	11/05/1510:11	11/06/15

8603

QC SUMMARIES

EMAX QUALITY CONTROL DATA
LAB CONTROL SAMPLE ANALYSIS

CLIENT : AETL
PROJECT : BEAUMONT SITE 2
BATCH NO. : 15K048
METHOD : SW6850

MATRIX : WATER % MOISTURE: NA

DILUTION FACTOR:	1	1	1
SAMPLE ID :	MBLK1W	LCS1W	LCD1W
LAB SAMPLE ID :	PCK001WB	PCK001WL	PCK001WC
LAB FILE ID :	15MK16008	15MK16009	15MK16010
DATE PREPARED :	NA	NA	NA
DATE ANALYZED :	11/16/1519:00	11/16/1519:15	11/16/1519:29
PREP BATCH :	15PCK001W	15PCK001W	15PCK001W
CALIBRATION REF:	MK16004	MK16004	MK16004

ACCESSION:

PARAMETER	MB RESULT (ug/L)	SPIKE AMT (ug/L)	BS RESULT (ug/L)	BS REC (%)	SPIKE AMT (ug/L)	BSD RESULT (ug/L)	BSD REC (%)	RPD (%)	QC LIMIT (%)	MAX RPD (%)
Perchlorate	ND	0.5	0.555	111	0.5	0.578	116	4	80-120	15

6005

EMAX QUALITY CONTROL DATA
MS/MSD ANALYSIS

CLIENT : AETL
PROJECT : BEAUMONT SITE 2
BATCH NO. : 15K048
METHOD : SW6850

MATRIX : WATER		% MOISTURE: NA	
DILUTION FACTOR: 1	1		1
SAMPLE ID : 78980.01	78980.01MS		78980.01MSD
LAB SAMPLE ID : K048-01	K048-01M		K048-01S
LAB FILE ID : 15MK16011	15MK16012		15MK16013
DATE PREPARED : NA	NA		NA
DATE ANALYZED : 11/16/1521:29	11/16/1521:46		11/16/1522:00
PREP BATCH : 15PCK001W	15PCK001W		15PCK001W
CALIBRATION REF: MK16004	MK16004		MK16004

ACCESSION:

PARAMETER	PARENT RESULT (ug/L)	SPIKE AMT (ug/L)	MS RESULT (ug/L)	MS REC (%)	SPIKE AMT (ug/L)	MSD RESULT (ug/L)	MSD REC (%)	RPD (%)	QC LIMIT (%)	MAX RPD (%)
Perchlorate	ND	0.5000	0.485J	97	0.5000	0.478J	96	1	80-120	15

2006

American Environmental Testing Laboratory Inc.
2834 & 2908 North Naomi Street Burbank, CA 91504 • DOHS NO: 1541, LACSD NO: 10181
Tel: (888) 288-AETL • (818) 845-8200 • Fax: (818) 845-8840 • www.aetlab.com

Ordered By

Tetra Tech, Inc.
301 E. Vanderbilt Way Suite 450
San Bernardino, CA 92408-3559

Telephone: (909)381-1674
Attention: Chris Patrick

Number of Pages	**13**
Date Received	**11/05/2015**
Date Reported	**11/30/2015**

Job Number	Order Date	Client
78981	11/05/2015	T/TSB2

Project ID: T31299-B1GWOM.13
Project Name: LMC Beaumont Sites

Enclosed please find results of analyses of 5 water samples which were analyzed as specified on the attached chain of custody. If there are any questions, please do not hesitate to call.

Attachment: 12 pages

Checked By: _____ Approved By: C. Razmara

Cyrus Razmara, Ph.D.
Laboratory Director

Job # 780981

COC ID: 20151105-1129 **TURNAROUND TIME:** Standard **RUSH:**

PROJECT/CLIENT INFO				LABORATORY				OTHER INFO	
Facility Name	Lockheed Beaumont Sites			Lab Name	American Environmental Testing Laborato			Eamil Invoice To	
Project Number				Lab Contact	Razmara, Cyrus, PhD			Invoice Reports	
Department				Email	cyrus@aetlab.com			Email Report To	Christopher.Patrick@tetratech.com
Address				Address	2834 North Naomi Street			Email Reports	
								Shipping Company	
City		State	CA	City	Burbank	State	CA	Tracking Number	
Postal Code		Country	United States o	Postal Code	91504-2023	Country		Cooler Count	
Phone Number				Phone Number	818-845-8200			Cooler Description	
Project Manager				Quote Number				Sampler 2	
Email Address				PO Number	100-SBO-T31299-B1GWOM.13			Sampler 3	

SAMPLE DETAILS / **ANALYSIS REQUESTED**

Sample ID	Start Depth	End Depth	Depth Unit	Field Matrix	Date	Time (24hr)	G=Grab C=Comp	# Of Cont.	ANALYSIS	Perchlorate_332.0	VOCs_SW8260B	1,4-Dioxane_SW8270C-SIM	
MW-15-N-20151105				WG	2015/11/05	13:01	G	6		1	3	2	780981.01
MW-18-N-20151105				WG	2015/11/05	13:45	G	6		1	3	2	780981.02
MW-67-N-20151105				WG	2015/11/05	11:48	G	15		3	6	6	780981.03
MW-18-FD-20151105				WG	2015/11/05	13:45	G	6		1	3	2	780981.04
LTB-20151105				WG	2015/11/05	7:00	G	2			2		780981.05

ADDITIONAL COMMENTS/SPECIAL INSTRUCTIONS	RELINQUISHED BY/AFFILIATION	DATE/TIME	ACCEPTED BY/AFFILIATION	DATE/TIME
Please report all data to the MDL. MW-67-N-20151105 is an MS/MSD.	Jose R. Santoyo	11-5-15	Thomas Nelson	11-5-15 1600
	Thomas Nelson	11-5-15 1830	Jesse Clarke	11-5-15 1830

NB OF BOTTLES RETURNED/DESCRIPTION

Sampler's Name	Robert Santoyo	Mobile #	(909) 831-0200
Sampler's Signature	Jose R. Santoyo	Date/Time	

American Environmental Testing Laboratory Inc.
2834 North Naomi Street Burbank, CA 91504 • DOHS NO: 1541, LACSD NO: 10181
Tel: (888) 288-AETL • (818) 845-8200 • Fax: (818) 845-8840 • www.aetlab.com

COOLER RECEIPT FORM

Client Name: Tetra Tech
Project Name: Lockheed Beaumont Sites
AETL Job Number: 78980 & 78981
Date Received: 11/05/15 Received by: Jean Claude
Carrier: ☒ AETL Courier ☐ Client ☐ GSO ☐ FedEx ☐ UPS
☐ Others:

Samples were received in: ☒ Cooler (2) ☐ Other (Specify):
Inside temperature of shipping container No 1: 3.1°C, No 2: 3.4°C, No 3:
Type of sample containers: ☒ VOA, ☒ Glass bottles, ☐ Wide mouth jars, ☒ HDPE bottles,
☐ Metal sleeves, ☐ Others (Specify):
How are samples preserved: ☐ None, ☒ Ice, ☐ Blue Ice, ☐ Dry Ice
☒ None, _ HNO_3, _ NaOH, _ ZnOAc, _ HCl, _ $Na_2S_2O_3$, _ MeOH
_ Other (Specify):

	Yes	No, explain below	Name, if client was notified
1. Are the COCs Correct?	X		
2. Are the Sample labels legible?	X		
3. Do samples match the COC?	X		
4. Are the required analyses clear?	X		
5. Is there enough samples for required analysis?	X		
6. Are samples sealed with evidence tape?	NA		
7. Are sample containers in good condition?	X		
8. Are samples preserved?	X		
9. Are samples preserved properly for the intended analysis?	X		
10. Are the VOAs free of headspace?	NA		
11. Are the jars free of headspace?			

Explain all "No" answers for above questions:

American Environmental Testing Laboratory Inc.
2834 & 2908 North Naomi Street Burbank, CA 91504 • DOHS NO: 1541, LACSD NO: 10181
Tel: (888) 288-AETL • (818) 845-8200 • Fax: (818) 845-8840 • www.aetlab.com

Ordered By

Tetra Tech, Inc.
301 E. Vanderbilt Way Suite 450
San Bernardino, CA 92408-3559

Telephone: (909)381-1674
Attention: Chris Patrick

Project ID: T31299-B1GWOM.13
Date Received 11/05/2015
Date Reported 11/30/2015

Job Number	Order Date	Client
78981	11/05/2015	T/TSB2

CERTIFICATE OF ANALYSIS
CASE NARRATIVE

AETL received 5 samples with the following specification on 11/05/2015.

Lab ID	Sample ID	Sample Date	Matrix	Quantity Of Containers
78981.01	MW-15-N-20151105	11/05/2015	Aqueous	6
78981.02	MW-18-N-20151105	11/05/2015	Aqueous	6
78981.03	MW-67-N-20151105	11/05/2015	Aqueous	15
78981.04	MW-18-FD-20151105	11/05/2015	Aqueous	6

Method ^ Submethod	Req Date	Priority	TAT	Units
6850	11/12/2015	2	Normal	ug/L
8260B	11/12/2015	2	Normal	ug/L
M8270C	11/12/2015	2	Normal	ug/L

Lab ID	Sample ID	Sample Date	Matrix	Quantity Of Containers
78981.05	LTB-20151105	11/05/2015	Aqueous	2

Method ^ Submethod	Req Date	Priority	TAT	Units
8260B	11/12/2015	2	Normal	ug/L

The samples were analyzed as specified on the enclosed chain of custody.
No analytical non-conformances were encountered.

Checked By: _____ Approved By: C. Razmara

Cyrus Razmara, Ph.D.
Laboratory Director

American Environmental Testing Laboratory Inc.
2834 & 2908 North Naomi Street Burbank, CA 91504 • DOHS NO: 1541, LACSD NO: 10181
Tel: (888) 288-AETL • (818) 845-8200 • Fax: (818) 845-8840 • www.aetlab.com

ANALYTICAL RESULTS

Ordered By

Tetra Tech, Inc.
301 E. Vanderbilt Way
Suite 450
San Bernardino, CA 92408-3559

Telephone: (909)381-1674
Attn: Chris Patrick
Page: **2**

Project ID: T31299-B1GWOM.13
Project Name: LMC Beaumont Sites

AETL Job Number	Submitted	Client
78981	11/05/2015	T/TSB2

Method: 8260B, Volatile Organic Compounds by GC/MS (SW846)

QC Batch No: 1110151A1

Our Lab I.D.			Method Blank	78981.01	78981.02	78981.03	78981.04
Client Sample I.D.				MW-15-N-20 151105	MW-18-N-20 151105	MW-67-N-20 151105	MW-18-FD-2 0151105
Date Sampled				11/05/2015	11/05/2015	11/05/2015	11/05/2015
Date Prepared			11/10/2015	11/10/2015	11/10/2015	11/10/2015	11/10/2015
Preparation Method			5030B	5030B	5030B	5030B	5030B
Date Analyzed			11/10/2015	11/11/2015	11/11/2015	11/11/2015	11/11/2015
Matrix			Aqueous	Aqueous	Aqueous	Aqueous	Aqueous
Units			ug/L	ug/L	ug/L	ug/L	ug/L
Dilution Factor			1	1	1	1	1
Analytes	**MDL**	**PQL**	**Results**	**Results**	**Results**	**Results**	**Results**
Acetone	10	10	ND	ND	ND	ND	ND
Benzene	0.5	1.0	ND	ND	ND	ND	ND
Bromobenzene (Phenyl bromide)	0.5	1.0	ND	ND	ND	ND	ND
Bromochloromethane	0.5	1.0	ND	ND	ND	ND	ND
Bromodichloromethane	0.5	1.0	ND	ND	ND	ND	ND
Bromoform (Tribromomethane)	2.5	5.0	ND	ND	ND	ND	ND
Bromomethane (Methyl bromide)	1.5	3.0	ND	ND	ND	ND	ND
2-Butanone (MEK)	5.0	5.0	ND	ND	ND	ND	ND
n-Butylbenzene	0.5	1.0	ND	ND	ND	ND	ND
sec-Butylbenzene	0.5	1.0	ND	ND	ND	ND	ND
tert-Butylbenzene	0.5	1.0	ND	ND	ND	ND	ND
Carbon Disulfide	0.5	1.0	ND	ND	ND	ND	ND
Carbon tetrachloride	0.5	1.0	ND	ND	ND	ND	ND
Chlorobenzene	0.5	1.0	ND	ND	ND	ND	ND
Chloroethane	1.5	3.0	ND	ND	ND	ND	ND
2-Chloroethyl vinyl ether	2.5	5.0	ND	ND	ND	ND	ND
Chloroform (Trichloromethane)	0.5	1.0	ND	ND	ND	ND	ND
Chloromethane (Methyl chloride)	1.5	3.0	ND	ND	ND	ND	ND
2-Chlorotoluene	0.5	1.0	ND	ND	ND	ND	ND
4-Chlorotoluene	0.5	1.0	ND	ND	ND	ND	ND
1,2-Dibromo-3-chloropropane (DBCP)	2.5	5.0	ND	ND	ND	ND	ND
Dibromochloromethane	0.5	1.0	ND	ND	ND	ND	ND
1,2-Dibromoethane (EDB)	0.5	1.0	ND	ND	ND	ND	ND
Dibromomethane	0.5	1.0	ND	ND	ND	ND	ND
1,2-Dichlorobenzene	0.5	1.0	ND	ND	ND	ND	ND
1,3-Dichlorobenzene	0.5	1.0	ND	ND	ND	ND	ND

American Environmental Testing Laboratory Inc.
2834 & 2908 North Naomi Street Burbank, CA 91504 • DOHS NO: 1541, LACSD NO: 10181
Tel: (888) 288-AETL • (818) 845-8200 • Fax: (818) 845-8840 • www.aetlab.com

ANALYTICAL RESULTS

Project ID: T31299-B1GWOM.13
Project Name: LMC Beaumont Sites

AETL Job Number	Submitted	Client
78981	11/05/2015	T/TSB2

Method: 8260B, Volatile Organic Compounds by GC/MS (SW846)

QC Batch No: 1110151A1

Our Lab I.D.			Method Blank	78981.01	78981.02	78981.03	78981.04
Client Sample I.D.				MW-15-N-20 151105	MW-18-N-20 151105	MW-67-N-20 151105	MW-18-FD-2 0151105
Date Sampled				11/05/2015	11/05/2015	11/05/2015	11/05/2015
Date Prepared			11/10/2015	11/10/2015	11/10/2015	11/10/2015	11/10/2015
Preparation Method			5030B	5030B	5030B	5030B	5030B
Date Analyzed			11/10/2015	11/11/2015	11/11/2015	11/11/2015	11/11/2015
Matrix			Aqueous	Aqueous	Aqueous	Aqueous	Aqueous
Units			ug/L	ug/L	ug/L	ug/L	ug/L
Dilution Factor			1	1	1	1	1
Analytes	**MDL**	**PQL**	**Results**	**Results**	**Results**	**Results**	**Results**
1,4-Dichlorobenzene	0.5	1.0	ND	ND	ND	ND	ND
Dichlorodifluoromethane	1.5	3.0	ND	ND	ND	ND	ND
1,1-Dichloroethane	0.5	1.0	ND	ND	ND	ND	ND
1,2-Dichloroethane (EDC)	0.5	1.0	ND	ND	ND	ND	ND
1,1-Dichloroethene	0.5	1.0	ND	1.28	0.790J	ND	0.720J
cis-1,2-Dichloroethene	0.5	1.0	ND	ND	ND	ND	ND
trans-1,2-Dichloroethene	0.5	1.0	ND	ND	ND	ND	ND
1,2-Dichloropropane	0.5	1.0	ND	ND	ND	ND	ND
1,3-Dichloropropane	0.5	1.0	ND	ND	ND	ND	ND
2,2-Dichloropropane	0.5	1.0	ND	ND	ND	ND	ND
1,1-Dichloropropene	0.5	1.0	ND	ND	ND	ND	ND
cis-1,3-Dichloropropene	0.5	1.0	ND	ND	ND	ND	ND
trans-1,3-Dichloropropene	0.5	1.0	ND	ND	ND	ND	ND
Ethylbenzene	0.5	1.0	ND	ND	ND	ND	ND
Hexachlorobutadiene	1.5	3.0	ND	ND	ND	ND	ND
2-Hexanone	2.5	5.0	ND	ND	ND	ND	ND
Iodomethane	0.5	1.0	ND	ND	ND	ND	ND
Isopropylbenzene	0.5	1.0	ND	ND	ND	ND	ND
p-Isopropyltoluene	0.5	1.0	ND	ND	ND	ND	ND
4-Methyl-2-pentanone (MIBK)	2.5	5.0	ND	ND	ND	ND	ND
Methyl-tert-butyl ether (MTBE)	0.5	1.0	ND	ND	ND	ND	ND
Methylene chloride (DCM)	2.0	4.0	ND	ND	ND	ND	ND
Naphthalene	0.5	1.0	ND	ND	ND	ND	ND
n-Propylbenzene	0.5	1.0	ND	ND	ND	ND	ND
Styrene	0.5	1.0	ND	ND	ND	ND	ND
1,1,1,2-Tetrachloroethane	0.5	1.0	ND	ND	ND	ND	ND
1,1,2,2-Tetrachloroethane	0.5	1.0	ND	ND	ND	ND	ND
Tetrachloroethene	0.5	1.0	ND	ND	ND	ND	ND
Toluene (Methyl benzene)	0.5	1.0	ND	ND	ND	ND	ND
1,2,3-Trichlorobenzene	0.5	1.0	ND	ND	ND	ND	ND
1,2,4-Trichlorobenzene	0.5	1.0	ND	ND	ND	ND	ND
1,1,1-Trichloroethane	0.5	1.0	ND	ND	ND	ND	ND
1,1,2-Trichloroethane	0.5	1.0	ND	ND	ND	ND	ND

American Environmental Testing Laboratory Inc.
2834 & 2908 North Naomi Street Burbank, CA 91504 • DOHS NO: 1541, LACSD NO: 10181
Tel: (888) 288-AETL • (818) 845-8200 • Fax: (818) 845-8840 • www.aetlab.com

ANALYTICAL RESULTS

Project ID: T31299-B1GWOM.13
Project Name: LMC Beaumont Sites

AETL Job Number	Submitted	Client
78981	11/05/2015	T/TSB2

Method: 8260B, Volatile Organic Compounds by GC/MS (SW846)

QC Batch No: 1110151A1

Our Lab I.D.			Method Blank	78981.01	78981.02	78981.03	78981.04
Client Sample I.D.				MW-15-N-20 151105	MW-18-N-20 151105	MW-67-N-20 151105	MW-18-FD-2 0151105
Date Sampled				11/05/2015	11/05/2015	11/05/2015	11/05/2015
Date Prepared			11/10/2015	11/10/2015	11/10/2015	11/10/2015	11/10/2015
Preparation Method			5030B	5030B	5030B	5030B	5030B
Date Analyzed			11/10/2015	11/11/2015	11/11/2015	11/11/2015	11/11/2015
Matrix			Aqueous	Aqueous	Aqueous	Aqueous	Aqueous
Units			ug/L	ug/L	ug/L	ug/L	ug/L
Dilution Factor			1	1	1	1	1
Analytes	**MDL**	**PQL**	**Results**	**Results**	**Results**	**Results**	**Results**
Trichloroethene	0.5	1.0	ND	0.870J	0.960J	ND	0.600J
Trichlorofluoromethane	0.5	1.0	ND	ND	ND	ND	ND
1,2,3-Trichloropropane	0.5	1.0	ND	ND	ND	ND	ND
Trichlorotrifluoroethane (Freon-113)	0.5	1.0	ND	ND	ND	ND	ND
1,2,4-Trimethylbenzene	0.5	1.0	ND	ND	ND	ND	ND
1,3,5-Trimethylbenzene	0.5	1.0	ND	ND	ND	ND	ND
Vinyl Acetate	0.5	5.0	ND	ND	ND	ND	ND
Vinyl chloride (Chloroethene)	0.5	3.0	ND	ND	ND	ND	ND
o-Xylene	0.5	1.0	ND	ND	ND	ND	ND
m,p-Xylenes	1.0	2.0	ND	ND	ND	ND	ND
Our Lab I.D.			Method Blank	78981.01	78981.02	78981.03	78981.04
Surrogates	**%Rec.Limit**		**% Rec.**	**% Rec.**	**% Rec.**	**% Rec.**	**% Rec.**
Bromofluorobenzene	75-125		123	120	120	115	120
Dibromofluoromethane	75-125		95.4	97.1	98.9	98.3	96.5
Toluene-d8	75-125		109	109	110	110	109

American Environmental Testing Laboratory Inc.
2834 & 2908 North Naomi Street Burbank, CA 91504 • DOHS NO: 1541, LACSD NO: 10181
Tel: (888) 288-AETL • (818) 845-8200 • Fax: (818) 845-8840 • www.aetlab.com

ANALYTICAL RESULTS

Ordered By

Tetra Tech, Inc.
301 E. Vanderbilt Way
Suite 450
San Bernardino, CA 92408-3559

Telephone: (909)381-1674
Attn: Chris Patrick
Page: **5**

Project ID: T31299-B1GWOM.13
Project Name: LMC Beaumont Sites

AETL Job Number	Submitted	Client
78981	11/05/2015	T/TSB2

Method: 8260B, Volatile Organic Compounds by GC/MS (SW846)

QC Batch No: 1110151A1

Our Lab I.D.			**78981.05**				
Client Sample I.D.			LTB-20151105				
Date Sampled			11/05/2015				
Date Prepared			11/10/2015				
Preparation Method			5030B				
Date Analyzed			11/10/2015				
Matrix			Aqueous				
Units			ug/L				
Dilution Factor			1				
Analytes	**MDL**	**PQL**	**Results**				
Acetone	10	10	ND				
Benzene	0.5	1.0	ND				
Bromobenzene (Phenyl bromide)	0.5	1.0	ND				
Bromochloromethane	0.5	1.0	ND				
Bromodichloromethane	0.5	1.0	ND				
Bromoform (Tribromomethane)	2.5	5.0	ND				
Bromomethane (Methyl bromide)	1.5	3.0	ND				
2-Butanone (MEK)	5.0	5.0	ND				
n-Butylbenzene	0.5	1.0	ND				
sec-Butylbenzene	0.5	1.0	ND				
tert-Butylbenzene	0.5	1.0	ND				
Carbon Disulfide	0.5	1.0	ND				
Carbon tetrachloride	0.5	1.0	ND				
Chlorobenzene	0.5	1.0	ND				
Chloroethane	1.5	3.0	ND				
2-Chloroethyl vinyl ether	2.5	5.0	ND				
Chloroform (Trichloromethane)	0.5	1.0	ND				
Chloromethane (Methyl chloride)	1.5	3.0	ND				
2-Chlorotoluene	0.5	1.0	ND				
4-Chlorotoluene	0.5	1.0	ND				
1,2-Dibromo-3-chloropropane (DBCP)	2.5	5.0	ND				
Dibromochloromethane	0.5	1.0	ND				
1,2-Dibromoethane (EDB)	0.5	1.0	ND				
Dibromomethane	0.5	1.0	ND				
1,2-Dichlorobenzene	0.5	1.0	ND				
1,3-Dichlorobenzene	0.5	1.0	ND				

American Environmental Testing Laboratory Inc.
2834 & 2908 North Naomi Street Burbank, CA 91504 • DOHS NO: 1541, LACSD NO: 10181
Tel: (888) 288-AETL • (818) 845-8200 • Fax: (818) 845-8840 • www.aetlab.com

ANALYTICAL RESULTS

Project ID: T31299-B1GWOM.13
Project Name: LMC Beaumont Sites

AETL Job Number	Submitted	Client
78981	11/05/2015	T/TSB2

Method: 8260B, Volatile Organic Compounds by GC/MS (SW846)

QC Batch No: 1110151A1

Our Lab I.D.			78981.05				
Client Sample I.D.			LTB-20151105				
Date Sampled			11/05/2015				
Date Prepared			11/10/2015				
Preparation Method			5030B				
Date Analyzed			11/10/2015				
Matrix			Aqueous				
Units			ug/L				
Dilution Factor			1				
Analytes	**MDL**	**PQL**	**Results**				
1,4-Dichlorobenzene	0.5	1.0	ND				
Dichlorodifluoromethane	1.5	3.0	ND				
1,1-Dichloroethane	0.5	1.0	ND				
1,2-Dichloroethane (EDC)	0.5	1.0	ND				
1,1-Dichloroethene	0.5	1.0	ND				
cis-1,2-Dichloroethene	0.5	1.0	ND				
trans-1,2-Dichloroethene	0.5	1.0	ND				
1,2-Dichloropropane	0.5	1.0	ND				
1,3-Dichloropropane	0.5	1.0	ND				
2,2-Dichloropropane	0.5	1.0	ND				
1,1-Dichloropropene	0.5	1.0	ND				
cis-1,3-Dichloropropene	0.5	1.0	ND				
trans-1,3-Dichloropropene	0.5	1.0	ND				
Ethylbenzene	0.5	1.0	ND				
Hexachlorobutadiene	1.5	3.0	ND				
2-Hexanone	2.5	5.0	ND				
Iodomethane	0.5	1.0	ND				
Isopropylbenzene	0.5	1.0	ND				
p-Isopropyltoluene	0.5	1.0	ND				
4-Methyl-2-pentanone (MIBK)	2.5	5.0	ND				
Methyl-tert-butyl ether (MTBE)	0.5	1.0	ND				
Methylene chloride (DCM)	2.0	4.0	ND				
Naphthalene	0.5	1.0	ND				
n-Propylbenzene	0.5	1.0	ND				
Styrene	0.5	1.0	ND				
1,1,1,2-Tetrachloroethane	0.5	1.0	ND				
1,1,2,2-Tetrachloroethane	0.5	1.0	ND				
Tetrachloroethene	0.5	1.0	ND				
Toluene (Methyl benzene)	0.5	1.0	ND				
1,2,3-Trichlorobenzene	0.5	1.0	ND				
1,2,4-Trichlorobenzene	0.5	1.0	ND				
1,1,1-Trichloroethane	0.5	1.0	ND				
1,1,2-Trichloroethane	0.5	1.0	ND				

American Environmental Testing Laboratory Inc.
2834 & 2908 North Naomi Street Burbank, CA 91504 • DOHS NO: 1541, LACSD NO: 10181
Tel: (888) 288-AETL • (818) 845-8200 • Fax: (818) 845-8840 • www.aetlab.com

ANALYTICAL RESULTS

Project ID: T31299-B1GWOM.13
Project Name: LMC Beaumont Sites

AETL Job Number	Submitted	Client
78981	11/05/2015	T/TSB2

Method: 8260B, Volatile Organic Compounds by GC/MS (SW846)

QC Batch No: 1110151A1

Our Lab I.D.			**78981.05**				
Client Sample I.D.			LTB-20151105				
Date Sampled			11/05/2015				
Date Prepared			11/10/2015				
Preparation Method			5030B				
Date Analyzed			11/10/2015				
Matrix			Aqueous				
Units			ug/L				
Dilution Factor			1				
Analytes	**MDL**	**PQL**	**Results**				
Trichloroethene	0.5	1.0	ND				
Trichlorofluoromethane	0.5	1.0	ND				
1,2,3-Trichloropropane	0.5	1.0	ND				
Trichlorotrifluoroethane (Freon-113)	0.5	1.0	ND				
1,2,4-Trimethylbenzene	0.5	1.0	ND				
1,3,5-Trimethylbenzene	0.5	1.0	ND				
Vinyl Acetate	0.5	5.0	ND				
Vinyl chloride (Chloroethene)	0.5	3.0	ND				
o-Xylene	0.5	1.0	ND				
m,p-Xylenes	1.0	2.0	ND				
Our Lab I.D.			**78981.05**				
Surrogates	**%Rec.Limit**		**% Rec.**				
Bromofluorobenzene	75-125		120				
Dibromofluoromethane	75-125		95.8				
Toluene-d8	75-125		110				

American Environmental Testing Laboratory Inc.
2834 & 2908 North Naomi Street Burbank, CA 91504 • DOHS NO: 1541, LACSD NO: 10181
Tel: (888) 288-AETL • (818) 845-8200 • Fax: (818) 845-8840 • www.aetlab.com

ANALYTICAL RESULTS

Ordered By

Tetra Tech, Inc.
301 E. Vanderbilt Way
Suite 450
San Bernardino, CA 92408-3559

Telephone: (909)381-1674
Attn: Chris Patrick
Page: **8**

Project ID: T31299-B1GWOM.13
Project Name: LMC Beaumont Sites

AETL Job Number	Submitted	Client
78981	11/05/2015	T/TSB2

Method: M8270C, 1,4-Dioxane by Isotope Dilution in SIM by GC/MS (Mod.8270C)

QC Batch No: 110515KB1

Our Lab I.D.			Method Blank	78981.01	78981.02	78981.03	78981.04
Client Sample I.D.				MW-15-N-20 151105	MW-18-N-20 151105	MW-67-N-20 151105	MW-18-FD-2 0151105
Date Sampled				11/05/2015	11/05/2015	11/05/2015	11/05/2015
Date Prepared			11/05/2015	11/05/2015	11/05/2015	11/05/2015	11/05/2015
Preparation Method			3510C	3510C	3510C	3510C	3510C
Date Analyzed			11/06/2015	11/06/2015	11/06/2015	11/07/2015	11/07/2015
Matrix			Aqueous	Aqueous	Aqueous	Aqueous	Aqueous
Units			ug/L	ug/L	ug/L	ug/L	ug/L
Dilution Factor			1	1	1	1	1
Analytes	**MDL**	**PQL**	**Results**	**Results**	**Results**	**Results**	**Results**
1,4-Dioxane	0.25	1.00	ND	5.53	4.01	0.420J	3.98
Our Lab I.D.			Method Blank	**78981.01**	**78981.02**	**78981.03**	**78981.04**
Surrogates	**%Rec.Limit**		**% Rec.**	**% Rec.**	**% Rec.**	**% Rec.**	**% Rec.**
p-Terphenyl-D14	50-150		83.0	71.5	68.5	76.0	66.5

American Environmental Testing Laboratory Inc.
2834 & 2908 North Naomi Street Burbank, CA 91504 • DOHS NO: 1541, LACSD NO: 10181
Tel: (888) 288-AETL • (818) 845-8200 • Fax: (818) 845-8840 • www.aetlab.com

ANALYTICAL RESULTS

Ordered By

Tetra Tech, Inc.
301 E. Vanderbilt Way
Suite 450
San Bernardino, CA 92408-3559

Telephone: (909)381-1674
Attn: Chris Patrick
Page: **9**

Project ID: T31299-B1GWOM.13
Project Name: LMC Beaumont Sites

AETL Job Number	Submitted	Client
78981	11/05/2015	T/TSB2

Method: 6850, Perchlorate by LC/ESI/MS

QC Batch No: 111615

Our Lab I.D.			Method Blank	78981.01	78981.02	78981.03	78981.04
Client Sample I.D.				MW-15-N-20 151105	MW-18-N-20 151105	MW-67-N-20 151105	MW-18-FD-2 0151105
Date Sampled				11/05/2015	11/05/2015	11/05/2015	11/05/2015
Date Prepared			11/16/2015	11/16/2015	11/16/2015	11/16/2015	11/16/2015
Preparation Method			6850	6850	6850	6850	6850
Date Analyzed			11/16/2015	11/16/2015	11/16/2015	11/16/2015	11/16/2015
Matrix			Aqueous	Aqueous	Aqueous	Aqueous	Aqueous
Units			ug/L	ug/L	ug/L	ug/L	ug/L
Dilution Factor			1	1	1	1	1
Analytes	**MDL**	**PQL**	**Results**	**Results**	**Results**	**Results**	**Results**
Perchlorate	0.1	0.5	ND	ND	1.74	ND	1.69

American Environmental Testing Laboratory Inc.
2834 & 2908 North Naomi Street Burbank, CA 91504 • DOHS NO: 1541, LACSD NO: 10181
Tel: (888) 288-AETL • (818) 845-8200 • Fax: (818) 845-8840 • www.aetlab.com

QUALITY CONTROL RESULTS

Ordered By

Tetra Tech, Inc.
301 E. Vanderbilt Way
Suite 450
San Bernardino, CA 92408-3559

Telephone: (909)381-1674
Attn: Chris Patrick
Page: **10**

Project ID: T31299-B1GWOM.13
Project Name: LMC Beaumont Sites

AETL Job Number	Submitted	Client
78981	11/05/2015	T/TSB2

Method: 6850, Perchlorate by LC/ESI/MS

QC Batch No: 111615; Dup or Spiked Sample: 78921.03; LCS: Clean Water; QC Prepared: 11/16/2015; QC Analyzed: 11/16/2015; Units: ug/L

Analytes	Sample Result	MS Concen	MS Recov	MS % REC	MS DUP Concen	MS DUP Recov	MS DUP % REC	RPD %	MS/MSD % Limit	MS RPD % Limit
Perchlorate	0.00	0.500	0.493	98.6	0.500	0.483	96.6	2.0	80-120	<15

QC Batch No: 111615; Dup or Spiked Sample: 78921.03; LCS: Clean Water; QC Prepared: 11/16/2015; QC Analyzed: 11/16/2015; Units: ug/L

Analytes	LCS Concen	LCS Recov	LCS % REC	LCS DUP Concen	LCS DUP Recov	LCS DUP % REC	LCS RPD % REC	LCS/LCSD % Limit	LCS RPD % Limit	
Perchlorate	0.500	0.555	111	0.500	0.580	116	4.4	80-120	<15	

American Environmental Testing Laboratory Inc.
2834 & 2908 North Naomi Street Burbank, CA 91504 • DOHS NO: 1541, LACSD NO: 10181
Tel: (888) 288-AETL • (818) 845-8200 • Fax: (818) 845-8840 • www.aetlab.com

QUALITY CONTROL RESULTS

Ordered By

Tetra Tech, Inc.
301 E. Vanderbilt Way
Suite 450
San Bernardino, CA 92408-3559

Telephone: (909)381-1674
Attn: Chris Patrick
Page: **11**

Project ID: T31299-B1GWOM.13
Project Name: LMC Beaumont Sites

AETL Job Number	Submitted	Client
78981	11/05/2015	T/TSB2

Method: 8260B, Volatile Organic Compounds by GC/MS (SW846)

QC Batch No: 1110151A1; Dup or Spiked Sample: 78981.03; LCS: Clean Water; QC Prepared: 11/10/2015;MS Analyzed: 11/11/2015; LCS Analyzed: 11/10/2015; Units: ug/L

Analytes	Sample Result	MS Concen	MS Recov	MS % REC	MS DUP Concen	MS DUP Recov	MS DUP % REC	RPD %	MS/MSD % Limit	MS RPD % Limit
Benzene	0.00	50.0	40.4	80.8	50.0	45.0	90.0	10.8	75-125	<20
Chlorobenzene	0.00	50.0	43.1	86.2	50.0	48.5	97.0	11.8	75-125	<20
1,1-Dichloroethene	0.00	50.0	42.4	84.8	50.0	46.6	93.2	9.44	75-125	<20
Methyl-tert-butyl ether (MTBE)	0.00	50.0	42.3	84.6	50.0	49.7	99.4	16.1	75-125	<20
Toluene (Methyl benzene)	0.00	50.0	44.2	88.4	50.0	49.9	99.8	12.1	75-125	<20
Trichloroethene	0.00	50.0	42.6	85.2	50.0	47.5	95.0	10.9	75-125	<20
Surrogates										
Bromofluorobenzene	0.00	50.0	50.5	101	50.0	49.3	98.5	2.48	75-125	<20
Dibromofluoromethane	0.00	50.0	48.2	96.4	50.0	50.0	100	3.73	75-125	<20
Toluene-d8	0.00	50.0	52.5	105	50.0	53.5	107	1.90	75-125	<20

QC Batch No: 1110151A1; Dup or Spiked Sample: 78981.03; LCS: Clean Water; QC Prepared: 11/10/2015;MS Analyzed: 11/11/2015; LCS Analyzed: 11/10/2015; Units: ug/L

Analytes	LCS Concen	LCS Recov	LCS % REC	LCS DUP Concen	LCS DUP Recov	LCS DUP % REC	LCS RPD % REC	LCS/LCSD % Limit	LCS RPD % Limit	
Benzene	50.0	53.6	107	50.0	51.6	103	3.81	75-125	<20	
Chlorobenzene	50.0	54.7	109	50.0	52.4	105	3.74	75-125	<20	
1,1-Dichloroethene	50.0	54.5	109	50.0	57.0	114	4.48	75-125	<20	
Methyl-tert-butyl ether (MTBE)	50.0	57.4	115	50.0	51.6	103	11.0	75-125	<20	
Toluene (Methyl benzene)	50.0	57.6	115	50.0	54.7	109	5.36	75-125	<20	
Trichloroethene	50.0	59.4	119	50.0	59.4	119	<1	75-125	<20	
LCS										
Chloroform (Trichloromethane)	50.0	59.6	119	50.0	52.6	105	12.5	75-125	<20	
Ethylbenzene	50.0	58.9	118	50.0	55.6	111	6.11	75-125	<20	
1,1,1-Trichloroethane	50.0	59.1	118	50.0	54.0	108	8.85	75-125	<20	
o-Xylene	50.0	59.0	118	50.0	56.9	114	3.45	75-125	<20	
m,p-Xylenes	100	119	119	100	112	112	6.06	75-125	<20	
Surrogates										
Bromofluorobenzene	50.0	50.6	101	50.0	51.3	103	1.98	75-125	<20	
Dibromofluoromethane	50.0	52.9	106	50.0	49.5	99.0	6.60	75-125	<20	

American Environmental Testing Laboratory Inc.
2834 & 2908 North Naomi Street Burbank, CA 91504 • DOHS NO: 1541, LACSD NO: 10181
Tel: (888) 288-AETL • (818) 845-8200 • Fax: (818) 845-8840 • www.aetlab.com

QUALITY CONTROL RESULTS

Project ID: T31299-B1GWOM.13
Project Name: LMC Beaumont Sites

AETL Job Number	Submitted	Client
78981	11/05/2015	T/TSB2

Method: 8260B, Volatile Organic Compounds by GC/MS (SW846)

QC Batch No: 1110151A1; Dup or Spiked Sample: 78981.03; LCS: Clean Water; QC Prepared: 11/10/2015;MS Analyzed: 11/11/2015; LCS Analyzed: 11/10/2015; Units: ug/L

Analytes	LCS Concen	LCS Recov	LCS % REC	LCS DUP Concen	LCS DUP Recov	LCS DUP % REC	LCS RPD % REC	LCS/LCSD % Limit	LCS RPD % Limit	
Toluene-d8	50.0	51.2	102	50.0	50.8	102	<1	75-125	<20	

American Environmental Testing Laboratory Inc.
2834 & 2908 North Naomi Street Burbank, CA 91504 • DOHS NO: 1541, LACSD NO: 10181
Tel: (888) 288-AETL • (818) 845-8200 • Fax: (818) 845-8840 • www.aetlab.com

QUALITY CONTROL RESULTS

Ordered By

Tetra Tech, Inc.
301 E. Vanderbilt Way
Suite 450
San Bernardino, CA 92408-3559

Telephone: (909)381-1674
Attn: Chris Patrick
Page: **13**

Project ID: T31299-B1GWOM.13
Project Name: LMC Beaumont Sites

AETL Job Number	Submitted	Client
78981	11/05/2015	T/TSB2

Method: M8270C, 1,4-Dioxane by Isotope Dilution in SIM by GC/MS (Mod.8270C)

QC Batch No: 110515KB1; Dup or Spiked Sample: B110515KB1; LCS: Clean Water; QC Prepared: 11/05/2015;MS Analyzed: 11/07/2015; LCS Analyzed: 11/06/2015; Units: ug/L

Analytes	Sample Result	MS Concen	MS Recov	MS % REC	MS DUP Concen	MS DUP Recov	MS DUP % REC	RPD %	MS/MSD % Limit	MS RPD % Limit
1,4-Dioxane	0.00	10.0	9.52	95.2	10.0	9.24	92.4	2.99	50-130	<20
Surrogates										
p-Terphenyl-D14	0.00	2.00	1.44	72.0	2.00	1.44	72.0	<1	50-150	<20

QC Batch No: 110515KB1; Dup or Spiked Sample: B110515KB1; LCS: Clean Water; QC Prepared: 11/05/2015;MS Analyzed: 11/07/2015; LCS Analyzed: 11/06/2015; Units: ug/L

Analytes	LCS Concen	LCS Recov	LCS % REC	LCS DUP Concen	LCS DUP Recov	LCS DUP % REC	LCS RPD % REC	LCS/LCSD % Limit	LCS RPD % Limit	
1,4-Dioxane	10.0	8.99	89.9	10.0	8.15	81.5	9.80	50-120	<20	
Surrogates										
p-Terphenyl-D14	2.00	1.55	77.5	2.00	1.58	79.0	1.94	50-150	<20	

American Environmental Testing Laboratory Inc.
2834 & 2908 North Naomi Street, Burbank, CA 91504 • DOHS NO: 1541, LACSD NO: 10181
Tel: (888) 288-AETL • (818) 845-8200 • Fax: (818) 845-8840 • www.aetlab.com

Data Qualifiers and Descriptors

Data Qualifier:

#:	Recovery is not within acceptable control limits.
*:	In the QC section, sample results have been taken directly from the ICP reading. No preparation factor has been applied.
B:	Analyte was present in the Method Blank.
D:	Result is from a diluted analysis.
E:	Result is beyond calibration limits and is estimated.
H:	Analysis was performed over the allowed holding time due to circumstances which were beyond laboratory control.
J:	Analyte was detected . However, the analyte concentration is an estimated value, which is between the Method Detection Limit (MDL) and the Practical Quantitation Limit (PQL).
M:	Matrix spike recovery is outside control limits due to matrix interference. Laboratory Control Sample recovery was acceptable.
MCL:	Maximum Contaminant Level
NS:	No Standard Available
S6:	Surrogate recovery is outside control limits due to matrix interference.
S8:	The analysis of the sample required a dilution such that the surrogate concentration was diluted below the method acceptance criteria.
X:	Results represent LCS and LCSD data.

Definition:

%Limi:	Percent acceptable limits.
%REC:	Percent recovery.
Con.L:	Acceptable Control Limits
Conce:	Added concentration to the sample.
LCS:	Laboratory Control Sample
MDL:	Method Detection Limit is a statistically derived number which is specific for each instrument, each method, and each compound. It indicates a distinctively detectable quantity with 99% probability.

American Environmental Testing Laboratory Inc.
2834 & 2908 North Naomi Street, Burbank, CA 91504 • DOHS NO: 1541, LACSD NO: 10181
Tel: (888) 288-AETL • (818) 845-8200 • Fax: (818) 845-8840 • www.aetlab.com

Data Qualifiers and Descriptors

MS:	Matrix Spike
MS DU:	Matrix Spike Duplicate
ND:	Analyte was not detected in the sample at or above MDL.
PQL:	Practical Quantitation Limit or ML (Minimum Level as per RWQCB) is the minimum concentration that can be quantified with more than 99% confidence. Taking into account all aspects of the entire analytical instrumentation and practice.
Recov:	Recovered concentration in the sample.
RPD:	Relative Percent Difference

TABLE OF CONTENTS

CLIENT: **AETL**

PROJECT: **BEAUMONT SITE 2**

SDG: **15K049**

SECTION		PAGE
Cover Letter, COC/Sample Receipt Form		1000 – 1003
GC/MS-VOA	**	2000 –
GC/MS-SVOA	**	3000 –
GC-VOA	**	4000 –
GC-SVOA	**	5000 –
HPLC	**	6000 –
METALS	**	7000 –
LC/MS	METHOD SW6850	8000 – 8006
OTHERS	**	9000 –

** - Not Requested

LABORATORIES, INC.
1835 W. 205th Street
Torrance, CA 90501
Tel: (310) 618-8889
Fax: (310) 618-0818

Date: 11-19-2015
EMAX Batch No.: 15K049

Attn: Jim Lin

AETL
2834 N Naomi St
Burbank CA 91504

Subject: Laboratory Report
Project: Beaumont Site 2

Enclosed is the Laboratory report for samples received on 11/06/15.
The data reported relate only to samples listed below :

Sample ID	Control #	Col Date	Matrix	Analysis
78981.01	K049-01	11/05/15	WATER	PERCHLORATE BY 6850
78981.02	K049-02	11/05/15	WATER	PERCHLORATE BY 6850
78981.03	K049-03	11/05/15	WATER	PERCHLORATE BY 6850
78981.04	K049-04	11/05/15	WATER	PERCHLORATE BY 6850
78981.03MS	K049-03M	11/05/15	WATER	PERCHLORATE BY 6850
78981.03MSD	K049-03S	11/05/15	WATER	PERCHLORATE BY 6850

The results are summarized on the following pages.

Please feel free to call if you have any questions concerning
these results.

Sincerely yours,

Caspar J. Pang
Laboratory Director

This report is confidential and intended solely for the use of the individual or entity to whom it is addressed. This report shall not be reproduced except in full or without the written approval of EMAX.

EMAX certifies that results included in this report meets all NELAC & DOD requirements unless noted in the Case Narrative.

NELAP Accredited Certificate Number E871112
L-A-B Accredited DoD ELAP and ISO/IEC 17025 Certificate Number L2278 Testing
California ELAP Accredited Certificate Number 2672

1000

To EMAX

American Environmental Testing Laboratory Inc.
2834 & 2908 North Naomi Street, Burbank, CA 91504 • DOHS NO: 1541, LACSD NO: 10181
Tel: (888) 288-AETL • (818) 845-8200 • Fax: (818) 845-8840 • www.aetlab.com

CHAIN OF CUSTODY RECORD

№ 92376

COMPANY	AETC	PROJECT MANAGER	Jim Lin
COMPANY ADDRESS	2334 N. Naomi St. Burbank CA 91504	PHONE	818-845-8200
		FAX	818-845-8845
PROJECT NAME		PROJECT #	78981
SITE NAME AND ADDRESS		PO #	2024-Sub

AETL JOB No. 1514049 Page 1 of 1

	SAMPLE ID	LAB ID	DATE	TIME	MATRIX	CONTAINER NUMBER/SIZE	PRES.	Perchlorate 332.0	TEST INSTRUCTIONS & COMMENTS
1	78981.01		11/5/15	1301	W	250mL pl	Ice	X	
2	.02			1345				X	
3	.03			1148				X	MS/MSD
4	.04			1345				X	
5									
6									
7									
8									
9									
10									
11									
12									
13									
14									
15									

SAMPLE RECEIPT - TO BE FILLED BY LABORATORY

TOTAL NUMBER OF CONTAINERS	5	PROPERLY COOLED Y / N / NA	Y
CUSTODY SEALS Y / N / NA	NA	SAMPLES INTACT Y/ N / NA	Y
RECEIVED IN GOOD COND. Y / N	Y	SAMPLES ACCEPTED Y / N	Y

TURN AROUND TIME

☑ NORMAL ☐ RUSH ☐ SAME DAY ☐ NEXT DAY ☐ 2 DAYS ☐ 3 DAYS

DATA DELIVERABLE REQUIRED

☐ HARD COPY ☐ PDF ☐ GEOTRACKER (GLOBAL ID) _____ ☐ OTHER (PLEASE SPECIFY) _____

RELINQUISHED BY SAMPLER: 1.	RELINQUISHED BY: 2.	RELINQUISHED BY: 3.
Signature:	Signature:	Signature:
Printed Name: Kathleen Romano	Printed Name:	Printed Name:
Date: 11/6/15 Time: 13:00	Date: Time:	Date: Time:
RECEIVED BY: 1.	RECEIVED BY: 2.	RECEIVED BY LABORATORY: 3.
Signature:	Signature:	Signature:
Printed Name: Celia Chavez	Printed Name:	Printed Name:
Date: 11/6/15 Time: 13:10	Date: Time:	Date: Time:

DISTRIBUTION: WHITE - Laboratory, CANARY - Laboratory, PINK - Project/Account Manager, YELLOW - Sampler/Originator

Temp= 5.7°C

SAMPLE RECEIPT FORM 1

Reference Number: SM02.7.3

Type of Delivery	Airbill / Tracking Number	ECN 154049
☐ Fedex ☐ UPS ☐ GSO ☐ Others		Recipient Cecilia
☐ EMAX Courier ☑ Client Delivery		Date 11/06/15 Time 13:16

COC INSPECTION

☑ Client Name	☑ Client PM/FC	☐ Sampler Name	☑ Sampling Date/Time	☑ Sample ID	☑ Matrix
☑ Address	☑ Tel # / Fax #	☑ Courier Signature	☑ Analysis Required	☑ Preservative (if any)	☐ TAT
Safety Issues (if any)	☐ High concentrations expected	☐ From Superfund Site	☐ Rad screening required		

Note: _____

PACKAGING INSPECTION

Container	☑ Cooler	☐ Box	☐ Other		
Condition	☐ Custody Seal	☑ Intact	☐ Damaged		
Packaging	☐ Bubble Pack	☐ Styrofoam	☐ Popcorn	☑ Sufficient	☐ _____
Temperatures (Cool, ≤6 °C but not frozen)	☑ Cooler 1 5.7 °C	☐ Cooler 2 _____ °C	☐ Cooler 3 _____ °C	☐ Cooler 4 _____ °C	☐ Cooler 5 _____ °C
	☐ Cooler 6 _____ °C	☐ Cooler 7 _____ °C	☐ Cooler 8 _____ °C	☐ Cooler 9 _____ °C	☐ Cooler 10 _____ °C
Thermometer:	*A - S/N* _____	*B - S/N* 140252070 FM 11/20/15	*C - S/N* 140252067	*D - S/N* 150555630	

Comments: ☐ **Temperature is out of range. PM was informed IMMEDIATELY.**

Note: _____

DISCREPANCIES

LabSampleID	LabSampleContainerID	Code	ClientSample Label ID / Information	Corrective Action

11/6/15

☐ pH holding time requirement for water samples is 15 mins. Water samples for pH analysis are received beyond 15 minutes from sampling time.

NOTES/OBSERVATIONS: Samples 1, 2, 4 ID ends w/ a C vs COC
Sample 3 container 3 ID end w/ a G, container 4
Sample ID ends w/ an H vs COC

☐ Continue to next page.

LEGEND:

Code	Description- Sample Management
D1	Analysis is not indicated in _____
D2	Analysis mismatch COC vs label
D3	Sample ID mismatch COC vs label
D4	Sample ID is not indicated in _____
D5	Container -[improper] [leaking] [broken]
D6	Date/Time is not indicated in _____
D7	Date/Time mismatch COC vs label
D8	Sample listed in COC is not received
D9	Sample received is not listed in COC
D10	No initial/date on corrections in COC/label
D11	Container count mismatch COC vs received
D12	Container size mismatch COC vs received

Code	Description-Sample Management
D13	Out of Holding Time
D14	Bubble is >6mm
D15	No trip blank in cooler
D16	Preservation not indicated in _____
D17	Preservation mismatch COC vs label
D18	Insufficient chemical preservative
D19	Insufficient Sample
D20	No filtration info for dissolved analysis
D21	No sample for moisture determination
D22	_____
D23	_____
D24	_____

Code	Description-Sample Management
R1	Proceed as indicated in ☐ COC ☐ Label
R2	Refer to attached instruction
R3	Cancel the analysis
R4	Use vial with smallest bubble first
R5	Log-in with latest sampling date and time+1 min
R6	Adjust pH as necessary
R7	Filter and preserved as necessary
R8	_____
R9	_____
R10	_____
R11	_____
R12	_____

REVIEWS:

Sample Labeling Cecilia Date 11/06/15 11/6/15

SRF Cecilia Date 11/6/15

PM _____ Date 11/6/15

EMAX **Laboratories, Inc. 1835 W. 205th St., Torrance, Ca 90501**

1002

REPORTING CONVENTIONS

DATA QUALIFIERS:

Lab Qualifier	AFCEE Qualifier	Description
J	F	Indicates that the analyte is positively identified and the result is less than RL but greater than MDL.
N		Indicates presumptive evidence of a compound.
B	B	Indicates that the analyte is found in the associated method blank as well as in the sample at above QC level.
E	J	Indicates that the result is above the maximum calibration range or estimated value.
*	*	Out of QC limit.

Note: The above qualifiers are used to flag the results unless the project requires a different set of qualification criteria.

ACRONYMS AND ABBREVIATIONS:

CRDL	Contract Required Detection Limit
RL	Reporting Limit
MRL	Method Reporting Limit
PQL	Practical Quantitation Limit
MDL	Method Detection Limit
DO	Diluted out

DATES

The date and time information for leaching and preparation reflect the beginning date and time of the procedure unless the method, protocol, or project specifically requires otherwise.

1003

LABORATORY REPORT FOR

AETL

BEAUMONT SITE 2

METHOD SW6850
PERCHLORATE BY LC/MS

SDG#: 15K049

8000

CASE NARRATIVE

Client : AETL

Project: BEAUMONT SITE 2

SDG : 15K049

METHOD SW6850
PERCHLORATE BY LC/MS

A total of four (4) water samples were received on 11/06/15 to be analyzed for Perchlorate by LC/MS in accordance with Method SW6850 and project specific requirements.

Holding Time
Samples were analyzed within the prescribed holding time.

Calibration
Calibration was performed as prescribed by the method and was verified using a secondary source (ICV). All calibration requirements were within acceptance criteria.

Method Blank
Method blank was prepared and analyzed at the frequency required by the project. For this SDG, one (1) method blank was analyzed. Perchlorate was not detected in PCK001WB. Refer to sample result summary form for details.

Lab Control Sample
Lab control sample was prepared and analyzed at a frequency required by the project. For this SDG, one (1) set of LCS/LCD was analyzed. PCK001WL/PCK001WC was within LCS limits. Refer to LCS summary form for details.

Matrix QC Sample
Matrix spike sample was prepared and analyzed at a frequency required by the project. For this SDG, one (1) set of MS/MSD was analyzed. Perchlorate was within MS QC limits in K049-03M/K049-03S. Refer to Matrix QC summary form for details.

Sample Analysis
Samples were analyzed according to prescribed analytical procedures. Results were evaluated in accordance to project requirements. For this SDG, all quality control requirements were met.

8001

SAMPLE RESULTS

8002

METHOD SW6850
PERCHLORATE BY LC/MS

Client : AETL
Project : BEAUMONT SITE 2
Batch No. : 15K049

Matrix : WATER
InstrumentID : GO

Client SAMPLE ID	EMAX SAMPLE ID	RESULT (ug/L)	DIL'N. FACTOR	MOIST (%)	RL (ug/L)	MDL (ug/L)	ANALYSIS DATETIME	PREPARATION DATETIME	DATA FILE ID	CAL REF	PREP BATCH	COLLECTION DATETIME	RECEIVED DATETIME
MBLK1W	PCK001WB	ND	1	NA	0.5	0.1	11/16/1519:00	NA	15MK16008	MK16004	15PCK001W	NA	NA
LCS1W	PCK001WL	0.555	1	NA	0.5	0.1	11/16/1519:15	NA	15MK16009	MK16004	15PCK001W	NA	NA
LCD1W	PCK001WC	0.578	1	NA	0.5	0.1	11/16/1519:29	NA	15MK16010	MK16004	15PCK001W	NA	NA
78981.01	K049-01	ND	1	NA	0.5	0.1	11/16/1522:15	NA	15MK16014	MK16004	15PCK001W	11/05/1513:01	11/06/15
78981.02	K049-02	1.74	1	NA	0.5	0.1	11/16/1522:44	NA	15MK16016	MK16015	15PCK001W	11/05/1513:45	11/06/15
78981.03	K049-03	ND	1	NA	0.5	0.1	11/16/1522:59	NA	15MK16017	MK16015	15PCK001W	11/05/1511:48	11/06/15
78981.03MS	K049-03M	0.493J	1	NA	0.5	0.1	11/16/1523:13	NA	15MK16018	MK16015	15PCK001W	11/05/1511:48	11/06/15
78981.03MSD	K049-03S	0.483J	1	NA	0.5	0.1	11/16/1523:28	NA	15MK16019	MK16015	15PCK001W	11/05/1511:48	11/06/15
78981.04	K049-04	1.69	1	NA	0.5	0.1	11/16/1523:42	NA	15MK16020	MK16015	15PCK001W	11/05/1513:45	11/06/15

8993

QC SUMMARIES

EMAX QUALITY CONTROL DATA
LAB CONTROL SAMPLE ANALYSIS

CLIENT : AETL
PROJECT : BEAUMONT SITE 2
BATCH NO. : 15K049
METHOD : SW6850

MATRIX : WATER % MOISTURE: NA

DILUTION FACTOR:	1	1	1
SAMPLE ID :	MBLK1W	LCS1W	LCD1W
LAB SAMPLE ID :	PCK001WB	PCK001WL	PCK001WC
LAB FILE ID :	15MK16008	15MK16009	15MK16010
DATE PREPARED :	NA	NA	NA
DATE ANALYZED :	11/16/1519:00	11/16/1519:15	11/16/1519:29
PREP BATCH :	15PCK001W	15PCK001W	15PCK001W
CALIBRATION REF:	MK16004	MK16004	MK16004

ACCESSION:

PARAMETER	MB RESULT (ug/L)	SPIKE AMT (ug/L)	BS RESULT (ug/L)	BS REC (%)	SPIKE AMT (ug/L)	BSD RESULT (ug/L)	BSD REC (%)	RPD (%)	QC LIMIT (%)	MAX RPD (%)
Perchlorate	ND	0.5	0.555	111	0.5	0.578	116	4	80-120	15

8965

EMAX QUALITY CONTROL DATA
MS/MSD ANALYSIS

CLIENT : AETL
PROJECT : BEAUMONT SITE 2
BATCH NO. : 15K049
METHOD : SW6850

MATRIX : WATER		% MOISTURE: NA	
DILUTION FACTOR: 1	1		1
SAMPLE ID : 78981.03	78981.03MS		78981.03MSD
LAB SAMPLE ID : K049-03	K049-03M		K049-03S
LAB FILE ID : 15MK16017	15MK16018		15MK16019
DATE PREPARED : NA	NA		NA
DATE ANALYZED : 11/16/1522:59	11/16/1523:13		11/16/1523:28
PREP BATCH : 15PCK001W	15PCK001W		15PCK001W
CALIBRATION REF: MK16015	MK16015		MK16015

ACCESSION:

PARAMETER	PARENT RESULT (ug/L)	SPIKE AMT (ug/L)	MS RESULT (ug/L)	MS REC (%)	SPIKE AMT (ug/L)	MSD RESULT (ug/L)	MSD REC (%)	RPD (%)	QC LIMIT (%)	MAX RPD (%)
Perchlorate	ND	0.5000	0.493J	99	0.5000	0.483J	97	2	80-120	15

8965

American Environmental Testing Laboratory Inc.
2834 & 2908 North Naomi Street Burbank, CA 91504 • DOHS NO: 1541, LACSD NO: 10181
Tel: (888) 288-AETL • (818) 845-8200 • Fax: (818) 845-8840 • www.aetlab.com

Ordered By

Tetra Tech, Inc.
301 E. Vanderbilt Way Suite 450
San Bernardino, CA 92408-3559

Telephone: (909)381-1674
Attention: Chris Patrick

Number of Pages	**23**
Date Received	**11/06/2015**
Date Reported	**12/14/2015**

Job Number	Order Date	Client
78995	11/06/2015	T/TSB2

Project ID: T31299-B1GWOM.13
Project Name: LMC Beaumont Sites

Enclosed please find results of analyses of 9 water samples which were analyzed as specified on the attached chain of custody. If there are any questions, please do not hesitate to call.

Attachment: 113 pages

Checked By: _____ Approved By: C. Razmara

Cyrus Razmara, Ph.D.
Laboratory Director

Job# 78995 (2)

COC ID: 20151106-0819 **TURNAROUND TIME:** Standard **RUSH:**

PROJECT/CLIENT INFO				LABORATORY				OTHER INFO	
Facility Name	Lockheed Beaumont Sites			Lab Name	American Environmental Testing Laborato			Eamil Invoice To	
Project Number				Lab Contact	Razmara, Cyrus, PhD			Invoice Reports	
Department				Email	cyrus@aetlab.com			Email Report To	Christopher.Patrick@tetratech.com
Address				Address	2834 North Naomi Street			Email Reports	
								Shipping Company	
City		State	CA	City	Burbank	State	CA	Tracking Number	
Postal Code		Country	United States o	Postal Code	91504-2023	Country		Cooler Count	
Phone Number				Phone Number	818-845-8200			Cooler Description	
Project Manager				Quote Number				Sampler 2	
Email Address				PO Number	100-SBO-T31299-B1GWOM.13			Sampler 3	

SAMPLE DETAILS / **ANALYSIS REQUESTED**

Sample ID	Start Depth	End Depth	Depth Unit	Field Matrix	Date	Time (24hr)	G=Grab C=Comp	# Of Cont.	ANALYSIS	Perchlorate_332.0	VOCs_SW8260B	1,4-Dioxane_SW8270C-SIM	
MW-106-N-20151106				WG	2015/11/06	13:55	G	6		1	3	2	78995.01
MW-110-N-20151106				WG	2015/11/06	11:00	G	6		1	3	2	78995.02
MW-59A-N-20151106				WG	2015/11/06	11:46	G	6		1	3	2	78995.03
MW-60B-N-20151106				WG	2015/11/06	12:42	G	6		1	3	2	78995.04
SW-03-N-20151106				WG	2015/11/06	09:48	G	6		1	3	2	78995.05
SW-09-N-20151106				WG	2015/11/06	08:47	G	6		1	3	2	78995.06
SW-18-N-20151106				WG	2015/11/06	08:05	G	6		1	3	2	78995.07
SW-03-FD-20151106				WG	2015/11/06	9:48	G	6		1	3	2	78995.08
LTB-20151106				G	2015/11/06	7:00	G	2			2		78995.09

ADDITIONAL COMMENTS/SPECIAL INSTRUCTIONS	RELINQUISHED BY/AFFILIATION	DATE/TIME	ACCEPTED BY/AFFILIATION	DATE/TIME
Please report all data to the MDL.	[signature]	11/6/15 16:15	[signature]	11-6-15 1615
	[signature]	11-6-15 1845	Jean claude	11/06/15 1845

NB OF BOTTLES RETURNED/DESCRIPTION

Sampler's Name	Robert Santoyo	Mobile #	909-831-02000
Sampler's Signature	[signature]	Date/Time	11/6/15 16:15

American Environmental Testing Laboratory Inc.
2834 & 2908 North Naomi Street Burbank, CA 91504 • DOHS NO: 1541, LACSD NO: 10181
Tel: (888) 288-AETL • (818) 845-8200 • Fax: (818) 845-8840 • www.aetlab.com

Ordered By

Tetra Tech, Inc.
301 E. Vanderbilt Way Suite 450
San Bernardino, CA 92408-3559

Telephone: (909)381-1674
Attention: Chris Patrick

Project ID: T31299-B1GWOM.13
Date Received 11/06/2015
Date Reported 12/14/2015

Job Number	Order Date	Client
78995	11/06/2015	T/TSB2

CERTIFICATE OF ANALYSIS
CASE NARRATIVE

AETL received 9 samples with the following specification on 11/06/2015.

Lab ID	Sample ID	Sample Date	Matrix	Quantity Of Containers
78995.01	MW-106-N-20151106	11/06/2015	Aqueous	6
78995.02	MW-110-N-20151106	11/06/2015	Aqueous	6
78995.03	MW-59A-N-20151106	11/06/2015	Aqueous	6
78995.04	MW-60B-N-20151106	11/06/2015	Aqueous	6
78995.05	SW-03-N-20151106	11/06/2015	Aqueous	6
78995.06	SW-09-N-20151106	11/06/2015	Aqueous	6
78995.07	SW-18-N-20151106	11/06/2015	Aqueous	6
78995.08	SW-03-FD-20151106	11/06/2015	Aqueous	6

Method ^ Submethod	Req Date	Priority	TAT	Units
6850	11/13/2015	2	Normal	ug/L
8260B	11/13/2015	2	Normal	ug/L
M8270C	11/13/2015	2	Normal	ug/L

Lab ID	Sample ID	Sample Date	Matrix	Quantity Of Containers
78995.09	LTB-20151106	11/06/2015	Aqueous	2

Method ^ Submethod	Req Date	Priority	TAT	Units
8260B	11/13/2015	2	Normal	ug/L

The samples were analyzed as specified on the enclosed chain of custody.
No analytical non-conformances were encountered.

Checked By: _____ Approved By: C. Razmara

Cyrus Razmara, Ph.D.
Laboratory Director

American Environmental Testing Laboratory Inc.
2834 & 2908 North Naomi Street Burbank, CA 91504 • DOHS NO: 1541, LACSD NO: 10181
Tel: (888) 288-AETL • (818) 845-8200 • Fax: (818) 845-8840 • www.aetlab.com

ANALYTICAL RESULTS

Ordered By

Tetra Tech, Inc.
301 E. Vanderbilt Way
Suite 450
San Bernardino, CA 92408-3559

Telephone: (909)381-1674
Attn: Chris Patrick
Page: **2**

Project ID: T31299-B1GWOM.13
Project Name: LMC Beaumont Sites

AETL Job Number	Submitted	Client
78995	11/06/2015	T/TSB2

Method: 8260B, Volatile Organic Compounds by GC/MS (SW846)

QC Batch No: 1111151A2

Our Lab I.D.			Method Blank	78995.01	78995.02	78995.03	78995.04
Client Sample I.D.				MW-106-N-2 0151106	MW-110-N-2 0151106	MW-59A-N-2 0151106	MW-60B-N-2 0151106
Date Sampled				11/06/2015	11/06/2015	11/06/2015	11/06/2015
Date Prepared			11/11/2015	11/11/2015	11/11/2015	11/11/2015	11/11/2015
Preparation Method			5030B	5030B	5030B	5030B	5030B
Date Analyzed			11/11/2015	11/12/2015	11/11/2015	11/12/2015	11/12/2015
Matrix			Aqueous	Aqueous	Aqueous	Aqueous	Aqueous
Units			ug/L	ug/L	ug/L	ug/L	ug/L
Dilution Factor			1	1	1	1	1
Analytes	**MDL**	**PQL**	**Results**	**Results**	**Results**	**Results**	**Results**
Acetone	10	10	ND	ND	ND	ND	ND
Benzene	0.5	1.0	ND	ND	ND	ND	ND
Bromobenzene (Phenyl bromide)	0.5	1.0	ND	ND	ND	ND	ND
Bromochloromethane	0.5	1.0	ND	ND	ND	ND	ND
Bromodichloromethane	0.5	1.0	ND	ND	ND	ND	ND
Bromoform (Tribromomethane)	2.5	5.0	ND	ND	ND	ND	ND
Bromomethane (Methyl bromide)	1.5	3.0	ND	ND	ND	ND	ND
2-Butanone (MEK)	5.0	5.0	ND	ND	ND	ND	ND
n-Butylbenzene	0.5	1.0	ND	ND	ND	ND	ND
sec-Butylbenzene	0.5	1.0	ND	ND	ND	ND	ND
tert-Butylbenzene	0.5	1.0	ND	ND	ND	ND	ND
Carbon Disulfide	0.5	1.0	ND	ND	ND	ND	ND
Carbon tetrachloride	0.5	1.0	ND	ND	ND	ND	ND
Chlorobenzene	0.5	1.0	ND	ND	ND	ND	ND
Chloroethane	1.5	3.0	ND	ND	ND	ND	ND
2-Chloroethyl vinyl ether	2.5	5.0	ND	ND	ND	ND	ND
Chloroform (Trichloromethane)	0.5	1.0	ND	ND	ND	ND	0.560J
Chloromethane (Methyl chloride)	1.5	3.0	ND	ND	ND	ND	ND
2-Chlorotoluene	0.5	1.0	ND	ND	ND	ND	ND
4-Chlorotoluene	0.5	1.0	ND	ND	ND	ND	ND
1,2-Dibromo-3-chloropropane (DBCP)	2.5	5.0	ND	ND	ND	ND	ND
Dibromochloromethane	0.5	1.0	ND	ND	ND	ND	ND
1,2-Dibromoethane (EDB)	0.5	1.0	ND	ND	ND	ND	ND
Dibromomethane	0.5	1.0	ND	ND	ND	ND	ND
1,2-Dichlorobenzene	0.5	1.0	ND	ND	ND	ND	ND
1,3-Dichlorobenzene	0.5	1.0	ND	ND	ND	ND	1.31

American Environmental Testing Laboratory Inc.
2834 & 2908 North Naomi Street Burbank, CA 91504 • DOHS NO: 1541, LACSD NO: 10181
Tel: (888) 288-AETL • (818) 845-8200 • Fax: (818) 845-8840 • www.aetlab.com

ANALYTICAL RESULTS

Project ID: T31299-B1GWOM.13
Project Name: LMC Beaumont Sites

AETL Job Number	Submitted	Client
78995	11/06/2015	T/TSB2

Method: 8260B, Volatile Organic Compounds by GC/MS (SW846)

QC Batch No: 1111151A2

Our Lab I.D.			Method Blank	78995.01	78995.02	78995.03	78995.04
Client Sample I.D.				MW-106-N-2 0151106	MW-110-N-2 0151106	MW-59A-N-2 0151106	MW-60B-N-2 0151106
Date Sampled				11/06/2015	11/06/2015	11/06/2015	11/06/2015
Date Prepared			11/11/2015	11/11/2015	11/11/2015	11/11/2015	11/11/2015
Preparation Method			5030B	5030B	5030B	5030B	5030B
Date Analyzed			11/11/2015	11/12/2015	11/11/2015	11/12/2015	11/12/2015
Matrix			Aqueous	Aqueous	Aqueous	Aqueous	Aqueous
Units			ug/L	ug/L	ug/L	ug/L	ug/L
Dilution Factor			1	1	1	1	1
Analytes	**MDL**	**PQL**	**Results**	**Results**	**Results**	**Results**	**Results**
1,4-Dichlorobenzene	0.5	1.0	ND	ND	ND	ND	ND
Dichlorodifluoromethane	1.5	3.0	ND	ND	ND	ND	ND
1,1-Dichloroethane	0.5	1.0	ND	2.07	ND	2.01	1.53
1,2-Dichloroethane (EDC)	0.5	1.0	ND	ND	ND	2.03	2.48
1,1-Dichloroethene	0.5	1.0	ND	28.7	ND	41.6	94.0
cis-1,2-Dichloroethene	0.5	1.0	ND	ND	ND	ND	0.650J
trans-1,2-Dichloroethene	0.5	1.0	ND	ND	ND	ND	ND
1,2-Dichloropropane	0.5	1.0	ND	ND	ND	ND	ND
1,3-Dichloropropane	0.5	1.0	ND	ND	ND	ND	ND
2,2-Dichloropropane	0.5	1.0	ND	ND	ND	ND	ND
1,1-Dichloropropene	0.5	1.0	ND	ND	ND	ND	ND
cis-1,3-Dichloropropene	0.5	1.0	ND	ND	ND	ND	ND
trans-1,3-Dichloropropene	0.5	1.0	ND	ND	ND	ND	ND
Ethylbenzene	0.5	1.0	ND	ND	ND	ND	ND
Hexachlorobutadiene	1.5	3.0	ND	ND	ND	ND	ND
2-Hexanone	2.5	5.0	ND	ND	ND	ND	ND
Iodomethane	0.5	1.0	ND	ND	ND	ND	ND
Isopropylbenzene	0.5	1.0	ND	ND	ND	ND	ND
p-Isopropyltoluene	0.5	1.0	ND	ND	ND	ND	ND
4-Methyl-2-pentanone (MIBK)	2.5	5.0	ND	ND	ND	ND	ND
Methyl-tert-butyl ether (MTBE)	0.5	1.0	ND	ND	ND	ND	ND
Methylene chloride (DCM)	2.0	4.0	ND	ND	ND	ND	ND
Naphthalene	0.5	1.0	ND	ND	2.14	ND	ND
n-Propylbenzene	0.5	1.0	ND	ND	ND	ND	ND
Styrene	0.5	1.0	ND	ND	ND	ND	ND
1,1,1,2-Tetrachloroethane	0.5	1.0	ND	ND	ND	ND	ND
1,1,2,2-Tetrachloroethane	0.5	1.0	ND	ND	ND	ND	ND
Tetrachloroethene	0.5	1.0	ND	ND	ND	ND	ND
Toluene (Methyl benzene)	0.5	1.0	ND	ND	ND	ND	ND
1,2,3-Trichlorobenzene	0.5	1.0	ND	ND	ND	ND	ND
1,2,4-Trichlorobenzene	0.5	1.0	ND	ND	ND	ND	ND
1,1,1-Trichloroethane	0.5	1.0	ND	ND	ND	ND	ND
1,1,2-Trichloroethane	0.5	1.0	ND	ND	ND	ND	ND

American Environmental Testing Laboratory Inc.
2834 & 2908 North Naomi Street Burbank, CA 91504 • DOHS NO: 1541, LACSD NO: 10181
Tel: (888) 288-AETL • (818) 845-8200 • Fax: (818) 845-8840 • www.aetlab.com

ANALYTICAL RESULTS

Project ID: T31299-B1GWOM.13
Project Name: LMC Beaumont Sites

AETL Job Number	Submitted	Client
78995	11/06/2015	T/TSB2

Method: 8260B, Volatile Organic Compounds by GC/MS (SW846)

QC Batch No: 1111151A2

Our Lab I.D.			Method Blank	78995.01	78995.02	78995.03	78995.04
Client Sample I.D.				MW-106-N-2 0151106	MW-110-N-2 0151106	MW-59A-N-2 0151106	MW-60B-N-2 0151106
Date Sampled				11/06/2015	11/06/2015	11/06/2015	11/06/2015
Date Prepared			11/11/2015	11/11/2015	11/11/2015	11/11/2015	11/11/2015
Preparation Method			5030B	5030B	5030B	5030B	5030B
Date Analyzed			11/11/2015	11/12/2015	11/11/2015	11/12/2015	11/12/2015
Matrix			Aqueous	Aqueous	Aqueous	Aqueous	Aqueous
Units			ug/L	ug/L	ug/L	ug/L	ug/L
Dilution Factor			1	1	1	1	1
Analytes	**MDL**	**PQL**	**Results**	**Results**	**Results**	**Results**	**Results**
Trichloroethene	0.5	1.0	ND	27.8	ND	28.6	45.0
Trichlorofluoromethane	0.5	1.0	ND	ND	ND	ND	ND
1,2,3-Trichloropropane	0.5	1.0	ND	ND	ND	ND	ND
Trichlorotrifluoroethane (Freon-113)	0.5	1.0	ND	ND	ND	ND	ND
1,2,4-Trimethylbenzene	0.5	1.0	ND	ND	ND	ND	ND
1,3,5-Trimethylbenzene	0.5	1.0	ND	ND	ND	ND	ND
Vinyl Acetate	0.5	5.0	ND	ND	ND	ND	ND
Vinyl chloride (Chloroethene)	0.5	3.0	ND	ND	ND	ND	ND
o-Xylene	0.5	1.0	ND	ND	ND	ND	ND
m,p-Xylenes	1.0	2.0	ND	ND	ND	ND	ND
Our Lab I.D.			Method Blank	78995.01	78995.02	78995.03	78995.04
Surrogates	**%Rec.Limit**		**% Rec.**	**% Rec.**	**% Rec.**	**% Rec.**	**% Rec.**
Bromofluorobenzene	75-125		121	122	119	117	122
Dibromofluoromethane	75-125		91.0	92.3	93.8	92.8	95.1
Toluene-d8	75-125		110	110	107	111	108

American Environmental Testing Laboratory Inc.
2834 & 2908 North Naomi Street Burbank, CA 91504 • DOHS NO: 1541, LACSD NO: 10181
Tel: (888) 288-AETL • (818) 845-8200 • Fax: (818) 845-8840 • www.aetlab.com

ANALYTICAL RESULTS

Ordered By

Tetra Tech, Inc.
301 E. Vanderbilt Way
Suite 450
San Bernardino, CA 92408-3559

Telephone: (909)381-1674
Attn: Chris Patrick
Page: **5**

Project ID: T31299-B1GWOM.13
Project Name: LMC Beaumont Sites

AETL Job Number	Submitted	Client
78995	11/06/2015	T/TSB2

Method: 8260B, Volatile Organic Compounds by GC/MS (SW846)

QC Batch No: 1111151A2

Our Lab I.D.			78995.05	78995.06	78995.07	78995.08	78995.09
Client Sample I.D.			SW-03-N-201 51106	SW-09-N-201 51106	SW-18-N-201 51106	SW-03-FD-20 151106	LTB-2015110 6
Date Sampled			11/06/2015	11/06/2015	11/06/2015	11/06/2015	11/06/2015
Date Prepared			11/11/2015	11/11/2015	11/11/2015	11/11/2015	11/11/2015
Preparation Method			5030B	5030B	5030B	5030B	5030B
Date Analyzed			11/11/2015	11/12/2015	11/12/2015	11/12/2015	11/11/2015
Matrix			Aqueous	Aqueous	Aqueous	Aqueous	Aqueous
Units			ug/L	ug/L	ug/L	ug/L	ug/L
Dilution Factor			1	1	1	1	1
Analytes	**MDL**	**PQL**	**Results**	**Results**	**Results**	**Results**	**Results**
Acetone	10	10	ND	ND	ND	ND	ND
Benzene	0.5	1.0	ND	ND	ND	ND	ND
Bromobenzene (Phenyl bromide)	0.5	1.0	ND	ND	ND	ND	ND
Bromochloromethane	0.5	1.0	ND	ND	ND	ND	ND
Bromodichloromethane	0.5	1.0	ND	ND	ND	ND	ND
Bromoform (Tribromomethane)	2.5	5.0	ND	ND	ND	ND	ND
Bromomethane (Methyl bromide)	1.5	3.0	ND	ND	ND	ND	ND
2-Butanone (MEK)	5.0	5.0	ND	ND	ND	ND	ND
n-Butylbenzene	0.5	1.0	ND	ND	ND	ND	ND
sec-Butylbenzene	0.5	1.0	ND	ND	ND	ND	ND
tert-Butylbenzene	0.5	1.0	ND	ND	ND	ND	ND
Carbon Disulfide	0.5	1.0	ND	ND	ND	ND	ND
Carbon tetrachloride	0.5	1.0	ND	ND	ND	ND	ND
Chlorobenzene	0.5	1.0	ND	ND	ND	ND	ND
Chloroethane	1.5	3.0	ND	ND	ND	ND	ND
2-Chloroethyl vinyl ether	2.5	5.0	ND	ND	ND	ND	ND
Chloroform (Trichloromethane)	0.5	1.0	ND	ND	ND	ND	ND
Chloromethane (Methyl chloride)	1.5	3.0	ND	ND	ND	ND	ND
2-Chlorotoluene	0.5	1.0	ND	ND	ND	ND	ND
4-Chlorotoluene	0.5	1.0	ND	ND	ND	ND	ND
1,2-Dibromo-3-chloropropane (DBCP)	2.5	5.0	ND	ND	ND	ND	ND
Dibromochloromethane	0.5	1.0	ND	ND	ND	ND	ND
1,2-Dibromoethane (EDB)	0.5	1.0	ND	ND	ND	ND	ND
Dibromomethane	0.5	1.0	ND	ND	ND	ND	ND
1,2-Dichlorobenzene	0.5	1.0	ND	ND	ND	ND	ND
1,3-Dichlorobenzene	0.5	1.0	ND	ND	ND	ND	ND

American Environmental Testing Laboratory Inc.
2834 & 2908 North Naomi Street Burbank, CA 91504 • DOHS NO: 1541, LACSD NO: 10181
Tel: (888) 288-AETL • (818) 845-8200 • Fax: (818) 845-8840 • www.aetlab.com

ANALYTICAL RESULTS

Project ID: T31299-B1GWOM.13
Project Name: LMC Beaumont Sites

AETL Job Number	Submitted	Client
78995	11/06/2015	T/TSB2

Method: 8260B, Volatile Organic Compounds by GC/MS (SW846)

QC Batch No: 1111151A2

Our Lab I.D.			78995.05	78995.06	78995.07	78995.08	78995.09
Client Sample I.D.			SW-03-N-201 51106	SW-09-N-201 51106	SW-18-N-201 51106	SW-03-FD-20 151106	LTB-2015110 6
Date Sampled			11/06/2015	11/06/2015	11/06/2015	11/06/2015	11/06/2015
Date Prepared			11/11/2015	11/11/2015	11/11/2015	11/11/2015	11/11/2015
Preparation Method			5030B	5030B	5030B	5030B	5030B
Date Analyzed			11/11/2015	11/12/2015	11/12/2015	11/12/2015	11/11/2015
Matrix			Aqueous	Aqueous	Aqueous	Aqueous	Aqueous
Units			ug/L	ug/L	ug/L	ug/L	ug/L
Dilution Factor			1	1	1	1	1
Analytes	**MDL**	**PQL**	**Results**	**Results**	**Results**	**Results**	**Results**
1,4-Dichlorobenzene	0.5	1.0	ND	ND	ND	ND	ND
Dichlorodifluoromethane	1.5	3.0	ND	ND	ND	ND	ND
1,1-Dichloroethane	0.5	1.0	ND	ND	ND	ND	ND
1,2-Dichloroethane (EDC)	0.5	1.0	ND	ND	ND	ND	ND
1,1-Dichloroethene	0.5	1.0	ND	ND	ND	ND	ND
cis-1,2-Dichloroethene	0.5	1.0	ND	ND	ND	ND	ND
trans-1,2-Dichloroethene	0.5	1.0	ND	ND	ND	ND	ND
1,2-Dichloropropane	0.5	1.0	ND	ND	ND	ND	ND
1,3-Dichloropropane	0.5	1.0	ND	ND	ND	ND	ND
2,2-Dichloropropane	0.5	1.0	ND	ND	ND	ND	ND
1,1-Dichloropropene	0.5	1.0	ND	ND	ND	ND	ND
cis-1,3-Dichloropropene	0.5	1.0	ND	ND	ND	ND	ND
trans-1,3-Dichloropropene	0.5	1.0	ND	ND	ND	ND	ND
Ethylbenzene	0.5	1.0	ND	ND	ND	ND	ND
Hexachlorobutadiene	1.5	3.0	ND	ND	ND	ND	ND
2-Hexanone	2.5	5.0	ND	ND	ND	ND	ND
Iodomethane	0.5	1.0	ND	ND	ND	ND	ND
Isopropylbenzene	0.5	1.0	ND	ND	ND	ND	ND
p-Isopropyltoluene	0.5	1.0	ND	ND	ND	ND	ND
4-Methyl-2-pentanone (MIBK)	2.5	5.0	ND	ND	ND	ND	ND
Methyl-tert-butyl ether (MTBE)	0.5	1.0	ND	ND	ND	ND	ND
Methylene chloride (DCM)	2.0	4.0	ND	ND	ND	ND	ND
Naphthalene	0.5	1.0	ND	ND	ND	ND	ND
n-Propylbenzene	0.5	1.0	ND	ND	ND	ND	ND
Styrene	0.5	1.0	ND	1.08	ND	ND	ND
1,1,1,2-Tetrachloroethane	0.5	1.0	ND	ND	ND	ND	ND
1,1,2,2-Tetrachloroethane	0.5	1.0	ND	ND	ND	ND	ND
Tetrachloroethene	0.5	1.0	ND	ND	ND	ND	ND
Toluene (Methyl benzene)	0.5	1.0	ND	ND	ND	ND	ND
1,2,3-Trichlorobenzene	0.5	1.0	ND	ND	ND	ND	ND
1,2,4-Trichlorobenzene	0.5	1.0	ND	ND	ND	ND	ND
1,1,1-Trichloroethane	0.5	1.0	ND	ND	ND	ND	ND
1,1,2-Trichloroethane	0.5	1.0	ND	ND	ND	ND	ND

American Environmental Testing Laboratory Inc.
2834 & 2908 North Naomi Street Burbank, CA 91504 • DOHS NO: 1541, LACSD NO: 10181
Tel: (888) 288-AETL • (818) 845-8200 • Fax: (818) 845-8840 • www.aetlab.com

ANALYTICAL RESULTS

Project ID: T31299-B1GWOM.13
Project Name: LMC Beaumont Sites

AETL Job Number	Submitted	Client
78995	11/06/2015	T/TSB2

Method: 8260B, Volatile Organic Compounds by GC/MS (SW846)

QC Batch No: 1111151A2

Our Lab I.D.			78995.05	78995.06	78995.07	78995.08	78995.09
Client Sample I.D.			SW-03-N-20151106	SW-09-N-20151106	SW-18-N-20151106	SW-03-FD-20151106	LTB-20151106
Date Sampled			11/06/2015	11/06/2015	11/06/2015	11/06/2015	11/06/2015
Date Prepared			11/11/2015	11/11/2015	11/11/2015	11/11/2015	11/11/2015
Preparation Method			5030B	5030B	5030B	5030B	5030B
Date Analyzed			11/11/2015	11/12/2015	11/12/2015	11/12/2015	11/11/2015
Matrix			Aqueous	Aqueous	Aqueous	Aqueous	Aqueous
Units			ug/L	ug/L	ug/L	ug/L	ug/L
Dilution Factor			1	1	1	1	1
Analytes	**MDL**	**PQL**	**Results**	**Results**	**Results**	**Results**	**Results**
Trichloroethene	0.5	1.0	ND	ND	ND	0.590J	ND
Trichlorofluoromethane	0.5	1.0	ND	ND	ND	ND	ND
1,2,3-Trichloropropane	0.5	1.0	ND	ND	ND	ND	ND
Trichlorotrifluoroethane (Freon-113)	0.5	1.0	ND	ND	ND	ND	ND
1,2,4-Trimethylbenzene	0.5	1.0	ND	ND	ND	ND	ND
1,3,5-Trimethylbenzene	0.5	1.0	ND	ND	ND	ND	ND
Vinyl Acetate	0.5	5.0	ND	ND	ND	ND	ND
Vinyl chloride (Chloroethene)	0.5	3.0	ND	ND	ND	ND	ND
o-Xylene	0.5	1.0	ND	ND	ND	ND	ND
m,p-Xylenes	1.0	2.0	ND	ND	ND	ND	ND
Our Lab I.D.			**78995.05**	**78995.06**	**78995.07**	**78995.08**	**78995.09**
Surrogates	**%Rec.Limit**		**% Rec.**	**% Rec.**	**% Rec.**	**% Rec.**	**% Rec.**
Bromofluorobenzene	75-125		123	119	123	120	122
Dibromofluoromethane	75-125		94.3	101	94.1	92.0	90.6
Toluene-d8	75-125		112	108	109	109	111

American Environmental Testing Laboratory Inc.
2834 & 2908 North Naomi Street Burbank, CA 91504 • DOHS NO: 1541, LACSD NO: 10181
Tel: (888) 288-AETL • (818) 845-8200 • Fax: (818) 845-8840 • www.aetlab.com

ANALYTICAL RESULTS

Ordered By

Tetra Tech, Inc.
301 E. Vanderbilt Way
Suite 450
San Bernardino, CA 92408-3559

Telephone: (909)381-1674
Attn: Chris Patrick
Page: **8**

Project ID: T31299-B1GWOM.13
Project Name: LMC Beaumont Sites

AETL Job Number	Submitted	Client
78995	11/06/2015	T/TSB2

Method: M8270C, 1,4-Dioxane by Isotope Dilution in SIM by GC/MS (Mod.8270C)

QC Batch No: 111115KB1

Our Lab I.D.			Method Blank	**78995.01**	**78995.02**	**78995.03**	
Client Sample I.D.				MW-106-N-2 0151106	MW-110-N-2 0151106	MW-59A-N-2 0151106	
Date Sampled				11/06/2015	11/06/2015	11/06/2015	
Date Prepared			11/11/2015	11/11/2015	11/11/2015	11/11/2015	
Preparation Method			3510C	3510C	3510C	3510C	
Date Analyzed			11/13/2015	11/13/2015	11/13/2015	11/13/2015	
Matrix			Aqueous	Aqueous	Aqueous	Aqueous	
Units			ug/L	ug/L	ug/L	ug/L	
Dilution Factor			1	1	1	1	
Analytes	**MDL**	**PQL**	**Results**	**Results**	**Results**	**Results**	
1,4-Dioxane	0.25	1.00	ND	24.9	ND	3.26	
Our Lab I.D.			Method Blank	**78995.01**	**78995.02**	**78995.03**	
Surrogates	**%Rec.Limit**		**% Rec.**	**% Rec.**	**% Rec.**	**% Rec.**	
p-Terphenyl-D14	50-150		92.5	76.5	89.0	75.5	

American Environmental Testing Laboratory Inc.
2834 & 2908 North Naomi Street Burbank, CA 91504 • DOHS NO: 1541, LACSD NO: 10181
Tel: (888) 288-AETL • (818) 845-8200 • Fax: (818) 845-8840 • www.aetlab.com

ANALYTICAL RESULTS

Ordered By

Tetra Tech, Inc.
301 E. Vanderbilt Way
Suite 450
San Bernardino, CA 92408-3559

Telephone: (909)381-1674
Attn: Chris Patrick
Page: **9**

Project ID: T31299-B1GWOM.13
Project Name: LMC Beaumont Sites

AETL Job Number	Submitted	Client
78995	11/06/2015	T/TSB2

Method: M8270C, 1,4-Dioxane by Isotope Dilution in SIM by GC/MS (Mod.8270C)

QC Batch No: 111115KB1

Our Lab I.D.			**78995.04**				
Client Sample I.D.			MW-60B-N-2 0151106				
Date Sampled			11/06/2015				
Date Prepared			11/11/2015				
Preparation Method			3510C				
Date Analyzed			11/13/2015				
Matrix			Aqueous				
Units			ug/L				
Dilution Factor			4				
Analytes	**MDL**	**PQL**	**Results**				
1,4-Dioxane	1.00	4.00	43.3				
Our Lab I.D.			**78995.04**				
Surrogates	**%Rec.Limit**		**% Rec.**				
p-Terphenyl-D14	50-150		88.0				

American Environmental Testing Laboratory Inc.
2834 & 2908 North Naomi Street Burbank, CA 91504 • DOHS NO: 1541, LACSD NO: 10181
Tel: (888) 288-AETL • (818) 845-8200 • Fax: (818) 845-8840 • www.aetlab.com

ANALYTICAL RESULTS

Ordered By

Tetra Tech, Inc.
301 E. Vanderbilt Way
Suite 450
San Bernardino, CA 92408-3559

Telephone: (909)381-1674
Attn: Chris Patrick
Page: **10**

Project ID: T31299-B1GWOM.13
Project Name: LMC Beaumont Sites

AETL Job Number	Submitted	Client
78995	11/06/2015	T/TSB2

Method: M8270C, 1,4-Dioxane by Isotope Dilution in SIM by GC/MS (Mod.8270C)

QC Batch No: 111115KB1

Our Lab I.D.			78995.05	78995.06	78995.07	78995.08	
Client Sample I.D.			SW-03-N-201 51106	SW-09-N-201 51106	SW-18-N-201 51106	SW-03-FD-20 151106	
Date Sampled			11/06/2015	11/06/2015	11/06/2015	11/06/2015	
Date Prepared			11/11/2015	11/11/2015	11/11/2015	11/11/2015	
Preparation Method			3510C	3510C	3510C	3510C	
Date Analyzed			11/13/2015	11/13/2015	11/13/2015	11/13/2015	
Matrix			Aqueous	Aqueous	Aqueous	Aqueous	
Units			ug/L	ug/L	ug/L	ug/L	
Dilution Factor			1	1	1	1	
Analytes	**MDL**	**PQL**	**Results**	**Results**	**Results**	**Results**	
1,4-Dioxane	0.25	1.00	9.41	2.31	3.58	10.3	
Our Lab I.D.			**78995.05**	**78995.06**	**78995.07**	**78995.08**	
Surrogates	**%Rec.Limit**		**% Rec.**	**% Rec.**	**% Rec.**	**% Rec.**	
p-Terphenyl-D14	50-150		92.5	77.5	78.0	80.0	

American Environmental Testing Laboratory Inc.
2834 & 2908 North Naomi Street Burbank, CA 91504 • DOHS NO: 1541, LACSD NO: 10181
Tel: (888) 288-AETL • (818) 845-8200 • Fax: (818) 845-8840 • www.aetlab.com

ANALYTICAL RESULTS

Ordered By

Tetra Tech, Inc.
301 E. Vanderbilt Way
Suite 450
San Bernardino, CA 92408-3559

Telephone: (909)381-1674
Attn: Chris Patrick
Page: **11**

Project ID: T31299-B1GWOM.13
Project Name: LMC Beaumont Sites

AETL Job Number	Submitted	Client
78995	11/06/2015	T/TSB2

Method: 6850, Perchlorate by LC/ESI/MS

QC Batch No: 111815

Our Lab I.D.			Method Blank				
Client Sample I.D.							
Date Sampled							
Date Prepared			11/18/2015				
Preparation Method			6850				
Date Analyzed			11/18/2015				
Matrix			Aqueous				
Units			ug/L				
Dilution Factor			1				
Analytes	**MDL**	**PQL**	**Results**				
Perchlorate	0.1	0.5	ND				

American Environmental Testing Laboratory Inc.
2834 & 2908 North Naomi Street Burbank, CA 91504 • DOHS NO: 1541, LACSD NO: 10181
Tel: (888) 288-AETL • (818) 845-8200 • Fax: (818) 845-8840 • www.aetlab.com

ANALYTICAL RESULTS

Ordered By

Tetra Tech, Inc.
301 E. Vanderbilt Way
Suite 450
San Bernardino, CA 92408-3559

Telephone: (909)381-1674
Attn: Chris Patrick
Page: **12**

Project ID: T31299-B1GWOM.13
Project Name: LMC Beaumont Sites

AETL Job Number	Submitted	Client
78995	11/06/2015	T/TSB2

Method: 6850, Perchlorate by LC/ESI/MS

QC Batch No: 111815

Our Lab I.D.			78995.01				
Client Sample I.D.			MW-106-N-2 0151106				
Date Sampled			11/06/2015				
Date Prepared			11/18/2015				
Preparation Method			6850				
Date Analyzed			11/18/2015				
Matrix			Aqueous				
Units			ug/L				
Dilution Factor			50				
Analytes	**MDL**	**PQL**	**Results**				
Perchlorate	5	25	151				

American Environmental Testing Laboratory Inc.
2834 & 2908 North Naomi Street Burbank, CA 91504 • DOHS NO: 1541, LACSD NO: 10181
Tel: (888) 288-AETL • (818) 845-8200 • Fax: (818) 845-8840 • www.aetlab.com

ANALYTICAL RESULTS

Ordered By

Tetra Tech, Inc.
301 E. Vanderbilt Way
Suite 450
San Bernardino, CA 92408-3559

Telephone: (909)381-1674
Attn: Chris Patrick
Page: **13**

Project ID: T31299-B1GWOM.13
Project Name: LMC Beaumont Sites

AETL Job Number	Submitted	Client
78995	11/06/2015	T/TSB2

Method: 6850, Perchlorate by LC/ESI/MS

QC Batch No: 111715

Our Lab I.D.			Method Blank				
Client Sample I.D.							
Date Sampled							
Date Prepared			11/17/2015				
Preparation Method			6850				
Date Analyzed			11/17/2015				
Matrix			Aqueous				
Units			ug/L				
Dilution Factor			1				
Analytes	**MDL**	**PQL**	**Results**				
Perchlorate	0.1	0.5	ND				

American Environmental Testing Laboratory Inc.
2834 & 2908 North Naomi Street Burbank, CA 91504 • DOHS NO: 1541, LACSD NO: 10181
Tel: (888) 288-AETL • (818) 845-8200 • Fax: (818) 845-8840 • www.aetlab.com

ANALYTICAL RESULTS

Ordered By

Tetra Tech, Inc.
301 E. Vanderbilt Way
Suite 450
San Bernardino, CA 92408-3559

Telephone: (909)381-1674
Attn: Chris Patrick
Page: **14**

Project ID: T31299-B1GWOM.13
Project Name: LMC Beaumont Sites

AETL Job Number	Submitted	Client
78995	11/06/2015	T/TSB2

Method: 6850, Perchlorate by LC/ESI/MS

QC Batch No: 111715

Our Lab I.D.			78995.02				
Client Sample I.D.			MW-110-N-2 0151106				
Date Sampled			11/06/2015				
Date Prepared			11/17/2015				
Preparation Method			6850				
Date Analyzed			11/17/2015				
Matrix			Aqueous				
Units			ug/L				
Dilution Factor			20				
Analytes	**MDL**	**PQL**	**Results**				
Perchlorate	2.0	10	96.7				

American Environmental Testing Laboratory Inc.
2834 & 2908 North Naomi Street Burbank, CA 91504 • DOHS NO: 1541, LACSD NO: 10181
Tel: (888) 288-AETL • (818) 845-8200 • Fax: (818) 845-8840 • www.aetlab.com

ANALYTICAL RESULTS

Ordered By

Tetra Tech, Inc.
301 E. Vanderbilt Way
Suite 450
San Bernardino, CA 92408-3559

Telephone: (909)381-1674
Attn: Chris Patrick
Page: **15**

Project ID: T31299-B1GWOM.13
Project Name: LMC Beaumont Sites

AETL Job Number	Submitted	Client
78995	11/06/2015	T/TSB2

Method: 6850, Perchlorate by LC/ESI/MS

QC Batch No: 111715

Our Lab I.D.			78995.03	78995.04			
Client Sample I.D.			MW-59A-N-2 0151106	MW-60B-N-2 0151106			
Date Sampled			11/06/2015	11/06/2015			
Date Prepared			11/17/2015	11/17/2015			
Preparation Method			6850	6850			
Date Analyzed			11/17/2015	11/17/2015			
Matrix			Aqueous	Aqueous			
Units			ug/L	ug/L			
Dilution Factor			1000	1000			
Analytes	**MDL**	**PQL**	**Results**	**Results**			
Perchlorate	100	500	2,260	2,180			

American Environmental Testing Laboratory Inc.
2834 & 2908 North Naomi Street Burbank, CA 91504 • DOHS NO: 1541, LACSD NO: 10181
Tel: (888) 288-AETL • (818) 845-8200 • Fax: (818) 845-8840 • www.aetlab.com

ANALYTICAL RESULTS

Ordered By

Tetra Tech, Inc.
301 E. Vanderbilt Way
Suite 450
San Bernardino, CA 92408-3559

Telephone: (909)381-1674
Attn: Chris Patrick
Page: **16**

Project ID: T31299-B1GWOM.13
Project Name: LMC Beaumont Sites

AETL Job Number	Submitted	Client
78995	11/06/2015	T/TSB2

Method: 6850, Perchlorate by LC/ESI/MS

QC Batch No: 111715

Our Lab I.D.			78995.05				
Client Sample I.D.			SW-03-N-201 51106				
Date Sampled			11/06/2015				
Date Prepared			11/17/2015				
Preparation Method			6850				
Date Analyzed			11/17/2015				
Matrix			Aqueous				
Units			ug/L				
Dilution Factor			20				
Analytes	**MDL**	**PQL**	**Results**				
Perchlorate	2.0	10	115				

American Environmental Testing Laboratory Inc.
2834 & 2908 North Naomi Street Burbank, CA 91504 • DOHS NO: 1541, LACSD NO: 10181
Tel: (888) 288-AETL • (818) 845-8200 • Fax: (818) 845-8840 • www.aetlab.com

ANALYTICAL RESULTS

Ordered By

Tetra Tech, Inc.
301 E. Vanderbilt Way
Suite 450
San Bernardino, CA 92408-3559

Telephone: (909)381-1674
Attn: Chris Patrick
Page: **17**

Project ID: T31299-B1GWOM.13
Project Name: LMC Beaumont Sites

AETL Job Number	Submitted	Client
78995	11/06/2015	T/TSB2

Method: 6850, Perchlorate by LC/ESI/MS

QC Batch No: 111715

Our Lab I.D.			78995.06	78995.07			
Client Sample I.D.			SW-09-N-20151106	SW-18-N-20151106			
Date Sampled			11/06/2015	11/06/2015			
Date Prepared			11/17/2015	11/17/2015			
Preparation Method			6850	6850			
Date Analyzed			11/17/2015	11/17/2015			
Matrix			Aqueous	Aqueous			
Units			ug/L	ug/L			
Dilution Factor			1	1			
Analytes	**MDL**	**PQL**	**Results**	**Results**			
Perchlorate	0.1	0.5	ND	ND			

American Environmental Testing Laboratory Inc.
2834 & 2908 North Naomi Street Burbank, CA 91504 • DOHS NO: 1541, LACSD NO: 10181
Tel: (888) 288-AETL • (818) 845-8200 • Fax: (818) 845-8840 • www.aetlab.com

ANALYTICAL RESULTS

Ordered By

Tetra Tech, Inc.
301 E. Vanderbilt Way
Suite 450
San Bernardino, CA 92408-3559

Telephone: (909)381-1674
Attn: Chris Patrick
Page: **18**

Project ID: T31299-B1GWOM.13
Project Name: LMC Beaumont Sites

AETL Job Number	Submitted	Client
78995	11/06/2015	T/TSB2

Method: 6850, Perchlorate by LC/ESI/MS

QC Batch No: 111715

Our Lab I.D.			78995.08				
Client Sample I.D.			SW-03-FD-20 151106				
Date Sampled			11/06/2015				
Date Prepared			11/17/2015				
Preparation Method			6850				
Date Analyzed			11/17/2015				
Matrix			Aqueous				
Units			ug/L				
Dilution Factor			20				
Analytes	**MDL**	**PQL**	**Results**				
Perchlorate	2.0	10	113				

American Environmental Testing Laboratory Inc.
2834 & 2908 North Naomi Street Burbank, CA 91504 • DOHS NO: 1541, LACSD NO: 10181
Tel: (888) 288-AETL • (818) 845-8200 • Fax: (818) 845-8840 • www.aetlab.com

QUALITY CONTROL RESULTS

Ordered By

Tetra Tech, Inc.
301 E. Vanderbilt Way
Suite 450
San Bernardino, CA 92408-3559

Telephone: (909)381-1674
Attn: Chris Patrick
Page: **19**

Project ID: T31299-B1GWOM.13
Project Name: LMC Beaumont Sites

AETL Job Number	Submitted	Client
78995	11/06/2015	T/TSB2

Method: 6850, Perchlorate by LC/ESI/MS

QC Batch No: 111715; LCS: Clean Water; LCS Prepared: 11/17/2015; LCS Analyzed: 11/17/2015; Units: ug/L

Analytes	LCS Concen	LCS Recov	LCS % REC	LCS DUP Concen	LCS DUP Recov	LCS DUP % REC	LCS RPD % REC	LCS/LCSD % Limit	LCS RPD % Limit	
Perchlorate	0.500	0.480	96.0	0.500	0.465	93.0	3.2	80-120	<15	

American Environmental Testing Laboratory Inc.
2834 & 2908 North Naomi Street Burbank, CA 91504 • DOHS NO: 1541, LACSD NO: 10181
Tel: (888) 288-AETL • (818) 845-8200 • Fax: (818) 845-8840 • www.aetlab.com

QUALITY CONTROL RESULTS

Ordered By

Tetra Tech, Inc.
301 E. Vanderbilt Way
Suite 450
San Bernardino, CA 92408-3559

Telephone: (909)381-1674
Attn: Chris Patrick
Page: **20**

Project ID: T31299-B1GWOM.13
Project Name: LMC Beaumont Sites

AETL Job Number	Submitted	Client
78995	11/06/2015	T/TSB2

Method: 6850, Perchlorate by LC/ESI/MS

QC Batch No: 111815; Dup or Spiked Sample: 78995.01; LCS: Clean Water; QC Prepared: 11/18/2015; QC Analyzed: 11/18/2015; Units: ug/L

Analytes	Sample Result	MS Concen	MS Recov	MS % REC	MS DUP Concen	MS DUP Recov	MS DUP % REC	RPD %	MS/MSD % Limit	MS RPD % Limit
Perchlorate	151	25.0	180	116	25.0	178	108	7.1	80-120	<15

QC Batch No: 111815; Dup or Spiked Sample: 78995.01; LCS: Clean Water; QC Prepared: 11/18/2015; QC Analyzed: 11/18/2015; Units: ug/L

Analytes	LCS Concen	LCS Recov	LCS % REC	LCS DUP Concen	LCS DUP Recov	LCS DUP % REC	LCS RPD % REC	LCS/LCSD % Limit	LCS RPD % Limit	
Perchlorate	0.500	0.483	96.6	0.500	0.460	92.0	4.9	80-120	<15	

American Environmental Testing Laboratory Inc.
2834 & 2908 North Naomi Street Burbank, CA 91504 • DOHS NO: 1541, LACSD NO: 10181
Tel: (888) 288-AETL • (818) 845-8200 • Fax: (818) 845-8840 • www.aetlab.com

QUALITY CONTROL RESULTS

Ordered By

Tetra Tech, Inc.
301 E. Vanderbilt Way
Suite 450
San Bernardino, CA 92408-3559

Telephone: (909)381-1674
Attn: Chris Patrick
Page: **21**

Project ID: T31299-B1GWOM.13
Project Name: LMC Beaumont Sites

AETL Job Number	Submitted	Client
78995	11/06/2015	T/TSB2

Method: 8260B, Volatile Organic Compounds by GC/MS (SW846)

QC Batch No: 1111151A2; Dup or Spiked Sample: B1111151A2; LCS: Clean Water; QC Prepared: 11/11/2015;MS Analyzed: 11/12/2015; LCS Analyzed: 11/11/2015; Units: ug/L

Analytes	Sample Result	MS Concen	MS Recov	MS % REC	MS DUP Concen	MS DUP Recov	MS DUP % REC	RPD %	MS/MSD % Limit	MS RPD % Limit
Benzene	0.00	50.0	49.3	98.6	50.0	53.5	107	8.17	75-125	<20
Chlorobenzene	0.00	50.0	54.0	108	50.0	51.0	102	5.71	75-125	<20
1,1-Dichloroethene	0.00	50.0	51.5	103	50.0	55.5	111	7.48	75-125	<20
Methyl-tert-butyl ether (MTBE)	0.00	50.0	46.4	92.8	50.0	55.0	110	17.0	75-125	<20
Toluene (Methyl benzene)	0.00	50.0	54.5	109	50.0	53.5	107	1.85	75-125	<20
Trichloroethene	0.00	50.0	62.0	124	50.0	62.0	124	<1	75-125	<20
Surrogates										
Bromofluorobenzene	0.00	50.0	49.7	99.3	50.0	54.0	108	8.76	75-125	<20
Dibromofluoromethane	0.00	50.0	44.9	89.8	50.0	49.3	98.5	9.69	75-125	<20
Toluene-d8	0.00	50.0	52.0	104	50.0	49.9	99.7	4.13	75-125	<20

QC Batch No: 1111151A2; Dup or Spiked Sample: B1111151A2; LCS: Clean Water; QC Prepared: 11/11/2015;MS Analyzed: 11/12/2015; LCS Analyzed: 11/11/2015; Units: ug/L

Analytes	LCS Concen	LCS Recov	LCS % REC	LCS DUP Concen	LCS DUP Recov	LCS DUP % REC	LCS RPD % REC	LCS/LCSD % Limit	LCS RPD % Limit	
Benzene	50.0	51.7	103	50.0	52.0	104	<1	75-125	<20	
Chlorobenzene	50.0	55.5	111	50.0	56.4	113	1.79	75-125	<20	
1,1-Dichloroethene	50.0	53.1	106	50.0	55.2	110	3.70	75-125	<20	
Methyl-tert-butyl ether (MTBE)	50.0	50.3	101	50.0	50.8	102	<1	75-125	<20	
Toluene (Methyl benzene)	50.0	56.7	113	50.0	57.3	115	1.75	75-125	<20	
Trichloroethene	50.0	62.1	124	50.0	62.3	125	<1	75-125	<20	
LCS										
Chloroform (Trichloromethane)	50.0	50.2	100	50.0	50.3	101	<1	75-125	<20	
Ethylbenzene	50.0	58.2	116	50.0	58.7	117	<1	75-125	<20	
1,1,1-Trichloroethane	50.0	51.6	103	50.0	52.0	104	<1	75-125	<20	
o-Xylene	50.0	60.6	121	50.0	61.7	123	1.64	75-125	<20	
m,p-Xylenes	100	120	120	100	121	121	<1	75-125	<20	
Surrogates										
Bromofluorobenzene	50.0	50.7	101	50.0	48.2	96.4	4.55	75-125	<20	
Dibromofluoromethane	50.0	47.3	94.6	50.0	46.8	93.5	1.16	75-125	<20	

American Environmental Testing Laboratory Inc.
2834 & 2908 North Naomi Street Burbank, CA 91504 • DOHS NO: 1541, LACSD NO: 10181
Tel: (888) 288-AETL • (818) 845-8200 • Fax: (818) 845-8840 • www.aetlab.com

QUALITY CONTROL RESULTS

Project ID: T31299-B1GWOM.13
Project Name: LMC Beaumont Sites

AETL Job Number	Submitted	Client
78995	11/06/2015	T/TSB2

Method: 8260B, Volatile Organic Compounds by GC/MS (SW846)

QC Batch No: 1111151A2; Dup or Spiked Sample: B1111151A2; LCS: Clean Water; QC Prepared: 11/11/2015;MS Analyzed: 11/12/2015; LCS Analyzed: 11/11/2015; Units: ug/L

Analytes	LCS Concen	LCS Recov	LCS % REC	LCS DUP Concen	LCS DUP Recov	LCS DUP % REC	LCS RPD % REC	LCS/LCSD % Limit	LCS RPD % Limit	
Toluene-d8	50.0	52.3	105	50.0	51.5	103	1.90	75-125	<20	

American Environmental Testing Laboratory Inc.
2834 & 2908 North Naomi Street Burbank, CA 91504 • DOHS NO: 1541, LACSD NO: 10181
Tel: (888) 288-AETL • (818) 845-8200 • Fax: (818) 845-8840 • www.aetlab.com

QUALITY CONTROL RESULTS

Ordered By

Tetra Tech, Inc.
301 E. Vanderbilt Way
Suite 450
San Bernardino, CA 92408-3559

Telephone: (909)381-1674
Attn: Chris Patrick
Page: **23**

Project ID: T31299-B1GWOM.13
Project Name: LMC Beaumont Sites

AETL Job Number	Submitted	Client
78995	11/06/2015	T/TSB2

Method: M8270C, 1,4-Dioxane by Isotope Dilution in SIM by GC/MS (Mod.8270C)

QC Batch No: 111115KB1; Dup or Spiked Sample: B111115KB1; LCS: Clean Water; QC Prepared: 11/11/2015; QC Analyzed: 11/13/2015; Units: ug/L

Analytes	Sample Result	MS Concen	MS Recov	MS % REC	MS DUP Concen	MS DUP Recov	MS DUP % REC	RPD %	MS/MSD % Limit	MS RPD % Limit
1,4-Dioxane	0.00	10.0	10.8	108	10.0	10.5	105	2.82	50-130	<20
Surrogates										
p-Terphenyl-D14	0.00	2.00	1.88	94.0	2.00	1.87	93.5	<1	50-150	<20

QC Batch No: 111115KB1; Dup or Spiked Sample: B111115KB1; LCS: Clean Water; QC Prepared: 11/11/2015; QC Analyzed: 11/13/2015; Units: ug/L

Analytes	LCS Concen	LCS Recov	LCS % REC	LCS/LCSD % Limit						
1,4-Dioxane	10.0	9.43	94.3	50-120						
Surrogates										
p-Terphenyl-D14	2.00	1.59	79.5	50-150						

TABLE OF CONTENTS

CLIENT: **AETL**

PROJECT: **BEAUMONT SITE 2**

SDG: **15K055**

SECTION		PAGE
Cover Letter, COC/Sample Receipt Form		1000 – 1003
GC/MS-VOA	**	2000 –
GC/MS-SVOA	**	3000 –
GC-VOA	**	4000 –
GC-SVOA	**	5000 –
HPLC	**	6000 –
METALS	**	7000 –
LC/MS	METHOD SW6850	8000 – 8007
OTHERS	**	9000 –

** - Not Requested

LABORATORIES, INC.
1835 W. 205th Street
Torrance, CA 90501
Tel: (310) 618-8889
Fax: (310) 618-0818

Date: 11-25-2015
EMAX Batch No.: 15K055

Attn: Jim Lin

AETL
2834 N Naomi St
Burbank CA 91504

Subject: Laboratory Report
Project: Beaumont Site 2

Enclosed is the Laboratory report for samples received on 11/09/15.
The data reported relate only to samples listed below :

Sample ID	Control #	Col Date	Matrix	Analysis
78995.01	K055-01	11/06/15	WATER	PERCHLORATE BY 6850
78995.02	K055-02	11/06/15	WATER	PERCHLORATE BY 6850
78995.03	K055-03	11/06/15	WATER	PERCHLORATE BY 6850
78995.04	K055-04	11/06/15	WATER	PERCHLORATE BY 6850
78995.05	K055-05	11/06/15	WATER	PERCHLORATE BY 6850
78995.06	K055-06	11/06/15	WATER	PERCHLORATE BY 6850
78995.07	K055-07	11/06/15	WATER	PERCHLORATE BY 6850
78995.08	K055-08	11/06/15	WATER	PERCHLORATE BY 6850

The results are summarized on the following pages.

Please feel free to call if you have any questions concerning
these results.

Sincerely yours,

Caspar J. Pang
Laboratory Director

This report is confidential and intended solely for the use of the individual or entity to whom it is addressed. This report shall not be reproduced except in full or without the written approval of EMAX.

EMAX certifies that results included in this report meets all NELAC & DOD requirements unless noted in the Case Narrative.

NELAP Accredited Certificate Number E871112
L-A-B Accredited DoD ELAP and ISO/IEC 17025 Certificate Number L2278 Testing
California ELAP Accredited Certificate Number 2672

1000

CHAIN OF CUSTODY

EMAX LABORATORIES, INC.
1835 W. 205th Street, Torrance, CA 90501
Tel #: 310-618-8889 Fax #: 310-618-0818
Email: info@emaxlabs.com

PO NUMBER: 21028-SUB
SAMPLE STORAGE
EMAX CONTROL NO. * 151055
PROJECT CODE:

CLIENT AETC
PROJECT # 78995
COORDINATOR
TEL 818-845-8200 FAX 818-845-8240 EMAIL JIM@WESTLAB.COM
SEND REPORT TO Jim Lin
COMPANY AETC
ADDRESS 2834 N. Naomi St.
Burbank CA 91504
EMAX PM

MATRIX CODE	PRESERVATIVE CODE
DW=Drinking Water	IC = Ice
GW=Ground Water	HC = HCl
WW=Waste Water	HN=HNO3
SD=Solid Waste SL=Sludge	SH=NaOH
SS=Soil/ Sediment	ST=Na2S2O3
WP=Wipes FP=Pure Products	ZA=Zinc Acetate
AR=Air	HS=H_2SO_4
O=	

ANALYSIS REQUIRED: Perchlorate 332.0

Normal TAT TAT
- ☐ Rush ____hrs.
- ☐ Rush ____days
- ☐ 7 days
- ☐ 14 days
- ☐ 21 days
- ☐ 30 days
- ☐ ____days
- ☐

LAB	SAMPLE ID CLIENT	SAMPLING LOCATION	SAMPLING DATE	SAMPLING TIME	CONTAINER NO.	CONTAINER SIZE	CONTAINER TYPE	MATRIX CODE	QC	PRESERVATIVE CODE	COMMENTS
* 1	78995.01		11/6/15	1355		500mL	PL	W		X	
* 2	.02			1100		250mL				X	
* 3	.03			1146						X	
* 4	.04			1242						X	
* 5	.05			948						X	
* 6	.06			847						X	
* 7	.07			805						X	
* 8	.08			948						X	
* 9											
* 0											

Instructions

Cooler #	Temp. (°C)	Sample #s
1	3.2	

SAMPLER
COURIER/AIRBILL

RELINQUISHED BY	Date	Time	RECEIVED BY
Deanna Johnson	11-9-15	1245	

NOTICE: Turn-around-time (TAT) for samples shall not begin until all discrepancies have been resolved. For samples received and discrepacies resolved after 1500 hrs, TAT shall start at 0800 hrs the next business day. The client is responsible for all cost associted with sample disposal. Samples shall be disposed of as soon as practical (but not prior to fifteen (15) calendar days) after issuance of analytical report unless a different sample disposal schedule is pre-arranged with EMAX. Disposal fee for samples defined by CA Title 22 as non-hazardous shall be $5.00 per sample. EMAX will return hazardous samples to the client at the client's expense unless directed in writing otherwise.

SAMPLE RECEIPT FORM 1

Type of Delivery	Airbill / Tracking Number	ECN 15K055
☐ Fedex ☐ UPS ☐ GSO ☐ Others		Recipient Miguel
☐ EMAX Courier ☑ Client Delivery		Date 11/09/15 Time 12:45

COC INSPECTION

☑ Client Name	☑ Client PM/FC	☐ Sampler Name	☑ Sampling Date/Time	☑ Sample ID	☑ Matrix
☑ Address	☑ Tel # / Fax #	☐ Courier Signature	☑ Analysis Required	☑ Preservative (if any)	☑ TAT
Safety Issues (if any)	☐ High concentrations expected	☐ From Superfund Site	☐ Rad screening required		

Note: _____

PACKAGING INSPECTION

Container	☑ Cooler	☐ Box	☐ Other		
Condition	☐ Custody Seal	☑ Intact	☐ Damaged		
Packaging	☐ Bubble Pack	☐ Styrofoam	☐ Popcorn	☑ Sufficient	☐ _____
Temperatures (Cool, ≤6 °C but not frozen)	☑ Cooler 1 3.2 °C	☐ Cooler 2_____ °C	☐ Cooler 3_____ °C	☐ Cooler 4_____ °C	☐ Cooler 5_____ °C
	☐ Cooler 6_____ °C	☐ Cooler 7_____ °C	☐ Cooler 8_____ °C	☐ Cooler 9_____ °C	☐ Cooler 10_____ °C
Thermometer:	A - S/N_____	FM 11/20/15 B - S/N 140252070	C - S/N 140252067	D - S/N 150555630	

Comments: ☐ **Temperature is out of range. PM was informed IMMEDIATELY.**

Note: _____

DISCREPANCIES

LabSampleID	LabSampleContainerID	Code	ClientSample Label ID / Information	Corrective Action

11/9/15

☐ pH holding time requirement for water samples is 15 mins. Water samples for pH analysis are received beyond 15 minutes from sampling time.

NOTES/OBSERVATIONS: All samples have C at end of ID on label

☐ **Continue to next page.**

LEGEND:

Code	Description- Sample Management
D1	Analysis is not indicated in _____
D2	Analysis mismatch COC vs label
D3	Sample ID mismatch COC vs label
D4	Sample ID is not indicated in _____
D5	Container -[improper] [leaking] [broken]
D6	Date/Time is not indicated in _____
D7	Date/Time mismatch COC vs label
D8	Sample listed in COC is not received
D9	Sample received is not listed in COC
D10	No initial/date on corrections in COC/label
D11	Container count mismatch COC vs received
D12	Container size mismatch COC vs received

Code	Description-Sample Management
D13	Out of Holding Time
D14	Bubble is >6mm
D15	No trip blank in cooler
D16	Preservation not indicated in _____
D17	Preservation mismatch COC vs label
D18	Insufficient chemical preservative
D19	Insufficient Sample
D20	No filtration info for dissolved analysis
D21	No sample for moisture determination
D22	_____
D23	_____
D24	_____

Code	Description-Sample Management
R1	Proceed as indicated in ☐ COC ☐ Label
R2	Refer to attached instruction
R3	Cancel the analysis
R4	Use vial with smallest bubble first
R5	Log-in with latest sampling date and time+1 min
R6	Adjust pH as necessary
R7	Filter and preserved as necessary
R8	_____
R9	_____
R10	_____
R11	_____
R12	_____

REVIEWS:

Sample Labeling A — Date 11/09/15 11/9/15

SRF — Date 11/9/15

PM — Date 11/9/15

REPORTING CONVENTIONS

DATA QUALIFIERS:

Lab Qualifier	AFCEE Qualifier	Description
J	F	Indicates that the analyte is positively identified and the result is less than RL but greater than MDL.
N		Indicates presumptive evidence of a compound.
B	B	Indicates that the analyte is found in the associated method blank as well as in the sample at above QC level.
E	J	Indicates that the result is above the maximum calibration range or estimated value.
*	*	Out of QC limit.

Note: The above qualifiers are used to flag the results unless the project requires a different set of qualification criteria.

ACRONYMS AND ABBREVIATIONS:

CRDL	Contract Required Detection Limit
RL	Reporting Limit
MRL	Method Reporting Limit
PQL	Practical Quantitation Limit
MDL	Method Detection Limit
DO	Diluted out

DATES

The date and time information for leaching and preparation reflect the beginning date and time of the procedure unless the method, protocol, or project specifically requires otherwise.

1003

LABORATORY REPORT FOR

AETL

BEAUMONT SITE 2

METHOD SW6850
PERCHLORATE BY LC/MS

SDG#: 15K055

8000

CASE NARRATIVE

Client : AETL

Project: BEAUMONT SITE 2

SDG : 15K055

METHOD SW6850
PERCHLORATE BY LC/MS

A total of eight (8) water samples were received on 11/09/15 to be analyzed for Perchlorate by LC/MS in accordance with Method SW6850 and project specific requirements.

Holding Time
Samples were analyzed within the prescribed holding time.

Calibration
Calibration was performed as prescribed by the method and was verified using a secondary source (ICV). All calibration requirements were within acceptance criteria.

Method Blank
Method blank was prepared and analyzed at the frequency required by the project. For this SDG, two (2) method blanks were analyzed. PCK003WB and PCK004WB were compliant to project requirement. Refer to sample result summary forms for details.

Lab Control Sample
Lab control sample was prepared and analyzed at a frequency required by the project. For this SDG, two (2) sets of LCS/LCD were analyzed. PCK003WL/PCK003WC and PCK004WL/PCK004WC was within LCS limits. Refer to LCS summary forms for details.

Matrix QC Sample
Matrix spike sample was prepared and analyzed at a frequency required by the project. For this SDG, one (1) set of MS/MSD was analyzed. Perchlorate was within MS QC limits in K055-01INM/K055-01INS. Refer to Matrix QC summary form for details.

Sample Analysis
Samples were analyzed according to prescribed analytical procedures. Results were evaluated in accordance to project requirements. For this SDG, all quality control requirements were met.

8001

SAMPLE RESULTS

8002

METHOD SW6850
PERCHLORATE BY LC/MS

Client : AETL
Project : BEAUMONT SITE 2
Batch No. : 15K055

Matrix : WATER
InstrumentID : G0

Client SAMPLE ID	EMAX SAMPLE ID	RESULT (ug/L)	DIL'N. FACTOR	MOIST (%)	RL (ug/L)	MDL (ug/L)	ANALYSIS DATETIME	PREPARATION DATETIME	DATA FILE ID	CAL REF	PREP BATCH	COLLECTION DATETIME	RECEIVED DATETIME
MBLK1W	PCK003WB	ND	1	NA	0.5	0.1	11/17/1515:01	NA	15MK17007	MK17004	15PCK003W	NA	NA
LCS1W	PCK003WL	0.480J	1	NA	0.5	0.1	11/17/1515:16	NA	15MK17008	MK17004	15PCK003W	NA	NA
LCD1W	PCK003WC	0.465J	1	NA	0.5	0.1	11/17/1515:30	NA	15MK17009	MK17004	15PCK003W	NA	NA
78995.03	K055-03I	2260	1000	NA	500	100	11/17/1517:25	NA	15MK17016	MK17015	15PCK003W	11/06/1511:46	11/09/15
78995.04	K055-04I	2180	1000	NA	500	100	11/17/1517:40	NA	15MK17017	MK17015	15PCK003W	11/06/1512:42	11/09/15
78995.02	K055-02I	96.7	20	NA	10	2	11/17/1519:07	NA	15MK17023	MK17015	15PCK003W	11/06/1511:00	11/09/15
78995.05	K055-05I	115	20	NA	10	2	11/17/1519:22	NA	15MK17024	MK17015	15PCK003W	11/06/1509:48	11/09/15
78995.08	K055-08I	113	20	NA	10	2	11/17/1519:37	NA	15MK17025	MK17015	15PCK003W	11/06/1509:48	11/09/15
78995.06	K055-06	ND	1	NA	0.5	0.1	11/17/1519:51	NA	15MK17026	MK17015	15PCK003W	11/06/1508:47	11/09/15
78995.07	K055-07	ND	1	NA	0.5	0.1	11/17/1520:06	NA	15MK17027	MK17015	15PCK003W	11/06/1508:05	11/09/15
MBLK2W	PCK004WB	ND	1	NA	0.5	0.1	11/17/1521:06	NA	15MK17031	MK17028	15PCK004W	NA	NA
LCS2W	PCK004WL	0.483J	1	NA	0.5	0.1	11/17/1521:21	NA	15MK17032	MK17028	15PCK004W	NA	NA
LCD2W	PCK004WC	0.460J	1	NA	0.5	0.1	11/17/1521:36	NA	15MK17033	MK17028	15PCK004W	NA	NA
78995.01	K055-01IN	151	50	NA	25	5	11/18/1512:02	NA	15MK17043	MK17035	15PCK004W	11/06/1513:55	11/09/15
78995.01MS	K055-01INM	180	50	NA	25	5	11/18/1512:16	NA	15MK17044	MK17035	15PCK004W	11/06/1513:55	11/09/15
78995.01MSD	K055-01INS	178	50	NA	25	5	11/18/1512:31	NA	15MK17045	MK17035	15PCK004W	11/06/1513:55	11/09/15

8993

QC SUMMARIES

EMAX QUALITY CONTROL DATA
LAB CONTROL SAMPLE ANALYSIS

CLIENT : AETL
PROJECT : BEAUMONT SITE 2
BATCH NO. : 15K055
METHOD : SW6850

MATRIX : WATER % MOISTURE: NA

DILUTION FACTOR:	1	1	1
SAMPLE ID :	MBLK1W	LCS1W	LCD1W
LAB SAMPLE ID :	PCK003WB	PCK003WL	PCK003WC
LAB FILE ID :	15MK17007	15MK17008	15MK17009
DATE PREPARED :	NA	NA	NA
DATE ANALYZED :	11/17/1515:01	11/17/1515:16	11/17/1515:30
PREP BATCH :	15PCK003W	15PCK003W	15PCK003W
CALIBRATION REF:	MK17004	MK17004	MK17004

ACCESSION:

PARAMETER	MB RESULT (ug/L)	SPIKE AMT (ug/L)	BS RESULT (ug/L)	BS REC (%)	SPIKE AMT (ug/L)	BSD RESULT (ug/L)	BSD REC (%)	RPD (%)	QC LIMIT (%)	MAX RPD (%)
Perchlorate	ND	0.5	0.480J	96	0.5	0.465J	93	3	80-120	15

8665

EMAX QUALITY CONTROL DATA
LAB CONTROL SAMPLE ANALYSIS

CLIENT : AETL
PROJECT : BEAUMONT SITE 2
BATCH NO. : 15K055
METHOD : SW6850

MATRIX : WATER % MOISTURE: NA

DILUTION FACTOR:	1	1	1
SAMPLE ID :	MBLK2W	LCS2W	LCD2W
LAB SAMPLE ID :	PCK004WB	PCK004WL	PCK004WC
LAB FILE ID :	15MK17031	15MK17032	15MK17033
DATE PREPARED :	NA	NA	NA
DATE ANALYZED :	11/17/1521:06	11/17/1521:21	11/17/1521:36
PREP BATCH :	15PCK004W	15PCK004W	15PCK004W
CALIBRATION REF:	MK17028	MK17028	MK17028

ACCESSION:

PARAMETER	MB RESULT (ug/L)	SPIKE AMT (ug/L)	BS RESULT (ug/L)	BS REC (%)	SPIKE AMT (ug/L)	BSD RESULT (ug/L)	BSD REC (%)	RPD (%)	QC LIMIT (%)	MAX RPD (%)
Perchlorate	ND	0.5	0.483J	97	0.5	0.460J	92	5	80-120	15

8866

EMAX QUALITY CONTROL DATA
MS/MSD ANALYSIS

CLIENT: AETL
PROJECT: BEAUMONT SITE 2
BATCH NO.: 15K055
METHOD: SW6850

MATRIX:	WATER			% MOISTURE:	NA
DILUTION FACTOR:	50	50	50		
SAMPLE ID:	78995.01				
LAB SAMP ID:	K055-01IN	K055-01INM	K055-01INS		
LAB FILE ID:	15MK17043	15MK17044	15MK17045		
DATE EXTRACTED:	NA	NA	NA	DATE COLLECTED:	11/06/1513:55
DATE ANALYZED:	11/18/1512:02	11/18/1512:16	11/18/1512:31	DATE RECEIVED:	11/09/15
PREP. BATCH:	15PCK004W	15PCK004W	15PCK004W		
CALIB. REF:	MK17035	MK17035	MK17035		

ACCESSION:

PARAMETER	SMPL RSLT (ug/L)	SPIKE AMT (ug/L)	MS RSLT (ug/L)	MS % REC	SPIKE AMT (ug/L)	MSD RSLT (ug/L)	MSD % REC	RPD (%)	QC LIMIT (%)	MAX RPD (%)
Perchlorate	151	25	180	119	25	178	111	1	80-120	15

0057

American Environmental Testing Laboratory Inc.
2834 & 2908 North Naomi Street, Burbank, CA 91504 • DOHS NO: 1541, LACSD NO: 10181
Tel: (888) 288-AETL • (818) 845-8200 • Fax: (818) 845-8840 • www.aetlab.com

Data Qualifiers and Descriptors

Data Qualifier:

#:	Recovery is not within acceptable control limits.
*:	In the QC section, sample results have been taken directly from the ICP reading. No preparation factor has been applied.
B:	Analyte was present in the Method Blank.
D:	Result is from a diluted analysis.
E:	Result is beyond calibration limits and is estimated.
H:	Analysis was performed over the allowed holding time due to circumstances which were beyond laboratory control.
J:	Analyte was detected . However, the analyte concentration is an estimated value, which is between the Method Detection Limit (MDL) and the Practical Quantitation Limit (PQL).
M:	Matrix spike recovery is outside control limits due to matrix interference. Laboratory Control Sample recovery was acceptable.
MCL:	Maximum Contaminant Level
NS:	No Standard Available
S6:	Surrogate recovery is outside control limits due to matrix interference.
S8:	The analysis of the sample required a dilution such that the surrogate concentration was diluted below the method acceptance criteria.
X:	Results represent LCS and LCSD data.

Definition:

%Limi:	Percent acceptable limits.
%REC:	Percent recovery.
Con.L:	Acceptable Control Limits
Conce:	Added concentration to the sample.
LCS:	Laboratory Control Sample
MDL:	Method Detection Limit is a statistically derived number which is specific for each instrument, each method, and each compound. It indicates a distinctively detectable quantity with 99% probability.

American Environmental Testing Laboratory Inc.
2834 & 2908 North Naomi Street, Burbank, CA 91504 • DOHS NO: 1541, LACSD NO: 10181
Tel: (888) 288-AETL • (818) 845-8200 • Fax: (818) 845-8840 • www.aetlab.com

Data Qualifiers and Descriptors

MS:	Matrix Spike
MS DU:	Matrix Spike Duplicate
ND:	Analyte was not detected in the sample at or above MDL.
PQL:	Practical Quantitation Limit or ML (Minimum Level as per RWQCB) is the minimum concentration that can be quantified with more than 99% confidence. Taking into account all aspects of the entire analytical instrumentation and practice.
Recov:	Recovered concentration in the sample.
RPD:	Relative Percent Difference

BABCOCK Laboratories, Inc.
The Standard of Excellence for Over 100 Years

Client Name:	Tetra Tech, Inc. - San Bernardino	Analytical Report:	Page 1 of 14
Contact:	Christopher Patrick	Project Name:	Tetra-Tech Beaumont Site 1
Address:	301 E. Vanderbilt Way Suite 450 San Bernardino, CA 92408	Project Number:	LMC
		Work Order Number:	**B5K1892**
Report Date:	02-Dec-2015	Received on Ice (Y/N):	Yes Temp: 19 °C

Attached is the analytical report for the sample(s) received for your project. Below is a list of the individual sample descriptions with the corresponding laboratory number(s). Also, enclosed is a copy of the Chain of Custody document (if received with your sample(s)). Please note any unused portion of the sample(s) may be responsibly discarded after 30 days from the above report date, unless you have requested otherwise.

Thank you for the opportunity to serve your analytical needs. If you have any questions or concerns regarding this report please contact our client service department.

Sample Identification

Lab Sample #	Client Sample ID	Matrix	Date Sampled	By	Date Submitted	By
B5K1892-01	MW-100-N-20151119 ---ROUTINE---	Liquid	11/19/15 09:30	Robert Santoyo	11/19/15 11:07	Vanessa Calder
B5K1892-02	LTB-20151119 ---ROUTINE---	Liquid	11/19/15 08:00	Robert Santoyo	11/19/15 11:07	Vanessa Calder

Client Name: Tetra Tech, Inc. - San Bernardino
Contact: Christopher Patrick
Address: 301 E. Vanderbilt Way Suite 450
San Bernardino, CA 92408

Report Date: 02-Dec-2015

Project Name: Tetra-Tech Beaumont Site 1
Project Number: LMC

Work Order Number: B5K1892

Received on Ice (Y/N): Yes Temp: 19 °C

Laboratory Reference Number
B5K1892-01

Sample Description	Matrix	Sampled Date/Time	Received Date/Time
MW-100-N-20151119	Liquid	11/19/15 09:30	11/19/15 11:07

Analyte(s)	Result	RDL	MDL	Units	Method	Analysis Date	Analyst	Flag
General Inorganics								
Perchlorate	ND	4.0	0.49	ug/L	EPA 314.0	11/24/15 00:14	ams	
Volatile Organic Compounds by EPA 8260B								
1,1,1-Trichloroethane	ND	0.50	0.12	ug/L	EPA 8260B	11/25/15 20:26	jes	
1,1,2,2-Tetrachloroethane	ND	0.50	0.29	ug/L	EPA 8260B	11/25/15 20:26	jes	
1,1,2-Trichloroethane	ND	0.50	0.31	ug/L	EPA 8260B	11/25/15 20:26	jes	
1,1-Dichloroethane	ND	0.50	0.098	ug/L	EPA 8260B	11/25/15 20:26	jes	
1,1-Dichloroethene	ND	0.50	0.12	ug/L	EPA 8260B	11/25/15 20:26	jes	
1,2,3-Trichloropropane	ND	0.50	0.29	ug/L	EPA 8260B	11/25/15 20:26	jes	
1,2-Dichlorobenzene	ND	0.50	0.20	ug/L	EPA 8260B	11/25/15 20:26	jes	
1,2-Dichloroethane	ND	0.50	0.21	ug/L	EPA 8260B	11/25/15 20:26	jes	
1,2-Dichloropropane	ND	0.50	0.19	ug/L	EPA 8260B	11/25/15 20:26	jes	
1,3-Dichlorobenzene	ND	0.50	0.15	ug/L	EPA 8260B	11/25/15 20:26	jes	
1,4-Dichlorobenzene	ND	0.50	0.072	ug/L	EPA 8260B	11/25/15 20:26	jes	
2-Butanone(MEK)	ND	3.0	1.2	ug/L	EPA 8260B	11/25/15 20:26	jes	
2-Hexanone	ND	5.0	1.2	ug/L	EPA 8260B	11/25/15 20:26	jes	
4-Methyl-2-Pentanone(MIBK)	ND	5.0	0.95	ug/L	EPA 8260B	11/25/15 20:26	jes	
Acetone	ND	10	5.0	ug/L	EPA 8260B	11/25/15 20:26	jes	
Benzene	ND	0.50	0.14	ug/L	EPA 8260B	11/25/15 20:26	jes	
Bromodichloromethane	ND	0.50	0.11	ug/L	EPA 8260B	11/25/15 20:26	jes	
Bromoform	ND	1.0	0.50	ug/L	EPA 8260B	11/25/15 20:26	jes	
Bromomethane	ND	0.50	0.48	ug/L	EPA 8260B	11/25/15 20:26	jes	
Carbon Disulfide	ND	0.50	0.36	ug/L	EPA 8260B	11/25/15 20:26	jes	
Carbon Tetrachloride	ND	0.50	0.15	ug/L	EPA 8260B	11/25/15 20:26	jes	
Chlorobenzene	ND	0.50	0.23	ug/L	EPA 8260B	11/25/15 20:26	jes	
Chloroethane	ND	0.50	0.35	ug/L	EPA 8260B	11/25/15 20:26	jes	
Chloroform	ND	0.50	0.46	ug/L	EPA 8260B	11/25/15 20:26	jes	
Chloromethane	ND	0.50	0.36	ug/L	EPA 8260B	11/25/15 20:26	jes	
cis-1,2-Dichloroethene	ND	0.50	0.18	ug/L	EPA 8260B	11/25/15 20:26	jes	
cis-1,3-Dichloropropene	ND	0.50	0.30	ug/L	EPA 8260B	11/25/15 20:26	jes	
Dibromochloromethane	ND	0.50	0.37	ug/L	EPA 8260B	11/25/15 20:26	jes	
Ethylbenzene	ND	0.50	0.26	ug/L	EPA 8260B	11/25/15 20:26	jes	
Methyl tert Butyl Ether	ND	5.0	0.43	ug/L	EPA 8260B	11/25/15 20:26	jes	

Client Name: Tetra Tech, Inc. - San Bernardino
Contact: Christopher Patrick
Address: 301 E. Vanderbilt Way Suite 450
San Bernardino, CA 92408

Report Date: 02-Dec-2015

Analytical Report: Page 3 of 14
Project Name: Tetra-Tech Beaumont Site 1
Project Number: LMC

Work Order Number: B5K1892

Received on Ice (Y/N): Yes Temp: 19 °C

Laboratory Reference Number
B5K1892-01

Sample Description	Matrix	Sampled Date/Time	Received Date/Time
MW-100-N-20151119	Liquid	11/19/15 09:30	11/19/15 11:07

Analyte(s)	Result	RDL	MDL	Units	Method	Analysis Date	Analyst	Flag
Volatile Organic Compounds by EPA 8260B								
Methylene Chloride	ND	3.0	0.15	ug/L	EPA 8260B	11/25/15 20:26	jes	
Styrene	ND	0.50	0.22	ug/L	EPA 8260B	11/25/15 20:26	jes	
Tetrachloroethene	ND	0.50	0.23	ug/L	EPA 8260B	11/25/15 20:26	jes	
Toluene	ND	0.50	0.22	ug/L	EPA 8260B	11/25/15 20:26	jes	
trans-1,2-Dichloroethene	ND	0.50	0.10	ug/L	EPA 8260B	11/25/15 20:26	jes	
trans-1,3-Dichloropropene	ND	0.50	0.24	ug/L	EPA 8260B	11/25/15 20:26	jes	
Trichloroethene	ND	0.50	0.25	ug/L	EPA 8260B	11/25/15 20:26	jes	
Trichlorofluoromethane	ND	5.0	0.16	ug/L	EPA 8260B	11/25/15 20:26	jes	
Vinyl Acetate	ND	10	0.48	ug/L	EPA 8260B	11/25/15 20:26	jes	
Vinyl Chloride	ND	0.50	0.13	ug/L	EPA 8260B	11/25/15 20:26	jes	
Xylenes (m+p)	ND	0.50	0.36	ug/L	EPA 8260B	11/25/15 20:26	jes	
Xylenes (ortho)	ND	0.50	0.41	ug/L	EPA 8260B	11/25/15 20:26	jes	
Surrogate: 1,2-Dichloroethane-d4	110 %	80-120			EPA 8260B	11/25/15 20:26	jes	
Surrogate: Bromofluorobenzene	109 %	80-120			EPA 8260B	11/25/15 20:26	jes	
Surrogate: Toluene-d8	102 %	80-120			EPA 8260B	11/25/15 20:26	jes	
Semivolatile Organic Compounds by EPA 8270C SIM								
1,4-Dioxane	0.37	0.20	0.10	ug/L	EPA8270C M	11/25/15 10:26	JHR	

Client Name: Tetra Tech, Inc. - San Bernardino
Contact: Christopher Patrick
Address: 301 E. Vanderbilt Way Suite 450
San Bernardino, CA 92408

Report Date: 02-Dec-2015

Analytical Report: Page 4 of 14
Project Name: Tetra-Tech Beaumont Site 1
Project Number: LMC

Work Order Number: B5K1892

Received on Ice (Y/N): Yes Temp: 19 °C

Laboratory Reference Number

B5K1892-02

Sample Description	Matrix	Sampled Date/Time	Received Date/Time
LTB-20151119	Liquid	11/19/15 08:00	11/19/15 11:07

Analyte(s)	Result	RDL	MDL	Units	Method	Analysis Date	Analyst	Flag
Volatile Organic Compounds by EPA 8260B								
1,1,1-Trichloroethane	ND	0.50	0.12	ug/L	EPA 8260B	11/25/15 20:56	jes	
1,1,2,2-Tetrachloroethane	ND	0.50	0.29	ug/L	EPA 8260B	11/25/15 20:56	jes	
1,1,2-Trichloroethane	ND	0.50	0.31	ug/L	EPA 8260B	11/25/15 20:56	jes	
1,1-Dichloroethane	ND	0.50	0.098	ug/L	EPA 8260B	11/25/15 20:56	jes	
1,1-Dichloroethene	ND	0.50	0.12	ug/L	EPA 8260B	11/25/15 20:56	jes	
1,2,3-Trichloropropane	ND	0.50	0.29	ug/L	EPA 8260B	11/25/15 20:56	jes	
1,2-Dichlorobenzene	ND	0.50	0.20	ug/L	EPA 8260B	11/25/15 20:56	jes	
1,2-Dichloroethane	ND	0.50	0.21	ug/L	EPA 8260B	11/25/15 20:56	jes	
1,2-Dichloropropane	ND	0.50	0.19	ug/L	EPA 8260B	11/25/15 20:56	jes	
1,3-Dichlorobenzene	ND	0.50	0.15	ug/L	EPA 8260B	11/25/15 20:56	jes	
1,4-Dichlorobenzene	ND	0.50	0.072	ug/L	EPA 8260B	11/25/15 20:56	jes	
2-Butanone(MEK)	ND	3.0	1.2	ug/L	EPA 8260B	11/25/15 20:56	jes	
2-Hexanone	ND	5.0	1.2	ug/L	EPA 8260B	11/25/15 20:56	jes	
4-Methyl-2-Pentanone(MIBK)	ND	5.0	0.95	ug/L	EPA 8260B	11/25/15 20:56	jes	
Acetone	ND	10	5.0	ug/L	EPA 8260B	11/25/15 20:56	jes	
Benzene	ND	0.50	0.14	ug/L	EPA 8260B	11/25/15 20:56	jes	
Bromodichloromethane	ND	0.50	0.11	ug/L	EPA 8260B	11/25/15 20:56	jes	
Bromoform	ND	1.0	0.50	ug/L	EPA 8260B	11/25/15 20:56	jes	
Bromomethane	ND	0.50	0.48	ug/L	EPA 8260B	11/25/15 20:56	jes	
Carbon Disulfide	ND	0.50	0.36	ug/L	EPA 8260B	11/25/15 20:56	jes	
Carbon Tetrachloride	ND	0.50	0.15	ug/L	EPA 8260B	11/25/15 20:56	jes	
Chlorobenzene	ND	0.50	0.23	ug/L	EPA 8260B	11/25/15 20:56	jes	
Chloroethane	ND	0.50	0.35	ug/L	EPA 8260B	11/25/15 20:56	jes	
Chloroform	ND	0.50	0.46	ug/L	EPA 8260B	11/25/15 20:56	jes	
Chloromethane	ND	0.50	0.36	ug/L	EPA 8260B	11/25/15 20:56	jes	
cis-1,2-Dichloroethene	ND	0.50	0.18	ug/L	EPA 8260B	11/25/15 20:56	jes	
cis-1,3-Dichloropropene	ND	0.50	0.30	ug/L	EPA 8260B	11/25/15 20:56	jes	
Dibromochloromethane	ND	0.50	0.37	ug/L	EPA 8260B	11/25/15 20:56	jes	
Ethylbenzene	ND	0.50	0.26	ug/L	EPA 8260B	11/25/15 20:56	jes	
Methyl tert Butyl Ether	ND	5.0	0.43	ug/L	EPA 8260B	11/25/15 20:56	jes	
Methylene Chloride	ND	3.0	0.15	ug/L	EPA 8260B	11/25/15 20:56	jes	
Styrene	ND	0.50	0.22	ug/L	EPA 8260B	11/25/15 20:56	jes	
Tetrachloroethene	ND	0.50	0.23	ug/L	EPA 8260B	11/25/15 20:56	jes	

Client Name: Tetra Tech, Inc. - San Bernardino
Contact: Christopher Patrick
Address: 301 E. Vanderbilt Way Suite 450
San Bernardino, CA 92408

Report Date: 02-Dec-2015

Analytical Report: Page 5 of 14
Project Name: Tetra-Tech Beaumont Site 1
Project Number: LMC

Work Order Number: B5K1892

Received on Ice (Y/N): Yes Temp: 19 °C

Laboratory Reference Number

B5K1892-02

Sample Description	Matrix	Sampled Date/Time	Received Date/Time
LTB-20151119	Liquid	11/19/15 08:00	11/19/15 11:07

Analyte(s)	Result	RDL	MDL	Units	Method	Analysis Date	Analyst	Flag
Volatile Organic Compounds by EPA 8260B								
Toluene	ND	0.50	0.22	ug/L	EPA 8260B	11/25/15 20:56	jes	
trans-1,2-Dichloroethene	ND	0.50	0.10	ug/L	EPA 8260B	11/25/15 20:56	jes	
trans-1,3-Dichloropropene	ND	0.50	0.24	ug/L	EPA 8260B	11/25/15 20:56	jes	
Trichloroethene	ND	0.50	0.25	ug/L	EPA 8260B	11/25/15 20:56	jes	
Trichlorofluoromethane	ND	5.0	0.16	ug/L	EPA 8260B	11/25/15 20:56	jes	
Vinyl Acetate	ND	10	0.48	ug/L	EPA 8260B	11/25/15 20:56	jes	
Vinyl Chloride	ND	0.50	0.13	ug/L	EPA 8260B	11/25/15 20:56	jes	
Xylenes (m+p)	ND	0.50	0.36	ug/L	EPA 8260B	11/25/15 20:56	jes	
Xylenes (ortho)	ND	0.50	0.41	ug/L	EPA 8260B	11/25/15 20:56	jes	
Surrogate: 1,2-Dichloroethane-d4	111 %	80-120			EPA 8260B	11/25/15 20:56	jes	
Surrogate: Bromofluorobenzene	110 %	80-120			EPA 8260B	11/25/15 20:56	jes	
Surrogate: Toluene-d8	102 %	80-120			EPA 8260B	11/25/15 20:56	jes	

Client Name: Tetra Tech, Inc. - San Bernardino
Contact: Christopher Patrick
Address: 301 E. Vanderbilt Way Suite 450
San Bernardino, CA 92408

Report Date: 02-Dec-2015

Project Name: Tetra-Tech Beaumont Site 1
Project Number: LMC

Work Order Number: B5K1892

Received on Ice (Y/N): Yes Temp: 19 °C

General Inorganics - Batch Quality Control

Analyte(s)	Result	RDL		Units	Spike Level	Source Result	%REC	%REC Limits	RPD	RPD Limit	Flag
Batch 5K19042 - Analyzed as Received IC											
Blank (5K19042-BLK1)					Prepared & Analyzed: 11/23/15						
Perchlorate	ND	4.0	0.49	ug/L							
LCS (5K19042-BS1)					Prepared & Analyzed: 11/23/15						
Perchlorate	23.9	4.0	0.49	ug/L	25.0		95.6	85-115			
Matrix Spike (5K19042-MS1)		**Source: B5K1892-01**			Prepared & Analyzed: 11/23/15						
Perchlorate	10.9	4.0	0.49	ug/L	12.5	ND	87.1	80-120			
Matrix Spike Dup (5K19042-MSD1)		**Source: B5K1892-01**			Prepared & Analyzed: 11/24/15						
Perchlorate	11.3	4.0	0.49	ug/L	12.5	ND	90.6	80-120	3.94	15	

Client Name: Tetra Tech, Inc. - San Bernardino
Contact: Christopher Patrick
Address: 301 E. Vanderbilt Way Suite 450
San Bernardino, CA 92408

Report Date: 02-Dec-2015

Project Name: Tetra-Tech Beaumont Site 1
Project Number: LMC

Work Order Number: B5K1892

Received on Ice (Y/N): Yes Temp: 19 °C

Volatile Organic Compounds by EPA 8260B - Batch Quality Control

Analyte(s)	Result	RDL		Units	Spike Level	Source Result	%REC	%REC Limits	RPD	RPD Limit	Flag
Batch 5K25001 - Purge and Trap											
Blank (5K25001-BLK1)					Prepared & Analyzed: 11/25/15						
1,1,1-Trichloroethane	ND	0.50	0.12	ug/L							
1,1,2,2-Tetrachloroethane	ND	0.50	0.29	ug/L							
1,1,2-Trichloroethane	ND	0.50	0.31	ug/L							
1,1-Dichloroethane	ND	0.50	0.098	ug/L							
1,1-Dichloroethene	ND	0.50	0.12	ug/L							
1,2,3-Trichloropropane	ND	0.50	0.29	ug/L							
1,2-Dichlorobenzene	ND	0.50	0.20	ug/L							
1,2-Dichloroethane	ND	0.50	0.21	ug/L							
1,2-Dichloropropane	ND	0.50	0.19	ug/L							
1,3-Dichlorobenzene	ND	0.50	0.15	ug/L							
1,4-Dichlorobenzene	ND	0.50	0.072	ug/L							
2-Butanone(MEK)	ND	3.0	1.2	ug/L							
2-Hexanone	ND	5.0	1.2	ug/L							
4-Methyl-2-Pentanone(MIBK)	ND	5.0	0.95	ug/L							
Acetone	ND	10	5.0	ug/L							
Benzene	ND	0.50	0.14	ug/L							
Bromodichloromethane	ND	0.50	0.11	ug/L							
Bromoform	ND	1.0	0.50	ug/L							
Bromomethane	ND	0.50	0.48	ug/L							
Carbon Disulfide	ND	0.50	0.36	ug/L							
Carbon Tetrachloride	ND	0.50	0.15	ug/L							
Chlorobenzene	ND	0.50	0.23	ug/L							
Chloroethane	ND	0.50	0.35	ug/L							
Chloroform	ND	0.50	0.46	ug/L							
Chloromethane	ND	0.50	0.36	ug/L							
cis-1,2-Dichloroethene	ND	0.50	0.18	ug/L							
cis-1,3-Dichloropropene	ND	0.50	0.30	ug/L							
Dibromochloromethane	ND	0.50	0.37	ug/L							
Ethylbenzene	ND	0.50	0.26	ug/L							
Methyl tert Butyl Ether	ND	5.0	0.43	ug/L							
Methylene Chloride	ND	3.0	0.15	ug/L							
Styrene	ND	0.50	0.22	ug/L							
Tetrachloroethene	ND	0.50	0.23	ug/L							
Toluene	ND	0.50	0.22	ug/L							
trans-1,2-Dichloroethene	ND	0.50	0.10	ug/L							
trans-1,3-Dichloropropene	ND	0.50	0.24	ug/L							

Client Name: Tetra Tech, Inc. - San Bernardino
Contact: Christopher Patrick
Address: 301 E. Vanderbilt Way Suite 450
San Bernardino, CA 92408

Report Date: 02-Dec-2015

Project Name: Tetra-Tech Beaumont Site 1
Project Number: LMC

Work Order Number: B5K1892

Received on Ice (Y/N): Yes Temp: 19 °C

Volatile Organic Compounds by EPA 8260B - Batch Quality Control

Analyte(s)	Result	RDL		Units	Spike Level	Source Result	%REC	%REC Limits	RPD	RPD Limit	Flag
Batch 5K25001 - Purge and Trap											
Blank (5K25001-BLK1)					Prepared & Analyzed: 11/25/15						
Trichloroethene	ND	0.50	0.25	ug/L							
Trichlorofluoromethane	ND	5.0	0.16	ug/L							
Vinyl Acetate	ND	10	0.48	ug/L							
Vinyl Chloride	ND	0.50	0.13	ug/L							
Xylenes (m+p)	ND	0.50	0.36	ug/L							
Xylenes (ortho)	ND	0.50	0.41	ug/L							
Surrogate: 1,2-Dichloroethane-d4	*10.6*			ug/L	*10.0*		*106*	*80-120*			
Surrogate: Bromofluorobenzene	*11.1*			ug/L	*10.0*		*111*	*80-120*			
Surrogate: Toluene-d8	*10.3*			ug/L	*10.0*		*103*	*80-120*			
LCS (5K25001-BS1)					Prepared & Analyzed: 11/25/15						
1,1-Dichloroethane	25.2	0.50	0.098	ug/L	25.0		101	70-130			
1,1-Dichloroethene	23.3	0.50	0.12	ug/L	25.0		93.2	70-130			
1,4-Dichlorobenzene	24.4	0.50	0.072	ug/L	25.0		97.4	70-130			
Benzene	25.6	0.50	0.14	ug/L	25.0		102	70-130			
Bromodichloromethane	26.5	0.50	0.11	ug/L	25.0		106	70-130			
Bromoform	23.7	1.0	0.50	ug/L	25.0		94.9	70-130			
Chloroform	25.6	0.50	0.46	ug/L	25.0		102	70-130			
Dibromochloromethane	25.0	0.50	0.37	ug/L	25.0		99.9	70-130			
Ethylbenzene	26.5	0.50	0.26	ug/L	25.0		106	70-130			
Methyl tert Butyl Ether	20.2	5.0	0.43	ug/L	25.0		80.8	70-130			
Tetrachloroethene	23.5	0.50	0.23	ug/L	25.0		94.0	70-130			
Toluene	26.0	0.50	0.22	ug/L	25.0		104	70-130			
Trichloroethene	24.3	0.50	0.25	ug/L	25.0		97.1	70-130			
Vinyl Chloride	23.5	0.50	0.13	ug/L	25.0		94.1	70-130			
Xylenes (m+p)	52.6	0.50	0.36	ug/L	50.0		105	70-130			
Xylenes (ortho)	27.2	0.50	0.41	ug/L	25.0		109	70-130			
Surrogate: 1,2-Dichloroethane-d4	*10.1*			ug/L	*10.0*		*101*	*80-120*			
Surrogate: Bromofluorobenzene	*10.2*			ug/L	*10.0*		*102*	*80-120*			
Surrogate: Toluene-d8	*10.5*			ug/L	*10.0*		*105*	*80-120*			

Client Name: Tetra Tech, Inc. - San Bernardino
Contact: Christopher Patrick
Address: 301 E. Vanderbilt Way Suite 450
San Bernardino, CA 92408

Report Date: 02-Dec-2015

Analytical Report: Page 9 of 14
Project Name: Tetra-Tech Beaumont Site 1
Project Number: LMC

Work Order Number: B5K1892

Received on Ice (Y/N): Yes Temp: 19 °C

Volatile Organic Compounds by EPA 8260B - Batch Quality Control

Analyte(s)	Result	RDL		Units	Spike Level	Source Result	%REC	%REC Limits	RPD	RPD Limit	Flag
Batch 5K25001 - Purge and Trap											
LCS Dup (5K25001-BSD1)					Prepared & Analyzed: 11/25/15						
1,1-Dichloroethane	24.1	0.50	0.098	ug/L	25.0		96.6	70-130	4.14	20	
1,1-Dichloroethene	21.3	0.50	0.12	ug/L	25.0		85.3	70-130	8.79	20	
1,4-Dichlorobenzene	24.0	0.50	0.072	ug/L	25.0		96.1	70-130	1.36	20	
Benzene	24.6	0.50	0.14	ug/L	25.0		98.5	70-130	3.94	20	
Bromodichloromethane	25.3	0.50	0.11	ug/L	25.0		101	70-130	4.79	20	
Bromoform	23.4	1.0	0.50	ug/L	25.0		93.7	70-130	1.27	20	
Chloroform	24.7	0.50	0.46	ug/L	25.0		98.6	70-130	3.78	20	
Dibromochloromethane	23.9	0.50	0.37	ug/L	25.0		95.7	70-130	4.29	20	
Ethylbenzene	24.8	0.50	0.26	ug/L	25.0		99.4	70-130	6.62	20	
Methyl tert Butyl Ether	19.6	5.0	0.43	ug/L	25.0		78.3	70-130	3.22	20	
Tetrachloroethene	22.3	0.50	0.23	ug/L	25.0		89.1	70-130	5.29	20	
Toluene	24.7	0.50	0.22	ug/L	25.0		98.9	70-130	5.09	20	
Trichloroethene	23.0	0.50	0.25	ug/L	25.0		92.0	70-130	5.37	20	
Vinyl Chloride	23.4	0.50	0.13	ug/L	25.0		93.7	70-130	0.383	20	
Xylenes (m+p)	50.3	0.50	0.36	ug/L	50.0		101	70-130	4.47	20	
Xylenes (ortho)	25.7	0.50	0.41	ug/L	25.0		103	70-130	5.79	20	
Surrogate: 1,2-Dichloroethane-d4	*9.86*			ug/L	*10.0*		*98.6*	*80-120*			
Surrogate: Bromofluorobenzene	*10.4*			ug/L	*10.0*		*104*	*80-120*			
Surrogate: Toluene-d8	*10.4*			ug/L	*10.0*		*104*	*80-120*			
Duplicate (5K25001-DUP1)		**Source: B5K1742-01**			Prepared & Analyzed: 11/25/15						
1,1,1,2-Tetrachloroethane	ND	0.50	0.14	ug/L		ND				40	
1,1,1-Trichloroethane	ND	0.50	0.12	ug/L		ND				40	
1,1,2,2-Tetrachloroethane	ND	0.50	0.29	ug/L		ND				40	
1,1,2-Trichloroethane	ND	0.50	0.31	ug/L		ND				40	
1,1-Dichloroethane	ND	0.50	0.098	ug/L		ND				40	
1,1-Dichloroethene	ND	0.50	0.12	ug/L		ND				40	
1,1-Dichloropropene	ND	0.50	0.14	ug/L		ND				40	
1,2,3-Trichloropropane	ND	0.50	0.29	ug/L		ND				40	
1,2,4-Trichlorobenzene	ND	0.50	0.34	ug/L		ND				40	
1,2-Dichlorobenzene	ND	0.50	0.20	ug/L		ND				40	
1,2-Dichloroethane	ND	0.50	0.21	ug/L		ND				40	
1,2-Dichloropropane	ND	0.50	0.19	ug/L		ND				40	
1,3-Dichlorobenzene	ND	0.50	0.15	ug/L		ND				40	
1,3-Dichloropropane	ND	0.50	0.22	ug/L		ND				40	

Client Name: Tetra Tech, Inc. - San Bernardino
Contact: Christopher Patrick
Address: 301 E. Vanderbilt Way Suite 450
San Bernardino, CA 92408

Report Date: 02-Dec-2015

Project Name: Tetra-Tech Beaumont Site 1
Project Number: LMC

Work Order Number: B5K1892
Received on Ice (Y/N): Yes Temp: 19 °C

Volatile Organic Compounds by EPA 8260B - Batch Quality Control

Analyte(s)	Result	RDL		Units	Spike Level	Source Result	%REC	%REC Limits	RPD	RPD Limit	Flag
Batch 5K25001 - Purge and Trap											
Duplicate (5K25001-DUP1)		**Source: B5K1742-01**		Prepared & Analyzed: 11/25/15							
1,4-Dichlorobenzene	ND	0.50	0.072	ug/L		ND				40	
2,2-Dichloropropane	ND	0.50	0.49	ug/L		ND				40	
2-Butanone(MEK)	ND	3.0	1.2	ug/L		ND				40	
2-Hexanone	ND	5.0	1.2	ug/L		ND				40	
4-Methyl-2-Pentanone(MIBK)	ND	5.0	0.95	ug/L		ND				40	
Acetone	ND	10	5.0	ug/L		ND				40	
Acetonitrile	ND	10	2.2	ug/L		ND				40	
Acrolein	ND	10	1.1	ug/L		ND				40	
Acrylonitrile	ND	10	1.2	ug/L		ND				40	
Allyl Chloride	ND	5.0	0.20	ug/L		ND				40	
Benzene	ND	0.50	0.14	ug/L		ND				40	
Bromochloromethane	ND	0.50	0.33	ug/L		ND				40	
Bromodichloromethane	ND	0.50	0.11	ug/L		ND				40	
Bromoform	ND	1.0	0.50	ug/L		ND				40	
Bromomethane	ND	0.50	0.48	ug/L		ND				40	
Carbon Disulfide	ND	0.50	0.36	ug/L		ND				40	
Carbon Tetrachloride	ND	0.50	0.15	ug/L		ND				40	
Chlorobenzene	ND	0.50	0.23	ug/L		ND				40	
Chloroethane	ND	0.50	0.35	ug/L		ND				40	
Chloroform	ND	0.50	0.46	ug/L		ND				40	
Chloromethane	ND	0.50	0.36	ug/L		ND				40	
Chloroprene	ND	10	0.21	ug/L		ND				40	
cis-1,2-Dichloroethene	ND	0.50	0.18	ug/L		ND				40	
cis-1,3-Dichloropropene	ND	0.50	0.30	ug/L		ND				40	
Dibromochloromethane	ND	0.50	0.37	ug/L		ND				40	
Dibromomethane	ND	0.50	0.16	ug/L		ND				40	
Dichlorodifluoromethane	ND	0.50	0.18	ug/L		ND				40	
Ethyl Methacrylate	ND	0.50	0.48	ug/L		ND				40	
Ethylbenzene	ND	0.50	0.26	ug/L		ND				40	
Iodomethane	ND	10	1.1	ug/L		ND				40	
Isobutyl Alcohol	ND	100	4.8	ug/L		ND				40	
Methacrylonitrile	ND	10	2.9	ug/L		ND				40	
Methyl Methacrylate	ND	5.0	0.96	ug/L		ND				40	
Methyl tert Butyl Ether	2.46	5.0	0.43	ug/L		2.69			8.93	40	J
Methylene Chloride	ND	3.0	0.15	ug/L		ND				40	
Naphthalene	ND	0.50	0.44	ug/L		ND				40	

Client Name: Tetra Tech, Inc. - San Bernardino
Contact: Christopher Patrick
Address: 301 E. Vanderbilt Way Suite 450
San Bernardino, CA 92408

Report Date: 02-Dec-2015

Project Name: Tetra-Tech Beaumont Site 1
Project Number: LMC

Work Order Number: B5K1892

Received on Ice (Y/N): Yes Temp: 19 °C

Volatile Organic Compounds by EPA 8260B - Batch Quality Control

Analyte(s)	Result	RDL		Units	Spike Level	Source Result	%REC	%REC Limits	RPD	RPD Limit	Flag
Batch 5K25001 - Purge and Trap											
Duplicate (5K25001-DUP1)		**Source: B5K1742-01**		Prepared & Analyzed: 11/25/15							
Propionitrile	ND	200	3.7	ug/L		ND				40	
Styrene	ND	0.50	0.22	ug/L		ND				40	
Tetrachloroethene	ND	0.50	0.23	ug/L		ND				40	
Toluene	ND	0.50	0.22	ug/L		ND				40	
trans-1,2-Dichloroethene	ND	0.50	0.10	ug/L		ND				40	
trans-1,3-Dichloropropene	ND	0.50	0.24	ug/L		ND				40	
trans-1,4-Dichloro-2-butene	ND	5.0	0.58	ug/L		ND				40	
Trichloroethene	ND	0.50	0.25	ug/L		ND				40	
Trichlorofluoromethane	ND	5.0	0.16	ug/L		ND				40	
Vinyl Acetate	ND	10	0.48	ug/L		ND				40	
Vinyl Chloride	ND	0.50	0.13	ug/L		ND				40	
Xylenes (m+p)	ND	0.50	0.36	ug/L		ND				40	
Xylenes (ortho)	ND	0.50	0.41	ug/L		ND				40	
Xylenes (total)	ND	1.0	0.41	ug/L		ND				40	
Surrogate: 1,2-Dichloroethane-d4	*10.8*			ug/L	*10.0*		*108*	*80-120*			
Surrogate: Bromofluorobenzene	*11.2*			ug/L	*10.0*		*112*	*80-120*			
Surrogate: Toluene-d8	*10.0*			ug/L	*10.0*		*100*	*80-120*			
Matrix Spike (5K25001-MS1)		**Source: B5K1892-01**		Prepared & Analyzed: 11/25/15							
1,1-Dichloroethane	26.5	0.50	0.098	ug/L	25.0	ND	106	70-130			
1,1-Dichloroethene	25.2	0.50	0.12	ug/L	25.0	ND	101	70-130			
1,4-Dichlorobenzene	25.9	0.50	0.072	ug/L	25.0	ND	104	70-130			
Benzene	27.2	0.50	0.14	ug/L	25.0	ND	109	70-130			
Bromodichloromethane	26.8	0.50	0.11	ug/L	25.0	ND	107	70-130			
Bromoform	24.2	1.0	0.50	ug/L	25.0	ND	96.8	70-130			
Chloroform	26.6	0.50	0.46	ug/L	25.0	ND	106	70-130			
Dibromochloromethane	25.4	0.50	0.37	ug/L	25.0	ND	102	70-130			
Ethylbenzene	27.5	0.50	0.26	ug/L	25.0	ND	110	70-130			
Methyl tert Butyl Ether	20.8	5.0	0.43	ug/L	25.0	ND	83.0	70-130			
Tetrachloroethene	25.9	0.50	0.23	ug/L	25.0	ND	104	70-130			
Toluene	27.2	0.50	0.22	ug/L	25.0	ND	109	70-130			
Trichloroethene	26.0	0.50	0.25	ug/L	25.0	ND	104	70-130			
Vinyl Chloride	29.2	0.50	0.13	ug/L	25.0	ND	117	70-130			
Xylenes (m+p)	55.5	0.50	0.36	ug/L	50.0	ND	111	70-130			
Xylenes (ortho)	28.2	0.50	0.41	ug/L	25.0	ND	113	70-130			

Client Name: Tetra Tech, Inc. - San Bernardino
Contact: Christopher Patrick
Address: 301 E. Vanderbilt Way Suite 450
San Bernardino, CA 92408

Report Date: 02-Dec-2015

Project Name: Tetra-Tech Beaumont Site 1
Project Number: LMC

Work Order Number: B5K1892

Received on Ice (Y/N): Yes Temp: 19 °C

Volatile Organic Compounds by EPA 8260B - Batch Quality Control

Analyte(s)	Result	RDL	Units	Spike Level	Source Result	%REC	%REC Limits	RPD	RPD Limit	Flag
Batch 5K25001 - Purge and Trap										
Matrix Spike (5K25001-MS1)		**Source: B5K1892-01**		Prepared & Analyzed: 11/25/15						
Surrogate: 1,2-Dichloroethane-d4	*10.0*		ug/L	*10.0*		*100*	*80-120*			
Surrogate: Bromofluorobenzene	*10.6*		ug/L	*10.0*		*106*	*80-120*			
Surrogate: Toluene-d8	*10.1*		ug/L	*10.0*		*101*	*80-120*			

Client Name: Tetra Tech, Inc. - San Bernardino
Contact: Christopher Patrick
Address: 301 E. Vanderbilt Way Suite 450
San Bernardino, CA 92408

Report Date: 02-Dec-2015

Project Name: Tetra-Tech Beaumont Site 1
Project Number: LMC

Work Order Number: B5K1892

Received on Ice (Y/N): Yes Temp: 19 °C

Semivolatile Organic Compounds by EPA 8270C SIM - Batch Quality Control

Analyte(s)	Result	RDL		Units	Spike Level	Source Result	%REC	%REC Limits	RPD	RPD Limit	Flag
Batch 5K23080 - EPA 3520C											
Blank (5K23080-BLK1)					Prepared: 11/23/15 Analyzed: 11/25/15						
1,4-Dioxane	ND	0.20	0.10	ug/L							
LCS (5K23080-BS1)					Prepared: 11/23/15 Analyzed: 11/25/15						
1,4-Dioxane	0.985	0.20	0.10	ug/L	1.00		98.5	85-115			
LCS (5K23080-BS2)					Prepared: 11/23/15 Analyzed: 11/25/15						
1,4-Dioxane	0.995	0.20	0.10	ug/L	1.00		99.5	85-115			
LCS (5K23080-BS3)					Prepared: 11/23/15 Analyzed: 11/25/15						
1,4-Dioxane	0.995	0.20	0.10	ug/L	1.00		99.5	85-115			
LCS Dup (5K23080-BSD1)					Prepared: 11/23/15 Analyzed: 11/25/15						
1,4-Dioxane	1.01	0.20	0.10	ug/L	1.00		101	85-115	2.51	20	
Matrix Spike (5K23080-MS1)		**Source: B5K1892-01**			Prepared: 11/23/15 Analyzed: 11/25/15						
1,4-Dioxane	1.30	0.20	0.10	ug/L	1.00	0.370	93.5	57-144			

Client Name: Tetra Tech, Inc. - San Bernardino
Contact: Christopher Patrick
Address: 301 E. Vanderbilt Way Suite 450
San Bernardino, CA 92408

Report Date: 02-Dec-2015

Project Name: Tetra-Tech Beaumont Site 1
Project Number: LMC

Work Order Number: B5K1892
Received on Ice (Y/N): Yes Temp: 19 °C

Notes and Definitions

J	Estimated value
ND:	Analyte NOT DETECTED at or above the Method Detection Limit **(if MDL is reported)**, otherwise at or above the Reportable Detection Limit (RDL)
NR:	Not Reported
RDL:	Reportable Detection Limit
MDL:	Method Detection Limit
* / '" :	NELAP does not offer accreditation for this analyte/method/matrix combination

Approval

Enclosed are the analytical results for the submitted sample(s). Babcock Laboratories certify the data presented as part of this report meet the minimum quality standards in the referenced analytical methods. Any exceptions have been noted. Babcock Laboratories and its officers and employees assume no responsibility and make no warranty, express or implied, for uses or interpretations made by any recipients, intended or unintended, of this report.

Amanda Porter

Digitally signed by: Amanda Porter
DN: CN = Amanda Porter C = US
O = Babcock Laboratories
Date: 2015.12.07 17:07:17 -07'00'

cc:

e-MDL_No Alias.rpt

BABCOCK Laboratories, Inc.
The Standard of Excellence for Over 100 Years

Client Name:	Tetra Tech, Inc. - San Bernardino	Analytical Report:	Page 1 of 1
Contact:	Christopher Patrick	Project Name:	Tetra-Tech Beaumont Site 1
Address:	301 E. Vanderbilt Way Suite 450 San Bernardino, CA 92408	Project Number:	LMC
		Work Order Number:	**B5K1892**
Report Date:	02-Dec-2015	Received on Ice (Y/N):	Yes Temp: 19 °C

E.S.BABCOCK&Sons,Inc.
Environmental Laboratories est 1906

6100 Quail Valley Court Riverside, CA 92507
(951) 653-3351 • FAX (951) 653-1662
www.babcocklabs.com

Chain of Custody & Sample Information Record

Client: LMC
Contact: Chris Patrick
Fax No.
Phone No. 909-381-1674
email: Christopher.Patrick@Tetratech.com
Project Name: LMC Beaumont
Turn Around Time: Routine *72 Hour Rush *48 Hour Rush *24 Hour Rush
Project Location: Site 1
*Lab TAT Approval: By: *Additional Charges Apply

Additional Reporting Requests
Include QC Data Package: ☐ Yes ☐ No
FAX Results: ☐ Yes ☐ No
Email Results: ☐ Yes ☐ No
State EDT: ☐ Yes ☐ No
(Include Source Number in Notes)

Sampler Information
Name: Robert Santoyo/Vanessa Calder
Employer: Tetra Tech
Signature: [signature]

Sample ID	Date	Time	Unpreserved	H_2SO_4	HCl	HNO_3	$Na_2S_2O_3$	NaOH	NaOH/Zn Acetate	NH_4Cl	MCAA	Total # of Containers	Routine	Resample	Special	VOCs (8260B)	1,4-Dioxane	Perchlorate	Matrix	Notes
MW-100-N-20151119	11/19/15	0930	X		X							6				X	X	X	GW	Please Report all Data to the MDL
LTB-20151119	11/19/15	0800			X							2				X				

Matrix: DW = Drinking Water, WW = Waste Water, GW = Ground Water, S = Source, SG = Sludge, L = Liquid, M = Miscellaneous

Relinquished By (sign)	Print Name / Company	Date / Time	Received By (sign)	Print Name / Company
[signature]	Vanessa Calder/TT	11/19/15 1107	Nicole [signature]	Nicole Greenwood / ESB

(For Lab Use Only) Sample Integrity Upon Receipt/Acceptance Criteria

Sample(s) Submitted on Ice? Yes No
Custody Seal(s) Intact? Yes No NA
Sample(s) Intact? Yes No
Temperature: 19 °C ☐ Cooler Blank
Sample meets laboratory acceptance criteria? Yes No
Permission to continue: Yes No
Deviation/Notes:
Signature/Date:

Lab No. B5K1892 VEV
Logged in By/Date: NOV 19 2015
Page ____ of ____
Rev. 3/09

APPENDIX I
CONSOLIDATED DATA SUMMARY TABLES

Consolidation Data Summary Table - Groundwater
Beaumont Site 1

	Water Level Data					Inorganics / Wet Chemistry														
Sample Location	**Depth to Water (feet below ground surface)**	**Groundwater Elevation (feet above mean sea level)**	**Elevation Date**	**Sample Date**	**Filter Status**	**Perchlorate -ug/L**	**Chlorate -ug/L**	**Alkalinity,Total -mg/L**	**Bicarbonate Alkalinity -mg/L**	**Carbonate Alkalinity -mg/L**	**Hydroxide -mg/L**	**Chemical Oxygen Demand -mg/L**	**Chloride -mg/L**	**Total Dissolved Solids -mg/L**	**Dissolved Organic Carbon -mg/L**	**Total Organic Carbon -mg/L**	**Nitrate as N -mg/L**	**Nitrite as N -mg/L**	**Sulfate -mg/L**	**Sulfide -mg/L**
EW-08	66.28	2112.12	8/19/2011	8/29/2011	Unfiltered	210														
EW-09	66.42	2113.25	8/19/2011	8/29/2011	Unfiltered	62														
EW-10	65.61	2114.58	8/19/2011	8/30/2011	Unfiltered	360														
EW-11	66.49	2115.60	8/19/2011	8/31/2011	Unfiltered	47														
EW-12	81.24	2095.55	10/29/92	10/15/1992	Unfiltered												14.1			
EW-12	70.95	2112.33	8/19/2011	8/31/2011	Unfiltered	6000														
EW-13	81.81	2100.05	06/17/04	07/19/2004	Unfiltered	6500														
EW-13	83.59	2098.27	12/14/04	12/17/2004	Unfiltered	750														
EW-13	57.71	2124.15	06/01/05	07/06/2005	Unfiltered	1800														
EW-13	58.57	2123.29	11/30/05	12/14/2005	Unfiltered	3600														
EW-13	61.3	2120.561	06/01/06	07/13/2006	Unfiltered	1500														
EW-13	64.54	2117.321	12/01/06	12/07/2006	Unfiltered	795														
EW-13	67.82	2114.041	05/31/07	06/25/2007	Unfiltered	3250														
EW-13	74.39	2111.18	05/14/08	06/11/2008	Unfiltered	213														
EW-13	78.02	2107.55	05/08/09	06/09/2009	Unfiltered	3.3														
EW-13	80.11	2105.46	11/06/2009	11/23/2009	Unfiltered	1.9														
EW-13	80.54	2105.032	05/13/2010	06/18/2010	Filtered										4.0 Bk					
EW-13	80.54	2105.032	05/13/2010	06/18/2010	Unfiltered	1100	2.7	52	63	<1.7			120				<0.11	<0.017	5.2	
EW-13	81.60	2103.97	12/20/2010	01/12/2011	Filtered										1.3 Bk					
EW-13	81.60	2103.97	12/20/2010	01/12/2011	Unfiltered	0.92	<1.0	61	74	<1.7			18	98			<0.11	<0.017	2.6	
EW-13	72.37	2113.20	6/3/2011	07/06/2011	Unfiltered	1.0														
EW-13	74.90	2110.67	5/24/2012	6/25/2012	Unfiltered	3000														
EW-13	80.17	2105.40	5/16/2013	06/17/2013	Unfiltered	3200														
EW-13	84.87	2100.70	5/7/2014	6/5/2014	Unfiltered	18.0														
EW-13	88.61	2096.96	05/14/15	06/03/15	Unfiltered	1.30														
EW-14	72.66	2111.93	8/19/2011	8/30/2011	Unfiltered	21														
EW-15	75.60	2105.72	05/20/02	05/30/2002	Unfiltered	141000			68.1				122	847			11.9	<0.58	23.0 Bk	
EW-15	78.19	2105.91	11/06/2009	11/24/2009	Unfiltered	120000														
EW-15	78.48	2105.62	03/25/10	04/01/2010	Unfiltered	480														
EW-15	77.75	2106.35	05/13/2010	06/18/2010	Filtered										9.3					
EW-15	77.75	2106.35	05/13/2010	06/18/2010	Unfiltered	23000	170	53	65	<1.7			80				<0.11	<0.017	7.8	
EW-15	78.63	2104.92	9/1/2010	09/15/2010	Unfiltered	41000														
EW-15	77.73	2105.82	12/20/2010	01/11/2011	Filtered										13					
EW-15	77.73	2105.82	12/20/2010	01/11/2011	Unfiltered	4300	<1000	98	120	<1.7			11	160			1.2	<0.017	5.8	
EW-16	80.21	2105.31	12/20/2010	01/20/2011	Filtered										3.0 Bk					
EW-16	80.21	2105.31	12/20/2010	01/20/2011	Unfiltered	17000	<500	61	74	<1.7			34	180			1.7	<0.017	7.7	
EW-17	64.44	2114.60	8/19/2011	8/30/2011	Unfiltered	260														
EW-18	78.36	2106.62	12/20/2010	01/19/2011	Filtered										<0.36					

Consolidation Data Summary Table - Groundwater
Beaumont Site 1

	Water Level Data					Inorganics / Wet Chemistry														
Sample Location	**Depth to Water (feet below ground surface)**	**Groundwater Elevation (feet above mean sea level)**	**Elevation Date**	**Sample Date**	**Filter Status**	**Perchlorate -ug/L**	**Chlorate -ug/L**	**Alkalinity,Total -mg/L**	**Bicarbonate Alkalinity -mg/L**	**Carbonate Alkalinity -mg/L**	**Hydroxide -mg/L**	**Chemical Oxygen Demand -mg/L**	**Chloride -mg/L**	**Total Dissolved Solids -mg/L**	**Dissolved Organic Carbon -mg/L**	**Total Organic Carbon -mg/L**	**Nitrate as N -mg/L**	**Nitrite as N -mg/L**	**Sulfate -mg/L**	**Sulfide -mg/L**
EW-18	78.36	2106.62	12/20/2010	01/19/2011	Unfiltered	53000	<5000	51	62	<1.7			130	410			5.1 Jd	<0.017	12	
EW-20	72.76	2114.69	12/5/2011	10/18/2011	Unfiltered	75000														
EW-20	72.76	2114.69	12/5/2011	10/21/2011	Unfiltered	81000		55	67	<1.7		8.5 Jq	51	460		0.92	21		15	
EW-20	72.76	2114.69	12/5/2011	10/27/2011	Unfiltered	69000		53	65	<1.7		<6.3	100	500		0.54 Jq	44		30	
F33-TW01	6.93	1955.39	08/13/08	08/18/2008	Unfiltered	<0.5									3.22		<0.05		109	0.8
F33-TW01	NA	NA	12/04/08	11/06/2008	Unfiltered	<0.5									2.52		0.065 Jq		105	<0.4
F33-TW02	6.97	1952.78	08/13/08	08/18/2008	Unfiltered	<0.5									2.88		<0.05		62.1	0.8
F33-TW02	6.1	1953.65	12/04/08	11/06/2008	Unfiltered	<0.5									2.58		0.0633 Jq		66.6	<0.4
F33-TW02	3.34	1956.41	02/26/09	03/23/2009	Unfiltered	<0.5							19		3.73		<0.05		61.7	<0.4
F33-TW02	4.93	1954.82	05/11/09	06/12/2009	Unfiltered	<0.36									3.6		<0.017		61	
F33-TW02	7.03	1952.72	08/12/2009	08/20/2009	Unfiltered	<0.071									2.4		<0.11		53	
F33-TW02	7.47	1952.28	11/09/2009	11/17/2009	Unfiltered	<0.071									2.0		<0.11		49	
F33-TW02	3.87	1955.88	03/26/10	03/31/2010	Unfiltered	<0.071									3.4				61	
F33-TW02	4.49	1955.26	05/14/2010	05/06/2010	Filtered										2.8					
F33-TW02	4.49	1955.26	05/14/2010	05/06/2010	Unfiltered	<0.071											<0.11		51	
F33-TW02	4.49	1955.26	05/14/2010	06/11/2010	Unfiltered		<1.0	300	360	<1.7			62					<0.017		
F33-TW02	6.41	1953.34	9/2/2010	09/14/2010	Filtered										2.2					
F33-TW02	6.41	1953.34	9/2/2010	09/14/2010	Unfiltered	<0.071										1.9	<0.11		58	
F33-TW02	5.47	1954.28	12/15/2010	01/07/2011	Filtered										2.5					
F33-TW02	5.47	1954.28	12/15/2010	01/07/2011	Unfiltered	<0.071	<1.0	300	370	<1.7			17	480		2.4	<0.11	<0.017	60	
F33-TW02	5.34	1954.41	6/2/2011	06/08/2011	Filtered										2.7					
F33-TW02	5.34	1954.41	6/2/2011	06/08/2011	Unfiltered	1.1										2.4	0.88		33	
F33-TW02	5.98	1953.77	5/21/2012	6/14/2012	Filtered										1.8					
F33-TW02	5.98	1953.77	5/21/2012	6/14/2012	Unfiltered	<0.14		290	350	<1.7	<1.7		13				<0.11		33	
F33-TW02	7.23	1952.52	5/14/2013	06/04/2013	Filtered										1.8					
F33-TW02	7.23	1952.52	5/14/2013	06/04/2013	Unfiltered	0.18		270	330	<1.7	<1.7		23				<0.11		87	
F33-TW02	7.36	1952.39	5/9/2014	5/28/2014	Filtered										<1.0					
F33-TW02	7.36	1952.39	5/9/2014	5/28/2014	Unfiltered	<0.10														
F33-TW02	5.47	1954.28	5/12/2015	06/02/15	Unfiltered	<0.100											<0.0100			
F33-TW03	5.56	1950.23	08/13/08	08/18/2008	Unfiltered	<0.5									1.82		<0.05		55.9	0.8
F33-TW03	4.28	1951.51	12/04/08	11/06/2008	Unfiltered	<0.5									3.01		0.0638 Jq		52.8	<0.4
F33-TW03	3.40	1952.39	02/26/09	03/23/2009	Unfiltered	<0.5							18.2		2.76		<0.05		68.2	<0.4
F33-TW03	4.13	1951.66	05/11/09	06/12/2009	Unfiltered	<0.36									3.7		<0.017		44	
F33-TW03	5.62	1950.17	08/12/2009	08/20/2009	Unfiltered	<0.071									1.9		<0.11		49	
F33-TW03	5.92	1949.87	11/09/2009	11/17/2009	Unfiltered	<0.071									1.9		<0.11		46	
F33-TW03	4.45	1951.34	03/26/10	03/31/2010	Unfiltered	<0.071									3.2				62	
F33-TW03	4.69	1951.1	05/14/2010	05/06/2010	Filtered										2.1					
F33-TW03	4.69	1951.1	05/14/2010	05/06/2010	Unfiltered	<0.071											<0.11		57	

Consolidation Data Summary Table - Groundwater
Beaumont Site 1

	Water Level Data					Inorganics / Wet Chemistry														
Sample Location	**Depth to Water (feet below ground surface)**	**Groundwater Elevation (feet above mean sea level)**	**Elevation Date**	**Sample Date**	**Filter Status**	**Perchlorate -ug/L**	**Chlorate -ug/L**	**Alkalinity,Total -mg/L**	**Bicarbonate Alkalinity -mg/L**	**Carbonate Alkalinity -mg/L**	**Hydroxide -mg/L**	**Chemical Oxygen Demand -mg/**	**Chloride -mg/L**	**Total Dissolved Solids -mg/L**	**Dissolved Organic Carbon -mg/**	**Total Organic Carbon -mg/L**	**Nitrate as N -mg/L**	**Nitrite as N -mg/L**	**Sulfate -mg/L**	**Sulfide -mg/L**
F33-TW03	4.69	1951.1	05/14/2010	06/11/2010	Unfiltered		<1.0	270	330	<1.7			70					<0.017		
F33-TW03	5.36	1950.43	9/2/2010	09/14/2010	Filtered										1.6					
F33-TW03	5.36	1950.43	9/2/2010	09/14/2010	Unfiltered	<0.071										1.4	<0.11		45	
F33-TW03	4.79	1951.00	12/15/2010	01/13/2011	Filtered										3.9					
F33-TW03	4.79	1951.00	12/15/2010	01/13/2011	Unfiltered	0.34	<1.0	280	340	<1.7			16	410		2.8	0.11 Jeq	<0.017	69	
F33-TW03	5.87	1949.92	6/2/2011	06/08/2011	Filtered										2.6					
F33-TW03	5.87	1949.92	6/2/2011	06/08/2011	Unfiltered	0.19										2.2	<0.11		34	
F33-TW04	5.94	1945.38	08/13/08	08/19/2008	Unfiltered	<0.5									3.28		<0.05		73.8	0.8 Jq
F33-TW04	NA	NA	12/04/08	11/10/2008	Unfiltered	<0.5									3.21		<0.05		60.9	<0.4
F33-TW05	5.73	1943.82	08/13/08	08/18/2008	Unfiltered	<0.5									3.73		<0.05		74.1	1.2
F33-TW05	NA	NA	12/04/08	11/10/2008	Unfiltered	<0.5									3.27		<0.05		55.8	<0.4
F33-TW06	6.5	1944.12	08/13/08	08/19/2008	Unfiltered	<0.5									3.16		<0.05		94.3	0.8 Jq
F33-TW06	5.91	1944.71	12/04/08	11/13/2008	Unfiltered	<0.5									2.9		<0.05		96.5	<0.4
F33-TW06	4.30	1946.32	02/26/09	03/25/2009	Unfiltered	<0.5									2.92		0.0575 Jq		89.9	<0.4
F33-TW06	4.61	1946.01	05/15/09	06/19/2009	Unfiltered	<0.071									2.5		<0.11		72	
F33-TW06	6.53	1944.09	08/12/2009	08/25/2009	Unfiltered	<0.071									2.3		<0.11		66	
F33-TW06	7.09	1943.53	11/09/2009	11/18/2009	Unfiltered	<0.071									2.4		<0.11		70	
F33-TW06	4.72	1945.90	03/26/10	03/31/2010	Unfiltered	<0.071									2.6				80	
F33-TW06	4.75	1945.87	05/14/2010	05/06/2010	Filtered										2.2					
F33-TW06	4.75	1945.87	05/14/2010	05/06/2010	Unfiltered	<0.071											<0.11		72	
F33-TW06	4.75	1945.87	05/14/2010	06/10/2010	Unfiltered		<1.0	280	340	<1.7			62					<0.017		
F33-TW06	6.05	1944.57	9/2/2010	09/14/2010	Filtered										1.9					
F33-TW06	6.05	1944.57	9/2/2010	09/14/2010	Unfiltered	<0.071										1.8	<0.11		48	
F33-TW06	5.30	1945.32	12/15/2010	01/07/2011	Filtered										1.8					
F33-TW06	5.30	1945.32	12/15/2010	01/07/2011	Unfiltered	<0.071	<1.0	280	340	<1.7			12	380		1.7	<0.11	<0.017	46	
F33-TW06	6.23	1944.39	6/2/2011	06/13/2011	Filtered										2.3					
F33-TW06	6.23	1944.39	6/2/2011	06/13/2011	Unfiltered	<0.071										1.8	<0.11		44	
F33-TW06	7.59	1943.03	5/21/2012	6/14/2012	Filtered										1.5					
F33-TW06	7.59	1943.03	5/21/2012	6/14/2012	Unfiltered	<0.14		290	350	<1.7	<1.7		14				<0.11		39	
F33-TW06	7.86	1942.76	5/14/2013	06/04/2013	Filtered										1.7					
F33-TW06	7.86	1942.76	5/14/2013	06/04/2013	Unfiltered	<0.071		270	330	<1.7	<1.7		17				<0.11		64	
F33-TW06	6.43	1944.19	5/9/2014	5/28/2014	Filtered										<1.0					
F33-TW06	6.43	1944.19	5/9/2014	5/28/2014	Unfiltered	<0.10														
F33-TW06	6.71	1943.91	5/12/2015	06/01/15	Unfiltered	<0.100											<0.0100			
F33-TW07	8.38	No survey	08/14/2009	08/25/2009	Unfiltered	<0.071									3.4		<0.11		43	
F33-TW07	9.04	No survey	11/09/2009	11/17/2009	Unfiltered	<0.071									2.1		<0.11		49	
F33-TW07	6.41		03/26/10	03/31/2010	Unfiltered	<0.071									3.8				64	
F33-TW07	6.47	n/a	05/14/2010	05/07/2010	Filtered										3.2					

Consolidation Data Summary Table - Groundwater
Beaumont Site 1

	Water Level Data					Inorganics / Wet Chemistry														
Sample Location	**Depth to Water (feet below ground surface)**	**Groundwater Elevation (feet above mean sea level)**	**Elevation Date**	**Sample Date**	**Filter Status**	**Perchlorate -ug/L**	**Chlorate -ug/L**	**Alkalinity,Total -mg/L**	**Bicarbonate Alkalinity -mg/L**	**Carbonate Alkalinity -mg/L**	**Hydroxide -mg/L**	**Chemical Oxygen Demand -mg/L**	**Chloride -mg/L**	**Total Dissolved Solids -mg/L**	**Dissolved Organic Carbon -mg/L**	**Total Organic Carbon -mg/L**	**Nitrate as N -mg/L**	**Nitrite as N -mg/L**	**Sulfate -mg/L**	**Sulfide -mg/L**
F33-TW07	6.47	n/a	05/14/2010	05/07/2010	Unfiltered	<0.071											<0.11		54	
F33-TW07	6.47	n/a	05/14/2010	06/10/2010	Unfiltered		<1.0	320	390	<1.7			60					<0.017		
F33-TW07	7.98	-	9/2/2010	09/14/2010	Filtered										3.3					
F33-TW07	7.98	-	9/2/2010	09/14/2010	Unfiltered	<0.071										2.6	<0.11		72	
F33-TW07	7.20		12/15/2010	01/07/2011	Filtered										3.8					
F33-TW07	7.20	-	12/15/2010	01/07/2011	Unfiltered	<0.071										3.9	<0.11		56	
F33-TW07	8.10	n/a	6/2/2011	06/13/2011	Filtered										4.0					
F33-TW07	8.10	n/a	6/2/2011	06/13/2011	Unfiltered	<0.071										2.6	<0.11		39	
F33-TW07	9.33	-	5/21/2012	6/11/2012	Unfiltered	<0.071														
F33-TW07	9.69	-	5/14/2013	06/13/2013	Unfiltered	<0.071														
F33-TW07	9.23	-	5/9/2014	5/28/2014	Unfiltered	<0.10														
F33-TW07	5.41	NA	5/12/2015	06/01/15	Unfiltered	<0.100														
F34-TW01	4.71	1889.37	02/27/09	02/11/2009	Unfiltered	<0.5														
F34-TW01	4.71	1889.37	02/27/09	03/03/2009	Unfiltered	<0.5														
F34-TW01	5.21	1888.87	05/12/09	06/19/2009	Unfiltered	<0.071														
F34-TW01	6.08	1888.00	08/13/2009	08/19/2009	Unfiltered	<0.071														
F34-TW01	6.00	1888.08	11/09/2009	11/18/2009	Unfiltered	<0.071														
F34-TW01	4.36	1889.72	05/14/2010	06/11/2010	Filtered										2.7					
F34-TW01	4.36	1889.72	05/14/2010	06/11/2010	Unfiltered	<0.071	<1.0	160	200	<1.7			35				<0.11	<0.017	110	
F34-TW01	3.62	1890.46	6/2/2011	06/06/2011	Unfiltered	2.1														
F34-TW01	5.06	1889.02	11/30/2011	12/08/2011	Unfiltered	<0.071														
F34-TW01	5.42	1888.66	5/21/2012	6/13/2012	Filtered										0.53 Jq					
F34-TW01	5.42	1888.66	5/21/2012	6/13/2012	Unfiltered	<0.35		91	110	<1.7	<1.7		30				<0.11		110	
F34-TW01	5.87	1888.21	11/13/2012	11/26/2012	Unfiltered	<0.071														
F34-TW01	5.69	1888.39	5/14/2013	06/04/2013	Filtered										0.69 Jq					
F34-TW01	5.69	1888.39	5/14/2013	06/04/2013	Unfiltered	<0.071		89	96	6.0	<1.7		33				<0.11		120	
F34-TW01	6.13	1887.95	5/12/2015	06/01/15	Unfiltered	<0.100														
IW-01	63.16	2095.14	10/29/92	08/18/1992	Unfiltered												4.6			
IW-01	63.16	2095.14	10/29/92	09/09/1992	Unfiltered												8.1			
IW-01	60.44	2100.29	12/17/2010	01/18/2011	Filtered										1.0 Bk					
IW-01	60.44	2100.29	12/17/2010	01/18/2011	Unfiltered	0.081 Jq	<1.0	36	44	<1.7			23	76			<0.11	<0.017	2.4 Bk	
IW-02	57.91	2094.61	10/29/92	08/19/1992	Unfiltered												12			
IW-02	54.83	2100.18	12/17/2010	01/18/2011	Filtered										3.7 Bk					
IW-02	54.83	2100.18	12/17/2010	01/18/2011	Unfiltered	1.1	<1.0	41	50	<1.7			28	100			<0.11	<0.017	1.9 Bk	
IW-03	38.61	2094.25	12/15/2010	01/17/2011	Filtered										2.4					
IW-03	38.61	2094.25	12/15/2010	01/17/2011	Unfiltered	1.7	<1.0	31	38	<1.7			22	82			<0.11	<0.017	1.2	
IW-04	39.59	2095.50	07/11/03	07/25/2003	Unfiltered	1000														
IW-04	42.21	2092.88	06/17/04	06/30/2004	Unfiltered	650														

Consolidation Data Summary Table - Groundwater
Beaumont Site 1

	Water Level Data					Inorganics / Wet Chemistry														
Sample Location	**Depth to Water (feet below ground surface)**	**Groundwater Elevation (feet above mean sea level)**	**Elevation Date**	**Sample Date**	**Filter Status**	**Perchlorate -ug/L**	**Chlorate -ug/L**	**Alkalinity,Total -mg/L**	**Bicarbonate Alkalinity -mg/L**	**Carbonate Alkalinity -mg/L**	**Hydroxide -mg/L**	**Chemical Oxygen Demand -mg/L**	**Chloride -mg/L**	**Total Dissolved Solids -mg/L**	**Dissolved Organic Carbon -mg/L**	**Total Organic Carbon -mg/L**	**Nitrate as N -mg/L**	**Nitrite as N -mg/L**	**Sulfate -mg/L**	**Sulfide -mg/L**
IW-04	35.84	2099.25	06/01/05	06/30/2005	Unfiltered	50														
IW-04	33.17	2101.92	05/30/06	07/06/2006	Unfiltered	1.4 BJkq														
IW-04	35.37	2099.72	05/30/07	06/18/2007	Unfiltered	3.78														
IW-04	37.17	2097.92	05/13/08	06/06/2008	Unfiltered	<0.5														
IW-04	38.81	2096.28	05/07/09	06/09/2009	Unfiltered	<0.36														
IW-04	39.79	2095.30	11/09/2009	11/19/2009	Unfiltered	<0.071														
IW-04	40.8	2094.29	05/13/2010	06/14/2010	Filtered										1.0					
IW-04	40.8	2094.29	05/13/2010	06/14/2010	Unfiltered	0.11	<1.0	3.0	4.0	<1.7			74				0.12 Jq	<0.017	0.75	
IW-04	41.54	2093.55	12/15/2010	01/17/2011	Filtered										0.85					
IW-04	41.54	2093.55	12/15/2010	01/17/2011	Unfiltered	<0.071	<1.0	2.0 Jq	2.4 Jq	<1.7			69	200			<0.11	<0.017	0.60	
IW-04	41.91	2093.18	6/3/2011	06/14/2011	Unfiltered	<0.071														
IW-04	37.52	2097.57	12/1/2011	12/08/2011	Unfiltered	<0.071														
IW-04	37.86	2097.23	5/22/2012	6/7/2012	Unfiltered	<0.071														
IW-04	39.07	2096.02	11/13/2012	11/19/2012	Unfiltered	0.27														
IW-04	40.19	2094.90	5/14/2013	05/30/2013	Unfiltered	<3.5														
IW-04	41.95	2093.14	5/9/2014	5/22/2014	Unfiltered	1.30														
IW-04	44.59	2090.50	5/14/2015	05/29/15	Unfiltered	<0.100														
IW-05	42.30	2094.64	12/15/2010	01/19/2011	Filtered										0.80 Bk					
IW-05	42.30	2094.64	12/15/2010	01/19/2011	Unfiltered	100	<1.0	53	65	<1.7			23	150			0.53 Jd	<0.017	4.9 Bk	
MW-01	72.66	2101.64	05/20/02	05/30/2002	Unfiltered	1220			85.9				9.1	191			2.7	<0.058	17.9	
MW-01	76.18	2100.80	07/10/03	07/30/2003	Unfiltered	1200														
MW-01	79.87	2097.11	06/17/04	07/14/2004	Unfiltered	750														
MW-01	47.84	2129.14	06/01/05	07/05/2005	Unfiltered	600														
MW-01	60.55	2116.43	05/31/06	06/30/2006	Unfiltered	710														
MW-01	67.17	2109.81	05/14/08	06/11/2008	Unfiltered	722		85	85	<1			9.69	175			2.67		22.6	
MW-01	73.65	2103.329	05/13/2010	06/10/2010	Filtered										0.63 Jq					
MW-01	73.65	2103.329	05/13/2010	06/10/2010	Unfiltered	770 Jd	<1000	81	99	<1.7			7.3				2.4	<0.017	19	
MW-01	69.91	2107.07	5/22/2012	6/5/2012	Unfiltered	880														
MW-01	79.61	2097.37	5/14/2014	5/20/2014	Unfiltered	990														
MW-02	65.05	2102.41	05/20/02	05/29/2002	Unfiltered	2520			58.6 Bk				7.9 Bk	229			12.2	<0.12	9.5 Bk	
MW-02	72.73	2097.37	06/17/04	07/09/2004	Unfiltered	2700														
MW-02	44.73	2125.37	06/01/05	07/05/2005	Unfiltered	510														
MW-02	52.95	2117.152	05/31/06	07/03/2006	Unfiltered	1300														
MW-02	59.46	2110.642	05/31/07	06/27/2007	Unfiltered	3090														
MW-02	60.68	2109.42	05/14/08	06/12/2008	Unfiltered	2220		60	60	<1			8.44	280			10.2		8.29	
MW-02	65.24	2104.86	05/07/09	06/18/2009	Unfiltered	2500														
MW-02	67.5	2102.602	05/13/2010	06/09/2010	Filtered										7.5					
MW-02	67.5	2102.602	05/13/2010	06/09/2010	Unfiltered	3100	<1000	57	70	<1.7			6.5				11	<0.017	7.6	

Consolidation Data Summary Table - Groundwater
Beaumont Site 1

	Water Level Data					Inorganics / Wet Chemistry													
Sample Location	**Depth to Water (feet below ground surface)**	**Groundwater Elevation (feet above mean sea level)**	**Elevation Date**	**Sample Date**	**Filter Status**	**Perchlorate -ug/L**	**Chlorate -ug/L**	**Alkalinity,Total -mg/L**	**Bicarbonate Alkalinity -mg/L**	**Carbonate Alkalinity -mg/L**	**Hydroxide -mg/L**	**Chemical Oxygen Demand -mg/**	**Chloride -mg/L**	**Total Dissolved Solids -mg/L**	**Dissolved Organic Carbon -mg/**	**Total Organic Carbon -mg/L**	**Nitrate as N -mg/L**	**Nitrite as N -mg/L**	**Sulfate -mg/L**	**Sulfide -mg/L**
MW-02	57.13	2112.97	6/3/2011	06/20/2011	Unfiltered	1800														
MW-02	62.46	2107.64	5/22/2012	6/22/2012	Unfiltered	920														
MW-02	71.82	2098.28	5/7/2014	5/28/2014	Unfiltered	3200														
MW-03	124.50	2041.94	05/20/02	05/22/2002	Unfiltered	<1.8			64.9				13.1	185			<0.024	<0.073	13.0	
MW-03	129.00	2040.36	07/11/03	07/31/2003	Unfiltered	<0.46														
MW-03	131.41	2037.95	06/17/04	07/15/2004	Unfiltered	<0.46														
MW-03	118.06	2051.30	06/01/06	06/22/2006	Unfiltered	0.93 Jq														
MW-03	123.52	2045.84	05/14/08	06/13/2008	Unfiltered	<0.5		103	83	20			15	295			0.111		14	
MW-03	126.98	2042.376	05/13/2010	06/09/2010	Filtered										0.82					
MW-03	126.98	2042.376	05/13/2010	06/09/2010	Unfiltered	0.56	<1.0	110	100	14			11				<0.11	<0.017	12	
MW-03	123.45	2045.91	5/22/2012	6/8/2012	Unfiltered	0.50														
MW-03	130.44	2038.92	5/7/2014	5/28/2014	Unfiltered	0.280														
MW-04	54.96	2102.43	05/20/02	05/28/2002	Unfiltered	861														
MW-05	19.91	2098.80	05/20/02	05/29/2002	Unfiltered	4230			119				9.6 Bk	229			6.3	<0.058	12.1 Bk	
MW-05	23.49	2097.91	07/11/03	07/30/2003	Unfiltered	3500														
MW-05	26.25	2095.15	06/17/04	07/02/2004	Unfiltered	2700														
MW-05	14.80	2106.60	06/01/05	06/27/2005	Unfiltered	1200														
MW-05	13.8	2107.60	05/30/06	06/12/2006	Unfiltered	1200														
MW-05	16.91	2104.489	05/30/07	06/21/2007	Unfiltered	2610														
MW-05	18.37	2103.03	05/13/08	06/10/2008	Unfiltered	436 Jf		87.5	87.5	<1			9.74	250			11.5		11.6	
MW-05	20.97	2100.43	05/07/09	06/18/2009	Unfiltered	2300														
MW-05	22.9	2098.499	05/13/2010	06/15/2010	Filtered										0.72					
MW-05	22.9	2098.499	05/13/2010	06/15/2010	Unfiltered	2600	<500	130	160	<1.7			7.8				7.2	0.040 Jq	11	
MW-05	18.30	2103.10	6/3/2011	06/16/2011	Unfiltered	1200														
MW-05	19.68	2101.72	5/22/2012	6/13/2012	Filtered										0.27 Jq					
MW-05	19.68	2101.72	5/22/2012	6/13/2012	Unfiltered	1200		78	95	<1.7	<1.7		9.8				11		9.0	
MW-05	21.09	2100.31	11/13/2012	11/28/2012	Filtered										0.36 Jq					
MW-05	21.09	2100.31	11/13/2012	11/28/2012	Unfiltered	2900		120	150	<1.7	<1.7		9.5				7.9		11	
MW-05	22.71	2098.69	5/15/2013	06/05/2013	Filtered										0.55 Jq					
MW-05	22.71	2098.69	5/15/2013	06/05/2013	Unfiltered	2100		130	160	<1.7	<1.7		8.4				7.3		11	
MW-05	25.74	2095.66	5/9/2014	5/22/2014	Filtered										<1.0					
MW-05	25.74	2095.66	5/9/2014	5/22/2014	Unfiltered	1700														
MW-05	28.66	2092.74	5/13/2015	05/22/15	Unfiltered	210											34.7 J-e			
MW-06	21.88	2097.23	05/20/02	05/23/2002	Unfiltered	3.9 Jq			105				9.5	172			0.11	<0.036	3.1	
MW-06	26.50	2095.26	07/11/03	07/25/2003	Unfiltered	110														
MW-06	29.22	2092.54	06/17/04	07/02/2004	Unfiltered	14														
MW-06	15.63	2106.13	05/30/06	06/12/2006	Unfiltered	1100														
MW-06	20.61	2101.15	05/13/08	06/11/2008	Unfiltered	4.13		105	105	<1			9.36	210			0.107		11.1	

Consolidation Data Summary Table - Groundwater
Beaumont Site 1

	Water Level Data					Inorganics / Wet Chemistry														
Sample Location	**Depth to Water (feet below ground surface)**	**Groundwater Elevation (feet above mean sea level)**	**Elevation Date**	**Sample Date**	**Filter Status**	**Perchlorate -ug/L**	**Chlorate -ug/L**	**Alkalinity,Total -mg/L**	**Bicarbonate Alkalinity -mg/L**	**Carbonate Alkalinity -mg/L**	**Hydroxide -mg/L**	**Chemical Oxygen Demand -mg/**	**Chloride -mg/L**	**Total Dissolved Solids -mg/L**	**Dissolved Organic Carbon -mg/**	**Total Organic Carbon -mg/L**	**Nitrate as N -mg/L**	**Nitrite as N -mg/L**	**Sulfate -mg/L**	**Sulfide -mg/L**
MW-06	25.64	2096.119	05/14/2010	06/15/2010	Filtered										3.4					
MW-06	25.64	2096.119	05/14/2010	06/15/2010	Unfiltered	12	<1.0	99	120	<1.7			7.3				<0.11	<0.017	8.6	
MW-06	22.26	2099.50	5/22/2012	6/11/2012	Unfiltered	0.52														
MW-06	29.08	2092.68	5/9/2014	5/22/2014	Unfiltered	5.20														
MW-07	72.13	2101.71	05/20/02	05/21/2002	Unfiltered	8.1			52.4				7.7	124			1.8	<0.036	5.9	
MW-07	79.27	2097.25	06/17/04	07/15/2004	Unfiltered	180														
MW-07	60.03	2116.485	05/31/06	07/06/2006	Unfiltered	6.9														
MW-07	66.66	2109.855	05/31/07	06/26/2007	Unfiltered	13.3														
MW-07	66.60	2109.92	05/14/08	06/06/2008	Unfiltered	171		57.5	57.5	<1			7.71	190			2.99		9.12	
MW-07	71.98	2104.54	05/08/09	06/22/2009	Unfiltered	220														
MW-07	73.15	2103.365	05/13/2010	06/15/2010	Filtered										0.58 Jq					
MW-07	73.15	2103.365	05/13/2010	06/15/2010	Unfiltered	210	<50	55	67	<1.7			6.5				2.7	<0.017	7.0	
MW-07	75.83	2100.69	12/17/2010	01/05/2011	Unfiltered	170														
MW-07	60.02	2116.50	6/3/2011	06/20/2011	Unfiltered	150														
MW-07	69.32	2107.20	5/22/2012	6/5/2012	Unfiltered	5.7														
MW-07	74.73	2101.79	5/16/2013	05/31/2013	Unfiltered	23														
MW-07	79.00	2097.52	5/14/2014	5/20/2014	Unfiltered	13.0														
MW-07	82.62	2093.90	5/13/2015	05/22/15	Unfiltered	22														
MW-08	14.41	2073.38	05/20/02	05/17/2002	Unfiltered	<1.8														
MW-08	16.29	2074.24	07/10/03	07/22/2003	Unfiltered	450														
MW-08	17.78	2072.75	06/18/04	06/29/2004	Unfiltered	<0.46														
MW-08	11.58	2078.95	06/02/05	06/22/2005	Unfiltered	<0.59														
MW-08	10.03	2080.5	05/31/06	06/07/2006	Unfiltered	<0.43														
MW-08	13.65	2076.88	05/13/08	06/03/2008	Unfiltered	<0.5		103	103	<1			5.19	195 Je			0.0715 Jq		10.7	
MW-08	15.46	2075.07	05/17/2010	06/15/2010	Filtered										1.3 Jf					
MW-08	15.46	2075.07	05/17/2010	06/15/2010	Unfiltered	<0.071	<1.0	99	120	<1.7			3.9				<0.11	<0.017	9.5	
MW-08	12.93	2077.60	5/24/2012	6/20/2012	Filtered										0.35 Jq					
MW-08	12.93	2077.60	5/24/2012	6/20/2012	Unfiltered	<0.071		93	110	<1.7	<1.7		4.1				<0.11		11	
MW-08	14.39	2076.14	11/14/2012	11/26/2012	Filtered										0.27 Jq					
MW-08	14.39	2076.14	11/14/2012	11/26/2012	Unfiltered	<0.071		96	120	<1.7	<1.7		5.1				<0.11		11	
MW-08	14.68	2075.85	5/15/2013	06/10/2013	Filtered										0.74					
MW-08	14.68	2075.85	5/15/2013	06/10/2013	Unfiltered	<0.071		93	110	<1.7	<1.7		4.5				<0.11		10	
MW-08	16.81	2073.72	5/9/2014	5/21/2014	Unfiltered										7.00					
MW-08	16.81	2073.72	5/9/2014	5/21/2014	Unfiltered	<0.10														
MW-08	18.33	2072.20	5/13/2015	05/28/15	Unfiltered	<0.100														
MW-09	1.32	2085.00	05/20/02	05/17/2002	Unfiltered	<1.8														
MW-09	3.30	2085.86	07/10/03	07/22/2003	Unfiltered	<0.46														
MW-09	6.28	2082.88	06/18/04	06/29/2004	Unfiltered	<0.46														

Consolidation Data Summary Table - Groundwater
Beaumont Site 1

	Water Level Data					Inorganics / Wet Chemistry														
Sample Location	**Depth to Water (feet below ground surface)**	**Groundwater Elevation (feet above mean sea level)**	**Elevation Date**	**Sample Date**	**Filter Status**	**Perchlorate -ug/L**	**Chlorate -ug/L**	**Alkalinity,Total -mg/L**	**Bicarbonate Alkalinity -mg/L**	**Carbonate Alkalinity -mg/L**	**Hydroxide -mg/L**	**Chemical Oxygen Demand -mg/**	**Chloride -mg/L**	**Total Dissolved Solids -mg/L**	**Dissolved Organic Carbon -mg/**	**Total Organic Carbon -mg/L**	**Nitrate as N -mg/L**	**Nitrite as N -mg/L**	**Sulfate -mg/L**	**Sulfide -mg/L**
MW-09	0.00	2089.162	05/31/06	06/07/2006	Unfiltered	<0.43														
MW-09	Artesian	Artesian	05/29/07	06/13/2007	Unfiltered	<0.5														
MW-09	0.00	2089.16	05/13/08	06/02/2008	Unfiltered	<0.5			87.5	<1			7.28	150 Je			<0.05		21.8	
MW-09	0.25 PSI	2089.74	05/12/09	06/19/2009	Unfiltered	<0.071														
MW-09	0.10 PSI	2089.393	05/17/2010	06/15/2010	Filtered										0.43 Jq					
MW-09	0.10 PSI	2089.393	05/17/2010	06/15/2010	Unfiltered	<0.071	<1.0	93	110	<1.7			5.6				<0.11	<0.017	19	
MW-09	2.23 PSI	2094.31	6/2/2011	06/13/2011	Unfiltered	<0.071														
MW-09	0.43 PSI	2090.16	5/24/2012	6/20/2012	Unfiltered	<0.071														
MW-09	3.08	2086.08	5/15/2013	06/06/2013	Unfiltered	0.15														
MW-09	5.94	2083.22	5/9/2014	5/20/2014	Unfiltered	0.160														
MW-09	8.41	2080.75	5/13/2015	05/28/15	Unfiltered	0.110														
MW-10	71.95	2104.77	05/20/02	05/17/2002	Unfiltered	4.9														
MW-100	108.97		03/02/09	02/16/2009	Unfiltered	<0.5														
MW-100	108.97		03/02/09	03/10/2009	Unfiltered	<0.5														
MW-100	108.57	1417.22	05/13/09	06/15/2009	Unfiltered	<0.071														
MW-100	106.79	1419.00	08/11/2009	08/24/2009	Unfiltered	<0.071														
MW-100	107.97	1417.82	11/09/2009	11/16/2009	Unfiltered	<0.071														
MW-100	100.85	1424.94	03/24/10	03/29/2010	Unfiltered	<0.071														
MW-100	101.82	1423.97	05/17/2010	06/02/2010	Filtered										2.3					
MW-100	101.82	1423.97	05/17/2010	06/02/2010	Unfiltered	0.072 Jq	<1.0 UJc	20	17	3.6			81				<0.11	<0.017	300	
MW-100	108.81	1416.98	12/17/2010	01/04/2011	Unfiltered	<0.071														
MW-100	99.16	1426.63	6/1/2011	06/06/2011	Unfiltered	<0.071														
MW-100	101.20	1424.59	11/30/2011	12/12/2011	Unfiltered	<0.071														
MW-100	100.38	1425.27	5/22/2012	5/29/2012	Unfiltered	<0.35														
MW-100	107.78	1417.87	11/13/2012	11/16/2012	Unfiltered	<0.071														
MW-100	101.87	1423.78	5/14/2013	05/29/2013	Unfiltered	<0.071														
MW-100	108.15	1417.50	11/4/2013	11/11/2013	Unfiltered	<0.071														
MW-100	106.94	1418.71	5/8/2014	5/14/2014	Unfiltered	<0.10														
MW-100	109.84	1415.81	11/10/2014	11/14/2014	Unfiltered	<0.10														
MW-100	105.71	1420.08	05/12/2015	05/26/15	Unfiltered	<0.49														
MW-100	109.83	1415.96	42310	11/5/2015	Unfiltered	<0.100														
MW-101	NA	NA	NA	11/23/2009	Unfiltered	<0.071														
MW-101	11.32	2084.58	03/24/10	03/29/2010	Unfiltered	<0.071														
MW-101	12.03	2083.87	05/14/2010	05/07/2010	Filtered										0.98					
MW-101	12.03	2083.87	05/14/2010	05/07/2010	Unfiltered	<0.071											<0.11		29	
MW-101	12.03	2083.87	05/14/2010	06/10/2010	Unfiltered		<1.0	75	92	<1.7			28					<0.017		
MW-101	15.16	2080.74	9/1/2010	09/13/2010	Unfiltered	<0.071														
MW-101	14.97	2080.93	12/15/2010	01/11/2011	Filtered										0.98					

Consolidation Data Summary Table - Groundwater
Beaumont Site 1

	Water Level Data					Inorganics / Wet Chemistry														
Sample Location	**Depth to Water (feet below ground surface)**	**Groundwater Elevation (feet above mean sea level)**	**Elevation Date**	**Sample Date**	**Filter Status**	**Perchlorate -ug/L**	**Chlorate -ug/L**	**Alkalinity,Total -mg/L**	**Bicarbonate Alkalinity -mg/L**	**Carbonate Alkalinity -mg/L**	**Hydroxide -mg/L**	**Chemical Oxygen Demand -mg/L**	**Chloride -mg/L**	**Total Dissolved Solids -mg/L**	**Dissolved Organic Carbon -mg/L**	**Total Organic Carbon -mg/L**	**Nitrate as N -mg/L**	**Nitrite as N -mg/L**	**Sulfate -mg/L**	**Sulfide -mg/L**
MW-101	14.97	2080.93	12/15/2010	01/11/2011	Unfiltered	<0.071	<1.0	72	88	<1.7			6.1	170			<0.11	<0.017	30	
MW-101	11.14	2084.76	6/3/2011	06/15/2011	Unfiltered	<0.071														
MW-101	13.28	2082.62	5/22/2012	6/20/2012	Filtered										0.38 Jq					
MW-101	13.28	2082.62	5/22/2012	6/20/2012	Unfiltered	<0.071		73	89	<1.7	<1.7		6.4				0.11 Jq		28	
MW-101	15.74	2080.16	11/13/2012	11/28/2012	Filtered										0.39 Jq					
MW-101	15.74	2080.16	11/13/2012	11/28/2012	Unfiltered	<0.071		77	94	<1.7	<1.7		7.1				<0.11		28	
MW-101	14.86	2081.04	5/15/2013	06/05/2013	Filtered										1.3					
MW-101	14.86	2081.04	5/15/2013	06/05/2013	Unfiltered	<0.071		71	87	<1.7	<1.7		6.4				<0.11		28	
MW-101	16.55	2079.35	5/9/2014	5/22/2014	Unfiltered	0.110														
MW-101	17.97	2077.93	5/13/2015	05/28/15	Unfiltered	<0.100														
MW-102	NA	NA	NA	11/19/2009	Unfiltered	<0.071														
MW-102	31.84	2035.37	03/26/10	03/29/2010	Unfiltered	<0.071														
MW-102	32.86	2034.35	05/17/2010	05/07/2010	Filtered										4.4					
MW-102	32.86	2034.35	05/17/2010	05/07/2010	Unfiltered	<0.071											<0.11		16	
MW-102	32.86	2034.35	05/17/2010	06/16/2010	Unfiltered		<1.0	120	140	<1.7			5.2					<0.017		
MW-102	36.31	2030.90	9/1/2010	09/13/2010	Unfiltered	<0.071														
MW-102	38.46	2028.75	12/17/2010	01/17/2011	Filtered										0.91					
MW-102	38.46	2028.75	12/17/2010	01/17/2011	Unfiltered	<0.071	<1.0	120	140	<1.7			5.3	160			<0.11	0.030 Jq	16	
MW-102	32.40	2034.81	6/2/2011	06/15/2011	Unfiltered	<0.071														
MW-102	34.02	2033.19	5/24/2012	6/20/2012	Filtered										0.52 Jq					
MW-102	34.02	2033.19	5/24/2012	6/20/2012	Unfiltered	<0.071		110	140	<1.7	<1.7		5.4				<0.11		16	
MW-102	39.09	2028.12	11/14/2012	11/28/2012	Filtered										0.49 Jq					
MW-102	39.09	2028.12	11/14/2012	11/28/2012	Unfiltered	<0.071		120	140	<1.7	<1.7		6.3				<0.11		16	
MW-102	36.17	2031.04	5/15/2013	06/10/2013	Filtered										1.1					
MW-102	36.17	2031.04	5/15/2013	06/10/2013	Unfiltered	<0.071		110	140	<1.7	<1.7		5.5				<0.11		16	
MW-102	36.86	2030.35	5/9/2014	5/21/2014	Filtered										9.20					
MW-102	36.86	2030.35	5/9/2014	5/21/2014	Unfiltered	<0.10														
MW-102	36.80	2030.41	5/13/2015	05/27/15	Unfiltered	<0.100											<0.00200			
MW-103	19.27	2056.61	12/17/2010	12/14/2010	Unfiltered	5.6								230	1.4	0.66 Jq				
MW-103	11.63	2064.25	3/17/2011	03/24/2011	Unfiltered	56														
MW-103	12.65	2063.23	6/2/2011	06/09/2011	Unfiltered	160														
MW-103	14.27	2061.61	8/17/2011	08/22/2011	Unfiltered	180														
MW-103	14.60	2061.28	12/5/2011	12/07/2011	Unfiltered	76														
MW-103	13.97	2061.91	5/24/2012	6/12/2012	Filtered										0.86					
MW-103	13.97	2061.91	5/24/2012	6/12/2012	Unfiltered	120		120	140	<1.7	<1.7		6.1				0.74		8.6	
MW-103	15.50	2060.38	11/14/2012	11/27/2012	Filtered										1.1					
MW-103	15.50	2060.38	11/14/2012	11/27/2012	Unfiltered	31		140	180	<1.7	<1.7		7.5				<0.11		6.9 Jd	
MW-103	14.44	2061.44	5/15/2013	06/10/2013	Filtered										1.3					

Consolidation Data Summary Table - Groundwater
Beaumont Site 1

	Water Level Data					Inorganics / Wet Chemistry														
Sample Location	**Depth to Water (feet below ground surface)**	**Groundwater Elevation (feet above mean sea level)**	**Elevation Date**	**Sample Date**	**Filter Status**	**Perchlorate -ug/L**	**Chlorate -ug/L**	**Alkalinity,Total -mg/L**	**Bicarbonate Alkalinity -mg/L**	**Carbonate Alkalinity -mg/L**	**Hydroxide -mg/L**	**Chemical Oxygen Demand -mg/L**	**Chloride -mg/L**	**Total Dissolved Solids -mg/L**	**Dissolved Organic Carbon -mg/L**	**Total Organic Carbon -mg/L**	**Nitrate as N -mg/L**	**Nitrite as N -mg/L**	**Sulfate -mg/L**	**Sulfide -mg/L**
MW-103	14.44	2061.44	5/15/2013	06/10/2013	Unfiltered	34		120	150	<1.7	<1.7		5.7				<0.11		7.0	
MW-103	16.88	2059.00	11/7/2013	11/13/2013	Unfiltered	<0.71														
MW-103	17.90	2057.98	5/9/2014	5/20/2014	Unfiltered	3.20														
MW-103	19.43	2056.45	5/13/2015	05/27/15	Unfiltered	<0.100														
MW-104	14.54	2072.93	12/17/2010	12/14/2010	Unfiltered	<0.071								200	0.72	0.92				
MW-104	10.61	2076.86	3/17/2011	03/24/2011	Unfiltered	<0.071														
MW-104	12.34	2075.13	6/2/2011	06/09/2011	Unfiltered	<0.071														
MW-104	13.79	2073.68	8/17/2011	08/22/2011	Unfiltered	<0.071														
MW-104	13.69	2073.78	12/5/2011	12/07/2011	Unfiltered	<0.071														
MW-104	13.85	2073.62	5/24/2012	6/12/2012	Filtered										0.72					
MW-104	13.85	2073.62	5/24/2012	6/12/2012	Unfiltered	<0.071		110	140	<1.7	<1.7		7.0				<0.11		7.3	
MW-104	15.18	2072.29	11/14/2012	11/27/2012	Filtered										0.70					
MW-104	15.18	2072.29	11/14/2012	11/27/2012	Unfiltered	<0.071		97	120	<1.7	<1.7		7.3				<0.11		4.0	
MW-104	14.36	2073.11	5/15/2013	06/10/2013	Filtered										1.0					
MW-104	14.36	2073.11	5/15/2013	06/10/2013	Unfiltered	<0.071		200	240	<1.7	<1.7		5.9				<0.11		3.6	
MW-104	16.77	2070.70	11/7/2013	11/13/2013	Unfiltered	<0.071														
MW-104	15.50	2071.97	5/9/2014	5/21/2014	Unfiltered										3.70					
MW-104	15.50	2071.97	5/9/2014	5/21/2014	Unfiltered	<0.10														
MW-104	18.69	2068.78	11/11/2014	11/17/2014	Unfiltered	<0.10														
MW-104	16.37	2071.10	05/13/2015	05/27/15	Unfiltered	<0.100											<0.00200			
MW-105	13.85	2078.38	12/17/2010	12/13/2010	Unfiltered	<0.071								240	0.80	0.73				
MW-105	11.57	2080.66	3/16/2011	03/24/2011	Unfiltered	<0.071														
MW-105	11.90	2080.33	6/3/2011	06/09/2011	Unfiltered	<0.071														
MW-105	14.34	2077.89	8/18/2011	08/25/2011	Unfiltered	<0.071														
MW-105	13.54	2078.69	12/1/2011	12/08/2011	Unfiltered	<0.071														
MW-105	13.83	2078.40	5/24/2012	6/12/2012	Filtered										0.56 Jq					
MW-105	13.83	2078.40	5/24/2012	6/12/2012	Unfiltered	<0.14		120	140	<1.7	<1.7		8.7				<0.11		24	
MW-105	14.74	2077.49	11/14/2012	11/27/2012	Filtered										0.64 Jq					
MW-105	14.74	2077.49	11/14/2012	11/27/2012	Unfiltered	<0.071		130	160	<1.7	<1.7		11				<0.11		27	
MW-105	14.83	2077.40	5/15/2013	06/11/2013	Filtered										0.82					
MW-105	14.83	2077.40	5/15/2013	06/11/2013	Unfiltered	<0.071		110	140	<1.7	<1.7		8.1				<0.11		23	
MW-105	16.18	2076.05	5/9/2014	5/22/2014	Unfiltered	<0.10														
MW-105	18.21	2074.02	5/13/2015	05/28/15	Unfiltered	<0.100														
MW-106	20.05	2065.20	12/17/2010	12/13/2010	Unfiltered	<0.071								380	4.4	5.2				
MW-106	12.69	2072.56	3/16/2011	03/24/2011	Unfiltered	40														
MW-106	15.15	2070.10	6/3/2011	06/07/2011	Unfiltered	42														
MW-106	19.01	2066.24	8/18/2011	08/25/2011	Unfiltered	45														
MW-106	19.79	2065.46	12/1/2011	12/08/2011	Unfiltered	7.7														

Consolidation Data Summary Table - Groundwater
Beaumont Site 1

	Water Level Data					Inorganics / Wet Chemistry														
Sample Location	**Depth to Water (feet below ground surface)**	**Groundwater Elevation (feet above mean sea level)**	**Elevation Date**	**Sample Date**	**Filter Status**	**Perchlorate -ug/L**	**Chlorate -ug/L**	**Alkalinity,Total -mg/L**	**Bicarbonate Alkalinity -mg/L**	**Carbonate Alkalinity -mg/L**	**Hydroxide -mg/L**	**Chemical Oxygen Demand -mg/**	**Chloride -mg/L**	**Total Dissolved Solids -mg/L**	**Dissolved Organic Carbon -mg/**	**Total Organic Carbon -mg/L**	**Nitrate as N -mg/L**	**Nitrite as N -mg/L**	**Sulfate -mg/L**	**Sulfide -mg/L**
MW-106	18.02	2067.23	5/24/2012	6/12/2012	Filtered										2.9					
MW-106	18.02	2067.23	5/24/2012	6/12/2012	Unfiltered	58		180	220	<1.7	<1.7		16				0.16 Jq		38	
MW-106	21.80	2063.45	11/14/2012	11/27/2012	Filtered										2.7					
MW-106	21.80	2063.45	11/14/2012	11/27/2012	Unfiltered	<0.071		220	260	<1.7	<1.7		17				<0.11		63	
MW-106	19.45	2065.80	5/15/2013	06/11/2013	Filtered										2.5					
MW-106	19.45	2065.80	5/15/2013	06/11/2013	Unfiltered	130		120	150	<1.7	<1.7		9.6				0.36		21	
MW-106	22.68	2062.57	11/6/2013	11/14/2013	Unfiltered	120														
MW-106	20.46	2064.79	5/9/2014	5/22/2014	Unfiltered	160														
MW-106	24.43	2060.82	11/11/2014	11/17/2014	Unfiltered	170														
MW-106	20.76	2064.49	05/13/2015	05/29/15	Unfiltered	130														
MW-106	24.38	2060.87	11/02/15	11/6/2015	Unfiltered	151														
MW-107	23.38	2061.46	12/17/2010	12/14/2010	Unfiltered	14								380	2.0	2.1				
MW-107	15.26	2069.58	3/16/2011	03/24/2011	Unfiltered	12														
MW-107	16.92	2067.92	6/3/2011	06/07/2011	Unfiltered	34														
MW-107	20.74	2064.10	8/18/2011	08/25/2011	Unfiltered	36														
MW-107	22.31	2062.53	12/1/2011	12/07/2011	Unfiltered	23														
MW-107	20.11	2064.73	5/24/2012	6/12/2012	Filtered										1.7					
MW-107	20.11	2064.73	5/24/2012	6/12/2012	Unfiltered	12		240	290	<1.7	<1.7		13				<0.11		26	
MW-107	24.20	2060.64	11/14/2012	11/27/2012	Filtered										1.7					
MW-107	24.20	2060.64	11/14/2012	11/27/2012	Unfiltered	53		250	300	<1.7	<1.7		14				<0.11		26	
MW-107	22.25	2062.59	5/15/2013	06/11/2013	Filtered										1.6					
MW-107	22.25	2062.59	5/15/2013	06/11/2013	Unfiltered	7.5		220	270	<1.7	<1.7		11				<0.11		25	
MW-107	23.60	2061.24	5/9/2014	5/22/2014	Filtered										4.40					
MW-107	23.60	2061.24	5/9/2014	5/22/2014	Unfiltered	18.0														
MW-107	23.34	2061.50	05/12/15	05/28/15	Unfiltered	11.0											<0.0100			
MW-108	20.69	2066.53	12/17/2010	12/13/2010	Unfiltered	75								200	0.40 Jq	<0.36				
MW-108	11.95	2075.27	3/16/2011	03/24/2011	Unfiltered	84														
MW-108	13.24	2073.98	6/3/2011	06/09/2011	Unfiltered	84														
MW-108	18.05	2069.17	8/18/2011	08/22/2011	Unfiltered	79														
MW-108	19.37	2067.85	12/1/2011	12/07/2011	Unfiltered	79														
MW-108	16.81	2070.41	5/24/2012	6/12/2012	Unfiltered	54														
MW-108	19.77	2067.45	5/15/2013	06/13/2013	Unfiltered	55														
MW-108	21.04	2066.18	5/9/2014	5/22/2014	Unfiltered	58.0														
MW-108	21.30	2065.92	5/12/2015	05/29/15	Unfiltered	34.0														
MW-109	14.75	2078.11	12/17/2010	12/13/2010	Unfiltered	440								230	0.40 Jq	0.47 Jq				
MW-109	10.35	2082.51	3/16/2011	03/24/2011	Unfiltered	510														
MW-109	11.44	2081.42	6/3/2011	06/09/2011	Unfiltered	450														
MW-109	13.36	2079.50	8/18/2011	08/22/2011	Unfiltered	440														

Consolidation Data Summary Table - Groundwater
Beaumont Site 1

	Water Level Data					Inorganics / Wet Chemistry														
Sample Location	**Depth to Water (feet below ground surface)**	**Groundwater Elevation (feet above mean sea level)**	**Elevation Date**	**Sample Date**	**Filter Status**	**Perchlorate -ug/L**	**Chlorate -ug/L**	**Alkalinity,Total -mg/L**	**Bicarbonate Alkalinity -mg/L**	**Carbonate Alkalinity -mg/L**	**Hydroxide -mg/L**	**Chemical Oxygen Demand -mg/**	**Chloride -mg/L**	**Total Dissolved Solids -mg/L**	**Dissolved Organic Carbon -mg/**	**Total Organic Carbon -mg/L**	**Nitrate as N -mg/L**	**Nitrite as N -mg/L**	**Sulfate -mg/L**	**Sulfide -mg/L**
MW-109	13.15	2079.71	12/1/2011	12/07/2011	Unfiltered	380														
MW-109	13.02	2079.84	5/24/2012	6/12/2012	Filtered										0.44 Jq					
MW-109	13.02	2079.84	5/24/2012	6/12/2012	Unfiltered	300		100	130	<1.7	<1.7		<1.0				2.0		20	
MW-109	14.75	2078.11	11/14/2012	11/27/2012	Filtered										0.48 Jq					
MW-109	14.75	2078.11	11/14/2012	11/27/2012	Unfiltered	310		120	140	<1.7	<1.7		9.3				1.3		23	
MW-109	14.39	2078.47	5/15/2013	06/11/2013	Filtered										0.82					
MW-109	14.39	2078.47	5/15/2013	06/11/2013	Unfiltered	200		120	140	<1.7	<1.7		7.6				0.90		21	
MW-109	15.60	2077.26	5/9/2014	5/22/2014	Unfiltered	220														
MW-109	16.16	2076.70	5/12/2015	05/29/15	Unfiltered	390											23.5 J-e			
MW-11	41.56	2078.34	05/20/02	05/17/2002	Unfiltered	<1.8														
MW-11	45.81	2076.80	06/18/04	06/30/2004	Unfiltered	<0.46														
MW-11	42.28	2080.33	05/30/06	06/19/2006	Unfiltered	2.8														
MW-11	43.28	2079.33	05/12/08	06/04/2008	Unfiltered	2.25														
MW-11	44.9	2077.709	05/14/2010	06/16/2010	Filtered										0.83					
MW-11	44.9	2077.709	05/14/2010	06/16/2010	Unfiltered	3.0	<1.0	190	230	<1.7			22				12	<0.017	66	
MW-11	44.24	2078.37	5/21/2012	6/6/2012	Unfiltered	2.5														
MW-11	46.39	2076.22	5/9/2014	5/23/2014	Unfiltered	2.00														
MW-110	93.83	2094.71	5/24/2012	2/27/2012	Unfiltered	2.0														
MW-110	93.83	2094.71	5/24/2012	6/25/2012	Unfiltered	7.0														
MW-110	97.34	2091.20	11/14/2012	8/22/2012	Unfiltered	7.7														
MW-110	97.34	2091.20	11/14/2012	11/19/2012	Unfiltered	14														
MW-110	100.41	2088.13	5/16/2013	06/06/2013	Unfiltered	13														
MW-110	105.46	2083.08	5/7/2014	5/29/2014	Unfiltered	34.0														
MW-110	109.82	2078.72	5/14/2015	06/03/15	Unfiltered	43.0														
MW-110	111.58	2076.96	11/02/15	11/6/2015	Unfiltered	96.7														
MW-111A	-	-	-	2/28/2012	Unfiltered	35000														
MW-111A	-	-	-	6/21/2012	Unfiltered	3300														
MW-111A	-	-	-	8/21/2012	Unfiltered	2500														
MW-111A	-	-	-	11/20/2012	Unfiltered	2600														
MW-111A	-	-	-	06/14/2013	Unfiltered	1400														
MW-111A	-	-	-	6/6/2014	Unfiltered	1300														
MW-111A	-	-	-	06/05/15	Unfiltered	1100														
MW-111B	-	-	-	2/28/2012	Unfiltered	17000														
MW-111B	-	-	-	6/21/2012	Unfiltered	20000														
MW-111B	-	-	-	8/21/2012	Unfiltered	25000														
MW-111B	-	-	-	11/20/2012	Unfiltered	36000														
MW-111B	-	-	-	06/14/2013	Unfiltered	62000														
MW-111B	-	-	-	6/6/2014	Unfiltered	72000														

Consolidation Data Summary Table - Groundwater
Beaumont Site 1

	Water Level Data					Inorganics / Wet Chemistry														
Sample Location	**Depth to Water (feet below ground surface)**	**Groundwater Elevation (feet above mean sea level)**	**Elevation Date**	**Sample Date**	**Filter Status**	**Perchlorate -ug/L**	**Chlorate -ug/L**	**Alkalinity,Total -mg/L**	**Bicarbonate Alkalinity -mg/L**	**Carbonate Alkalinity -mg/L**	**Hydroxide -mg/L**	**Chemical Oxygen Demand -mg/**	**Chloride -mg/L**	**Total Dissolved Solids -mg/L**	**Dissolved Organic Carbon -mg/**	**Total Organic Carbon -mg/L**	**Nitrate as N -mg/L**	**Nitrite as N -mg/L**	**Sulfate -mg/L**	**Sulfide -mg/L**
MW-111B	-	-	-	06/05/15	Unfiltered	32000														
MW-111C	-	-	-	2/28/2012	Unfiltered	18000														
MW-111C	-	-	-	6/21/2012	Unfiltered	21000														
MW-111C	-	-	-	8/31/2012	Unfiltered	25000														
MW-111D	-	-	-	2/28/2012	Unfiltered	20000														
MW-111D	-	-	-	6/21/2012	Unfiltered	21000														
MW-111D	-	-	-	8/21/2012	Unfiltered	23000														
MW-111D	-	-	-	11/20/2012	Unfiltered	38000														
MW-111D	-	-	-	06/14/2013	Unfiltered	18000														
MW-111D	-	-	-	6/6/2014	Unfiltered	32000														
MW-111D	-	-	-	06/05/15	Unfiltered	23000														
MW-111E	-	-	-	2/28/2012	Unfiltered	7700														
MW-111E	-	-	-	6/21/2012	Unfiltered	35000														
MW-111E	-	-	-	8/21/2012	Unfiltered	36000														
MW-111E	-	-	-	11/20/2012	Unfiltered	49000														
MW-111E	-	-	-	06/14/2013	Unfiltered	29000														
MW-111E	-	-	-	6/6/2014	Unfiltered	84000														
MW-112A	-	-	-	2/29/2012	Unfiltered	1300														
MW-112A	-	-	-	6/21/2012	Unfiltered	4300														
MW-112A	-	-	-	8/20/2012	Unfiltered	4300														
MW-112A	-	-	-	11/20/2012	Unfiltered	5800														
MW-112A	-	-	-	06/13/2013	Unfiltered	4100														
MW-112A	-	-	-	6/6/2014	Unfiltered	6000														
MW-112A	-	-	-	06/05/15	Unfiltered	3700														
MW-112B	-	-	-	2/29/2012	Unfiltered	4800														
MW-112B	-	-	-	6/21/2012	Unfiltered	4900														
MW-112B	-	-	-	8/20/2012	Unfiltered	4500														
MW-112B	-	-	-	11/20/2012	Unfiltered	6800														
MW-112B	-	-	-	06/13/2013	Unfiltered	4900														
MW-112B	-	-	-	6/6/2014	Unfiltered	7900														
MW-112B	-	-	-	06/05/15	Unfiltered	4300														
MW-112C	-	-	-	2/29/2012	Unfiltered	4300														
MW-112C	-	-	-	6/21/2012	Unfiltered	2500														
MW-112C	-	-	-	8/20/2012	Unfiltered	3000														
MW-112C	-	-	-	11/20/2012	Unfiltered	4700														
MW-112C	-	-	-	06/14/2013	Unfiltered	3100														
MW-12	27.22	2068.57	05/20/02	05/17/2002	Unfiltered	<1.8			436				60.1	1660			<0.038		710	
MW-12	20.30	2078.19	07/10/03	07/23/2003	Unfiltered	<0.46														

Consolidation Data Summary Table - Groundwater
Beaumont Site 1

	Water Level Data					Inorganics / Wet Chemistry														
Sample Location	**Depth to Water (feet below ground surface)**	**Groundwater Elevation (feet above mean sea level)**	**Elevation Date**	**Sample Date**	**Filter Status**	**Perchlorate -ug/L**	**Chlorate -ug/L**	**Alkalinity,Total -mg/L**	**Bicarbonate Alkalinity -mg/L**	**Carbonate Alkalinity -mg/L**	**Hydroxide -mg/L**	**Chemical Oxygen Demand -mg/**	**Chloride -mg/L**	**Total Dissolved Solids -mg/L**	**Dissolved Organic Carbon -mg/**	**Total Organic Carbon -mg/L**	**Nitrate as N -mg/L**	**Nitrite as N -mg/L**	**Sulfate -mg/L**	**Sulfide -mg/L**
MW-12	22.04	2076.45	06/18/04	06/28/2004	Unfiltered	<0.46														
MW-12	16.20	2082.29	06/02/05	06/27/2005	Unfiltered	<0.59														
MW-12	15.43	2083.06	05/30/06	06/08/2006	Unfiltered	<0.43														
MW-12	15.94	2082.55	05/12/08	06/05/2008	Unfiltered	<0.5														
MW-12	13.85	2084.642	05/14/2010	06/17/2010	Filtered										2.6					
MW-12	13.85	2084.642	05/14/2010	06/17/2010	Unfiltered	<0.071	<1.0	400	480	<1.7			22				<0.11	<0.017	450	
MW-12	14.23	2084.26	5/21/2012	6/6/2012	Unfiltered	<0.71														
MW-12	17.70	2080.79	5/9/2014	5/23/2014	Unfiltered	<0.10														
MW-13	17.10	2038.09	05/20/02	05/30/2002	Unfiltered	<1.8														
MW-13	13.69	2044.20	07/10/03	07/28/2003	Unfiltered	<0.46														
MW-13	17.19	2040.70	06/18/04	06/25/2004	Unfiltered	<0.46														
MW-13	14.54	2043.35	12/14/04	12/15/2004	Unfiltered	<0.46														
MW-13	9.28	2048.61	06/01/05	06/20/2005	Unfiltered	<0.59														
MW-13	14.91	2042.98	11/29/05	12/09/2005	Unfiltered	<0.59														
MW-13	10.62	2047.27	05/30/06	06/08/2006	Unfiltered	<0.43														
MW-13	16.87	2041.022	11/30/06	12/06/2006	Unfiltered	<0.5														
MW-13	15.3	2042.592	05/29/07	06/14/2007	Unfiltered	<0.5														
MW-13	10.09	2047.80	05/12/08	06/05/2008	Unfiltered	<0.5														
MW-13	11.15	2046.74	05/11/09	06/04/2009	Unfiltered	<0.36														
MW-13	9.35	2048.542	05/14/2010	06/16/2010	Filtered										0.97					
MW-13	9.35	2048.542	05/14/2010	06/16/2010	Unfiltered	<0.071	<1.0	260	310	<1.7			11				<0.11	<0.017	77	
MW-13	9.12	2048.77	6/2/2011	06/09/2011	Unfiltered	<0.071														
MW-13	11.82	2046.07	5/21/2012	6/13/2012	Filtered										0.79					
MW-13	11.82	2046.07	5/21/2012	6/13/2012	Unfiltered	<0.35		210	260	<1.7	<1.7		13				<0.11		73	
MW-13	17.44	2040.45	11/13/2012	11/26/2012	Filtered										0.70					
MW-13	17.44	2040.45	11/13/2012	11/26/2012	Unfiltered	0.36		310	370	<1.7	<1.7		9.6				1.4		79	
MW-13	14.46	2043.43	5/14/2013	06/05/2013	Filtered										0.88					
MW-13	14.46	2043.43	5/14/2013	06/05/2013	Unfiltered	<0.071		200	250	<1.7	<1.7		16				<0.11		72	
MW-13	14.91	2042.98	5/9/2014	5/23/2014	Unfiltered	<0.10														
MW-13	14.14	2043.75	5/12/2015	05/29/15	Unfiltered	<0.100														
MW-14	35.72	1991.25	05/20/02	05/17/2002	Unfiltered	11.1														
MW-14	35.88	1993.79	06/18/04	06/29/2004	Unfiltered	29														
MW-14	17.61	2012.06	06/02/05	06/22/2005	Unfiltered	5.5														
MW-14	24.33	2005.34	05/30/06	06/09/2006	Unfiltered	4.3														
MW-14	32.95	1996.715	05/29/07	06/12/2007	Unfiltered	8.66														
MW-14	23.94	2005.73	05/13/08	06/03/2008	Unfiltered	3.33														
MW-14	26.10	2003.57	05/12/09	06/08/2009	Unfiltered	1.4 Jq														
MW-14	24.24	2005.425	05/17/2010	06/16/2010	Filtered										0.83					

Consolidation Data Summary Table - Groundwater
Beaumont Site 1

	Water Level Data					Inorganics / Wet Chemistry														
Sample Location	**Depth to Water (feet below ground surface)**	**Groundwater Elevation (feet above mean sea level)**	**Elevation Date**	**Sample Date**	**Filter Status**	**Perchlorate -ug/L**	**Chlorate -ug/L**	**Alkalinity,Total -mg/L**	**Bicarbonate Alkalinity -mg/L**	**Carbonate Alkalinity -mg/L**	**Hydroxide -mg/L**	**Chemical Oxygen Demand -mg/**	**Chloride -mg/L**	**Total Dissolved Solids -mg/L**	**Dissolved Organic Carbon -mg/**	**Total Organic Carbon -mg/L**	**Nitrate as N -mg/L**	**Nitrite as N -mg/L**	**Sulfate -mg/L**	**Sulfide -mg/L**
MW-14	24.24	2005.425	05/17/2010	06/16/2010	Unfiltered	1.6	<1.0	300	360	<1.7			8.3				0.50	<0.017	24	
MW-14	20.44	2009.23	6/2/2011	06/09/2011	Unfiltered	1.2														
MW-14	27.07	2002.60	5/24/2012	6/7/2012	Unfiltered	1.5														
MW-14	33.86	1995.81	5/15/2013	05/31/2013	Unfiltered	5.3														
MW-14	34.62	1995.05	5/14/2014	5/20/2014	Unfiltered	4.90														
MW-14	33.65	1996.02	5/13/2015	05/27/15	Unfiltered	3.40														
MW-15	29.49	1977.57	05/20/02	05/17/2002	Unfiltered	<1.8			184				13.0	307			<0.038		47.4	
MW-15	28.31	1981.45	07/10/03	07/21/2003	Unfiltered	<0.46														
MW-15	29.82	1979.94	06/18/04	06/28/2004	Unfiltered	<0.46														
MW-15	29.40	1980.36	12/14/04	12/16/2004	Unfiltered	<0.46														
MW-15	22.68	1987.08	06/01/05	06/20/2005	Unfiltered	<0.59														
MW-15	25.29	1984.47	11/29/05	12/09/2005	Unfiltered	<0.59														
MW-15	24.01	1985.753	05/30/06	06/06/2006	Unfiltered	<0.43														
MW-15	27.92	1981.843	11/30/06	12/06/2006	Unfiltered	<0.5														
MW-15	28.85	1980.913	05/29/07	06/12/2007	Unfiltered	<0.5														
MW-15	29.85	1979.91	11/05/07	11/07/2007	Unfiltered	<0.5														
MW-15	24.56	1985.20	05/12/08	05/30/2008	Unfiltered	<0.5		190	190	<1			11.2	355			<0.05		43.1	
MW-15	27.52	1982.243	12/04/08	11/11/2008	Unfiltered	<0.5														
MW-15	25.72	1984.04	05/11/09	06/08/2009	Unfiltered	<0.071														
MW-15	28.78	1980.98	11/09/2009	11/16/2009	Unfiltered	<0.071														
MW-15	25.29	1984.473	05/14/2010	06/14/2010	Filtered										2.3					
MW-15	25.29	1984.473	05/14/2010	06/14/2010	Unfiltered	<0.071	<1.0	180	210	<1.7			10				<0.11	<0.017	40	
MW-15	28.51	1981.25	12/15/2010	01/06/2011	Unfiltered	<0.071														
MW-15	23.39	1986.37	6/2/2011	06/07/2011	Unfiltered	<0.071														
MW-15	26.48	1983.28	11/30/2011	12/09/2011	Unfiltered	<0.071														
MW-15	26.65	1983.11	5/21/2012	5/31/2012	Unfiltered	<0.071														
MW-15	29.63	1980.13	11/13/2012	11/16/2012	Unfiltered	<0.071														
MW-15	29.50	1980.26	5/14/2013	05/30/2013	Unfiltered	<0.071														
MW-15	30.65	1979.11	11/4/2013	11/11/2013	Unfiltered	<0.071														
MW-15	29.17	1980.59	5/8/2014	5/23/2014	Unfiltered	<0.10														
MW-15	31.38	1978.38	11/10/2014	11/17/2014	Unfiltered	<0.10														
MW-15	28.76	1981.00	05/12/2015	05/29/15	Unfiltered	<0.100														
MW-15	29.65	1980.11	11/02/15	11/5/2015	Unfiltered	<0.100														
MW-16	2.22	1809.42	07/10/03	07/31/2003	Unfiltered	<0.46														
MW-16	2.62	1809.02	06/18/04	06/24/2004	Unfiltered	<0.46														
MW-16	2.48	1809.16	12/15/04	12/15/2004	Unfiltered	<0.46														
MW-17	37.07	2100.65	05/20/02	05/23/2002	Unfiltered	927														
MW-17	40.41	2099.99	07/11/03	07/24/2003	Unfiltered	11														

Consolidation Data Summary Table - Groundwater
Beaumont Site 1

	Water Level Data					Inorganics / Wet Chemistry														
Sample Location	**Depth to Water (feet below ground surface)**	**Groundwater Elevation (feet above mean sea level)**	**Elevation Date**	**Sample Date**	**Filter Status**	**Perchlorate -ug/L**	**Chlorate -ug/L**	**Alkalinity,Total -mg/L**	**Bicarbonate Alkalinity -mg/L**	**Carbonate Alkalinity -mg/L**	**Hydroxide -mg/L**	**Chemical Oxygen Demand -mg/**	**Chloride -mg/L**	**Total Dissolved Solids -mg/L**	**Dissolved Organic Carbon -mg/**	**Total Organic Carbon -mg/L**	**Nitrate as N -mg/L**	**Nitrite as N -mg/L**	**Sulfate -mg/L**	**Sulfide -mg/L**
MW-17	44.12	2096.28	06/17/04	07/01/2004	Unfiltered	770														
MW-17	15.63	2124.77	06/01/05	06/28/2005	Unfiltered	1300														
MW-17	25.56	2114.84	05/30/06	06/09/2006	Unfiltered	1100														
MW-17	31.84	2108.558	05/30/07	06/18/2007	Unfiltered	763														
MW-17	31.90	2108.50	05/14/08	06/05/2008	Unfiltered	444			82.5	<1			6.13	225			4.32		8.67	
MW-17	36.95	2103.45	05/07/09	06/18/2009	Unfiltered	420														
MW-17	38.61	2101.788	05/14/2010	06/17/2010	Filtered										0.90					
MW-17	38.61	2101.788	05/14/2010	06/17/2010	Unfiltered	440	<100	92	110	<1.7			4.7				3.8	<0.017	7.0	
MW-17	27.60	2112.80	6/3/2011	06/15/2011	Unfiltered	1000														
MW-17	34.48	2105.92	5/22/2012	6/5/2012	Unfiltered	810														
MW-17	39.57	2100.83	5/15/2013	05/31/2013	Unfiltered	490														
MW-17	43.54	2096.86	5/9/2014	5/21/2014	Unfiltered	420														
MW-17	47.24	2093.16	5/13/2015	05/22/15	Unfiltered	210														
MW-18	29.10	1976.90	05/20/02	05/24/2002	Unfiltered	7.8			255				12.9	388			0.15	<0.058	37.6	
MW-18	28.01	1980.68	07/10/03	07/21/2003	Unfiltered	15														
MW-18	29.51	1979.18	06/18/04	06/28/2004	Unfiltered	7.4														
MW-18	18.96	1989.73	12/14/04	12/16/2004	Unfiltered	4.3														
MW-18	22.87	1985.82	06/01/05	06/20/2005	Unfiltered	4.5														
MW-18	25.28	1983.41	11/29/05	12/09/2005	Unfiltered	1.6 Jq														
MW-18	25.03	1983.663	05/30/06	06/06/2006	Unfiltered	5.9														
MW-18	27.73	1980.963	11/30/06	12/06/2006	Unfiltered	6.88														
MW-18	28.61	1980.083	05/29/07	06/14/2007	Unfiltered	5.47														
MW-18	29.65	1979.04	11/02/07	11/02/2007	Unfiltered	6.13									9.43		0.633		57.5	
MW-18	24.51	1984.18	05/13/08	05/30/2008	Unfiltered	6.02		253	253	<1			15.3	425	1.26		0.457		52.2	
MW-18	27.2	1981.493	12/04/08	11/11/2008	Unfiltered	3.07														
MW-18	25.67	1983.02	05/11/09	06/10/2009	Unfiltered	2.1									2.5		0.42		59	
MW-18	28.53	1980.16	11/09/2009	11/16/2009	Unfiltered	2.5														
MW-18	25.25	1983.443	05/14/2010	05/05/2010	Filtered										1.0					
MW-18	25.25	1983.443	05/14/2010	05/05/2010	Unfiltered	2.5											0.27		44	
MW-18	25.25	1983.443	05/14/2010	06/14/2010	Unfiltered		<1.0	260	310	<1.7			14					<0.017		
MW-18	28.30	1980.39	12/15/2010	01/06/2011	Unfiltered	1.2														
MW-18	23.58	1985.11	6/3/2011	06/07/2011	Unfiltered	1.3														
MW-18	26.42	1982.27	11/30/2011	12/09/2011	Unfiltered	0.72														
MW-18	26.63	1982.06	5/21/2012	5/31/2012	Unfiltered	2.1														
MW-18	29.45	1979.24	11/13/2012	11/16/2012	Unfiltered	3.0														
MW-18	29.27	1979.42	5/14/2013	05/30/2013	Unfiltered	2.1														
MW-18	30.30	1978.39	11/4/2013	11/11/2013	Unfiltered	2.4														
MW-18	28.85	1979.84	5/8/2014	5/23/2014	Unfiltered	2.70														

Consolidation Data Summary Table - Groundwater
Beaumont Site 1

	Water Level Data					Inorganics / Wet Chemistry														
Sample Location	**Depth to Water (feet below ground surface)**	**Groundwater Elevation (feet above mean sea level)**	**Elevation Date**	**Sample Date**	**Filter Status**	**Perchlorate -ug/L**	**Chlorate -ug/L**	**Alkalinity,Total -mg/L**	**Bicarbonate Alkalinity -mg/L**	**Carbonate Alkalinity -mg/L**	**Hydroxide -mg/L**	**Chemical Oxygen Demand -mg/**	**Chloride -mg/L**	**Total Dissolved Solids -mg/L**	**Dissolved Organic Carbon -mg/**	**Total Organic Carbon -mg/L**	**Nitrate as N -mg/L**	**Nitrite as N -mg/L**	**Sulfate -mg/L**	**Sulfide -mg/L**
MW-18	31.00	1977.69	11/10/2014	11/17/2014	Unfiltered	2.80														
MW-18	28.47	1980.22	05/12/2015	05/29/15	Unfiltered	1.90														
MW-18	29.29	1979.40	11/02/15	11/5/2015	Unfiltered	1.74														
MW-19	18.78	2097.01	05/20/02	05/24/2002	Unfiltered	37.9			88.0				8.8	163			0.080	<0.036	9.3	
MW-19	22.27	2096.22	07/11/03	07/25/2003	Unfiltered	190														
MW-19	25.31	2093.18	06/17/04	07/01/2004	Unfiltered	150														
MW-19	11.96	2106.53	06/01/05	06/28/2005	Unfiltered	430														
MW-19	11.82	2106.67	05/30/06	06/09/2006	Unfiltered	160														
MW-19	15.05	2103.438	05/30/07	06/18/2007	Unfiltered	167														
MW-19	15.52	2102.97	05/14/08	06/06/2008	Unfiltered	191														
MW-19	18.80	2099.69	05/07/09	06/18/2009	Unfiltered	120														
MW-19	20.14	2098.348	05/14/2010	06/17/2010	Filtered										0.82					
MW-19	20.14	2098.348	05/14/2010	06/17/2010	Unfiltered	170	<25	86	100	<1.7			6.0				0.11 Jq	<0.017	7.4	
MW-19	22.16	2096.33	12/15/2010	01/11/2011	Filtered										0.94					
MW-19	22.16	2096.33	12/15/2010	01/11/2011	Unfiltered	140	<25	85	100	<1.7			6.4	140			<0.11	<0.017	7.9	
MW-19	16.04	2102.45	6/3/2011	06/16/2011	Unfiltered	93														
MW-19	18.14	2100.35	5/22/2012	6/11/2012	Unfiltered	71														
MW-19	21.19	2097.30	5/15/2013	05/31/2013	Unfiltered	76														
MW-19	24.60	2093.89	5/9/2014	5/21/2014	Unfiltered	60.0														
MW-19	26.94	2091.55	5/13/2015	05/28/15	Unfiltered	35.0														
MW-20	64.88	2097.15	06/17/04	07/08/2004	Unfiltered	1200														
MW-20	35.50	2126.53	06/01/05	07/01/2005	Unfiltered	22														
MW-20	45.85	2116.18	06/01/06	06/22/2006	Unfiltered	86														
MW-22	72.45	2098.28	06/17/04	07/09/2004	Unfiltered	50														
MW-22	46.99	2123.74	06/01/05	06/30/2005	Unfiltered	2200														
MW-22	52.84	2117.893	06/01/06	07/12/2006	Unfiltered	560														
MW-22	59.25	2111.483	05/31/07	06/20/2007	Unfiltered	272														
MW-22	63.93	2109.55	05/13/08	06/09/2008	Unfiltered	138														
MW-22	68.17	2105.31	05/08/09	06/17/2009	Unfiltered	340														
MW-22	70.67	2102.809	05/13/2010	06/18/2010	Filtered										0.92					
MW-22	70.67	2102.809	05/13/2010	06/18/2010	Unfiltered	250	<50	58	71	<1.7			3.6				11	<0.017	6.6	
MW-22	61.64	2111.84	6/3/2011	06/20/2011	Unfiltered	1200														
MW-22	65.23	2108.25	5/24/2012	6/22/2012	Unfiltered	760														
MW-22	70.40	2103.08	5/16/2013	06/06/2013	Unfiltered	300														
MW-22	74.71	2098.77	5/7/2014	5/28/2014	Unfiltered	510														
MW-22	78.53	2094.95	5/14/2015	05/20/15	Unfiltered	420														
MW-23	55.70	2109.32	05/14/08	06/09/2008	Unfiltered	96.7														
MW-23	62.52	2102.501	05/13/2010	06/18/2010	Filtered										0.71					

Consolidation Data Summary Table - Groundwater
Beaumont Site 1

	Water Level Data					Inorganics / Wet Chemistry														
Sample Location	**Depth to Water (feet below ground surface)**	**Groundwater Elevation (feet above mean sea level)**	**Elevation Date**	**Sample Date**	**Filter Status**	**Perchlorate -ug/L**	**Chlorate -ug/L**	**Alkalinity,Total -mg/L**	**Bicarbonate Alkalinity -mg/L**	**Carbonate Alkalinity -mg/L**	**Hydroxide -mg/L**	**Chemical Oxygen Demand -mg/**	**Chloride -mg/L**	**Total Dissolved Solids -mg/L**	**Dissolved Organic Carbon -mg/**	**Total Organic Carbon -mg/L**	**Nitrate as N -mg/L**	**Nitrite as N -mg/L**	**Sulfate -mg/L**	**Sulfide -mg/L**
MW-23	62.52	2102.501	05/13/2010	06/18/2010	Unfiltered	100	<1.0	68	83	<1.7			4.4				14	<0.017	7.4	
MW-23	57.70	2107.32	5/23/2012	6/8/2012	Unfiltered	230														
MW-23	67.19	2097.83	5/7/2014	5/28/2014	Unfiltered	97.0														
MW-26	77.00	2102.93	05/20/02	05/30/2002	Unfiltered	9970														
MW-26	85.05	2098.76	06/17/04	07/19/2004	Unfiltered	9700														
MW-26	51.17	2132.64	06/01/05	07/06/2005	Unfiltered	9100														
MW-26	64.66	2119.152	06/01/06	07/13/2006	Unfiltered	4500														
MW-26	71.21	2112.602	05/31/07	06/25/2007	Unfiltered	7320														
MW-26	71.38	2112.43	05/14/08	06/13/2008	Unfiltered	7540														
MW-26	76.72	2107.09	05/08/09	06/17/2009	Unfiltered	6400														
MW-26	77.01	2106.802	05/13/2010	06/15/2010	Filtered										1.1					
MW-26	77.01	2106.802	05/13/2010	06/15/2010	Unfiltered	6600	<1000	60	73	<1.7			34				14	<0.017	10	
MW-26	63.19	2120.62	6/3/2011	07/06/2011	Unfiltered	7000														
MW-26	73.97	2109.84	5/24/2012	6/25/2012	Unfiltered	3600														
MW-26	79.56	2104.25	5/16/2013	06/06/2013	Unfiltered	4200														
MW-26	83.79	2100.02	5/7/2014	5/29/2014	Unfiltered	5500														
MW-26	87.57	2096.24	5/14/2015	06/03/15	Unfiltered	540														
MW-27	83.53	2099.20	06/17/04	07/09/2004	Unfiltered	6.3														
MW-27	62.83	2119.898	06/01/06	06/30/2006	Unfiltered	<0.43														
MW-27	69.34	2113.388	05/31/07	06/26/2007	Unfiltered	3.8														
MW-27	72.53	2110.20	05/14/08	06/03/2008	Unfiltered	2.1														
MW-27	76.21	2106.52	05/11/09	06/15/2009	Unfiltered	0.61 Jq														
MW-27	79.25	2103.478	05/13/2010	06/21/2010	Filtered										0.84 Bk					
MW-27	79.25	2103.478	05/13/2010	06/21/2010	Unfiltered	0.89	<1.0	41	50	<1.7			16				0.58	<0.017	1.9	
MW-27	72.83	2109.90	6/3/2011	06/14/2011	Unfiltered	2.8														
MW-27	73.12	2109.61	5/24/2012	6/8/2012	Unfiltered	0.66														
MW-28	63.71	2097.13	06/17/04	07/08/2004	Unfiltered	90														
MW-28	44.7	2116.143	06/01/06	07/13/2006	Unfiltered	53														
MW-28	51.11	2109.733	05/31/07	06/19/2007	Unfiltered	116														
MW-28	51.62	2109.22	05/14/08	06/10/2008	Unfiltered	130														
MW-28	56.70	2104.14	05/08/09	06/17/2009	Unfiltered	210														
MW-28	58.75	2102.09	11/06/2009	11/12/2009	Unfiltered	200														
MW-28	58.4	2102.443	05/13/2010	06/15/2010	Filtered										2.5					
MW-28	58.4	2102.443	05/13/2010	06/15/2010	Unfiltered	200	<50	66	81	<1.7			5.8				2.4	<0.017	13	
MW-28	46.81	2114.03	6/3/2011	06/16/2011	Unfiltered	55														
MW-28	53.95	2106.89	5/23/2012	6/8/2012	Unfiltered	41														
MW-28	59.21	2101.63	5/16/2013	05/31/2013	Unfiltered	52														
MW-28	63.37	2097.47	5/7/2014	5/28/2014	Unfiltered	58.0														

Consolidation Data Summary Table - Groundwater
Beaumont Site 1

	Water Level Data					Inorganics / Wet Chemistry														
Sample Location	**Depth to Water (feet below ground surface)**	**Groundwater Elevation (feet above mean sea level)**	**Elevation Date**	**Sample Date**	**Filter Status**	**Perchlorate -ug/L**	**Chlorate -ug/L**	**Alkalinity,Total -mg/L**	**Bicarbonate Alkalinity -mg/L**	**Carbonate Alkalinity -mg/L**	**Hydroxide -mg/L**	**Chemical Oxygen Demand -mg/**	**Chloride -mg/L**	**Total Dissolved Solids -mg/L**	**Dissolved Organic Carbon -mg/**	**Total Organic Carbon -mg/L**	**Nitrate as N -mg/L**	**Nitrite as N -mg/L**	**Sulfate -mg/L**	**Sulfide -mg/L**
MW-28	67.10	2093.74	5/14/2015	05/22/15	Unfiltered	50.0														
MW-29	26.95	2088.14	05/14/2010	06/17/2010	Filtered										0.93 Bk					
MW-29	26.95	2088.14	05/14/2010	06/17/2010	Unfiltered	25	<1.0	220	270	<1.7			6.8				<0.11	<0.017	29	
MW-29	25.90	2089.19	6/3/2011	07/06/2011	Unfiltered	9.3														
MW-29	26.21	2088.88	5/22/2012	6/26/2012	Unfiltered	8.1														
MW-29	27.75	2087.34	5/15/2013	06/13/2013	Unfiltered	24														
MW-29	29.87	2085.22	5/9/2014	6/5/2014	Unfiltered	76.0														
MW-29	31.96	2083.13	5/12/2015	06/04/15	Unfiltered	56.0														
MW-30	55.85	2103.19	05/20/02	05/28/2002	Unfiltered	<1.8														
MW-30	63.47	2098.00	06/17/04	07/09/2004	Unfiltered	13														
MW-30	43.93	2117.54	05/30/06	06/21/2006	Unfiltered	170														
MW-31	92.38	2090.92	05/20/02	05/23/2002	Unfiltered	<1.8														
MW-31	99.52	2087.00	06/17/04	07/16/2004	Unfiltered	2.1														
MW-31	81.02	2105.50	05/31/06	06/30/2006	Unfiltered	2.4														
MW-31	87.83	2098.69	05/14/08	06/11/2008	Unfiltered	4.33		115	95	20			14.9	205			0.0917 Jq		15.8	
MW-31	92.41	2094.11	05/08/09	06/15/2009	Unfiltered	2.5														
MW-31	94.28	2092.24	11/06/2009	11/23/2009	Unfiltered	2.7														
MW-31	93.16	2093.355	05/13/2010	06/14/2010	Filtered										2.1					
MW-31	93.16	2093.355	05/13/2010	06/14/2010	Unfiltered	2.6	<1.0	110	110	10			13				<0.11	<0.017	16	
MW-31	89.59	2096.93	5/24/2012	6/8/2012	Unfiltered	3.6														
MW-31	98.77	2087.75	5/7/2014	5/29/2014	Unfiltered	6.00														
MW-32	84.89	2088.49	05/20/02	05/22/2002	Unfiltered	<1.8														
MW-32	89.71	2086.90	07/10/03	07/31/2003	Unfiltered	<0.46														
MW-32	92.88	2083.73	06/17/04	07/14/2004	Unfiltered	<0.46														
MW-32	74.93	2101.683	05/31/06	06/29/2006	Unfiltered	0.88 Jq														
MW-32	81.21	2095.40	05/14/08	06/13/2008	Unfiltered	<0.5		110	95	15			12.7	320			0.0885 Jq		18.2	
MW-32	86.58	2090.033	05/13/2010	06/10/2010	Filtered										2.3					
MW-32	86.58	2090.033	05/13/2010	06/10/2010	Unfiltered	0.081 Jdq	<1.0	100	130	<1.7			8.9				<0.11	<0.017	16	
MW-32	82.97	2093.64	5/22/2012	6/5/2012	Unfiltered	<0.28														
MW-32	92.18	2084.43	5/14/2014	5/20/2014	Unfiltered	0.180														
MW-34	47.15	2104.23	05/20/02	05/21/2002	Unfiltered	32.3														
MW-34	54.71	2099.09	06/17/04	07/02/2004	Unfiltered	24														
MW-34	34.09	2119.71	06/01/05	07/05/2005	Unfiltered	200														
MW-34	36.12	2117.681	05/31/06	06/22/2006	Unfiltered	20														
MW-34	41.76	2112.041	05/31/07	06/26/2007	Unfiltered	67.8														
MW-34	44.16	2109.64	05/13/08	06/04/2008	Unfiltered	41.3														
MW-34	47.98	2105.82	05/08/09	06/10/2009	Unfiltered	78														
MW-34	50.68	2103.121	05/13/2010	06/17/2010	Filtered										0.92					

Consolidation Data Summary Table - Groundwater
Beaumont Site 1

	Water Level Data					Inorganics / Wet Chemistry														
Sample Location	**Depth to Water (feet below ground surface)**	**Groundwater Elevation (feet above mean sea level)**	**Elevation Date**	**Sample Date**	**Filter Status**	**Perchlorate -ug/L**	**Chlorate -ug/L**	**Alkalinity,Total -mg/L**	**Bicarbonate Alkalinity -mg/L**	**Carbonate Alkalinity -mg/L**	**Hydroxide -mg/L**	**Chemical Oxygen Demand -mg/L**	**Chloride -mg/L**	**Total Dissolved Solids -mg/L**	**Dissolved Organic Carbon -mg/L**	**Total Organic Carbon -mg/L**	**Nitrate as N -mg/L**	**Nitrite as N -mg/L**	**Sulfate -mg/L**	**Sulfide -mg/L**
MW-34	50.68	2103.121	05/13/2010	06/17/2010	Unfiltered	61	<1.0	210	260	<1.7			17				19	<0.017	20	
MW-34	43.57	2110.23	6/3/2011	06/16/2011	Unfiltered	110														
MW-34	45.46	2108.34	5/24/2012	6/8/2012	Unfiltered	54														
MW-34	50.26	2103.54	5/16/2013	06/06/2013	Unfiltered	65														
MW-34	54.26	2099.54	5/7/2014	5/28/2014	Unfiltered	58.0														
MW-34	58.04	2095.76	5/14/2015	05/22/15	Unfiltered	41.0														
MW-35	66.71	2101.63	05/20/02	05/21/2002	Unfiltered	<1.8														
MW-35	70.18	2100.80	07/10/03	07/31/2003	Unfiltered	<0.46														
MW-35	73.91	2097.07	06/17/04	07/14/2004	Unfiltered	<0.46														
MW-35	42.87	2128.11	06/01/05	06/30/2005	Unfiltered	<0.59														
MW-35	54.67	2116.312	05/31/06	06/20/2006	Unfiltered	<0.43														
MW-35	61.28	2109.702	05/31/07	06/12/2007	Unfiltered	<0.5														
MW-35	61.34	2109.64	05/14/08	06/04/2008	Unfiltered	<0.5														
MW-35	66.61	2104.37	05/08/09	06/08/2009	Unfiltered	<0.36														
MW-35	68.09	2102.892	05/13/2010	06/14/2010	Filtered										0.80					
MW-35	68.09	2102.892	05/13/2010	06/14/2010	Unfiltered	0.24	<1.0	52	63	<1.7			6.3				1.3	<0.017	4.3	
MW-35	55.51	2115.47	6/3/2011	06/20/2011	Unfiltered	0.38														
MW-35	63.98	2107.00	5/22/2012	6/7/2012	Unfiltered	0.45														
MW-35	69.27	2101.71	5/14/2013	05/31/2013	Unfiltered	0.63														
MW-35	73.58	2097.40	5/14/2014	5/20/2014	Unfiltered	1.10														
MW-35	77.20	2093.78	5/13/2015	05/22/15	Unfiltered	1.20														
MW-36	96.45	2106.08	05/20/02	05/21/2002	Unfiltered	36.7														
MW-36	75.88	2129.30	07/10/03	07/24/2003	Unfiltered	<0.46														
MW-36	87.85	2117.33	06/17/04	07/02/2004	Unfiltered	<0.46														
MW-36	55.81	2149.37	06/01/05	07/01/2005	Unfiltered	<0.59														
MW-36	75.46	2129.722	05/31/06	06/20/2006	Unfiltered	0.71 Jq														
MW-36	84.14	2121.042	05/31/07	06/26/2007	Unfiltered	<0.5														
MW-36	67.94	2137.24	05/14/08	06/04/2008	Unfiltered	<0.5														
MW-36	73.42	2131.76	05/08/09	06/08/2009	Unfiltered	<0.36														
MW-36	63.18	2142.002	05/13/2010	06/14/2010	Filtered										0.93					
MW-36	63.18	2142.002	05/13/2010	06/14/2010	Unfiltered	0.35	<1.0 UJc	65	79	<1.7			8.5				6.5	<0.017	8.0	
MW-36	57.47	2147.71	6/3/2011	06/21/2011	Unfiltered	0.28														
MW-36	79.42	2125.76	5/24/2012	6/8/2012	Unfiltered	0.47														
MW-36	86.98	2118.20	5/16/2013	06/06/2013	Unfiltered	0.86														
MW-36	88.99	2116.19	5/7/2014	5/19/2014	Unfiltered	0.830														
MW-36	95.38	2109.80	5/14/2015	06/03/15	Unfiltered	0.710														
MW-37	38.26	1999.99	05/20/02	05/21/2002	Unfiltered	<5.4														
MW-37	33.49	2007.48	07/10/03	07/23/2003	Unfiltered	<0.46														

Consolidation Data Summary Table - Groundwater
Beaumont Site 1

	Water Level Data					Inorganics / Wet Chemistry														
Sample Location	**Depth to Water (feet below ground surface)**	**Groundwater Elevation (feet above mean sea level)**	**Elevation Date**	**Sample Date**	**Filter Status**	**Perchlorate -ug/L**	**Chlorate -ug/L**	**Alkalinity,Total -mg/L**	**Bicarbonate Alkalinity -mg/L**	**Carbonate Alkalinity -mg/L**	**Hydroxide -mg/L**	**Chemical Oxygen Demand -mg/**	**Chloride -mg/L**	**Total Dissolved Solids -mg/L**	**Dissolved Organic Carbon -mg/**	**Total Organic Carbon -mg/L**	**Nitrate as N -mg/L**	**Nitrite as N -mg/L**	**Sulfate -mg/L**	**Sulfide -mg/L**
MW-37	38.08	2002.89	06/18/04	06/29/2004	Unfiltered	<0.46														
MW-37	15.58	2025.39	06/02/05	06/27/2005	Unfiltered	<0.59														
MW-37	25.02	2015.954	05/31/06	06/07/2006	Unfiltered	<0.43														
MW-37	35.84	2005.134	05/29/07	06/14/2007	Unfiltered	<0.5														
MW-37	38.72	2002.25	11/08/07	11/08/2007	Unfiltered	<0.5									1.32		<0.05		41.9	
MW-37	24.42	2016.55	05/12/08	05/29/2008	Unfiltered	<0.5									0.815 Jq		0.496		34.4	
MW-37	27.38	2013.59	05/11/09	06/11/2009	Unfiltered	<0.36									1.8		0.019 Jq		84	
MW-38	47.09	1980.49	05/20/02	05/21/2002	Unfiltered	<1.8														
MW-39	39.98	2101.56	05/20/02	05/29/2002	Unfiltered	808														
MW-40	38.17	2085.52	05/20/02	05/24/2002	Unfiltered	1250			103				9.3	255			7.4	<0.058	20.1	
MW-40	39.96	2086.43	07/10/03	07/25/2003	Unfiltered	930														
MW-40	43.82	2082.57	06/18/04	06/30/2004	Unfiltered	250														
MW-40	35.02	2091.37	06/01/05	07/01/2005	Unfiltered	530														
MW-40	36.44	2089.953	05/30/06	07/06/2006	Unfiltered	790														
MW-40	38.34	2088.053	05/30/07	06/20/2007	Unfiltered	941														
MW-40	38.35	2088.04	05/12/08	06/06/2008	Unfiltered	352														
MW-40	40.33	2086.06	05/11/09	06/17/2009	Unfiltered	840														
MW-40	41.33	2085.063	05/14/2010	06/16/2010	Filtered										0.66 Jq					
MW-40	41.33	2085.063	05/14/2010	06/16/2010	Unfiltered	750	<200	110	140	<1.7			6.9				5.8	<0.017	18	
MW-40	40.35	2086.04	6/2/2011	06/17/2011	Unfiltered	460														
MW-40	40.78	2085.61	5/21/2012	6/6/2012	Unfiltered	330														
MW-40	42.37	2084.02	5/14/2013	05/30/2013	Unfiltered	280														
MW-40	44.35	2082.04	5/9/2014	5/22/2014	Unfiltered	310														
MW-40	46.18	2080.21	5/12/2015	05/29/15	Unfiltered	220														
MW-42	8.05	2081.81	05/20/02	05/28/2002	Unfiltered	37.4			111 Bk				9.7 Bk	219 Bk			<0.019	<0.058	26.9 Bk	
MW-42	9.60	2082.95	07/11/03	07/30/2003	Unfiltered	180														
MW-42	12.20	2080.35	06/17/04	07/01/2004	Unfiltered	200														
MW-42	5.22	2087.33	06/01/05	06/28/2005	Unfiltered	100														
MW-42	6.46	2086.09	05/30/06	06/09/2006	Unfiltered	<0.43														
MW-42	7.44	2085.11	05/30/07	06/21/2007	Unfiltered	4.84														
MW-42	6.73	2085.82	05/13/08	06/09/2008	Unfiltered	<0.5														
MW-42	8.14	2084.41	05/07/09	06/11/2009	Unfiltered	<0.36														
MW-43	5.41	2060.40	05/20/02	05/29/2002	Unfiltered	89.6			79.6				6.4 Bk	146 Bk			0.49 Bk	<0.036	10.1 Bk	
MW-43	6.25	2062.33	07/10/03	07/22/2003	Unfiltered	110														
MW-43	7.38	2061.20	06/18/04	06/25/2004	Unfiltered	140														
MW-43	3.68	2064.897	05/31/06	06/06/2006	Unfiltered	72														
MW-43	4.22	2064.36	05/13/08	05/29/2008	Unfiltered	69.2		82.5	<1	<1			5.92	215	0.555 Jq		0.846		11.7	
MW-43	5.46	2063.117	05/17/2010	06/10/2010	Filtered										0.95					

Consolidation Data Summary Table - Groundwater
Beaumont Site 1

	Water Level Data					Inorganics / Wet Chemistry														
Sample Location	**Depth to Water (feet below ground surface)**	**Groundwater Elevation (feet above mean sea level)**	**Elevation Date**	**Sample Date**	**Filter Status**	**Perchlorate -ug/L**	**Chlorate -ug/L**	**Alkalinity,Total -mg/L**	**Bicarbonate Alkalinity -mg/L**	**Carbonate Alkalinity -mg/L**	**Hydroxide -mg/L**	**Chemical Oxygen Demand -mg/**	**Chloride -mg/L**	**Total Dissolved Solids -mg/L**	**Dissolved Organic Carbon -mg/**	**Total Organic Carbon -mg/L**	**Nitrate as N -mg/L**	**Nitrite as N -mg/L**	**Sulfate -mg/L**	**Sulfide -mg/L**
MW-43	5.46	2063.117	05/17/2010	06/10/2010	Unfiltered	65 Jd	<1.0	83	100	<1.7			5.7				0.94 Je	<0.017	11	
MW-43	5.10	2063.48	5/24/2012	6/14/2012	Filtered										0.41 Jq					
MW-43	5.10	2063.48	5/24/2012	6/14/2012	Unfiltered	51		78	95	<1.7	<1.7		4.6				0.95		9.7	
MW-43	7.60	2060.98	11/14/2012	11/26/2012	Filtered										0.29 Jq					
MW-43	7.60	2060.98	11/14/2012	11/26/2012	Unfiltered	54		83	100	<1.7	<1.7		5.8				0.77		8.7	
MW-43	6.41	2062.17	5/15/2013	06/05/2013	Filtered										0.98					
MW-43	6.41	2062.17	5/15/2013	06/05/2013	Unfiltered	46		87	110	<1.7	<1.7		5.3				0.95		11	
MW-43	8.15	2060.43	5/9/2014	5/21/2014	Filtered										2.00 Jq					
MW-43	8.15	2060.43	5/9/2014	5/21/2014	Unfiltered	45.0														
MW-43	10.15	2058.43	5/13/2015	05/27/15	Unfiltered	39.0											4.47			
MW-44	32.63	2096.06	12/15/2010	01/19/2011	Filtered										0.40 BJkq					
MW-44	32.63	2096.06	12/15/2010	01/19/2011	Unfiltered	990	<1.0	91	110	<1.7			8.6	230			12 Jd	<0.017	16	
MW-45	0.00	2068.90	05/20/02	05/20/2002	Unfiltered	336			64.9				6.4	143			1.7	<0.036	10.2	
MW-45	0.00	2071.63	07/10/03	07/22/2003	Unfiltered	320														
MW-45	0.00	2071.63	06/18/04	06/25/2004	Unfiltered	300														
MW-45	0.00	2071.63	06/02/05	06/22/2005	Unfiltered	210														
MW-45	0.00	2071.625	05/31/06	06/06/2006	Unfiltered	190														
MW-45	Artesian	Artesian	05/30/07	06/13/2007	Unfiltered	190														
MW-45	0.00	2068.18	05/14/08	06/02/2008	Unfiltered	166			72.5	<1			6	150 Je			1.84		11.1	
MW-45	4.2 PSI	2077.88	05/12/09	06/12/2009	Unfiltered	150														
MW-45	3.80 PSI	2076.954	05/17/2010	06/15/2010	Filtered										0.27 Jq					
MW-45	3.80 PSI	2076.954	05/17/2010	06/15/2010	Unfiltered	160	<1.0	73	89	<1.7			4.6				1.6	<0.017	9.2	
MW-45	6.0 PSI	2082.04	6/2/2011	06/13/2011	Unfiltered	120														
MW-45	4.30 PSI	2078.11	5/24/2012	6/14/2012	Unfiltered	110														
MW-45	3.2 PSI	2075.57	5/15/2013	06/06/2013	Unfiltered	100														
MW-45	2.8 PSI	2074.64	5/9/2014	5/20/2014	Unfiltered	120														
MW-45	1.8 PSI	2073.96	5/13/2015	05/27/15	Unfiltered	90.0														
MW-46	51.82	2017.58	05/20/02	05/23/2002	Unfiltered	<36			159				7.4	254			0.10	<0.036	10.5	
MW-46	52.79	2019.38	06/18/04	06/29/2004	Unfiltered	<0.46														
MW-46	37.49	2034.68	06/02/05	06/29/2005	Unfiltered	37														
MW-46	46.12	2026.051	05/31/06	07/05/2006	Unfiltered	5.2														
MW-46	51.03	2021.141	05/29/07	06/15/2007	Unfiltered	<0.5														
MW-46	46.06	2026.11	05/13/08	06/03/2008	Unfiltered	<0.5														
MW-46	48.20	2023.97	05/12/09	06/11/2009	Unfiltered	<0.36														
MW-46	51.99	2020.18	11/04/2009	11/16/2009	Unfiltered	0.52														
MW-46	46.97	2025.201	05/17/2010	06/16/2010	Filtered										2.7					
MW-46	46.97	2025.201	05/17/2010	06/16/2010	Unfiltered	0.22	<1.0	110	140	<1.7			6.3				0.14 Jq	<0.017	12	
MW-46	43.41	2028.76	6/2/2011	06/09/2011	Unfiltered	4.6														

Consolidation Data Summary Table - Groundwater
Beaumont Site 1

	Water Level Data					Inorganics / Wet Chemistry														
Sample Location	**Depth to Water (feet below ground surface)**	**Groundwater Elevation (feet above mean sea level)**	**Elevation Date**	**Sample Date**	**Filter Status**	**Perchlorate -ug/L**	**Chlorate -ug/L**	**Alkalinity,Total -mg/L**	**Bicarbonate Alkalinity -mg/L**	**Carbonate Alkalinity -mg/L**	**Hydroxide -mg/L**	**Chemical Oxygen Demand -mg/L**	**Chloride -mg/L**	**Total Dissolved Solids -mg/L**	**Dissolved Organic Carbon -mg/L**	**Total Organic Carbon -mg/L**	**Nitrate as N -mg/L**	**Nitrite as N -mg/L**	**Sulfate -mg/L**	**Sulfide -mg/L**
MW-46	48.76	2023.41	5/24/2012	6/7/2012	Unfiltered	0.34														
MW-46	51.72	2020.45	5/15/2013	05/31/2013	Unfiltered	0.26														
MW-46	52.34	2019.83	5/9/2014	5/20/2014	Unfiltered	<0.10														
MW-46	52.68	2019.49	5/13/2015	05/27/15	Unfiltered	<0.100														
MW-47	0.00	2077.68	05/20/02	05/20/2002	Unfiltered	12.5														
MW-47	0.00	2077.68	07/10/03	07/22/2003	Unfiltered	16														
MW-47	0.00	2077.68	06/18/04	06/25/2004	Unfiltered	17														
MW-47	0.00	2077.68	06/02/05	06/22/2005	Unfiltered	19														
MW-47	0.00	2077.682	05/31/06	06/07/2006	Unfiltered	9.4														
MW-47	Artesian	Artesian	05/29/07	06/13/2007	Unfiltered	6.7														
MW-47	0.00	2076.67	05/13/08	06/02/2008	Unfiltered	5.89														
MW-47	3.1 PSI	2083.83	05/12/09	06/19/2009	Unfiltered	5.0														
MW-47	3.00 PSI	2083.595	05/17/2010	06/16/2010	Filtered										0.31 Jq					
MW-47	3.00 PSI	2083.595	05/17/2010	06/16/2010	Unfiltered	4.8	<1.0	82	100	<1.7			3.8				1.9	<0.017	9.8	
MW-47	5.0 PSI	2088.22	6/2/2011	06/13/2011	Unfiltered	3.9														
MW-47	4.00 PSI	2085.91	5/24/2012	6/14/2012	Unfiltered	4.1														
MW-47	1.7 PSI	2080.60	5/9/2014	5/20/2014	Unfiltered	3.60														
MW-48	10.29	2066.21	07/10/03	07/22/2003	Unfiltered	<0.46														
MW-48	11.51	2064.99	06/18/04	06/25/2004	Unfiltered	<0.46														
MW-48	6.6	2069.897	05/31/06	06/07/2006	Unfiltered	<0.43														
MW-48	8.75	2067.69	05/13/08	06/03/2008	Unfiltered	<0.5														
MW-48	9.35	2067.085	05/17/2010	06/10/2010	Filtered										3.2					
MW-48	9.35	2067.085	05/17/2010	06/10/2010	Unfiltered	<0.071 Rd	<1.0	150	180	<1.7			4.9				<0.11	<0.017	<0.37	
MW-48	8.36	2068.08	5/24/2012	6/20/2012	Filtered										1.3					
MW-48	8.36	2068.08	5/24/2012	6/20/2012	Unfiltered	<0.071		150	190	<1.7	<1.7		5.1				<0.11		1.2	
MW-48	9.89	2066.55	11/14/2012	11/28/2012	Filtered										1.1					
MW-48	9.89	2066.55	11/14/2012	11/28/2012	Unfiltered	<0.071		170	210	<1.7	<1.7		7.9				<0.11		6.3	
MW-48	9.21	2067.23	5/15/2013	06/05/2013	Filtered										1.4					
MW-48	9.21	2067.23	5/15/2013	06/05/2013	Unfiltered	<0.071		150	180	<1.7	<1.7		5.8				<0.11		1.5	
MW-48	10.72	2065.72	5/9/2014	5/21/2014	Filtered										2.00 Jq					
MW-48	10.72	2065.72	5/9/2014	5/21/2014	Unfiltered	<0.10														
MW-48	11.84	2064.60	5/13/2015	05/27/15	Unfiltered	<0.100											<0.00200			
MW-49	31.30	2099.62	07/11/03	07/25/2003	Unfiltered	740														
MW-49	34.83	2096.09	06/17/04	07/01/2004	Unfiltered	720														
MW-49	8.51	2122.41	06/01/05	06/28/2005	Unfiltered	940														
MW-49	16.78	2114.14	05/30/06	06/08/2006	Unfiltered	400														
MW-49	23.76	2107.16	05/30/07	06/19/2007	Unfiltered	1030														
MW-49	23.27	2107.65	05/13/08	06/09/2008	Unfiltered	413														

Consolidation Data Summary Table - Groundwater
Beaumont Site 1

	Water Level Data					Inorganics / Wet Chemistry														
Sample Location	**Depth to Water (feet below ground surface)**	**Groundwater Elevation (feet above mean sea level)**	**Elevation Date**	**Sample Date**	**Filter Status**	**Perchlorate -ug/L**	**Chlorate -ug/L**	**Alkalinity,Total -mg/L**	**Bicarbonate Alkalinity -mg/L**	**Carbonate Alkalinity -mg/L**	**Hydroxide -mg/L**	**Chemical Oxygen Demand -mg/**	**Chloride -mg/L**	**Total Dissolved Solids -mg/L**	**Dissolved Organic Carbon -mg/**	**Total Organic Carbon -mg/L**	**Nitrate as N -mg/L**	**Nitrite as N -mg/L**	**Sulfate -mg/L**	**Sulfide -mg/L**
MW-49	27.86	2103.06	05/07/09	06/18/2009	Unfiltered	630														
MW-49	29.75	2101.17	05/17/2010	06/10/2010	Filtered										6.7					
MW-49	29.75	2101.17	05/17/2010	06/10/2010	Unfiltered	790 Jd	<10	71	87	<1.7			4.7				4.3	<0.017	6.0	
MW-49	31.60	2099.32	12/15/2010	01/10/2011	Filtered										0.88					
MW-49	31.60	2099.32	12/15/2010	01/10/2011	Unfiltered	370	<100	61	74	<1.7			5.2	140			4.3	<0.017	5.9	
MW-49	19.56	2111.36	6/3/2011	06/17/2011	Unfiltered	280														
MW-49	25.43	2105.49	5/22/2012	6/11/2012	Unfiltered	1100														
MW-49	34.34	2096.58	5/9/2014	5/21/2014	Unfiltered	640														
MW-50	47.50	2101.26	05/20/02	05/21/2002	Unfiltered	272			60.7				5.8	121			4.0	<0.036	4.3	
MW-50	51.27	2100.16	12/17/2010	01/18/2011	Filtered										0.63 BJkq					
MW-50	51.27	2100.16	12/17/2010	01/18/2011	Unfiltered	450	<1.0	52	63	<1.7			5.8 Bk	130			4.1	<0.017	6.3	
MW-51	41.70	2094.01	10/29/92	08/20/1992	Unfiltered												25			
MW-51	38.16	2100.20	12/15/2010	01/18/2011	Filtered										2.3 Bk					
MW-51	38.16	2100.20	12/15/2010	01/18/2011	Unfiltered	620	<1.0	62	76	<1.7			6.6 Bk	180			5.6	<0.017	7.0	
MW-52	39.75	2093.78	10/29/92	08/21/1992	Unfiltered												24.6			
MW-52	36.55	2099.63	12/15/2010	01/18/2011	Filtered										0.92 Bk					
MW-52	36.55	2099.63	12/15/2010	01/18/2011	Unfiltered	720	<1.0	62	76	<1.7			5.9 Bk	170			8.1	<0.017	8.1	
MW-53	56.12	2094.51	10/29/92	09/02/1992	Unfiltered												4.7			
MW-53	56.41	2096.88	06/17/04	07/01/2004	Unfiltered	550														
MW-53	27.59	2125.70	06/01/05	06/30/2005	Unfiltered	160														
MW-53	37.56	2115.733	05/31/06	06/30/2006	Unfiltered	190														
MW-53	43.95	2109.343	05/30/07	06/27/2007	Unfiltered	127														
MW-53	44.31	2108.98	05/13/08	06/06/2008	Unfiltered	114														
MW-53	49.26	2104.03	05/07/09	06/11/2009	Unfiltered	98														
MW-53	51.14	2102.153	05/17/2010	06/16/2010	Filtered										0.73					
MW-53	51.14	2102.153	05/17/2010	06/16/2010	Unfiltered	74	<1.0	55	67	<1.7			4.5				2.2	<0.017	4.7	
MW-53	39.93	2113.36	6/3/2011	06/20/2011	Unfiltered	13														
MW-53	46.66	2106.63	5/22/2012	6/7/2012	Unfiltered	62														
MW-53	51.85	2101.44	5/15/2013	05/31/2013	Unfiltered	74														
MW-53	56.00	2097.29	5/9/2014	5/21/2014	Unfiltered	47.0														
MW-53	59.70	2093.59	5/13/2015	05/22/15	Unfiltered	38.0														
MW-54	56.02	2094.75	10/29/92	08/25/1992	Unfiltered												33.5			
MW-54	56.31	2097.13	06/17/04	07/08/2004	Unfiltered	1100														
MW-54	27.81	2125.63	06/01/05	07/01/2005	Unfiltered	1100														
MW-54	37.34	2116.095	06/01/06	07/07/2006	Unfiltered	450														
MW-54	43.71	2109.725	05/31/07	06/27/2007	Unfiltered	759														
MW-54	44.30	2109.14	05/13/08	06/09/2008	Unfiltered	420														
MW-54	49.20	2104.24	05/07/09	06/17/2009	Unfiltered	830														

Consolidation Data Summary Table - Groundwater
Beaumont Site 1

	Water Level Data					Inorganics / Wet Chemistry														
Sample Location	**Depth to Water (feet below ground surface)**	**Groundwater Elevation (feet above mean sea level)**	**Elevation Date**	**Sample Date**	**Filter Status**	**Perchlorate -ug/L**	**Chlorate -ug/L**	**Alkalinity,Total -mg/L**	**Bicarbonate Alkalinity -mg/L**	**Carbonate Alkalinity -mg/L**	**Hydroxide -mg/L**	**Chemical Oxygen Demand -mg/**	**Chloride -mg/L**	**Total Dissolved Solids -mg/L**	**Dissolved Organic Carbon -mg/**	**Total Organic Carbon -mg/L**	**Nitrate as N -mg/L**	**Nitrite as N -mg/L**	**Sulfate -mg/L**	**Sulfide -mg/L**
MW-54	51.14	2102.295	05/13/2010	06/18/2010	Filtered										0.59 Jq					
MW-54	51.14	2102.295	05/13/2010	06/18/2010	Unfiltered	1000	<200	68	83	<1.7			6.3				11	<0.017	9.2	
MW-54	40.10	2113.34	6/3/2011	06/20/2011	Unfiltered	940														
MW-54	46.49	2106.95	5/23/2012	6/15/2012	Unfiltered	940														
MW-54	51.75	2101.69	5/16/2013	06/11/2013	Unfiltered	940														
MW-54	55.91	2097.53	5/7/2014	5/28/2014	Unfiltered	1000														
MW-54	59.60	2093.84	5/14/2015	05/22/15	Unfiltered	980														
MW-55	68.98	2094.55	10/29/92	08/26/1992	Unfiltered												10.6			
MW-55	69.32	2097.34	06/17/04	07/09/2004	Unfiltered	770														
MW-55	50.13	2116.533	06/01/06	07/11/2006	Unfiltered	1000														
MW-55	56.61	2110.053	05/31/07	06/27/2007	Unfiltered	1370														
MW-55	57.30	2109.36	05/14/08	06/12/2008	Unfiltered	1750														
MW-55	62.21	2104.45	05/08/09	06/17/2009	Unfiltered	1600														
MW-55	64.32	2102.34	11/06/2009	11/12/2009	Unfiltered	1700														
MW-55	64.14	2102.523	05/13/2010	06/15/2010	Filtered										1.0					
MW-55	64.14	2102.523	05/13/2010	06/15/2010	Unfiltered	2500	<500	52	63	<1.7			7.0				9.8	<0.017	6.7	
MW-55	59.49	2107.17	5/23/2012	6/22/2012	Unfiltered	510														
MW-55	68.90	2097.76	5/7/2014	6/4/2014	Unfiltered	1300														
MW-56A	51.22	2089.22	05/20/02	05/22/2002	Unfiltered	<1.8			58.6				13.7	184			0.14	<0.073	11.7	
MW-56A	54.44	2088.65	07/11/03	07/24/2003	Unfiltered	<0.46														
MW-56A	57.85	2085.24	06/17/04	07/06/2004	Unfiltered	<0.46														
MW-56A	41.9	2101.186	05/31/06	07/06/2006	Unfiltered	<0.43														
MW-56A	46.85	2096.24	05/13/08	06/09/2008	Unfiltered	<0.5		103	83	20			15.6	305			<0.05		13.2	
MW-56A	52.72	2090.366	05/17/2010	06/03/2010	Filtered										0.26 Jq					
MW-56A	52.72	2090.366	05/17/2010	06/03/2010	Unfiltered	0.98	<1.0	100	110	8.4			12				<0.11	<0.017	12	
MW-56A	48.74	2094.35	5/22/2012	6/5/2012	Unfiltered	<0.071														
MW-56A	57.11	2085.98	5/9/2014	5/27/2014	Unfiltered	<0.10														
MW-56B	38.66	2101.27	05/20/02	05/28/2002	Unfiltered	469			86.9 Bk				8.6 Bk	236 Bk			9.9	<0.12	10.9 Bk	
MW-56B	42.58	2100.00	07/11/03	07/29/2003	Unfiltered	350														
MW-56B	45.78	2096.80	06/17/04	07/07/2004	Unfiltered	330														
MW-56B	26.94	2115.64	06/01/06	06/29/2006	Unfiltered	450														
MW-56B	33.72	2108.86	05/13/08	06/09/2008	Unfiltered	120		97.5	97.5	<1			9.88	375			10.3		10.6	
MW-56B	40.5	2102.08	05/17/2010	06/03/2010	Filtered										3.6					
MW-56B	40.5	2102.08	05/17/2010	06/03/2010	Unfiltered	460	<1.0	96	120	<1.7			7.8				10	<0.017	9.6	
MW-56B	36.03	2106.55	5/22/2012	6/5/2012	Unfiltered	400														
MW-56B	45.32	2097.26	5/9/2014	5/27/2014	Unfiltered	390														
MW-56C	45.82	2094.32	10/29/92	09/14/1992	Unfiltered												6.2			
MW-56C	42.51	2100.26	07/11/03	07/30/2003	Unfiltered	1500														

Consolidation Data Summary Table - Groundwater
Beaumont Site 1

	Water Level Data					Inorganics / Wet Chemistry														
Sample Location	**Depth to Water (feet below ground surface)**	**Groundwater Elevation (feet above mean sea level)**	**Elevation Date**	**Sample Date**	**Filter Status**	**Perchlorate -ug/L**	**Chlorate -ug/L**	**Alkalinity,Total -mg/L**	**Bicarbonate Alkalinity -mg/L**	**Carbonate Alkalinity -mg/L**	**Hydroxide -mg/L**	**Chemical Oxygen Demand -mg/**	**Chloride -mg/L**	**Total Dissolved Solids -mg/L**	**Dissolved Organic Carbon -mg/**	**Total Organic Carbon -mg/L**	**Nitrate as N -mg/L**	**Nitrite as N -mg/L**	**Sulfate -mg/L**	**Sulfide -mg/L**
MW-56C	45.95	2096.82	06/17/04	07/08/2004	Unfiltered	1100														
MW-56C	18.51	2124.26	06/01/05	06/28/2005	Unfiltered	850														
MW-56C	27.37	2115.398	05/31/06	07/07/2006	Unfiltered	910														
MW-56C	33.57	2109.198	05/30/07	06/20/2007	Unfiltered	1040														
MW-56C	34.24	2108.53	05/13/08	06/10/2008	Unfiltered	157		65	65	<1			7.56	185			8.66		9.26	
MW-56C	38.95	2103.82	05/07/09	06/11/2009	Unfiltered	880														
MW-56C	40.94	2101.828	05/17/2010	06/03/2010	Filtered										0.83					
MW-56C	40.94	2101.828	05/17/2010	06/03/2010	Unfiltered	1000	<1.0	65	79	<1.7			5.7				9.2	<0.017	8.3	
MW-56C	30.36	2112.41	6/3/2011	06/20/2011	Unfiltered	830														
MW-56C	36.36	2106.41	5/22/2012	6/5/2012	Unfiltered	830														
MW-56C	41.47	2101.30	5/16/2013	06/11/2013	Unfiltered	870														
MW-56C	45.58	2097.19	5/9/2014	5/27/2014	Unfiltered	870														
MW-56C	49.24	2093.53	5/13/2015	05/22/15	Unfiltered	910														
MW-56D	45.37	2094.48	10/29/92	09/14/1992	Unfiltered												6			
MW-56D	42.06	2100.42	07/11/03	07/29/2003	Unfiltered	650														
MW-56D	45.72	2096.76	06/17/04	07/08/2004	Unfiltered	660														
MW-56D	26.89	2115.593	05/31/06	07/11/2006	Unfiltered	670														
MW-57A	41.94	2101.40	05/20/02	05/29/2002	Unfiltered	1250			61.8 Bk				7.0 Bk	181 Bk			8.7	<0.12	9.8 Bk	
MW-57A	49.08	2096.90	06/17/04	07/07/2004	Unfiltered	1000														
MW-57A	30.18	2115.801	05/31/06	07/05/2006	Unfiltered	940														
MW-57B	48.90	2094.68	10/29/92	09/17/1992	Unfiltered												8.2			
MW-57B	42.13	2101.45	05/20/02	05/28/2002	Unfiltered	608														
MW-57B	49.22	2096.97	06/17/04	07/07/2004	Unfiltered	350														
MW-57B	30.35	2115.844	05/31/06	07/11/2006	Unfiltered	670														
MW-57C	48.74	2094.64	10/29/92	09/17/1992	Unfiltered												8			
MW-57C	49.04	2096.98	06/17/04	07/07/2004	Unfiltered	680														
MW-57C	30.15	2115.874	05/31/06	07/07/2006	Unfiltered	590														
MW-57D	49.17	2096.93	06/17/04	07/07/2004	Unfiltered	1300														
MW-57D	21.32	2124.78	06/01/05	06/27/2005	Unfiltered	1100														
MW-57D	30.35	2115.75	05/31/06	07/10/2006	Unfiltered	830														
MW-58A	43.94	2094.12	10/29/92	09/17/1992	Unfiltered												7.7			
MW-58A	40.62	2100.11	07/11/03	07/24/2003	Unfiltered	18														
MW-58A	44.24	2096.49	06/17/04	07/06/2004	Unfiltered	260														
MW-58A	25.65	2115.08	05/30/06	06/14/2006	Unfiltered	520														
MW-58B	40.61	2100.17	07/11/03	07/29/2003	Unfiltered	440														
MW-58B	44.10	2096.68	06/17/04	07/06/2004	Unfiltered	350														
MW-58B	25.53	2115.25	05/30/06	06/14/2006	Unfiltered	910														
MW-58C	40.93	2100.09	07/11/03	07/28/2003	Unfiltered	1100														

Consolidation Data Summary Table - Groundwater
Beaumont Site 1

	Water Level Data					Inorganics / Wet Chemistry														
Sample Location	**Depth to Water (feet below ground surface)**	**Groundwater Elevation (feet above mean sea level)**	**Elevation Date**	**Sample Date**	**Filter Status**	**Perchlorate -ug/L**	**Chlorate -ug/L**	**Alkalinity,Total -mg/L**	**Bicarbonate Alkalinity -mg/L**	**Carbonate Alkalinity -mg/L**	**Hydroxide -mg/L**	**Chemical Oxygen Demand -mg/L**	**Chloride -mg/L**	**Total Dissolved Solids -mg/L**	**Dissolved Organic Carbon -mg/L**	**Total Organic Carbon -mg/L**	**Nitrate as N -mg/L**	**Nitrite as N -mg/L**	**Sulfate -mg/L**	**Sulfide -mg/L**
MW-58C	44.45	2096.57	06/17/04	07/06/2004	Unfiltered	1300														
MW-58C	25.94	2115.08	05/30/06	06/14/2006	Unfiltered	620														
MW-58D	37.40	2100.91	05/20/02	05/29/2002	Unfiltered	798			64.9 Bk				7.4 Bk	192 Bk			7.9	<0.12	9.9 Bk	
MW-58D	40.87	2100.07	07/11/03	07/29/2003	Unfiltered	650														
MW-58D	44.42	2096.52	06/17/04	07/06/2004	Unfiltered	320														
MW-58D	16.45	2124.49	06/01/05	06/28/2005	Unfiltered	770														
MW-58D	25.87	2115.07	05/30/06	06/14/2006	Unfiltered	820														
MW-59A	86.50	2090.45	10/29/92	08/28/1992	Unfiltered												10.4			
MW-59A	78.24	2098.71	05/20/02	05/23/2002	Unfiltered	9.8														
MW-59A	74.31	2105.83	05/14/08	06/06/2008	Unfiltered	1180														
MW-59A	81.45	2098.686	05/13/2010	06/10/2010	Filtered										1.5					
MW-59A	81.45	2098.686	05/13/2010	06/10/2010	Unfiltered	1400 Jd	<1000	97	120	<1.7			11				0.63	0.28	9.2	
MW-59A	75.45	2104.69	5/22/2012	6/22/2012	Unfiltered	2000														
MW-59A	80.65	2099.49	5/16/2013	06/12/2013	Unfiltered	1800														
MW-59A	82.84	2097.30	11/7/2013	11/13/2013	Unfiltered	1600														
MW-59A	84.90	2095.24	5/7/2014	5/27/2014	Unfiltered	1800														
MW-59A	86.91	2093.23	11/11/2014	11/14/2014	Unfiltered	2400														
MW-59A	88.66	2091.48	05/14/2015	05/21/15	Unfiltered	2000														
MW-59A	90.11	2090.03	11/03/15	11/6/2015	Unfiltered	2260														
MW-59B	73.65	2103.53	05/20/02	05/30/2002	Unfiltered	5400			60.7				8.7 Bk	282			17.2	<0.23	16.4 Bk	
MW-59B	67.8	2112.591	05/31/07	06/22/2007	Unfiltered	4180														
MW-59B	70.13	2110.26	05/14/08	06/11/2008	Unfiltered	4190														
MW-59B	74.05	2106.34	05/07/09	06/09/2009	Unfiltered	4000														
MW-59B	76.37	2104.021	05/13/2010	06/10/2010	Filtered										1.0					
MW-59B	76.37	2104.021	05/13/2010	06/10/2010	Unfiltered	4400 Jd	<1000	62	76	<1.7			5.9				14	0.030 Jq	9.8	
MW-59B	66.73	2113.66	6/3/2011	07/06/2011	Unfiltered	4900														
MW-59B	70.85	2109.54	5/22/2012	6/25/2012	Unfiltered	3800														
MW-59B	76.02	2104.37	5/16/2013	06/12/2013	Unfiltered	4300														
MW-59B	80.24	2100.15	5/7/2014	5/27/2014	Unfiltered	3600														
MW-59B	84.10	2096.29	5/14/2015	05/21/15	Unfiltered	5200														
MW-59C	84.82	2091.89	10/29/92	09/16/1992	Unfiltered												2.5			
MW-59C	79.73	2100.20	07/14/03	07/28/2003	Unfiltered	4300														
MW-59C	82.93	2097.00	06/17/04	07/14/2004	Unfiltered	4100														
MW-59C	63.42	2116.509	06/01/06	07/10/2006	Unfiltered	4900														
MW-59D	83.15	2094.17	10/29/92	09/16/1992	Unfiltered												33			
MW-59D	79.05	2101.48	07/14/03	07/29/2003	Unfiltered	4600														
MW-59D	82.80	2097.73	06/17/04	07/14/2004	Unfiltered	5000														
MW-59D	84.68	2095.85	12/13/04	12/16/2004	Unfiltered	5300														

Consolidation Data Summary Table - Groundwater
Beaumont Site 1

	Water Level Data					Inorganics / Wet Chemistry														
Sample Location	**Depth to Water (feet below ground surface)**	**Groundwater Elevation (feet above mean sea level)**	**Elevation Date**	**Sample Date**	**Filter Status**	**Perchlorate -ug/L**	**Chlorate -ug/L**	**Alkalinity,Total -mg/L**	**Bicarbonate Alkalinity -mg/L**	**Carbonate Alkalinity -mg/L**	**Hydroxide -mg/L**	**Chemical Oxygen Demand -mg/L**	**Chloride -mg/L**	**Total Dissolved Solids -mg/L**	**Dissolved Organic Carbon -mg/L**	**Total Organic Carbon -mg/L**	**Nitrate as N -mg/L**	**Nitrite as N -mg/L**	**Sulfate -mg/L**	**Sulfide -mg/L**
MW-59D	55.03	2125.50	06/01/05	07/06/2005	Unfiltered	6200														
MW-59D	60.14	2120.39	11/28/05	12/14/2005	Unfiltered	6700														
MW-59D	63.45	2117.077	06/01/06	07/12/2006	Unfiltered	6900														
MW-59D	66.74	2113.787	12/01/06	12/07/2006	Unfiltered	7080														
MW-59D	69.84	2110.687	05/31/07	06/22/2007	Unfiltered	7100														
MW-59D	72.27	2108.26	11/14/07	11/14/2007	Unfiltered	6940														
MW-59D	71.34	2109.19	05/14/08	06/11/2008	Unfiltered	5670														
MW-59D	73.85	2106.677	12/01/08	11/11/2008	Unfiltered	7040														
MW-59D	75.54	2104.99	05/07/09	06/09/2009	Unfiltered	6100														
MW-59D	77.54	2102.99	11/06/2009	11/12/2009	Unfiltered	6500														
MW-59D	77.48	2103.047	05/13/2010	06/10/2010	Filtered										0.71					
MW-59D	77.48	2103.047	05/13/2010	06/10/2010	Unfiltered	6300 Jd	<1000	55	67	<1.7			7.9				15	<0.017	9.5	
MW-59D	72.47	2108.06	5/22/2012	6/25/2012	Unfiltered	5900														
MW-59D	81.98	2098.55	5/7/2014	5/27/2014	Unfiltered	4800														
MW-60A	77.77	2101.58	05/20/02	05/24/2002	Unfiltered	<1.8														
MW-60A	85.28	2097.31	06/17/04	07/16/2004	Unfiltered	4400														
MW-60A	87.04	2095.55	12/14/04	12/17/2004	Unfiltered	4800														
MW-60A	60.83	2121.76	06/01/05	07/05/2005	Unfiltered	4700														
MW-60A	63.01	2119.58	11/28/05	12/14/2005	Unfiltered	4100														
MW-60A	65.76	2116.834	06/01/06	07/12/2006	Unfiltered	5100														
MW-60A	68.92	2113.674	12/01/06	12/07/2006	Unfiltered	5910														
MW-60A	74.28	2108.31	05/14/08	06/10/2008	Unfiltered	5360		82.5	82.5	<1			13.4	225			9.03		8.96	
MW-60A	76.51	2106.084	12/01/08	11/11/2008	Unfiltered	5740														
MW-60A	78.15	2104.44	05/08/09	06/09/2009	Unfiltered	5300														
MW-60A	80.12	2102.47	11/06/2009	11/12/2009	Unfiltered	5700														
MW-60A	80.49	2102.104	05/13/2010	06/08/2010	Filtered										0.31 Jq					
MW-60A	80.49	2102.104	05/13/2010	06/08/2010	Unfiltered	5400 Jd	<1000	79	96	<1.7			11				8.8	<0.017	8.0	
MW-60A	81.88	2100.71	12/20/2010	01/06/2011	Unfiltered	4700														
MW-60A	72.16	2110.43	6/3/2011	06/21/2011	Unfiltered	4900														
MW-60A	72.97	2109.62	12/5/2011	12/12/2011	Unfiltered	4700														
MW-60A	75.14	2107.45	5/24/2012	6/22/2012	Unfiltered	4900														
MW-60A	77.70	2104.89	11/14/2012	11/29/2012	Unfiltered	6600														
MW-60A	84.41	2098.18	5/7/2014	5/27/2014	Unfiltered	4600														
MW-60B	84.67	2094.85	10/29/92	09/17/1992	Unfiltered												2.1			
MW-60B	76.63	2102.89	05/20/02	05/20/2002	Unfiltered	2710														
MW-60B	83.75	2099.02	06/17/04	07/16/2004	Unfiltered	1700														
MW-60B	63.84	2118.928	06/01/06	06/29/2006	Unfiltered	1200														
MW-60B	70.21	2112.558	05/31/07	06/15/2007	Unfiltered	1460														

Consolidation Data Summary Table - Groundwater
Beaumont Site 1

	Water Level Data					Inorganics / Wet Chemistry														
Sample Location	**Depth to Water (feet below ground surface)**	**Groundwater Elevation (feet above mean sea level)**	**Elevation Date**	**Sample Date**	**Filter Status**	**Perchlorate -ug/L**	**Chlorate -ug/L**	**Alkalinity,Total -mg/L**	**Bicarbonate Alkalinity -mg/L**	**Carbonate Alkalinity -mg/L**	**Hydroxide -mg/L**	**Chemical Oxygen Demand -mg/L**	**Chloride -mg/L**	**Total Dissolved Solids -mg/L**	**Dissolved Organic Carbon -mg/L**	**Total Organic Carbon -mg/L**	**Nitrate as N -mg/L**	**Nitrite as N -mg/L**	**Sulfate -mg/L**	**Sulfide -mg/L**
MW-60B	72.91	2109.86	05/14/08	06/09/2008	Unfiltered	1220		95	35	60			10.3	345			4.07		8.55	
MW-60B	76.65	2106.12	05/08/09	06/09/2009	Unfiltered	1200														
MW-60B	78.68	2104.09	11/06/2009	11/12/2009	Unfiltered	1200														
MW-60B	79.45	2103.318	05/13/2010	06/08/2010	Filtered										0.53 Jq					
MW-60B	79.45	2103.318	05/13/2010	06/08/2010	Unfiltered	1100 Jd	<1000	100	<1.7	56			8.5				3.7	<0.017	9.7	
MW-60B	80.70	2102.07	12/20/2010	01/06/2011	Unfiltered	1100														
MW-60B	71.82	2110.95	6/3/2011	06/21/2011	Unfiltered	1300														
MW-60B	71.64	2111.13	12/5/2011	12/12/2011	Unfiltered	900														
MW-60B	73.64	2109.13	5/24/2012	6/22/2012	Unfiltered	1100														
MW-60B	76.21	2106.56	11/14/2012	11/29/2012	Unfiltered	1800														
MW-60B	78.76	2104.01	5/16/2013	06/03/2013	Unfiltered	1700														
MW-60B	80.97	2101.80	11/7/2013	11/13/2013	Unfiltered	1600														
MW-60B	83.11	2099.66	5/7/2014	5/27/2014	Unfiltered	2000														
MW-60B	85.18	2097.59	11/12/2014	11/14/2014	Unfiltered	2000														
MW-60B	87.98	2094.79	05/14/2015	06/02/15	Unfiltered	1900														
MW-60B	89.52	2093.25	11/03/15	11/6/2015	Unfiltered	2180														
MW-61A	69.39	2117.56	06/01/06	07/17/2006	Unfiltered	13000														
MW-61A	78.98	2107.97	05/14/08	06/10/2008	Unfiltered	9560														
MW-61A	85.71	2101.24	05/08/09	06/05/2009	Unfiltered	10000														
MW-61A	87.39	2099.563	05/13/2010	06/07/2010	Filtered										3.7					
MW-61A	87.39	2099.563	05/13/2010	06/07/2010	Unfiltered	12000 Jd	<100	450	<1.7	230			13				2.3	0.99	14	
MW-61A	79.95	2107.00	5/24/2012	6/25/2012	Unfiltered	13000														
MW-61A	92.19	2094.76	5/7/2014	5/29/2014	Unfiltered	17000														
MW-61B	88.30	2095.29	10/29/92	09/16/1992	Unfiltered												4.9			
MW-61B	85.83	2100.94	06/17/04	07/15/2004	Unfiltered	120000														
MW-61B	61.12	2125.65	06/01/05	07/06/2005	Unfiltered	110000														
MW-61B	64.51	2122.258	06/01/06	07/13/2006	Unfiltered	73000														
MW-61B	71.36	2115.408	05/31/07	06/25/2007	Unfiltered	71500														
MW-61B	74.35	2112.42	05/14/08	06/11/2008	Unfiltered	71000		50	50	<1			43.8	510			21.7		26.4	
MW-61B	78.09	2108.68	05/08/09	06/05/2009	Unfiltered	74000														
MW-61B	80.3	2106.468	05/13/2010	06/07/2010	Filtered										1.2 Jf					
MW-61B	80.3	2106.468	05/13/2010	06/07/2010	Unfiltered	77000 Jd	<1000	56	68	<1.7			50				21	<0.017	22	
MW-61B	81.69	2105.08	12/20/2010	01/10/2011	Filtered										10					
MW-61B	81.69	2105.08	12/20/2010	01/10/2011	Unfiltered	93000	<10000	58	71	<1.7			52	550			21	<0.017	21	
MW-61B	71.59	2115.18	6/3/2011	07/06/2011	Unfiltered	81000														
MW-61B	74.49	2112.28	5/24/2012	6/25/2012	Unfiltered	52000														
MW-61B	79.73	2107.04	5/16/2013	06/03/2013	Unfiltered	51000														
MW-61B	84.18	2102.59	5/7/2014	5/29/2014	Unfiltered	86000														

Consolidation Data Summary Table - Groundwater
Beaumont Site 1

	Water Level Data					Inorganics / Wet Chemistry														
Sample Location	**Depth to Water (feet below ground surface)**	**Groundwater Elevation (feet above mean sea level)**	**Elevation Date**	**Sample Date**	**Filter Status**	**Perchlorate -ug/L**	**Chlorate -ug/L**	**Alkalinity,Total -mg/L**	**Bicarbonate Alkalinity -mg/L**	**Carbonate Alkalinity -mg/L**	**Hydroxide -mg/L**	**Chemical Oxygen Demand -mg/L**	**Chloride -mg/L**	**Total Dissolved Solids -mg/L**	**Dissolved Organic Carbon -mg/L**	**Total Organic Carbon -mg/L**	**Nitrate as N -mg/L**	**Nitrite as N -mg/L**	**Sulfate -mg/L**	**Sulfide -mg/L**
MW-61B	87.95	2098.82	5/14/2015	06/02/15	Unfiltered	73000														
MW-61C	90.88	2095.96	06/17/04	07/15/2004	Unfiltered	7300														
MW-61C	71.71	2115.127	06/01/06	07/03/2006	Unfiltered	2200														
MW-61C	79.36	2107.48	05/14/08	06/11/2008	Unfiltered	1580														
MW-61C	83.74	2103.10	05/08/09	06/05/2009	Unfiltered	1300														
MW-61C	85.81	2101.03	11/06/2009	11/12/2009	Unfiltered	1900														
MW-61C	85.1	2101.737	05/13/2010	06/07/2010	Filtered										3.8					
MW-61C	85.1	2101.737	05/13/2010	06/07/2010	Unfiltered	2800 Jd	<100	98	120	<1.7			14				<0.11	<0.017	12	
MW-61C	87.28	2099.56	12/20/2010	01/12/2011	Filtered										1.0					
MW-61C	87.28	2099.56	12/20/2010	01/12/2011	Unfiltered	3000	<500	98	120	<1.7			16	170			0.34	<0.017	7.6	
MW-61C	80.49	2106.35	5/24/2012	6/25/2012	Unfiltered	2900														
MW-61C	89.90	2096.94	5/7/2014	5/29/2014	Unfiltered	5500														
MW-61D	73.91	2112.92	8/19/2011	8/31/2011	Unfiltered	75000														
MW-62A	28.18	2100.64	05/20/02	05/28/2002	Unfiltered	1940			68.1 Bk				7.3 Bk	221 Bk			12.0	<0.12	10.8 Bk	
MW-62A	31.80	2099.52	07/11/03	07/28/2003	Unfiltered	1600														
MW-62A	34.68	2096.64	06/17/04	07/02/2004	Unfiltered	620														
MW-62A	14.92	2116.40	06/01/05	06/27/2005	Unfiltered	1100														
MW-62A	18.66	2112.66	05/30/06	06/14/2006	Unfiltered	1300														
MW-62A	23.64	2107.677	05/30/07	06/21/2007	Unfiltered	1570														
MW-62A	24.83	2106.49	05/13/08	06/10/2008	Unfiltered	421														
MW-62A	28.67	2102.65	05/07/09	06/18/2009	Unfiltered	1400														
MW-62A	30.95	2100.367	05/14/2010	06/17/2010	Filtered										5.1					
MW-62A	30.95	2100.367	05/14/2010	06/17/2010	Unfiltered	1400	<200	100	130	<1.7			8.7				16	<0.017	12	
MW-62A	23.04	2108.28	6/3/2011	06/16/2011	Unfiltered	1000														
MW-62A	26.52	2104.80	5/22/2012	6/11/2012	Unfiltered	1200														
MW-62A	34.39	2096.93	5/9/2014	5/22/2014	Unfiltered	1200														
MW-63	51.96	2101.79	05/20/02	05/24/2002	Unfiltered	1520			57.6				7.1	219			12.5	<0.12	9.7 Bk	
MW-64	26.06	2099.70	05/20/02	05/29/2002	Unfiltered	1720														
MW-66	28.77	2099.10	05/20/02	05/29/2002	Unfiltered	1680														
MW-66	34.15	2096.28	07/11/03	07/30/2003	Unfiltered	1100														
MW-66	36.91	2093.52	06/17/04	06/30/2004	Unfiltered	430														
MW-66	28.39	2102.04	06/01/05	07/05/2005	Unfiltered	1600														
MW-66	26.78	2103.647	05/30/06	07/10/2006	Unfiltered	1600														
MW-66	29.34	2101.087	05/30/07	06/25/2007	Unfiltered	1430														
MW-66	30.71	2099.72	11/14/07	11/14/2007	Unfiltered	1310														
MW-66	30.82	2099.61	05/12/08	06/12/2008	Unfiltered	1080														
MW-66	32.85	2097.58	05/07/09	06/19/2009	Unfiltered	1200														
MW-66	34.82	2095.607	05/14/2010	06/17/2010	Filtered										3.2					

Consolidation Data Summary Table - Groundwater
Beaumont Site 1

	Water Level Data					Inorganics / Wet Chemistry														
Sample Location	**Depth to Water (feet below ground surface)**	**Groundwater Elevation (feet above mean sea level)**	**Elevation Date**	**Sample Date**	**Filter Status**	**Perchlorate -ug/L**	**Chlorate -ug/L**	**Alkalinity,Total -mg/L**	**Bicarbonate Alkalinity -mg/L**	**Carbonate Alkalinity -mg/L**	**Hydroxide -mg/L**	**Chemical Oxygen Demand -mg/**	**Chloride -mg/L**	**Total Dissolved Solids -mg/L**	**Dissolved Organic Carbon -mg/**	**Total Organic Carbon -mg/L**	**Nitrate as N -mg/L**	**Nitrite as N -mg/L**	**Sulfate -mg/L**	**Sulfide -mg/L**
MW-66	34.82	2095.607	05/14/2010	06/17/2010	Unfiltered	1200	<200	140	170	<1.7			8.7				6.7	<0.017	12	
MW-66	32.09	2098.34	6/3/2011	06/17/2011	Unfiltered	1200														
MW-66	31.82	2098.61	5/22/2012	6/7/2012	Unfiltered	1200														
MW-66	34.40	2096.03	5/15/2013	05/30/2013	Unfiltered	1200														
MW-66	37.06	2093.37	5/9/2014	5/22/2014	Unfiltered	1200														
MW-66	39.77	2090.66	5/12/2015	05/28/15	Unfiltered	1100														
MW-67	5.20	1794.34	07/11/03	06/23/2003	Unfiltered	<2.0														
MW-67	5.20	1794.34	07/11/03	07/21/2003	Unfiltered	<0.46														
MW-67	5.39	1794.15	06/17/04	06/24/2004	Unfiltered	<0.46														
MW-67	4.98	1794.56	06/02/05	06/20/2005	Unfiltered	<0.59														
MW-67	4.77	1794.77	11/29/05	12/09/2005	Unfiltered	<0.59														
MW-67	5.59	1793.95	05/30/06	06/06/2006	Unfiltered	<0.43														
MW-67	4.93	1794.61	11/30/06	12/06/2006	Unfiltered	<0.5														
MW-67	5.08	1794.46	05/29/07	06/13/2007	Unfiltered	<0.5														
MW-67	4.72	1794.82	11/02/07	11/02/2007	Unfiltered	<0.5									13.3		<0.05		220	
MW-67	5.11	1794.43	05/12/08	05/30/2008	Unfiltered	<0.5									5.35		<0.05		106	
MW-67	5.16	1794.38	12/04/08	11/11/2008	Unfiltered	<1														
MW-67	4.86	1794.68	05/11/09	06/10/2009	Unfiltered	<0.071									7.2		<0.017		96	
MW-67	9.18	1790.36	11/09/2009	11/16/2009	Unfiltered	<0.071														
MW-67	4.68	1794.86	05/13/2010	05/07/2010	Filtered										6.2					
MW-67	4.68	1794.86	05/13/2010	05/07/2010	Unfiltered	<0.071											<0.11		100	
MW-67	4.68	1794.86	05/13/2010	06/14/2010	Unfiltered		<1.0	410	500	<1.7			51					<0.017		
MW-67	4.80	1794.74	12/15/2010	01/07/2011	Unfiltered	0.55														
MW-67	4.77	1794.77	6/2/2011	06/06/2011	Unfiltered	<0.071														
MW-67	4.65	1794.89	11/30/2011	12/08/2011	Unfiltered	<0.071														
MW-67	4.75	1794.79	5/22/2012	5/29/2012	Unfiltered	<0.071														
MW-67	10.11	1789.43	11/13/2012	11/16/2012	Unfiltered	<0.071														
MW-67	5.02	1794.52	5/14/2013	06/12/2013	Unfiltered	<0.071														
MW-67	10.62	1788.92	11/4/2013	11/11/2013	Unfiltered	<0.071														
MW-67	5.55	1793.99	5/8/2014	5/29/2014	Unfiltered	<0.10														
MW-67	4.98	Dry Well	5/14/2015	05/26/15	Unfiltered	<0.100														
MW-67	7.01	1792.53	11/02/15	11/5/2015	Unfiltered	<0.100														
MW-68	32.85	NA	05/31/07	06/19/2007	Unfiltered	3270														
MW-68	33.93	2110.76	09/12/07	09/28/2007	Unfiltered	3030														
MW-68	34.39	2110.30	11/06/07	11/12/2007	Unfiltered	2860														
MW-68	35.42	2109.27	02/19/08	03/06/2008	Unfiltered	3430														
MW-68	35.31	2109.38	05/12/08	06/04/2008	Unfiltered	3980														
MW-68	37.28	2107.41	05/11/09	06/22/2009	Unfiltered	3600														

Consolidation Data Summary Table - Groundwater
Beaumont Site 1

	Water Level Data					Inorganics / Wet Chemistry														
Sample Location	**Depth to Water (feet below ground surface)**	**Groundwater Elevation (feet above mean sea level)**	**Elevation Date**	**Sample Date**	**Filter Status**	**Perchlorate -ug/L**	**Chlorate -ug/L**	**Alkalinity,Total -mg/L**	**Bicarbonate Alkalinity -mg/L**	**Carbonate Alkalinity -mg/L**	**Hydroxide -mg/L**	**Chemical Oxygen Demand -mg/**	**Chloride -mg/L**	**Total Dissolved Solids -mg/L**	**Dissolved Organic Carbon -mg/**	**Total Organic Carbon -mg/L**	**Nitrate as N -mg/L**	**Nitrite as N -mg/L**	**Sulfate -mg/L**	**Sulfide -mg/L**
MW-68	38.27	2106.42	11/06/2009	11/24/2009	Unfiltered	14000														
MW-68	39.14	2105.552	05/13/2010	06/17/2010	Filtered										1.6 Bk					
MW-68	39.14	2105.552	05/13/2010	06/17/2010	Unfiltered	9600	<2000	310	380	<1.7			100				5.0	<0.017	45	
MW-68	40.55	2104.14	12/15/2010	01/19/2011	Unfiltered	14000														
MW-68	38.56	2106.13	6/3/2011	06/21/2011	Unfiltered	13000														
MW-68	36.17	2108.52	12/5/2011	12/12/2011	Unfiltered	6000														
MW-68	36.17	2108.52	5/23/2012	6/15/2012	Unfiltered	9100														
MW-68	37.30	2107.39	11/14/2012	11/28/2012	Unfiltered	17000														
MW-68	38.49	2106.20	5/15/2013	06/03/2013	Unfiltered	15000														
MW-68	39.65	2105.04	11/8/2013	11/14/2013	Unfiltered	16000														
MW-68	41.67	2103.02	5/7/2014	6/4/2014	Unfiltered	27000														
MW-69	32.77	NA	05/31/07	06/19/2007	Unfiltered	2510														
MW-69	34.27	2108.99	09/12/07	09/28/2007	Unfiltered	2350														
MW-69	35.04	2108.22	11/08/07	11/08/2007	Unfiltered	2360														
MW-69	36.14	2107.12	02/20/08	03/07/2008	Unfiltered	2260														
MW-69	35.44	2107.82	05/12/08	06/06/2008	Unfiltered	2690														
MW-69	38.42	2104.84	05/11/09	06/09/2009	Unfiltered	1300														
MW-69	40.74	2102.524	05/13/2010	06/09/2010	Filtered										0.89					
MW-69	40.74	2102.524	05/13/2010	06/09/2010	Unfiltered	1200	<10	290	360	<1.7			26				11	<0.017	20	
MW-69	36.85	2106.41	6/3/2011	06/17/2011	Unfiltered	1100														
MW-69	36.47	2106.79	5/23/2012	6/5/2012	Unfiltered	1900														
MW-69	43.00	2100.26	5/7/2014	5/30/2014	Unfiltered	1200														
MW-70	28.15	NA	05/31/07	06/15/2007	Unfiltered	<0.5														
MW-70	30.78	1945.37	09/10/07	09/28/2007	Unfiltered	<0.5														
MW-70	31.21	1944.94	10/25/07	10/25/2007	Unfiltered	<0.5									3.31		<0.05		88.6	
MW-70	31.05	1945.10	11/08/07	11/08/2007	Unfiltered	<0.5														
MW-70	26.27	1949.88	02/19/08	03/06/2008	Unfiltered	48.5														
MW-70	26.18	1949.97	05/12/08	05/29/2008	Unfiltered	6.91									3.41		0.0573 Jq		69.8	
MW-70	28.12	1948.032	12/04/08	11/10/2008	Unfiltered	<0.5									3.99		<0.05		79.9	<0.4
MW-70	25.89	1950.26	02/26/09	03/24/2009	Unfiltered	13.8									3.81		0.0932 Jq		68.5	<0.4
MW-70	26.17	1949.98	05/11/09	06/10/2009	Unfiltered	<0.36									4.2		<0.017		51	
MW-70	28.63	1947.52	08/12/2009	08/20/2009	Unfiltered	18									2.7		<0.11		45	
MW-70	29.60	1946.55	11/09/2009	11/13/2009	Unfiltered	0.37									3.4		<0.11		53	
MW-70	26.02	1950.13	03/26/10	03/30/2010	Unfiltered	21									2.8 Ba				65	
MW-70	26.02	1950.132	05/13/2010	05/05/2010	Filtered										2.7					
MW-70	26.02	1950.132	05/13/2010	05/05/2010	Unfiltered	15											<0.11		55	
MW-70	26.02	1950.132	05/13/2010	06/10/2010	Unfiltered		<1.0	290	350	<1.7			57					<0.017		
MW-70	27.94	1948.21	8/31/2010	09/13/2010	Filtered										3.0					

Consolidation Data Summary Table - Groundwater
Beaumont Site 1

	Water Level Data					Inorganics / Wet Chemistry														
Sample Location	**Depth to Water (feet below ground surface)**	**Groundwater Elevation (feet above mean sea level)**	**Elevation Date**	**Sample Date**	**Filter Status**	**Perchlorate -ug/L**	**Chlorate -ug/L**	**Alkalinity,Total -mg/L**	**Bicarbonate Alkalinity -mg/L**	**Carbonate Alkalinity -mg/L**	**Hydroxide -mg/L**	**Chemical Oxygen Demand -mg/**	**Chloride -mg/L**	**Total Dissolved Solids -mg/L**	**Dissolved Organic Carbon -mg/**	**Total Organic Carbon -mg/L**	**Nitrate as N -mg/L**	**Nitrite as N -mg/L**	**Sulfate -mg/L**	**Sulfide -mg/L**
MW-70	27.94	1948.21	8/31/2010	09/13/2010	Unfiltered	2.2										1.9	<0.11		81	
MW-70	27.29	1948.86	12/15/2010	01/13/2011	Filtered										4.4					
MW-70	27.29	1948.86	12/15/2010	01/13/2011	Unfiltered	3.1	<1.0	270	330	<1.7			17	390		3.1	<0.11	<0.017	74	
MW-70	27.52	1948.63	6/2/2011	06/08/2011	Filtered										3.1 Jf					
MW-70	27.52	1948.63	6/2/2011	06/08/2011	Unfiltered	0.51										1.7	<0.11		38	
MW-70	28.19	1947.96	11/30/2011	12/09/2011	Unfiltered	5.0														
MW-70	28.97	1947.18	5/21/2012	6/14/2012	Filtered										1.6					
MW-70	28.97	1947.18	5/21/2012	6/14/2012	Unfiltered	16		300	360	<1.7	<1.7		14				<0.11		37	
MW-70	29.84	1946.31	11/13/2012	11/16/2012	Unfiltered	0.22														
MW-70	29.95	1946.20	5/14/2013	06/04/2013	Filtered										1.7					
MW-70	29.95	1946.20	5/14/2013	06/04/2013	Unfiltered	1.1		290	350	<1.7	<1.7		19				<0.11		63	
MW-70	29.80	1946.35	5/8/2014	5/23/2014	Filtered										<1.0					
MW-70	29.80	1946.35	5/8/2014	5/23/2014	Unfiltered	0.130														
MW-70	28.68	1947.47	5/12/2015	06/01/15	Unfiltered	17.0											<0.0100			
MW-71A	164.03	2029.74	11/06/07	01/08/2008	Unfiltered	<0.5														
MW-71A	158.06	2035.71	02/21/08	02/29/2008	Unfiltered	<0.5														
MW-71A	157.82	2035.95	05/14/08	06/05/2008	Unfiltered	<0.5			115	<1			19.5	255			0.0864 Jq		18.3	
MW-71A	158.85	2034.92	05/08/09	06/05/2009	Unfiltered	<0.36														
MW-71A	161.6	2032.174	05/13/2010	06/07/2010	Filtered										0.61 Jq					
MW-71A	161.6	2032.174	05/13/2010	06/07/2010	Unfiltered	<0.071 Rd	<1.0	110	130	<1.7			13				<0.11	<0.017	19	
MW-71A	156.72	2037.05	5/24/2012	6/1/2012	Unfiltered	<0.071														
MW-71A	161.75	2032.02	5/7/2014	5/19/2014	Unfiltered	<0.10														
MW-71B	49.79	2141.79	11/14/07	11/14/2007	Unfiltered	242														
MW-71B	83.69	2110.18	02/21/08	02/29/2008	Unfiltered	273														
MW-71B	81.71	2112.16	05/14/08	06/05/2008	Unfiltered	263			52.5	<1			6.23	345			26.7		7.85	
MW-71B	84.08	2109.93	05/08/09	06/05/2009	Unfiltered	400														
MW-71B	85.81	2108.20	11/06/2009	11/12/2009	Unfiltered	390														
MW-71B	83.63	2110.38	6/3/2011	06/14/2011	Unfiltered	0.92														
MW-71B	81.85	2112.16	5/24/2012	6/1/2012	Unfiltered	380														
MW-71B	85.21	2108.80	5/16/2013	06/06/2013	Unfiltered	320														
MW-71B	88.34	2105.67	5/7/2014	6/4/2014	Unfiltered	290														
MW-71C	80.68	2113.33	11/06/07	01/08/2008	Unfiltered	278														
MW-71C	81.96	2112.05	02/21/08	02/29/2008	Unfiltered	295														
MW-71C	83.03	2110.98	05/14/08	06/05/2008	Unfiltered	273			57.5	<1			6.96	375			26.8 Je		8.89	
MW-71C	86.52	2107.35	05/08/09	06/05/2009	Unfiltered	2.7														
MW-71C	88.37	2105.501	05/13/2010	06/07/2010	Filtered										0.50 Jq					
MW-71C	88.37	2105.501	05/13/2010	06/07/2010	Unfiltered	0.28 Jd	<1.0	100	130	<1.7			8.3				2.0	0.060 Jq	10	
MW-71C	82.28	2111.59	6/3/2011	06/14/2011	Unfiltered	0.56														

Consolidation Data Summary Table - Groundwater
Beaumont Site 1

	Water Level Data					Inorganics / Wet Chemistry														
Sample Location	**Depth to Water (feet below ground surface)**	**Groundwater Elevation (feet above mean sea level)**	**Elevation Date**	**Sample Date**	**Filter Status**	**Perchlorate -ug/L**	**Chlorate -ug/L**	**Alkalinity,Total -mg/L**	**Bicarbonate Alkalinity -mg/L**	**Carbonate Alkalinity -mg/L**	**Hydroxide -mg/L**	**Chemical Oxygen Demand -mg/**	**Chloride -mg/L**	**Total Dissolved Solids -mg/L**	**Dissolved Organic Carbon -mg/**	**Total Organic Carbon -mg/L**	**Nitrate as N -mg/L**	**Nitrite as N -mg/L**	**Sulfate -mg/L**	**Sulfide -mg/L**
MW-71C	83.53	2110.34	5/24/2012	6/1/2012	Unfiltered	350														
MW-71C	91.50	2102.37	5/7/2014	5/19/2014	Unfiltered	0.880														
MW-72A	NA	NA	11/06/07	01/07/2008	Unfiltered	<0.5														
MW-72A	94.29	2104.77	02/21/08	02/29/2008	Unfiltered	<0.5														
MW-72A	88.67	2110.39	05/14/08	05/30/2008	Unfiltered	<0.5		97.5	97.5	<1			8.68	250			<0.05		31.3	
MW-72A	96.43	2102.63	05/08/09	06/04/2009	Unfiltered	<0.36														
MW-72A	83.6	2115.458	05/13/2010	06/04/2010	Filtered										1.9					
MW-72A	83.6	2115.458	05/13/2010	06/04/2010	Unfiltered	<0.071	<1.0	98	120	<1.7			6.1				<0.11	<0.017	31	
MW-72A	94.60	2104.46	5/24/2012	6/1/2012	Unfiltered	<0.071														
MW-72A	107.49	2091.57	5/7/2014	5/19/2014	Unfiltered	<0.10														
MW-72B	NA	NA	11/06/07	01/08/2008	Unfiltered	<0.5														
MW-72B	84.30	2114.92	02/21/08	03/03/2008	Unfiltered	<0.5														
MW-72B	82.90	2116.32	05/14/08	05/30/2008	Unfiltered	<0.5		90	90	<1			8.24	285			3.19		43.6	
MW-72B	91.21	2108.01	05/08/09	06/04/2009	Unfiltered	<0.36														
MW-72B	79.95	2119.27	05/13/2010	06/04/2010	Filtered										0.71 Ba					
MW-72B	79.95	2119.27	05/13/2010	06/04/2010	Unfiltered	1.2	<1.0	96	120	<1.7			5.8				2.5	<0.017	42	
MW-72B	67.91	2131.31	6/3/2011	06/14/2011	Unfiltered	0.17														
MW-72B	89.36	2109.86	5/24/2012	6/1/2012	Unfiltered	<0.28														
MW-72B	101.14	2098.08	5/7/2014	5/19/2014	Unfiltered	1.40														
MW-72C	NA	NA	11/06/07	01/07/2008	Unfiltered	<1														
MW-72C	84.14	2115.21	02/21/08	03/03/2008	Unfiltered	44														
MW-72C	82.88	2116.47	05/14/08	05/30/2008	Unfiltered	<0.5		57.5	57.5	<1			8.34	215			3.68		11	
MW-72C	91.33	2108.02	05/08/09	06/11/2009	Unfiltered	<0.36														
MW-72C	79.32	2120.029	05/13/2010	06/04/2010	Filtered										1.7					
MW-72C	79.32	2120.029	05/13/2010	06/04/2010	Unfiltered	0.22	<1.0	54	66	<1.7			6.1				3.9	<0.017	10	
MW-72C	89.44	2109.91	5/24/2012	6/1/2012	Unfiltered	0.56														
MW-73A	95.36	2094.03	11/06/07	01/08/2008	Unfiltered	<0.5														
MW-73A	109.08	2080.31	02/19/08	03/03/2008	Unfiltered	3.03														
MW-73A	107.60	2081.79	05/14/08	06/02/2008	Unfiltered	2.65			95	<1			7.55	210			1.16		23.6	
MW-73A	111.04	2078.35	05/08/09	06/04/2009	Unfiltered	2.2														
MW-73A	109.34	2080.048	05/13/2010	06/07/2010	Filtered										1.0					
MW-73A	109.34	2080.048	05/13/2010	06/07/2010	Unfiltered	2.2 Jd	<1.0	93	110	<1.7			5.1				1.1	<0.017	16	
MW-73A	108.78	2080.61	5/24/2012	6/1/2012	Unfiltered	1.6														
MW-73A	117.25	2072.14	5/7/2014	5/19/2014	Unfiltered	1.50														
MW-73B	89.21	2100.27	11/06/07	01/08/2008	Unfiltered	3.84														
MW-73B	91.51	2097.97	02/19/08	03/03/2008	Unfiltered	<12.5														
MW-73B	91.09	2098.39	05/14/08	06/03/2008	Unfiltered	<25		175	175	<1			27.8	1010 Je			1.17		196	
MW-73B	94.91	2094.57	05/08/09	06/04/2009	Unfiltered	<0.36														

Consolidation Data Summary Table - Groundwater
Beaumont Site 1

	Water Level Data					Inorganics / Wet Chemistry														
Sample Location	**Depth to Water (feet below ground surface)**	**Groundwater Elevation (feet above mean sea level)**	**Elevation Date**	**Sample Date**	**Filter Status**	**Perchlorate -ug/L**	**Chlorate -ug/L**	**Alkalinity,Total -mg/L**	**Bicarbonate Alkalinity -mg/L**	**Carbonate Alkalinity -mg/L**	**Hydroxide -mg/L**	**Chemical Oxygen Demand -mg/**	**Chloride -mg/L**	**Total Dissolved Solids -mg/L**	**Dissolved Organic Carbon -mg/**	**Total Organic Carbon -mg/L**	**Nitrate as N -mg/L**	**Nitrite as N -mg/L**	**Sulfate -mg/L**	**Sulfide -mg/L**
MW-73B	93.75	2095.731	05/13/2010	06/07/2010	Filtered										1.5					
MW-73B	93.75	2095.731	05/13/2010	06/07/2010	Unfiltered	4.6 Jd	<1.0	120	150	<1.7			9.5				0.97	<0.017	110	
MW-73B	81.03	2108.45	6/3/2011	06/14/2011	Unfiltered	4.4														
MW-73B	93.40	2096.08	5/24/2012	6/1/2012	Unfiltered	3.9														
MW-73B	102.45	2087.03	5/7/2014	5/19/2014	Unfiltered	2.50														
MW-73C	79.12	2110.53	11/06/07	01/08/2008	Unfiltered	<0.5														
MW-73C	76.75	2112.90	02/19/08	03/03/2008	Unfiltered	<0.5														
MW-73C	78.32	2111.33	05/14/08	05/30/2008	Unfiltered	<0.5		153	153	<1			19.2	405			4.63		39.7	
MW-73C	82.32	2107.33	05/08/09	06/04/2009	Unfiltered	<0.36														
MW-73C	81.67	2107.978	05/13/2010	06/08/2010	Filtered										0.77					
MW-73C	81.67	2107.978	05/13/2010	06/08/2010	Unfiltered	0.49 Jd	<100	120	140	<1.7			6.2				3.5	<0.017	18	
MW-73C	81.83	2107.82	5/24/2012	6/1/2012	Unfiltered	0.64														
MW-73C	91.80	2097.85	5/7/2014	5/19/2014	Unfiltered	0.820														
MW-74A	158.54	2041.12	11/06/07	01/07/2008	Unfiltered	7.61														
MW-74A	158.97	2040.69	02/21/08	03/04/2008	Unfiltered	6.72														
MW-74A	158.57	2041.09	05/14/08	06/03/2008	Unfiltered	2.55		145	145	<1			55.9	420 Je			0.744		79	
MW-74A	159.10	2040.56	05/08/09	06/04/2009	Unfiltered	<0.071														
MW-74A	161.06	2038.596	05/13/2010	06/04/2010	Filtered										1.1 Ba					
MW-74A	161.06	2038.596	05/13/2010	06/04/2010	Unfiltered	0.45	<1.0	120	150	<1.7			15				<0.11	<0.017	18	
MW-74A	158.15	2041.51	5/24/2012	6/1/2012	Unfiltered	0.24														
MW-74A	161.27	2038.39	5/7/2014	6/5/2014	Unfiltered	0.220														
MW-74B	127.00	2072.81	02/21/08	03/10/2008	Unfiltered	17.3														
MW-74B	124.50	2075.31	05/14/08	06/12/2008	Unfiltered	18.4		180	125	55			281	1340			10.2		379	
MW-74B	117.94	2081.87	05/08/09	06/04/2009	Unfiltered	15														
MW-74B	117.77	2082.035	05/13/2010	06/04/2010	Filtered										1.6					
MW-74B	117.77	2082.035	05/13/2010	06/04/2010	Unfiltered	1.8	<10	200	210	18			38				2.1	0.030 Jq	220	
MW-74B	114.58	2085.23	5/24/2012	6/15/2012	Unfiltered	15														
MW-74B	118.51	2081.30	5/7/2014	6/5/2014	Unfiltered	16.0														
MW-74C	83.74	2116.22	11/06/07	01/07/2008	Unfiltered	12														
MW-74C	84.55	2115.41	02/21/08	03/04/2008	Unfiltered	<2.5														
MW-74C	84.71	2115.25	05/14/08	06/03/2008	Unfiltered	10.1		175	175	<1			6.78	335 Je			13.5		14.2	
MW-74C	86.45	2113.51	05/08/09	06/04/2009	Unfiltered	13														
MW-74C	86.81	2113.15	05/13/2010	06/04/2010	Filtered										1.9					
MW-74C	86.81	2113.15	05/13/2010	06/04/2010	Unfiltered	1.1	<1.0	150	190	<1.7			3.3				16	<0.017	11	
MW-74C	84.51	2115.45	6/3/2011	06/14/2011	Unfiltered	8.7														
MW-74C	84.94	2115.02	5/24/2012	6/1/2012	Unfiltered	7.5														
MW-74C	88.68	2111.28	5/7/2014	5/19/2014	Unfiltered	6.80														
MW-75A	53.01	2096.43	09/11/07	09/27/2007	Unfiltered	<0.5														

Consolidation Data Summary Table - Groundwater
Beaumont Site 1

	Water Level Data					Inorganics / Wet Chemistry														
Sample Location	**Depth to Water (feet below ground surface)**	**Groundwater Elevation (feet above mean sea level)**	**Elevation Date**	**Sample Date**	**Filter Status**	**Perchlorate -ug/L**	**Chlorate -ug/L**	**Alkalinity,Total -mg/L**	**Bicarbonate Alkalinity -mg/L**	**Carbonate Alkalinity -mg/L**	**Hydroxide -mg/L**	**Chemical Oxygen Demand -mg/L**	**Chloride -mg/L**	**Total Dissolved Solids -mg/L**	**Dissolved Organic Carbon -mg/L**	**Total Organic Carbon -mg/L**	**Nitrate as N -mg/L**	**Nitrite as N -mg/L**	**Sulfate -mg/L**	**Sulfide -mg/L**
MW-75A	53.20	2096.24	11/13/07	11/13/2007	Unfiltered	<0.5														
MW-75A	51.50	2097.935	02/20/08	03/04/2008	Unfiltered	<0.5														
MW-75A	49.52	2099.92	05/13/08	06/02/2008	Unfiltered	<0.5			68	<1			10.7	200 Je			<0.05		19.6	
MW-75A	56.79	2092.645	05/17/2010	06/02/2010	Filtered										2.8					
MW-75A	56.79	2092.645	05/17/2010	06/02/2010	Unfiltered	<0.071	<1.0	110	87	24			8.5				<0.11	<0.017	20	
MW-75A	52.95	2096.49	5/24/2012	5/30/2012	Unfiltered	<0.071														
MW-75A	61.51	2087.93	5/9/2014	5/15/2014	Unfiltered	<0.10														
MW-75B	42.90	2106.61	09/11/07	09/27/2007	Unfiltered	3.2														
MW-75B	43.93	2105.58	11/13/07	11/13/2007	Unfiltered	2.52														
MW-75B	40.47	2109.042	02/20/08	03/05/2008	Unfiltered	1.57 Jq														
MW-75B	40.65	2108.86	05/13/08	06/02/2008	Unfiltered	<0.5			135	<1			11.8	205 Je			3.63		11.4	
MW-75B	46.31	2103.20	05/12/09	06/12/2009	Unfiltered	0.92 Jq														
MW-75B	47.76	2101.752	05/17/2010	06/02/2010	Filtered										0.82					
MW-75B	47.76	2101.752	05/17/2010	06/02/2010	Unfiltered	1.7	<1.0	110	140	<1.7			6.1				3.1	<0.017	8.7	
MW-75B	37.19	2112.32	6/2/2011	06/17/2011	Unfiltered	2.1														
MW-75B	43.88	2105.63	5/24/2012	5/30/2012	Unfiltered															
MW-75B	43.88	2105.63	5/24/2012	6/6/2012	Unfiltered	0.70														
MW-75B	53.13	2096.38	5/9/2014	5/15/2014	Unfiltered	1.00														
MW-75C	43.49	2106.53	09/11/07	09/27/2007	Unfiltered	<0.5														
MW-75C	44.55	2105.47	11/13/07	11/13/2007	Unfiltered	<0.5														
MW-75C	41.99	2108.032	02/20/08	03/05/2008	Unfiltered	<0.5														
MW-75C	41.60	2108.42	05/13/08	06/02/2008	Unfiltered	<0.5			118	<1			6.83	195 Je			0.0564 Jq		12.6	
MW-75C	48.42	2101.602	05/17/2010	06/02/2010	Filtered										0.94					
MW-75C	48.42	2101.602	05/17/2010	06/02/2010	Unfiltered	0.42	<1.0	110	140	<1.7			5.2				0.29	<0.017	14	
MW-75C	44.49	2105.53	5/24/2012	5/30/2012	Unfiltered	2.5														
MW-75C	49.60	2100.42	5/15/2013	06/12/2013	Unfiltered	1.3														
MW-75C	51.69	2098.33	11/7/2013	11/13/2013	Unfiltered	0.90														
MW-75C	53.66	2096.36	5/9/2014	5/15/2014	Unfiltered	0.890														
MW-75C	55.62	2094.40	11/11/2014	11/14/2014	Unfiltered	0.910														
MW-76A	20.36	2085.55	09/12/07	09/25/2007	Unfiltered	<0.5														
MW-76A	21.17	2084.74	11/05/07	11/17/2007	Unfiltered	<0.5														
MW-76A	19.88	2086.027	02/20/08	03/06/2008	Unfiltered	<0.5														
MW-76A	19.00	2086.91	05/13/08	06/02/2008	Unfiltered	<0.5			98	15			7.73	<5			<0.05		30.6	
MW-76A	24.64	2081.267	05/17/2010	06/03/2010	Filtered										0.57 Jq					
MW-76A	24.64	2081.267	05/17/2010	06/03/2010	Unfiltered	<0.071	<1.0	110	120	4.8			5.6				<0.11	<0.017	28	
MW-76A	26.36	2079.55	12/16/2010	01/06/2011	Unfiltered	<0.071														
MW-76A	16.79	2089.12	6/2/2011	06/09/2011	Unfiltered	<0.071														
MW-76A	21.58	2084.33	5/24/2012	5/30/2012	Unfiltered	<0.35														

Consolidation Data Summary Table - Groundwater
Beaumont Site 1

	Water Level Data					Inorganics / Wet Chemistry														
Sample Location	**Depth to Water (feet below ground surface)**	**Groundwater Elevation (feet above mean sea level)**	**Elevation Date**	**Sample Date**	**Filter Status**	**Perchlorate -ug/L**	**Chlorate -ug/L**	**Alkalinity,Total -mg/L**	**Bicarbonate Alkalinity -mg/L**	**Carbonate Alkalinity -mg/L**	**Hydroxide -mg/L**	**Chemical Oxygen Demand -mg/L**	**Chloride -mg/L**	**Total Dissolved Solids -mg/L**	**Dissolved Organic Carbon -mg/L**	**Total Organic Carbon -mg/L**	**Nitrate as N -mg/L**	**Nitrite as N -mg/L**	**Sulfate -mg/L**	**Sulfide -mg/L**
MW-76A	29.47	2076.44	5/9/2014	5/15/2014	Unfiltered	<0.10														
MW-76B	16.02	2089.38	09/12/07	09/25/2007	Unfiltered	<0.5														
MW-76B	17.23	2088.17	11/13/07	11/13/2007	Unfiltered	<0.5														
MW-76B	12.36	2093.042	02/20/08	03/04/2008	Unfiltered	<0.5														
MW-76B	12.21	2093.19	05/13/08	06/03/2008	Unfiltered	<0.5		95	95	<1			5.37	170 Je			<0.05		8.9	
MW-76B	16.28	2089.12	05/12/09	06/12/2009	Unfiltered	<0.36														
MW-76B	17.15	2088.252	05/17/2010	06/03/2010	Filtered										1.5					
MW-76B	17.15	2088.252	05/17/2010	06/03/2010	Unfiltered	<0.071	<1.0	96	120	<1.7			4.0				<0.11	<0.017	8.6	
MW-76B	13.27	2092.13	6/2/2011	06/09/2011	Unfiltered	<0.071														
MW-76B	15.92	2089.48	5/24/2012	6/20/2012	Filtered										0.32 Jq					
MW-76B	15.92	2089.48	5/24/2012	6/20/2012	Unfiltered	<0.071		92	110	<1.7	<1.7		4.4				<0.11		8.3	
MW-76B	18.42	2086.98	11/14/2012	11/28/2012	Filtered										0.31 Jq					
MW-76B	18.42	2086.98	11/14/2012	11/28/2012	Unfiltered	<0.071		97	120	<1.7	<1.7		5.6				<0.11		8.4	
MW-76B	18.95	2086.45	5/15/2013	06/10/2013	Filtered										0.94					
MW-76B	18.95	2086.45	5/15/2013	06/10/2013	Unfiltered	<0.071		92	110	<1.7	<1.7		4.3				<0.11		7.8	
MW-76B	21.47	2083.93	5/9/2014	5/21/2014	Unfiltered										4.70					
MW-76B	21.47	2083.93	5/9/2014	5/21/2014	Unfiltered	<0.10														
MW-76B	23.54	2081.86	5/13/2015	05/28/15	Unfiltered	<0.100											<0.0100			
MW-76C	6.45	2099.84	11/05/07	11/17/2007	Unfiltered	<0.5														
MW-76C	4.88	2101.412	02/20/08	03/07/2008	Unfiltered	<0.5														
MW-76C	4.45	2101.84	05/13/08	06/02/2008	Unfiltered	<0.5			80	<1			7.23	165 Je			<0.05		22.8	
MW-76C	10.26	2096.032	05/17/2010	06/03/2010	Filtered										0.96					
MW-76C	10.26	2096.032	05/17/2010	06/03/2010	Unfiltered	<0.071	<1.0	79	96	<1.7			5.4				<0.11	<0.017	21	
MW-76C	6.76	2099.53	5/24/2012	5/30/2012	Unfiltered	<0.071														
MW-76C	14.82	2091.47	5/9/2014	5/15/2014	Unfiltered	<0.10														
MW-77A	14.75	1915.87	09/10/07	09/24/2007	Unfiltered	<0.5														
MW-77A	14.75	1915.87	11/05/07	11/07/2007	Unfiltered	<0.5														
MW-77A	11.99	1918.626	02/18/08	03/05/2008	Unfiltered	<0.5														
MW-77A	11.81	1918.81	05/12/08	06/04/2008	Unfiltered	<0.5			80	<1			35.7	630			<0.05		281	
MW-77A	10.86	1919.756	05/14/2010	05/12/2010	Unfiltered	<0.071														
MW-77A	10.86	1919.756	05/14/2010	06/09/2010	Filtered										0.93					
MW-77A	10.86	1919.756	05/14/2010	06/09/2010	Unfiltered		<1.0	64	78	<1.7			30				<0.11	<0.017	280	
MW-77A	12.25	1918.37	5/21/2012	6/6/2012	Unfiltered	<0.71														
MW-77A	14.80	1915.82	5/8/2014	5/23/2014	Unfiltered	<0.10														
MW-77B	17.56	1913.32	09/10/07	09/24/2007	Unfiltered	<0.5														
MW-77B	17.28	1913.60	11/05/07	11/07/2007	Unfiltered	<0.5														
MW-77B	16.35	1914.527	02/18/08	03/05/2008	Unfiltered	<0.5														
MW-77B	16.17	1914.71	05/12/08	06/05/2008	Unfiltered	<0.5			100	<1			30.5	505			0.105		181	

Consolidation Data Summary Table - Groundwater
Beaumont Site 1

	Water Level Data					Inorganics / Wet Chemistry														
Sample Location	**Depth to Water (feet below ground surface)**	**Groundwater Elevation (feet above mean sea level)**	**Elevation Date**	**Sample Date**	**Filter Status**	**Perchlorate -ug/L**	**Chlorate -ug/L**	**Alkalinity,Total -mg/L**	**Bicarbonate Alkalinity -mg/L**	**Carbonate Alkalinity -mg/L**	**Hydroxide -mg/L**	**Chemical Oxygen Demand -mg/L**	**Chloride -mg/L**	**Total Dissolved Solids -mg/L**	**Dissolved Organic Carbon -mg/L**	**Total Organic Carbon -mg/L**	**Nitrate as N -mg/L**	**Nitrite as N -mg/L**	**Sulfate -mg/L**	**Sulfide -mg/L**
MW-77B	16.32	1914.56	05/11/09	06/12/2009	Unfiltered	<0.36														
MW-77B	15.74	1915.137	05/14/2010	05/12/2010	Unfiltered	<0.071														
MW-77B	15.74	1915.137	05/14/2010	06/09/2010	Filtered										1.2					
MW-77B	15.74	1915.137	05/14/2010	06/09/2010	Unfiltered		<1.0	88	110	<1.7			25				<0.11	<0.017	180	
MW-77B	15.22	1915.66	6/2/2011	06/07/2011	Unfiltered	<0.071														
MW-77B	16.91	1913.97	5/21/2012	6/6/2012	Unfiltered	<0.71														
MW-77B	17.06	1913.82	5/14/2013	05/30/2013	Unfiltered	<0.071														
MW-77B	17.88	1913.00	5/8/2014	5/23/2014	Unfiltered	<0.10														
MW-77B	17.63	1913.25	5/12/2015	06/02/15	Unfiltered	<0.100														
MW-78	85.29	2097.34	11/06/07	11/17/2007	Unfiltered	29.3														
MW-78	85.35	2097.279	02/20/08	03/07/2008	Unfiltered	31														
MW-78	84.27	2098.36	05/14/08	06/10/2008	Unfiltered	20		200	<1	200			31.4	320			0.165		26	
MW-78	88.32	2094.31	05/08/09	06/10/2009	Unfiltered	9.9														
MW-78	90.22	2092.409	05/14/2010	06/08/2010	Filtered										2.0					
MW-78	90.22	2092.409	05/14/2010	06/08/2010	Unfiltered	7.4 Jd	<10	150	27	79			7.5				1.9	<0.017	7.3	
MW-78	85.20	2097.43	5/22/2012	6/20/2012	Unfiltered	1.7														
MW-78	94.65	2087.98	5/7/2014	5/27/2014	Unfiltered	5.80														
MW-79A	38.31	2103.69	09/11/07	09/27/2007	Unfiltered	<0.5														
MW-79A	39.26	2102.74	11/05/07	11/12/2007	Unfiltered	<0.5														
MW-79A	37.35	2104.652	02/20/08	03/06/2008	Unfiltered	<0.5														
MW-79A	37.10	2104.90	05/13/08	06/05/2008	Unfiltered	<0.5			100	<1			7.96	235			0.0931 Jq		24.2	
MW-79A	43.35	2098.652	05/14/2010	06/09/2010	Filtered										0.35 Jq					
MW-79A	43.35	2098.652	05/14/2010	06/09/2010	Unfiltered	<0.071 Rd	<1.0	100	130	<1.7			5.9				<0.11	<0.017	20	
MW-79A	39.70	2102.30	5/22/2012	6/5/2012	Unfiltered	<0.28														
MW-79A	48.62	2093.38	5/9/2014	5/21/2014	Unfiltered	<0.10														
MW-79C	36.33	2105.74	11/05/07	11/17/2007	Unfiltered	100														
MW-79C	39.41	2102.664	02/20/08	03/07/2008	Unfiltered	81.5														
MW-79C	34.02	2108.05	05/13/08	06/09/2008	Unfiltered	56.4		70	70	<1			6.9	310			7.82		13	
MW-79C	40.75	2101.324	05/14/2010	06/09/2010	Filtered										2.9					
MW-79C	40.75	2101.324	05/14/2010	06/09/2010	Unfiltered	74 Jd	<100	70	85	<1.7			4.7				5.7	<0.017	10	
MW-79C	36.59	2105.48	5/22/2012	6/5/2012	Unfiltered	16														
MW-79C	45.74	2096.33	5/9/2014	5/21/2014	Unfiltered	76.0														
MW-80	Artesian	Artesian	09/11/07	09/28/2007	Unfiltered	<0.5														
MW-80	Artesian	Artesian	11/05/07	11/12/2007	Unfiltered	<0.5														
MW-80	0.00	2070.47	02/20/08	03/10/2008	Unfiltered	<0.5														
MW-80	0.00	2070.47	05/13/08	06/02/2008	Unfiltered	<0.5			103	<1			6.71	155 Je			<0.05		16	
MW-80	2.92	2067.55	11/04/2009	11/23/2009	Unfiltered	<0.071														
MW-80	0.10 PSI	2070.701	05/14/2010	06/15/2010	Filtered										0.40 Jq					

Consolidation Data Summary Table - Groundwater
Beaumont Site 1

	Water Level Data					Inorganics / Wet Chemistry														
Sample Location	**Depth to Water (feet below ground surface)**	**Groundwater Elevation (feet above mean sea level)**	**Elevation Date**	**Sample Date**	**Filter Status**	**Perchlorate -ug/L**	**Chlorate -ug/L**	**Alkalinity,Total -mg/L**	**Bicarbonate Alkalinity -mg/L**	**Carbonate Alkalinity -mg/L**	**Hydroxide -mg/L**	**Chemical Oxygen Demand -mg/**	**Chloride -mg/L**	**Total Dissolved Solids -mg/L**	**Dissolved Organic Carbon -mg/**	**Total Organic Carbon -mg/L**	**Nitrate as N -mg/L**	**Nitrite as N -mg/L**	**Sulfate -mg/L**	**Sulfide -mg/L**
MW-80	0.10 PSI	2070.701	05/14/2010	06/15/2010	Unfiltered	<0.071	<1.0	100	130	<1.7			5.1				<0.11	<0.017	14	
MW-80	1.27 PSI	2073.40	5/24/2012	6/14/2012	Unfiltered	<0.071														
MW-80	1.50	2068.97	5/9/2014	5/20/2014	Unfiltered	<0.10														
MW-81	31.28	1979.44	09/10/07	09/25/2007	Unfiltered	<0.5														
MW-81	31.33	1979.39	11/05/07	11/07/2007	Unfiltered	<0.5														
MW-81	25.74	1984.981	02/19/08	03/05/2008	Unfiltered	<0.5														
MW-81	26.02	1984.70	05/12/08	05/30/2008	Unfiltered	<0.5		100	100	<1			25.9	320			<0.05		47.9	
MW-81	26.59	1984.131	05/14/2010	06/14/2010	Filtered										0.60 Jq					
MW-81	26.59	1984.131	05/14/2010	06/14/2010	Unfiltered	<0.071	<1.0	87	74	16			24				<0.11	<0.017	37	
MW-81	27.97	1982.75	5/21/2012	5/31/2012	Unfiltered	<0.071														
MW-81	30.61	1980.11	5/8/2014	5/23/2014	Unfiltered	<0.10														
MW-82	25.83	1948.34	08/11/08	08/19/2008	Unfiltered	<0.5									3.69		<0.05		125	<0.4
MW-82	25.87	1948.3	12/04/08	11/07/2008	Unfiltered	<0.5									4.21		0.126		123	<0.4
MW-82	23.59	1950.58	02/26/09	03/25/2009	Unfiltered	<0.5									2.93		<0.05		94.6	<0.4
MW-82	23.70	1950.47	05/11/09	06/11/2009	Unfiltered	<0.36									3.3		<0.017		78	
MW-82	26.17	1948.00	08/12/2009	08/25/2009	Unfiltered	<0.071									2.4		<0.11		65	
MW-82	27.10	1947.07	11/09/2009	11/13/2009	Unfiltered	<0.071									2.3		<0.11		75	
MW-82	23.85	1950.32	03/26/10	03/30/2010	Unfiltered	<0.071									2.1 Ba				73	
MW-82	23.68	1950.49	05/14/2010	05/06/2010	Filtered										2.4					
MW-82	23.68	1950.49	05/14/2010	05/06/2010	Unfiltered	<0.071											<0.11		73	
MW-82	23.68	1950.49	05/14/2010	06/10/2010	Unfiltered		<1.0 UJc	280	340	<1.7			66					<0.017		
MW-82	25.51	1948.66	8/31/2010	09/15/2010	Filtered										2.0					
MW-82	25.51	1948.66	8/31/2010	09/15/2010	Unfiltered	<0.071										1.7	<0.11		53	
MW-82	25.06	1949.11	12/15/2010	01/10/2011	Filtered										1.8					
MW-82	25.06	1949.11	12/15/2010	01/10/2011	Unfiltered	<0.071	<1.0	250	310	<1.7			12	400		2.0	0.14 Jq	<0.017	48	
MW-82	25.15	1949.02	6/2/2011	06/08/2011	Filtered										1.8					
MW-82	25.15	1949.02	6/2/2011	06/08/2011	Unfiltered	<0.071										1.5	<0.11		50	
MW-82	26.20	1947.97	5/21/2012	6/8/2012	Unfiltered	0.26														
MW-82	27.18	1946.99	5/14/2013	05/30/2013	Unfiltered	<0.071														
MW-82	27.24	1946.93	5/8/2014	5/23/2014	Unfiltered	<0.10														
MW-82	26.36	1947.81	5/12/2015	06/01/15	Unfiltered	<0.100														
MW-83	25.76	1951.17	08/11/08	08/19/2008	Unfiltered	<0.5									3.57		<0.05		101	0.8 Jq
MW-83	25.27	1951.66	12/04/08	11/07/2008	Unfiltered	<0.5									3.27		0.113		104	0.8 Jq
MW-83	22.09	1954.84	02/26/09	03/24/2009	Unfiltered	<0.5									3.03		0.111		69.5	0.8 Jq
MW-83	22.40	1954.53	05/11/09	06/10/2009	Unfiltered	<0.36									3.5		<0.017		52	
MW-83	25.50	1951.43	08/12/2009	08/25/2009	Unfiltered	<0.071									2		<0.11		70	
MW-83	26.95	1949.98	11/09/2009	11/13/2009	Unfiltered	<0.071									2.1		<0.11		66	
MW-83	22.21	1954.72	03/26/10	03/30/2010	Unfiltered	0.55									2.6 Ba				68	

Consolidation Data Summary Table - Groundwater
Beaumont Site 1

	Water Level Data					Inorganics / Wet Chemistry														
Sample Location	**Depth to Water (feet below ground surface)**	**Groundwater Elevation (feet above mean sea level)**	**Elevation Date**	**Sample Date**	**Filter Status**	**Perchlorate -ug/L**	**Chlorate -ug/L**	**Alkalinity,Total -mg/L**	**Bicarbonate Alkalinity -mg/L**	**Carbonate Alkalinity -mg/L**	**Hydroxide -mg/L**	**Chemical Oxygen Demand -mg/L**	**Chloride -mg/L**	**Total Dissolved Solids -mg/L**	**Dissolved Organic Carbon -mg/L**	**Total Organic Carbon -mg/L**	**Nitrate as N -mg/L**	**Nitrite as N -mg/L**	**Sulfate -mg/L**	**Sulfide -mg/L**
MW-83	22.24	1954.69	05/14/2010	05/05/2010	Filtered										2.6					
MW-83	22.24	1954.69	05/14/2010	05/05/2010	Unfiltered	0.40											<0.11		58	
MW-83	22.24	1954.69	05/14/2010	06/10/2010	Unfiltered		<1.0	270	330	<1.7			57					<0.017		
MW-83	24.30	1952.63	8/31/2010	09/15/2010	Filtered										1.8					
MW-83	24.30	1952.63	8/31/2010	09/15/2010	Unfiltered	<0.071										1.7	<0.11		51	
MW-83	23.91	1953.02	12/15/2010	01/10/2011	Filtered										3.4					
MW-83	23.91	1953.02	12/15/2010	01/10/2011	Unfiltered	1.5	<1.0	250	300	<1.7			15	400		2.8	0.11 Jq	<0.017	61	
MW-83	23.67	1953.26	6/2/2011	06/08/2011	Filtered										2.0					
MW-83	23.67	1953.26	6/2/2011	06/08/2011	Unfiltered	0.25										1.7	<0.11		40	
MW-83	24.16	1952.77	5/21/2012	6/8/2012	Unfiltered	0.37														
MW-83	26.79	1950.14	5/14/2013	05/30/2013	Unfiltered	<0.071														
MW-83	27.03	1949.90	5/8/2014	5/23/2014	Unfiltered	<0.10														
MW-83	25.36	1951.57	5/12/2015	06/01/15	Unfiltered	0.100														
MW-84A	-	-	-	12/03/2008	Unfiltered	<0.5														
MW-84A	62.43	1947.59	02/26/09	02/03/2009	Unfiltered	<0.5														
MW-84A	62.43	1947.59	02/26/09	02/04/2009	Unfiltered	5.19														
MW-84A	62.43	1947.59	02/26/09	03/05/2009	Unfiltered	<0.5														
MW-84A	62.52	1947.50	05/11/09	06/02/2009	Unfiltered	0.68 Jq														
MW-84A	62.85	1947.17	08/13/2009	08/18/2009	Unfiltered	<0.071														
MW-84A	63.21	1946.81	11/09/2009	11/20/2009	Unfiltered	<0.071														
MW-84A	63.34	1946.68	05/14/2010	06/11/2010	Filtered										3.6					
MW-84A	63.34	1946.68	05/14/2010	06/11/2010	Unfiltered	<0.071	<1.0	150	180	<1.7			75				<0.11	<0.017	66	
MW-84A	63.53	1946.49	5/22/2012	6/4/2012	Unfiltered	<0.28														
MW-84A	65.44	1944.58	5/8/2014	5/30/2014	Unfiltered	<0.10														
MW-84B	-	-	-	12/03/2008	Unfiltered	21.3														
MW-84B	-	-	-	12/08/2008	Unfiltered	<0.5														
MW-84B	65.02	1946.17	02/26/09	02/11/2009	Unfiltered	<0.5														
MW-84B	65.02	1946.17	02/26/09	03/05/2009	Unfiltered	<0.5														
MW-84B	65.05	1946.14	05/11/09	06/02/2009	Unfiltered	<0.36														
MW-84B	65.43	1945.76	08/13/2009	08/18/2009	Unfiltered	<0.071														
MW-84B	65.80	1945.39	11/09/2009	11/20/2009	Unfiltered	<0.071														
MW-84B	66.95	1944.24	05/14/2010	06/11/2010	Filtered										0.75					
MW-84B	66.95	1944.24	05/14/2010	06/11/2010	Unfiltered	<0.071	<1.0	75	92	<1.7			34				<0.11	<0.017	170	
MW-84B	65.68	1945.51	5/22/2012	6/4/2012	Unfiltered	<0.28														
MW-84B	67.62	1943.57	5/8/2014	5/30/2014	Unfiltered	<0.10														
MW-85A	5.55	1923.76	02/26/09	02/02/2009	Unfiltered	<0.5														
MW-85A	5.55	1923.76	02/26/09	03/02/2009	Unfiltered	<1														
MW-85A	6.20	1923.11	05/11/09	06/10/2009	Unfiltered	<0.36														

Consolidation Data Summary Table - Groundwater
Beaumont Site 1

	Water Level Data					Inorganics / Wet Chemistry														
Sample Location	**Depth to Water (feet below ground surface)**	**Groundwater Elevation (feet above mean sea level)**	**Elevation Date**	**Sample Date**	**Filter Status**	**Perchlorate -ug/L**	**Chlorate -ug/L**	**Alkalinity,Total -mg/L**	**Bicarbonate Alkalinity -mg/L**	**Carbonate Alkalinity -mg/L**	**Hydroxide -mg/L**	**Chemical Oxygen Demand -mg/L**	**Chloride -mg/L**	**Total Dissolved Solids -mg/L**	**Dissolved Organic Carbon -mg/L**	**Total Organic Carbon -mg/L**	**Nitrate as N -mg/L**	**Nitrite as N -mg/L**	**Sulfate -mg/L**	**Sulfide -mg/L**
MW-85A	7.50	1921.81	08/13/2009	08/18/2009	Unfiltered	<0.071														
MW-85A	8.16	1921.15	11/09/2009	11/20/2009	Unfiltered	<0.071														
MW-85A	5.27	1924.04	05/14/2010	05/12/2010	Unfiltered	<0.071														
MW-85A	5.27	1924.04	05/14/2010	06/09/2010	Filtered										0.82					
MW-85A	5.27	1924.04	05/14/2010	06/09/2010	Unfiltered		<1.0	63	77	<1.7			27				<0.11	<0.017	93	
MW-85A	6.43	1922.88	5/21/2012	5/31/2012	Unfiltered	<0.28														
MW-85A	9.18	1920.13	5/8/2014	5/16/2014	Unfiltered	<0.10														
MW-85B	1.08	1927.66	02/26/09	02/04/2009	Unfiltered	<0.5														
MW-85B	1.08	1927.66	02/26/09	03/02/2009	Unfiltered	<2.5														
MW-85B	3.22	1925.52	05/11/09	06/10/2009	Unfiltered	<0.36														
MW-85B	5.46	1923.28	08/13/2009	08/18/2009	Unfiltered	<0.071														
MW-85B	6.19	1922.55	11/09/2009	11/18/2009	Unfiltered	<0.071														
MW-85B	2.3	1926.44	05/14/2010	05/12/2010	Unfiltered	<0.071														
MW-85B	2.3	1926.44	05/14/2010	06/08/2010	Filtered										1.8					
MW-85B	2.3	1926.44	05/14/2010	06/08/2010	Unfiltered		<1.0	88	100	<1.7			30				<0.11	<0.017	97	
MW-85B	1.70	1927.04	6/2/2011	06/07/2011	Unfiltered	<0.071														
MW-85B	3.57	1925.17	5/21/2012	5/31/2012	Unfiltered	<0.28														
MW-85B	5.04	1923.70	5/14/2013	05/29/2013	Unfiltered	<0.071														
MW-85B	6.18	1922.56	5/8/2014	5/16/2014	Unfiltered	<0.10														
MW-85B	4.90	1923.84	5/12/2015	05/26/15	Unfiltered	0.320														
MW-86A	14.90	1908.31	02/26/09	02/03/2009	Unfiltered	<0.5														
MW-86A	14.90	1908.31	02/26/09	03/04/2009	Unfiltered	<0.5														
MW-86A	15.43	1907.78	05/11/09	06/10/2009	Unfiltered	<0.36														
MW-86A	16.44	1906.77	08/13/2009	08/17/2009	Unfiltered	<0.071														
MW-86A	16.97	1906.24	11/09/2009	11/18/2009	Unfiltered	<0.071														
MW-86A	14.55	1908.66	05/14/2010	05/12/2010	Unfiltered	<0.071														
MW-86A	14.55	1908.66	05/14/2010	06/08/2010	Filtered										1.0					
MW-86A	14.55	1908.66	05/14/2010	06/08/2010	Unfiltered		<1.0	63	62	7.2			28				<0.11	<0.017	110	
MW-86A	15.67	1907.54	5/21/2012	5/31/2012	Unfiltered	<0.28														
MW-86A	17.81	1905.40	5/8/2014	5/16/2014	Unfiltered	<0.10														
MW-86B	16.50	1906.71	02/26/09	02/03/2009	Unfiltered	<0.5														
MW-86B	16.50	1906.71	02/26/09	03/04/2009	Unfiltered	<0.5														
MW-86B	18.15	1905.06	05/11/09	06/10/2009	Unfiltered	<0.36														
MW-86B	19.15	1904.06	08/13/2009	08/17/2009	Unfiltered	<0.071														
MW-86B	19.67	1903.54	11/09/2009	11/18/2009	Unfiltered	0.80														
MW-86B	17.73	1905.48	05/14/2010	05/12/2010	Unfiltered	0.080 Jq														
MW-86B	17.73	1905.48	05/14/2010	06/08/2010	Filtered										2.1					
MW-86B	17.73	1905.48	05/14/2010	06/08/2010	Unfiltered		<1.0	130	160	<1.7			58				<0.11	<0.017	110	

Consolidation Data Summary Table - Groundwater
Beaumont Site 1

	Water Level Data					Inorganics / Wet Chemistry														
Sample Location	**Depth to Water (feet below ground surface)**	**Groundwater Elevation (feet above mean sea level)**	**Elevation Date**	**Sample Date**	**Filter Status**	**Perchlorate -ug/L**	**Chlorate -ug/L**	**Alkalinity,Total -mg/L**	**Bicarbonate Alkalinity -mg/L**	**Carbonate Alkalinity -mg/L**	**Hydroxide -mg/L**	**Chemical Oxygen Demand -mg/L**	**Chloride -mg/L**	**Total Dissolved Solids -mg/L**	**Dissolved Organic Carbon -mg/L**	**Total Organic Carbon -mg/L**	**Nitrate as N -mg/L**	**Nitrite as N -mg/L**	**Sulfate -mg/L**	**Sulfide -mg/L**
MW-86B	17.81	1905.40	6/2/2011	06/06/2011	Unfiltered	<0.071														
MW-86B	19.09	1904.12	5/21/2012	6/13/2012	Filtered										0.98					
MW-86B	19.09	1904.12	5/21/2012	6/13/2012	Unfiltered	2.1		110	130	<1.7	<1.7		48				1.1		84	
MW-86B	19.46	1903.75	5/14/2013	06/04/2013	Filtered										3.8					
MW-86B	19.46	1903.75	5/14/2013	06/04/2013	Unfiltered	0.93		170	200	<1.7	<1.7		54				<0.11		96	
MW-86B	20.21	1903.00	5/8/2014	5/16/2014	Unfiltered	0.980														
MW-86B	19.19	1904.02	5/12/2015	05/26/15	Unfiltered	5.40														
MW-87A	21.10	1917.82	02/26/09	02/02/2009	Unfiltered	<0.5														
MW-87A	21.10	1917.82	02/26/09	03/04/2009	Unfiltered	<0.5														
MW-87A	21.26	1917.66	05/11/09	06/11/2009	Unfiltered	<0.36														
MW-87A	22.32	1916.60	08/13/2009	08/19/2009	Unfiltered	<0.071														
MW-87A	22.97	1915.95	11/09/2009	11/19/2009	Unfiltered	<0.071														
MW-87A	19.48	1919.44	05/14/2010	05/12/2010	Unfiltered	<0.071														
MW-87A	19.48	1919.44	05/14/2010	06/08/2010	Filtered										1.5					
MW-87A	19.48	1919.44	05/14/2010	06/08/2010	Unfiltered		<1.0	90	90	9.6			30				<0.11	<0.017	110	
MW-87A	21.26	1917.66	5/21/2012	5/31/2012	Unfiltered	<0.28														
MW-87A	24.24	1914.68	5/8/2014	5/16/2014	Unfiltered	<0.10														
MW-87B	19.95	1918.87	02/26/09	02/02/2009	Unfiltered	79.7														
MW-87B	19.95	1918.87	02/26/09	03/04/2009	Unfiltered	35.2														
MW-87B	20.01	1918.81	05/11/09	06/11/2009	Unfiltered	20														
MW-87B	21.16	1917.66	08/13/2009	08/19/2009	Unfiltered	21														
MW-87B	22.02	1916.80	11/09/2009	11/19/2009	Unfiltered	28														
MW-87B	17.65	1921.17	05/14/2010	05/12/2010	Unfiltered	62														
MW-87B	17.65	1921.17	05/14/2010	06/08/2010	Filtered										2.1					
MW-87B	17.65	1921.17	05/14/2010	06/08/2010	Unfiltered		<10	290	350	<1.7			60				25	<0.017	130	
MW-87B	16.03	1922.79	6/2/2011	06/07/2011	Unfiltered	31														
MW-87B	20.05	1918.77	5/21/2012	5/31/2012	Unfiltered	47														
MW-87B	21.67	1917.15	5/14/2013	05/29/2013	Unfiltered	59														
MW-87B	23.67	1915.15	5/8/2014	5/16/2014	Unfiltered	69.0														
MW-87B	22.61	1916.21	5/12/2015	05/26/15	Unfiltered	92.0														
MW-88	35.31	2106.66	02/26/09	02/06/2009	Unfiltered	454														
MW-88	35.31	2106.66	02/26/09	03/06/2009	Unfiltered	481														
MW-88	35.95	2106.02	05/11/09	06/09/2009	Unfiltered	360														
MW-88	36.76	2105.21	08/11/2009	08/17/2009	Unfiltered	450														
MW-88	37.53	2104.44	11/06/2009	11/11/2009	Unfiltered	470														
MW-88	38.58	2103.39	05/13/2010	06/09/2010	Filtered										1.4					
MW-88	38.58	2103.39	05/13/2010	06/09/2010	Unfiltered	1100	<100	300	360	<1.7			79				10	<0.017	50	
MW-88	35.19	2106.78	6/3/2011	06/17/2011	Unfiltered	6100														

Consolidation Data Summary Table - Groundwater
Beaumont Site 1

	Water Level Data					Inorganics / Wet Chemistry														
Sample Location	**Depth to Water (feet below ground surface)**	**Groundwater Elevation (feet above mean sea level)**	**Elevation Date**	**Sample Date**	**Filter Status**	**Perchlorate -ug/L**	**Chlorate -ug/L**	**Alkalinity,Total -mg/L**	**Bicarbonate Alkalinity -mg/L**	**Carbonate Alkalinity -mg/L**	**Hydroxide -mg/L**	**Chemical Oxygen Demand -mg/**	**Chloride -mg/L**	**Total Dissolved Solids -mg/L**	**Dissolved Organic Carbon -mg/**	**Total Organic Carbon -mg/L**	**Nitrate as N -mg/L**	**Nitrite as N -mg/L**	**Sulfate -mg/L**	**Sulfide -mg/L**
MW-88	33.02	2108.95	12/5/2011	12/12/2011	Unfiltered	740														
MW-88	34.13	2107.84	5/23/2012	6/15/2012	Unfiltered	770														
MW-88	35.91	2106.06	11/14/2012	11/19/2012	Unfiltered	610														
MW-88	37.85	2104.12	5/15/2013	06/03/2013	Unfiltered	1000														
MW-88	40.75	2101.22	5/7/2014	6/4/2014	Unfiltered	1500														
MW-89	29.97	2100.85	02/26/09	02/04/2009	Unfiltered	2000														
MW-89	29.97	2100.85	02/26/09	03/09/2009	Unfiltered	1820														
MW-89	30.61	2100.21	05/11/09	06/11/2009	Unfiltered	2100														
MW-89	31.45	2099.37	08/11/2009	08/17/2009	Unfiltered	2200														
MW-89	32.22	2098.60	11/09/2009	11/19/2009	Unfiltered	2100														
MW-89	33.33	2097.49	05/13/2010	06/17/2010	Filtered										1.5					
MW-89	33.33	2097.49	05/13/2010	06/17/2010	Unfiltered	2200	<500	340	410	<1.7			58				11	0.040 Jq	36	
MW-89	30.92	2099.90	6/3/2011	06/17/2011	Unfiltered	2000														
MW-89	29.04	2101.78	5/23/2012	6/7/2012	Unfiltered	2300														
MW-89	31.44	2099.38	5/14/2013	05/30/2013	Unfiltered	2200														
MW-89	35.81	2095.01	5/7/2014	6/4/2014	Unfiltered	2300														
MW-90	41.45	2106.26	02/26/09	02/05/2009	Unfiltered	200														
MW-90	41.45	2106.26	02/26/09	03/06/2009	Unfiltered	200														
MW-90	42.12	2105.59	05/11/09	06/09/2009	Unfiltered	190														
MW-90	42.99	2104.72	08/11/2009	08/17/2009	Unfiltered	210														
MW-90	43.73	2103.98	11/06/2009	11/12/2009	Unfiltered	200														
MW-90	44.72	2102.99	05/13/2010	06/09/2010	Filtered										2.0					
MW-90	44.72	2102.99	05/13/2010	06/09/2010	Unfiltered	220 Jd	<100	380	400	31			5.0				0.95	0.040 Jq	13	
MW-90	45.56	2102.15	12/15/2010	01/05/2011	Unfiltered	200														
MW-90	40.05	2107.66	6/3/2011	06/20/2011	Unfiltered	180														
MW-90	40.00	2107.71	5/23/2012	6/15/2012	Unfiltered	170														
MW-90	44.16	2103.55	5/15/2013	06/03/2013	Unfiltered	200														
MW-90	46.89	2100.82	5/7/2014	6/4/2014	Unfiltered	230														
MW-90	50.66	2097.05	5/14/2015	06/03/15	Unfiltered	230														
MW-91	37.78	2107.07	02/26/09	02/05/2009	Unfiltered	1890														
MW-91	37.78	2107.07	02/26/09	03/06/2009	Unfiltered	1860														
MW-91	38.26	2106.59	05/11/09	06/09/2009	Unfiltered	1700														
MW-91	38.94	2105.91	08/11/2009	08/17/2009	Unfiltered	1900														
MW-91	39.45	2105.40	11/06/2009	11/11/2009	Unfiltered	2000														
MW-91	40.33	2104.52	05/13/2010	06/09/2010	Filtered										1.9					
MW-91	40.33	2104.52	05/13/2010	06/09/2010	Unfiltered	1900 Jd	<1000	310	380	<1.7			94				5.7	<0.017	45	
MW-91	38.63	2106.22	6/3/2011	06/20/2011	Unfiltered	3400														
MW-91	37.03	2107.82	5/23/2012	6/26/2012	Unfiltered	2800														

Consolidation Data Summary Table - Groundwater
Beaumont Site 1

	Water Level Data					Inorganics / Wet Chemistry														
Sample Location	**Depth to Water (feet below ground surface)**	**Groundwater Elevation (feet above mean sea level)**	**Elevation Date**	**Sample Date**	**Filter Status**	**Perchlorate -ug/L**	**Chlorate -ug/L**	**Alkalinity,Total -mg/L**	**Bicarbonate Alkalinity -mg/L**	**Carbonate Alkalinity -mg/L**	**Hydroxide -mg/L**	**Chemical Oxygen Demand -mg/**	**Chloride -mg/L**	**Total Dissolved Solids -mg/L**	**Dissolved Organic Carbon -mg/**	**Total Organic Carbon -mg/L**	**Nitrate as N -mg/L**	**Nitrite as N -mg/L**	**Sulfate -mg/L**	**Sulfide -mg/L**
MW-91	39.79	2105.06	5/15/2013	06/03/2013	Unfiltered	3600														
MW-91	42.10	2102.75	5/7/2014	6/5/2014	Unfiltered	3300														
MW-92	31.40	1888.43	02/26/09	02/04/2009	Unfiltered	24.9														
MW-92	31.40	1888.43	02/26/09	03/09/2009	Unfiltered	24.5														
MW-92	31.97	1887.86	05/11/09	06/12/2009	Unfiltered	25														
MW-92	33.26	1886.57	08/13/2009	08/19/2009	Unfiltered	26														
MW-92	33.61	1886.22	11/09/2009	11/18/2009	Unfiltered	26														
MW-92	31.61	1888.22	05/14/2010	06/11/2010	Filtered										6.0					
MW-92	31.61	1888.22	05/14/2010	06/11/2010	Unfiltered	24 Jd	<1.0	160	190	<1.7			50				11	<0.017	85	
MW-92	31.39	1888.44	6/2/2011	06/06/2011	Unfiltered	23														
MW-92	32.55	1887.28	5/21/2012	5/31/2012	Unfiltered	18														
MW-92	33.19	1886.64	5/14/2013	05/29/2013	Unfiltered	13														
MW-92	34.52	1885.31	5/8/2014	5/16/2014	Unfiltered	3.20														
MW-92	33.88	1885.95	5/12/2015	06/01/15	Unfiltered	4.80														
MW-93	34.61	1896.86	02/26/09	02/05/2009	Unfiltered	1.48 Jq														
MW-93	34.61	1896.86	02/26/09	03/09/2009	Unfiltered	3.03														
MW-93	34.78	1896.69	05/11/09	06/19/2009	Unfiltered	<0.71														
MW-93	36.11	1895.36	08/13/2009	08/19/2009	Unfiltered	3.9														
MW-93	36.34	1895.13	11/09/2009	11/19/2009	Unfiltered	2.3														
MW-93	32.97	1898.5	05/14/2010	06/11/2010	Filtered										3.7					
MW-93	32.97	1898.5	05/14/2010	06/11/2010	Unfiltered	10 Jd	<1.0	310	380	<1.7			82				3.6	0.050 Jq	120	
MW-93	31.38	1900.09	6/2/2011	06/07/2011	Unfiltered	8.4														
MW-93	34.25	1897.22	12/5/2011	12/12/2011	Unfiltered	6.7														
MW-93	34.85	1896.62	5/21/2012	5/31/2012	Unfiltered	4.9														
MW-93	36.03	1895.44	11/13/2012	11/19/2012	Unfiltered	5.5														
MW-93	35.55	1895.92	5/14/2013	05/29/2013	Unfiltered	3.7														
MW-93	36.77	1894.70	11/4/2013	11/11/2013	Unfiltered	4.0														
MW-93	36.47	1895.00	5/8/2014	5/16/2014	Unfiltered	4.30														
MW-93	36.08	1895.39	5/12/2015	06/01/15	Unfiltered	3.80														
MW-94	21.92	1914.63	02/26/09	02/02/2009	Unfiltered	4.04														
MW-94	21.92	1914.63	02/26/09	03/09/2009	Unfiltered	<1														
MW-94	21.97	1914.58	05/11/09	06/22/2009	Unfiltered	<0.071														
MW-94	22.92	1913.63	08/13/2009	08/19/2009	Unfiltered	<0.071														
MW-94	23.35	1913.20	11/09/2009	11/19/2009	Unfiltered	<0.071														
MW-94	19.53	1917.02	05/14/2010	06/16/2010	Filtered										1.5					
MW-94	19.53	1917.02	05/14/2010	06/16/2010	Unfiltered	0.23	<1.0	130	160	<1.7			47				<0.11	<0.017	81	
MW-94	19.06	1917.49	6/2/2011	06/07/2011	Unfiltered	0.41														
MW-94	22.27	1914.28	5/21/2012	5/31/2012	Unfiltered	0.33														

Consolidation Data Summary Table - Groundwater
Beaumont Site 1

	Water Level Data					Inorganics / Wet Chemistry														
Sample Location	**Depth to Water (feet below ground surface)**	**Groundwater Elevation (feet above mean sea level)**	**Elevation Date**	**Sample Date**	**Filter Status**	**Perchlorate -ug/L**	**Chlorate -ug/L**	**Alkalinity,Total -mg/L**	**Bicarbonate Alkalinity -mg/L**	**Carbonate Alkalinity -mg/L**	**Hydroxide -mg/L**	**Chemical Oxygen Demand -mg/**	**Chloride -mg/L**	**Total Dissolved Solids -mg/L**	**Dissolved Organic Carbon -mg/**	**Total Organic Carbon -mg/L**	**Nitrate as N -mg/L**	**Nitrite as N -mg/L**	**Sulfate -mg/L**	**Sulfide -mg/L**
MW-94	23.38	1910.24	5/14/2013	05/29/2013	Unfiltered	0.11														
MW-94	24.32	1909.30	5/8/2014	5/28/2014	Unfiltered	<0.10														
MW-94	23.66	1912.89	5/12/2015	06/02/15	Unfiltered	<0.100														
MW-95	21.17	1899.63	02/26/09	02/03/2009	Unfiltered	<0.5														
MW-95	21.17	1899.63	02/26/09	03/09/2009	Unfiltered	<0.5														
MW-95	21.32	1899.48	05/11/09	06/12/2009	Unfiltered	<0.36														
MW-95	22.03	1898.77	08/13/2009	08/18/2009	Unfiltered	0.15														
MW-95	22.25	1898.55	11/09/2009	11/18/2009	Unfiltered	<0.071														
MW-95	20.75	1900.05	05/14/2010	06/11/2010	Filtered										0.65 Jq					
MW-95	20.75	1900.05	05/14/2010	06/11/2010	Unfiltered	<0.071	<1.0	63	65	6.0			29				<0.11	<0.017	110	
MW-95	20.51	1900.29	6/2/2011	06/06/2011	Unfiltered	<0.071														
MW-95	21.65	1899.15	5/21/2012	5/31/2012	Unfiltered	<0.28														
MW-95	22.11	1898.69	5/14/2013	05/29/2013	Unfiltered	0.14														
MW-95	22.81	1897.99	5/8/2014	5/16/2014	Unfiltered	<0.10														
MW-95	22.46	1898.34	5/12/2015	06/01/15	Unfiltered	0.110														
MW-96	53.75	1944.88	02/26/09	02/04/2009	Unfiltered	<0.5														
MW-96	53.75	1944.88	02/26/09	03/05/2009	Unfiltered	<0.5														
MW-96	53.77	1944.86	05/11/09	06/02/2009	Unfiltered	<0.36														
MW-96	54.16	1944.47	08/13/2009	08/18/2009	Unfiltered	<0.071														
MW-96	54.52	1944.11	11/09/2009	11/20/2009	Unfiltered	<0.071														
MW-96	54.39	1944.24	05/14/2010	06/11/2010	Filtered										2.1					
MW-96	54.39	1944.24	05/14/2010	06/11/2010	Unfiltered	<0.071	<1.0	140	170	<1.7			69				<0.11	<0.017	110	
MW-96	54.37	1944.26	5/22/2012	6/4/2012	Unfiltered	<0.28														
MW-96	56.50	1942.13	5/8/2014	5/30/2014	Unfiltered	<0.10														
MW-97	48.12	1948.35	02/26/09	02/04/2009	Unfiltered	<0.5														
MW-97	48.12	1948.35	02/26/09	03/05/2009	Unfiltered	<0.5														
MW-97	49.00	1947.47	05/11/09	06/02/2009	Unfiltered	<0.36														
MW-97	50.10	1946.37	08/13/2009	08/18/2009	Unfiltered	<0.071														
MW-97	50.73	1945.74	11/09/2009	11/20/2009	Unfiltered	<0.071														
MW-97	49.39	1947.08	05/14/2010	06/11/2010	Filtered										2.5					
MW-97	49.39	1947.08	05/14/2010	06/11/2010	Unfiltered	<0.071	<1.0	160	190	<1.7			66				<0.11	<0.017	76	
MW-97	49.98	1946.49	5/22/2012	6/4/2012	Unfiltered	<0.28														
MW-97	52.80	1943.67	5/8/2014	5/30/2014	Unfiltered	<0.10														
MW-98A	45.37	2096.31	02/26/09	02/11/2009	Unfiltered	<0.5														
MW-98A	45.37	2096.31	02/26/09	03/10/2009	Unfiltered	<0.5														
MW-98A	45.54	2096.14	05/11/09	06/03/2009	Unfiltered	<0.36														
MW-98A	46.31	2095.37	08/11/2009	08/17/2009	Unfiltered	<0.071														
MW-98A	46.96	2094.72	11/06/2009	11/11/2009	Unfiltered	<0.071														

Consolidation Data Summary Table - Groundwater
Beaumont Site 1

	Water Level Data					Inorganics / Wet Chemistry														
Sample Location	**Depth to Water (feet below ground surface)**	**Groundwater Elevation (feet above mean sea level)**	**Elevation Date**	**Sample Date**	**Filter Status**	**Perchlorate -ug/L**	**Chlorate -ug/L**	**Alkalinity,Total -mg/L**	**Bicarbonate Alkalinity -mg/L**	**Carbonate Alkalinity -mg/L**	**Hydroxide -mg/L**	**Chemical Oxygen Demand -mg/L**	**Chloride -mg/L**	**Total Dissolved Solids -mg/L**	**Dissolved Organic Carbon -mg/L**	**Total Organic Carbon -mg/L**	**Nitrate as N -mg/L**	**Nitrite as N -mg/L**	**Sulfate -mg/L**	**Sulfide -mg/L**
MW-98A	47.3	2094.38	05/13/2010	06/07/2010	Filtered										0.55 Jq					
MW-98A	47.3	2094.38	05/13/2010	06/07/2010	Unfiltered	<0.071 Rd	<10	150	130	25			10				<0.11	<0.017	7.1	
MW-98A	43.23	2098.45	5/23/2012	6/5/2012	Unfiltered	<0.071														
MW-98A	50.75	2090.93	5/7/2014	5/30/2014	Unfiltered	<0.10														
MW-98B	37.50	2104.23	02/26/09	02/04/2009	Unfiltered	744														
MW-98B	37.50	2104.23	02/26/09	03/10/2009	Unfiltered	539														
MW-98B	37.94	2103.79	05/11/09	06/03/2009	Unfiltered	1500														
MW-98B	38.41	2103.32	08/11/2009	08/17/2009	Unfiltered	1500														
MW-98B	38.81	2102.92	11/06/2009	11/11/2009	Unfiltered	1600														
MW-98B	39.52	2102.21	05/13/2010	06/07/2010	Filtered										0.55 Jq					
MW-98B	39.52	2102.21	05/13/2010	06/07/2010	Unfiltered	1400 Jd	<1000	240	290	<1.7			25				15	<0.017	20	
MW-98B	40.03	2101.70	12/15/2010	01/05/2011	Unfiltered	1400														
MW-98B	38.21	2103.52	6/3/2011	06/17/2011	Unfiltered	1600														
MW-98B	35.78	2105.95	12/1/2011	12/09/2011	Unfiltered	470														
MW-98B	36.43	2105.30	5/23/2012	6/5/2012	Unfiltered	570														
MW-98B	37.71	2104.02	11/14/2012	11/28/2012	Unfiltered	1700														
MW-98B	38.95	2102.78	5/15/2013	06/06/2013	Unfiltered	1400														
MW-98B	39.90	2101.83	11/8/2013	11/13/2013	Unfiltered	1100														
MW-98B	40.89	2100.84	5/7/2014	5/30/2014	Unfiltered	1000														
MW-98B	44.30	2097.43	5/13/2015	06/02/15	Unfiltered	96.0														
MW-99	55.52	2089.11	02/26/09	02/11/2009	Unfiltered	37.2														
MW-99	55.52	2089.11	02/26/09	03/10/2009	Unfiltered	166														
MW-99	55.77	2088.86	05/11/09	06/09/2009	Unfiltered	960														
MW-99	56.35	2088.28	08/11/2009	08/17/2009	Unfiltered	1100														
MW-99	56.91	2087.72	11/06/2009	11/12/2009	Unfiltered	930														
MW-99	57.29	2087.34	05/13/2010	06/09/2010	Filtered										2.4					
MW-99	57.29	2087.34	05/13/2010	06/09/2010	Unfiltered	850	<1000	580	<6.8	29			38				<0.11	<0.017	24	
MW-99	55.01	2089.62	5/23/2012	6/15/2012	Unfiltered	420														
MW-99	59.70	2084.93	5/7/2014	6/4/2014	Unfiltered	230														
OW-01	59.78	2144.84	07/10/03	07/24/2003	Unfiltered	<0.46														
OW-01	38.57	2166.05	06/01/05	06/29/2005	Unfiltered	<0.59														
OW-01	48.2	2156.42	06/01/06	06/20/2006	Unfiltered	<0.43														
OW-01	52.29	2152.326	05/31/07	06/11/2007	Unfiltered	<0.5														
OW-01	52.64	2151.98	05/14/08	06/04/2008	Unfiltered	<0.5														
OW-01	54.83	2149.79	05/12/09	06/15/2009	Unfiltered	<0.36														
OW-01	55.04	2149.576	05/13/2010	06/18/2010	Filtered										1.2					
OW-01	55.04	2149.576	05/13/2010	06/18/2010	Unfiltered	<0.071	<1.0	68	83	<1.7			3.9				0.14 Jq	<0.017	620	
OW-01	39.08	2165.54	6/3/2011	06/20/2011	Unfiltered	0.30														

Consolidation Data Summary Table - Groundwater
Beaumont Site 1

	Water Level Data					Inorganics / Wet Chemistry														
Sample Location	**Depth to Water (feet below ground surface)**	**Groundwater Elevation (feet above mean sea level)**	**Elevation Date**	**Sample Date**	**Filter Status**	**Perchlorate -ug/L**	**Chlorate -ug/L**	**Alkalinity,Total -mg/L**	**Bicarbonate Alkalinity -mg/L**	**Carbonate Alkalinity -mg/L**	**Hydroxide -mg/L**	**Chemical Oxygen Demand -mg/L**	**Chloride -mg/L**	**Total Dissolved Solids -mg/L**	**Dissolved Organic Carbon -mg/L**	**Total Organic Carbon -mg/L**	**Nitrate as N -mg/L**	**Nitrite as N -mg/L**	**Sulfate -mg/L**	**Sulfide -mg/L**
OW-01	48.76	2155.86	5/24/2012	6/8/2012	Unfiltered	<7.1														
OW-01	55.01	2149.61	5/7/2014	5/19/2014	Unfiltered	<0.10														
OW-02	2.95	2073.65	05/20/02	05/23/2002	Unfiltered	452			60.7				6.3	252			2.9	<0.036	7.6	
OW-02	3.85	2075.12	07/10/03	07/22/2003	Unfiltered	420														
OW-02	4.87	2074.10	06/18/04	06/25/2004	Unfiltered	630														
OW-02	0.88	2078.09	06/02/05	06/22/2005	Unfiltered	630														
OW-02	0.00	2078.969	05/30/06	06/07/2006	Unfiltered	450														
OW-02	0.00	2078.969	05/31/06	06/07/2006	Unfiltered	450														
OW-02	1.99	2076.979	05/30/07	06/13/2007	Unfiltered	466														
OW-02	2.58	2076.39	11/05/07	11/12/2007	Unfiltered	392														
OW-02	1.85	2077.12	05/13/08	06/02/2008	Unfiltered	399														
OW-02	2.45	2076.52	05/12/09	06/12/2009	Unfiltered	340														
OW-02	2.56	2076.409	05/17/2010	06/15/2010	Filtered										1.5					
OW-02	2.56	2076.409	05/17/2010	06/15/2010	Unfiltered	390	<1.0	67	82	<1.7			4.7				3.1	<0.017	6.9	
OW-02	1.21	2077.76	6/2/2011	06/13/2011	Unfiltered	360														
OW-02	2.29	2076.68	5/24/2012	6/14/2012	Filtered										0.25 Jq					
OW-02	2.29	2076.68	5/24/2012	6/14/2012	Unfiltered	280		67	82	<1.7	<1.7		4.9				3.4		7.3	
OW-02	3.13	2075.84	11/14/2012	11/28/2012	Filtered										0.33 Jq					
OW-02	3.13	2075.84	11/14/2012	11/28/2012	Unfiltered	350		71	87	<1.7	<1.7		7.1				3.2		7.5	
OW-02	2.93	2076.04	5/15/2013	06/10/2013	Filtered										0.57 Jq					
OW-02	2.93	2076.04	5/15/2013	06/10/2013	Unfiltered	280		68	83	<1.7	<1.7		6.3				2.3		7.0	
OW-02	3.11	2075.86	5/9/2014	5/20/2014	Unfiltered	300														
OW-02	3.45	2075.52	5/13/2015	05/27/15	Unfiltered	290														
OW-03	39.81	2101.20	05/20/02	05/24/2002	Unfiltered	<1.8														
OW-08	49.62	1986.71	07/10/03	07/23/2003	Unfiltered	<0.46														
OW-08	51.68	1984.65	06/18/04	06/28/2004	Unfiltered	<0.46														
OW-08	42.52	1993.81	06/01/05	06/29/2005	Unfiltered	<0.59														
OW-08	45.18	1991.15	05/30/06	06/19/2006	Unfiltered	<0.43														
OW-08	45.42	1990.91	05/12/08	06/05/2008	Unfiltered	<0.5														
OW-08	46.11	1990.219	05/14/2010	06/14/2010	Filtered										0.90					
OW-08	46.11	1990.219	05/14/2010	06/14/2010	Unfiltered	0.39	<1.0	180	210	<1.7			32				3.7	<0.017	230	
OW-08	47.64	1988.69	5/21/2012	6/6/2012	Unfiltered	<0.71														
OW-08	51.85	1984.48	5/8/2014	5/23/2014	Unfiltered	1.40														
P-02	17.06	2064.09	07/10/03	07/23/2003	Unfiltered	<0.46														
P-02	19.74	2061.41	06/18/04	06/25/2004	Unfiltered	<0.46														
P-02	13.47	2067.68	06/01/05	06/27/2005	Unfiltered	<0.59														
P-02	14.52	2066.631	05/30/06	06/08/2006	Unfiltered	<0.43														
P-02	18.13	2063.021	05/30/07	06/11/2007	Unfiltered	<0.5														

Consolidation Data Summary Table - Groundwater
Beaumont Site 1

	Water Level Data					Inorganics / Wet Chemistry														
Sample Location	**Depth to Water (feet below ground surface)**	**Groundwater Elevation (feet above mean sea level)**	**Elevation Date**	**Sample Date**	**Filter Status**	**Perchlorate -ug/L**	**Chlorate -ug/L**	**Alkalinity,Total -mg/L**	**Bicarbonate Alkalinity -mg/L**	**Carbonate Alkalinity -mg/L**	**Hydroxide -mg/L**	**Chemical Oxygen Demand -mg/**	**Chloride -mg/L**	**Total Dissolved Solids -mg/L**	**Dissolved Organic Carbon -mg/**	**Total Organic Carbon -mg/L**	**Nitrate as N -mg/L**	**Nitrite as N -mg/L**	**Sulfate -mg/L**	**Sulfide -mg/L**
P-02	14.28	2066.87	05/12/08	06/05/2008	Unfiltered	<0.5														
P-02	15.19	2065.96	05/11/09	06/04/2009	Unfiltered	<0.36														
P-02	13.34	2067.811	05/17/2010	06/16/2010	Filtered										1.6					
P-02	13.34	2067.811	05/17/2010	06/16/2010	Unfiltered	<0.071	<1.0	240	290	<1.7			55				<0.11	<0.017	250	
P-02	13.11	2068.04	6/2/2011	06/09/2011	Unfiltered	<0.071														
P-02	14.28	2066.87	5/21/2012	6/13/2012	Filtered										1.1					
P-02	14.28	2066.87	5/21/2012	6/13/2012	Unfiltered	<0.71		250	300	<1.7	<1.7		60				<0.11		290	
P-02	18.80	2062.35	11/13/2012	11/26/2012	Filtered										1.3					
P-02	18.80	2062.35	11/13/2012	11/26/2012	Unfiltered	0.32		230	280	<1.7	<1.7		76				0.72		490	
P-02	16.11	2065.04	5/14/2013	06/05/2013	Filtered										1.9					
P-02	16.11	2065.04	5/14/2013	06/05/2013	Unfiltered	<0.071		260	320	<1.7	<1.7		63				<0.11		300	
P-02	17.02	2064.13	5/14/2014	5/23/2014	Unfiltered	<0.10														
P-02	15.57	2065.58	5/12/2015	05/29/15	Unfiltered	<0.100														
P-03	48.40	2091.85	06/17/04	06/30/2004	Unfiltered	<0.46														
P-03	41.93	2098.32	06/01/05	06/29/2005	Unfiltered	<0.59														
P-03	41.4	2098.845	05/31/06	06/19/2006	Unfiltered	<0.43														
P-03	43.16	2097.085	05/30/07	06/11/2007	Unfiltered	3.17														
P-03	44.39	2095.86	05/14/08	06/04/2008	Unfiltered	<0.5														
P-03	45.86	2094.39	05/07/09	06/08/2009	Unfiltered	<0.36														
P-03	47.02	2093.225	05/13/2010	06/14/2010	Filtered										1.8					
P-03	47.02	2093.225	05/13/2010	06/14/2010	Unfiltered	<71	<1000	150	180	<1.7			6.4				<0.11	<0.017	240	
P-03	45.48	2094.77	6/3/2011	06/14/2011	Unfiltered	<0.071														
P-03	45.80	2094.45	5/22/2012	6/11/2012	Unfiltered	<7.1														
P-03	47.20	2093.05	5/14/2013	05/30/2013	Unfiltered	<0.071														
P-03	49.57	2090.68	5/9/2014	5/22/2014	Unfiltered	0.200														
P-03	51.59	2088.66	5/12/2015	05/28/15	Unfiltered	<0.100														
P-04	25.67	2086.96	07/10/03	07/23/2003	Unfiltered	<0.46														
P-04	26.41	2086.22	06/18/04	06/28/2004	Unfiltered	<0.46														
P-04	19.47	2093.16	05/31/06	06/08/2006	Unfiltered	<0.43														
P-05	58.65	2100.86	05/20/02	05/20/2002	Unfiltered	7.1														
P-05	65.47	2096.73	06/17/04	07/02/2004	Unfiltered	<0.46														
P-05	34.96	2127.24	06/02/05	07/01/2005	Unfiltered	5.9														
P-05	46.51	2115.685	05/30/06	06/21/2006	Unfiltered	4.7														
P-05	53.06	2109.135	05/30/07	06/11/2007	Unfiltered	8														
P-05	52.51	2109.69	05/13/08	06/03/2008	Unfiltered	3.59														
P-05	58.20	2104.00	05/12/09	06/08/2009	Unfiltered	5.0														
P-05	59.7	2102.495	05/17/2010	06/16/2010	Filtered										1.2					
P-05	59.7	2102.495	05/17/2010	06/16/2010	Unfiltered	6.2	<1.0	90	110	<1.7			3.5				3.4	<0.017	7.0	

Consolidation Data Summary Table - Groundwater
Beaumont Site 1

	Water Level Data					Inorganics / Wet Chemistry														
Sample Location	**Depth to Water (feet below ground surface)**	**Groundwater Elevation (feet above mean sea level)**	**Elevation Date**	**Sample Date**	**Filter Status**	**Perchlorate -ug/L**	**Chlorate -ug/L**	**Alkalinity,Total -mg/L**	**Bicarbonate Alkalinity -mg/L**	**Carbonate Alkalinity -mg/L**	**Hydroxide -mg/L**	**Chemical Oxygen Demand -mg/L**	**Chloride -mg/L**	**Total Dissolved Solids -mg/L**	**Dissolved Organic Carbon -mg/L**	**Total Organic Carbon -mg/L**	**Nitrate as N -mg/L**	**Nitrite as N -mg/L**	**Sulfate -mg/L**	**Sulfide -mg/L**
P-05	47.82	2114.38	6/2/2011	06/15/2011	Unfiltered	4.3														
P-05	55.69	2106.51	5/24/2012	6/7/2012	Unfiltered	4.1														
P-05	60.96	2101.24	5/15/2013	05/31/2013	Unfiltered	6.1														
P-05	65.11	2097.09	5/9/2014	5/15/2014	Unfiltered	5.00														
P-06D	32.20	2002.21	05/12/09	07/16/2009	Unfiltered	<0.071														
P-06D	38.89	1995.52	11/04/2009	11/24/2009	Unfiltered	0.22														
P-06D	28.58	2005.83	03/26/10	04/01/2010	Unfiltered	<0.071														
P-06D	30.37	2004.04	05/17/2010	06/17/2010	Filtered										0.46 BJkq					
P-06D	30.37	2004.04	05/17/2010	06/17/2010	Unfiltered	2.1	<1.0	130	150	<1.7			7.2				<0.11	<0.017	23	
P-06S	31.45	2002.99	05/12/09	07/16/2009	Unfiltered	1.3														
P-06S	27.80	2006.64	03/26/10	04/01/2010	Unfiltered	0.32 Bk														
P-06S	29.47	2004.97	05/17/2010	06/17/2010	Filtered										1.7 Bk					
P-06S	29.47	2004.97	05/17/2010	06/17/2010	Unfiltered	<0.071	<1.0	380	470	<1.7			21				0.18 Jq	<0.017	110	
TW1	NA	NA	NA	11/06/2007	Unfiltered	<0.5									3.39		0.0577 Jq		91.5	
TW2	NA	NA	NA	11/06/2007	Unfiltered	<0.5									3.55		0.0933 Jq		65.5	

Consolidation Data Summary Table - Groundwater
Beaumont Site 1

	Water Level Data					Metals							
Sample Location	Depth to Water (feet below ground surface)	Groundwater Elevation (feet above mean sea level)	Elevation Date	Sample Date	Filter Status	Arsenic -mg/L	Antimony -mg/L	Barium -mg/L	Beryllium -mg/L	Calcium -mg/L	Cadmium -mg/L	Cobalt -mg/L	Chromium -mg/L
EW-13	81.81	2100.05	06/17/04	07/19/2004	Unfiltered	<0.00308	<0.00209	0.202	<0.000176		<0.000350	<0.000696	<0.000350
EW-13	83.59	2098.27	12/14/04	12/17/2004	Unfiltered	<0.00308	<0.00209	0.0922	<0.000176		<0.000350	<0.000696	<0.000350
EW-13	57.71	2124.15	06/01/05	07/06/2005	Unfiltered	<0.00308	<0.00209	0.156	<0.000176		<0.000350	<0.000696	<0.000350
EW-13	80.54	2105.032	05/13/2010	06/18/2010	Filtered								
EW-13	81.60	2103.97	12/20/2010	01/12/2011	Filtered								
EW-15	75.60	2105.72	05/20/02	05/30/2002	Unfiltered	<0.0014	<0.0018	0.536	<0.000050	76.1	0.0011 BJkq	0.00052 BJkq	0.0012 BJkq
EW-15	77.75	2106.35	05/13/2010	06/18/2010	Filtered								
EW-15	77.73	2105.82	12/20/2010	01/11/2011	Filtered								
EW-16	80.21	2105.31	12/20/2010	01/20/2011	Filtered								
EW-18	78.36	2106.62	12/20/2010	01/19/2011	Filtered								
EW-20	72.76	2114.69	12/5/2011	10/21/2011	Unfiltered	<0.0012	<0.00018	0.089 Jq	<0.00026	43	<0.00026	<0.00019	0.0039 Jq
EW-20	72.76	2114.69	12/5/2011	10/27/2011	Unfiltered	<0.0012	0.00067 Jdq	0.12	<0.00026	46	<0.00026	0.00027 Jq	0.0040 Jq
F33-TW02	4.49	1955.26	05/14/2010	06/11/2010	Filtered								
F33-TW02	5.47	1954.28	12/15/2010	01/07/2011	Filtered								
F33-TW02	5.98	1953.77	5/21/2012	6/14/2012	Filtered								
F33-TW02	7.23	1952.52	5/14/2013	06/04/2013	Filtered								
F33-TW03	4.69	1951.1	05/14/2010	06/11/2010	Filtered								
F33-TW03	4.79	1951.00	12/15/2010	01/13/2011	Filtered								
F33-TW06	4.75	1945.87	05/14/2010	06/10/2010	Filtered								
F33-TW06	5.30	1945.32	12/15/2010	01/07/2011	Filtered								
F33-TW06	7.59	1943.03	5/21/2012	6/14/2012	Filtered								
F33-TW06	7.86	1942.76	5/14/2013	06/04/2013	Filtered								
F33-TW07	6.47	n/a	05/14/2010	06/10/2010	Filtered								
F34-TW01	4.36	1889.72	05/14/2010	06/11/2010	Filtered								
F34-TW01	5.42	1888.66	5/21/2012	6/13/2012	Filtered								
F34-TW01	5.69	1888.39	5/14/2013	06/04/2013	Filtered								
IW-01	60.44	2100.29	12/17/2010	01/18/2011	Filtered								
IW-02	54.83	2100.18	12/17/2010	01/18/2011	Filtered								
IW-03	38.61	2094.25	12/15/2010	01/17/2011	Filtered								
IW-04	42.21	2092.88	06/17/04	06/30/2004	Unfiltered	<0.00308	<0.00209	0.284	<0.000176		<0.000350	<0.000696	<0.000350
IW-04	35.84	2099.25	06/01/05	06/30/2005	Unfiltered	<0.00308	<0.00209	0.986	<0.000176		<0.000350	<0.000696	<0.000350
IW-04	40.8	2094.29	05/13/2010	06/14/2010	Filtered								
IW-04	41.54	2093.55	12/15/2010	01/17/2011	Filtered								
IW-05	42.30	2094.64	12/15/2010	01/19/2011	Filtered								
MW-01	72.66	2101.64	05/20/02	05/30/2002	Unfiltered	0.0024 BJkq	<0.0018	0.0945	<0.000050	13.0	0.0014 BJkq	<0.00018	0.0034 BJkq
MW-01	79.87	2097.11	06/17/04	07/14/2004	Unfiltered	<0.00308	<0.00209	0.101	<0.000176		<0.000350	<0.000696	<0.000350
MW-01	47.84	2129.14	06/01/05	07/05/2005	Unfiltered	<0.00308	<0.00209	0.122	<0.000176		<0.000350	<0.000696	<0.000350
MW-01	67.17	2109.81	05/14/08	06/11/2008	Unfiltered					13.7			
MW-01	73.65	2103.329	05/13/2010	06/10/2010	Filtered								
MW-02	65.05	2102.41	05/20/02	05/29/2002	Unfiltered	0.0029 BJkq	<0.0018	0.0788	<0.000050	25.0	<0.000095	<0.00018	0.0030 BJkq
MW-02	72.73	2097.37	06/17/04	07/09/2004	Unfiltered	<0.00308	<0.00209	0.0746	<0.000176		<0.000350	<0.000696	<0.000350

Consolidation Data Summary Table - Groundwater
Beaumont Site 1

	Water Level Data					Metals							
Sample Location	Depth to Water (feet below ground surface)	Groundwater Elevation (feet above mean sea level)	Elevation Date	Sample Date	Filter Status	Chromium, Hexavalent -ug/L	Copper -mg/L	Lead -mg/L	Magnesium -mg/L	Manganese -mg/L	Mercury -ug/L	Molybdenum -mg/L	Nickel -mg/L
EW-13	81.81	2100.05	06/17/04	07/19/2004	Unfiltered	<0.0050	<0.00134	<0.00236			<0.0672	0.00808	<0.00137
EW-13	83.59	2098.27	12/14/04	12/17/2004	Unfiltered	<0.0050	<0.00134	<0.00236			<0.0672	<0.000800	<0.00137
EW-13	57.71	2124.15	06/01/05	07/06/2005	Unfiltered	<0.0050	<0.00134	<0.00236			<0.0672	<0.000800	<0.00137
EW-13	80.54	2105.032	05/13/2010	06/18/2010	Filtered					0.017 Jq			
EW-13	81.60	2103.97	12/20/2010	01/12/2011	Filtered					0.0062 Jq			
EW-15	75.60	2105.72	05/20/02	05/30/2002	Unfiltered		0.0015 Jq	0.0095 Bk	9.08		<0.039	0.0013 BJkq	0.0032 BJkq
EW-15	77.75	2106.35	05/13/2010	06/18/2010	Filtered					0.210			
EW-15	77.73	2105.82	12/20/2010	01/11/2011	Filtered					0.12			
EW-16	80.21	2105.31	12/20/2010	01/20/2011	Filtered					0.078			
EW-18	78.36	2106.62	12/20/2010	01/19/2011	Filtered					0.20			
EW-20	72.76	2114.69	12/5/2011	10/21/2011	Unfiltered		0.0034 Jq	0.0017 Jq	5.2		<0.055	0.0030 Jq	0.0028 Jq
EW-20	72.76	2114.69	12/5/2011	10/27/2011	Unfiltered		0.0027 Jq	<0.00019	6.3		<0.055	0.0023 Jq	0.0024 Jq
F33-TW02	4.49	1955.26	05/14/2010	06/11/2010	Filtered					0.470			
F33-TW02	5.47	1954.28	12/15/2010	01/07/2011	Filtered					0.42			
F33-TW02	5.98	1953.77	5/21/2012	6/14/2012	Filtered					0.39			
F33-TW02	7.23	1952.52	5/14/2013	06/04/2013	Filtered					0.280			
F33-TW03	4.69	1951.1	05/14/2010	06/11/2010	Filtered					0.500			
F33-TW03	4.79	1951.00	12/15/2010	01/13/2011	Filtered					0.015			
F33-TW06	4.75	1945.87	05/14/2010	06/10/2010	Filtered					0.250			
F33-TW06	5.30	1945.32	12/15/2010	01/07/2011	Filtered					0.18			
F33-TW06	7.59	1943.03	5/21/2012	6/14/2012	Filtered					0.15			
F33-TW06	7.86	1942.76	5/14/2013	06/04/2013	Filtered					0.220			
F33-TW07	6.47	n/a	05/14/2010	06/10/2010	Filtered					0.650			
F34-TW01	4.36	1889.72	05/14/2010	06/11/2010	Filtered					0.056			
F34-TW01	5.42	1888.66	5/21/2012	6/13/2012	Filtered					0.005 Jq			
F34-TW01	5.69	1888.39	5/14/2013	06/04/2013	Filtered					0.0059 Jq			
IW-01	60.44	2100.29	12/17/2010	01/18/2011	Filtered					0.39			
IW-02	54.83	2100.18	12/17/2010	01/18/2011	Filtered					0.36			
IW-03	38.61	2094.25	12/15/2010	01/17/2011	Filtered					0.42			
IW-04	42.21	2092.88	06/17/04	06/30/2004	Unfiltered	0.21 Bk	<0.00134	<0.00236			<0.0672	<0.000800	<0.00137
IW-04	35.84	2099.25	06/01/05	06/30/2005	Unfiltered	<0.0050	<0.00134	<0.00236			<0.0672	<0.000800	<0.00137
IW-04	40.8	2094.29	05/13/2010	06/14/2010	Filtered					0.660			
IW-04	41.54	2093.55	12/15/2010	01/17/2011	Filtered					0.66			
IW-05	42.30	2094.64	12/15/2010	01/19/2011	Filtered					0.26			
MW-01	72.66	2101.64	05/20/02	05/30/2002	Unfiltered		0.00091 Jq	0.0172 Bk	1.64		<0.039	0.0103	0.00096 BJkq
MW-01	79.87	2097.11	06/17/04	07/14/2004	Unfiltered	2.4	<0.00134	<0.00236			<0.0672	0.00836	<0.00137
MW-01	47.84	2129.14	06/01/05	07/05/2005	Unfiltered	0.57	<0.00134	<0.00236			<0.0672	0.00792	<0.00137
MW-01	67.17	2109.81	05/14/08	06/11/2008	Unfiltered				1.72				
MW-01	73.65	2103.329	05/13/2010	06/10/2010	Filtered					<0.0012			
MW-02	65.05	2102.41	05/20/02	05/29/2002	Unfiltered		0.0012 BJkq	<0.00066	4.09		0.11 BJkq	0.0027 BJkq	0.0015 BJkq
MW-02	72.73	2097.37	06/17/04	07/09/2004	Unfiltered	1.3	<0.00134	<0.00236			<0.0672	<0.000800	<0.00137

Consolidation Data Summary Table - Groundwater
Beaumont Site 1

	Water Level Data					Metals						
Sample Location	Depth to Water (feet below ground surface)	Groundwater Elevation (feet above mean sea level)	Elevation Date	Sample Date	Filter Status	Potassium -mg/L	Silver -mg/L	Selenium -mg/L	Sodium -mg/L	Thallium -mg/L	Vanadium -mg/L	Zinc -mg/L
EW-13	81.81	2100.05	06/17/04	07/19/2004	Unfiltered		<0.000400	<0.00295		<0.00233	<0.000314	<0.000848
EW-13	83.59	2098.27	12/14/04	12/17/2004	Unfiltered		<0.000400	<0.00295		<0.00233	<0.000314	<0.000848
EW-13	57.71	2124.15	06/01/05	07/06/2005	Unfiltered		<0.000400	<0.00295		<0.00233	<0.000314	<0.000848
EW-13	80.54	2105.032	05/13/2010	06/18/2010	Filtered							
EW-13	81.60	2103.97	12/20/2010	01/12/2011	Filtered							
EW-15	75.60	2105.72	05/20/02	05/30/2002	Unfiltered	2.92	<0.00025	<0.0026	58.4	<0.00075	<0.00049	0.0061 BJkq
EW-15	77.75	2106.35	05/13/2010	06/18/2010	Filtered							
EW-15	77.73	2105.82	12/20/2010	01/11/2011	Filtered							
EW-16	80.21	2105.31	12/20/2010	01/20/2011	Filtered							
EW-18	78.36	2106.62	12/20/2010	01/19/2011	Filtered							
EW-20	72.76	2114.69	12/5/2011	10/21/2011	Unfiltered	3.7	<0.00022	<0.0014	51	<0.00020	<0.0041	0.053
EW-20	72.76	2114.69	12/5/2011	10/27/2011	Unfiltered	3.8	<0.00022	<0.0014	50	<0.00020	<0.0041	0.0056 BJaq
F33-TW02	4.49	1955.26	05/14/2010	06/11/2010	Filtered							
F33-TW02	5.47	1954.28	12/15/2010	01/07/2011	Filtered							
F33-TW02	5.98	1953.77	5/21/2012	6/14/2012	Filtered							
F33-TW02	7.23	1952.52	5/14/2013	06/04/2013	Filtered							
F33-TW03	4.69	1951.1	05/14/2010	06/11/2010	Filtered							
F33-TW03	4.79	1951.00	12/15/2010	01/13/2011	Filtered							
F33-TW06	4.75	1945.87	05/14/2010	06/10/2010	Filtered							
F33-TW06	5.30	1945.32	12/15/2010	01/07/2011	Filtered							
F33-TW06	7.59	1943.03	5/21/2012	6/14/2012	Filtered							
F33-TW06	7.86	1942.76	5/14/2013	06/04/2013	Filtered							
F33-TW07	6.47	n/a	05/14/2010	06/10/2010	Filtered							
F34-TW01	4.36	1889.72	05/14/2010	06/11/2010	Filtered							
F34-TW01	5.42	1888.66	5/21/2012	6/13/2012	Filtered							
F34-TW01	5.69	1888.39	5/14/2013	06/04/2013	Filtered							
IW-01	60.44	2100.29	12/17/2010	01/18/2011	Filtered							
IW-02	54.83	2100.18	12/17/2010	01/18/2011	Filtered							
IW-03	38.61	2094.25	12/15/2010	01/17/2011	Filtered							
IW-04	42.21	2092.88	06/17/04	06/30/2004	Unfiltered		<0.000400	<0.00295		<0.00233	<0.000314	<0.000848
IW-04	35.84	2099.25	06/01/05	06/30/2005	Unfiltered		<0.000400	<0.00295		<0.00233	<0.000314	0.0150 Bk
IW-04	40.8	2094.29	05/13/2010	06/14/2010	Filtered							
IW-04	41.54	2093.55	12/15/2010	01/17/2011	Filtered							
IW-05	42.30	2094.64	12/15/2010	01/19/2011	Filtered							
MW-01	72.66	2101.64	05/20/02	05/30/2002	Unfiltered	1.49 Bak	<0.00025	<0.0026	41.9	<0.00075	<0.00049	0.0049 BJkq
MW-01	79.87	2097.11	06/17/04	07/14/2004	Unfiltered		<0.000400	<0.00295		<0.00233	<0.000314	0.0167
MW-01	47.84	2129.14	06/01/05	07/05/2005	Unfiltered		<0.000400	<0.00295		<0.00233	<0.000314	<0.000848
MW-01	67.17	2109.81	05/14/08	06/11/2008	Unfiltered	1.86 Jq			43.9			
MW-01	73.65	2103.329	05/13/2010	06/10/2010	Filtered							
MW-02	65.05	2102.41	05/20/02	05/29/2002	Unfiltered	0.638 Bak	0.00040 BJkq	<0.0026	28.1	0.0012 Jq	0.0042 Jq	0.0041 BJkq
MW-02	72.73	2097.37	06/17/04	07/09/2004	Unfiltered		<0.000400	<0.00295		<0.00233	<0.000314	<0.000848

Consolidation Data Summary Table - Groundwater
Beaumont Site 1

	Water Level Data					Metals							
Sample Location	Depth to Water (feet below ground surface)	Groundwater Elevation (feet above mean sea level)	Elevation Date	Sample Date	Filter Status	Arsenic -mg/L	Antimony -mg/L	Barium -mg/L	Beryllium -mg/L	Calcium -mg/L	Cadmium -mg/L	Cobalt -mg/L	Chromium -mg/L
MW-02	44.73	2125.37	06/01/05	07/05/2005	Unfiltered	<0.00308	<0.00209	0.0571	<0.000176		<0.000350	<0.000696	<0.000350
MW-02	52.95	2117.152	05/31/06	07/03/2006	Filtered	<0.00308			<0.000176		<0.000350		
MW-02	52.95	2117.152	05/31/06	07/03/2006	Unfiltered	<0.00308			<0.000176		<0.000350		
MW-02	60.68	2109.42	05/14/08	06/12/2008	Unfiltered					20.6			
MW-02	67.5	2102.602	05/13/2010	06/09/2010	Filtered								
MW-03	124.50	2041.94	05/20/02	05/22/2002	Unfiltered	<0.0015	0.0022 BJkq	0.0042 Jq	<0.000093	1.68	<0.00030	<0.00034	0.0031 BJkq
MW-03	131.41	2037.95	06/17/04	07/15/2004	Unfiltered	<0.00308	<0.00209	<0.000719	<0.000176		<0.000350	<0.000696	<0.000350
MW-03	123.52	2045.84	05/14/08	06/13/2008	Unfiltered					2.82			
MW-03	126.98	2042.376	05/13/2010	06/09/2010	Filtered								
MW-05	19.91	2098.80	05/20/02	05/29/2002	Unfiltered	0.0049 BJkq	<0.0018	0.101	<0.000050	41.2	<0.000095	0.00032 BJkq	0.0046 BJkq
MW-05	26.25	2095.15	06/17/04	07/02/2004	Unfiltered	<0.00308	<0.00209	0.0930	<0.000176		<0.000350	<0.000696	<0.000350
MW-05	14.80	2106.60	06/01/05	06/27/2005	Unfiltered	<0.00308	<0.00209	0.0929	<0.000176		<0.000350	<0.000696	<0.000350
MW-05	18.37	2103.03	05/13/08	06/10/2008	Unfiltered					35.9			
MW-05	22.9	2098.499	05/13/2010	06/15/2010	Filtered								
MW-05	19.68	2101.72	5/22/2012	6/13/2012	Filtered								
MW-05	21.09	2100.31	11/13/2012	11/28/2012	Filtered								
MW-05	22.71	2098.69	5/15/2013	06/05/2013	Filtered								
MW-06	21.88	2097.23	05/20/02	05/23/2002	Unfiltered	<0.0014	0.0025 BJakq	0.0741	<0.000050	21.1	0.00023 BJkq	0.00024 BJaq	<0.00025
MW-06	29.22	2092.54	06/17/04	07/02/2004	Unfiltered	<0.00308	<0.00209	0.0532	<0.000176		<0.000350	<0.000696	<0.000350
MW-06	20.61	2101.15	05/13/08	06/11/2008	Unfiltered					23.3			
MW-06	25.64	2096.119	05/14/2010	06/15/2010	Filtered								
MW-07	72.13	2101.71	05/20/02	05/21/2002	Unfiltered	0.0016 Jq	<0.0018	0.0366	0.000053 Jq	14.6	0.00048 BJakq	0.00037 Jq	0.0047 BJkq
MW-07	79.27	2097.25	06/17/04	07/15/2004	Unfiltered	<0.00308	<0.00209	0.0341	<0.000176		<0.000350	<0.000696	<0.000350
MW-07	66.60	2109.92	05/14/08	06/06/2008	Unfiltered					19.7			
MW-07	73.15	2103.365	05/13/2010	06/15/2010	Filtered								
MW-08	17.78	2072.75	06/18/04	06/29/2004	Unfiltered	<0.00308	<0.00209	0.0460	<0.000176		<0.000350	<0.000696	<0.000350
MW-08	11.58	2078.95	06/02/05	06/22/2005	Unfiltered	<0.00308	<0.00209	0.0510	<0.000176		<0.000350	<0.000696	<0.000350
MW-08	13.65	2076.88	05/13/08	06/03/2008	Unfiltered					24.5			
MW-08	15.46	2075.07	05/17/2010	06/15/2010	Filtered								
MW-08	12.93	2077.60	5/24/2012	6/20/2012	Filtered								
MW-08	14.39	2076.14	11/14/2012	11/26/2012	Filtered								
MW-08	14.68	2075.85	5/15/2013	06/10/2013	Filtered								
MW-09	6.28	2082.88	06/18/04	06/29/2004	Unfiltered	<0.00308	<0.00209	0.0412	<0.000176		<0.000350	<0.000696	<0.000350
MW-09	0.00	2089.16	05/13/08	06/02/2008	Unfiltered					22.3			
MW-09	0.10 PSI	2089.393	05/17/2010	06/15/2010	Filtered								
MW-100	101.82	1423.97	05/17/2010	06/02/2010	Filtered								
MW-101	12.03	2083.87	05/14/2010	06/10/2010	Filtered								
MW-101	14.97	2080.93	12/15/2010	01/11/2011	Filtered								
MW-101	13.28	2082.62	5/22/2012	6/20/2012	Filtered								
MW-101	15.74	2080.16	11/13/2012	11/28/2012	Filtered								
MW-101	14.86	2081.04	5/15/2013	06/05/2013	Filtered								

Consolidation Data Summary Table - Groundwater
Beaumont Site 1

	Water Level Data					Metals							
Sample Location	Depth to Water (feet below ground surface)	Groundwater Elevation (feet above mean sea level)	Elevation Date	Sample Date	Filter Status	Chromium, Hexavalent -ug/L	Copper -mg/L	Lead -mg/L	Magnesium -mg/L	Manganese -mg/L	Mercury -ug/L	Molybdenum -mg/L	Nickel -mg/L
MW-02	44.73	2125.37	06/01/05	07/05/2005	Unfiltered	0.73	<0.00134	<0.00236			<0.0672	<0.000800	<0.00137
MW-02	52.95	2117.152	05/31/06	07/03/2006	Filtered			<0.00236					
MW-02	52.95	2117.152	05/31/06	07/03/2006	Unfiltered	1.3		<0.00236					
MW-02	60.68	2109.42	05/14/08	06/12/2008	Unfiltered				3.33				
MW-02	67.5	2102.602	05/13/2010	06/09/2010	Filtered					<0.0012			
MW-03	124.50	2041.94	05/20/02	05/22/2002	Unfiltered		0.0015 BJakq	0.0023 Jq	0.0375 BJakq		0.14 BJkq	0.0138	0.0019 BJakq
MW-03	131.41	2037.95	06/17/04	07/15/2004	Unfiltered	<0.0050	<0.00134	<0.00236			<0.0672	0.0132	<0.00137
MW-03	123.52	2045.84	05/14/08	06/13/2008	Unfiltered				<0.1				
MW-03	126.98	2042.376	05/13/2010	06/09/2010	Filtered					<0.0012			
MW-05	19.91	2098.80	05/20/02	05/29/2002	Unfiltered		0.0026 BJkq	0.0020 BJkq	7.58		0.13 BJkq	0.0057	0.0023 BJkq
MW-05	26.25	2095.15	06/17/04	07/02/2004	Unfiltered	0.27	<0.00134	<0.00236			<0.0672	<0.000800	<0.00137
MW-05	14.80	2106.60	06/01/05	06/27/2005	Unfiltered	2.2	<0.00134	<0.00236			<0.0672	<0.000800	<0.00137
MW-05	18.37	2103.03	05/13/08	06/10/2008	Unfiltered				6.6				
MW-05	22.9	2098.499	05/13/2010	06/15/2010	Filtered					<0.0025			
MW-05	19.68	2101.72	5/22/2012	6/13/2012	Filtered					<0.00024			
MW-05	21.09	2100.31	11/13/2012	11/28/2012	Filtered					0.0014 Jq			
MW-05	22.71	2098.69	5/15/2013	06/05/2013	Filtered					0.023			
MW-06	21.88	2097.23	05/20/02	05/23/2002	Unfiltered		<0.00072	<0.00066	2.30		0.18 BJkq	0.0055 Bk	0.0013 BJakq
MW-06	29.22	2092.54	06/17/04	07/02/2004	Unfiltered	0.23	<0.00134	<0.00236			<0.0672	<0.000800	<0.00137
MW-06	20.61	2101.15	05/13/08	06/11/2008	Unfiltered				2.83				
MW-06	25.64	2096.119	05/14/2010	06/15/2010	Filtered					0.140			
MW-07	72.13	2101.71	05/20/02	05/21/2002	Unfiltered		0.0020 BJakq	0.0028 BJakq	2.38		0.16 BJkq	0.0016 BJkq	0.0042 BJkq
MW-07	79.27	2097.25	06/17/04	07/15/2004	Unfiltered	1.1	<0.00134	<0.00236			<0.0672	<0.000800	<0.00137
MW-07	66.60	2109.92	05/14/08	06/06/2008	Unfiltered				3.07				
MW-07	73.15	2103.365	05/13/2010	06/15/2010	Filtered					<0.0025			
MW-08	17.78	2072.75	06/18/04	06/29/2004	Unfiltered	0.24 Bk	<0.00134	<0.00236			<0.0672	0.00553	<0.00137
MW-08	11.58	2078.95	06/02/05	06/22/2005	Unfiltered	<0.0050	<0.00134	<0.00236			<0.0672	0.00662	<0.00137
MW-08	13.65	2076.88	05/13/08	06/03/2008	Unfiltered				3.37				
MW-08	15.46	2075.07	05/17/2010	06/15/2010	Filtered					0.160			
MW-08	12.93	2077.60	5/24/2012	6/20/2012	Filtered					0.099			
MW-08	14.39	2076.14	11/14/2012	11/26/2012	Filtered					0.19			
MW-08	14.68	2075.85	5/15/2013	06/10/2013	Filtered					0.120			
MW-09	6.28	2082.88	06/18/04	06/29/2004	Unfiltered	0.45 Bk	<0.00134	<0.00236			<0.0672	<0.000800	<0.00137
MW-09	0.00	2089.16	05/13/08	06/02/2008	Unfiltered				3.07				
MW-09	0.10 PSI	2089.393	05/17/2010	06/15/2010	Filtered					0.043			
MW-100	101.82	1423.97	05/17/2010	06/02/2010	Filtered					<0.0012			
MW-101	12.03	2083.87	05/14/2010	06/10/2010	Filtered					0.120			
MW-101	14.97	2080.93	12/15/2010	01/11/2011	Filtered					0.11			
MW-101	13.28	2082.62	5/22/2012	6/20/2012	Filtered					0.074			
MW-101	15.74	2080.16	11/13/2012	11/28/2012	Filtered					0.11			
MW-101	14.86	2081.04	5/15/2013	06/05/2013	Filtered					0.086			

Consolidation Data Summary Table - Groundwater
Beaumont Site 1

	Water Level Data					Metals						
Sample Location	Depth to Water (feet below ground surface)	Groundwater Elevation (feet above mean sea level)	Elevation Date	Sample Date	Filter Status	Potassium -mg/L	Silver -mg/L	Selenium -mg/L	Sodium -mg/L	Thallium -mg/L	Vanadium -mg/L	Zinc -mg/L
MW-02	44.73	2125.37	06/01/05	07/05/2005	Unfiltered		<0.000400	<0.00295		<0.00233	0.00566	<0.000848
MW-02	52.95	2117.152	05/31/06	07/03/2006	Filtered							
MW-02	52.95	2117.152	05/31/06	07/03/2006	Unfiltered							
MW-02	60.68	2109.42	05/14/08	06/12/2008	Unfiltered	0.776 Jq			28.5			
MW-02	67.5	2102.602	05/13/2010	06/09/2010	Filtered							
MW-03	124.50	2041.94	05/20/02	05/22/2002	Unfiltered	0.390 BJakq	<0.00090	<0.0025	55.2	<0.00085	<0.00048	0.0837
MW-03	131.41	2037.95	06/17/04	07/15/2004	Unfiltered		<0.000400	<0.00295		<0.00233	<0.000314	<0.000848
MW-03	123.52	2045.84	05/14/08	06/13/2008	Unfiltered	0.482 Jq			69.1			
MW-03	126.98	2042.376	05/13/2010	06/09/2010	Filtered							
MW-05	19.91	2098.80	05/20/02	05/29/2002	Unfiltered	1.14 Bak	0.00040 BJkq	<0.0026	24.8	0.00094 Jq	0.0065 Jq	0.0054 BJkq
MW-05	26.25	2095.15	06/17/04	07/02/2004	Unfiltered		<0.000400	<0.00295		<0.00233	0.00725	<0.000848
MW-05	14.80	2106.60	06/01/05	06/27/2005	Unfiltered		<0.000400	<0.00295		<0.00233	0.00623	<0.000848
MW-05	18.37	2103.03	05/13/08	06/10/2008	Unfiltered	1.32 Jq			24.2			
MW-05	22.9	2098.499	05/13/2010	06/15/2010	Filtered							
MW-05	19.68	2101.72	5/22/2012	6/13/2012	Filtered							
MW-05	21.09	2100.31	11/13/2012	11/28/2012	Filtered							
MW-05	22.71	2098.69	5/15/2013	06/05/2013	Filtered							
MW-06	21.88	2097.23	05/20/02	05/23/2002	Unfiltered	0.947 Bak	<0.00025	<0.0026	24.0	<0.00075	0.0015 BJkq	0.0197 Bk
MW-06	29.22	2092.54	06/17/04	07/02/2004	Unfiltered		<0.000400	<0.00295		<0.00233	<0.000314	<0.000848
MW-06	20.61	2101.15	05/13/08	06/11/2008	Unfiltered	1.14 BJaq			26.7			
MW-06	25.64	2096.119	05/14/2010	06/15/2010	Filtered							
MW-07	72.13	2101.71	05/20/02	05/21/2002	Unfiltered	1.46	0.00083 BJakq	<0.0026	13.5	0.0012 BJakq	0.0032 Jq	0.0077 BJkq
MW-07	79.27	2097.25	06/17/04	07/15/2004	Unfiltered		<0.000400	<0.00295		<0.00233	<0.000314	<0.000848
MW-07	66.60	2109.92	05/14/08	06/06/2008	Unfiltered	1.74 Jq			15.5			
MW-07	73.15	2103.365	05/13/2010	06/15/2010	Filtered							
MW-08	17.78	2072.75	06/18/04	06/29/2004	Unfiltered		<0.000400	<0.00295		<0.00233	<0.000314	<0.000848
MW-08	11.58	2078.95	06/02/05	06/22/2005	Unfiltered		<0.000400	<0.00295		<0.00233	<0.000314	<0.000848
MW-08	13.65	2076.88	05/13/08	06/03/2008	Unfiltered	1.11 Jq			20.7			
MW-08	15.46	2075.07	05/17/2010	06/15/2010	Filtered							
MW-08	12.93	2077.60	5/24/2012	6/20/2012	Filtered							
MW-08	14.39	2076.14	11/14/2012	11/26/2012	Filtered							
MW-08	14.68	2075.85	5/15/2013	06/10/2013	Filtered							
MW-09	6.28	2082.88	06/18/04	06/29/2004	Unfiltered		<0.000400	<0.00295		<0.00233	<0.000314	<0.000848
MW-09	0.00	2089.16	05/13/08	06/02/2008	Unfiltered	1.51 Jq			26			
MW-09	0.10 PSI	2089.393	05/17/2010	06/15/2010	Filtered							
MW-100	101.82	1423.97	05/17/2010	06/02/2010	Filtered							
MW-101	12.03	2083.87	05/14/2010	06/10/2010	Filtered							
MW-101	14.97	2080.93	12/15/2010	01/11/2011	Filtered							
MW-101	13.28	2082.62	5/22/2012	6/20/2012	Filtered							
MW-101	15.74	2080.16	11/13/2012	11/28/2012	Filtered							
MW-101	14.86	2081.04	5/15/2013	06/05/2013	Filtered							

Consolidation Data Summary Table - Groundwater
Beaumont Site 1

	Water Level Data					Metals							
Sample Location	Depth to Water (feet below ground surface)	Groundwater Elevation (feet above mean sea level)	Elevation Date	Sample Date	Filter Status	Arsenic -mg/L	Antimony -mg/L	Barium -mg/L	Beryllium -mg/L	Calcium -mg/L	Cadmium -mg/L	Cobalt -mg/L	Chromium -mg/L
MW-102	32.86	2034.35	05/17/2010	06/16/2010	Filtered								
MW-102	38.46	2028.75	12/17/2010	01/17/2011	Filtered								
MW-102	34.02	2033.19	5/24/2012	6/20/2012	Filtered								
MW-102	39.09	2028.12	11/14/2012	11/28/2012	Filtered								
MW-102	36.17	2031.04	5/15/2013	06/10/2013	Filtered								
MW-103	13.97	2061.91	5/24/2012	6/12/2012	Filtered								
MW-103	15.50	2060.38	11/14/2012	11/27/2012	Filtered								
MW-103	14.44	2061.44	5/15/2013	06/10/2013	Filtered								
MW-104	13.85	2073.62	5/24/2012	6/12/2012	Filtered								
MW-104	15.18	2072.29	11/14/2012	11/27/2012	Filtered								
MW-104	14.36	2073.11	5/15/2013	06/10/2013	Filtered								
MW-105	13.83	2078.40	5/24/2012	6/12/2012	Filtered								
MW-105	14.74	2077.49	11/14/2012	11/27/2012	Filtered								
MW-105	14.83	2077.40	5/15/2013	06/11/2013	Filtered								
MW-106	18.02	2067.23	5/24/2012	6/12/2012	Filtered								
MW-106	21.80	2063.45	11/14/2012	11/27/2012	Filtered								
MW-106	19.45	2065.80	5/15/2013	06/11/2013	Filtered								
MW-107	20.11	2064.73	5/24/2012	6/12/2012	Filtered								
MW-107	24.20	2060.64	11/14/2012	11/27/2012	Filtered								
MW-107	22.25	2062.59	5/15/2013	06/11/2013	Filtered								
MW-109	13.02	2079.84	5/24/2012	6/12/2012	Filtered								
MW-109	14.75	2078.11	11/14/2012	11/27/2012	Filtered								
MW-109	14.39	2078.47	5/15/2013	06/11/2013	Filtered								
MW-11	45.81	2076.80	06/18/04	06/30/2004	Unfiltered	<0.00308	<0.00209	0.0241	<0.000176		<0.000350	<0.000696	<0.000350
MW-11	44.9	2077.709	05/14/2010	06/16/2010	Filtered								
MW-12	27.22	2068.57	05/20/02	05/17/2002	Unfiltered	0.0286	<0.0018	0.0966	<0.000050	289	0.00039 BJakq	0.0019 Jq	<0.00025
MW-12	22.04	2076.45	06/18/04	06/28/2004	Unfiltered	<0.00308	<0.00209	0.0837	<0.000176		<0.000350	<0.000696	<0.000350
MW-12	16.20	2082.29	06/02/05	06/27/2005	Unfiltered	<0.00308	<0.00209	0.108	<0.000176		<0.000350	<0.000696	<0.000350
MW-12	13.85	2084.642	05/14/2010	06/17/2010	Filtered								
MW-13	17.19	2040.70	06/18/04	06/25/2004	Unfiltered	0.0317	<0.00209	0.181	<0.000176		<0.000350	<0.000696	<0.000350
MW-13	14.54	2043.35	12/14/04	12/15/2004	Unfiltered	0.0242	<0.00209	0.0744	<0.000176		<0.000350	<0.000696	<0.000350
MW-13	9.28	2048.61	06/01/05	06/20/2005	Unfiltered	0.0245	<0.00209	0.0871	<0.000176		<0.000350	<0.000696	<0.000350
MW-13	9.35	2048.542	05/14/2010	06/16/2010	Filtered								
MW-13	11.82	2046.07	5/21/2012	6/13/2012	Filtered								
MW-13	17.44	2040.45	11/13/2012	11/26/2012	Filtered								
MW-13	14.46	2043.43	5/14/2013	06/05/2013	Filtered								
MW-14	35.88	1993.79	06/18/04	06/29/2004	Unfiltered	<0.00308	<0.00209	0.0580	<0.000176		<0.000350	0.00830	<0.000350
MW-14	17.61	2012.06	06/02/05	06/22/2005	Unfiltered	<0.00308	<0.00209	0.0731	<0.000176		<0.000350	<0.000696	<0.000350
MW-14	24.24	2005.425	05/17/2010	06/16/2010	Filtered								
MW-15	29.49	1977.57	05/20/02	05/17/2002	Unfiltered	0.0024 Jq	<0.0018	0.0514	<0.000050	43.2	0.00038 BJakq	<0.00018	0.0033 BJkq
MW-15	29.82	1979.94	06/18/04	06/28/2004	Unfiltered	<0.00308	<0.00209	0.0494	<0.000176		<0.000350	<0.000696	<0.000350

Consolidation Data Summary Table - Groundwater
Beaumont Site 1

	Water Level Data					Metals							
Sample Location	Depth to Water (feet below ground surface)	Groundwater Elevation (feet above mean sea level)	Elevation Date	Sample Date	Filter Status	Chromium, Hexavalent -ug/L	Copper -mg/L	Lead -mg/L	Magnesium -mg/L	Manganese -mg/L	Mercury -ug/L	Molybdenum -mg/L	Nickel -mg/L
MW-102	32.86	2034.35	05/17/2010	06/16/2010	Filtered					0.190			
MW-102	38.46	2028.75	12/17/2010	01/17/2011	Filtered					0.11			
MW-102	34.02	2033.19	5/24/2012	6/20/2012	Filtered					0.049			
MW-102	39.09	2028.12	11/14/2012	11/28/2012	Filtered					0.056			
MW-102	36.17	2031.04	5/15/2013	06/10/2013	Filtered					0.046			
MW-103	13.97	2061.91	5/24/2012	6/12/2012	Filtered					0.0027 Jq			
MW-103	15.50	2060.38	11/14/2012	11/27/2012	Filtered					0.011			
MW-103	14.44	2061.44	5/15/2013	06/10/2013	Filtered					0.0094 Jq			
MW-104	13.85	2073.62	5/24/2012	6/12/2012	Filtered					0.088			
MW-104	15.18	2072.29	11/14/2012	11/27/2012	Filtered					0.098			
MW-104	14.36	2073.11	5/15/2013	06/10/2013	Filtered					0.091			
MW-105	13.83	2078.40	5/24/2012	6/12/2012	Filtered					0.19			
MW-105	14.74	2077.49	11/14/2012	11/27/2012	Filtered					0.86			
MW-105	14.83	2077.40	5/15/2013	06/11/2013	Filtered					0.290			
MW-106	18.02	2067.23	5/24/2012	6/12/2012	Filtered					0.16			
MW-106	21.80	2063.45	11/14/2012	11/27/2012	Filtered					0.12			
MW-106	19.45	2065.80	5/15/2013	06/11/2013	Filtered					0.092			
MW-107	20.11	2064.73	5/24/2012	6/12/2012	Filtered					0.16			
MW-107	24.20	2060.64	11/14/2012	11/27/2012	Filtered					0.062			
MW-107	22.25	2062.59	5/15/2013	06/11/2013	Filtered					0.019			
MW-109	13.02	2079.84	5/24/2012	6/12/2012	Filtered					0.28			
MW-109	14.75	2078.11	11/14/2012	11/27/2012	Filtered					0.32			
MW-109	14.39	2078.47	5/15/2013	06/11/2013	Filtered					0.340			
MW-11	45.81	2076.80	06/18/04	06/30/2004	Unfiltered	0.38 Bk	0.00888	<0.00236			<0.0672	<0.000800	<0.00137
MW-11	44.9	2077.709	05/14/2010	06/16/2010	Filtered					<0.0025			
MW-12	27.22	2068.57	05/20/02	05/17/2002	Unfiltered		<0.00072	<0.00066	43.9		0.19 BJkq	0.0133	0.0021 BJkq
MW-12	22.04	2076.45	06/18/04	06/28/2004	Unfiltered	<0.0050	<0.00134	<0.00236			<0.0672	<0.000800	<0.00137
MW-12	16.20	2082.29	06/02/05	06/27/2005	Unfiltered	0.30	<0.00134	<0.00236			<0.0672	<0.000800	<0.00137
MW-12	13.85	2084.642	05/14/2010	06/17/2010	Filtered					2.60			
MW-13	17.19	2040.70	06/18/04	06/25/2004	Unfiltered	0.84 Bk	<0.00134	<0.00236			<0.0672	0.0181	<0.00137
MW-13	14.54	2043.35	12/14/04	12/15/2004	Unfiltered	<0.0050	<0.00134	<0.00236			<0.0672	0.00974	<0.00137
MW-13	9.28	2048.61	06/01/05	06/20/2005	Unfiltered	<0.0050	<0.00134	<0.00236			<0.0672	0.00932	<0.00137
MW-13	9.35	2048.542	05/14/2010	06/16/2010	Filtered					0.280			
MW-13	11.82	2046.07	5/21/2012	6/13/2012	Filtered					0.23			
MW-13	17.44	2040.45	11/13/2012	11/26/2012	Filtered					<0.00024			
MW-13	14.46	2043.43	5/14/2013	06/05/2013	Filtered					0.170			
MW-14	35.88	1993.79	06/18/04	06/29/2004	Unfiltered	<0.0050	<0.00134	<0.00236			<0.0672	<0.000800	0.171
MW-14	17.61	2012.06	06/02/05	06/22/2005	Unfiltered	0.59	<0.00134	<0.00236			<0.0672	<0.000800	<0.00137
MW-14	24.24	2005.425	05/17/2010	06/16/2010	Filtered					<0.0025			
MW-15	29.49	1977.57	05/20/02	05/17/2002	Unfiltered		0.00085 BJakq	0.0020 BJakq	7.49		0.19 BJkq	0.0078	0.0050 Bk
MW-15	29.82	1979.94	06/18/04	06/28/2004	Unfiltered	<0.0050	<0.00134	<0.00236			<0.0672	0.00584	<0.00137

Consolidation Data Summary Table - Groundwater
Beaumont Site 1

	Water Level Data					Metals						
Sample Location	Depth to Water (feet below ground surface)	Groundwater Elevation (feet above mean sea level)	Elevation Date	Sample Date	Filter Status	Potassium -mg/L	Silver -mg/L	Selenium -mg/L	Sodium -mg/L	Thallium -mg/L	Vanadium -mg/L	Zinc -mg/L
MW-102	32.86	2034.35	05/17/2010	06/16/2010	Filtered							
MW-102	38.46	2028.75	12/17/2010	01/17/2011	Filtered							
MW-102	34.02	2033.19	5/24/2012	6/20/2012	Filtered							
MW-102	39.09	2028.12	11/14/2012	11/28/2012	Filtered							
MW-102	36.17	2031.04	5/15/2013	06/10/2013	Filtered							
MW-103	13.97	2061.91	5/24/2012	6/12/2012	Filtered							
MW-103	15.50	2060.38	11/14/2012	11/27/2012	Filtered							
MW-103	14.44	2061.44	5/15/2013	06/10/2013	Filtered							
MW-104	13.85	2073.62	5/24/2012	6/12/2012	Filtered							
MW-104	15.18	2072.29	11/14/2012	11/27/2012	Filtered							
MW-104	14.36	2073.11	5/15/2013	06/10/2013	Filtered							
MW-105	13.83	2078.40	5/24/2012	6/12/2012	Filtered							
MW-105	14.74	2077.49	11/14/2012	11/27/2012	Filtered							
MW-105	14.83	2077.40	5/15/2013	06/11/2013	Filtered							
MW-106	18.02	2067.23	5/24/2012	6/12/2012	Filtered							
MW-106	21.80	2063.45	11/14/2012	11/27/2012	Filtered							
MW-106	19.45	2065.80	5/15/2013	06/11/2013	Filtered							
MW-107	20.11	2064.73	5/24/2012	6/12/2012	Filtered							
MW-107	24.20	2060.64	11/14/2012	11/27/2012	Filtered							
MW-107	22.25	2062.59	5/15/2013	06/11/2013	Filtered							
MW-109	13.02	2079.84	5/24/2012	6/12/2012	Filtered							
MW-109	14.75	2078.11	11/14/2012	11/27/2012	Filtered							
MW-109	14.39	2078.47	5/15/2013	06/11/2013	Filtered							
MW-11	45.81	2076.80	06/18/04	06/30/2004	Unfiltered		<0.000400	<0.00295		<0.00233	<0.000314	0.0353 Bk
MW-11	44.9	2077.709	05/14/2010	06/16/2010	Filtered							
MW-12	27.22	2068.57	05/20/02	05/17/2002	Unfiltered	3.91	0.00056 BJakq	<0.0026	149	0.0057 BJaq	<0.00049	0.0093 BJkq
MW-12	22.04	2076.45	06/18/04	06/28/2004	Unfiltered		<0.000400	<0.00295		<0.00233	<0.000314	0.0629 Bk
MW-12	16.20	2082.29	06/02/05	06/27/2005	Unfiltered		<0.000400	<0.00295		<0.00233	<0.000314	<0.000848
MW-12	13.85	2084.642	05/14/2010	06/17/2010	Filtered							
MW-13	17.19	2040.70	06/18/04	06/25/2004	Unfiltered		<0.000400	0.0170		<0.00233	<0.000314	<0.000848
MW-13	14.54	2043.35	12/14/04	12/15/2004	Unfiltered		<0.000400	<0.00295		<0.00233	<0.000314	<0.000848
MW-13	9.28	2048.61	06/01/05	06/20/2005	Unfiltered		<0.000400	<0.00295		<0.00233	<0.000314	0.0136
MW-13	9.35	2048.542	05/14/2010	06/16/2010	Filtered							
MW-13	11.82	2046.07	5/21/2012	6/13/2012	Filtered							
MW-13	17.44	2040.45	11/13/2012	11/26/2012	Filtered							
MW-13	14.46	2043.43	5/14/2013	06/05/2013	Filtered							
MW-14	35.88	1993.79	06/18/04	06/29/2004	Unfiltered		<0.000400	<0.00295		<0.00233	<0.000314	0.0268
MW-14	17.61	2012.06	06/02/05	06/22/2005	Unfiltered		<0.000400	<0.00295		<0.00233	<0.000314	<0.000848
MW-14	24.24	2005.425	05/17/2010	06/16/2010	Filtered							
MW-15	29.49	1977.57	05/20/02	05/17/2002	Unfiltered	0.893	0.0010 BJakq	<0.0026	49.3	0.0012 BJaq	0.00099 Jq	0.0075 BJkq
MW-15	29.82	1979.94	06/18/04	06/28/2004	Unfiltered		<0.000400	<0.00295		<0.00233	<0.000314	0.0108 Bk

Consolidation Data Summary Table - Groundwater
Beaumont Site 1

	Water Level Data					Metals							
Sample Location	Depth to Water (feet below ground surface)	Groundwater Elevation (feet above mean sea level)	Elevation Date	Sample Date	Filter Status	Arsenic -mg/L	Antimony -mg/L	Barium -mg/L	Beryllium -mg/L	Calcium -mg/L	Cadmium -mg/L	Cobalt -mg/L	Chromium -mg/L
MW-15	29.40	1980.36	12/14/04	12/16/2004	Unfiltered	<0.00308	<0.00209	0.0486	<0.000176		<0.000350	<0.000696	<0.000350
MW-15	22.68	1987.08	06/01/05	06/20/2005	Unfiltered	<0.00308	<0.00209	0.0495	<0.000176		<0.000350	<0.000696	<0.000350
MW-15	24.01	1985.753	05/30/06	06/06/2006	Filtered	<0.00308			<0.000176		<0.000350		
MW-15	24.01	1985.753	05/30/06	06/06/2006	Unfiltered	<0.00308			<0.000176		<0.000350		
MW-15	24.01	1985.753	05/30/06	06/12/2006	Unfiltered								
MW-15	24.56	1985.20	05/12/08	05/30/2008	Unfiltered					44.8			
MW-15	25.29	1984.473	05/14/2010	06/14/2010	Filtered								
MW-16	2.62	1809.02	06/18/04	06/24/2004	Unfiltered	<0.00308	<0.00209	0.133	<0.000176		<0.000350	<0.000696	<0.000350
MW-16	2.48	1809.16	12/15/04	12/15/2004	Unfiltered	<0.00308	<0.00209	0.0898	<0.000176		<0.000350	<0.000696	<0.000350
MW-17	44.12	2096.28	06/17/04	07/01/2004	Unfiltered	<0.00308	<0.00209	0.0346	<0.000176		<0.000350	<0.000696	0.0173
MW-17	15.63	2124.77	06/01/05	06/28/2005	Unfiltered	<0.00308	<0.00209	0.0590	<0.000176		<0.000350	<0.000696	<0.000350
MW-17	31.90	2108.50	05/14/08	06/05/2008	Unfiltered					29.1			
MW-17	38.61	2101.788	05/14/2010	06/17/2010	Filtered								
MW-18	29.10	1976.90	05/20/02	05/24/2002	Unfiltered	0.0019 Jq	<0.0018	0.0710	<0.000050	69.1 Bk	0.00010 BJkq	0.00035 BJakq	0.00054 BJkq
MW-18	29.51	1979.18	06/18/04	06/28/2004	Unfiltered	<0.00308	<0.00209	0.0671	<0.000176		<0.000350	<0.000696	<0.000350
MW-18	18.96	1989.73	12/14/04	12/16/2004	Unfiltered	<0.00308	<0.00209	0.0691	<0.000176		<0.000350	<0.000696	<0.000350
MW-18	22.87	1985.82	06/01/05	06/20/2005	Unfiltered	<0.00308	<0.00209	0.0755	<0.000176		<0.000350	<0.000696	<0.000350
MW-18	25.03	1983.663	05/30/06	06/06/2006	Filtered	<0.00308			<0.000176		<0.000350		
MW-18	25.03	1983.663	05/30/06	06/06/2006	Unfiltered	<0.00308			<0.000176		<0.000350		
MW-18	25.03	1983.663	05/30/06	06/12/2006	Unfiltered								
MW-18	24.51	1984.18	05/13/08	05/30/2008	Unfiltered					70.4			
MW-18	25.25	1983.443	05/14/2010	06/14/2010	Filtered								
MW-19	18.78	2097.01	05/20/02	05/24/2002	Unfiltered	0.0035 Jq	0.0036 BJaq	0.0500	<0.000050	21.9 Bk	0.00019 BJkq	0.0010 BJakq	0.00046 BJkq
MW-19	25.31	2093.18	06/17/04	07/01/2004	Unfiltered	<0.00308	<0.00209	0.0405	<0.000176		<0.000350	<0.000696	0.0100
MW-19	11.96	2106.53	06/01/05	06/28/2005	Unfiltered	<0.00308	<0.00209	0.0704	<0.000176		<0.000350	<0.000696	<0.000350
MW-19	20.14	2098.348	05/14/2010	06/17/2010	Filtered								
MW-19	22.16	2096.33	12/15/2010	01/11/2011	Filtered								
MW-20	64.88	2097.15	06/17/04	07/08/2004	Unfiltered	<0.00308	<0.00209	0.0644	<0.000176		<0.000350	<0.000696	<0.000350
MW-20	35.50	2126.53	06/01/05	07/01/2005	Unfiltered	0.0109	<0.00209	0.133 Bk	<0.000176		<0.000350	<0.000696	<0.000350
MW-22	72.45	2098.28	06/17/04	07/09/2004	Unfiltered	<0.00308	<0.00209	0.136	<0.000176		<0.000350	<0.000696	<0.000350
MW-22	46.99	2123.74	06/01/05	06/30/2005	Unfiltered	<0.00308	<0.00209	0.167	<0.000176		<0.000350	<0.000696	<0.000350
MW-22	70.67	2102.809	05/13/2010	06/18/2010	Filtered								
MW-23	62.52	2102.501	05/13/2010	06/18/2010	Filtered								
MW-26	85.05	2098.76	06/17/04	07/19/2004	Unfiltered	<0.00308	<0.00209	0.186	<0.000176		<0.000350	<0.000696	<0.000350
MW-26	51.17	2132.64	06/01/05	07/06/2005	Unfiltered	<0.00308	<0.00209	0.227	<0.000176		<0.000350	<0.000696	<0.000350
MW-26	77.01	2106.802	05/13/2010	06/15/2010	Filtered								
MW-27	83.53	2099.20	06/17/04	07/09/2004	Unfiltered	<0.00308	<0.00209	0.151	<0.000176		<0.000350	<0.000696	<0.000350
MW-27	79.25	2103.478	05/13/2010	06/21/2010	Filtered								
MW-28	63.71	2097.13	06/17/04	07/08/2004	Unfiltered	<0.00308	<0.00209	0.0370	<0.000176		<0.000350	<0.000696	<0.000350
MW-28	58.4	2102.443	05/13/2010	06/15/2010	Filtered								
MW-29	26.95	2088.14	05/14/2010	06/17/2010	Filtered								

Consolidation Data Summary Table - Groundwater
Beaumont Site 1

	Water Level Data					Metals							
Sample Location	Depth to Water (feet below ground surface)	Groundwater Elevation (feet above mean sea level)	Elevation Date	Sample Date	Filter Status	Chromium, Hexavalent -ug/L	Copper -mg/L	Lead -mg/L	Magnesium -mg/L	Manganese -mg/L	Mercury -ug/L	Molybdenum -mg/L	Nickel -mg/L
MW-15	29.40	1980.36	12/14/04	12/16/2004	Unfiltered	<0.0050	<0.00134	<0.00236			<0.0672	0.00678	<0.00137
MW-15	22.68	1987.08	06/01/05	06/20/2005	Unfiltered	<0.0050	<0.00134	<0.00236			<0.0672	0.00658	<0.00137
MW-15	24.01	1985.753	05/30/06	06/06/2006	Filtered			<0.00236					
MW-15	24.01	1985.753	05/30/06	06/06/2006	Unfiltered			<0.00236					
MW-15	24.01	1985.753	05/30/06	06/12/2006	Unfiltered	0.027 BJaq							
MW-15	24.56	1985.20	05/12/08	05/30/2008	Unfiltered				7.09				
MW-15	25.29	1984.473	05/14/2010	06/14/2010	Filtered					0.110			
MW-16	2.62	1809.02	06/18/04	06/24/2004	Unfiltered	<0.0050	<0.00134	<0.00236			<0.0672	0.0107	<0.00137
MW-16	2.48	1809.16	12/15/04	12/15/2004	Unfiltered	<0.0050	<0.00134	<0.00236			<0.0672	0.0129	<0.00137
MW-17	44.12	2096.28	06/17/04	07/01/2004	Unfiltered	1.9	<0.00134	<0.00236			<0.0672	0.00877	0.00880
MW-17	15.63	2124.77	06/01/05	06/28/2005	Unfiltered	0.96	<0.00134	<0.00236			<0.0672	0.00737	<0.00137
MW-17	31.90	2108.50	05/14/08	06/05/2008	Unfiltered				4.27				
MW-17	38.61	2101.788	05/14/2010	06/17/2010	Filtered					0.0033 Jq			
MW-18	29.10	1976.90	05/20/02	05/24/2002	Unfiltered		<0.00072	0.0011 BJkq	8.95 Bk		0.15 BJkq	0.0117	0.0075 Bk
MW-18	29.51	1979.18	06/18/04	06/28/2004	Unfiltered	<0.0050	<0.00134	<0.00236			<0.0672	0.0103	<0.00137
MW-18	18.96	1989.73	12/14/04	12/16/2004	Unfiltered	<0.0050	<0.00134	<0.00236			<0.0672	0.0113	<0.00137
MW-18	22.87	1985.82	06/01/05	06/20/2005	Unfiltered	<0.0050	<0.00134	<0.00236			<0.0672	0.0104	<0.00137
MW-18	25.03	1983.663	05/30/06	06/06/2006	Filtered			<0.00236					
MW-18	25.03	1983.663	05/30/06	06/06/2006	Unfiltered			<0.00236					
MW-18	25.03	1983.663	05/30/06	06/12/2006	Unfiltered	0.025 BJaq							
MW-18	24.51	1984.18	05/13/08	05/30/2008	Unfiltered				9.06				
MW-18	25.25	1983.443	05/14/2010	06/14/2010	Filtered					0.150			
MW-19	18.78	2097.01	05/20/02	05/24/2002	Unfiltered		0.0017 BJakq	<0.00066	3.72 Bk		0.13 BJkq	0.0078	0.0035 BJkq
MW-19	25.31	2093.18	06/17/04	07/01/2004	Unfiltered	<0.0050	<0.00134	<0.00236			<0.0672	0.00834	0.127
MW-19	11.96	2106.53	06/01/05	06/28/2005	Unfiltered	<0.0050	<0.00134	<0.00236			<0.0672	0.00601	0.0180
MW-19	20.14	2098.348	05/14/2010	06/17/2010	Filtered					0.0028 Jq			
MW-19	22.16	2096.33	12/15/2010	01/11/2011	Filtered					0.09			
MW-20	64.88	2097.15	06/17/04	07/08/2004	Unfiltered	2.4	<0.00134	<0.00236			<0.0672	<0.000800	<0.00137
MW-20	35.50	2126.53	06/01/05	07/01/2005	Unfiltered	0.46 Bk	<0.00134	<0.00236			<0.0672	<0.000800	<0.00137
MW-22	72.45	2098.28	06/17/04	07/09/2004	Unfiltered	0.56	<0.00134	<0.00236			<0.0672	<0.000800	<0.00137
MW-22	46.99	2123.74	06/01/05	06/30/2005	Unfiltered	2.0	<0.00134	<0.00236			<0.0672	<0.000800	<0.00137
MW-22	70.67	2102.809	05/13/2010	06/18/2010	Filtered					<0.0025			
MW-23	62.52	2102.501	05/13/2010	06/18/2010	Filtered					<0.0025			
MW-26	85.05	2098.76	06/17/04	07/19/2004	Unfiltered	1.4	<0.00134	<0.00236			<0.0672	<0.000800	0.00550
MW-26	51.17	2132.64	06/01/05	07/06/2005	Unfiltered	1.7	<0.00134	<0.00236			<0.0672	<0.000800	<0.00137
MW-26	77.01	2106.802	05/13/2010	06/15/2010	Filtered					<0.0012			
MW-27	83.53	2099.20	06/17/04	07/09/2004	Unfiltered	0.27	<0.00134	<0.00236			<0.0672	<0.000800	0.00507
MW-27	79.25	2103.478	05/13/2010	06/21/2010	Filtered					0.290			
MW-28	63.71	2097.13	06/17/04	07/08/2004	Unfiltered	1.7	<0.00134	<0.00236			<0.0672	<0.000800	<0.00137
MW-28	58.4	2102.443	05/13/2010	06/15/2010	Filtered					<0.0025			
MW-29	26.95	2088.14	05/14/2010	06/17/2010	Filtered					0.018 Jq			

Consolidation Data Summary Table - Groundwater
Beaumont Site 1

	Water Level Data					Metals						
Sample Location	Depth to Water (feet below ground surface)	Groundwater Elevation (feet above mean sea level)	Elevation Date	Sample Date	Filter Status	Potassium -mg/L	Silver -mg/L	Selenium -mg/L	Sodium -mg/L	Thallium -mg/L	Vanadium -mg/L	Zinc -mg/L
MW-15	29.40	1980.36	12/14/04	12/16/2004	Unfiltered		<0.000400	<0.00295		<0.00233	<0.000314	<0.000848
MW-15	22.68	1987.08	06/01/05	06/20/2005	Unfiltered		<0.000400	<0.00295		<0.00233	<0.000314	<0.000848
MW-15	24.01	1985.753	05/30/06	06/06/2006	Filtered							
MW-15	24.01	1985.753	05/30/06	06/06/2006	Unfiltered							
MW-15	24.01	1985.753	05/30/06	06/12/2006	Unfiltered							
MW-15	24.56	1985.20	05/12/08	05/30/2008	Unfiltered	1.25 BJaq			47.4			
MW-15	25.29	1984.473	05/14/2010	06/14/2010	Filtered							
MW-16	2.62	1809.02	06/18/04	06/24/2004	Unfiltered		<0.000400	<0.00295		<0.00233	<0.000314	<0.000848
MW-16	2.48	1809.16	12/15/04	12/15/2004	Unfiltered		<0.000400	<0.00295		<0.00233	<0.000314	<0.000848
MW-17	44.12	2096.28	06/17/04	07/01/2004	Unfiltered		<0.000400	<0.00295		<0.00233	0.00552	<0.000848
MW-17	15.63	2124.77	06/01/05	06/28/2005	Unfiltered		<0.000400	<0.00295		<0.00233	0.00669	<0.000848
MW-17	31.90	2108.50	05/14/08	06/05/2008	Unfiltered	1.08 Jq			17.6			
MW-17	38.61	2101.788	05/14/2010	06/17/2010	Filtered							
MW-18	29.10	1976.90	05/20/02	05/24/2002	Unfiltered	1.70 Bk	<0.00025	<0.0026	44.6 Bk	<0.00075	0.0051 Jq	0.0028 BJkq
MW-18	29.51	1979.18	06/18/04	06/28/2004	Unfiltered		<0.000400	<0.00295		<0.00233	0.00521	0.0257 Bk
MW-18	18.96	1989.73	12/14/04	12/16/2004	Unfiltered		<0.000400	<0.00295		<0.00233	<0.000314	<0.000848
MW-18	22.87	1985.82	06/01/05	06/20/2005	Unfiltered		<0.000400	<0.00295		<0.00233	0.00600	<0.000848
MW-18	25.03	1983.663	05/30/06	06/06/2006	Filtered							
MW-18	25.03	1983.663	05/30/06	06/06/2006	Unfiltered							
MW-18	25.03	1983.663	05/30/06	06/12/2006	Unfiltered							
MW-18	24.51	1984.18	05/13/08	05/30/2008	Unfiltered	1.93 BJaq			47.2			
MW-18	25.25	1983.443	05/14/2010	06/14/2010	Filtered							
MW-19	18.78	2097.01	05/20/02	05/24/2002	Unfiltered	0.560 Bak	<0.00025	<0.0026	17.3 Bk	<0.00075	0.0010 Jq	0.0162 Bk
MW-19	25.31	2093.18	06/17/04	07/01/2004	Unfiltered		<0.000400	<0.00295		<0.00233	<0.000314	0.0247
MW-19	11.96	2106.53	06/01/05	06/28/2005	Unfiltered		<0.000400	<0.00295		<0.00233	0.00530	<0.000848
MW-19	20.14	2098.348	05/14/2010	06/17/2010	Filtered							
MW-19	22.16	2096.33	12/15/2010	01/11/2011	Filtered							
MW-20	64.88	2097.15	06/17/04	07/08/2004	Unfiltered		<0.000400	<0.00295		<0.00233	<0.000314	0.0107
MW-20	35.50	2126.53	06/01/05	07/01/2005	Unfiltered		<0.000400	<0.00295		<0.00233	<0.000314	0.259
MW-22	72.45	2098.28	06/17/04	07/09/2004	Unfiltered		<0.000400	<0.00295		<0.00233	0.00554	<0.000848
MW-22	46.99	2123.74	06/01/05	06/30/2005	Unfiltered		<0.000400	<0.00295		<0.00233	0.00565	0.0166 Bk
MW-22	70.67	2102.809	05/13/2010	06/18/2010	Filtered							
MW-23	62.52	2102.501	05/13/2010	06/18/2010	Filtered							
MW-26	85.05	2098.76	06/17/04	07/19/2004	Unfiltered		<0.000400	<0.00295		<0.00233	<0.000314	0.0256
MW-26	51.17	2132.64	06/01/05	07/06/2005	Unfiltered		<0.000400	<0.00295		<0.00233	<0.000314	0.0181
MW-26	77.01	2106.802	05/13/2010	06/15/2010	Filtered							
MW-27	83.53	2099.20	06/17/04	07/09/2004	Unfiltered		<0.000400	<0.00295		<0.00233	<0.000314	<0.000848
MW-27	79.25	2103.478	05/13/2010	06/21/2010	Filtered							
MW-28	63.71	2097.13	06/17/04	07/08/2004	Unfiltered		<0.000400	<0.00295		<0.00233	<0.000314	<0.000848
MW-28	58.4	2102.443	05/13/2010	06/15/2010	Filtered							
MW-29	26.95	2088.14	05/14/2010	06/17/2010	Filtered							

Consolidation Data Summary Table - Groundwater
Beaumont Site 1

	Water Level Data					Metals							
Sample Location	Depth to Water (feet below ground surface)	Groundwater Elevation (feet above mean sea level)	Elevation Date	Sample Date	Filter Status	Arsenic -mg/L	Antimony -mg/L	Barium -mg/L	Beryllium -mg/L	Calcium -mg/L	Cadmium -mg/L	Cobalt -mg/L	Chromium -mg/L
MW-30	63.47	2098.00	06/17/04	07/09/2004	Unfiltered	<0.00308	<0.00209	0.190	<0.000176		<0.000350	<0.000696	<0.000350
MW-31	99.52	2087.00	06/17/04	07/16/2004	Unfiltered	<0.00308	<0.00209	<0.000719	<0.000176		<0.000350	<0.000696	0.00524
MW-31	87.83	2098.69	05/14/08	06/11/2008	Unfiltered					1.82			
MW-31	93.16	2093.355	05/13/2010	06/14/2010	Filtered								
MW-32	92.88	2083.73	06/17/04	07/14/2004	Unfiltered	<0.00308	<0.00209	<0.000719	<0.000176		<0.000350	<0.000696	<0.000350
MW-32	74.93	2101.683	05/31/06	06/29/2006	Filtered	<0.00308			<0.000176		0.000523 Jq		
MW-32	74.93	2101.683	05/31/06	06/29/2006	Unfiltered	<0.00308			<0.000176		<0.000350		
MW-32	81.21	2095.40	05/14/08	06/13/2008	Unfiltered					4.25			
MW-32	86.58	2090.033	05/13/2010	06/10/2010	Filtered								
MW-34	54.71	2099.09	06/17/04	07/02/2004	Unfiltered	<0.00308	<0.00209	0.172	<0.000176		<0.000350	<0.000696	<0.000350
MW-34	34.09	2119.71	06/01/05	07/05/2005	Unfiltered	<0.00308	<0.00209	0.160	<0.000176		<0.000350	<0.000696	<0.000350
MW-34	50.68	2103.121	05/13/2010	06/17/2010	Filtered								
MW-35	73.91	2097.07	06/17/04	07/14/2004	Unfiltered	<0.00308	<0.00209	0.0225	<0.000176		<0.000350	<0.000696	<0.000350
MW-35	42.87	2128.11	06/01/05	06/30/2005	Unfiltered	<0.00308	<0.00209	0.0239	<0.000176		<0.000350	<0.000696	<0.000350
MW-35	68.09	2102.892	05/13/2010	06/14/2010	Filtered								
MW-36	87.85	2117.33	06/17/04	07/02/2004	Unfiltered	<0.00308	<0.00209	0.0570	<0.000176		<0.000350	<0.000696	<0.000350
MW-36	55.81	2149.37	06/01/05	07/01/2005	Unfiltered	<0.00308	<0.00209	0.120 Bk	<0.000176		<0.000350	<0.000696	<0.000350
MW-36	63.18	2142.002	05/13/2010	06/14/2010	Filtered								
MW-37	38.08	2002.89	06/18/04	06/29/2004	Unfiltered	<0.00308	<0.00209	0.0154	<0.000176		<0.000350	<0.000696	<0.000350
MW-37	15.58	2025.39	06/02/05	06/27/2005	Unfiltered	<0.00308	<0.00209	0.0557	<0.000176		<0.000350	<0.000696	<0.000350
MW-40	38.17	2085.52	05/20/02	05/24/2002	Unfiltered	<0.0014	0.0021 BJaq	0.0225	<0.000050	35.0 Bk	<0.000095	<0.00018	0.0014 BJkq
MW-40	43.82	2082.57	06/18/04	06/30/2004	Unfiltered	<0.00308	<0.00209	0.0212	<0.000176		<0.000350	<0.000696	<0.000350
MW-40	35.02	2091.37	06/01/05	07/01/2005	Unfiltered	<0.00308	<0.00209	0.0844 Bk	<0.000176		<0.000350	<0.000696	<0.000350
MW-40	41.33	2085.063	05/14/2010	06/16/2010	Filtered								
MW-42	8.05	2081.81	05/20/02	05/28/2002	Unfiltered	0.0060 Ba	0.0025 Jq	0.0872 Bk	<0.000050	33.7	0.00020 Jq	0.00073 BJkq	0.0017 BJakq
MW-42	12.20	2080.35	06/17/04	07/01/2004	Unfiltered	<0.00308	<0.00209	0.0987	<0.000176		<0.000350	<0.000696	<0.000350
MW-42	5.22	2087.33	06/01/05	06/28/2005	Unfiltered	<0.00308	<0.00209	0.0717	<0.000176		<0.000350	<0.000696	<0.000350
MW-43	5.41	2060.40	05/20/02	05/29/2002	Unfiltered	0.0022 BJkq	<0.0018	0.0808	<0.000050	24.8	0.00015 BJkq	<0.00018	0.0010 BJkq
MW-43	7.38	2061.20	06/18/04	06/25/2004	Unfiltered	<0.00308	<0.00209	0.0715	<0.000176		<0.000350	<0.000696	<0.000350
MW-43	3.68	2064.897	05/31/06	06/06/2006	Filtered	<0.00308			<0.000176		<0.000350		
MW-43	3.68	2064.897	05/31/06	06/06/2006	Unfiltered	<0.00308			<0.000176		<0.000350		
MW-43	4.22	2064.36	05/13/08	05/29/2008	Unfiltered					23.5			
MW-43	5.46	2063.117	05/17/2010	06/10/2010	Filtered								
MW-43	5.10	2063.48	5/24/2012	6/14/2012	Filtered								
MW-43	7.60	2060.98	11/14/2012	11/26/2012	Filtered								
MW-43	6.41	2062.17	5/15/2013	06/05/2013	Filtered								
MW-44	32.63	2096.06	12/15/2010	01/19/2011	Filtered								
MW-45	0.00	2068.90	05/20/02	05/20/2002	Unfiltered	0.0019 Jq	<0.0018	0.0728	<0.000050	22.8	0.00062 BJakq	<0.00018	0.0015 BJkq
MW-45	0.00	2071.63	06/18/04	06/25/2004	Unfiltered	<0.00308	<0.00209	0.0593	<0.000176		<0.000350	<0.000696	<0.000350
MW-45	0.00	2071.63	06/02/05	06/22/2005	Unfiltered	<0.00308	<0.00209	0.0715	<0.000176		<0.000350	<0.000696	<0.000350
MW-45	0.00	2071.625	05/31/06	06/06/2006	Filtered	<0.00308			<0.000176		<0.000350		

Consolidation Data Summary Table - Groundwater
Beaumont Site 1

	Water Level Data					Metals							
Sample Location	Depth to Water (feet below ground surface)	Groundwater Elevation (feet above mean sea level)	Elevation Date	Sample Date	Filter Status	Chromium, Hexavalent -ug/L	Copper -mg/L	Lead -mg/L	Magnesium -mg/L	Manganese -mg/L	Mercury -ug/L	Molybdenum -mg/L	Nickel -mg/L
MW-30	63.47	2098.00	06/17/04	07/09/2004	Unfiltered	0.69	<0.00134	<0.00236			<0.0672	<0.000800	<0.00137
MW-31	99.52	2087.00	06/17/04	07/16/2004	Unfiltered	0.68	<0.00134	<0.00236			<0.0672	0.0130	0.00563
MW-31	87.83	2098.69	05/14/08	06/11/2008	Unfiltered				<0.1				
MW-31	93.16	2093.355	05/13/2010	06/14/2010	Filtered					<0.0012			
MW-32	92.88	2083.73	06/17/04	07/14/2004	Unfiltered	0.51	<0.00134	<0.00236			<0.0672	0.0112	<0.00137
MW-32	74.93	2101.683	05/31/06	06/29/2006	Filtered			<0.00236					
MW-32	74.93	2101.683	05/31/06	06/29/2006	Unfiltered	0.41 Bk		<0.00236					
MW-32	81.21	2095.40	05/14/08	06/13/2008	Unfiltered				0.209 Jq				
MW-32	86.58	2090.033	05/13/2010	06/10/2010	Filtered					<0.0012			
MW-34	54.71	2099.09	06/17/04	07/02/2004	Unfiltered	1.3	<0.00134	<0.00236			<0.0672	<0.000800	<0.00137
MW-34	34.09	2119.71	06/01/05	07/05/2005	Unfiltered	1.8	0.00521	<0.00236			<0.0672	<0.000800	<0.00137
MW-34	50.68	2103.121	05/13/2010	06/17/2010	Filtered					<0.0025			
MW-35	73.91	2097.07	06/17/04	07/14/2004	Unfiltered	1.2	<0.00134	<0.00236			<0.0672	<0.000800	<0.00137
MW-35	42.87	2128.11	06/01/05	06/30/2005	Unfiltered	0.71	<0.00134	<0.00236			<0.0672	<0.000800	<0.00137
MW-35	68.09	2102.892	05/13/2010	06/14/2010	Filtered					<0.0012			
MW-36	87.85	2117.33	06/17/04	07/02/2004	Unfiltered	0.50	<0.00134	<0.00236			<0.0672	<0.000800	<0.00137
MW-36	55.81	2149.37	06/01/05	07/01/2005	Unfiltered	0.46 Bk	<0.00134	<0.00236			<0.0672	<0.000800	<0.00137
MW-36	63.18	2142.002	05/13/2010	06/14/2010	Filtered					<0.0012			
MW-37	38.08	2002.89	06/18/04	06/29/2004	Unfiltered	<0.0050	<0.00134	<0.00236			<0.0672	0.00649	<0.00137
MW-37	15.58	2025.39	06/02/05	06/27/2005	Unfiltered	0.35	<0.00134	<0.00236			<0.0672	0.00571	0.00873
MW-40	38.17	2085.52	05/20/02	05/24/2002	Unfiltered		<0.00072	<0.00066	2.42 Bk		0.14 BJkq	0.00061 BJaq	0.0022 BJakq
MW-40	43.82	2082.57	06/18/04	06/30/2004	Unfiltered	0.39 Bk	0.00567	<0.00236			<0.0672	<0.000800	<0.00137
MW-40	35.02	2091.37	06/01/05	07/01/2005	Unfiltered	0.35 Bk	<0.00134	<0.00236			<0.0672	<0.000800	<0.00137
MW-40	41.33	2085.063	05/14/2010	06/16/2010	Filtered					<0.0025			
MW-42	8.05	2081.81	05/20/02	05/28/2002	Unfiltered		0.0068 BJkq	0.0013 BJkq	5.12		0.20 BJkq	0.0074 Bk	<0.00038
MW-42	12.20	2080.35	06/17/04	07/01/2004	Unfiltered	<0.0050	<0.00134	<0.00236			<0.0672	<0.000800	<0.00137
MW-42	5.22	2087.33	06/01/05	06/28/2005	Unfiltered	<0.0050	<0.00134	<0.00236			<0.0672	0.00528	<0.00137
MW-43	5.41	2060.40	05/20/02	05/29/2002	Unfiltered		0.0013 BJkq	0.0011 BJkq	3.52		0.11 BJkq	0.0059	<0.00038
MW-43	7.38	2061.20	06/18/04	06/25/2004	Unfiltered	0.29 Bk	<0.00134	<0.00236			<0.0672	0.00709	<0.00137
MW-43	3.68	2064.897	05/31/06	06/06/2006	Filtered			<0.00236					
MW-43	3.68	2064.897	05/31/06	06/06/2006	Unfiltered	0.26		<0.00236					
MW-43	4.22	2064.36	05/13/08	05/29/2008	Unfiltered				3.23				
MW-43	5.46	2063.117	05/17/2010	06/10/2010	Filtered					0.0041 Jq			
MW-43	5.10	2063.48	5/24/2012	6/14/2012	Filtered					0.0031 Jq			
MW-43	7.60	2060.98	11/14/2012	11/26/2012	Filtered					0.0045 Jq			
MW-43	6.41	2062.17	5/15/2013	06/05/2013	Filtered					0.0038 Jq			
MW-44	32.63	2096.06	12/15/2010	01/19/2011	Filtered					0.00025 BJkq			
MW-45	0.00	2068.90	05/20/02	05/20/2002	Unfiltered		0.00098 BJakq	0.0022 BJakq	3.84		0.11 BJkq	0.0074	0.0018 BJkq
MW-45	0.00	2071.63	06/18/04	06/25/2004	Unfiltered	0.52 Bk	<0.00134	<0.00236			<0.0672	0.00786	<0.00137
MW-45	0.00	2071.63	06/02/05	06/22/2005	Unfiltered	0.53	<0.00134	<0.00236			<0.0672	0.00603	<0.00137
MW-45	0.00	2071.625	05/31/06	06/06/2006	Filtered			<0.00236					

Consolidation Data Summary Table - Groundwater
Beaumont Site 1

	Water Level Data					Metals						
Sample Location	Depth to Water (feet below ground surface)	Groundwater Elevation (feet above mean sea level)	Elevation Date	Sample Date	Filter Status	Potassium -mg/L	Silver -mg/L	Selenium -mg/L	Sodium -mg/L	Thallium -mg/L	Vanadium -mg/L	Zinc -mg/L
MW-30	63.47	2098.00	06/17/04	07/09/2004	Unfiltered		<0.000400	<0.00295		<0.00233	<0.000314	<0.000848
MW-31	99.52	2087.00	06/17/04	07/16/2004	Unfiltered		<0.000400	<0.00295		<0.00233	<0.000314	<0.000848
MW-31	87.83	2098.69	05/14/08	06/11/2008	Unfiltered	0.386 BJaq			69.4			
MW-31	93.16	2093.355	05/13/2010	06/14/2010	Filtered							
MW-32	92.88	2083.73	06/17/04	07/14/2004	Unfiltered		<0.000400	<0.00295		<0.00233	<0.000314	<0.000848
MW-32	74.93	2101.683	05/31/06	06/29/2006	Filtered							
MW-32	74.93	2101.683	05/31/06	06/29/2006	Unfiltered							
MW-32	81.21	2095.40	05/14/08	06/13/2008	Unfiltered	0.769 Jq			72.8			
MW-32	86.58	2090.033	05/13/2010	06/10/2010	Filtered							
MW-34	54.71	2099.09	06/17/04	07/02/2004	Unfiltered		<0.000400	<0.00295		<0.00233	0.0199	<0.000848
MW-34	34.09	2119.71	06/01/05	07/05/2005	Unfiltered		<0.000400	<0.00295		<0.00233	0.0133	<0.000848
MW-34	50.68	2103.121	05/13/2010	06/17/2010	Filtered							
MW-35	73.91	2097.07	06/17/04	07/14/2004	Unfiltered		<0.000400	<0.00295		<0.00233	<0.000314	0.0152
MW-35	42.87	2128.11	06/01/05	06/30/2005	Unfiltered		<0.000400	<0.00295		<0.00233	<0.000314	<0.000848
MW-35	68.09	2102.892	05/13/2010	06/14/2010	Filtered							
MW-36	87.85	2117.33	06/17/04	07/02/2004	Unfiltered		<0.000400	<0.00295		<0.00233	<0.000314	<0.000848
MW-36	55.81	2149.37	06/01/05	07/01/2005	Unfiltered		<0.000400	<0.00295		<0.00233	<0.000314	0.0346
MW-36	63.18	2142.002	05/13/2010	06/14/2010	Filtered							
MW-37	38.08	2002.89	06/18/04	06/29/2004	Unfiltered		<0.000400	<0.00295		<0.00233	<0.000314	<0.000848
MW-37	15.58	2025.39	06/02/05	06/27/2005	Unfiltered		<0.000400	<0.00295		<0.00233	<0.000314	<0.000848
MW-40	38.17	2085.52	05/20/02	05/24/2002	Unfiltered	1.58 Bk	<0.00025	0.0058 BJkq	30.6 Bk	0.0011 BJaq	0.0086 Jq	0.0111 Bk
MW-40	43.82	2082.57	06/18/04	06/30/2004	Unfiltered		<0.000400	<0.00295		<0.00233	0.0108	0.0245 Bk
MW-40	35.02	2091.37	06/01/05	07/01/2005	Unfiltered		<0.000400	<0.00295		<0.00233	0.0109	0.0241 Jf
MW-40	41.33	2085.063	05/14/2010	06/16/2010	Filtered							
MW-42	8.05	2081.81	05/20/02	05/28/2002	Unfiltered	1.50 Ba	0.00081 BJakq	<0.0026	23.7	0.0032 BJakq	0.0020 BJkq	0.0026 BJkq
MW-42	12.20	2080.35	06/17/04	07/01/2004	Unfiltered		<0.000400	<0.00295		<0.00233	<0.000314	<0.000848
MW-42	5.22	2087.33	06/01/05	06/28/2005	Unfiltered		<0.000400	<0.00295		<0.00233	<0.000314	<0.000848
MW-43	5.41	2060.40	05/20/02	05/29/2002	Unfiltered	1.32 Ba	<0.00025	<0.0026	15.3	0.0018 Jq	0.0031 Jq	0.0074 BJkq
MW-43	7.38	2061.20	06/18/04	06/25/2004	Unfiltered		<0.000400	<0.00295		<0.00233	<0.000314	<0.000848
MW-43	3.68	2064.897	05/31/06	06/06/2006	Filtered							
MW-43	3.68	2064.897	05/31/06	06/06/2006	Unfiltered							
MW-43	4.22	2064.36	05/13/08	05/29/2008	Unfiltered	1.57 Jq			15.4			
MW-43	5.46	2063.117	05/17/2010	06/10/2010	Filtered							
MW-43	5.10	2063.48	5/24/2012	6/14/2012	Filtered							
MW-43	7.60	2060.98	11/14/2012	11/26/2012	Filtered							
MW-43	6.41	2062.17	5/15/2013	06/05/2013	Filtered							
MW-44	32.63	2096.06	12/15/2010	01/19/2011	Filtered							
MW-45	0.00	2068.90	05/20/02	05/20/2002	Unfiltered	2.58	<0.00025	<0.0026	14.2	0.00092 BJaq	0.0057 Jq	0.0082 BJkq
MW-45	0.00	2071.63	06/18/04	06/25/2004	Unfiltered		<0.000400	<0.00295		<0.00233	<0.000314	<0.000848
MW-45	0.00	2071.63	06/02/05	06/22/2005	Unfiltered		<0.000400	<0.00295		<0.00233	<0.000314	<0.000848
MW-45	0.00	2071.625	05/31/06	06/06/2006	Filtered							

Consolidation Data Summary Table - Groundwater
Beaumont Site 1

	Water Level Data					Metals							
Sample Location	Depth to Water (feet below ground surface)	Groundwater Elevation (feet above mean sea level)	Elevation Date	Sample Date	Filter Status	Arsenic -mg/L	Antimony -mg/L	Barium -mg/L	Beryllium -mg/L	Calcium -mg/L	Cadmium -mg/L	Cobalt -mg/L	Chromium -mg/L
MW-45	0.00	2071.625	05/31/06	06/06/2006	Unfiltered	<0.00308			<0.000176		<0.000350		
MW-45	0.00	2068.18	05/14/08	06/02/2008	Unfiltered					22.7			
MW-45	3.80 PSI	2076.954	05/17/2010	06/15/2010	Filtered								
MW-46	51.82	2017.58	05/20/02	05/23/2002	Unfiltered	<0.0014	0.0033 BJakq	0.130	<0.000050	37.7	0.00035 BJkq	0.00039 BJaq	0.0010 BJkq
MW-46	52.79	2019.38	06/18/04	06/29/2004	Unfiltered	<0.00308	<0.00209	0.109	<0.000176		<0.000350	<0.000696	<0.000350
MW-46	37.49	2034.68	06/02/05	06/29/2005	Unfiltered	<0.00308	<0.00209	0.0709	<0.000176		<0.000350	<0.000696	<0.000350
MW-46	46.97	2025.201	05/17/2010	06/16/2010	Filtered								
MW-47	0.00	2077.68	06/18/04	06/25/2004	Unfiltered	<0.00308	<0.00209	0.0608	<0.000176		<0.000350	<0.000696	<0.000350
MW-47	0.00	2077.68	06/02/05	06/22/2005	Unfiltered	<0.00308	<0.00209	0.0684	<0.000176		<0.000350	<0.000696	<0.000350
MW-47	3.00 PSI	2083.595	05/17/2010	06/16/2010	Filtered								
MW-48	11.51	2064.99	06/18/04	06/25/2004	Unfiltered	<0.00308	<0.00209	0.0671	<0.000176		<0.000350	<0.000696	<0.000350
MW-48	9.35	2067.085	05/17/2010	06/10/2010	Filtered								
MW-48	8.36	2068.08	5/24/2012	6/20/2012	Filtered								
MW-48	9.89	2066.55	11/14/2012	11/28/2012	Filtered								
MW-48	9.21	2067.23	5/15/2013	06/05/2013	Filtered								
MW-49	34.83	2096.09	06/17/04	07/01/2004	Unfiltered	<0.00308	<0.00209	0.0789	<0.000176		<0.000350	<0.000696	<0.000350
MW-49	8.51	2122.41	06/01/05	06/28/2005	Unfiltered	<0.00308	<0.00209	0.0863	<0.000176		<0.000350	<0.000696	<0.000350
MW-49	29.75	2101.17	05/17/2010	06/10/2010	Filtered								
MW-49	31.60	2099.32	12/15/2010	01/10/2011	Filtered								
MW-50	47.50	2101.26	05/20/02	05/21/2002	Unfiltered	0.0025 Jq	<0.0018	0.0715	<0.000050	18.6	0.00039 BJakq	0.00021 Jq	0.0030 BJkq
MW-50	51.27	2100.16	12/17/2010	01/18/2011	Filtered								
MW-51	38.16	2100.20	12/15/2010	01/18/2011	Filtered								
MW-52	36.55	2099.63	12/15/2010	01/18/2011	Filtered								
MW-53	56.41	2096.88	06/17/04	07/01/2004	Unfiltered	<0.00308	<0.00209	0.0735	<0.000176		<0.000350	<0.000696	<0.000350
MW-53	27.59	2125.70	06/01/05	06/30/2005	Unfiltered	<0.00308	<0.00209	0.0507	<0.000176		<0.000350	<0.000696	<0.000350
MW-53	51.14	2102.153	05/17/2010	06/16/2010	Filtered								
MW-54	56.31	2097.13	06/17/04	07/08/2004	Unfiltered	<0.00308	<0.00209	0.0873	<0.000176		<0.000350	<0.000696	<0.000350
MW-54	27.81	2125.63	06/01/05	07/01/2005	Unfiltered	<0.00308	<0.00209	0.153 Bk	<0.000176		<0.000350	<0.000696	<0.000350
MW-54	51.14	2102.295	05/13/2010	06/18/2010	Filtered								
MW-55	69.32	2097.34	06/17/04	07/09/2004	Unfiltered	<0.00308	<0.00209	0.0806	<0.000176		<0.000350	<0.000696	<0.000350
MW-55	64.14	2102.523	05/13/2010	06/15/2010	Filtered								
MW-56A	51.22	2089.22	05/20/02	05/22/2002	Unfiltered	<0.0015	0.0037 BJkq	0.0062 Jq	<0.000093	2.89	<0.00030	0.00039 BJaq	0.0051 Bk
MW-56A	57.85	2085.24	06/17/04	07/06/2004	Unfiltered	<0.00308	<0.00209	<0.000719	<0.000176		<0.000350	<0.000696	<0.000350
MW-56A	46.85	2096.24	05/13/08	06/09/2008	Unfiltered					2.03			
MW-56A	52.72	2090.366	05/17/2010	06/03/2010	Filtered								
MW-56B	38.66	2101.27	05/20/02	05/28/2002	Unfiltered	0.0052 Ba	<0.0018	0.0644 Bk	0.000058 BJkq	27.6	<0.000095	0.00022 BJkq	0.0017 BJakq
MW-56B	45.78	2096.80	06/17/04	07/07/2004	Unfiltered	<0.00308	<0.00209	0.0662	<0.000176		<0.000350	<0.000696	<0.000350
MW-56B	33.72	2108.86	05/13/08	06/09/2008	Unfiltered					29.7			
MW-56B	40.5	2102.08	05/17/2010	06/03/2010	Filtered								
MW-56C	45.95	2096.82	06/17/04	07/08/2004	Unfiltered	<0.00308	<0.00209	0.0691	<0.000176		<0.000350	<0.000696	<0.000350
MW-56C	18.51	2124.26	06/01/05	06/28/2005	Unfiltered	<0.00308	<0.00209	0.0940	<0.000176		<0.000350	<0.000696	<0.000350

Consolidation Data Summary Table - Groundwater
Beaumont Site 1

	Water Level Data					Metals							
Sample Location	Depth to Water (feet below ground surface)	Groundwater Elevation (feet above mean sea level)	Elevation Date	Sample Date	Filter Status	Chromium, Hexavalent -ug/L	Copper -mg/L	Lead -mg/L	Magnesium -mg/L	Manganese -mg/L	Mercury -ug/L	Molybdenum -mg/L	Nickel -mg/L
MW-45	0.00	2071.625	05/31/06	06/06/2006	Unfiltered	0.22		<0.00236					
MW-45	0.00	2068.18	05/14/08	06/02/2008	Unfiltered				3.13				
MW-45	3.80 PSI	2076.954	05/17/2010	06/15/2010	Filtered					<0.0012			
MW-46	51.82	2017.58	05/20/02	05/23/2002	Unfiltered		0.0049 BJakq	0.00071 Jq	4.90		0.16 BJkq	0.0105	0.0017 BJakq
MW-46	52.79	2019.38	06/18/04	06/29/2004	Unfiltered	<0.0050	<0.00134	<0.00236			<0.0672	0.00565	<0.00137
MW-46	37.49	2034.68	06/02/05	06/29/2005	Unfiltered	0.99	<0.00134	<0.00236			<0.0672	0.00714	<0.00137
MW-46	46.97	2025.201	05/17/2010	06/16/2010	Filtered					0.023			
MW-47	0.00	2077.68	06/18/04	06/25/2004	Unfiltered	0.73 Bk	<0.00134	<0.00236			<0.0672	0.00612	<0.00137
MW-47	0.00	2077.68	06/02/05	06/22/2005	Unfiltered	0.70	<0.00134	<0.00236			<0.0672	0.00574	<0.00137
MW-47	3.00 PSI	2083.595	05/17/2010	06/16/2010	Filtered					<0.0025			
MW-48	11.51	2064.99	06/18/04	06/25/2004	Unfiltered	0.25 Bk	<0.00134	<0.00236			<0.0672	<0.000800	<0.00137
MW-48	9.35	2067.085	05/17/2010	06/10/2010	Filtered					0.180			
MW-48	8.36	2068.08	5/24/2012	6/20/2012	Filtered					0.21			
MW-48	9.89	2066.55	11/14/2012	11/28/2012	Filtered					0.25			
MW-48	9.21	2067.23	5/15/2013	06/05/2013	Filtered					0.160			
MW-49	34.83	2096.09	06/17/04	07/01/2004	Unfiltered	1.3	<0.00134	<0.00236			<0.0672	<0.000800	<0.00137
MW-49	8.51	2122.41	06/01/05	06/28/2005	Unfiltered	2.3	<0.00134	<0.00236			<0.0672	<0.000800	<0.00137
MW-49	29.75	2101.17	05/17/2010	06/10/2010	Filtered					<0.0012			
MW-49	31.60	2099.32	12/15/2010	01/10/2011	Filtered					<0.00024			
MW-50	47.50	2101.26	05/20/02	05/21/2002	Unfiltered		<0.00072	0.0028 BJakq	3.24		0.15 BJkq	0.0026 BJkq	0.0031 BJkq
MW-50	51.27	2100.16	12/17/2010	01/18/2011	Filtered					0.00058 BJkq			
MW-51	38.16	2100.20	12/15/2010	01/18/2011	Filtered					0.0013 BJkq			
MW-52	36.55	2099.63	12/15/2010	01/18/2011	Filtered					<0.00024			
MW-53	56.41	2096.88	06/17/04	07/01/2004	Unfiltered	1.8	<0.00134	<0.00236			<0.0672	<0.000800	<0.00137
MW-53	27.59	2125.70	06/01/05	06/30/2005	Unfiltered	0.88	<0.00134	<0.00236			<0.0672	<0.000800	<0.00137
MW-53	51.14	2102.153	05/17/2010	06/16/2010	Filtered					<0.0025			
MW-54	56.31	2097.13	06/17/04	07/08/2004	Unfiltered	2.5	<0.00134	<0.00236			<0.0672	<0.000800	<0.00137
MW-54	27.81	2125.63	06/01/05	07/01/2005	Unfiltered	2.3	<0.00134	<0.00236			<0.0672	<0.000800	<0.00137
MW-54	51.14	2102.295	05/13/2010	06/18/2010	Filtered					<0.0025			
MW-55	69.32	2097.34	06/17/04	07/09/2004	Unfiltered	1.6	<0.00134	<0.00236			<0.0672	<0.000800	<0.00137
MW-55	64.14	2102.523	05/13/2010	06/15/2010	Filtered					<0.0012			
MW-56A	51.22	2089.22	05/20/02	05/22/2002	Unfiltered		0.0015 BJakq	0.0014 Jq	1.03		0.26 BJkq	0.0129	0.0015 BJakq
MW-56A	57.85	2085.24	06/17/04	07/06/2004	Unfiltered	0.40	<0.00134	<0.00236			<0.0672	0.0124	<0.00137
MW-56A	46.85	2096.24	05/13/08	06/09/2008	Unfiltered				<0.1				
MW-56A	52.72	2090.366	05/17/2010	06/03/2010	Filtered					0.0017 Jq			
MW-56B	38.66	2101.27	05/20/02	05/28/2002	Unfiltered		0.0047 BJkq	0.0019 BJkq	4.87		0.15 BJkq	0.0026 BJkq	0.0017 BJkq
MW-56B	45.78	2096.80	06/17/04	07/07/2004	Unfiltered	0.77	<0.00134	<0.00236			<0.0672	<0.000800	<0.00137
MW-56B	33.72	2108.86	05/13/08	06/09/2008	Unfiltered				5.23				
MW-56B	40.5	2102.08	05/17/2010	06/03/2010	Filtered					0.0078 Jq			
MW-56C	45.95	2096.82	06/17/04	07/08/2004	Unfiltered	2.6	<0.00134	<0.00236			<0.0672	<0.000800	<0.00137
MW-56C	18.51	2124.26	06/01/05	06/28/2005	Unfiltered	2.2	<0.00134	<0.00236			<0.0672	<0.000800	<0.00137

Consolidation Data Summary Table - Groundwater
Beaumont Site 1

	Water Level Data					Metals						
Sample Location	Depth to Water (feet below ground surface)	Groundwater Elevation (feet above mean sea level)	Elevation Date	Sample Date	Filter Status	Potassium -mg/L	Silver -mg/L	Selenium -mg/L	Sodium -mg/L	Thallium -mg/L	Vanadium -mg/L	Zinc -mg/L
MW-45	0.00	2071.625	05/31/06	06/06/2006	Unfiltered							
MW-45	0.00	2068.18	05/14/08	06/02/2008	Unfiltered	1.5 Jq			15.1			
MW-45	3.80 PSI	2076.954	05/17/2010	06/15/2010	Filtered							
MW-46	51.82	2017.58	05/20/02	05/23/2002	Unfiltered	1.54	0.00072 BJakq	<0.0026	26.5	0.0028 BJakq	0.0075 Jq	0.0106 Bk
MW-46	52.79	2019.38	06/18/04	06/29/2004	Unfiltered		<0.000400	<0.00295		<0.00233	<0.000314	<0.000848
MW-46	37.49	2034.68	06/02/05	06/29/2005	Unfiltered		<0.000400	<0.00295		<0.00233	<0.000314	0.0103
MW-46	46.97	2025.201	05/17/2010	06/16/2010	Filtered							
MW-47	0.00	2077.68	06/18/04	06/25/2004	Unfiltered		<0.000400	<0.00295		<0.00233	0.00547	<0.000848
MW-47	0.00	2077.68	06/02/05	06/22/2005	Unfiltered		<0.000400	<0.00295		<0.00233	0.00653	<0.000848
MW-47	3.00 PSI	2083.595	05/17/2010	06/16/2010	Filtered							
MW-48	11.51	2064.99	06/18/04	06/25/2004	Unfiltered		<0.000400	<0.00295		<0.00233	<0.000314	<0.000848
MW-48	9.35	2067.085	05/17/2010	06/10/2010	Filtered							
MW-48	8.36	2068.08	5/24/2012	6/20/2012	Filtered							
MW-48	9.89	2066.55	11/14/2012	11/28/2012	Filtered							
MW-48	9.21	2067.23	5/15/2013	06/05/2013	Filtered							
MW-49	34.83	2096.09	06/17/04	07/01/2004	Unfiltered		<0.000400	<0.00295		<0.00233	0.00585	<0.000848
MW-49	8.51	2122.41	06/01/05	06/28/2005	Unfiltered		<0.000400	<0.00295		<0.00233	<0.000314	<0.000848
MW-49	29.75	2101.17	05/17/2010	06/10/2010	Filtered							
MW-49	31.60	2099.32	12/15/2010	01/10/2011	Filtered							
MW-50	47.50	2101.26	05/20/02	05/21/2002	Unfiltered	1.10	0.00069 BJakq	<0.0026	11.3	<0.00075	0.0045 Jq	0.0101 Bk
MW-50	51.27	2100.16	12/17/2010	01/18/2011	Filtered							
MW-51	38.16	2100.20	12/15/2010	01/18/2011	Filtered							
MW-52	36.55	2099.63	12/15/2010	01/18/2011	Filtered							
MW-53	56.41	2096.88	06/17/04	07/01/2004	Unfiltered		<0.000400	<0.00295		<0.00233	<0.000314	<0.000848
MW-53	27.59	2125.70	06/01/05	06/30/2005	Unfiltered		<0.000400	<0.00295		<0.00233	<0.000314	0.0149 Bk
MW-53	51.14	2102.153	05/17/2010	06/16/2010	Filtered							
MW-54	56.31	2097.13	06/17/04	07/08/2004	Unfiltered		<0.000400	<0.00295		<0.00233	<0.000314	0.0243
MW-54	27.81	2125.63	06/01/05	07/01/2005	Unfiltered		<0.000400	<0.00295		<0.00233	<0.000314	0.0459
MW-54	51.14	2102.295	05/13/2010	06/18/2010	Filtered							
MW-55	69.32	2097.34	06/17/04	07/09/2004	Unfiltered		<0.000400	<0.00295		<0.00233	<0.000314	<0.000848
MW-55	64.14	2102.523	05/13/2010	06/15/2010	Filtered							
MW-56A	51.22	2089.22	05/20/02	05/22/2002	Unfiltered	1.65	<0.00090	<0.0025	57.7	<0.00085	<0.00048	0.0665 Bk
MW-56A	57.85	2085.24	06/17/04	07/06/2004	Unfiltered		<0.000400	<0.00295		<0.00233	<0.000314	<0.000848
MW-56A	46.85	2096.24	05/13/08	06/09/2008	Unfiltered	0.292 Jq			64.2			
MW-56A	52.72	2090.366	05/17/2010	06/03/2010	Filtered							
MW-56B	38.66	2101.27	05/20/02	05/28/2002	Unfiltered	0.647 Bak	0.00037 BJakq	<0.0026	30.6	0.0046 BJakq	0.0078 BJkq	0.0070 BJkq
MW-56B	45.78	2096.80	06/17/04	07/07/2004	Unfiltered		<0.000400	<0.00295		<0.00233	0.00775	<0.000848
MW-56B	33.72	2108.86	05/13/08	06/09/2008	Unfiltered	0.623 Jq			34.3			
MW-56B	40.5	2102.08	05/17/2010	06/03/2010	Filtered							
MW-56C	45.95	2096.82	06/17/04	07/08/2004	Unfiltered		<0.000400	<0.00295		<0.00233	<0.000314	0.0101
MW-56C	18.51	2124.26	06/01/05	06/28/2005	Unfiltered		<0.000400	<0.00295		<0.00233	<0.000314	<0.000848

Consolidation Data Summary Table - Groundwater
Beaumont Site 1

	Water Level Data					Metals							
Sample Location	Depth to Water (feet below ground surface)	Groundwater Elevation (feet above mean sea level)	Elevation Date	Sample Date	Filter Status	Arsenic -mg/L	Antimony -mg/L	Barium -mg/L	Beryllium -mg/L	Calcium -mg/L	Cadmium -mg/L	Cobalt -mg/L	Chromium -mg/L
MW-56C	34.24	2108.53	05/13/08	06/10/2008	Unfiltered					25.8			
MW-56C	40.94	2101.828	05/17/2010	06/03/2010	Filtered								
MW-56D	45.72	2096.76	06/17/04	07/08/2004	Unfiltered	<0.00308	<0.00209	0.123	<0.000176		<0.000350	<0.000696	<0.000350
MW-57A	41.94	2101.40	05/20/02	05/29/2002	Unfiltered	0.0015 BJkq	<0.0018	0.0861	<0.000050	26.5	<0.000095	0.00023 BJkq	0.0038 BJkq
MW-57A	49.08	2096.90	06/17/04	07/07/2004	Unfiltered	<0.00308	<0.00209	0.0964	<0.000176		<0.000350	<0.000696	<0.000350
MW-57B	49.22	2096.97	06/17/04	07/07/2004	Unfiltered	<0.00308	<0.00209	0.0664	<0.000176		<0.000350	<0.000696	<0.000350
MW-57B	30.35	2115.844	05/31/06	07/11/2006	Filtered	<0.00308			<0.000176		<0.000350		
MW-57B	30.35	2115.844	05/31/06	07/11/2006	Unfiltered	<0.00308			<0.000176		<0.000350		
MW-57C	49.04	2096.98	06/17/04	07/07/2004	Unfiltered	<0.00308	<0.00209	0.0787	<0.000176		<0.000350	<0.000696	<0.000350
MW-57D	49.17	2096.93	06/17/04	07/07/2004	Unfiltered	<0.00308	<0.00209	0.0943	<0.000176		<0.000350	<0.000696	<0.000350
MW-57D	21.32	2124.78	06/01/05	06/27/2005	Unfiltered	<0.00308	<0.00209	0.0971	<0.000176		<0.000350	<0.000696	<0.000350
MW-57D	30.35	2115.75	05/31/06	07/10/2006	Filtered	<0.00308			<0.000176		<0.000350		
MW-57D	30.35	2115.75	05/31/06	07/10/2006	Unfiltered	<0.00308			<0.000176		<0.000350		
MW-58A	44.24	2096.49	06/17/04	07/06/2004	Unfiltered	<0.00308	<0.00209	0.0841	<0.000176		<0.000350	<0.000696	<0.000350
MW-58B	44.10	2096.68	06/17/04	07/06/2004	Unfiltered	<0.00308	<0.00209	0.0712	<0.000176		<0.000350	<0.000696	<0.000350
MW-58C	44.45	2096.57	06/17/04	07/06/2004	Unfiltered	<0.00308	<0.00209	0.0800	<0.000176		<0.000350	<0.000696	<0.000350
MW-58D	37.40	2100.91	05/20/02	05/29/2002	Unfiltered	0.0039 BJkq	<0.0018	0.0602	<0.000050	25.7	0.00024 BJkq	0.0021 BJkq	0.0055 Bk
MW-58D	44.42	2096.52	06/17/04	07/06/2004	Unfiltered	<0.00308	<0.00209	0.0663	<0.000176		<0.000350	<0.000696	<0.000350
MW-58D	16.45	2124.49	06/01/05	06/28/2005	Unfiltered	<0.00308	<0.00209	0.0801	<0.000176		<0.000350	<0.000696	<0.000350
MW-59A	81.45	2098.686	05/13/2010	06/10/2010	Filtered								
MW-59B	73.65	2103.53	05/20/02	05/30/2002	Unfiltered	0.0033 BJkq	<0.0018	0.0487	<0.000050	16.3	0.0154	<0.00018	0.0057 Bk
MW-59B	76.37	2104.021	05/13/2010	06/10/2010	Filtered								
MW-59C	82.93	2097.00	06/17/04	07/14/2004	Unfiltered	<0.00308	<0.00209	0.0136	<0.000176		<0.000350	<0.000696	0.0214
MW-59D	82.80	2097.73	06/17/04	07/14/2004	Unfiltered	<0.00308	<0.00209	0.0418	<0.000176		<0.000350	<0.000696	0.00561
MW-59D	84.68	2095.85	12/13/04	12/16/2004	Unfiltered	<0.00308	<0.00209	0.0395	<0.000176		<0.000350	<0.000696	<0.000350
MW-59D	55.03	2125.50	06/01/05	07/06/2005	Unfiltered	<0.00308	<0.00209	0.0478	<0.000176		<0.000350	<0.000696	<0.000350
MW-59D	63.45	2117.077	06/01/06	07/12/2006	Filtered	<0.00308			<0.000176		<0.000350		
MW-59D	63.45	2117.077	06/01/06	07/12/2006	Unfiltered	<0.00308			<0.000176		<0.000350		
MW-59D	77.48	2103.047	05/13/2010	06/10/2010	Filtered								
MW-60A	85.28	2097.31	06/17/04	07/16/2004	Unfiltered	<0.00308	0.0163	0.0552	<0.000176		<0.000350	<0.000696	0.0232 Jf
MW-60A	87.04	2095.55	12/14/04	12/17/2004	Unfiltered	<0.00308	<0.00209	0.0342	<0.000176		<0.000350	<0.000696	<0.000350
MW-60A	60.83	2121.76	06/01/05	07/05/2005	Unfiltered	<0.00308	<0.00209	0.0450	<0.000176		<0.000350	<0.000696	0.00532
MW-60A	65.76	2116.834	06/01/06	07/12/2006	Filtered	<0.00308			<0.000176		<0.000350		
MW-60A	65.76	2116.834	06/01/06	07/12/2006	Unfiltered	<0.00308			<0.000176		<0.000350		
MW-60A	74.28	2108.31	05/14/08	06/10/2008	Unfiltered					13.2			
MW-60A	78.15	2104.44	05/08/09	06/09/2009	Unfiltered								
MW-60A	80.49	2102.104	05/13/2010	06/08/2010	Filtered								
MW-60A	80.49	2102.104	05/13/2010	06/08/2010	Unfiltered								
MW-60A	72.16	2110.43	6/3/2011	06/21/2011	Unfiltered								
MW-60A	84.41	2098.18	5/7/2014	5/27/2014	Unfiltered								
MW-60B	83.75	2099.02	06/17/04	07/16/2004	Unfiltered	<0.00308	<0.00209	0.0606	<0.000176		<0.000350	<0.000696	0.0142

Consolidation Data Summary Table - Groundwater
Beaumont Site 1

	Water Level Data					Metals							
Sample Location	Depth to Water (feet below ground surface)	Groundwater Elevation (feet above mean sea level)	Elevation Date	Sample Date	Filter Status	Chromium, Hexavalent -ug/L	Copper -mg/L	Lead -mg/L	Magnesium -mg/L	Manganese -mg/L	Mercury -ug/L	Molybdenum -mg/L	Nickel -mg/L
MW-56C	34.24	2108.53	05/13/08	06/10/2008	Unfiltered				4.62				
MW-56C	40.94	2101.828	05/17/2010	06/03/2010	Filtered					<0.0012			
MW-56D	45.72	2096.76	06/17/04	07/08/2004	Unfiltered	1.5	<0.00134	<0.00236			<0.0672	<0.000800	<0.00137
MW-57A	41.94	2101.40	05/20/02	05/29/2002	Unfiltered		0.00095 BJkq	<0.00066	4.97		0.12 BJkq	0.0031 BJkq	0.0048 BJkq
MW-57A	49.08	2096.90	06/17/04	07/07/2004	Unfiltered	2.2	<0.00134	<0.00236			<0.0672	<0.000800	<0.00137
MW-57B	49.22	2096.97	06/17/04	07/07/2004	Unfiltered	3.1	<0.00134	<0.00236			<0.0672	<0.000800	<0.00137
MW-57B	30.35	2115.844	05/31/06	07/11/2006	Filtered			<0.00236					
MW-57B	30.35	2115.844	05/31/06	07/11/2006	Unfiltered	1.5		<0.00236					
MW-57C	49.04	2096.98	06/17/04	07/07/2004	Unfiltered	2.4	<0.00134	<0.00236			<0.0672	<0.000800	<0.00137
MW-57D	49.17	2096.93	06/17/04	07/07/2004	Unfiltered	2.7	<0.00134	<0.00236			<0.0672	<0.000800	<0.00137
MW-57D	21.32	2124.78	06/01/05	06/27/2005	Unfiltered	2.5	<0.00134	<0.00236			<0.0672	<0.000800	<0.00137
MW-57D	30.35	2115.75	05/31/06	07/10/2006	Filtered			<0.00236					
MW-57D	30.35	2115.75	05/31/06	07/10/2006	Unfiltered	2.3		<0.00236					
MW-58A	44.24	2096.49	06/17/04	07/06/2004	Unfiltered	2.8	<0.00134	<0.00236			<0.0672	<0.000800	<0.00137
MW-58B	44.10	2096.68	06/17/04	07/06/2004	Unfiltered	2.9	<0.00134	<0.00236			<0.0672	<0.000800	<0.00137
MW-58C	44.45	2096.57	06/17/04	07/06/2004	Unfiltered	2.7	<0.00134	<0.00236			<0.0672	<0.000800	<0.00137
MW-58D	37.40	2100.91	05/20/02	05/29/2002	Unfiltered		0.0050 BJkq	0.0013 BJkq	4.97		0.11 BJkq	0.0024 BJkq	0.0067
MW-58D	44.42	2096.52	06/17/04	07/06/2004	Unfiltered	3.1	<0.00134	<0.00236			<0.0672	<0.000800	<0.00137
MW-58D	16.45	2124.49	06/01/05	06/28/2005	Unfiltered	2.0	<0.00134	<0.00236			<0.0672	<0.000800	<0.00137
MW-59A	81.45	2098.686	05/13/2010	06/10/2010	Filtered					<0.0012			
MW-59B	73.65	2103.53	05/20/02	05/30/2002	Unfiltered		0.0011 Jq	0.0157 Bk	10.3		<0.039	0.0101	0.0037 BJkq
MW-59B	76.37	2104.021	05/13/2010	06/10/2010	Filtered					0.0018 Jq			
MW-59C	82.93	2097.00	06/17/04	07/14/2004	Unfiltered	18	<0.00134	<0.00236			<0.0672	0.0168	<0.00137
MW-59D	82.80	2097.73	06/17/04	07/14/2004	Unfiltered	1.6	<0.00134	<0.00236			<0.0672	0.00979	<0.00137
MW-59D	84.68	2095.85	12/13/04	12/16/2004	Unfiltered	1.6	<0.00134	<0.00236			<0.0672	0.0101	<0.00137
MW-59D	55.03	2125.50	06/01/05	07/06/2005	Unfiltered	1.9	<0.00134	<0.00236			<0.0672	0.00943	<0.00137
MW-59D	63.45	2117.077	06/01/06	07/12/2006	Filtered			<0.00236					
MW-59D	63.45	2117.077	06/01/06	07/12/2006	Unfiltered	2.3		<0.00236					
MW-59D	77.48	2103.047	05/13/2010	06/10/2010	Filtered					<0.0012			
MW-60A	85.28	2097.31	06/17/04	07/16/2004	Unfiltered	3.0	0.00890	0.169 Jf			<0.0672	0.0130	0.0169 Jf
MW-60A	87.04	2095.55	12/14/04	12/17/2004	Unfiltered	2.2	<0.00134	0.0263			<0.0672	0.0107	<0.00137
MW-60A	60.83	2121.76	06/01/05	07/05/2005	Unfiltered	0.72	<0.00134	0.0157			<0.0672	0.0113	<0.00137
MW-60A	65.76	2116.834	06/01/06	07/12/2006	Filtered			<0.00236					
MW-60A	65.76	2116.834	06/01/06	07/12/2006	Unfiltered	0.74		0.0286					
MW-60A	74.28	2108.31	05/14/08	06/10/2008	Unfiltered			0.0306	0.727 Jq				
MW-60A	78.15	2104.44	05/08/09	06/09/2009	Unfiltered			0.0657					
MW-60A	80.49	2102.104	05/13/2010	06/08/2010	Filtered					<0.0012			
MW-60A	80.49	2102.104	05/13/2010	06/08/2010	Unfiltered			0.012					
MW-60A	72.16	2110.43	6/3/2011	06/21/2011	Unfiltered			0.021					
MW-60A	84.41	2098.18	5/7/2014	5/27/2014	Unfiltered			0.00703					
MW-60B	83.75	2099.02	06/17/04	07/16/2004	Unfiltered	11	<0.00134	<0.00236			<0.0672	0.00770	<0.00137

Consolidation Data Summary Table - Groundwater
Beaumont Site 1

	Water Level Data					Metals						
Sample Location	Depth to Water (feet below ground surface)	Groundwater Elevation (feet above mean sea level)	Elevation Date	Sample Date	Filter Status	Potassium -mg/L	Silver -mg/L	Selenium -mg/L	Sodium -mg/L	Thallium -mg/L	Vanadium -mg/L	Zinc -mg/L
MW-56C	34.24	2108.53	05/13/08	06/10/2008	Unfiltered	1.38 Jq			19.7			
MW-56C	40.94	2101.828	05/17/2010	06/03/2010	Filtered							
MW-56D	45.72	2096.76	06/17/04	07/08/2004	Unfiltered		<0.000400	<0.00295		<0.00233	0.00631	<0.000848
MW-57A	41.94	2101.40	05/20/02	05/29/2002	Unfiltered	1.45 Ba	<0.00025	<0.0026	18.6	0.0017 Jq	0.0035 Jq	0.0046 BJkq
MW-57A	49.08	2096.90	06/17/04	07/07/2004	Unfiltered		<0.000400	<0.00295		<0.00233	<0.000314	<0.000848
MW-57B	49.22	2096.97	06/17/04	07/07/2004	Unfiltered		<0.000400	<0.00295		<0.00233	0.00536	<0.000848
MW-57B	30.35	2115.844	05/31/06	07/11/2006	Filtered							
MW-57B	30.35	2115.844	05/31/06	07/11/2006	Unfiltered							
MW-57C	49.04	2096.98	06/17/04	07/07/2004	Unfiltered		<0.000400	<0.00295		<0.00233	<0.000314	<0.000848
MW-57D	49.17	2096.93	06/17/04	07/07/2004	Unfiltered		<0.000400	<0.00295		<0.00233	<0.000314	<0.000848
MW-57D	21.32	2124.78	06/01/05	06/27/2005	Unfiltered		<0.000400	<0.00295		<0.00233	<0.000314	<0.000848
MW-57D	30.35	2115.75	05/31/06	07/10/2006	Filtered							
MW-57D	30.35	2115.75	05/31/06	07/10/2006	Unfiltered							
MW-58A	44.24	2096.49	06/17/04	07/06/2004	Unfiltered		<0.000400	<0.00295		<0.00233	<0.000314	<0.000848
MW-58B	44.10	2096.68	06/17/04	07/06/2004	Unfiltered		<0.000400	<0.00295		<0.00233	<0.000314	<0.000848
MW-58C	44.45	2096.57	06/17/04	07/06/2004	Unfiltered		<0.000400	<0.00295		<0.00233	<0.000314	<0.000848
MW-58D	37.40	2100.91	05/20/02	05/29/2002	Unfiltered	1.24 Bak	<0.00025	<0.0026	20.4	<0.00075	0.0045 Jq	0.0156 Bk
MW-58D	44.42	2096.52	06/17/04	07/06/2004	Unfiltered		<0.000400	<0.00295		<0.00233	<0.000314	0.0109
MW-58D	16.45	2124.49	06/01/05	06/28/2005	Unfiltered		<0.000400	<0.00295		<0.00233	0.00537	<0.000848
MW-59A	81.45	2098.686	05/13/2010	06/10/2010	Filtered							
MW-59B	73.65	2103.53	05/20/02	05/30/2002	Unfiltered	10.9	<0.00025	<0.0026	53.9	0.0011 BJkq	0.0035 Jq	0.0107 Bk
MW-59B	76.37	2104.021	05/13/2010	06/10/2010	Filtered							
MW-59C	82.93	2097.00	06/17/04	07/14/2004	Unfiltered		<0.000400	<0.00295		<0.00233	0.00784	<0.000848
MW-59D	82.80	2097.73	06/17/04	07/14/2004	Unfiltered		<0.000400	<0.00295		<0.00233	0.0128	<0.000848
MW-59D	84.68	2095.85	12/13/04	12/16/2004	Unfiltered		<0.000400	<0.00295		<0.00233	0.0127	<0.000848
MW-59D	55.03	2125.50	06/01/05	07/06/2005	Unfiltered		<0.000400	<0.00295		<0.00233	0.0136	<0.000848
MW-59D	63.45	2117.077	06/01/06	07/12/2006	Filtered							
MW-59D	63.45	2117.077	06/01/06	07/12/2006	Unfiltered							
MW-59D	77.48	2103.047	05/13/2010	06/10/2010	Filtered							
MW-60A	85.28	2097.31	06/17/04	07/16/2004	Unfiltered		<0.000400	<0.00295		<0.00233	<0.000314	0.0134 Bk
MW-60A	87.04	2095.55	12/14/04	12/17/2004	Unfiltered		<0.000400	<0.00295		<0.00233	<0.000314	<0.000848
MW-60A	60.83	2121.76	06/01/05	07/05/2005	Unfiltered		<0.000400	<0.00295		<0.00233	<0.000314	<0.000848
MW-60A	65.76	2116.834	06/01/06	07/12/2006	Filtered							
MW-60A	65.76	2116.834	06/01/06	07/12/2006	Unfiltered							
MW-60A	74.28	2108.31	05/14/08	06/10/2008	Unfiltered	1.46 Jq			53.3			
MW-60A	78.15	2104.44	05/08/09	06/09/2009	Unfiltered							
MW-60A	80.49	2102.104	05/13/2010	06/08/2010	Filtered							
MW-60A	80.49	2102.104	05/13/2010	06/08/2010	Unfiltered							
MW-60A	72.16	2110.43	6/3/2011	06/21/2011	Unfiltered							
MW-60A	84.41	2098.18	5/7/2014	5/27/2014	Unfiltered							
MW-60B	83.75	2099.02	06/17/04	07/16/2004	Unfiltered		<0.000400	<0.00295		<0.00233	<0.000314	<0.000848

Consolidation Data Summary Table - Groundwater
Beaumont Site 1

	Water Level Data					Metals							
Sample Location	Depth to Water (feet below ground surface)	Groundwater Elevation (feet above mean sea level)	Elevation Date	Sample Date	Filter Status	Arsenic -mg/L	Antimony -mg/L	Barium -mg/L	Beryllium -mg/L	Calcium -mg/L	Cadmium -mg/L	Cobalt -mg/L	Chromium -mg/L
MW-60B	63.84	2118.928	05/30/06	06/29/2006	Filtered	<0.00308			<0.000176		<0.000350		
MW-60B	63.84	2118.928	06/01/06	06/29/2006	Unfiltered	<0.00308			<0.000176		<0.000350		
MW-60B	72.91	2109.86	05/14/08	06/09/2008	Unfiltered					4			
MW-60B	79.45	2103.318	05/13/2010	06/08/2010	Filtered								
MW-61A	87.39	2099.563	05/13/2010	06/07/2010	Filtered								
MW-61B	85.83	2100.94	06/17/04	07/15/2004	Unfiltered	<0.00308	<0.00209	0.434	<0.000176		<0.000350	<0.000696	<0.000350
MW-61B	61.12	2125.65	06/01/05	07/06/2005	Unfiltered	<0.00308	<0.00209	0.485	<0.000176		<0.000350	<0.000696	0.00530
MW-61B	64.51	2122.258	06/01/06	07/13/2006	Filtered	<0.00308			<0.000176		<0.000350		
MW-61B	64.51	2122.258	06/01/06	07/13/2006	Unfiltered	<0.00308			<0.000176		<0.000350		
MW-61B	74.35	2112.42	05/14/08	06/11/2008	Unfiltered					55.8			
MW-61B	80.3	2106.468	05/13/2010	06/07/2010	Filtered								
MW-61B	81.69	2105.08	12/20/2010	01/10/2011	Filtered								
MW-61C	90.88	2095.96	06/17/04	07/15/2004	Unfiltered	<0.00308	<0.00209	0.0111	<0.000176		<0.000350	<0.000696	<0.000350
MW-61C	85.1	2101.737	05/13/2010	06/07/2010	Filtered								
MW-61C	87.28	2099.56	12/20/2010	01/12/2011	Filtered								
MW-62A	28.18	2100.64	05/20/02	05/28/2002	Unfiltered	0.0020 BJaq	0.0020 Jq	0.0965 Bk	<0.000050	29.9	0.00020 Jq	0.00059 BJkq	0.0063 Bk
MW-62A	34.68	2096.64	06/17/04	07/02/2004	Unfiltered	<0.00308	<0.00209	0.0834	<0.000176		<0.000350	<0.000696	<0.000350
MW-62A	14.92	2116.40	06/01/05	06/27/2005	Unfiltered	<0.00308	<0.00209	0.103	<0.000176		<0.000350	<0.000696	<0.000350
MW-62A	30.95	2100.367	05/14/2010	06/17/2010	Filtered								
MW-63	51.96	2101.79	05/20/02	05/24/2002	Unfiltered	<0.0014	0.0020 BJaq	0.0667	<0.000050	26.6 Bk	0.00013 BJkq	0.00093 BJakq	0.00040 BJkq
MW-66	36.91	2093.52	06/17/04	06/30/2004	Unfiltered	<0.00308	<0.00209	0.0809	<0.000176		<0.000350	<0.000696	<0.000350
MW-66	28.39	2102.04	06/01/05	07/05/2005	Unfiltered	0.0108	<0.00209	0.0879	<0.000176		<0.000350	<0.000696	<0.000350
MW-66	26.78	2103.647	05/30/06	07/10/2006	Filtered	0.00488 Jq			<0.000176		<0.000350		
MW-66	26.78	2103.647	05/30/06	07/10/2006	Unfiltered	<0.00308			<0.000176		<0.000350		
MW-66	34.82	2095.607	05/14/2010	06/17/2010	Filtered								
MW-67	5.39	1794.15	06/17/04	06/24/2004	Unfiltered	<0.00308	<0.00209	0.0774	<0.000176		<0.000350	<0.000696	<0.000350
MW-67	4.98	1794.56	06/02/05	06/20/2005	Unfiltered	<0.00308	<0.00209	0.0716	<0.000176		<0.000350	<0.000696	<0.000350
MW-67	5.59	1793.95	05/30/06	06/06/2006	Filtered	0.00324 BJaq			<0.000176		<0.000350		
MW-67	5.59	1793.95	05/30/06	06/06/2006	Unfiltered	0.00424 BJaq			<0.000176		<0.000350		
MW-67	5.59	1793.95	05/30/06	06/12/2006	Unfiltered								
MW-67	5.11	1794.43	05/12/08	05/30/2008	Unfiltered					87.5			
MW-67	4.68	1794.86	05/13/2010	06/14/2010	Filtered								
MW-68	39.14	2105.552	05/13/2010	06/17/2010	Filtered								
MW-69	40.74	2102.524	05/13/2010	06/09/2010	Filtered								
MW-70	26.02	1950.132	05/13/2010	06/10/2010	Filtered								
MW-70	27.29	1948.86	12/15/2010	01/13/2011	Filtered								
MW-70	28.97	1947.18	5/21/2012	6/14/2012	Filtered								
MW-70	29.95	1946.20	5/14/2013	06/04/2013	Filtered								
MW-71A	157.82	2035.95	05/14/08	06/05/2008	Unfiltered					5.99			
MW-71A	161.6	2032.174	05/13/2010	06/07/2010	Filtered								
MW-71B	81.71	2112.16	05/14/08	06/05/2008	Unfiltered					25			

Consolidation Data Summary Table - Groundwater
Beaumont Site 1

	Water Level Data					Metals							
Sample Location	Depth to Water (feet below ground surface)	Groundwater Elevation (feet above mean sea level)	Elevation Date	Sample Date	Filter Status	Chromium, Hexavalent -ug/L	Copper -mg/L	Lead -mg/L	Magnesium -mg/L	Manganese -mg/L	Mercury -ug/L	Molybdenum -mg/L	Nickel -mg/L
MW-60B	63.84	2118.928	05/30/06	06/29/2006	Filtered			<0.00236					
MW-60B	63.84	2118.928	06/01/06	06/29/2006	Unfiltered	10		<0.00236					
MW-60B	72.91	2109.86	05/14/08	06/09/2008	Unfiltered				0.298 Jq				
MW-60B	79.45	2103.318	05/13/2010	06/08/2010	Filtered					<0.0012			
MW-61A	87.39	2099.563	05/13/2010	06/07/2010	Filtered					0.016			
MW-61B	85.83	2100.94	06/17/04	07/15/2004	Unfiltered	3.0	<0.00134	<0.00236			<0.0672	<0.000800	<0.00137
MW-61B	61.12	2125.65	06/01/05	07/06/2005	Unfiltered	3.1	<0.00134	<0.00236			<0.0672	<0.000800	<0.00137
MW-61B	64.51	2122.258	06/01/06	07/13/2006	Filtered			<0.00236					
MW-61B	64.51	2122.258	06/01/06	07/13/2006	Unfiltered	1.4		<0.00236					
MW-61B	74.35	2112.42	05/14/08	06/11/2008	Unfiltered				7.34				
MW-61B	80.3	2106.468	05/13/2010	06/07/2010	Filtered					<0.0012			
MW-61B	81.69	2105.08	12/20/2010	01/10/2011	Filtered					<0.00024			
MW-61C	90.88	2095.96	06/17/04	07/15/2004	Unfiltered	1.1	<0.00134	<0.00236			<0.0672	0.0219	<0.00137
MW-61C	85.1	2101.737	05/13/2010	06/07/2010	Filtered					<0.0012			
MW-61C	87.28	2099.56	12/20/2010	01/12/2011	Filtered					0.00065 Jq			
MW-62A	28.18	2100.64	05/20/02	05/28/2002	Unfiltered		0.0061 BJkq	0.0038 BJkq	5.63		0.17 BJkq	0.0030 BJkq	0.0027 BJkq
MW-62A	34.68	2096.64	06/17/04	07/02/2004	Unfiltered	2.4	<0.00134	<0.00236			<0.0672	<0.000800	<0.00137
MW-62A	14.92	2116.40	06/01/05	06/27/2005	Unfiltered	2.1	<0.00134	<0.00236			<0.0672	<0.000800	<0.00137
MW-62A	30.95	2100.367	05/14/2010	06/17/2010	Filtered					<0.0025			
MW-63	51.96	2101.79	05/20/02	05/24/2002	Unfiltered		<0.00072	<0.00066	4.64 Bk		0.13 BJkq	0.00081 BJaq	0.0034 BJkq
MW-66	36.91	2093.52	06/17/04	06/30/2004	Unfiltered	<0.0050	<0.00134	<0.00236			<0.0672	0.00620	<0.00137
MW-66	28.39	2102.04	06/01/05	07/05/2005	Unfiltered	<0.0050	<0.00134	<0.00236			<0.0672	<0.000800	<0.00137
MW-66	26.78	2103.647	05/30/06	07/10/2006	Filtered			<0.00236					
MW-66	26.78	2103.647	05/30/06	07/10/2006	Unfiltered	0.10 BJakq		0.00326 Jq					
MW-66	34.82	2095.607	05/14/2010	06/17/2010	Filtered					0.094			
MW-67	5.39	1794.15	06/17/04	06/24/2004	Unfiltered	<0.0050	<0.00134	<0.00236			<0.0672	0.0151	<0.00137
MW-67	4.98	1794.56	06/02/05	06/20/2005	Unfiltered	<0.0050	<0.00134	<0.00236			<0.0672	0.0158	<0.00137
MW-67	5.59	1793.95	05/30/06	06/06/2006	Filtered			<0.00236					
MW-67	5.59	1793.95	05/30/06	06/06/2006	Unfiltered			0.00366 Jq					
MW-67	5.59	1793.95	05/30/06	06/12/2006	Unfiltered	0.010 BJaq							
MW-67	5.11	1794.43	05/12/08	05/30/2008	Unfiltered				17.5				
MW-67	4.68	1794.86	05/13/2010	06/14/2010	Filtered					0.220			
MW-68	39.14	2105.552	05/13/2010	06/17/2010	Filtered					<0.0025			
MW-69	40.74	2102.524	05/13/2010	06/09/2010	Filtered					<0.0012			
MW-70	26.02	1950.132	05/13/2010	06/10/2010	Filtered					<0.0012			
MW-70	27.29	1948.86	12/15/2010	01/13/2011	Filtered					<0.00024			
MW-70	28.97	1947.18	5/21/2012	6/14/2012	Filtered					<0.00024			
MW-70	29.95	1946.20	5/14/2013	06/04/2013	Filtered					0.0098 Jq			
MW-71A	157.82	2035.95	05/14/08	06/05/2008	Unfiltered				1.9				
MW-71A	161.6	2032.174	05/13/2010	06/07/2010	Filtered					0.0054 BJaq			
MW-71B	81.71	2112.16	05/14/08	06/05/2008	Unfiltered				3.79				

Consolidation Data Summary Table - Groundwater
Beaumont Site 1

	Water Level Data					Metals						
Sample Location	Depth to Water (feet below ground surface)	Groundwater Elevation (feet above mean sea level)	Elevation Date	Sample Date	Filter Status	Potassium -mg/L	Silver -mg/L	Selenium -mg/L	Sodium -mg/L	Thallium -mg/L	Vanadium -mg/L	Zinc -mg/L
MW-60B	63.84	2118.928	05/30/06	06/29/2006	Filtered							
MW-60B	63.84	2118.928	06/01/06	06/29/2006	Unfiltered							
MW-60B	72.91	2109.86	05/14/08	06/09/2008	Unfiltered	14.1			52.6			
MW-60B	79.45	2103.318	05/13/2010	06/08/2010	Filtered							
MW-61A	87.39	2099.563	05/13/2010	06/07/2010	Filtered							
MW-61B	85.83	2100.94	06/17/04	07/15/2004	Unfiltered		<0.000400	<0.00295		<0.00233	<0.000314	<0.000848
MW-61B	61.12	2125.65	06/01/05	07/06/2005	Unfiltered		<0.000400	<0.00295		<0.00233	<0.000314	<0.000848
MW-61B	64.51	2122.258	06/01/06	07/13/2006	Filtered							
MW-61B	64.51	2122.258	06/01/06	07/13/2006	Unfiltered							
MW-61B	74.35	2112.42	05/14/08	06/11/2008	Unfiltered	2.18			44.4			
MW-61B	80.3	2106.468	05/13/2010	06/07/2010	Filtered							
MW-61B	81.69	2105.08	12/20/2010	01/10/2011	Filtered							
MW-61C	90.88	2095.96	06/17/04	07/15/2004	Unfiltered		<0.000400	<0.00295		<0.00233	<0.000314	<0.000848
MW-61C	85.1	2101.737	05/13/2010	06/07/2010	Filtered							
MW-61C	87.28	2099.56	12/20/2010	01/12/2011	Filtered							
MW-62A	28.18	2100.64	05/20/02	05/28/2002	Unfiltered	1.03 Bak	0.00065 BJakq	<0.0026	18.3	0.0049 BJakq	0.0052 BJkq	0.0082 BJkq
MW-62A	34.68	2096.64	06/17/04	07/02/2004	Unfiltered		<0.000400	<0.00295		<0.00233	<0.000314	<0.000848
MW-62A	14.92	2116.40	06/01/05	06/27/2005	Unfiltered		<0.000400	<0.00295		<0.00233	0.00650	<0.000848
MW-62A	30.95	2100.367	05/14/2010	06/17/2010	Filtered							
MW-63	51.96	2101.79	05/20/02	05/24/2002	Unfiltered	1.32 Bk	<0.00025	0.0042 BJkq	15.1 Bk	0.0011 BJaq	0.00073 Jq	0.0140 Bk
MW-66	36.91	2093.52	06/17/04	06/30/2004	Unfiltered		<0.000400	<0.00295		<0.00233	0.00839	0.0299 Bk
MW-66	28.39	2102.04	06/01/05	07/05/2005	Unfiltered		<0.000400	<0.00295		<0.00233	0.00990	<0.000848
MW-66	26.78	2103.647	05/30/06	07/10/2006	Filtered							
MW-66	26.78	2103.647	05/30/06	07/10/2006	Unfiltered							
MW-66	34.82	2095.607	05/14/2010	06/17/2010	Filtered							
MW-67	5.39	1794.15	06/17/04	06/24/2004	Unfiltered		<0.000400	<0.00295		<0.00233	<0.000314	0.0151
MW-67	4.98	1794.56	06/02/05	06/20/2005	Unfiltered		<0.000400	<0.00295		<0.00233	0.0108	<0.000848
MW-67	5.59	1793.95	05/30/06	06/06/2006	Filtered							
MW-67	5.59	1793.95	05/30/06	06/06/2006	Unfiltered							
MW-67	5.59	1793.95	05/30/06	06/12/2006	Unfiltered							
MW-67	5.11	1794.43	05/12/08	05/30/2008	Unfiltered	2.84 Ba			161			
MW-67	4.68	1794.86	05/13/2010	06/14/2010	Filtered							
MW-68	39.14	2105.552	05/13/2010	06/17/2010	Filtered							
MW-69	40.74	2102.524	05/13/2010	06/09/2010	Filtered							
MW-70	26.02	1950.132	05/13/2010	06/10/2010	Filtered							
MW-70	27.29	1948.86	12/15/2010	01/13/2011	Filtered							
MW-70	28.97	1947.18	5/21/2012	6/14/2012	Filtered							
MW-70	29.95	1946.20	5/14/2013	06/04/2013	Filtered							
MW-71A	157.82	2035.95	05/14/08	06/05/2008	Unfiltered	2.69			67.8			
MW-71A	161.6	2032.174	05/13/2010	06/07/2010	Filtered							
MW-71B	81.71	2112.16	05/14/08	06/05/2008	Unfiltered	2.66			47.1			

Consolidation Data Summary Table - Groundwater
Beaumont Site 1

	Water Level Data					Metals							
Sample Location	Depth to Water (feet below ground surface)	Groundwater Elevation (feet above mean sea level)	Elevation Date	Sample Date	Filter Status	Arsenic -mg/L	Antimony -mg/L	Barium -mg/L	Beryllium -mg/L	Calcium -mg/L	Cadmium -mg/L	Cobalt -mg/L	Chromium -mg/L
MW-71C	83.03	2110.98	05/14/08	06/05/2008	Unfiltered					27.3			
MW-71C	88.37	2105.501	05/13/2010	06/07/2010	Filtered								
MW-72A	88.67	2110.39	05/14/08	05/30/2008	Unfiltered					18.3			
MW-72A	83.6	2115.458	05/13/2010	06/04/2010	Filtered								
MW-72B	82.90	2116.32	05/14/08	05/30/2008	Unfiltered					30.4			
MW-72B	79.95	2119.27	05/13/2010	06/04/2010	Filtered								
MW-72C	82.88	2116.47	05/14/08	05/30/2008	Unfiltered					21			
MW-72C	79.32	2120.029	05/13/2010	06/04/2010	Filtered								
MW-73A	107.60	2081.79	05/14/08	06/02/2008	Unfiltered					15.2			
MW-73A	109.34	2080.048	05/13/2010	06/07/2010	Filtered								
MW-73B	91.09	2098.39	05/14/08	06/03/2008	Unfiltered					9.09			
MW-73B	93.75	2095.731	05/13/2010	06/07/2010	Filtered								
MW-73C	78.32	2111.33	05/14/08	05/30/2008	Unfiltered					12			
MW-73C	81.67	2107.978	05/13/2010	06/08/2010	Filtered								
MW-74A	158.57	2041.09	05/14/08	06/03/2008	Unfiltered					9.84			
MW-74A	161.06	2038.596	05/13/2010	06/04/2010	Filtered								
MW-74B	124.50	2075.31	05/14/08	06/12/2008	Unfiltered					26.3			
MW-74B	117.77	2082.035	05/13/2010	06/04/2010	Filtered								
MW-74C	84.71	2115.25	05/14/08	06/03/2008	Unfiltered					36.9			
MW-74C	86.81	2113.15	05/13/2010	06/04/2010	Filtered								
MW-75A	49.52	2099.92	05/13/08	06/02/2008	Unfiltered					1.12			
MW-75A	56.79	2092.645	05/17/2010	06/02/2010	Filtered								
MW-75B	40.65	2108.86	05/13/08	06/02/2008	Unfiltered					48.8			
MW-75B	47.76	2101.752	05/17/2010	06/02/2010	Filtered								
MW-75C	41.60	2108.42	05/13/08	06/02/2008	Unfiltered					27.8			
MW-75C	48.42	2101.602	05/17/2010	06/02/2010	Filtered								
MW-76A	19.00	2086.91	05/13/08	06/02/2008	Unfiltered					2.01			
MW-76A	24.64	2081.267	05/17/2010	06/03/2010	Filtered								
MW-76B	12.21	2093.19	05/13/08	06/03/2008	Unfiltered					25.7			
MW-76B	17.15	2088.252	05/17/2010	06/03/2010	Filtered								
MW-76B	15.92	2089.48	5/24/2012	6/20/2012	Filtered								
MW-76B	18.42	2086.98	11/14/2012	11/28/2012	Filtered								
MW-76B	18.95	2086.45	5/15/2013	06/10/2013	Filtered								
MW-76C	4.45	2101.84	05/13/08	06/02/2008	Unfiltered					22.5			
MW-76C	10.26	2096.032	05/17/2010	06/03/2010	Filtered								
MW-77A	11.81	1918.81	05/12/08	06/04/2008	Unfiltered					8.18			
MW-77A	10.86	1919.756	05/14/2010	06/09/2010	Filtered								
MW-77B	16.17	1914.71	05/12/08	06/05/2008	Unfiltered					15.5			
MW-77B	15.74	1915.137	05/14/2010	06/09/2010	Filtered								
MW-78	84.27	2098.36	05/14/08	06/10/2008	Unfiltered					6.33			
MW-78	90.22	2092.409	05/14/2010	06/08/2010	Filtered								

Consolidation Data Summary Table - Groundwater
Beaumont Site 1

	Water Level Data					Metals							
Sample Location	Depth to Water (feet below ground surface)	Groundwater Elevation (feet above mean sea level)	Elevation Date	Sample Date	Filter Status	Chromium, Hexavalent -ug/L	Copper -mg/L	Lead -mg/L	Magnesium -mg/L	Manganese -mg/L	Mercury -ug/L	Molybdenum -mg/L	Nickel -mg/L
MW-71C	83.03	2110.98	05/14/08	06/05/2008	Unfiltered				3.94				
MW-71C	88.37	2105.501	05/13/2010	06/07/2010	Filtered					<0.0012			
MW-72A	88.67	2110.39	05/14/08	05/30/2008	Unfiltered				2.38				
MW-72A	83.6	2115.458	05/13/2010	06/04/2010	Filtered					0.0041 Jq			
MW-72B	82.90	2116.32	05/14/08	05/30/2008	Unfiltered				4.53				
MW-72B	79.95	2119.27	05/13/2010	06/04/2010	Filtered					0.0030 Jq			
MW-72C	82.88	2116.47	05/14/08	05/30/2008	Unfiltered				3.56				
MW-72C	79.32	2120.029	05/13/2010	06/04/2010	Filtered					<0.0012			
MW-73A	107.60	2081.79	05/14/08	06/02/2008	Unfiltered				1.61				
MW-73A	109.34	2080.048	05/13/2010	06/07/2010	Filtered					<0.0012			
MW-73B	91.09	2098.39	05/14/08	06/03/2008	Unfiltered				3.56				
MW-73B	93.75	2095.731	05/13/2010	06/07/2010	Filtered					<0.0012			
MW-73C	78.32	2111.33	05/14/08	05/30/2008	Unfiltered				4.21				
MW-73C	81.67	2107.978	05/13/2010	06/08/2010	Filtered					<0.0012			
MW-74A	158.57	2041.09	05/14/08	06/03/2008	Unfiltered				3.22				
MW-74A	161.06	2038.596	05/13/2010	06/04/2010	Filtered					<0.0012			
MW-74B	124.50	2075.31	05/14/08	06/12/2008	Unfiltered				6.03				
MW-74B	117.77	2082.035	05/13/2010	06/04/2010	Filtered					0.210			
MW-74C	84.71	2115.25	05/14/08	06/03/2008	Unfiltered				10.4				
MW-74C	86.81	2113.15	05/13/2010	06/04/2010	Filtered					<0.0012			
MW-75A	49.52	2099.92	05/13/08	06/02/2008	Unfiltered				0.173 Jq				
MW-75A	56.79	2092.645	05/17/2010	06/02/2010	Filtered					<0.0012			
MW-75B	40.65	2108.86	05/13/08	06/02/2008	Unfiltered				5.9				
MW-75B	47.76	2101.752	05/17/2010	06/02/2010	Filtered					<0.0012			
MW-75C	41.60	2108.42	05/13/08	06/02/2008	Unfiltered				3.39				
MW-75C	48.42	2101.602	05/17/2010	06/02/2010	Filtered					0.250			
MW-76A	19.00	2086.91	05/13/08	06/02/2008	Unfiltered				0.177 Jq				
MW-76A	24.64	2081.267	05/17/2010	06/03/2010	Filtered					<0.0012			
MW-76B	12.21	2093.19	05/13/08	06/03/2008	Unfiltered				3.24				
MW-76B	17.15	2088.252	05/17/2010	06/03/2010	Filtered					0.011			
MW-76B	15.92	2089.48	5/24/2012	6/20/2012	Filtered					0.0094 Jq			
MW-76B	18.42	2086.98	11/14/2012	11/28/2012	Filtered					0.011			
MW-76B	18.95	2086.45	5/15/2013	06/10/2013	Filtered					0.0095 Jq			
MW-76C	4.45	2101.84	05/13/08	06/02/2008	Unfiltered				3.67				
MW-76C	10.26	2096.032	05/17/2010	06/03/2010	Filtered					0.052			
MW-77A	11.81	1918.81	05/12/08	06/04/2008	Unfiltered				1.15				
MW-77A	10.86	1919.756	05/14/2010	06/09/2010	Filtered					0.0029 Jq			
MW-77B	16.17	1914.71	05/12/08	06/05/2008	Unfiltered				1.85				
MW-77B	15.74	1915.137	05/14/2010	06/09/2010	Filtered					<0.0012			
MW-78	84.27	2098.36	05/14/08	06/10/2008	Unfiltered				0.123 Jq				
MW-78	90.22	2092.409	05/14/2010	06/08/2010	Filtered					<0.0012			

Consolidation Data Summary Table - Groundwater
Beaumont Site 1

	Water Level Data					Metals						
Sample Location	Depth to Water (feet below ground surface)	Groundwater Elevation (feet above mean sea level)	Elevation Date	Sample Date	Filter Status	Potassium -mg/L	Silver -mg/L	Selenium -mg/L	Sodium -mg/L	Thallium -mg/L	Vanadium -mg/L	Zinc -mg/L
MW-71C	83.03	2110.98	05/14/08	06/05/2008	Unfiltered	2.74			48.6			
MW-71C	88.37	2105.501	05/13/2010	06/07/2010	Filtered							
MW-72A	88.67	2110.39	05/14/08	05/30/2008	Unfiltered	2.61			43.5			
MW-72A	83.6	2115.458	05/13/2010	06/04/2010	Filtered							
MW-72B	82.90	2116.32	05/14/08	05/30/2008	Unfiltered	3.73			32.8			
MW-72B	79.95	2119.27	05/13/2010	06/04/2010	Filtered							
MW-72C	82.88	2116.47	05/14/08	05/30/2008	Unfiltered	1.93 Jq			17			
MW-72C	79.32	2120.029	05/13/2010	06/04/2010	Filtered							
MW-73A	107.60	2081.79	05/14/08	06/02/2008	Unfiltered	2.23			43.6			
MW-73A	109.34	2080.048	05/13/2010	06/07/2010	Filtered							
MW-73B	91.09	2098.39	05/14/08	06/03/2008	Unfiltered	3.85			194			
MW-73B	93.75	2095.731	05/13/2010	06/07/2010	Filtered							
MW-73C	78.32	2111.33	05/14/08	05/30/2008	Unfiltered	4.51			97.1			
MW-73C	81.67	2107.978	05/13/2010	06/08/2010	Filtered							
MW-74A	158.57	2041.09	05/14/08	06/03/2008	Unfiltered	4.6			122			
MW-74A	161.06	2038.596	05/13/2010	06/04/2010	Filtered							
MW-74B	124.50	2075.31	05/14/08	06/12/2008	Unfiltered	7.66			448			
MW-74B	117.77	2082.035	05/13/2010	06/04/2010	Filtered							
MW-74C	84.71	2115.25	05/14/08	06/03/2008	Unfiltered	5.59			53.3			
MW-74C	86.81	2113.15	05/13/2010	06/04/2010	Filtered							
MW-75A	49.52	2099.92	05/13/08	06/02/2008	Unfiltered	3.6			69.6			
MW-75A	56.79	2092.645	05/17/2010	06/02/2010	Filtered							
MW-75B	40.65	2108.86	05/13/08	06/02/2008	Unfiltered	0.724 Jq			17.4			
MW-75B	47.76	2101.752	05/17/2010	06/02/2010	Filtered							
MW-75C	41.60	2108.42	05/13/08	06/02/2008	Unfiltered	2.28			26.7			
MW-75C	48.42	2101.602	05/17/2010	06/02/2010	Filtered							
MW-76A	19.00	2086.91	05/13/08	06/02/2008	Unfiltered	1.06 Jq			70.5			
MW-76A	24.64	2081.267	05/17/2010	06/03/2010	Filtered							
MW-76B	12.21	2093.19	05/13/08	06/03/2008	Unfiltered	0.673 Jq			16.3			
MW-76B	17.15	2088.252	05/17/2010	06/03/2010	Filtered							
MW-76B	15.92	2089.48	5/24/2012	6/20/2012	Filtered							
MW-76B	18.42	2086.98	11/14/2012	11/28/2012	Filtered							
MW-76B	18.95	2086.45	5/15/2013	06/10/2013	Filtered							
MW-76C	4.45	2101.84	05/13/08	06/02/2008	Unfiltered	1.51 Jq			21.6			
MW-76C	10.26	2096.032	05/17/2010	06/03/2010	Filtered							
MW-77A	11.81	1918.81	05/12/08	06/04/2008	Unfiltered	1.77 Jq			193			
MW-77A	10.86	1919.756	05/14/2010	06/09/2010	Filtered							
MW-77B	16.17	1914.71	05/12/08	06/05/2008	Unfiltered	2.28			141			
MW-77B	15.74	1915.137	05/14/2010	06/09/2010	Filtered							
MW-78	84.27	2098.36	05/14/08	06/10/2008	Unfiltered	21.1			107			
MW-78	90.22	2092.409	05/14/2010	06/08/2010	Filtered							

Consolidation Data Summary Table - Groundwater
Beaumont Site 1

	Water Level Data					Metals							
Sample Location	Depth to Water (feet below ground surface)	Groundwater Elevation (feet above mean sea level)	Elevation Date	Sample Date	Filter Status	Arsenic -mg/L	Antimony -mg/L	Barium -mg/L	Beryllium -mg/L	Calcium -mg/L	Cadmium -mg/L	Cobalt -mg/L	Chromium -mg/L
MW-79A	37.10	2104.90	05/13/08	06/05/2008	Unfiltered					5.39			
MW-79A	43.35	2098.652	05/14/2010	06/09/2010	Filtered								
MW-79C	34.02	2108.05	05/13/08	06/09/2008	Unfiltered					25.3			
MW-79C	40.75	2101.324	05/14/2010	06/09/2010	Filtered								
MW-80	0.00	2070.47	05/13/08	06/02/2008	Unfiltered					20.4			
MW-80	0.10 PSI	2070.701	05/14/2010	06/15/2010	Filtered								
MW-81	26.02	1984.70	05/12/08	05/30/2008	Unfiltered					2.29			
MW-81	26.59	1984.131	05/14/2010	06/14/2010	Filtered								
MW-82	23.68	1950.49	05/14/2010	06/10/2010	Filtered								
MW-82	25.06	1949.11	12/15/2010	01/10/2011	Filtered								
MW-83	22.24	1954.69	05/14/2010	06/10/2010	Filtered								
MW-83	23.91	1953.02	12/15/2010	01/10/2011	Filtered								
MW-84A	63.34	1946.68	05/14/2010	06/11/2010	Filtered								
MW-84B	66.95	1944.24	05/14/2010	06/11/2010	Filtered								
MW-85A	5.27	1924.04	05/14/2010	06/09/2010	Filtered								
MW-85B	2.3	1926.44	05/14/2010	06/08/2010	Filtered								
MW-86A	14.55	1908.66	05/14/2010	06/08/2010	Filtered								
MW-86B	17.73	1905.48	05/14/2010	06/08/2010	Filtered								
MW-86B	19.09	1904.12	5/21/2012	6/13/2012	Filtered								
MW-86B	19.46	1903.75	5/14/2013	06/04/2013	Filtered								
MW-87A	19.48	1919.44	05/14/2010	06/08/2010	Filtered								
MW-87B	17.65	1921.17	05/14/2010	06/08/2010	Filtered								
MW-88	38.58	2103.39	05/13/2010	06/09/2010	Filtered								
MW-89	33.33	2097.49	05/13/2010	06/17/2010	Filtered								
MW-90	44.72	2102.99	05/13/2010	06/09/2010	Filtered								
MW-91	40.33	2104.52	05/13/2010	06/09/2010	Filtered								
MW-92	31.61	1888.22	05/14/2010	06/11/2010	Filtered								
MW-93	32.97	1898.5	05/14/2010	06/11/2010	Filtered								
MW-94	19.53	1917.02	05/14/2010	06/16/2010	Filtered								
MW-95	20.75	1900.05	05/14/2010	06/11/2010	Filtered								
MW-96	54.39	1944.24	05/14/2010	06/11/2010	Filtered								
MW-97	49.39	1947.08	05/14/2010	06/11/2010	Filtered								
MW-98A	47.3	2094.38	05/13/2010	06/07/2010	Filtered								
MW-98B	39.52	2102.21	05/13/2010	06/07/2010	Filtered								
MW-99	57.29	2087.34	05/13/2010	06/09/2010	Filtered								
OW-01	38.57	2166.05	06/01/05	06/29/2005	Unfiltered	<0.00308	<0.00209	0.184	<0.000176		<0.000350	0.0251	<0.000350
OW-01	55.04	2149.576	05/13/2010	06/18/2010	Filtered								
OW-02	2.95	2073.65	05/20/02	05/23/2002	Unfiltered	<0.0014	<0.0018	0.0647	<0.000050	18.8	0.00020 BJkq	0.00095 BJaq	0.0040 BJkq
OW-02	4.87	2074.10	06/18/04	06/25/2004	Unfiltered	<0.00308	<0.00209	0.0651	<0.000176		<0.000350	<0.000696	<0.000350
OW-02	0.88	2078.09	06/02/05	06/22/2005	Unfiltered	<0.00308	<0.00209	0.0744	<0.000176		<0.000350	<0.000696	<0.000350
OW-02	2.56	2076.409	05/17/2010	06/15/2010	Filtered								

Consolidation Data Summary Table - Groundwater
Beaumont Site 1

	Water Level Data					Metals							
Sample Location	Depth to Water (feet below ground surface)	Groundwater Elevation (feet above mean sea level)	Elevation Date	Sample Date	Filter Status	Chromium, Hexavalent -ug/L	Copper -mg/L	Lead -mg/L	Magnesium -mg/L	Manganese -mg/L	Mercury -ug/L	Molybdenum -mg/L	Nickel -mg/L
MW-79A	37.10	2104.90	05/13/08	06/05/2008	Unfiltered				0.242 Jq				
MW-79A	43.35	2098.652	05/14/2010	06/09/2010	Filtered					0.0034 Jq			
MW-79C	34.02	2108.05	05/13/08	06/09/2008	Unfiltered				3.81				
MW-79C	40.75	2101.324	05/14/2010	06/09/2010	Filtered					<0.0012			
MW-80	0.00	2070.47	05/13/08	06/02/2008	Unfiltered				0.867 Jq				
MW-80	0.10 PSI	2070.701	05/14/2010	06/15/2010	Filtered					0.0054 Jq			
MW-81	26.02	1984.70	05/12/08	05/30/2008	Unfiltered				0.507 Jq				
MW-81	26.59	1984.131	05/14/2010	06/14/2010	Filtered					<0.0012			
MW-82	23.68	1950.49	05/14/2010	06/10/2010	Filtered					0.041			
MW-82	25.06	1949.11	12/15/2010	01/10/2011	Filtered					0.0022 Jq			
MW-83	22.24	1954.69	05/14/2010	06/10/2010	Filtered					<0.0012			
MW-83	23.91	1953.02	12/15/2010	01/10/2011	Filtered					<0.00024			
MW-84A	63.34	1946.68	05/14/2010	06/11/2010	Filtered					0.044			
MW-84B	66.95	1944.24	05/14/2010	06/11/2010	Filtered					0.016			
MW-85A	5.27	1924.04	05/14/2010	06/09/2010	Filtered					0.0048 Jq			
MW-85B	2.3	1926.44	05/14/2010	06/08/2010	Filtered					0.0027 BJaq			
MW-86A	14.55	1908.66	05/14/2010	06/08/2010	Filtered					<0.0012			
MW-86B	17.73	1905.48	05/14/2010	06/08/2010	Filtered					0.120			
MW-86B	19.09	1904.12	5/21/2012	6/13/2012	Filtered					0.067			
MW-86B	19.46	1903.75	5/14/2013	06/04/2013	Filtered					0.0082 Jq			
MW-87A	19.48	1919.44	05/14/2010	06/08/2010	Filtered					<0.0012			
MW-87B	17.65	1921.17	05/14/2010	06/08/2010	Filtered					0.0012 BJaq			
MW-88	38.58	2103.39	05/13/2010	06/09/2010	Filtered					0.0017 Jq			
MW-89	33.33	2097.49	05/13/2010	06/17/2010	Filtered					0.059			
MW-90	44.72	2102.99	05/13/2010	06/09/2010	Filtered					<0.0012			
MW-91	40.33	2104.52	05/13/2010	06/09/2010	Filtered					0.0051 Jq			
MW-92	31.61	1888.22	05/14/2010	06/11/2010	Filtered					0.0050 Jq			
MW-93	32.97	1898.5	05/14/2010	06/11/2010	Filtered					0.006.1 Jq			
MW-94	19.53	1917.02	05/14/2010	06/16/2010	Filtered					0.0045 Jq			
MW-95	20.75	1900.05	05/14/2010	06/11/2010	Filtered					<0.0012			
MW-96	54.39	1944.24	05/14/2010	06/11/2010	Filtered					0.0092 Jq			
MW-97	49.39	1947.08	05/14/2010	06/11/2010	Filtered					0.010			
MW-98A	47.3	2094.38	05/13/2010	06/07/2010	Filtered					<0.0012			
MW-98B	39.52	2102.21	05/13/2010	06/07/2010	Filtered					<0.0012			
MW-99	57.29	2087.34	05/13/2010	06/09/2010	Filtered					<0.0012			
OW-01	38.57	2166.05	06/01/05	06/29/2005	Unfiltered	<0.0050	0.00511	<0.00236			<0.0672	<0.000800	0.0122
OW-01	55.04	2149.576	05/13/2010	06/18/2010	Filtered					0.480			
OW-02	2.95	2073.65	05/20/02	05/23/2002	Unfiltered		0.0023 BJakq	0.0011 Jq	3.35		0.15 BJkq	0.0061 Bk	0.0044 BJkq
OW-02	4.87	2074.10	06/18/04	06/25/2004	Unfiltered	1.3 Bk	<0.00134	<0.00236			<0.0672	<0.000800	<0.00137
OW-02	0.88	2078.09	06/02/05	06/22/2005	Unfiltered	1.2	<0.00134	<0.00236			<0.0672	<0.000800	<0.00137
OW-02	2.56	2076.409	05/17/2010	06/15/2010	Filtered					<0.0012			

Consolidation Data Summary Table - Groundwater
Beaumont Site 1

	Water Level Data					Metals						
Sample Location	Depth to Water (feet below ground surface)	Groundwater Elevation (feet above mean sea level)	Elevation Date	Sample Date	Filter Status	Potassium -mg/L	Silver -mg/L	Selenium -mg/L	Sodium -mg/L	Thallium -mg/L	Vanadium -mg/L	Zinc -mg/L
MW-79A	37.10	2104.90	05/13/08	06/05/2008	Unfiltered	1.28 Jq			65.4			
MW-79A	43.35	2098.652	05/14/2010	06/09/2010	Filtered							
MW-79C	34.02	2108.05	05/13/08	06/09/2008	Unfiltered	1.97 Jq			22.9			
MW-79C	40.75	2101.324	05/14/2010	06/09/2010	Filtered							
MW-80	0.00	2070.47	05/13/08	06/02/2008	Unfiltered	1.01 Jq			34			
MW-80	0.10 PSI	2070.701	05/14/2010	06/15/2010	Filtered							
MW-81	26.02	1984.70	05/12/08	05/30/2008	Unfiltered	0.96 BJaq			80.5			
MW-81	26.59	1984.131	05/14/2010	06/14/2010	Filtered							
MW-82	23.68	1950.49	05/14/2010	06/10/2010	Filtered							
MW-82	25.06	1949.11	12/15/2010	01/10/2011	Filtered							
MW-83	22.24	1954.69	05/14/2010	06/10/2010	Filtered							
MW-83	23.91	1953.02	12/15/2010	01/10/2011	Filtered							
MW-84A	63.34	1946.68	05/14/2010	06/11/2010	Filtered							
MW-84B	66.95	1944.24	05/14/2010	06/11/2010	Filtered							
MW-85A	5.27	1924.04	05/14/2010	06/09/2010	Filtered							
MW-85B	2.3	1926.44	05/14/2010	06/08/2010	Filtered							
MW-86A	14.55	1908.66	05/14/2010	06/08/2010	Filtered							
MW-86B	17.73	1905.48	05/14/2010	06/08/2010	Filtered							
MW-86B	19.09	1904.12	5/21/2012	6/13/2012	Filtered							
MW-86B	19.46	1903.75	5/14/2013	06/04/2013	Filtered							
MW-87A	19.48	1919.44	05/14/2010	06/08/2010	Filtered							
MW-87B	17.65	1921.17	05/14/2010	06/08/2010	Filtered							
MW-88	38.58	2103.39	05/13/2010	06/09/2010	Filtered							
MW-89	33.33	2097.49	05/13/2010	06/17/2010	Filtered							
MW-90	44.72	2102.99	05/13/2010	06/09/2010	Filtered							
MW-91	40.33	2104.52	05/13/2010	06/09/2010	Filtered							
MW-92	31.61	1888.22	05/14/2010	06/11/2010	Filtered							
MW-93	32.97	1898.5	05/14/2010	06/11/2010	Filtered							
MW-94	19.53	1917.02	05/14/2010	06/16/2010	Filtered							
MW-95	20.75	1900.05	05/14/2010	06/11/2010	Filtered							
MW-96	54.39	1944.24	05/14/2010	06/11/2010	Filtered							
MW-97	49.39	1947.08	05/14/2010	06/11/2010	Filtered							
MW-98A	47.3	2094.38	05/13/2010	06/07/2010	Filtered							
MW-98B	39.52	2102.21	05/13/2010	06/07/2010	Filtered							
MW-99	57.29	2087.34	05/13/2010	06/09/2010	Filtered							
OW-01	38.57	2166.05	06/01/05	06/29/2005	Unfiltered		<0.000400	<0.00295		<0.00233	<0.000314	0.0913
OW-01	55.04	2149.576	05/13/2010	06/18/2010	Filtered							
OW-02	2.95	2073.65	05/20/02	05/23/2002	Unfiltered	1.67	<0.00025	0.0038 Jq	12.6	0.0010 BJakq	0.0053 Jq	0.0212 Bk
OW-02	4.87	2074.10	06/18/04	06/25/2004	Unfiltered		<0.000400	<0.00295		<0.00233	<0.000314	<0.000848
OW-02	0.88	2078.09	06/02/05	06/22/2005	Unfiltered		<0.000400	<0.00295		<0.00233	<0.000314	<0.000848
OW-02	2.56	2076.409	05/17/2010	06/15/2010	Filtered							

Consolidation Data Summary Table - Groundwater
Beaumont Site 1

	Water Level Data					Metals							
Sample Location	Depth to Water (feet below ground surface)	Groundwater Elevation (feet above mean sea level)	Elevation Date	Sample Date	Filter Status	Arsenic -mg/L	Antimony -mg/L	Barium -mg/L	Beryllium -mg/L	Calcium -mg/L	Cadmium -mg/L	Cobalt -mg/L	Chromium -mg/L
OW-02	2.29	2076.68	5/24/2012	6/14/2012	Filtered								
OW-02	3.13	2075.84	11/14/2012	11/28/2012	Filtered								
OW-02	2.93	2076.04	5/15/2013	06/10/2013	Filtered								
OW-08	51.68	1984.65	06/18/04	06/28/2004	Unfiltered	<0.00308	<0.00209	0.0263	<0.000176		<0.000350	<0.000696	<0.000350
OW-08	42.52	1993.81	06/01/05	06/29/2005	Unfiltered	<0.00308	<0.00209	0.0539	<0.000176		<0.000350	<0.000696	<0.000350
OW-08	46.11	1990.219	05/14/2010	06/14/2010	Filtered								
P-02	19.74	2061.41	06/18/04	06/25/2004	Unfiltered	0.0564	<0.00209	0.184	<0.000176		<0.000350	<0.000696	<0.000350
P-02	13.47	2067.68	06/01/05	06/27/2005	Unfiltered	0.0674	<0.00209	0.212	<0.000176		<0.000350	<0.000696	<0.000350
P-02	13.34	2067.811	05/17/2010	06/16/2010	Filtered								
P-02	14.28	2066.87	5/21/2012	6/13/2012	Filtered								
P-02	18.80	2062.35	11/13/2012	11/26/2012	Filtered								
P-02	16.11	2065.04	5/14/2013	06/05/2013	Filtered								
P-03	48.40	2091.85	06/17/04	06/30/2004	Unfiltered	<0.00308	<0.00209	0.101	<0.000176		<0.000350	<0.000696	<0.000350
P-03	41.93	2098.32	06/01/05	06/29/2005	Unfiltered	<0.00308	<0.00209	0.0859	<0.000176		<0.000350	<0.000696	<0.000350
P-03	47.02	2093.225	05/13/2010	06/14/2010	Filtered								
P-04	26.41	2086.22	06/18/04	06/28/2004	Unfiltered	<0.00308	<0.00209	0.0243	<0.000176		<0.000350	<0.000696	<0.000350
P-05	65.47	2096.73	06/17/04	07/02/2004	Unfiltered	<0.00308	<0.00209	0.0700	<0.000176		<0.000350	<0.000696	<0.000350
P-05	34.96	2127.24	06/02/05	07/01/2005	Unfiltered	<0.00308	<0.00209	0.173 Bk	<0.000176		<0.000350	<0.000696	<0.000350
P-05	46.51	2115.685	05/31/06	06/21/2006	Filtered	<0.00308			<0.000176		<0.000350		
P-05	46.51	2115.685	05/30/06	06/21/2006	Unfiltered	<0.00308			<0.000176		<0.000350		
P-05	59.7	2102.495	05/17/2010	06/16/2010	Filtered								
P-06D	30.37	2004.04	05/17/2010	06/17/2010	Filtered								
P-06S	29.47	2004.97	05/17/2010	06/17/2010	Filtered								

Consolidation Data Summary Table - Groundwater
Beaumont Site 1

	Water Level Data					Metals							
Sample Location	Depth to Water (feet below ground surface)	Groundwater Elevation (feet above mean sea level)	Elevation Date	Sample Date	Filter Status	Chromium, Hexavalent -ug/L	Copper -mg/L	Lead -mg/L	Magnesium -mg/L	Manganese -mg/L	Mercury -ug/L	Molybdenum -mg/L	Nickel -mg/L
OW-02	2.29	2076.68	5/24/2012	6/14/2012	Filtered					<0.00024			
OW-02	3.13	2075.84	11/14/2012	11/28/2012	Filtered					0.00026 Jq			
OW-02	2.93	2076.04	5/15/2013	06/10/2013	Filtered					<0.00024			
OW-08	51.68	1984.65	06/18/04	06/28/2004	Unfiltered	0.65 Bk	<0.00134	<0.00236			<0.0672	0.0237	<0.00137
OW-08	42.52	1993.81	06/01/05	06/29/2005	Unfiltered	0.58	<0.00134	<0.00236			<0.0672	0.0273	<0.00137
OW-08	46.11	1990.219	05/14/2010	06/14/2010	Filtered					<0.0012			
P-02	19.74	2061.41	06/18/04	06/25/2004	Unfiltered	0.26 Bk	<0.00134	<0.00236			<0.0672	0.0187	<0.00137
P-02	13.47	2067.68	06/01/05	06/27/2005	Unfiltered	0.32	<0.00134	<0.00236			<0.0672	0.0199	<0.00137
P-02	13.34	2067.811	05/17/2010	06/16/2010	Filtered					1.30			
P-02	14.28	2066.87	5/21/2012	6/13/2012	Filtered					1.5			
P-02	18.80	2062.35	11/13/2012	11/26/2012	Filtered					0.790			
P-02	16.11	2065.04	5/14/2013	06/05/2013	Filtered					2.10			
P-03	48.40	2091.85	06/17/04	06/30/2004	Unfiltered	0.31 Bk	<0.00134	<0.00236			<0.0672	0.0156	<0.00137
P-03	41.93	2098.32	06/01/05	06/29/2005	Unfiltered	<0.0050	<0.00134	<0.00236			<0.0672	<0.000800	<0.00137
P-03	47.02	2093.225	05/13/2010	06/14/2010	Filtered					0.370			
P-04	26.41	2086.22	06/18/04	06/28/2004	Unfiltered	<0.0050	0.0142	<0.00236			<0.0672	<0.000800	0.0117
P-05	65.47	2096.73	06/17/04	07/02/2004	Unfiltered	1.5	<0.00134	<0.00236			<0.0672	<0.000800	<0.00137
P-05	34.96	2127.24	06/02/05	07/01/2005	Unfiltered	1.3	<0.00134	<0.00236			<0.0672	<0.000800	<0.00137
P-05	46.51	2115.685	05/31/06	06/21/2006	Filtered			<0.00236					
P-05	46.51	2115.685	05/30/06	06/21/2006	Unfiltered	1.0		<0.00236					
P-05	59.7	2102.495	05/17/2010	06/16/2010	Filtered					<0.0025			
P-06D	30.37	2004.04	05/17/2010	06/17/2010	Filtered					0.0029 Jq			
P-06S	29.47	2004.97	05/17/2010	06/17/2010	Filtered					0.087			

Consolidation Data Summary Table - Groundwater
Beaumont Site 1

	Water Level Data					Metals						
Sample Location	Depth to Water (feet below ground surface)	Groundwater Elevation (feet above mean sea level)	Elevation Date	Sample Date	Filter Status	Potassium -mg/L	Silver -mg/L	Selenium -mg/L	Sodium -mg/L	Thallium -mg/L	Vanadium -mg/L	Zinc -mg/L
OW-02	2.29	2076.68	5/24/2012	6/14/2012	Filtered							
OW-02	3.13	2075.84	11/14/2012	11/28/2012	Filtered							
OW-02	2.93	2076.04	5/15/2013	06/10/2013	Filtered							
OW-08	51.68	1984.65	06/18/04	06/28/2004	Unfiltered		<0.000400	<0.00295		<0.00233	0.0131	0.0274 Bk
OW-08	42.52	1993.81	06/01/05	06/29/2005	Unfiltered		<0.000400	<0.00295		<0.00233	0.00995	<0.000848
OW-08	46.11	1990.219	05/14/2010	06/14/2010	Filtered							
P-02	19.74	2061.41	06/18/04	06/25/2004	Unfiltered		<0.000400	<0.00295		<0.00233	<0.000314	<0.000848
P-02	13.47	2067.68	06/01/05	06/27/2005	Unfiltered		<0.000400	<0.00295		<0.00233	<0.000314	<0.000848
P-02	13.34	2067.811	05/17/2010	06/16/2010	Filtered							
P-02	14.28	2066.87	5/21/2012	6/13/2012	Filtered							
P-02	18.80	2062.35	11/13/2012	11/26/2012	Filtered							
P-02	16.11	2065.04	5/14/2013	06/05/2013	Filtered							
P-03	48.40	2091.85	06/17/04	06/30/2004	Unfiltered		<0.000400	<0.00295		<0.00233	<0.000314	0.0316 Bk
P-03	41.93	2098.32	06/01/05	06/29/2005	Unfiltered		<0.000400	<0.00295		<0.00233	<0.000314	<0.000848
P-03	47.02	2093.225	05/13/2010	06/14/2010	Filtered							
P-04	26.41	2086.22	06/18/04	06/28/2004	Unfiltered		<0.000400	<0.00295		<0.00233	<0.000314	0.130
P-05	65.47	2096.73	06/17/04	07/02/2004	Unfiltered		<0.000400	<0.00295		<0.00233	<0.000314	<0.000848
P-05	34.96	2127.24	06/02/05	07/01/2005	Unfiltered		<0.000400	<0.00295		<0.00233	<0.000314	0.112
P-05	46.51	2115.685	05/31/06	06/21/2006	Filtered							
P-05	46.51	2115.685	05/30/06	06/21/2006	Unfiltered							
P-05	59.7	2102.495	05/17/2010	06/16/2010	Filtered							
P-06D	30.37	2004.04	05/17/2010	06/17/2010	Filtered							
P-06S	29.47	2004.97	05/17/2010	06/17/2010	Filtered							

Consolidation Data Summary Table - Groundwater
Beaumont Site 1

	Water Level Data				Natural Attenuation Parameters								
Sample Location	Depth to Water (feet below ground surface)	Groundwater Elevation (feet above mean sea level)	Elevation Date	Sample Date	Acetic Acid -mg/L	Butyric Acid -mg/L	i-Hexanoic Acid -mg/L	Hexanoic Acid -mg/L	Lactic Acid and HIBA -mg/L	Pyruvic Acid -mg/L	i-Pentanoic Acid -mg/L	Propionic Acid -mg/L	Pentanoic Acid -mg/L
EW-13	81.60	2103.97	12/20/2010	01/12/2011	0.056 BJkq	<0.004	<0.006	<0.006	0.230 Bak	<0.033	<0.044	<0.007	<0.012
EW-13	81.60	2103.97	12/20/2010	01/14/2011									
EW-13	88.61	2096.96	05/14/15	06/03/15	1.30								
EW-15	77.73	2105.82	12/20/2010	01/11/2011	0.120 Bk	<0.004	<0.006	<0.006	0.160 Bak	<0.033	<0.044	0.080	<0.012
EW-16	80.21	2105.31	12/20/2010	01/20/2011	0.071 Bk	<0.004	<0.006	<0.006	0.200 Bk	<0.033	<0.044	0.074 Bk	<0.012
EW-18	78.36	2106.62	12/20/2010	01/19/2011	0.041 BJkq	<0.004	<0.006	<0.006	0.230 Bak	0.100 BJkq	<0.044	<0.007	<0.012
EW-18	78.36	2106.62	12/20/2010	01/20/2011									
EW-20	72.76	2114.69	12/5/2011	10/21/2011									
EW-20	72.76	2114.69	12/5/2011	10/27/2011									
F33-TW01	6.93	1955.39	08/13/08	08/18/2008	0.14	<0.06	<0.08	<0.08	<0.07	<0.07	<0.07	<0.05	<0.07
F33-TW01	NA	NA	12/04/08	11/06/2008	0.07 BJae	<0.06 UJe	<0.08 UJe	<0.08 UJce	0.19 Jce	<0.07 UJce	<0.07 UJe	<0.05 UJe	<0.07 UJe
F33-TW02	6.97	1952.78	08/13/08	08/18/2008	0.26	<0.06	<0.08	<0.08	0.37	<0.07	<0.07	<0.05	<0.07
F33-TW02	6.1	1953.65	12/04/08	11/06/2008	0.2 BJae	<0.06 UJe	<0.08 UJe	<0.08 UJe	0.28 Je	<0.07 UJe	<0.07 UJe	<0.05 UJe	<0.07 UJe
F33-TW02	3.34	1956.41	02/26/09	03/23/2009	0.10	<0.060	<0.080	0.090 Jq	0.24	<0.070	<0.070	<0.050	<0.070
F33-TW02	4.93	1954.82	05/11/09	06/12/2009	0.082	<0.006	<0.018	<0.007	0.13	<0.026	<0.032	<0.002	<0.016
F33-TW02	7.03	1952.72	08/12/2009	08/20/2009	0.074	<0.006	<0.018	<0.007	0.13 Ba	<0.026	<0.032	0.28	<0.016
F33-TW02	7.47	1952.28	11/09/2009	11/17/2009	0.036 BJaq	<0.006	<0.018	<0.007	0.12 Ba	<0.026	<0.032	<0.002	<0.016
F33-TW02	3.87	1955.88	03/26/10	03/31/2010	<0.015	<0.006	<0.018	<0.007	0.13 Ba	<0.026	<0.032	<0.002	<0.016
F33-TW02	4.49	1955.26	05/14/2010	05/06/2010	0.063 BJacq	<0.004 UJcf	<0.006 UJc	<0.006 UJcf	<0.01 UJc	<0.033 UJc	<0.044 UJc	0.031 BJacq	<0.012 UJcf
F33-TW02	6.41	1953.34	9/2/2010	09/14/2010	0.075	<0.004	<0.006	<0.006	<0.01	<0.033	<0.044	0.038 Jq	<0.012
F33-TW02	5.47	1954.28	12/15/2010	01/07/2011	0.045 Jq	<0.004	<0.006	<0.006	0.240 Ba	<0.033	<0.044	<0.007	<0.012
F33-TW02	5.34	1954.41	6/2/2011	06/08/2011	0.16	<0.004	<0.006	<0.006	1.3	<0.033	<0.044	<0.007	<0.012
F33-TW02	5.98	1953.77	5/21/2012	6/14/2012	0.097 Je	<0.0040 UJe	<0.0060 UJe	<0.0060 UJe	0.26 Je	<0.033 UJe	<0.044 UJe	0.018 Jeq	<0.012 UJe
F33-TW02	7.23	1952.52	5/14/2013	06/04/2013	<0.0050	<0.011	<0.029	<0.22	<0.013	<0.014	<0.0090	<0.0080	<0.011
F33-TW03	5.56	1950.23	08/13/08	08/18/2008	0.14	<0.06	<0.08	<0.08	0.15	<0.07	<0.07	<0.05	<0.07
F33-TW03	4.28	1951.51	12/04/08	11/06/2008	0.48 Je	<0.06 UJe	<0.08 UJe	<0.08 UJe	0.26 Je	<0.07 UJe	<0.07 UJe	<0.05 UJe	<0.07 UJe
F33-TW03	3.40	1952.39	02/26/09	03/23/2009	0.19	<0.060	<0.080	0.090 Jq	0.27	<0.070	<0.070	<0.050	<0.070
F33-TW03	4.13	1951.66	05/11/09	06/12/2009	0.068 Jq	<0.006	<0.018	<0.007	0.090 Jq	<0.026	<0.032	<0.002	<0.016
F33-TW03	5.62	1950.17	08/12/2009	08/20/2009	0.059 Jq	<0.006	<0.018	<0.007	0.14 Ba	<0.026	0.63	0.28	<0.016
F33-TW03	5.92	1949.87	11/09/2009	11/17/2009	0.057 BJaq	<0.006	<0.018	<0.007	0.1 Ba	<0.026	<0.032	0.034 BJaq	<0.016
F33-TW03	4.45	1951.34	03/26/10	03/31/2010	0.061 Jq	<0.006	<0.018	<0.007	<0.042	<0.026	<0.032	<0.002	<0.016
F33-TW03	4.69	1951.1	05/14/2010	05/06/2010	0.037 BJaq	<0.004	<0.006	<0.006	<0.01	<0.033	<0.044	0.031 BJaq	<0.012
F33-TW03	5.36	1950.43	9/2/2010	09/14/2010	0.074	<0.004	<0.006	<0.006	<0.01	<0.033	<0.044	<0.007	<0.012
F33-TW03	4.79	1951.00	12/15/2010	01/13/2011	0.085	<0.004	<0.006	<0.006	<0.010	<0.033	<0.044	<0.007	<0.012
F33-TW03	5.87	1949.92	6/2/2011	06/08/2011	0.072	<0.004	<0.006	<0.006	1.2	<0.033	<0.044	0.06	<0.012
F33-TW04	5.94	1945.38	08/13/08	08/19/2008	0.1	<0.06	<0.08	<0.08	0.15	<0.07	<0.07	<0.05	<0.07
F33-TW04	NA	NA	12/04/08	11/10/2008	0.07 Je	<0.06 UJe	<0.08 UJe	<0.08 UJe	0.14 Je	<0.07 UJe	<0.07 UJe	<0.05 UJe	<0.07 UJe
F33-TW05	5.73	1943.82	08/13/08	08/18/2008	0.11	<0.06	<0.08	<0.08	0.20	<0.07	<0.07	<0.05	<0.07
F33-TW05	NA	NA	12/04/08	11/10/2008	0.07 Je	<0.06 UJe	<0.08 UJe	<0.08 UJe	0.15 Je	<0.07 UJe	<0.07 UJe	<0.05 UJe	<0.07 UJe

Consolidation Data Summary Table - Groundwater
Beaumont Site 1

	Water Level Data				Natural Attenuation Parameters								
Sample Location	Depth to Water (feet below ground surface)	Groundwater Elevation (feet above mean sea level)	Elevation Date	Sample Date	Dehalococcoides - cells/mL	Perchlorate Reductase - cells/mL	Dissolved Organic Carbon -mg/L	Total Organic Carbon -mg/L	Hydrogen -nM	Methane -ug/L	Sulfide -mg/L	Ferrous Iron -mg/L	Iron -mg/L
EW-13	81.60	2103.97	12/20/2010	01/12/2011	8.60	<1.00	1.3 Bk			23.00			1.1
EW-13	81.60	2103.97	12/20/2010	01/14/2011					5.50				
EW-13	88.61	2096.96	05/14/15	06/03/15									
EW-15	77.73	2105.82	12/20/2010	01/11/2011			13		2.00	10.00			2.3
EW-16	80.21	2105.31	12/20/2010	01/20/2011			3.0 Bk		11.0	4.40			4.5
EW-18	78.36	2106.62	12/20/2010	01/19/2011			<0.36			4.50 Bk			4.0
EW-18	78.36	2106.62	12/20/2010	01/20/2011					4.00				
EW-20	72.76	2114.69	12/5/2011	10/21/2011				0.92					0.14
EW-20	72.76	2114.69	12/5/2011	10/27/2011				0.54 Jq					0.56
F33-TW01	6.93	1955.39	08/13/08	08/18/2008			3.22	3.06		55	0.8	<2.5	0.118 Jq
F33-TW01	NA	NA	12/04/08	11/06/2008			2.52	2.41	3.7	4	<0.4	<2.5	0.0788 Jq
F33-TW02	6.97	1952.78	08/13/08	08/18/2008			2.88	3.03		150	0.8	<2.5	0.8
F33-TW02	6.1	1953.65	12/04/08	11/06/2008			2.58	2.63	5.7	98	<0.4	<2.5	0.975
F33-TW02	3.34	1956.41	02/26/09	03/23/2009			3.73	3.94	1.5	37	<0.4	<2.5	1.28
F33-TW02	4.93	1954.82	05/11/09	06/12/2009			3.6	3.5	1.2	49.7			1.05
F33-TW02	7.03	1952.72	08/12/2009	08/20/2009			2.4	2.1	1.6	110			0.750
F33-TW02	7.47	1952.28	11/09/2009	11/17/2009			2.0	2.0	1.3	120			0.810
F33-TW02	3.87	1955.88	03/26/10	03/31/2010			3.4	3.4	3.9	71			1.700
F33-TW02	4.49	1955.26	05/14/2010	05/06/2010			2.8	2.8	0.61	94			1.90 Jd
F33-TW02	6.41	1953.34	9/2/2010	09/14/2010			2.2	1.9	3.2	110			1.2
F33-TW02	5.47	1954.28	12/15/2010	01/07/2011			2.5	2.4	9.60	130.00			1.8
F33-TW02	5.34	1954.41	6/2/2011	06/08/2011			2.7	2.4	0.86	160			2.0
F33-TW02	5.98	1953.77	5/21/2012	6/14/2012			1.8		3.3 Je				1.5
F33-TW02	7.23	1952.52	5/14/2013	06/04/2013			1.8		0.73	51			1.20
F33-TW03	5.56	1950.23	08/13/08	08/18/2008			1.82	1.76		16	0.8	<2.5	0.454
F33-TW03	4.28	1951.51	12/04/08	11/06/2008			3.01	2.76	3.1	270	<0.4	<2.5	0.274
F33-TW03	3.40	1952.39	02/26/09	03/23/2009			2.76	2.76	2.1	75	<0.4	<2.5	0.546
F33-TW03	4.13	1951.66	05/11/09	06/12/2009			3.7	3.2	1.1	213			0.848
F33-TW03	5.62	1950.17	08/12/2009	08/20/2009			1.9	1.3	1.5	33			0.500
F33-TW03	5.92	1949.87	11/09/2009	11/17/2009			1.9	1.7	0.91	110			0.820
F33-TW03	4.45	1951.34	03/26/10	03/31/2010			3.2	2.7	3.5	170			0.200
F33-TW03	4.69	1951.1	05/14/2010	05/06/2010			2.1	1.9	0.88	130			0.270 Jd
F33-TW03	5.36	1950.43	9/2/2010	09/14/2010			1.6	1.4	6.1	110			0.78
F33-TW03	4.79	1951.00	12/15/2010	01/13/2011		<1.00	3.9	2.8	5.60	8.50			0.15
F33-TW03	5.87	1949.92	6/2/2011	06/08/2011			2.6	2.2	1	100			0.027
F33-TW04	5.94	1945.38	08/13/08	08/19/2008			3.28	3.22		61	0.8 Jq	<2.5	0.521
F33-TW04	NA	NA	12/04/08	11/10/2008			3.21	2.77	2.7	53	<0.4	<2.5	0.384
F33-TW05	5.73	1943.82	08/13/08	08/18/2008			3.73	3.45		97	1.2	<2.5	0.12 Jq
F33-TW05	NA	NA	12/04/08	11/10/2008			3.27	3.03	3.4	100	<0.4	<2.5	<0.04

Consolidation Data Summary Table - Groundwater
Beaumont Site 1

	Water Level Data				Natural Attenuation Parameters								
Sample Location	Depth to Water (feet below ground surface)	Groundwater Elevation (feet above mean sea level)	Elevation Date	Sample Date	Acetic Acid -mg/L	Butyric Acid -mg/L	i-Hexanoic Acid -mg/L	Hexanoic Acid -mg/L	Lactic Acid and HIBA -mg/L	Pyruvic Acid -mg/L	i-Pentanoic Acid -mg/L	Propionic Acid -mg/L	Pentanoic Acid -mg/L
F33-TW06	6.5	1944.12	08/13/08	08/19/2008	0.12	<0.06	<0.08	<0.08	0.15	<0.07	<0.07	<0.05	<0.07
F33-TW06	5.91	1944.71	12/04/08	11/13/2008	0.08 Je	<0.06 UJe	<0.08 UJe	<0.08 UJe	0.17 Je	<0.07 UJe	<0.07 UJe	<0.05 UJe	<0.07 UJe
F33-TW06	4.30	1946.32	02/26/09	03/25/2009	0.060 Jq	<0.060	<0.080	<0.080	0.16	<0.070	<0.070	<0.050	<0.070
F33-TW06	4.61	1946.01	05/15/09	06/19/2009	0.10	<0.006	<0.018	<0.007	0.14	<0.026	<0.032	<0.002	<0.016
F33-TW06	6.53	1944.09	08/12/2009	08/25/2009	0.042 Jq	<0.006	<0.018	<0.007	<0.042	<0.026	<0.032	<0.002	<0.016
F33-TW06	7.09	1943.53	11/09/2009	11/18/2009	0.051 BJaq	<0.006	<0.018	<0.007	0.15 Ba	<0.026	<0.032	0.051 Jq	<0.016
F33-TW06	4.72	1945.90	03/26/10	03/31/2010	0.065 Jq	<0.006	<0.018	<0.007	<0.042	<0.026	<0.032	<0.002	<0.016
F33-TW06	4.75	1945.87	05/14/2010	05/06/2010	0.067 BJaq	<0.004	<0.006	<0.006	<0.01	<0.033	<0.044	0.033 BJaq	<0.012
F33-TW06	6.05	1944.57	9/2/2010	09/14/2010	0.076	<0.004	<0.006	<0.006	<0.01	<0.033	<0.044	<0.007	<0.012
F33-TW06	5.30	1945.32	12/15/2010	01/07/2011	<0.006	<0.004	<0.006	<0.006	<0.010	<0.033	<0.044	<0.007	<0.012
F33-TW06	6.23	1944.39	6/2/2011	06/13/2011	0.19	<0.004	<0.006	<0.006	1.3	<0.033	<0.044	0.081	<0.012
F33-TW06	7.59	1943.03	5/21/2012	6/14/2012	0.093 Je	<0.0040 UJe	<0.0060 UJe	<0.0060 UJe	0.25 Je	<0.033 UJe	<0.044 UJe	0.013 Jeq	<0.012 UJe
F33-TW06	7.86	1942.76	5/14/2013	06/04/2013	0.089	<0.011	<0.029	<0.22	0.14	<0.014	<0.0090	<0.0080	<0.011
F33-TW07	8.38	No survey	08/14/2009	08/25/2009	0.034 Jq	<0.006	<0.018	<0.007	<0.042	<0.026	<0.032	<0.002	<0.016
F33-TW07	9.04	No survey	11/09/2009	11/17/2009	0.05 BJaq	<0.006	<0.018	<0.007	0.13 Ba	<0.026	<0.032	0.042 BJaq	<0.016
F33-TW07	9.04	No survey	11/09/2009	11/18/2009									
F33-TW07	6.41	-	03/26/10	03/31/2010	0.066 Jq	<0.006	<0.018	<0.007	<0.042	<0.026	<0.032	<0.002	<0.016
F33-TW07	6.47	n/a	05/14/2010	05/07/2010	0.06 BJaq	<0.004	<0.006	<0.006	<0.01	<0.033	<0.044	0.036 BJaq	<0.012
F33-TW07	7.98	-	9/2/2010	09/14/2010	0.065 Jq	<0.004	<0.006	<0.006	<0.01	<0.033	<0.044	<0.007	<0.012
F33-TW07	7.20	-	12/15/2010	01/07/2011	0.058 Jq	<0.004	<0.006	<0.006	0.240 Ba	<0.033	<0.044	<0.007	<0.012
F33-TW07	8.10	n/a	6/2/2011	06/13/2011	0.13	<0.004	<0.006	<0.006	1.5	<0.033	<0.044	0.072	<0.012
F33-TW2	5.47	1954.28	05/12/15	06/02/2015									
F33-TW6	6.71	1943.91	05/12/15	06/01/2015									
F34-TW01	5.42	1888.66	5/21/2012	6/13/2012	0.081	<0.0040	<0.0060	<0.0060	<0.010	<0.033	<0.044	<0.0070	<0.012
F34-TW01	5.69	1888.39	5/14/2013	06/04/2013	0.11	<0.011	<0.029	<0.22	<0.013	<0.014	<0.0090	<0.0080	<0.011
IW-01	60.44	2100.29	12/17/2010	01/18/2011	0.048 BJkq	<0.004	<0.006	<0.006	<0.01	<0.033	<0.044	<0.007	<0.012
IW-02	54.83	2100.18	12/17/2010	01/18/2011	0.054 BJkq	<0.004	<0.006	<0.006	<0.01	<0.033	<0.044	<0.007	<0.012
IW-03	38.61	2094.25	12/15/2010	01/17/2011	0.033 BJkq	<0.004	<0.006	<0.006	0.170 Bak	<0.033	<0.044	<0.007	<0.012
IW-04	41.54	2093.55	12/15/2010	01/17/2011	0.057 Jq	<0.004	<0.006	<0.006	0.170 Ba	<0.033	<0.044	0.075	<0.012
IW-05	42.30	2094.64	12/15/2010	01/19/2011	0.031 BJkq	<0.004	<0.006	<0.006	<0.010	<0.033	<0.044	<0.007	<0.012
MW-05	19.68	2101.72	5/22/2012	6/13/2012	<0.0060	<0.0040	<0.0060	<0.0060	0.17	<0.033	<0.044	<0.0070	<0.012
MW-05	21.09	2100.31	11/13/2012	11/28/2012	<0.021	<0.0070	<0.013	<0.039	<0.032	<0.0040	<0.012	<0.0040	<0.010
MW-05	22.71	2098.69	5/15/2013	06/05/2013	<0.0050	<0.011	<0.029	<0.22	0.12 Jf	<0.014	<0.0090	<0.0080	<0.011
MW-05	28.66	2092.74	05/13/15	05/22/2015									
MW-08	12.93	2077.60	5/24/2012	6/20/2012	<0.0060	<0.0040	<0.0060	<0.0060	0.15	<0.033	<0.044	<0.0070	<0.012
MW-08	14.39	2076.14	11/14/2012	11/26/2012	<0.021	<0.0070	<0.013	<0.039	<0.032	<0.0040	<0.012	<0.0040	<0.010
MW-08	14.68	2075.85	5/15/2013	06/10/2013	<0.0050	<0.011	<0.029	<0.22	<0.013	<0.014	<0.0090	<0.0080	<0.011
MW-101	12.03	2083.87	05/14/2010	05/07/2010	0.029 BJaq	<0.004	<0.006	<0.006	<0.01	<0.033	<0.044	0.028 BJaq	<0.012
MW-101	14.97	2080.93	12/15/2010	01/11/2011	<0.006	<0.004	<0.006	<0.006	<0.010	<0.033	<0.044	<0.007	<0.012

Consolidation Data Summary Table - Groundwater
Beaumont Site 1

	Water Level Data				Natural Attenuation Parameters								
Sample Location	Depth to Water (feet below ground surface)	Groundwater Elevation (feet above mean sea level)	Elevation Date	Sample Date	Dehalococcoides - cells/mL	Perchlorate Reductase - cells/mL	Dissolved Organic Carbon -mg/L	Total Organic Carbon -mg/L	Hydrogen -nM	Methane -ug/L	Sulfide -mg/L	Ferrous Iron -mg/L	Iron -mg/L
F33-TW06	6.5	1944.12	08/13/08	08/19/2008			3.16	3.36		1.8 Jq	0.8 Jq	<2.5	0.295
F33-TW06	5.91	1944.71	12/04/08	11/13/2008			2.9	2.82	2.8	2.3	<0.4	<2.5	0.338
F33-TW06	4.30	1946.32	02/26/09	03/25/2009			2.92	3.3	2.6	1.4 Jq	<0.4	<2.5	0.406
F33-TW06	4.61	1946.01	05/15/09	06/19/2009			2.5	2.3	1.3	<0.001			0.250
F33-TW06	6.53	1944.09	08/12/2009	08/25/2009			2.3	2.1	1.6	1.4			0.270
F33-TW06	7.09	1943.53	11/09/2009	11/18/2009			2.4	2.1	1.4	1.1			0.390
F33-TW06	4.72	1945.90	03/26/10	03/31/2010			2.6	2.5	3	0.74			0.270
F33-TW06	4.75	1945.87	05/14/2010	05/06/2010			2.2	2.1	0.86	0.53			0.300 Jd
F33-TW06	6.05	1944.57	9/2/2010	09/14/2010			1.9	1.8	8	1.4			0.24
F33-TW06	5.30	1945.32	12/15/2010	01/07/2011			1.8	1.7	9.300	2.50			0.10
F33-TW06	6.23	1944.39	6/2/2011	06/13/2011			2.3	1.8	1.2	0.23			0.170
F33-TW06	7.59	1943.03	5/21/2012	6/14/2012			1.5		2.4 Je				0.18
F33-TW06	7.86	1942.76	5/14/2013	06/04/2013			1.7		11	2.0			0.270
F33-TW07	8.38	No survey	08/14/2009	08/25/2009			3.4	2.9		100			0.300
F33-TW07	9.04	No survey	11/09/2009	11/17/2009			2.1	2.1		76			0.340
F33-TW07	9.04	No survey	11/09/2009	11/18/2009					1.5				
F33-TW07	6.41	-	03/26/10	03/31/2010			3.8	3.6	2.9	42			0.720
F33-TW07	6.47	n/a	05/14/2010	05/07/2010			3.2	3.0	1.6	24			1.10 Jd
F33-TW07	7.98	-	9/2/2010	09/14/2010			3.3	2.6	6	170			2.2
F33-TW07	7.20	-	12/15/2010	01/07/2011			3.8	3.9	8.40	130			1.9
F33-TW07	8.10	n/a	6/2/2011	06/13/2011			4.0	2.6	1.2	110			1.8
F33-TW2	5.47	1954.28	05/12/15	06/02/2015			<1.00						
F33-TW6	6.71	1943.91	05/12/15	06/01/2015			<1.00						
F34-TW01	5.42	1888.66	5/21/2012	6/13/2012			0.53 Jq		2.2				0.13
F34-TW01	5.69	1888.39	5/14/2013	06/04/2013			0.69 Jq		33	3.5			0.770
IW-01	60.44	2100.29	12/17/2010	01/18/2011			1.0 Bk		13.0	24.0			85
IW-02	54.83	2100.18	12/17/2010	01/18/2011			3.7 Bk		4.20	1600			19
IW-03	38.61	2094.25	12/15/2010	01/17/2011			2.4		3.20	91.0			19
IW-04	41.54	2093.55	12/15/2010	01/17/2011	<0.50	<1.00	0.85		20.0	4200			15
IW-05	42.30	2094.64	12/15/2010	01/19/2011			0.80 Bk		2.80	8.50			11
MW-05	19.68	2101.72	5/22/2012	6/13/2012			0.27 Jq		2.4				<0.0023
MW-05	21.09	2100.31	11/13/2012	11/28/2012			0.36 Jq		<0.074	<0.044			<0.0023
MW-05	22.71	2098.69	5/15/2013	06/05/2013			0.55 Jq		14	0.98 Jf			0.019 Jq
MW-05	28.66	2092.74	05/13/15	05/22/2015			<1.00						
MW-08	12.93	2077.60	5/24/2012	6/20/2012			0.35 Jq		3.3				0.33
MW-08	14.39	2076.14	11/14/2012	11/26/2012			0.27 Jq		0.66	0.29			1.40
MW-08	14.68	2075.85	5/15/2013	06/10/2013			0.74		1.1	1.8			0.390
MW-101	12.03	2083.87	05/14/2010	05/07/2010			0.98	0.40 Jq	1.2	0.22			0.170 Jd
MW-101	14.97	2080.93	12/15/2010	01/11/2011	0.50 Jq		0.98		1.30	0.18 Ba			0.51

Consolidation Data Summary Table - Groundwater
Beaumont Site 1

	Water Level Data				Natural Attenuation Parameters								
Sample Location	Depth to Water (feet below ground surface)	Groundwater Elevation (feet above mean sea level)	Elevation Date	Sample Date	Acetic Acid -mg/L	Butyric Acid -mg/L	i-Hexanoic Acid -mg/L	Hexanoic Acid -mg/L	Lactic Acid and HIBA -mg/L	Pyruvic Acid -mg/L	i-Pentanoic Acid -mg/L	Propionic Acid -mg/L	Pentanoic Acid -mg/L
MW-101	13.28	2082.62	5/22/2012	6/20/2012	<0.0060	<0.0040	<0.0060	0.10	<0.010	<0.033	<0.044	<0.0070	<0.012
MW-101	15.74	2080.16	11/13/2012	11/28/2012	0.076	<0.0070	<0.013	<0.039	0.22	<0.0040	<0.012	<0.0040	<0.010
MW-101	14.86	2081.04	5/15/2013	06/05/2013	<0.0050	<0.011	<0.029	<0.22	0.10	<0.014	<0.0090	<0.0080	<0.011
MW-102	32.86	2034.35	05/17/2010	05/07/2010	0.035 BJaq	<0.004	<0.006	<0.006	<0.01	<0.033	<0.044	0.031 BJaq	<0.012
MW-102	38.46	2028.75	12/17/2010	01/17/2011	0.089	<0.004	<0.006	<0.006	<0.01	<0.033	<0.044	<0.007	<0.012
MW-102	34.02	2033.19	5/24/2012	6/20/2012	<0.0060	<0.0040	<0.0060	<0.0060	0.22	<0.033	<0.044	<0.0070	<0.012
MW-102	39.09	2028.12	11/14/2012	11/28/2012	<0.021	<0.0070	<0.013	<0.039	<0.032	<0.0040	<0.012	<0.0040	<0.010
MW-102	36.17	2031.04	5/15/2013	06/10/2013	<0.0050	<0.011	<0.029	<0.22	<0.013	<0.014	<0.0090	<0.0080	<0.011
MW-102	36.80	2030.41	05/13/15	05/27/15									
MW-103	19.27	2056.61	12/17/2010	12/14/2010									
MW-103	13.97	2061.91	5/24/2012	6/12/2012	<0.0060	<0.0040	<0.0060	0.15	0.15	<0.033	<0.044	<0.0070	<0.012
MW-103	15.50	2060.38	11/14/2012	11/27/2012	<0.021	<0.0070	<0.013	<0.039	<0.032	<0.0040	<0.012	<0.0040	<0.010
MW-103	14.44	2061.44	5/15/2013	06/10/2013	0.070	<0.011	<0.029	<0.22	<0.013	<0.014	<0.0090	<0.0080	<0.011
MW-104	14.54	2072.93	12/17/2010	12/14/2010									
MW-104	13.85	2073.62	5/24/2012	6/12/2012	<0.0060	<0.0040	<0.0060	<0.0060	0.13	<0.033	<0.044	<0.0070	<0.012
MW-104	15.18	2072.29	11/14/2012	11/27/2012	0.098	<0.0070	<0.013	<0.039	<0.032	<0.0040	<0.012	<0.0040	<0.010
MW-104	14.36	2073.11	5/15/2013	06/10/2013	<0.0050	<0.011	<0.029	<0.22	0.11	<0.014	<0.0090	<0.0080	<0.011
MW-104	16.37	2071.10	05/13/15	05/27/2015									
MW-104	16.37	2071.10	05/13/2015	06/02/15	<0.100								
MW-105	13.85	2078.38	12/17/2010	12/13/2010									
MW-105	13.83	2078.40	5/24/2012	6/12/2012	<0.0060	<0.0040	<0.0060	<0.0060	0.19	<0.033	<0.044	<0.0070	<0.012
MW-105	14.74	2077.49	11/14/2012	11/27/2012	0.12	<0.0070	<0.013	<0.039	<0.032	<0.0040	<0.012	<0.0040	<0.010
MW-105	14.83	2077.40	5/15/2013	06/11/2013	0.10	<0.011	<0.029	<0.22	0.14	<0.014	<0.0090	0.10	<0.011
MW-106	20.05	2065.20	12/17/2010	12/13/2010									
MW-106	18.02	2067.23	5/24/2012	6/12/2012	<0.0060	<0.0040	<0.0060	<0.0060	0.14	<0.033	<0.044	<0.0070	<0.012
MW-106	21.80	2063.45	11/14/2012	11/27/2012	0.075	<0.0070	<0.013	<0.039	<0.032	<0.0040	<0.012	<0.0040	<0.010
MW-106	19.45	2065.80	5/15/2013	06/11/2013	<0.0050	<0.011	<0.029	<0.22	0.15	<0.014	<0.0090	<0.0080	<0.011
MW-107	23.38	2061.46	12/17/2010	12/14/2010									
MW-107	20.11	2064.73	5/24/2012	6/12/2012	<0.0060	<0.0040	<0.0060	<0.0060	0.15	<0.033	<0.044	<0.0070	<0.012
MW-107	24.20	2060.64	11/14/2012	11/27/2012	<0.021	<0.0070	<0.013	<0.039	<0.032	<0.0040	<0.012	<0.0040	<0.010
MW-107	22.25	2062.59	5/15/2013	06/11/2013	<0.0050	<0.011	<0.029	<0.22	0.11	<0.014	<0.0090	<0.0080	<0.011
MW-107	23.34	2061.50	05/12/15	05/28/2015									
MW-108	20.69	2066.53	12/17/2010	12/13/2010									
MW-109	14.75	2078.11	12/17/2010	12/13/2010									
MW-109	13.02	2079.84	5/24/2012	6/12/2012	<0.0060	<0.0040	<0.0060	1.2	<0.010	<0.033	<0.044	<0.0070	<0.012
MW-109	14.75	2078.11	11/14/2012	11/27/2012	<0.021	<0.0070	<0.013	0.44	<0.032	<0.0040	<0.012	<0.0040	<0.010
MW-109	14.39	2078.47	5/15/2013	06/11/2013	<0.0050	<0.011	<0.029	<0.22	<0.013	<0.014	<0.0090	<0.0080	<0.011
MW-109	16.16	2076.70	05/12/15	05/29/2015									
MW-13	11.82	2046.07	5/21/2012	6/13/2012	0.076	<0.0040	<0.0060	<0.0060	0.26	<0.033	<0.044	<0.0070	<0.012

Consolidation Data Summary Table - Groundwater
Beaumont Site 1

	Water Level Data				Natural Attenuation Parameters								
Sample Location	Depth to Water (feet below ground surface)	Groundwater Elevation (feet above mean sea level)	Elevation Date	Sample Date	Dehalococcoides - cells/mL	Perchlorate Reductase - cells/mL	Dissolved Organic Carbon -mg/L	Total Organic Carbon -mg/L	Hydrogen -nM	Methane -ug/L	Sulfide -mg/L	Ferrous Iron -mg/L	Iron -mg/L
MW-101	13.28	2082.62	5/22/2012	6/20/2012			0.38 Jq		1.8				1.9
MW-101	15.74	2080.16	11/13/2012	11/28/2012			0.39 Jq		<0.074	0.20			1.70
MW-101	14.86	2081.04	5/15/2013	06/05/2013			1.3		0.84	6.5			1.50
MW-102	32.86	2034.35	05/17/2010	05/07/2010			4.4	0.44 Jq	1.1	180			0.044 Jd
MW-102	38.46	2028.75	12/17/2010	01/17/2011	0.60		0.91		1.90	83.0			0.13
MW-102	34.02	2033.19	5/24/2012	6/20/2012			0.52 Jq		2.9				0.45
MW-102	39.09	2028.12	11/14/2012	11/28/2012			0.49 Jq		<0.074	17			0.08
MW-102	36.17	2031.04	5/15/2013	06/10/2013			1.1		0.88	24			0.077
MW-102	36.80	2030.41	05/13/15	05/27/15			<1.00						
MW-103	19.27	2056.61	12/17/2010	12/14/2010			1.4	0.66 Jq					
MW-103	13.97	2061.91	5/24/2012	6/12/2012			0.86		3.6				0.018 Jq
MW-103	15.50	2060.38	11/14/2012	11/27/2012			1.1		1.0	7.0			2.10 Jcf
MW-103	14.44	2061.44	5/15/2013	06/10/2013			1.3			12			4.40 Jf
MW-104	14.54	2072.93	12/17/2010	12/14/2010			0.72	0.92					
MW-104	13.85	2073.62	5/24/2012	6/12/2012			0.72		3.0				43
MW-104	15.18	2072.29	11/14/2012	11/27/2012			0.70		0.98	1.2			0.40
MW-104	14.36	2073.11	5/15/2013	06/10/2013			1.0		3.2	7.5			0.590
MW-104	16.37	2071.10	05/13/15	05/27/2015			<1.00						
MW-104	16.37	2071.10	05/13/2015	06/02/15			<0.0100						
MW-105	13.85	2078.38	12/17/2010	12/13/2010			0.80	0.73					
MW-105	13.83	2078.40	5/24/2012	6/12/2012			0.56 Jq		3.0				0.075
MW-105	14.74	2077.49	11/14/2012	11/27/2012			0.64 Jq		0.60	10			0.12
MW-105	14.83	2077.40	5/15/2013	06/11/2013			0.82		1.4	5.1			0.150
MW-106	20.05	2065.20	12/17/2010	12/13/2010			4.4	5.2					
MW-106	18.02	2067.23	5/24/2012	6/12/2012			2.9		4.0				0.012 Jq
MW-106	21.80	2063.45	11/14/2012	11/27/2012			2.7		1.1	2.4			0.0051 Jq
MW-106	19.45	2065.80	5/15/2013	06/11/2013			2.5		5.2	16			0.065
MW-107	23.38	2061.46	12/17/2010	12/14/2010			2.0	2.1					
MW-107	20.11	2064.73	5/24/2012	6/12/2012			1.7		3.2				0.018 Jq
MW-107	24.20	2060.64	11/14/2012	11/27/2012			1.7		1.5	1.2			0.012 Jq
MW-107	22.25	2062.59	5/15/2013	06/11/2013			1.6		1.5	3.5			0.011 Jq
MW-107	23.34	2061.50	05/12/15	05/28/2015			<1.00						
MW-108	20.69	2066.53	12/17/2010	12/13/2010			0.40 Jq	<0.36					
MW-109	14.75	2078.11	12/17/2010	12/13/2010			0.40 Jq	0.47 Jq					
MW-109	13.02	2079.84	5/24/2012	6/12/2012			0.44 Jq		5.7				0.0089 Jq
MW-109	14.75	2078.11	11/14/2012	11/27/2012			0.48 Jq		1.4	4.4			0.0058 Jq
MW-109	14.39	2078.47	5/15/2013	06/11/2013			0.82		1.7	9.1			0.0038 Jq
MW-109	16.16	2076.70	05/12/15	05/29/2015			<1.00						
MW-13	11.82	2046.07	5/21/2012	6/13/2012			0.79		2.4				0.015 Jq

Consolidation Data Summary Table - Groundwater
Beaumont Site 1

	Water Level Data				Natural Attenuation Parameters								
Sample Location	Depth to Water (feet below ground surface)	Groundwater Elevation (feet above mean sea level)	Elevation Date	Sample Date	Acetic Acid -mg/L	Butyric Acid -mg/L	i-Hexanoic Acid -mg/L	Hexanoic Acid -mg/L	Lactic Acid and HIBA -mg/L	Pyruvic Acid -mg/L	i-Pentanoic Acid -mg/L	Propionic Acid -mg/L	Pentanoic Acid -mg/L
MW-13	17.44	2040.45	11/13/2012	11/26/2012	0.076	<0.0070	<0.013	<0.039	<0.032	<0.0040	<0.012	<0.0040	<0.010
MW-13	14.46	2043.43	5/14/2013	06/05/2013	<0.0050	<0.011	<0.029	<0.22	<0.013	<0.014	<0.0090	<0.0080	<0.011
MW-18	29.65	1979.04	11/02/07	11/02/2007	0.140	<0.060	<0.080	<0.080	0.300	<0.070	<0.070	<0.050	<0.070
MW-18	24.51	1984.18	05/13/08	05/30/2008	0.12	<0.06	<0.08	0.25	0.2	<0.07	<0.07	<0.05	<0.07
MW-18	25.67	1983.02	05/11/09	06/10/2009	0.092	0.048 Jq	<0.018	<0.007	0.086 Jq	<0.026	0.18	<0.002	<0.016
MW-18	25.25	1983.443	05/14/2010	05/05/2010	0.04 BJaq	<0.004	<0.006	0.1	<0.01	<0.033	<0.044	0.042 BJaq	<0.012
MW-19	22.16	2096.33	12/15/2010	01/11/2011	0.059 Jq	<0.004	<0.006	<0.006	<0.010	<0.033	<0.044	<0.007	<0.012
MW-37	38.72	2002.25	11/08/07	11/08/2007	0.130	<0.060	<0.080	<0.080	<0.070	<0.070	<0.070	<0.050	<0.070
MW-37	24.42	2016.55	05/12/08	05/29/2008	0.14	<0.06	<0.08	0.13 Jf	0.21	<0.07	<0.07	0.11	<0.07
MW-37	27.38	2013.59	05/11/09	06/11/2009	0.084	<0.006	<0.018	<0.007	0.099 Jq	<0.026	<0.032	<0.002	<0.016
MW-43	4.22	2064.36	05/13/08	05/29/2008	0.19	<0.06	<0.08	<0.08	0.29	0.3	<0.07	<0.05	<0.07
MW-43	5.10	2063.48	5/24/2012	6/14/2012	0.078 Je	<0.0040 UJe	<0.0060 UJe	<0.0060 UJe	0.33 Je	<0.033 UJe	<0.044 UJe	<0.0070 UJe	<0.012 UJe
MW-43	7.60	2060.98	11/14/2012	11/26/2012	<0.021	<0.0070	<0.013	<0.039	<0.032	<0.0040	<0.012	<0.0040	<0.010
MW-43	6.41	2062.17	5/15/2013	06/05/2013	<0.0050	<0.011	<0.029	<0.22	0.12	<0.014	<0.0090	<0.0080	<0.011
MW-43	10.15	2058.43	05/13/15	05/27/2015									
MW-44	32.63	2096.06	12/15/2010	01/19/2011	0.056 BJkq	<0.004	<0.006	<0.006	<0.010	0.095 BJkq	<0.044	<0.007	<0.012
MW-48	8.36	2068.08	5/24/2012	6/20/2012	<0.0060	<0.0040	<0.0060	<0.0060	0.14	<0.033	<0.044	<0.0070	<0.012
MW-48	9.89	2066.55	11/14/2012	11/28/2012	<0.021	<0.0070	<0.013	<0.039	<0.032	<0.0040	<0.012	<0.0040	<0.010
MW-48	9.21	2067.23	5/15/2013	06/05/2013	<0.0050	<0.011	<0.029	<0.22	0.11	<0.014	<0.0090	<0.0080	<0.011
MW-48	11.84	2064.60	05/13/15	05/27/2015									
MW-49	31.60	2099.32	12/15/2010	01/10/2011	0.120 Jf	<0.004	<0.006	<0.006	<0.010	<0.033	<0.044	0.089	<0.012
MW-49	31.60	2099.32	12/15/2010	01/14/2011									
MW-50	51.27	2100.16	12/17/2010	01/18/2011	<0.006	<0.004	<0.006	<0.006	<0.010	<0.033	<0.044	<0.007	<0.012
MW-51	38.16	2100.20	12/15/2010	01/18/2011	0.059 BJkq	<0.004	<0.006	<0.006	<0.010	<0.033	<0.044	<0.007	<0.012
MW-52	36.55	2099.63	12/15/2010	01/18/2011	0.074 Bk	<0.004	<0.006	<0.006	<0.010	<0.033	<0.044	<0.007	<0.012
MW-53	59.70	2093.59	5/13/2015	06/01/15	<0.100								
MW-61B	81.69	2105.08	12/20/2010	01/10/2011	0.079	<0.004	<0.006	<0.006	<0.010	<0.033	<0.044	0.110	<0.012
MW-61C	87.28	2099.56	12/20/2010	01/12/2011	0.140	<0.004	<0.006	<0.006	<0.010	<0.033	<0.044	<0.007	<0.012
MW-67	4.72	1794.82	11/02/07	11/02/2007	0.210	<0.060	<0.080	<0.080	<0.070	<0.070	<0.070	<0.050	<0.070
MW-67	5.11	1794.43	05/12/08	05/30/2008	0.14	<0.06	<0.08	0.18	<0.07 UJc	<0.07 UJc	<0.07	<0.05	<0.07
MW-67	4.86	1794.68	05/11/09	06/10/2009	0.14	<0.006	<0.018	<0.007	0.16	<0.026	<0.032	<0.002	0.039 Jq
MW-67	4.68	1794.86	05/13/2010	05/07/2010	0.061 BJaq	<0.004	<0.006	<0.006	<0.01	<0.033	<0.044	0.032 BJaq	<0.012
MW-70	31.21	1944.94	10/25/07	10/25/2007	0.200	<0.060	<0.080	<0.080	<0.070	<0.070	<0.070	<0.050	<0.070
MW-70	26.18	1949.97	05/12/08	05/29/2008	0.14	<0.06	<0.08	0.16	0.23	<0.07	<0.07	<0.05	<0.07
MW-70	28.12	1948.032	12/04/08	11/10/2008	0.08 Je	<0.06 UJe	<0.08 UJe	<0.08 UJe	0.18 Je	<0.07 UJe	<0.07 UJe	<0.05 UJe	<0.07 UJe
MW-70	25.89	1950.26	02/26/09	03/24/2009	0.060 Jq	<0.060	<0.080	<0.080	0.16	<0.070	<0.070	<0.050	<0.070
MW-70	26.17	1949.98	05/11/09	06/10/2009	0.12	<0.006	<0.018	<0.007	0.074 Jq	<0.026	<0.032	<0.002	<0.016
MW-70	28.63	1947.52	08/12/2009	08/20/2009	0.044 Jq	<0.006	<0.018	<0.007	<0.042	<0.026	<0.032	0.28	<0.016
MW-70	29.60	1946.55	11/09/2009	11/13/2009	0.038 Jq	<0.006	<0.018	<0.007	0.11 Ba	<0.026	<0.032	<0.002	<0.016

Consolidation Data Summary Table - Groundwater
Beaumont Site 1

	Water Level Data				Natural Attenuation Parameters								
Sample Location	Depth to Water (feet below ground surface)	Groundwater Elevation (feet above mean sea level)	Elevation Date	Sample Date	Dehalococcoides - cells/mL	Perchlorate Reductase - cells/mL	Dissolved Organic Carbon -mg/L	Total Organic Carbon -mg/L	Hydrogen -nM	Methane -ug/L	Sulfide -mg/L	Ferrous Iron -mg/L	Iron -mg/L
MW-13	17.44	2040.45	11/13/2012	11/26/2012			0.70		<0.074	<0.044			0.0048 Jq
MW-13	14.46	2043.43	5/14/2013	06/05/2013			0.88		0.71	3.5			0.004 Jq
MW-18	29.65	1979.04	11/02/07	11/02/2007			9.43	1.47	2.40	2.7	<0.1	<2.5	<0.04
MW-18	24.51	1984.18	05/13/08	05/30/2008			1.26	2.13	2.1	1.2 Jq	<0.1 UJe	<2.5	<0.04
MW-18	25.67	1983.02	05/11/09	06/10/2009			2.5	1.9	0.61	0.550 Jq			0.0136 Jq
MW-18	25.25	1983.443	05/14/2010	05/05/2010			1.0	0.74	5.7	0.65			<0.012
MW-19	22.16	2096.33	12/15/2010	01/11/2011	0.40 Jq	<1.00	0.94		11.0	0.23 Ba			0.035
MW-37	38.72	2002.25	11/08/07	11/08/2007			1.32	0.816 Jq	5.20	1.2 Jq	<0.1	<2.5	<0.04
MW-37	24.42	2016.55	05/12/08	05/29/2008			0.815 Jq	1.21	3.1	1.2 Jq	<0.1	<2.5	<0.04
MW-37	27.38	2013.59	05/11/09	06/11/2009			1.8	0.98	0.87	0.720 Jq			0.0385 Jq
MW-43	4.22	2064.36	05/13/08	05/29/2008			0.555 Jq	0.69 Jq	11	330	<0.1	<2.5	0.064 Jq
MW-43	5.10	2063.48	5/24/2012	6/14/2012			0.41 Jq		3.0 Je				0.014 Jq
MW-43	7.60	2060.98	11/14/2012	11/26/2012			0.29 Jq		2.2	210			0.096
MW-43	6.41	2062.17	5/15/2013	06/05/2013			0.98		0.79	140			0.012 Jq
MW-43	10.15	2058.43	05/13/15	05/27/2015			<1.00						
MW-44	32.63	2096.06	12/15/2010	01/19/2011			0.40 BJkq		5.30	0.10 Bak			0.18 Bk
MW-48	8.36	2068.08	5/24/2012	6/20/2012			1.3		3.0				1.4
MW-48	9.89	2066.55	11/14/2012	11/28/2012			1.1		<0.074	1700			1.90
MW-48	9.21	2067.23	5/15/2013	06/05/2013			1.4		19	2500			0.870
MW-48	11.84	2064.60	05/13/15	05/27/2015			<1.00						
MW-49	31.60	2099.32	12/15/2010	01/10/2011			0.88		13.0	0.04 BJaq			<0.0023
MW-49	31.60	2099.32	12/15/2010	01/14/2011					4.50				
MW-50	51.27	2100.16	12/17/2010	01/18/2011			0.63 BJkq		5.30	0.09 BJkq			0.27
MW-51	38.16	2100.20	12/15/2010	01/18/2011			2.3 Bk		3.00	7.20			0.34
MW-52	36.55	2099.63	12/15/2010	01/18/2011			0.92 Bk		11.0	0.09 BJkq			0.27
MW-53	59.70	2093.59	5/13/2015	06/01/15			<0.0100						
MW-61B	81.69	2105.08	12/20/2010	01/10/2011			10		11.0	0.23 Ba			<0.0023
MW-61C	87.28	2099.56	12/20/2010	01/12/2011			1.0		11.0	0.41 Ba			0.0034 BJaq
MW-67	4.72	1794.82	11/02/07	11/02/2007			13.3	4.89	1.60	4.2	<0.1	<2.5	<0.04
MW-67	5.11	1794.43	05/12/08	05/30/2008			5.35	6.45	60	25	<0.1 UJe	<2.5	<0.04
MW-67	4.86	1794.68	05/11/09	06/10/2009			7.2	7.0	0.65	30.4			0.0977
MW-67	4.68	1794.86	05/13/2010	05/07/2010			6.2	5.6	2.6	25			0.210 Jd
MW-70	31.21	1944.94	10/25/07	10/25/2007			3.31	2.37	1.40	140	<0.1	<2.5	<0.04
MW-70	26.18	1949.97	05/12/08	05/29/2008			3.41	3.83	2.3	8.8	<0.1	<2.5	<0.04
MW-70	28.12	1948.032	12/04/08	11/10/2008			3.99	2.87	1.7	4.8 Jf	<0.4	<2.5	<0.04
MW-70	25.89	1950.26	02/26/09	03/24/2009			3.81	3.35	1.4	<0.6	<0.4	<2.5	<0.04
MW-70	26.17	1949.98	05/11/09	06/10/2009			4.2	3.9	2.0	10.7			0.0180 Jq
MW-70	28.63	1947.52	08/12/2009	08/20/2009			2.7	2.3	1.7	1.8			0.150
MW-70	29.60	1946.55	11/09/2009	11/13/2009			3.4	2.4	0.92	0.14 Ba			0.060

Consolidation Data Summary Table - Groundwater
Beaumont Site 1

	Water Level Data				Natural Attenuation Parameters								
Sample Location	Depth to Water (feet below ground surface)	Groundwater Elevation (feet above mean sea level)	Elevation Date	Sample Date	Acetic Acid -mg/L	Butyric Acid -mg/L	i-Hexanoic Acid -mg/L	Hexanoic Acid -mg/L	Lactic Acid and HIBA -mg/L	Pyruvic Acid -mg/L	i-Pentanoic Acid -mg/L	Propionic Acid -mg/L	Pentanoic Acid -mg/L
MW-70	26.02	1950.13	03/26/10	03/30/2010	0.049 Jq	<0.006	<0.018	<0.007	<0.042	<0.026	<0.032	<0.002	<0.016
MW-70	26.02	1950.132	05/13/2010	05/05/2010	0.074 Ba	<0.004	<0.006	<0.006	<0.01	<0.033	<0.044	0.075 Ba	<0.012
MW-70	27.94	1948.21	8/31/2010	09/13/2010	0.071	<0.004	<0.006	<0.006	0.15 Ba	<0.033	<0.044	0.042 Jq	<0.012
MW-70	27.29	1948.86	12/15/2010	01/13/2011	0.160	<0.004	<0.006	<0.006	<0.010	<0.033	<0.044	<0.007	<0.012
MW-70	27.52	1948.63	6/2/2011	06/08/2011	0.09 Jf	<0.004	<0.006	<0.006	1.3	<0.033	<0.044	0.076	<0.012
MW-70	28.97	1947.18	5/21/2012	6/14/2012	0.082 Je	<0.0040 UJe	<0.0060 UJe	<0.0060 UJe	0.30 Je	<0.033 UJe	<0.044 UJe	<0.0070 UJe	<0.012 UJe
MW-70	29.95	1946.20	5/14/2013	06/04/2013	<0.0050	<0.011	<0.029	<0.22	0.12	<0.014	<0.0090	<0.0080	<0.011
MW-70	28.68	1947.47	5/12/2015	06/01/15	<0.100								
MW-76B	15.92	2089.48	5/24/2012	6/20/2012	<0.0060	<0.0040	<0.0060	<0.0060	0.11	<0.033	<0.044	<0.0070	<0.012
MW-76B	18.42	2086.98	11/14/2012	11/28/2012	<0.021	<0.0070	<0.013	<0.039	<0.032	<0.0040	<0.012	<0.0040	<0.010
MW-76B	18.95	2086.45	5/15/2013	06/10/2013	<0.0050	<0.011	<0.029	<0.22	<0.013	<0.014	<0.0090	<0.0080	<0.011
MW-76B	23.54	2081.86	05/13/15	05/28/2015									
MW-77B	17.63	1913.25	05/12/15	06/02/2015									
MW-82	25.83	1948.34	08/11/08	08/19/2008	0.12	<0.06	<0.08	<0.08	0.16	<0.07	<0.07	<0.05	<0.07
MW-82	25.87	1948.3	12/04/08	11/07/2008	0.2 BJae	<0.06 UJe	<0.08 UJe	<0.08 UJe	0.16 Je	<0.07 UJe	<0.07 UJe	<0.05 UJe	<0.07 UJe
MW-82	23.59	1950.58	02/26/09	03/25/2009	0.70	<0.060	<0.080	<0.080	0.13	<0.070	<0.070	<0.050	<0.070
MW-82	23.70	1950.47	05/11/09	06/11/2009	0.10	<0.006	<0.018	<0.007	0.096 Jq	<0.026	<0.032	<0.002	0.10
MW-82	26.17	1948.00	08/12/2009	08/25/2009	0.046 Jq	<0.006	<0.018	<0.007	<0.042	<0.026	<0.032	<0.002	<0.016
MW-82	27.10	1947.07	11/09/2009	11/13/2009	0.035 Jq	<0.006	<0.018	<0.007	0.13 Ba	<0.026	<0.032	<0.002	<0.016
MW-82	23.85	1950.32	03/26/10	03/30/2010	0.054 Jq	<0.006	<0.018	<0.007	0.38 Ba	<0.026	<0.032	<0.002	<0.016
MW-82	23.68	1950.49	05/14/2010	05/06/2010	0.058 BJaq	<0.004	<0.006	<0.006	<0.01	<0.033	<0.044	0.031 BJaq	<0.012
MW-82	25.51	1948.66	8/31/2010	09/15/2010	<0.006	<0.004	<0.006	<0.006	<0.01	<0.033	<0.044	<0.007	<0.012
MW-82	25.06	1949.11	12/15/2010	01/10/2011	0.062 Jq	<0.004	<0.006	<0.006	0.260 Ba	<0.033	<0.044	<0.007	<0.012
MW-82	25.15	1949.02	6/2/2011	06/08/2011	0.15	<0.004	<0.006	<0.006	0.96	<0.033	<0.044	0.064	<0.012
MW-82	26.36	1947.81	5/12/2015	06/01/15	<0.100								
MW-83	25.76	1951.17	08/11/08	08/19/2008	0.12	<0.06	<0.08	<0.08	0.14	<0.07	<0.07	<0.05	<0.07
MW-83	25.27	1951.66	12/04/08	11/07/2008	0.23 BJae	<0.06 UJe	<0.08 UJe	<0.08 UJe	0.16 Je	<0.07 UJe	<0.07 UJe	<0.05 UJe	<0.07 UJe
MW-83	22.09	1954.84	02/26/09	03/24/2009	0.070	<0.060	<0.080	<0.080	0.14	<0.070	<0.070	<0.050	<0.070
MW-83	22.40	1954.53	05/11/09	06/10/2009	<0.015	<0.006	<0.018	<0.007	<0.042	<0.026	<0.032	<0.002	<0.016
MW-83	25.50	1951.43	08/12/2009	08/25/2009	0.049 Jq	<0.006	<0.018	<0.007	0.12	<0.026	<0.032	<0.002	<0.016
MW-83	26.95	1949.98	11/09/2009	11/13/2009	0.04 Jq	<0.006	<0.018	<0.007	0.16 Ba	<0.026	<0.032	1.2	<0.016
MW-83	22.21	1954.72	03/26/10	03/30/2010	0.035 Jq	<0.006	<0.018	<0.007	<0.042	<0.026	<0.032	0.011 Jq	<0.016
MW-83	22.24	1954.69	05/14/2010	05/05/2010	0.047 BJaq	<0.004	<0.006	<0.006	<0.01	<0.033	<0.044	0.032 BJaq	<0.012
MW-83	24.30	1952.63	8/31/2010	09/15/2010	0.061 BJaq	<0.004	<0.006	<0.006	<0.01	<0.033	<0.044	<0.007	<0.012
MW-83	23.91	1953.02	12/15/2010	01/10/2011	0.050 Jq	<0.004	<0.006	<0.006	0.210 Ba	<0.033	<0.044	<0.007	<0.012
MW-83	23.67	1953.26	6/2/2011	06/08/2011	0.096	<0.004	<0.006	<0.006	1.3	<0.033	<0.044	0.081	<0.012
MW-86B	19.09	1904.12	5/21/2012	6/13/2012	0.078	<0.0040	<0.0060	<0.0060	<0.010	<0.033	<0.044	<0.0070	<0.012
MW-86B	19.46	1903.75	5/14/2013	06/04/2013	0.11	<0.011	<0.029	<0.22	0.24	<0.014	<0.0090	<0.0080	<0.011
OW-02	2.29	2076.68	5/24/2012	6/14/2012	0.070 Je	<0.0040 UJe	<0.0060 UJe	<0.0060 UJe	0.21 Je	<0.033 UJe	<0.044 UJe	<0.0070 UJe	<0.012 UJe

Consolidation Data Summary Table - Groundwater
Beaumont Site 1

	Water Level Data				Natural Attenuation Parameters								
Sample Location	Depth to Water (feet below ground surface)	Groundwater Elevation (feet above mean sea level)	Elevation Date	Sample Date	Dehalococcoides - cells/mL	Perchlorate Reductase - cells/mL	Dissolved Organic Carbon -mg/L	Total Organic Carbon -mg/L	Hydrogen -nM	Methane -ug/L	Sulfide -mg/L	Ferrous Iron -mg/L	Iron -mg/L
MW-70	26.02	1950.13	03/26/10	03/30/2010			2.8 Ba	2.5	6.3	0.07 BJaq			<0.012
MW-70	26.02	1950.132	05/13/2010	05/05/2010			2.7	2.2	6.3	0.07 BJaq			<0.012
MW-70	27.94	1948.21	8/31/2010	09/13/2010			3.0	1.9	3	0.08 Jq			<0.012
MW-70	27.29	1948.86	12/15/2010	01/13/2011		<1.00	4.4	3.1	7.20	0.12 Ba			0.0063 BJaq
MW-70	27.52	1948.63	6/2/2011	06/08/2011			3.1 Jf	1.7	0.88	<0.022			0.0042 Jq
MW-70	28.97	1947.18	5/21/2012	6/14/2012			1.6		2.9 Je				0.041
MW-70	29.95	1946.20	5/14/2013	06/04/2013			1.7		0.88	0.37			0.023
MW-70	28.68	1947.47	5/12/2015	06/01/15									
MW-76B	15.92	2089.48	5/24/2012	6/20/2012			0.32 Jq		1.5				0.21
MW-76B	18.42	2086.98	11/14/2012	11/28/2012			0.31 Jq		<0.074	4.2			0.22
MW-76B	18.95	2086.45	5/15/2013	06/10/2013			0.94		1.2	4.8			0.520
MW-76B	23.54	2081.86	05/13/15	05/28/2015			<1.00						
MW-77B	17.63	1913.25	05/12/15	06/02/2015			<1.00						
MW-82	25.83	1948.34	08/11/08	08/19/2008			3.69	3.24		3.8	<0.4	<2.5	1.07
MW-82	25.87	1948.3	12/04/08	11/07/2008			4.21	3.47	4.7	0.89 Jq	<0.4	<2.5	0.253
MW-82	23.59	1950.58	02/26/09	03/25/2009			2.93	2.88	1.7	3.7	<0.4	<2.5	0.241
MW-82	23.70	1950.47	05/11/09	06/11/2009			3.3	3.2	0.73	0.450 Jq			2.02
MW-82	26.17	1948.00	08/12/2009	08/25/2009			2.4	1.9	1.8	1.2 Jf			0.076
MW-82	27.10	1947.07	11/09/2009	11/13/2009			2.3	2.2	0.82	0.05 BJaq			0.160
MW-82	23.85	1950.32	03/26/10	03/30/2010			2.1 Ba	2.0	4.6	0.74			0.033
MW-82	23.68	1950.49	05/14/2010	05/06/2010			2.4	1.9	3.9	0.35			0.021 Jd
MW-82	25.51	1948.66	8/31/2010	09/15/2010			2.0	1.7	3.4	0.13 Ba			<0.012
MW-82	25.06	1949.11	12/15/2010	01/10/2011			1.8	2.0	5.40	0.38 Ba			0.0027 Jq
MW-82	25.15	1949.02	6/2/2011	06/08/2011			1.8	1.5	0.9	<0.022			0.034
MW-82	26.36	1947.81	5/12/2015	06/01/15									
MW-83	25.76	1951.17	08/11/08	08/19/2008			3.57	2.79		3.7	0.8 Jq	<2.5	0.309
MW-83	25.27	1951.66	12/04/08	11/07/2008			3.27	2.56	4.3	3	0.8 Jq	<2.5	0.0537 Jq
MW-83	22.09	1954.84	02/26/09	03/24/2009			3.03	2.87	1.6	<0.6	0.8 Jq	<2.5	<0.04
MW-83	22.40	1954.53	05/11/09	06/10/2009			3.5	3.2	1.9	0.420 Jq			0.0354 Jq
MW-83	25.50	1951.43	08/12/2009	08/25/2009			2	1.9	1.4	1.3			<0.025
MW-83	26.95	1949.98	11/09/2009	11/13/2009			2.1	1.7	0.74	4.6			0.0065 Jq
MW-83	22.21	1954.72	03/26/10	03/30/2010			2.6 Ba	2.4	3.1	<0.02			<0.012
MW-83	22.24	1954.69	05/14/2010	05/05/2010			2.6	2.0	4.6	<0.02			<0.012
MW-83	24.30	1952.63	8/31/2010	09/15/2010			1.8	1.7	4.9	0.19 Ba			0.021
MW-83	23.91	1953.02	12/15/2010	01/10/2011			3.4	2.8	1.20	0.04 BJaq			0.0025 Jq
MW-83	23.67	1953.26	6/2/2011	06/08/2011			2.0	1.7	2	<0.022			0.01 Jq
MW-86B	19.09	1904.12	5/21/2012	6/13/2012			0.98		1.4				0.97
MW-86B	19.46	1903.75	5/14/2013	06/04/2013			3.8		0.67	13			0.370
OW-02	2.29	2076.68	5/24/2012	6/14/2012			0.25 Jq		3.2 Je				0.023

Consolidation Data Summary Table - Groundwater
Beaumont Site 1

	Water Level Data				Natural Attenuation Parameters								
Sample Location	**Depth to Water (feet below ground surface)**	**Groundwater Elevation (feet above mean sea level)**	**Elevation Date**	**Sample Date**	**Acetic Acid -mg/L**	**Butyric Acid -mg/L**	**i-Hexanoic Acid -mg/L**	**Hexanoic Acid -mg/L**	**Lactic Acid and HIBA -mg/L**	**Pyruvic Acid -mg/L**	**i-Pentanoic Acid -mg/L**	**Propionic Acid -mg/L**	**Pentanoic Acid -mg/L**
OW-02	3.13	2075.84	11/14/2012	11/28/2012	0.075	<0.0070	<0.013	<0.039	<0.032	<0.0040	<0.012	<0.0040	<0.010
OW-02	2.93	2076.04	5/15/2013	06/10/2013	<0.0050	<0.011	<0.029	<0.22	<0.013	<0.014	<0.0090	<0.0080	<0.011
P-02	14.28	2066.87	5/21/2012	6/13/2012	<0.0060	<0.0040	<0.0060	<0.0060	0.20	<0.033	<0.044	<0.0070	<0.012
P-02	18.80	2062.35	11/13/2012	11/26/2012	<0.021	<0.0070	<0.013	<0.039	<0.032	<0.0040	<0.012	<0.0040	<0.010
P-02	16.11	2065.04	5/14/2013	06/05/2013	<0.0050	<0.011	<0.029	<0.22	0.16	<0.014	<0.0090	<0.0080	<0.011
TW1	NA	NA	NA	11/06/2007	0.750	<0.060	<0.080	<0.080	0.350	<0.070	<0.070	0.060 Jq	<0.070
TW2	NA	NA	NA	11/06/2007	0.200	<0.060	<0.080	<0.080	0.220	<0.070	<0.070	<0.050	<0.070

Consolidation Data Summary Table - Groundwater
Beaumont Site 1

	Water Level Data				Natural Attenuation Parameters								
Sample Location	Depth to Water (feet below ground surface)	Groundwater Elevation (feet above mean sea level)	Elevation Date	Sample Date	Dehalococcoides - cells/mL	Perchlorate Reductase - cells/mL	Dissolved Organic Carbon -mg/L	Total Organic Carbon -mg/L	Hydrogen -nM	Methane -ug/L	Sulfide -mg/L	Ferrous Iron -mg/L	Iron -mg/L
OW-02	3.13	2075.84	11/14/2012	11/28/2012			0.33 Jq		2.1	<0.044			0.0066 Jq
OW-02	2.93	2076.04	5/15/2013	06/10/2013			0.57 Jq		1.8	0.58 Jf			0.007 Jq
P-02	14.28	2066.87	5/21/2012	6/13/2012			1.1		2.6				0.38
P-02	18.80	2062.35	11/13/2012	11/26/2012			1.3		<0.074	0.37			1.20
P-02	16.11	2065.04	5/14/2013	06/05/2013			1.9		13	1.3			0.940
TW1	NA	NA	NA	11/06/2007			3.39	3.16	25.0	11	<0.1	<2.5	0.0423 Jq
TW2	NA	NA	NA	11/06/2007			3.55	3.04	130	220	<0.1	<2.5	2.69

Consolidation Data Summary Table - Groundwater
Beaumont Site 1

	Water Level Data				Volatile Organics														
Sample Location	Depth to Water (feet below ground surface)	Groundwater Elevation (feet above mean sea level)	Elevation Date	Sample Date	1,4-Dioxane -ug/L	N-Nitrosodimethylamine -ng/L	Acetone -ug/L	Bromodichloromethane -ug/L	2-Butanone -ug/L	Bromobenzene -ug/L	Bromochloromethane -ug/L	Bromomethane -ug/L	Bromoform -ug/L	n-Butylbenzene -ug/L	sec-Butylbenzene -ug/L	tert-Butylbenzene -ug/L	Benzene -ug/L	Carbon Disulfide -ug/L	Chlorobenzene -ug/L
EW-01	46.85	2095.79	10/29/92	9/24/1992															
EW-01	46.85	2095.79	10/29/92	10/6/1992															
EW-01	46.85	2095.79	10/29/92	10/7/1992															
EW-01	NA	NA	NA	3/31/1993															
EW-01	48.16	2094.48	12/02/94	12/17/1994				<1 E				<5 E	<2 E						<2 E
EW-01	42.06	2100.58	06/16/95	6/25/1995				<1 E				<5 E	<2 E						<2 E
EW-01	47.88	2094.76	04/19/96	4/22/1996				<0.5				<0.5	<0.5						<0.5
EW-01	0.00	0.00	10/21/96	10/30/1996				<0.5				<0.5	<1						<0.5
EW-01	48.08	2094.56	04/14/97	4/14/1997				<0.5				<0.5	<1						<0.5
EW-01	14.16	2128.48	10/20/97	10/29/1997				<0.5				<0.5	<1						<0.5
EW-01	31.16	2111.48	04/21/98	4/28/1998				<0.5				<0.5	<0.5						<0.5
EW-01	13.00	2129.64	10/13/98	10/22/1998				<0.5				<0.5	<0.5						<0.5
EW-01	31.05	2111.59	04/05/99	4/15/1999				<0.5				<2	<2						<0.5
EW-02	34.14	2090.92	10/29/92	10/22/1992															
EW-02	34.14	2090.92	10/29/92	11/3/1992															
EW-02	34.14	2090.92	10/29/92	11/4/1992															
EW-02	NA	NA	NA	3/12/1993															
EW-02	46.84	2078.22	12/02/94	12/17/1994				<1 E				<5 E	<2 E						<2 E
EW-02	40.80	2084.26	06/16/95	6/25/1995				<1 E				<5 E	<2 E						<2 E
EW-02	53.38	2071.68	04/19/96	4/26/1996				<1				<1	<1						<1
EW-02	32.32	2092.74	10/21/96	10/23/1996				<0.5				<0.5	<1						<0.5
EW-02	18.96	2106.10	04/14/97	4/17/1997				<0.5				<0.5	<1						<0.5
EW-02	27.74	2097.32	10/20/97	10/29/1997				<0.5				<0.5	<1						<0.5
EW-02	31.60	2093.46	04/21/98	4/28/1998				<0.5				<0.5	<0.5						<0.5
EW-02	51.26	2073.80	10/13/98	10/20/1998				<0.5				<0.5	<0.5						<0.5
EW-02	31.01	2094.05	04/05/99	4/15/1999				<0.5				<2	<2						<0.5
EW-02	31.42	2093.64	05/04/00	5/8/2000				<0.5				<2	<2						<0.5
EW-08	79.78	2095.35	10/29/92	10/20/1992															
EW-08	79.78	2095.35	10/29/92	10/29/1992															
EW-08	NA	NA	NA	3/9/1993															
EW-08	46.36	2128.77	04/11/94	4/14/1994															
EW-08	53.06	2122.07	12/14/94	12/14/1994				<1				<5	<2						<2
EW-08	36.52	2138.61	06/16/95	6/19/1995				<1				<5	<2						<2
EW-08	66.28	2112.12	8/19/2011	8/29/2011	16		<5.0	<0.11	<1.2			<0.48	<0.50				0.32 Jq	<0.36	0.74
EW-09	80.95	2095.44	10/29/92	9/18/1992															
EW-09	80.95	2095.44	10/29/92	9/29/1992															
EW-09	80.95	2095.44	10/29/92	10/5/1992															
EW-09	NA	NA	NA	3/4/1993															

Consolidation Data Summary Table - Groundwater
Beaumont Site 1

	Water Level Data				Volatile Organics															
Sample Location	Depth to Water (feet below ground surface)	Groundwater Elevation (feet above mean sea level)	Elevation Date	Sample Date	2-Chlorotoluene -ug/L	4-Chlorotoluene -ug/L	Chloroethane -ug/L	2-Chloroethyl Vinyl Ether -ug/L	Chloromethane -ug/L	Carbon Tetrachloride -ug/L	Chloroform -ug/L	Dibromochloromethane -ug/L	1,2-Dibromo-3-Chloropropane -ug/L	Dibromomethane -ug/L	1,1-Dichloroethane -ug/L	1,2-Dichloroethane -ug/L	1,2-Dichlorobenzene -ug/L	1,3-Dichlorobenzene -ug/L	1,4-Dichlorobenzene -ug/L
EW-01	46.85	2095.79	10/29/92	9/24/1992												<32			
EW-01	46.85	2095.79	10/29/92	10/6/1992												<64			
EW-01	46.85	2095.79	10/29/92	10/7/1992												<32			
EW-01	NA	NA	NA	3/31/1993															
EW-01	48.16	2094.48	12/02/94	12/17/1994			<2 E		<2 E	0.68 E	<1 E	<1 E			<1.9 E	1.2 E	<3 E	<2 E	<2 E
EW-01	42.06	2100.58	06/16/95	6/25/1995			<2 E		<2 E	<0.5 E	<1 E	<1 E			3 E	2.9 E	<3 E	<2 E	<2 E
EW-01	47.88	2094.76	04/19/96	4/22/1996			<0.5		<0.5	<0.5	0.68	<0.5			1.6	1.4	<0.5	<0.5	<0.5
EW-01	0.00	0.00	10/21/96	10/30/1996			<1		<1	<0.5	<0.5	<0.5			<0.5	<0.5	<0.5	<0.5	<0.5
EW-01	48.08	2094.56	04/14/97	4/14/1997			<1		<1	<0.5	<0.5 J	<0.5			<0.5	3.2	<0.5	<0.5	<0.5
EW-01	14.16	2128.48	10/20/97	10/29/1997			<1		<1	<0.5	<0.5	<0.5			1.1	<0.5	<0.5	<0.5	<0.5
EW-01	31.16	2111.48	04/21/98	4/28/1998			<0.5		<0.5	<0.5	4.2	<0.5			5.5	4.3	<0.5	<0.5	<0.5
EW-01	13.00	2129.64	10/13/98	10/22/1998			<0.5		<0.5	<0.5	20.4	<0.5			2.5	<0.5	<0.5	<0.5	<0.5
EW-01	31.05	2111.59	04/05/99	4/15/1999			<2		<2	<0.5	1.2	<0.5			<0.5	<0.5	<1	<1	<1
EW-02	34.14	2090.92	10/29/92	10/22/1992												<100			
EW-02	34.14	2090.92	10/29/92	11/3/1992												<100			
EW-02	34.14	2090.92	10/29/92	11/4/1992												<200			
EW-02	NA	NA	NA	3/12/1993															
EW-02	46.84	2078.22	12/02/94	12/17/1994			<2 E		<2 E	1.4 E	3.1 E	<1 E			4.6 E	0.99 E	<3 E	<2 E	<2 E
EW-02	40.80	2084.26	06/16/95	6/25/1995			<2 E		<2 E	1.1 E	2.6 E	<1 E			4 E	1.3 E	<3 E	<2 E	<2 E
EW-02	53.38	2071.68	04/19/96	4/26/1996			<1		<1	<1	3.8	<1			2.7	<1	<1	<1	<1
EW-02	32.32	2092.74	10/21/96	10/23/1996			<1		<1	<0.5	3.2	<0.5			1.54	<0.5	<0.5	<0.5	<0.5
EW-02	18.96	2106.10	04/14/97	4/17/1997			<1		<1	<0.5	1.2	<0.5			1.8	2.1	<0.5	<0.5	<0.5
EW-02	27.74	2097.32	10/20/97	10/29/1997			<1		<1	<0.5	2.2	<0.5			2.4	<0.5	<0.5	<0.5	<0.5
EW-02	31.60	2093.46	04/21/98	4/28/1998			<0.5		<0.5	4.5	5.8	<0.5			8	4.2	<0.5	<0.5	<0.5
EW-02	51.26	2073.80	10/13/98	10/20/1998			<0.5		<0.5	<0.5	36	<0.5			3.5	<0.5	<0.5	<0.5	<0.5
EW-02	31.01	2094.05	04/05/99	4/15/1999			<2		<2	<0.5	3.8	<0.5			2.3	0.9	<1	<1	<1
EW-02	31.42	2093.64	05/04/00	5/8/2000			<2		<2	<0.5	1.8	<0.5			<2.5	1.1	<1	<1	<1
EW-08	79.78	2095.35	10/29/92	10/20/1992												<2			
EW-08	79.78	2095.35	10/29/92	10/29/1992												<20			
EW-08	NA	NA	NA	3/9/1993															
EW-08	46.36	2128.77	04/11/94	4/14/1994												6.1			
EW-08	53.06	2122.07	12/14/94	12/14/1994			<2		<2	<0.5	<1	<1			<1	<0.51	<3	<2	<2
EW-08	36.52	2138.61	06/16/95	6/19/1995			<2		<2	<0.5	<1	<1			<1	0.87	<3	<2	<2
EW-08	66.28	2112.12	8/19/2011	8/29/2011			<0.35		<0.36	<0.15	<0.46	<0.37			1.1	2.2	<0.20	<0.15	<0.072
EW-09	80.95	2095.44	10/29/92	9/18/1992												<8			
EW-09	80.95	2095.44	10/29/92	9/29/1992												<8			
EW-09	80.95	2095.44	10/29/92	10/5/1992												<1.6			
EW-09	NA	NA	NA	3/4/1993												58.7			

Consolidation Data Summary Table - Groundwater
Beaumont Site 1

	Water Level Data			Volatile Organics																
Sample Location	Depth to Water (feet below ground surface)	Groundwater Elevation (feet above mean sea level)	Elevation Date	Sample Date	1,1-Dichloroethene -ug/L	cis-1,2-Dichloroethene -ug/L	trans-1,2-Dichloroethene -ug/L	1,1-Dichloropropene -ug/L	cis-1,3-Dichloropropene -ug/L	trans-1,3-Dichloropropene -ug/L	1,2-Dichloropropane -ug/L	1,3-Dichloropropane -ug/L	2,2-Dichloropropane -ug/L	1,2-Dibromoethane -ug/L	Dichlorodifluoromethane -ug/L	Ethylbenzene -ug/L	Ethene -ug/L	Ethane -ug/L	Hexachlorobutadiene -ug/L
EW-01	46.85	2095.79	10/29/92	9/24/1992	1000														
EW-01	46.85	2095.79	10/29/92	10/6/1992	1100														
EW-01	46.85	2095.79	10/29/92	10/7/1992	1200														
EW-01	NA	NA	NA	3/31/1993	646														
EW-01	48.16	2094.48	12/02/94	12/17/1994	86 E	<1 E	<1 E		<0.5 E	<0.5 E	<1 E				<5 E				
EW-01	42.06	2100.58	06/16/95	6/25/1995	73 E	<1 E	<1 U		<0.5 E	<0.5 E	<1 E				<5 E				
EW-01	47.88	2094.76	04/19/96	4/22/1996	74	<0.5	<0.5		<0.5	<0.5	<0.5								
EW-01	0.00	0.00	10/21/96	10/30/1996	83		<0.5		<0.5	<0.5	<0.5				<0.5				
EW-01	48.08	2094.56	04/14/97	4/14/1997	72		<0.5		<0.5	<0.5	<0.5				<0.5				
EW-01	14.16	2128.48	10/20/97	10/29/1997	88.9		<0.5		<0.5	<0.5	<0.5				<0.5				
EW-01	31.16	2111.48	04/21/98	4/28/1998	96.7		<0.5		<0.5	<0.5	<0.5				<0.5				
EW-01	13.00	2129.64	10/13/98	10/22/1998	93.6		<0.5		<0.5	<0.5	<0.5				<0.5				
EW-01	31.05	2111.59	04/05/99	4/15/1999	59	<0.5	<0.5		<0.5	<0.5	<0.5				<2				
EW-02	34.14	2090.92	10/29/92	10/22/1992	910														
EW-02	34.14	2090.92	10/29/92	11/3/1992	1000														
EW-02	34.14	2090.92	10/29/92	11/4/1992	1000														
EW-02	NA	NA	NA	3/12/1993	595.8														
EW-02	46.84	2078.22	12/02/94	12/17/1994	260 E	<1 E	<1 E		<0.5 E	<0.5 E	<1 E				<5 E				
EW-02	40.80	2084.26	06/16/95	6/25/1995	130 E	<1 E	<1 U		<0.5 E	<0.5 E	<1 E				<5 E				
EW-02	53.38	2071.68	04/19/96	4/26/1996	<140	<1	<1		<1	<1	<1								
EW-02	32.32	2092.74	10/21/96	10/23/1996	127		<0.5		<0.5	<0.5	<0.5				<0.5				
EW-02	18.96	2106.10	04/14/97	4/17/1997	78		<0.5		<0.5	<0.5	<0.5				<0.5				
EW-02	27.74	2097.32	10/20/97	10/29/1997	151		<0.5		<0.5	<0.5	<0.5				<0.5				
EW-02	31.60	2093.46	04/21/98	4/28/1998	166		<0.5		<0.5	<0.5	<0.5				<0.5				
EW-02	51.26	2073.80	10/13/98	10/20/1998	183		<0.5		<0.5	<0.5	<0.5				<0.5				
EW-02	31.01	2094.05	04/05/99	4/15/1999	110	<0.5	<0.5		<0.5	<0.5	<0.5				<2				
EW-02	31.42	2093.64	05/04/00	5/8/2000	130	<0.5	<0.5		<0.5	<0.5	<0.5				<2				
EW-08	79.78	2095.35	10/29/92	10/20/1992	34														
EW-08	79.78	2095.35	10/29/92	10/29/1992	0.17														
EW-08	NA	NA	NA	3/9/1993	20														
EW-08	46.36	2128.77	04/11/94	4/14/1994	15.4														
EW-08	53.06	2122.07	12/14/94	12/14/1994	15	<1	<1		<0.5	<0.5	<1				<5				
EW-08	36.52	2138.61	06/16/95	6/19/1995	17	<1	<1		<0.5	<0.5	<1				<5				
EW-08	66.28	2112.12	8/19/2011	8/29/2011	26	0.35 Jq	<0.10		<0.30	<0.24	<0.19					<0.26			
EW-09	80.95	2095.44	10/29/92	9/18/1992	170														
EW-09	80.95	2095.44	10/29/92	9/29/1992	660														
EW-09	80.95	2095.44	10/29/92	10/5/1992	26.6														
EW-09	NA	NA	NA	3/4/1993	1023														

Consolidation Data Summary Table - Groundwater
Beaumont Site 1

	Water Level Data				Volatile Organics														
Sample Location	Depth to Water (feet below ground surface)	Groundwater Elevation (feet above mean sea level)	Elevation Date	Sample Date	2-Hexanone -ug/L	p-Isopropyltoluene -ug/L	Isopropylbenzene -ug/L	Methane -ug/L	Iodomethane (Methyl Iodide) -ug/L	4-Methyl-2-Pentanone -ug/L	Methyl tert-butyl ether (MTBE) -ug/L	Methylene Chloride -ug/L	Naphthalene -ug/L	n-Propylbenzene -ug/L	Styrene -ug/L	Toluene -ug/L	1,1,1,2-Tetrachloroethane -ug/L	1,1,1-Trichloroethane -ug/L	1,1,2-Trichloroethane -ug/L
EW-01	46.85	2095.79	10/29/92	9/24/1992														60	
EW-01	46.85	2095.79	10/29/92	10/6/1992														80	
EW-01	46.85	2095.79	10/29/92	10/7/1992														71	
EW-01	NA	NA	NA	3/31/1993															
EW-01	48.16	2094.48	12/02/94	12/17/1994								<2 E						14	<0.5 E
EW-01	42.06	2100.58	06/16/95	6/25/1995								<2 E						<14 E	<0.5 E
EW-01	47.88	2094.76	04/19/96	4/22/1996								<2						7.3	<0.5
EW-01	0.00	0.00	10/21/96	10/30/1996								<2						7	<0.5
EW-01	48.08	2094.56	04/14/97	4/14/1997								<2						6.2	<0.5
EW-01	14.16	2128.48	10/20/97	10/29/1997								<2						3.6	<0.5
EW-01	31.16	2111.48	04/21/98	4/28/1998								<0.5						7.2	<0.5
EW-01	13.00	2129.64	10/13/98	10/22/1998								<0.5						4.8	<0.5
EW-01	31.05	2111.59	04/05/99	4/15/1999								<2						5	<0.5
EW-02	34.14	2090.92	10/29/92	10/22/1992														44	
EW-02	34.14	2090.92	10/29/92	11/3/1992														<300	
EW-02	34.14	2090.92	10/29/92	11/4/1992														<600	
EW-02	NA	NA	NA	3/12/1993														39.9	
EW-02	46.84	2078.22	12/02/94	12/17/1994								<2 E						29	<0.5 E
EW-02	40.80	2084.26	06/16/95	6/25/1995								<2 E						<15 E	<0.5 E
EW-02	53.38	2071.68	04/19/96	4/26/1996								<4						<10	<1
EW-02	32.32	2092.74	10/21/96	10/23/1996								<2						12	<0.5
EW-02	18.96	2106.10	04/14/97	4/17/1997								<2						7.5	<0.5
EW-02	27.74	2097.32	10/20/97	10/29/1997								<2						5.6	<0.5
EW-02	31.60	2093.46	04/21/98	4/28/1998								<0.5						8.7	<0.5
EW-02	51.26	2073.80	10/13/98	10/20/1998								<0.5						6	<0.5
EW-02	31.01	2094.05	04/05/99	4/15/1999								<2						6	<0.5
EW-02	31.42	2093.64	05/04/00	5/8/2000								<2						4	<0.5
EW-08	79.78	2095.35	10/29/92	10/20/1992														1.8	
EW-08	79.78	2095.35	10/29/92	10/29/1992														<60	
EW-08	NA	NA	NA	3/9/1993															
EW-08	46.36	2128.77	04/11/94	4/14/1994															
EW-08	53.06	2122.07	12/14/94	12/14/1994								<2						<1.6	<0.5
EW-08	36.52	2138.61	06/16/95	6/19/1995								<2						<1.8	<0.5
EW-08	66.28	2112.12	8/19/2011	8/29/2011	<1.2					<0.95	<0.43	0.22 BJkq			<0.22	0.58		<0.12	<0.31
EW-09	80.95	2095.44	10/29/92	9/18/1992														7	
EW-09	80.95	2095.44	10/29/92	9/29/1992														22	
EW-09	80.95	2095.44	10/29/92	10/5/1992														<1.67	
EW-09	NA	NA	NA	3/4/1993														59.7	

Consolidation Data Summary Table - Groundwater
Beaumont Site 1

	Water Level Data				Volatile Organics													
Sample Location	Depth to Water (feet below ground surface)	Groundwater Elevation (feet above mean sea level)	Elevation Date	Sample Date	1,2,3-Trichlorobenzene -ug/L	1,2,4-Trichlorobenzene -ug/L	Trichloroethene -ug/L	1,2,3-Trichloropropane -ug/L	Trichlorofluoromethane -ug/L	1,1,2-Trichloro-1,2,2-Trifluoroethane -ug/L	1,2,4-Trimethylbenzene -ug/L	1,3,5-Trimethylbenzene -ug/L	1,1,2,2-Tetrachloroethane -ug/L	Tetrachloroethene (PCE) -ug/L	Vinyl Acetate -ug/L	Vinyl Chloride -ug/L	m,p-Xylenes -ug/L	o-Xylene -ug/L
EW-01	46.85	2095.79	10/29/92	9/24/1992			360							<60				
EW-01	46.85	2095.79	10/29/92	10/6/1992			360							<120				
EW-01	46.85	2095.79	10/29/92	10/7/1992			340							<60				
EW-01	NA	NA	NA	3/31/1993			101.6											
EW-01	48.16	2094.48	12/02/94	12/17/1994			110		<5 E				<1 E	<0.5 E		<0.5 E		
EW-01	42.06	2100.58	06/16/95	6/25/1995			85 E		<5 E				<1 E	<0.5 E		<0.5 E		
EW-01	47.88	2094.76	04/19/96	4/22/1996			69		<0.5	<0.5			<0.5	<0.5		<0.5		
EW-01	0.00	0.00	10/21/96	10/30/1996			116		<0.5				<0.5	<0.5		<0.5		
EW-01	48.08	2094.56	04/14/97	4/14/1997			86.7		<0.5				<0.5	<0.5		<0.5		
EW-01	14.16	2128.48	10/20/97	10/29/1997			86.3		<0.5				<0.5	<0.5		<0.5		
EW-01	31.16	2111.48	04/21/98	4/28/1998			92		<0.5				<0.5	<0.5		<0.5		
EW-01	13.00	2129.64	10/13/98	10/22/1998			77.1		<0.5				<0.5	<0.5		<0.5		
EW-01	31.05	2111.59	04/05/99	4/15/1999			55		<2				<0.5	<0.5		<0.5		
EW-02	34.14	2090.92	10/29/92	10/22/1992			100							<100				
EW-02	34.14	2090.92	10/29/92	11/3/1992			110							<100				
EW-02	34.14	2090.92	10/29/92	11/4/1992			120							<200				
EW-02	NA	NA	NA	3/12/1993			86.8											
EW-02	46.84	2078.22	12/02/94	12/17/1994			250		<5 E				<1 E	<0.5 E		<0.5 E		
EW-02	40.80	2084.26	06/16/95	6/25/1995			130 E		<5 E				<1 E	<0.5 E		<0.5 E		
EW-02	53.38	2071.68	04/19/96	4/26/1996			<130		<1	<1			<1	<1		<1		
EW-02	32.32	2092.74	10/21/96	10/23/1996			156		<0.5				<0.5	<0.5		<0.5		
EW-02	18.96	2106.10	04/14/97	4/17/1997			154		<0.5				<0.5	<0.5		<0.5		
EW-02	27.74	2097.32	10/20/97	10/29/1997			154		<0.5				<0.5	<0.5		<0.5		
EW-02	31.60	2093.46	04/21/98	4/28/1998			189		<0.5				<0.5	<0.5		<0.5		
EW-02	51.26	2073.80	10/13/98	10/20/1998			166		<0.5				<0.5	<0.5		<0.5		
EW-02	31.01	2094.05	04/05/99	4/15/1999			120		<2				<0.5	<0.5		<0.5		
EW-02	31.42	2093.64	05/04/00	5/8/2000			140		<2	<5			<0.5	<0.5		<0.5		
EW-08	79.78	2095.35	10/29/92	10/20/1992			<4							<2				
EW-08	79.78	2095.35	10/29/92	10/29/1992			<40							<20				
EW-08	NA	NA	NA	3/9/1993			1.27											
EW-08	46.36	2128.77	04/11/94	4/14/1994			16.4											
EW-08	53.06	2122.07	12/14/94	12/14/1994			6.3		<5				<1	<0.5		<0.5		
EW-08	36.52	2138.61	06/16/95	6/19/1995			5.9		<5				<1	<0.5		<0.5		
EW-08	66.28	2112.12	8/19/2011	8/29/2011			17	<0.29	<0.16				<0.29	<0.23	<0.48	<0.13	<0.36	<0.41
EW-09	80.95	2095.44	10/29/92	9/18/1992			50							<15				
EW-09	80.95	2095.44	10/29/92	9/29/1992			98							<15				
EW-09	80.95	2095.44	10/29/92	10/5/1992			8.43							<3				
EW-09	NA	NA	NA	3/4/1993			54.3											

Consolidation Data Summary Table - Groundwater
Beaumont Site 1

	Water Level Data				Volatile Organics														
Sample Location	Depth to Water (feet below ground surface)	Groundwater Elevation (feet above mean sea level)	Elevation Date	Sample Date	1,4-Dioxane -ug/L	N-Nitrosodimethylamine -ng/L	Acetone -ug/L	Bromodichloromethane -ug/L	2-Butanone -ug/L	Bromobenzene -ug/L	Bromochloromethane -ug/L	Bromomethane -ug/L	Bromoform -ug/L	n-Butylbenzene -ug/L	sec-Butylbenzene -ug/L	tert-Butylbenzene -ug/L	Benzene -ug/L	Carbon Disulfide -ug/L	Chlorobenzene -ug/L
EW-09	54.54	2121.85	12/13/94	12/13/1994				<1				<5 E	<2						<2 E
EW-09	36.16	2140.23	06/16/95	6/20/1995				<1				<5	<2						<2
EW-09	66.42	2113.25	8/19/2011	8/29/2011	43		<5.0	<0.11	<1.2			<0.48	<0.50				0.37 Jq	<0.36	0.44 Jq
EW-10	81.27	2095.67	10/29/92	10/19/1992															
EW-10	81.27	2095.67	10/29/92	10/29/1992															
EW-10	NA	NA	NA	3/8/1993															
EW-10	NA	NA	NA	3/18/1993															
EW-10	47.47	2129.47	04/11/94	4/19/1994															
EW-10	54.36	2122.58	12/14/94	12/14/1994				<1				<5	<2						<2
EW-10	38.06	2138.88	06/16/95	6/21/1995				<1				<5	<2						<2
EW-10	65.61	2114.58	8/19/2011	8/30/2011	37		<5.0	<0.11	<1.2			<0.48	<0.50				0.42 Jq	<0.36	<0.23
EW-11	81.40	2097.34	10/29/92	10/12/1992															
EW-11	NA	NA	NA	3/15/1993															
EW-11	49.26	2129.48	04/11/94	4/19/1994															
EW-11	54.48	2124.26	12/14/94	12/14/1994				<1				<5	<2						<2
EW-11	36.50	2142.24	06/16/95	6/24/1995				<1				<5	<2						<2
EW-11	0.00	0.00	04/14/97	4/24/1997				<0.5				<0.5	<1						<0.5
EW-11	0.00	0.00	10/20/97	10/22/1997				<0.5				<0.5	<1						<0.5
EW-11	0.00	0.00	04/21/98	5/8/1998				<0.5				<0.5	<0.5						<0.5
EW-11	46.16	2132.58	10/13/98	10/23/1998				<0.5				<0.5	<0.5						<0.5
EW-11	51.08	2127.66	04/16/99	4/15/1999				<0.5				<2	<2						<0.5
EW-11	56.41	2122.33	10/26/99	11/1/1999				<2.5				<10	<10						<2.5
EW-11	59.83	2118.91	05/05/00	5/15/2000				<50				<200	<200						<50
EW-11	63.81	2114.93	12/04/00	12/12/2000				<100				<100	<100						<50
EW-11	69.32	2109.42	11/01/01	11/8/2001				<10				<10	<10						<5
EW-11	73.00	2105.74	05/20/02	5/28/2002															
EW-11	66.49	2115.60	8/19/2011	8/31/2011	5.1		<5.0	<0.11	<1.2			<0.48	<0.50				0.41 Jq	<0.36	0.65
EW-12	81.24	2095.55	10/29/92	10/12/1992															
EW-12	81.24	2095.55	10/29/92	10/13/1992															
EW-12	81.24	2095.55	10/29/92	10/15/1992															
EW-12	81.24	2095.55	10/29/92	11/12/1992															
EW-12	NA	NA	NA	3/22/1993															
EW-12	57.08	2119.71	12/14/94	12/14/1994				<1				<5	<2						<2
EW-12	42.34	2134.45	06/16/95	6/24/1995				<1				<5	<2						<2
EW-12	51.80	2124.99	04/19/96	4/24/1996				<50				<50	<50						<50
EW-12	57.26	2119.53	10/21/96	10/24/1996				<0.5				<0.5	<1						<0.5
EW-12	0.00	0.00	04/14/97	4/16/1997				<0.5				<0.5	<1						<0.5
EW-12	0.00	0.00	10/20/97	10/22/1997				<0.5				<0.5	<1						<0.5

Consolidation Data Summary Table - Groundwater
Beaumont Site 1

	Water Level Data				Volatile Organics															
Sample Location	Depth to Water (feet below ground surface)	Groundwater Elevation (feet above mean sea level)	Elevation Date	Sample Date	2-Chlorotoluene -ug/L	4-Chlorotoluene -ug/L	Chloroethane -ug/L	2-Chloroethyl Vinyl Ether -ug/L	Chloromethane -ug/L	Carbon Tetrachloride -ug/L	Chloroform -ug/L	Dibromochloromethane -ug/L	1,2-Dibromo-3-Chloropropane -ug/L	Dibromomethane -ug/L	1,1-Dichloroethane -ug/L	1,2-Dichloroethane -ug/L	1,2-Dichlorobenzene -ug/L	1,3-Dichlorobenzene -ug/L	1,4-Dichlorobenzene -ug/L
EW-09	54.54	2121.85	12/13/94	12/13/1994			<2 E		<2 E	<0.5 E	<1.9 E	<1			<11 E	17 E	<3	<2	<2
EW-09	36.16	2140.23	06/16/95	6/20/1995			<2		<2	1.1	2.8	<1			<15 E	25	<3	<2	<2
EW-09	66.42	2113.25	8/19/2011	8/29/2011			<0.35		<0.36	<0.15	<0.46	<0.37			3.3	6.7	<0.20	<0.15	<0.072
EW-10	81.27	2095.67	10/29/92	10/19/1992												<200			
EW-10	81.27	2095.67	10/29/92	10/29/1992												<200			
EW-10	NA	NA	NA	3/8/1993															
EW-10	NA	NA	NA	3/18/1993												87			
EW-10	47.47	2129.47	04/11/94	4/19/1994												205			
EW-10	54.36	2122.58	12/14/94	12/14/1994			<2		<2	0.92	<1.8	<1			<12	20	<3	<2	<2
EW-10	38.06	2138.88	06/16/95	6/21/1995			<2		<2	1.5	2.7	<1			<16	25 E	<3	<2	<2
EW-10	65.61	2114.58	8/19/2011	8/30/2011			<0.35		<0.36	<0.15	0.54	<0.37			6.1	10	<0.20	<0.15	<0.072
EW-11	81.40	2097.34	10/29/92	10/12/1992												<50			
EW-11	NA	NA	NA	3/15/1993												<10			
EW-11	49.26	2129.48	04/11/94	4/19/1994												400			
EW-11	54.48	2124.26	12/14/94	12/14/1994			<2		<2	1.3	<1.9	<1			<12	16	<3	<2	<2
EW-11	36.50	2142.24	06/16/95	6/24/1995			<2		<2	2.4	2.4	<1			<16	27	<3	<2	<2
EW-11	0.00	0.00	04/14/97	4/24/1997			<1		<1	<0.5	25.9	<0.5			200	125	<0.5	<0.5	<0.5
EW-11	0.00	0.00	10/20/97	10/22/1997			<1		<1	1.8	1.8	<0.5			10.6	12	<0.5	<0.5	<0.5
EW-11	0.00	0.00	04/21/98	5/8/1998			<0.5		<0.5	4.6	4.9	<0.5			11.8	20	<0.5	<0.5	<0.5
EW-11	46.16	2132.58	10/13/98	10/23/1998			<0.5		<0.5	<0.5	3	<0.5			9.8	14.6	<0.5	<0.5	<0.5
EW-11	51.08	2127.66	04/16/99	4/15/1999			<2		<2	<0.5	2.9	<0.5			8.3	8.2	<1	<1	<1
EW-11	56.41	2122.33	10/26/99	11/1/1999			<10		<10	<2.5	<2.5	<2.5			6.3	7.8	<5	<5	<5
EW-11	59.83	2118.91	05/05/00	5/15/2000			<200		<200	<50	<50	<50			<50	<50	<100	<100	<100
EW-11	63.81	2114.93	12/04/00	12/12/2000			<100		<100	<50	<100	<100			<50	<50	<50	<50	<50
EW-11	69.32	2109.42	11/01/01	11/8/2001			<10		<10	<5	<10	<10			7.5	7.8	<5	<5	<5
EW-11	73.00	2105.74	05/20/02	5/28/2002						<5	<10				<10	7.5			
EW-11	66.49	2115.60	8/19/2011	8/31/2011			<0.35		<0.36	<0.15	<0.46	<0.37			1.5	1.6	<0.20	<0.15	<0.072
EW-12	81.24	2095.55	10/29/92	10/12/1992												210			
EW-12	81.24	2095.55	10/29/92	10/13/1992												<100			
EW-12	81.24	2095.55	10/29/92	10/15/1992												<1000			
EW-12	81.24	2095.55	10/29/92	11/12/1992												<200			
EW-12	NA	NA	NA	3/22/1993												<1.6			
EW-12	57.08	2119.71	12/14/94	12/14/1994			<2		<2	4.7	<12	<1			48 E	88 E	<3	<2	<2
EW-12	42.34	2134.45	06/16/95	6/24/1995			<2		<2	1.6	2.5	<1			<11	35	<3	<2	<2
EW-12	51.80	2124.99	04/19/96	4/24/1996			<50		<50	<50	<50	<50			<50	68	<50	<50	<50
EW-12	57.26	2119.53	10/21/96	10/24/1996			<1		<1	<0.5	20	<0.5			73	160	<0.5	<0.5	<0.5
EW-12	0.00	0.00	04/14/97	4/16/1997			<1		<1	<0.5	25.5	<0.5			35.3	160	<0.5	<0.5	<0.5
EW-12	0.00	0.00	10/20/97	10/22/1997			<1		<1	6.6	21.2	<0.5			48.9	68	<0.5	<0.5	<0.5

Consolidation Data Summary Table - Groundwater
Beaumont Site 1

	Water Level Data			Volatile Organics															
Sample Location	Depth to Water (feet below ground surface)	Groundwater Elevation (feet above mean sea level)	Elevation Date	Sample Date	1,1-Dichloroethene -ug/L	cis-1,2-Dichloroethene -ug/L	trans-1,2-Dichloroethene -ug/L	1,1-Dichloropropene -ug/L	cis-1,3-Dichloropropene -ug/L	trans-1,3-Dichloropropene -ug/L	1,2-Dichloropropane -ug/L	1,3-Dichloropropane -ug/L	2,2-Dichloropropane -ug/L	1,2-Dibromoethane -ug/L	Dichlorodifluoromethane -ug/L	Ethylbenzene -ug/L	Ethene -ug/L	Ethane -ug/L	Hexachlorobutadiene -ug/L
EW-09	54.54	2121.85	12/13/94	12/13/1994	350	<1.7 E	<1		<0.5 E	<0.5	<1				<5 E				
EW-09	36.16	2140.23	06/16/95	6/20/1995	290 E	2.5	<1		<0.5	<0.5	<1				<5				
EW-09	66.42	2113.25	8/19/2011	8/29/2011	81	1.7	0.13 Jq		<0.30	<0.24	<0.19					<0.26			
EW-10	81.27	2095.67	10/29/92	10/19/1992	1400														
EW-10	81.27	2095.67	10/29/92	10/29/1992	20														
EW-10	NA	NA	NA	3/8/1993	<13														
EW-10	NA	NA	NA	3/18/1993	1972														
EW-10	47.47	2129.47	04/11/94	4/19/1994	405.5														
EW-10	54.36	2122.58	12/14/94	12/14/1994	510	<1.9	<1		<0.5	<0.5	<1				<5				
EW-10	38.06	2138.88	06/16/95	6/21/1995	430	2.5	<1		<0.5	<0.5	<1				<5				
EW-10	65.61	2114.58	8/19/2011	8/30/2011	250	2.5	0.20 Jq		<0.30	<0.24	<0.19					<0.26			
EW-11	81.40	2097.34	10/29/92	10/12/1992	340														
EW-11	NA	NA	NA	3/15/1993	1890														
EW-11	49.26	2129.48	04/11/94	4/19/1994	755														
EW-11	54.48	2124.26	12/14/94	12/14/1994	1200	2.7	<1		<0.5	<0.5	<1				<5				
EW-11	36.50	2142.24	06/16/95	6/24/1995	730	3.4	<1.3		<0.5	<0.5	<1				<5				
EW-11	0.00	0.00	04/14/97	4/24/1997	4280		62		<0.5	<0.5	<0.5				<0.5				
EW-11	0.00	0.00	10/20/97	10/22/1997	632		<0.5		<0.5	<0.5	<0.5				<0.5				
EW-11	0.00	0.00	04/21/98	5/8/1998	512		<0.5		<0.5	<0.5	<0.5				<0.5				
EW-11	46.16	2132.58	10/13/98	10/23/1998	576		<0.5		<0.5	<0.5	<0.5				<0.5				
EW-11	51.08	2127.66	04/16/99	4/15/1999	480	1.6	<0.5		<0.5	<0.5	<0.5				<2				
EW-11	56.41	2122.33	10/26/99	11/1/1999	660	2.5	<2.5		<2.5	<2.5	<2.5				<10				
EW-11	59.83	2118.91	05/05/00	5/15/2000	700	<50	<50		<50	<50	<50				<200				
EW-11	63.81	2114.93	12/04/00	12/12/2000	1400	<50	<50		<50	<50	<50				<100				
EW-11	69.32	2109.42	11/01/01	11/8/2001	<5	<5	<5		<5	<5	<5				<10				
EW-11	73.00	2105.74	05/20/02	5/28/2002	800	<10	<10												
EW-11	66.49	2115.60	8/19/2011	8/31/2011	140	6.1	0.13 Jq		<0.30	<0.24	<0.19					<0.26			
EW-12	81.24	2095.55	10/29/92	10/12/1992	3300														
EW-12	81.24	2095.55	10/29/92	10/13/1992															
EW-12	81.24	2095.55	10/29/92	10/15/1992	3100														
EW-12	81.24	2095.55	10/29/92	11/12/1992	340														
EW-12	NA	NA	NA	3/22/1993	15														
EW-12	57.08	2119.71	12/14/94	12/14/1994	3700	23	<1.3		<0.5	<0.5	<1				<5				
EW-12	42.34	2134.45	06/16/95	6/24/1995	530	5	<1		<0.5	<0.5	<1				<5				
EW-12	51.80	2124.99	04/19/96	4/24/1996	3400	<50	<50		<50	<50	<50								
EW-12	57.26	2119.53	10/21/96	10/24/1996	4960		<0.5		<0.5	<0.5	<0.5				<0.5				
EW-12	0.00	0.00	04/14/97	4/16/1997	4208		<0.5		<0.5	<0.5	<0.5				<0.5				
EW-12	0.00	0.00	10/20/97	10/22/1997	2876		<0.5		<0.5	<0.5	<0.5				<0.5				

Consolidation Data Summary Table - Groundwater
Beaumont Site 1

	Water Level Data				Volatile Organics														
Sample Location	Depth to Water (feet below ground surface)	Groundwater Elevation (feet above mean sea level)	Elevation Date	Sample Date	2-Hexanone -ug/L	p-Isopropyltoluene -ug/L	Isopropylbenzene -ug/L	Methane -ug/L	Iodomethane (Methyl Iodide) -ug/L	4-Methyl-2-Pentanone -ug/L	Methyl tert-butyl ether (MTBE) -ug/L	Methylene Chloride -ug/L	Naphthalene -ug/L	n-Propylbenzene -ug/L	Styrene -ug/L	Toluene -ug/L	1,1,1,2-Tetrachloroethane -ug/L	1,1,1-Trichloroethane -ug/L	1,1,2-Trichloroethane -ug/L
EW-09	54.54	2121.85	12/13/94	12/13/1994								<2						<16 E	1.4 E
EW-09	36.16	2140.23	06/16/95	6/20/1995								<2						20 E	2.5
EW-09	66.42	2113.25	8/19/2011	8/29/2011	<1.2					<0.95	0.61 Jq	0.20 BJkq			<0.22	0.40 Jq		<0.12	<0.31
EW-10	81.27	2095.67	10/29/92	10/19/1992														<600	
EW-10	81.27	2095.67	10/29/92	10/29/1992														<600	
EW-10	NA	NA	NA	3/8/1993															
EW-10	NA	NA	NA	3/18/1993														192.4	
EW-10	47.47	2129.47	04/11/94	4/19/1994														86.5	
EW-10	54.36	2122.58	12/14/94	12/14/1994								<2						25 E	2.4
EW-10	38.06	2138.88	06/16/95	6/21/1995								<2						25	2.6
EW-10	65.61	2114.58	8/19/2011	8/30/2011	<1.2					<0.95	<0.43	0.29 Jq			<0.22	0.39 Jq		<0.12	0.66
EW-11	81.40	2097.34	10/29/92	10/12/1992														<40	
EW-11	NA	NA	NA	3/15/1993														79.2	
EW-11	49.26	2129.48	04/11/94	4/19/1994														174	
EW-11	54.48	2124.26	12/14/94	12/14/1994								<2						35 E	1.8
EW-11	36.50	2142.24	06/16/95	6/24/1995								3.4						38	2.8
EW-11	0.00	0.00	04/14/97	4/24/1997								<2						153	52.9
EW-11	0.00	0.00	10/20/97	10/22/1997								<2						10.4	2.4
EW-11	0.00	0.00	04/21/98	5/8/1998								<0.5						15.4	3.5
EW-11	46.16	2132.58	10/13/98	10/23/1998								<0.5						12.9	4.7
EW-11	51.08	2127.66	04/16/99	4/15/1999								<2						<11	<0.5
EW-11	56.41	2122.33	10/26/99	11/1/1999								<10						8	<2.5
EW-11	59.83	2118.91	05/05/00	5/15/2000								<200						<100	<50
EW-11	63.81	2114.93	12/04/00	12/12/2000								<200						<50	<50
EW-11	69.32	2109.42	11/01/01	11/8/2001								<20						<5	<5
EW-11	73.00	2105.74	05/20/02	5/28/2002								<5				<8		<10	<10
EW-11	66.49	2115.60	8/19/2011	8/31/2011	<1.2					<0.95	<0.43	0.27 Jq			0.24 Jq	0.71		<0.12	<0.31
EW-12	81.24	2095.55	10/29/92	10/12/1992														290	
EW-12	81.24	2095.55	10/29/92	10/13/1992														<300	
EW-12	81.24	2095.55	10/29/92	10/15/1992														<3000	
EW-12	81.24	2095.55	10/29/92	11/12/1992														<600	
EW-12	NA	NA	NA	3/22/1993														2.33	
EW-12	57.08	2119.71	12/14/94	12/14/1994								<2.9						<120 E	41 E
EW-12	42.34	2134.45	06/16/95	6/24/1995								3.3						41	11
EW-12	51.80	2124.99	04/19/96	4/24/1996								<200						150	<50
EW-12	57.26	2119.53	10/21/96	10/24/1996								<2						260	50
EW-12	0.00	0.00	04/14/97	4/16/1997								<2						208	46.1
EW-12	0.00	0.00	10/20/97	10/22/1997								<2						132	26.8

Consolidation Data Summary Table - Groundwater
Beaumont Site 1

	Water Level Data				Volatile Organics													
Sample Location	Depth to Water (feet below ground surface)	Groundwater Elevation (feet above mean sea level)	Elevation Date	Sample Date	1,2,3-Trichlorobenzene -ug/L	1,2,4-Trichlorobenzene -ug/L	Trichloroethene -ug/L	1,2,3-Trichloropropane -ug/L	Trichlorofluoromethane -ug/L	1,1,2-Trichloro-1,2,2-Trifluoroethane -ug/L	1,2,4-Trimethylbenzene -ug/L	1,3,5-Trimethylbenzene -ug/L	1,1,2,2-Tetrachloroethane -ug/L	Tetrachloroethene (PCE) -ug/L	Vinyl Acetate -ug/L	Vinyl Chloride -ug/L	m,p-Xylenes -ug/L	o-Xylene -ug/L
EW-09	54.54	2121.85	12/13/94	12/13/1994			300		<5 E				<1	1.5 E		<0.5 E		
EW-09	36.16	2140.23	06/16/95	6/20/1995			<250 E		<5				<1	1.4		<0.5		
EW-09	66.42	2113.25	8/19/2011	8/29/2011			51	<0.29	<0.16				<0.29	<0.23	<0.48	0.14 Jq	<0.36	<0.41
EW-10	81.27	2095.67	10/29/92	10/19/1992			170							<200				
EW-10	81.27	2095.67	10/29/92	10/29/1992			2.2							<200				
EW-10	NA	NA	NA	3/8/1993														
EW-10	NA	NA	NA	3/18/1993			188							<30				
EW-10	47.47	2129.47	04/11/94	4/19/1994														
EW-10	54.36	2122.58	12/14/94	12/14/1994			280		<5				<1	1.2		<0.5		
EW-10	38.06	2138.88	06/16/95	6/21/1995			330		<5				<1	1.7		<0.5		
EW-10	65.61	2114.58	8/19/2011	8/30/2011			130	<0.29	<0.16				<0.29	0.55	<0.48	0.18 Jq	<0.36	<0.41
EW-11	81.40	2097.34	10/29/92	10/12/1992										<50				
EW-11	NA	NA	NA	3/15/1993			104							<10				
EW-11	49.26	2129.48	04/11/94	4/19/1994										57				
EW-11	54.48	2124.26	12/14/94	12/14/1994			540		<5				<1	1.7		<0.5		
EW-11	36.50	2142.24	06/16/95	6/24/1995			360		<5				<1	2.2		<0.5		
EW-11	0.00	0.00	04/14/97	4/24/1997			1640		<0.5				<0.5	28.1		<0.5		
EW-11	0.00	0.00	10/20/97	10/22/1997			272		<0.5				<0.5	<0.5		<0.5		
EW-11	0.00	0.00	04/21/98	5/8/1998			608		<0.5				<0.5	3.6		<0.5		
EW-11	46.16	2132.58	10/13/98	10/23/1998			304		<0.5				<0.5	<0.5		<0.5		
EW-11	51.08	2127.66	04/16/99	4/15/1999			240		<2				<0.5	<0.5		<0.5		
EW-11	56.41	2122.33	10/26/99	11/1/1999			340		<10				<2.5	<2.5		<2.5		
EW-11	59.83	2118.91	05/05/00	5/15/2000			300		<200	<500			<50	<50		<50		
EW-11	63.81	2114.93	12/04/00	12/12/2000			620		<100	<200			<50	<50		<50		
EW-11	69.32	2109.42	11/01/01	11/8/2001			270		<10	<20			<5	<5		<5		
EW-11	73.00	2105.74	05/20/02	5/28/2002			410				<10			<10		<10		<5
EW-11	66.49	2115.60	8/19/2011	8/31/2011			55	<0.29	<0.16				<0.29	0.29 Jq	<0.48	0.20 Jq	<0.36	<0.41
EW-12	81.24	2095.55	10/29/92	10/12/1992			1000							<300				
EW-12	81.24	2095.55	10/29/92	10/13/1992			<200							<100				
EW-12	81.24	2095.55	10/29/92	10/15/1992			270							<1000				
EW-12	81.24	2095.55	10/29/92	11/12/1992			<400							<200				
EW-12	NA	NA	NA	3/22/1993			<20.09							<3				
EW-12	57.08	2119.71	12/14/94	12/14/1994			1400		<5				<1	650		<0.5		
EW-12	42.34	2134.45	06/16/95	6/24/1995			160		<5				<1	2.5		<0.5		
EW-12	51.80	2124.99	04/19/96	4/24/1996			790		<50	<50			<50	<50		<50		
EW-12	57.26	2119.53	10/21/96	10/24/1996			2108		<0.5				<0.5	22.8		<0.5		
EW-12	0.00	0.00	04/14/97	4/16/1997			2592		<0.5				<0.5	20		<0.5		
EW-12	0.00	0.00	10/20/97	10/22/1997			1240		<0.5				<0.5	3.1		<0.5		

Consolidation Data Summary Table - Groundwater
Beaumont Site 1

	Water Level Data				Volatile Organics														
Sample Location	Depth to Water (feet below ground surface)	Groundwater Elevation (feet above mean sea level)	Elevation Date	Sample Date	1,4-Dioxane -ug/L	N-Nitrosodimethylamine -ng/L	Acetone -ug/L	Bromodichloromethane -ug/L	2-Butanone -ug/L	Bromobenzene -ug/L	Bromochloromethane -ug/L	Bromomethane -ug/L	Bromoform -ug/L	n-Butylbenzene -ug/L	sec-Butylbenzene -ug/L	tert-Butylbenzene -ug/L	Benzene -ug/L	Carbon Disulfide -ug/L	Chlorobenzene -ug/L
EW-12	0.00	0.00	04/21/98	5/5/1998				<0.5				<0.5	<0.5						<0.5
EW-12	48.46	2128.33	10/13/98	10/23/1998				<0.5				<0.5	<0.5						<0.5
EW-12	52.02	2124.77	04/20/99	4/15/1999				<0.5				<2	<2						<0.5
EW-12	57.40	2119.39	10/26/99	11/1/1999				<5				<20	<20						<5
EW-12	65.23	2111.56	12/04/00	12/11/2000				<50				<50	<50						<25
EW-12	70.80	2105.99	11/01/01	11/9/2001				<50				<50	<50						<25
EW-12	74.25	2102.54	05/20/02	5/28/2002															
EW-12	70.95	2112.33	8/19/2011	8/31/2011	1000 Je		<5.0	<0.11	<1.2			<0.48	<0.50				0.54	<0.36	<0.23
EW-13	85.40	2094.49	10/29/92	9/16/1992															
EW-13	85.40	2094.49	10/29/92	10/1/1992															
EW-13	85.40	2094.49	10/29/92	10/7/1992															
EW-13	85.40	2094.49	10/29/92	11/12/1992															
EW-13	85.40	2094.49	10/29/92	11/13/1992															
EW-13	NA	NA	NA	3/15/1993															
EW-13	47.44	2132.45	01/08/94	2/21/1994															
EW-13	0.00	0.00	03/27/95	3/9/1995			<14	<1	<6			<5	<2				<1 U		<1
EW-13	0.00	0.00	06/16/95	6/25/1995			<14	<1 E	<6			<5 E	<2 E				<1.2		<1
EW-13	0.00	0.00	04/19/96	4/23/1996				<30				<30	<30						<30
EW-13	0.00	0.00	10/21/96	10/24/1996				<0.5				<0.5	<1						<0.5
EW-13	0.00	0.00	04/14/97	4/15/1997				<0.5				<0.5	<1						<0.5
EW-13	0.00	0.00	10/20/97	10/22/1997				<0.5				<0.5	<1						<0.5
EW-13	0.00	0.00	04/21/98	5/8/1998				<0.5				<0.5	<0.5						<0.5
EW-13	47.90	2131.99	10/13/98	10/22/1998				<0.5				<0.5	<0.5						<0.5
EW-13	53.04	2126.85	04/16/99	4/15/1999				<0.5				<2	<2						<0.5
EW-13	57.09	2122.80	10/26/99	11/1/1999				<10				<40	<40						<10
EW-13	61.07	2118.82	05/05/00	5/15/2000				<125				<500	<500						<125
EW-13	65.10	2114.79	12/04/00	12/12/2000				<250				<250	<250						<125
EW-13	70.50	2109.39	11/01/01	11/14/2001				<250				<250	<250						<125
EW-13	73.80	2106.09	05/20/02	5/29/2002															
EW-13	81.81	2100.05	06/17/04	7/19/2004	2100 Jr		<90	<8.1	<41	<6.6	<9.3	<22	<22	<8.5	<2.7	<5.7	<7.3	<7.1	<4.7
EW-13	83.59	2098.27	12/14/04	12/17/2004	110		<120	<5.5	<84	<9.4	<14	<59	<12	<5.8	<4.2	<3.5	<5.1	<21	<7.2
EW-13	57.71	2124.15	06/01/05	7/6/2005	880		<310	<14	<210	<23	<34	<150	<31	<15	<10	<8.7	<13	<52	<18
EW-13	58.57	2123.29	11/30/05	12/14/2005	2700		<61	<2.7	<42	<4.7	<6.8	<29	<6.2	<2.9	<2.1	<1.7	<2.6	<10	<3.6
EW-13	61.3	2120.561	06/01/06	7/13/2006	860		410 Jq	<14	<210	<23	<34	<150	<31	<15	<10	<8.7	<13	<52	<18
EW-13	64.54	2117.321	12/01/06	12/7/2006	3100		<1200	<50	<1200			<50	<75				4.6 Jeq	<50	<50
EW-13	67.82	2114.041	5/31/2007	6/25/2007	3400 Jb		<5	<0.2	<5			<0.2	<0.3				6.3	10	<0.2
EW-13	74.39	2111.18	5/14/2008	6/11/2008	1800 Jb		12	<1	<5			<1	<1				4 Jq	5.9	<1
EW-13	76.32	2109.252	12/2/2008	11/14/2008	1800		9.8 Jq	<0.2	<5			<0.2	<0.3				3.2	4.4	<0.2

Consolidation Data Summary Table - Groundwater
Beaumont Site 1

	Water Level Data				Volatile Organics															
Sample Location	Depth to Water (feet below ground surface)	Groundwater Elevation (feet above mean sea level)	Elevation Date	Sample Date	2-Chlorotoluene -ug/L	4-Chlorotoluene -ug/L	Chloroethane -ug/L	2-Chloroethyl Vinyl Ether -ug/L	Chloromethane -ug/L	Carbon Tetrachloride -ug/L	Chloroform -ug/L	Dibromochloromethane -ug/L	1,2-Dibromo-3-Chloropropane -ug/L	Dibromomethane -ug/L	1,1-Dichloroethane -ug/L	1,2-Dichloroethane -ug/L	1,2-Dichlorobenzene -ug/L	1,3-Dichlorobenzene -ug/L	1,4-Dichlorobenzene -ug/L
EW-12	0.00	0.00	04/21/98	5/5/1998			<0.5		<0.5	5	10.9	<0.5			24.4	65.7	<0.5	<0.5	<0.5
EW-12	48.46	2128.33	10/13/98	10/23/1998			<0.5		<0.5	1.6	4.4	<0.5			15.2	25.7	<0.5	<0.5	<0.5
EW-12	52.02	2124.77	04/20/99	4/15/1999			<2		<2	2.1	5.2	<0.5			15	22	<1	<1	<1
EW-12	57.40	2119.39	10/26/99	11/1/1999			<20		<20	<5	<5	<5			15	34	<10	<10	<10
EW-12	65.23	2111.56	12/04/00	12/11/2000			<50		<50	<25	<25	<50			54	110	<25	<25	<25
EW-12	70.80	2105.99	11/01/01	11/9/2001			<50		<50	<25	<50	<50			39	86	<25	<25	<25
EW-12	74.25	2102.54	05/20/02	5/28/2002						<20	<40				48	120			
EW-12	70.95	2112.33	8/19/2011	8/31/2011			<0.35		<0.36	0.65	3.7	<0.37			15	36	<0.20	<0.15	<0.072
EW-13	85.40	2094.49	10/29/92	9/16/1992												<64			
EW-13	85.40	2094.49	10/29/92	10/1/1992												<8			
EW-13	85.40	2094.49	10/29/92	10/7/1992												<32			
EW-13	85.40	2094.49	10/29/92	11/12/1992												<200			
EW-13	85.40	2094.49	10/29/92	11/13/1992												<1			
EW-13	NA	NA	NA	3/15/1993												<10			
EW-13	47.44	2132.45	01/08/94	2/21/1994												23.2			
EW-13	0.00	0.00	03/27/95	3/9/1995			<2		<2	0.61	5.8	<1			<19	29	<1	<1	<1
EW-13	0.00	0.00	06/16/95	6/25/1995			<2 E		<2 E	3.5 E	<10 E	<1 E			<200 E	<100 E	<1	<1	<1
EW-13	0.00	0.00	04/19/96	4/23/1996			<30		<30	<30	<30	<30			<30	73	<30	<30	<30
EW-13	0.00	0.00	10/21/96	10/24/1996			<1		<1	<0.5	19	<0.5			78	119	<0.5	<0.5	<0.5
EW-13	0.00	0.00	04/14/97	4/15/1997			<1		<1	<0.5	8.3	<0.5			23	57.2	<0.5	<0.5	<0.5
EW-13	0.00	0.00	10/20/97	10/22/1997			<1		<1	4.8	9.5	<0.5			37.2	75.8	<0.5	<0.5	<0.5
EW-13	0.00	0.00	04/21/98	5/8/1998			<0.5		<0.5	4.9	12.4	<0.5			51	124	<0.5	<0.5	<0.5
EW-13	47.90	2131.99	10/13/98	10/22/1998			<0.5		<0.5	14	69	<0.5			272	640	<0.5	<0.5	<0.5
EW-13	53.04	2126.85	04/16/99	4/15/1999			<2		<2	<0.5	<0.5	<0.5			180	270	<1	<1	<1
EW-13	57.09	2122.80	10/26/99	11/1/1999			<40		<40	14	63	<10			310	620	<20	<20	<20
EW-13	61.07	2118.82	05/05/00	5/15/2000			<500		<500	<125	<125	<125			150	620	<250	<250	<250
EW-13	65.10	2114.79	12/04/00	12/12/2000			<250		<250	<125	<125	<250			350	730	<125	<125	<125
EW-13	70.50	2109.39	11/01/01	11/14/2001			<250		<250	<125	<250	<250			420	1000	<125	<125	<125
EW-13	73.80	2106.09	05/20/02	5/29/2002						<100	<200				480	1000			
EW-13	81.81	2100.05	06/17/04	7/19/2004	<17	<4.1	<11		<11	<10	<11	<7.1	<65	<12	100	210	<7.3	<6.8	<7.1
EW-13	83.59	2098.27	12/14/04	12/17/2004	<4.9	<6.0	<10		<36	<8.3	<4.3	<9.0	<50	<8.4	23	28	<4.7	<7.7	<6.0
EW-13	57.71	2124.15	06/01/05	7/6/2005	<12	<15	<26		<89	<21	<11	<23	<120	<21	73	140	<12	<19	<15
EW-13	58.57	2123.29	11/30/05	12/14/2005	<2.4	<3.0	<5.2		<18	<4.2	19	<4.5	<25	<4.2	170	400	<2.4	<3.8	<3.0
EW-13	61.3	2120.561	06/01/06	7/13/2006	<12	<15	<26		<89	<21	11 Jq	<23	<120	<21	100	210	<12	<19	<15
EW-13	64.54	2117.321	12/01/06	12/7/2006			<50		<50	<50	15 Je	<50			220 Je	360			
EW-13	67.82	2114.041	5/31/2007	6/25/2007			1.1		<0.2	0.38 Jq	31	<0.2			260	680			
EW-13	74.39	2111.18	5/14/2008	6/11/2008			<1		<1	<1	7.9	<1			150	360			
EW-13	76.32	2109.252	12/2/2008	11/14/2008			0.86 Jq		0.22 Jq	<0.2	3.7	<0.2			120	340			

Consolidation Data Summary Table - Groundwater
Beaumont Site 1

	Water Level Data			Volatile Organics																
Sample Location	Depth to Water (feet below ground surface)	Groundwater Elevation (feet above mean sea level)	Elevation Date	Sample Date	1,1-Dichloroethene -ug/L	cis-1,2-Dichloroethene -ug/L	trans-1,2-Dichloroethene -ug/L	1,1-Dichloropropene -ug/L	cis-1,3-Dichloropropene -ug/L	trans-1,3-Dichloropropene -ug/L	1,2-Dichloropropane -ug/L	1,3-Dichloropropane -ug/L	2,2-Dichloropropane -ug/L	1,2-Dibromoethane -ug/L	Dichlorodifluoromethane -ug/L	Ethylbenzene -ug/L	Ethene -ug/L	Ethane -ug/L	Hexachlorobutadiene -ug/L
EW-12	0.00	0.00	04/21/98	5/5/1998	1952		<0.5		<0.5	<0.5	<0.5				<0.5				
EW-12	48.46	2128.33	10/13/98	10/23/1998	740		<0.5		<0.5	<0.5	<0.5				<0.5				
EW-12	52.02	2124.77	04/20/99	4/15/1999	720	4.4	<0.5		<0.5	<0.5	<0.5				<2				
EW-12	57.40	2119.39	10/26/99	11/1/1999	1300	6	<5		<5	<5	<5				<20				
EW-12	65.23	2111.56	12/04/00	12/11/2000	3800	<25	<25		<25	<25	<25				<50				
EW-12	70.80	2105.99	11/01/01	11/9/2001	2600	<25	<25		<25	<25	<25				<50				
EW-12	74.25	2102.54	05/20/02	5/28/2002	2900	<40	<40												
EW-12	70.95	2112.33	8/19/2011	8/31/2011	730	6.8	0.36 Jq		<0.30	<0.24	<0.19					<0.26			
EW-13	85.40	2094.49	10/29/92	9/16/1992	2300														
EW-13	85.40	2094.49	10/29/92	10/1/1992	270														
EW-13	85.40	2094.49	10/29/92	10/7/1992	1600														
EW-13	85.40	2094.49	10/29/92	11/12/1992	260														
EW-13	85.40	2094.49	10/29/92	11/13/1992	5.5														
EW-13	NA	NA	NA	3/15/1993	2880														
EW-13	47.44	2132.45	01/08/94	2/21/1994	2040														
EW-13	0.00	0.00	03/27/95	3/9/1995	820	8	<1		<0.5	<0.5	4.5				<5	<1			
EW-13	0.00	0.00	06/16/95	6/25/1995	1400 E	21 E	2.2 E		<0.5 E	<0.5 E	<1 E				<5 E	<1			
EW-13	0.00	0.00	04/19/96	4/23/1996	2200	<30	<30		<30	<30	<30								
EW-13	0.00	0.00	10/21/96	10/24/1996	3719		<0.5		<0.5	<0.5	<0.5				<0.5				
EW-13	0.00	0.00	04/14/97	4/15/1997	720		<0.5		<0.5	<0.5	<0.5				<0.5				
EW-13	0.00	0.00	10/20/97	10/22/1997	1120		<0.5		<0.5	<0.5	<0.5				<0.5				
EW-13	0.00	0.00	04/21/98	5/8/1998	1240		<0.5		<0.5	<0.5	<0.5				<0.5				
EW-13	47.90	2131.99	10/13/98	10/22/1998	13460		43		<0.5	<0.5	<0.5				<0.5				
EW-13	53.04	2126.85	04/16/99	4/15/1999	9600	82	<0.5		<0.5	<0.5	<0.5				<2				
EW-13	57.09	2122.80	10/26/99	11/1/1999	15000	160	<10		<10	<10	<10				<40				
EW-13	61.07	2118.82	05/05/00	5/15/2000	19000	150	<125		<125	<125	<125				<500				
EW-13	65.10	2114.79	12/04/00	12/12/2000	18000	180	<125		<125	<125	<125				<250				
EW-13	70.50	2109.39	11/01/01	11/14/2001	23000	210	<125		<125	<125	<125				<250				
EW-13	73.80	2106.09	05/20/02	5/29/2002	26000	390	<200												
EW-13	81.81	2100.05	06/17/04	7/19/2004	4800 Bk	320	<15	<14	<11	<7.4	<10	<8.8	<9.7	<13	<12	<4.9			
EW-13	83.59	2098.27	12/14/04	12/17/2004	1700	59	<5.8	<4.3	<9.0	<6.1	<5.7	<6.1	<8.0	<16	<5.4	<3.5			
EW-13	57.71	2124.15	06/01/05	7/6/2005	3600	300	<15	<11	<23	<15	<14	<15	<20	<40	<13	<8.7			
EW-13	58.57	2123.29	11/30/05	12/14/2005	9700	690	3.4 Jq	<2.1	<4.5	<3.1	<2.8	<3.0	<4.0	<8.1	<2.7	<1.7			
EW-13	61.3	2120.561	06/01/06	7/13/2006	5600	430	<15	<11	<23	<15	<14	<15	<20	<40	<13	<8.7			
EW-13	64.54	2117.321	12/01/06	12/7/2006	11000	940	4.9 Jeq		<50	<50	<50					<50			
EW-13	67.82	2114.041	5/31/2007	6/25/2007	14000	990	10		<0.2	<0.2	0.43 Jq					<0.2			
EW-13	74.39	2111.18	5/14/2008	6/11/2008	7500	310	5.8		<1	<1	<1					<1			
EW-13	76.32	2109.252	12/2/2008	11/14/2008	5900	470	2.1		<0.2	<0.2	<0.2					<0.2			

Consolidation Data Summary Table - Groundwater
Beaumont Site 1

	Water Level Data				Volatile Organics														
Sample Location	Depth to Water (feet below ground surface)	Groundwater Elevation (feet above mean sea level)	Elevation Date	Sample Date	2-Hexanone -ug/L	p-Isopropyltoluene -ug/L	Isopropylbenzene -ug/L	Methane -ug/L	Iodomethane (Methyl Iodide) -ug/L	4-Methyl-2-Pentanone -ug/L	Methyl tert-butyl ether (MTBE) -ug/L	Methylene Chloride -ug/L	Naphthalene -ug/L	n-Propylbenzene -ug/L	Styrene -ug/L	Toluene -ug/L	1,1,1,2-Tetrachloroethane -ug/L	1,1,1-Trichloroethane -ug/L	1,1,2-Trichloroethane -ug/L
EW-12	0.00	0.00	04/21/98	5/5/1998								<0.5						75.3	16.2
EW-12	48.46	2128.33	10/13/98	10/23/1998								<0.5						21.2	6.9
EW-12	52.02	2124.77	04/20/99	4/15/1999								<2						25	6.1
EW-12	57.40	2119.39	10/26/99	11/1/1999								<20						33	8.1
EW-12	65.23	2111.56	12/04/00	12/11/2000								<100						84	36
EW-12	70.80	2105.99	11/01/01	11/9/2001								<100						46	29
EW-12	74.25	2102.54	05/20/02	5/28/2002								<20				<32		47	<40
EW-12	70.95	2112.33	8/19/2011	8/31/2011	<1.2					<0.95	<0.43	0.20 Jq			<0.22	<0.22		0.65	11
EW-13	85.40	2094.49	10/29/92	9/16/1992														140	
EW-13	85.40	2094.49	10/29/92	10/1/1992														16	
EW-13	85.40	2094.49	10/29/92	10/7/1992														<20	
EW-13	85.40	2094.49	10/29/92	11/12/1992														<600	
EW-13	85.40	2094.49	10/29/92	11/13/1992														<3	
EW-13	NA	NA	NA	3/15/1993														71	
EW-13	47.44	2132.45	01/08/94	2/21/1994														34.5	
EW-13	0.00	0.00	03/27/95	3/9/1995								<2				<1		52	6.2
EW-13	0.00	0.00	06/16/95	6/25/1995								<2.1 E				<1		230 E	18 E
EW-13	0.00	0.00	04/19/96	4/23/1996								<100						95	<30
EW-13	0.00	0.00	10/21/96	10/24/1996								<2						156	42.5
EW-13	0.00	0.00	04/14/97	4/15/1997								<2						76	17
EW-13	0.00	0.00	10/20/97	10/22/1997								<2						74.4	25.2
EW-13	0.00	0.00	04/21/98	5/8/1998								<0.5						68.7	17.7
EW-13	47.90	2131.99	10/13/98	10/22/1998								<0.5						324	111
EW-13	53.04	2126.85	04/16/99	4/15/1999								<2						<120	59
EW-13	57.09	2122.80	10/26/99	11/1/1999								<40						210	110
EW-13	61.07	2118.82	05/05/00	5/15/2000								<500						<250	140
EW-13	65.10	2114.79	12/04/00	12/12/2000								<500						180	150
EW-13	70.50	2109.39	11/01/01	11/14/2001								<500						170	210
EW-13	73.80	2106.09	05/20/02	5/29/2002								<100				<160		<200	200
EW-13	81.81	2100.05	06/17/04	7/19/2004	<63	<4.3	<4.3			<65	<6.9	<42	<14	<6.0	<3.6	<8.8	<11	<12	29
EW-13	83.59	2098.27	12/14/04	12/17/2004	<37	<4.2	<4.9			<47	<5.9	<53	<19	<5.9	<5.7	<6.9	<7.4	<6.4	<11
EW-13	57.71	2124.15	06/01/05	7/6/2005	<93	<10	<12			<120	<15	<130	<48	<15	<14	<17	<19	<16	<27
EW-13	58.57	2123.29	11/30/05	12/14/2005	<19	<2.1	<2.4			<24	<2.9	<26	<9.5	<3.0	<2.9	<3.5	<3.7	20	91
EW-13	61.3	2120.561	06/01/06	7/13/2006	<93	<10	<12			<120	<15	<130	<48	<15	<14	<17	<19	<16	38 Jq
EW-13	64.54	2117.321	12/01/06	12/7/2006	<1200					<1200	<50	5.2 Jeq			<50	<50		7.5 Jeq	97 Je
EW-13	67.82	2114.041	5/31/2007	6/25/2007	<5					<5	<0.2	5.1			<0.2	0.22 Jq		7.2	130
EW-13	74.39	2111.18	5/14/2008	6/11/2008	<5					<5	<1	<50			<1	<1		<1	56
EW-13	76.32	2109.252	12/2/2008	11/14/2008	<5					<5	<0.2	3.6			<0.2	<0.2		0.44 Jq	37

Consolidation Data Summary Table - Groundwater
Beaumont Site 1

	Water Level Data				Volatile Organics														
Sample Location	Depth to Water (feet below ground surface)	Groundwater Elevation (feet above mean sea level)	Elevation Date	Sample Date	1,2,3-Trichlorobenzene -ug/L	1,2,4-Trichlorobenzene -ug/L	Trichloroethene -ug/L	1,2,3-Trichloropropane -ug/L	Trichlorofluoromethane -ug/L	1,1,2-Trichloro-1,2,2-Trifluoroethane -ug/L	1,2,4-Trimethylbenzene -ug/L	1,3,5-Trimethylbenzene -ug/L	1,1,2,2-Tetrachloroethane -ug/L	Tetrachloroethene (PCE) -ug/L	Vinyl Acetate -ug/L	Vinyl Chloride -ug/L	m,p-Xylenes -ug/L	o-Xylene -ug/L
EW-12	0.00	0.00	04/21/98	5/5/1998			1192		<0.5				<0.5	4.6		<0.5		
EW-12	48.46	2128.33	10/13/98	10/23/1998			400		<0.5				<0.5	2.5		<0.5		
EW-12	52.02	2124.77	04/20/99	4/15/1999			390		<2				<0.5	1.9		<0.5		
EW-12	57.40	2119.39	10/26/99	11/1/1999			660		<20				<5	<5		<5		
EW-12	65.23	2111.56	12/04/00	12/11/2000			1600		<50	<100			<25	<25		<25		
EW-12	70.80	2105.99	11/01/01	11/9/2001			1500		<50	<100			<25	<25		<25		
EW-12	74.25	2102.54	05/20/02	5/28/2002			1400				<40			<40		<40		<20
EW-12	70.95	2112.33	8/19/2011	8/31/2011			390	<0.29	<0.16				<0.29	1.6	<0.48	<0.13	<0.36	<0.41
EW-13	85.40	2094.49	10/29/92	9/16/1992			280							<120				
EW-13	85.40	2094.49	10/29/92	10/1/1992			60							<15				
EW-13	85.40	2094.49	10/29/92	10/7/1992			82							<60				
EW-13	85.40	2094.49	10/29/92	11/12/1992			<400							<200				
EW-13	85.40	2094.49	10/29/92	11/13/1992			<2							<1				
EW-13	NA	NA	NA	3/15/1993			94							<10				
EW-13	47.44	2132.45	01/08/94	2/21/1994			358											
EW-13	0.00	0.00	03/27/95	3/9/1995			250		<5				<1	1.3		<0.5	<1	<1
EW-13	0.00	0.00	06/16/95	6/25/1995			840 E		<5 E				<1 E	4.7 E		<0.5 E	<1	<1
EW-13	0.00	0.00	04/19/96	4/23/1996			760		<30	<30			<30	<30		<30		
EW-13	0.00	0.00	10/21/96	10/24/1996			1816		<0.5				<0.5	18.2		<0.5		
EW-13	0.00	0.00	04/14/97	4/15/1997			440		<0.5				<0.5	7.2		<0.5		
EW-13	0.00	0.00	10/20/97	10/22/1997			568		<0.5				<0.5	1.7		<0.5		
EW-13	0.00	0.00	04/21/98	5/8/1998			880		<0.5				<0.5	4.6		<0.5		
EW-13	47.90	2131.99	10/13/98	10/22/1998			5500		<0.5				<0.5	25.8		<0.5		
EW-13	53.04	2126.85	04/16/99	4/15/1999			4500		<2				<0.5	<0.5		<0.5		
EW-13	57.09	2122.80	10/26/99	11/1/1999			6700		<40				<10	23		<10		
EW-13	61.07	2118.82	05/05/00	5/15/2000			6200		<500	1250			<125	<125		<125		
EW-13	65.10	2114.79	12/04/00	12/12/2000			5700		<250	<500			<125	<125		<125		
EW-13	70.50	2109.39	11/01/01	11/14/2001			6900		<250	<500			<125	<125		<125		
EW-13	73.80	2106.09	05/20/02	5/29/2002			8300				<200			<200		<200		<100
EW-13	81.81	2100.05	06/17/04	7/19/2004	<9.9	<7.1	900 Bk	0.019 Ba	<6.8	<18	<5.6	<2.7	<4.9	<5.1	<90	<8.7	<4.2	<4.0
EW-13	83.59	2098.27	12/14/04	12/17/2004	<7.8	<7.0	350 Bk	<45	<7.2	<11	<5.1	<3.8	<7.3	<5.9	<64	<6.7	<7.6	<4.2
EW-13	57.71	2124.15	06/01/05	7/6/2005	<20	<17	590 Bk	<110	<18	<27	<13	<9.4	<18	<15	<160	<17	<19	<10
EW-13	58.57	2123.29	11/30/05	12/14/2005	<3.9	<3.5	2100	<23	<3.6	<5.4	<2.6	<1.9	<3.7	6.5 Jq	<32	9.7	<3.8	<2.1
EW-13	61.3	2120.561	06/01/06	7/13/2006	<20	<17	770	<110	<18	<27	<13	<9.4	<18	<15	<160	<17	<19	<10
EW-13	64.54	2117.321	12/01/06	12/7/2006			1600						<50	2.9 Jeq		17 Je	<120	<50
EW-13	67.82	2114.041	5/31/2007	6/25/2007			3200						<0.2	4.7		35	<0.5	<20
EW-13	74.39	2111.18	5/14/2008	6/11/2008			1900						<1	7		18	<2	<1
EW-13	76.32	2109.252	12/2/2008	11/14/2008			1200						<0.2	4.8		17	<0.5	<0.2

Consolidation Data Summary Table - Groundwater
Beaumont Site 1

	Water Level Data				Volatile Organics														
Sample Location	Depth to Water (feet below ground surface)	Groundwater Elevation (feet above mean sea level)	Elevation Date	Sample Date	1,4-Dioxane -ug/L	N-Nitrosodimethylamine -ng/L	Acetone -ug/L	Bromodichloromethane -ug/L	2-Butanone -ug/L	Bromobenzene -ug/L	Bromochloromethane -ug/L	Bromomethane -ug/L	Bromoform -ug/L	n-Butylbenzene -ug/L	sec-Butylbenzene -ug/L	tert-Butylbenzene -ug/L	Benzene -ug/L	Carbon Disulfide -ug/L	Chlorobenzene -ug/L
EW-13	78.02	2107.55	5/8/2009	6/9/2009	1600		17 Jq	<0.33	<6.9	<0.33	<0.69	<4.3	<0.55	<0.28	<0.20	<0.28	1.4	<1.9	<0.22
EW-13	80.11	2105.46	11/6/2009	11/23/2009	1300		<5.0	<0.11	<1.2			<0.48	<0.13				1.3	0.95	<0.23
EW-13	80.54	2105.032	5/13/2010	6/18/2010	4400 Je		<5.0	<0.11	<1.2			<0.48	<0.13				3.7	<0.36	<0.23
EW-13	81.60	2103.97	12/20/2010	1/12/2011	450 Je		<5.0	<0.11	<1.2			<0.48	<0.50				0.89	<0.36	<0.23
EW-13	72.37	2113.20	6/3/2011	7/6/2011	4800		<5.0	<0.11	<1.2			<0.48	<0.50				5.1	<0.36	<0.23
EW-13	74.90	2110.67	5/24/2012	6/25/2012	7100		<5.0	<0.11	<1.2			<0.48	<0.50				6.2	0.43 Jq	<0.23
EW-13	80.17	2105.40	5/16/2013	6/17/2013	9800		<5.0	<0.11	<1.2			<0.48	<0.50				7.9	<0.36	<0.23
EW-13	84.87	2100.70	5/7/2014	6/5/2014	6800 Je		<1000	<50.0	<500.0	<50.0	<50.0	<150.0	<250.0	<50.0	<50.0	<50.0	<50.0	<50.0	<50.0
EW-13	89	2097	5/14/2015	6/3/2015	3490		<1000	<50.0	<500	<50.0	<50.0	<150	<250	<50.0	<50.0	<50.0	<50.0	<50.0	<50.0
EW-14	85.22	2096.18	10/29/92	10/7/1992															
EW-14	85.22	2096.18	10/29/92	10/12/1992															
EW-14	85.22	2096.18	10/29/92	11/11/1992															
EW-14	NA	NA	NA	3/18/1993															
EW-14	52.00	2129.40	05/20/94	4/21/1994															
EW-14	57.92	2123.48	12/17/94	12/17/1994				<1				<5	<2						<2
EW-14	45.96	2135.44	06/16/95	6/21/1995				<1				<5	<2						<2
EW-14	72.66	2111.93	8/19/2011	8/30/2011	2900 Je		<5.0	<0.11	<1.2			<0.48	<0.50				2.4	<0.36	1.2
EW-15	85.89	2095.43	10/29/92	9/25/1992															
EW-15	85.89	2095.43	10/29/92	10/1/1992															
EW-15	85.89	2095.43	10/29/92	10/7/1992															
EW-15	85.89	2095.43	10/29/92	11/13/1992															
EW-15	85.89	2095.43	10/29/92	11/17/1992															
EW-15	NA	NA	NA	3/22/1993															
EW-15	52.78	2128.54	04/11/94	4/21/1994															
EW-15	0.00	0.00	03/27/95	3/10/1995			<14 E	<1	<6 E			<5	<2				<1 E		<2
EW-15	0.00	0.00	06/16/95	6/25/1995			<14	<1 E	<6			<5 E	<2 E				<1.1		<1
EW-15	0.00	0.00	04/19/96	4/23/1996				<10				<10	<10						<10
EW-15	0.00	0.00	10/21/96	10/24/1996				<0.5				<0.5	<1						<0.5
EW-15	0.00	0.00	04/14/97	4/15/1997				<0.5				<0.5	<1						<0.5
EW-15	0.00	0.00	10/20/97	10/21/1997				<0.5				<0.5	<1						<0.5
EW-15	0.00	0.00	04/21/98	5/4/1998				<0.5				<0.5	<0.5						<0.5
EW-15	49.22	2132.10	10/13/98	10/23/1998				<0.5				<0.5	<0.5						<0.5
EW-15	54.06	2127.26	04/19/99	4/15/1999				<0.5				<2	<2						<0.5
EW-15	59.04	2122.28	10/26/99	11/1/1999				<10				<40	<40						<10
EW-15	67.07	2114.25	12/04/00	12/11/2000				<200				<200	<200						<100
EW-15	72.60	2108.72	11/01/01	11/14/2001				<250				<125	<250						<125
EW-15	75.60	2105.72	05/20/02	5/29/2002															
EW-15	75.60	2105.72	05/20/02	5/30/2002	590														

Consolidation Data Summary Table - Groundwater
Beaumont Site 1

	Water Level Data				Volatile Organics														
Sample Location	Depth to Water (feet below ground surface)	Groundwater Elevation (feet above mean sea level)	Elevation Date	Sample Date	2-Chlorotoluene -ug/L	4-Chlorotoluene -ug/L	Chloroethane -ug/L	2-Chloroethyl Vinyl Ether -ug/L	Chloromethane -ug/L	Carbon Tetrachloride -ug/L	Chloroform -ug/L	Dibromochloromethane -ug/L	1,2-Dibromo-3-Chloropropane -ug/L	Dibromomethane -ug/L	1,1-Dichloroethane -ug/L	1,2-Dichloroethane -ug/L	1,2-Dichlorobenzene -ug/L	1,3-Dichlorobenzene -ug/L	1,4-Dichlorobenzene -ug/L
EW-13	78.02	2107.55	5/8/2009	6/9/2009	<0.55	<0.21	<1.3		<0.49	<0.43	1.9	<0.48	<3.1	<0.59	48	130	<0.27	<0.28	<0.21
EW-13	80.11	2105.46	11/6/2009	11/23/2009			0.42 Jq		<0.36	<0.15	0.84	<0.37			38	190	<0.20	<0.15	<0.072
EW-13	80.54	2105.032	5/13/2010	6/18/2010			0.82		<0.36	<0.15	8.4	<0.37			160	380	<0.20	<0.15	<0.072
EW-13	81.60	2103.97	12/20/2010	1/12/2011			<0.35		<0.36	<0.15	1.1	<0.37			23	47	<0.20	<0.15	<0.072
EW-13	72.37	2113.20	6/3/2011	7/6/2011			2.2		<0.36	<0.15	3.6	<0.37			180	350	<0.20	<0.15	<0.072
EW-13	74.90	2110.67	5/24/2012	6/25/2012			1.2		<0.36	0.19 Jq	13	<0.37			230	520	<0.20	<0.15	<0.072
EW-13	80.17	2105.40	5/16/2013	6/17/2013			1.5		<0.36	0.27 Jq	15	<0.37			260	670 Je	<0.20	<0.15	<0.072
EW-13	84.87	2100.70	5/7/2014	6/5/2014	<50.0	<50.0	<150.0	<250.0	<150.0	<50.0	<50.0	<50.0	<250.0	<50.0	168	402	<50.0	<50.0	<50.0
EW-13	89	2097	5/14/2015	6/3/2015	<50.0	<50.0	<150	<250	<150	<50.0	<50.0	<50.0	<250	<50.0	125	253	<50.0	<50.0	<50.0
EW-14	85.22	2096.18	10/29/92	10/7/1992												<160			
EW-14	85.22	2096.18	10/29/92	10/12/1992												<1000			
EW-14	85.22	2096.18	10/29/92	11/11/1992												<200			
EW-14	NA	NA	NA	3/18/1993												<160			
EW-14	52.00	2129.40	05/20/94	4/21/1994												1890			
EW-14	57.92	2123.48	12/17/94	12/17/1994			<2		<2	0.83	2.2	<1			7.7	11	<3	<2	<2
EW-14	45.96	2135.44	06/16/95	6/21/1995			<2		<2	1.3	3.2	<1			<12	<25	<3	<2	<2
EW-14	72.66	2111.93	8/19/2011	8/30/2011			0.47 Jq		<0.36	<0.15	1.4	<0.37			38	93	<0.20	<0.15	<0.072
EW-15	85.89	2095.43	10/29/92	9/25/1992												<1600			
EW-15	85.89	2095.43	10/29/92	10/1/1992												<320			
EW-15	85.89	2095.43	10/29/92	10/7/1992												<16			
EW-15	85.89	2095.43	10/29/92	11/13/1992												23			
EW-15	85.89	2095.43	10/29/92	11/17/1992												<100			
EW-15	NA	NA	NA	3/22/1993												<800			
EW-15	52.78	2128.54	04/11/94	4/21/1994												136.5			
EW-15	0.00	0.00	03/27/95	3/10/1995			<2		<2	1.6	<16	<1			46	44	<3	<2	<2
EW-15	0.00	0.00	06/16/95	6/25/1995			<2 E		<2 E	3 E	<16 E	<1 E			<200 E	150 E	<1	<1	<1
EW-15	0.00	0.00	04/19/96	4/23/1996			<10		<10	<10	11	<10			26	44	<10	<10	<10
EW-15	0.00	0.00	10/21/96	10/24/1996			<1		<1	<0.5	10.3	<0.5			19.5	19.6	<0.5	<0.5	<0.5
EW-15	0.00	0.00	04/14/97	4/15/1997			<1		<1	<0.5	11.1	<0.5			19.1	24.5	<0.5	<0.5	<0.5
EW-15	0.00	0.00	10/20/97	10/21/1997			<1		<1	3	19.3	<0.5			44.3	43.3	<0.5	<0.5	<0.5
EW-15	0.00	0.00	04/21/98	5/4/1998			<0.5		<0.5	6.2	19	<0.5			76.7	122	<0.5	<0.5	<0.5
EW-15	49.22	2132.10	10/13/98	10/23/1998			<0.5		<0.5	11.1	43.9	<0.5			308	540	<0.5	<0.5	<0.5
EW-15	54.06	2127.26	04/19/99	4/15/1999			<2		<2	<0.5	100	<0.5			250	240	<1	<1	<1
EW-15	59.04	2122.28	10/26/99	11/1/1999			<40		<40	<10	61	<10			300	270	<20	<20	<20
EW-15	67.07	2114.25	12/04/00	12/11/2000			<200		<200	<100	<100	<200			330	230	<100	<100	<100
EW-15	72.60	2108.72	11/01/01	11/14/2001			<250		<250	<125	<250	<250			340	270	<125	<125	<125
EW-15	75.60	2105.72	05/20/02	5/29/2002						<50	<100				340	280			
EW-15	75.60	2105.72	05/20/02	5/30/2002															

Consolidation Data Summary Table - Groundwater
Beaumont Site 1

	Water Level Data			Volatile Organics															
Sample Location	Depth to Water (feet below ground surface)	Groundwater Elevation (feet above mean sea level)	Elevation Date	Sample Date	1,1-Dichloroethene -ug/L	cis-1,2-Dichloroethene -ug/L	trans-1,2-Dichloroethene -ug/L	1,1-Dichloropropene -ug/L	cis-1,3-Dichloropropene -ug/L	trans-1,3-Dichloropropene -ug/L	1,2-Dichloropropane -ug/L	1,3-Dichloropropane -ug/L	2,2-Dichloropropane -ug/L	1,2-Dibromoethane -ug/L	Dichlorodifluoromethane -ug/L	Ethylbenzene -ug/L	Ethene -ug/L	Ethane -ug/L	Hexachlorobutadiene -ug/L
EW-13	78.02	2107.55	5/8/2009	6/9/2009	2900	280	1.1	<0.26	<0.28	<0.36	<0.38	<0.38	<0.46	<0.47	<0.49	<0.22			
EW-13	80.11	2105.46	11/6/2009	11/23/2009	2600	500	1.1		<0.30	<0.24	<0.19					<0.26			
EW-13	80.54	2105.032	5/13/2010	6/18/2010	10000	430	3.0		<0.30	<0.24	<0.19					<0.26	81	57	
EW-13	81.60	2103.97	12/20/2010	1/12/2011	1900	130	0.86		<0.30	<0.24	<0.19					<0.26	14.00	11.00	
EW-13	72.37	2113.20	6/3/2011	7/6/2011	13000	1100	11		<0.30	<0.24	0.26 Jq					<0.26			
EW-13	74.90	2110.67	5/24/2012	6/25/2012	13000	530	4.2		<0.30	<0.24	<0.19					<0.26			
EW-13	80.17	2105.40	5/16/2013	6/17/2013	12000	520	4.7		<0.30	<0.24	0.33 Jq					<0.26			
EW-13	84.87	2100.70	5/7/2014	6/5/2014	8080	686	<50.0	<50.0	<50.0	<50.0	<50.0	<50.0	<50.0	<50.0	<150.0	<50.0			<150.0
EW-13	89	2097	5/14/2015	6/3/2015	8090	897	<50.0	<50.0	<50.0	<50.0	<50.0	<50.0	<50.0	<50.0	<150	<50.0			<150
EW-14	85.22	2096.18	10/29/92	10/7/1992	7900														
EW-14	85.22	2096.18	10/29/92	10/12/1992	1600														
EW-14	85.22	2096.18	10/29/92	11/11/1992	2000														
EW-14	NA	NA	NA	3/18/1993	2390														
EW-14	52.00	2129.40	05/20/94	4/21/1994	4960														
EW-14	57.92	2123.48	12/17/94	12/17/1994	680 E	3.3	<1		<0.5	<0.5	<1				<5				
EW-14	45.96	2135.44	06/16/95	6/21/1995	320	6	<1		<0.5	<0.5	<1				<5				
EW-14	72.66	2111.93	8/19/2011	8/30/2011	1900	260	0.54		<0.30	<0.24	<0.19					<0.26			
EW-15	85.89	2095.43	10/29/92	9/25/1992	33000														
EW-15	85.89	2095.43	10/29/92	10/1/1992	2600														
EW-15	85.89	2095.43	10/29/92	10/7/1992	280														
EW-15	85.89	2095.43	10/29/92	11/13/1992	1100														
EW-15	85.89	2095.43	10/29/92	11/17/1992	790														
EW-15	NA	NA	NA	3/22/1993	37220														
EW-15	52.78	2128.54	04/11/94	4/21/1994	6525														
EW-15	0.00	0.00	03/27/95	3/10/1995	1600	<13	3.4		<0.5	<0.5	7.7				<5	<1 E			
EW-15	0.00	0.00	06/16/95	6/25/1995	1400 E	20 E	<1.9 E		<0.5 E	<0.5 E	<1 E				<5 E	<1			
EW-15	0.00	0.00	04/19/96	4/23/1996	<1000	<10	<10		<10	<10	<10								
EW-15	0.00	0.00	10/21/96	10/24/1996	655		<0.5		<0.5	<0.5	<0.5				<0.5				
EW-15	0.00	0.00	04/14/97	4/15/1997	410		<0.5		<0.5	<0.5	<0.5				<0.5				
EW-15	0.00	0.00	10/20/97	10/21/1997	746		<0.5		<0.5	<0.5	<0.5				<0.5				
EW-15	0.00	0.00	04/21/98	5/4/1998	2496		<0.5		<0.5	<0.5	<0.5				<0.5				
EW-15	49.22	2132.10	10/13/98	10/23/1998	8160		28.2		<0.5	<0.5	<0.5				<0.5				
EW-15	54.06	2127.26	04/19/99	4/15/1999	9700	53	<0.5		<0.5	<0.5	<0.5				<2				
EW-15	59.04	2122.28	10/26/99	11/1/1999	8900	71	<10		<10	<10	<10				<40				
EW-15	67.07	2114.25	12/04/00	12/11/2000	14000	<100	<100		<100	<100	<100				<200				
EW-15	72.60	2108.72	11/01/01	11/14/2001	250	<125	<125		<125	<125	<125				<200				
EW-15	75.60	2105.72	05/20/02	5/29/2002	12000	<100	<100												
EW-15	75.60	2105.72	05/20/02	5/30/2002															

Consolidation Data Summary Table - Groundwater
Beaumont Site 1

	Water Level Data				Volatile Organics														
Sample Location	Depth to Water (feet below ground surface)	Groundwater Elevation (feet above mean sea level)	Elevation Date	Sample Date	2-Hexanone -ug/L	p-Isopropyltoluene -ug/L	Isopropylbenzene -ug/L	Methane -ug/L	Iodomethane (Methyl Iodide) -ug/L	4-Methyl-2-Pentanone -ug/L	Methyl tert-butyl ether (MTBE) -ug/L	Methylene Chloride -ug/L	Naphthalene -ug/L	n-Propylbenzene -ug/L	Styrene -ug/L	Toluene -ug/L	1,1,1,2-Tetrachloroethane -ug/L	1,1,1-Trichloroethane -ug/L	1,1,2-Trichloroethane -ug/L
EW-13	78.02	2107.55	5/8/2009	6/9/2009	<6.9	<0.26	<0.23			<4.4	<0.30	<2.6	<2.5	<0.79	<0.30	<0.33	<0.35	<0.45	16
EW-13	80.11	2105.46	11/6/2009	11/23/2009	<1.2					<0.95	<0.29	1.3 BJkq			<0.22	<0.22		<0.12	14
EW-13	80.54	2105.032	5/13/2010	6/18/2010	<1.2			79		<0.95	<0.29	3.0			<0.22	<0.22		1.3	56
EW-13	81.60	2103.97	12/20/2010	1/12/2011	<1.2			23.00		<0.95	<0.43	0.90 BJkq			<0.22	<0.22		0.13 Jq	7.2
EW-13	72.37	2113.20	6/3/2011	7/6/2011	<1.2					<0.95	<0.43	5.2			<0.22	0.28 Jq		<0.12	46
EW-13	74.90	2110.67	5/24/2012	6/25/2012	<1.2					<0.95	<0.43	3.7			<0.22	<0.22		1.2	110
EW-13	80.17	2105.40	5/16/2013	6/17/2013	<1.2					<0.95	<0.43	4.9			<0.22	0.26 Jq		1.1	140 Je
EW-13	84.87	2100.70	5/7/2014	6/5/2014	<250.0	<50.0	<50.0		<50.0	<250.0	<50.0	<200.0	<50.0	<50.0	<50.0	<50.0	<50.0	<50.0	<50.0
EW-13	89	2097	5/14/2015	6/3/2015	<250	<50.0	<50.0		<50.0	<250	<50.0	<200	<50.0	<50.0	<50.0	<50.0	<50.0	<50.0	<50.0
EW-14	85.22	2096.18	10/29/92	10/7/1992														400	
EW-14	85.22	2096.18	10/29/92	10/12/1992														<3000	
EW-14	85.22	2096.18	10/29/92	11/11/1992														190	
EW-14	NA	NA	NA	3/18/1993														<100	
EW-14	52.00	2129.40	05/20/94	4/21/1994														1160	
EW-14	57.92	2123.48	12/17/94	12/17/1994								<2						150	2.6
EW-14	45.96	2135.44	06/16/95	6/21/1995								<2						66	10
EW-14	72.66	2111.93	8/19/2011	8/30/2011	<1.2					<0.95	<0.43	1.0 Jq			<0.22	1.4		0.96	5.0
EW-15	85.89	2095.43	10/29/92	9/25/1992														1700	
EW-15	85.89	2095.43	10/29/92	10/1/1992														<200	
EW-15	85.89	2095.43	10/29/92	10/7/1992														13	
EW-15	85.89	2095.43	10/29/92	11/13/1992														37	
EW-15	85.89	2095.43	10/29/92	11/17/1992														23	
EW-15	NA	NA	NA	3/22/1993														<500	
EW-15	52.78	2128.54	04/11/94	4/21/1994														865	
EW-15	0.00	0.00	03/27/95	3/10/1995								4				<1 E		91	4.6
EW-15	0.00	0.00	06/16/95	6/25/1995								<2 E				<1		240 E	9.3 E
EW-15	0.00	0.00	04/19/96	4/23/1996								<40						36	<10
EW-15	0.00	0.00	10/21/96	10/24/1996								<2						35.5	<0.5
EW-15	0.00	0.00	04/14/97	4/15/1997								<2						35.2	4.6
EW-15	0.00	0.00	10/20/97	10/21/1997								<2						44.3	5.7
EW-15	0.00	0.00	04/21/98	5/4/1998								<0.5						75.4	10.1
EW-15	49.22	2132.10	10/13/98	10/23/1998								<0.5						296	37.5
EW-15	54.06	2127.26	04/19/99	4/15/1999								<2						210	<0.5
EW-15	59.04	2122.28	10/26/99	11/1/1999								<40						150	10
EW-15	67.07	2114.25	12/04/00	12/11/2000								<400						150	<100
EW-15	72.60	2108.72	11/01/01	11/14/2001								<500						<125	<125
EW-15	75.60	2105.72	05/20/02	5/29/2002								<50				<80		<100	<100
EW-15	75.60	2105.72	05/20/02	5/30/2002															

Consolidation Data Summary Table - Groundwater
Beaumont Site 1

	Water Level Data				Volatile Organics														
Sample Location	Depth to Water (feet below ground surface)	Groundwater Elevation (feet above mean sea level)	Elevation Date	Sample Date	1,2,3-Trichlorobenzene -ug/L	1,2,4-Trichlorobenzene -ug/L	Trichloroethene -ug/L	1,2,3-Trichloropropane -ug/L	Trichlorofluoromethane -ug/L	1,1,2-Trichloro-1,2,2-Trifluoroethane -ug/L	1,2,4-Trimethylbenzene -ug/L	1,3,5-Trimethylbenzene -ug/L	1,1,2,2-Tetrachloroethane -ug/L	Tetrachloroethene (PCE) -ug/L	Vinyl Acetate -ug/L	Vinyl Chloride -ug/L	m,p-Xylenes -ug/L	o-Xylene -ug/L
EW-13	78.02	2107.55	5/8/2009	6/9/2009	<0.31	<0.49	460	<1.3	<0.31	<0.64	<0.24	<0.23	<0.44	1.5	<7.1	8.0	<0.45	<0.24
EW-13	80.11	2105.46	11/6/2009	11/23/2009			310	<0.29	<0.16				<0.29	1.4	<0.48	5.5	<0.36	<0.41
EW-13	80.54	2105.032	5/13/2010	6/18/2010			1600	<0.29	<0.16				<0.29	8.6	<0.48	26	<0.36	<0.41
EW-13	81.60	2103.97	12/20/2010	1/12/2011			560	<0.29	<0.16				<0.29	2.1	<0.48	36	<0.36	<0.41
EW-13	72.37	2113.20	6/3/2011	7/6/2011			1700	<0.29	<0.16				<0.29	6.6	<0.48	440	<0.36	<0.41
EW-13	74.90	2110.67	5/24/2012	6/25/2012			3300	<0.29	<0.16				<0.29	9.7	<0.48	35	<0.36	<0.41
EW-13	80.17	2105.40	5/16/2013	6/17/2013			2700	<0.29	<0.16				<0.29	14	<0.48	56	<0.36	<0.41
EW-13	84.87	2100.70	5/7/2014	6/5/2014	<50.0	<50.0	1690	<50.0	<50.0	<50.0	<50.0	<50.0	<50.0	<50.0	<50.0	269 Jq	<100.0	<50.0
EW-13	89	2097	5/14/2015	6/3/2015	<50.0	<50.0	1550	<50.0	<50.0	<50.0	<50.0	<50.0	<50.0	<50.0	<50.0	<50.0	<100	<50.0
EW-14	85.22	2096.18	10/29/92	10/7/1992			560							<300				
EW-14	85.22	2096.18	10/29/92	10/12/1992			<2000							<1000				
EW-14	85.22	2096.18	10/29/92	11/11/1992			160							<200				
EW-14	NA	NA	NA	3/18/1993			365							<300				
EW-14	52.00	2129.40	05/20/94	4/21/1994										210				
EW-14	57.92	2123.48	12/17/94	12/17/1994			600 E		<5				<1	1.9		<0.5		
EW-14	45.96	2135.44	06/16/95	6/21/1995			210		<5				<1	2.7		<0.5		
EW-14	72.66	2111.93	8/19/2011	8/30/2011			150	<0.29	<0.16				<0.29	0.65	<0.48	3.1	<0.36	<0.41
EW-15	85.89	2095.43	10/29/92	9/25/1992			4300							<3000				
EW-15	85.89	2095.43	10/29/92	10/1/1992			600							<600				
EW-15	85.89	2095.43	10/29/92	10/7/1992			35							<30				
EW-15	85.89	2095.43	10/29/92	11/13/1992			59							1.2				
EW-15	85.89	2095.43	10/29/92	11/17/1992			42							<100				
EW-15	NA	NA	NA	3/22/1993			2325							<1500				
EW-15	52.78	2128.54	04/11/94	4/21/1994			1425											
EW-15	0.00	0.00	03/27/95	3/10/1995			410		<5				<1	1.7		<0.5	<1 E	<1 E
EW-15	0.00	0.00	06/16/95	6/25/1995			770 E		<5 E				<1 E	4.6 E		<0.5 E	<1	<1
EW-15	0.00	0.00	04/19/96	4/23/1996			310		<10	<10			<10	<10		<10		
EW-15	0.00	0.00	10/21/96	10/24/1996			349		<0.5				<0.5	<0.5		<0.5		
EW-15	0.00	0.00	04/14/97	4/15/1997			300		<0.5				<0.5	<0.5 J		<0.5		
EW-15	0.00	0.00	10/20/97	10/21/1997			220		<0.5				<0.5	<0.5		<0.5		
EW-15	0.00	0.00	04/21/98	5/4/1998			1160		<0.5				<0.5	5.2		<0.5		
EW-15	49.22	2132.10	10/13/98	10/23/1998			3020		<0.5				<0.5	14.6		<0.5		
EW-15	54.06	2127.26	04/19/99	4/15/1999			3000		<2				<0.5	<0.5		<0.5		
EW-15	59.04	2122.28	10/26/99	11/1/1999			2800		<40				<10	11		<10		
EW-15	67.07	2114.25	12/04/00	12/11/2000			3000		<200	<400			<100	<100		<100		
EW-15	72.60	2108.72	11/01/01	11/14/2001			3500		<250	<500			<125	<125		250		
EW-15	75.60	2105.72	05/20/02	5/29/2002			3600				<100			<100		<100		<50
EW-15	75.60	2105.72	05/20/02	5/30/2002														

Consolidation Data Summary Table - Groundwater
Beaumont Site 1

	Water Level Data				Volatile Organics														
Sample Location	Depth to Water (feet below ground surface)	Groundwater Elevation (feet above mean sea level)	Elevation Date	Sample Date	1,4-Dioxane -ug/L	N-Nitrosodimethylamine -ng/L	Acetone -ug/L	Bromodichloromethane -ug/L	2-Butanone -ug/L	Bromobenzene -ug/L	Bromochloromethane -ug/L	Bromomethane -ug/L	Bromoform -ug/L	n-Butylbenzene -ug/L	sec-Butylbenzene -ug/L	tert-Butylbenzene -ug/L	Benzene -ug/L	Carbon Disulfide -ug/L	Chlorobenzene -ug/L
EW-15	78.19	2105.91	11/6/2009	11/24/2009	590		<5.0	<0.11	<1.2			<0.48	<0.13				3.1	<0.36	0.71
EW-15	78.48	2105.62	3/25/2010	4/1/2010	82		<5.0	<0.11	<1.2			<0.48	<0.13				0.36 Jq	<0.36	<0.23
EW-15	77.75	2106.35	5/13/2010	6/18/2010	370 Je		<5.0	<0.11	<1.2			<0.48	<0.13				1.6	<0.36	0.24 Jq
EW-15	78.63	2104.92	9/1/2010	9/15/2010	430		<5.0	<0.11	<1.2			<0.48	<0.13				2.4	<0.36	0.34 Jq
EW-15	77.73	2105.82	12/20/2010	1/11/2011	48		<5.0	<0.11	<1.2			<0.48	<0.50				<0.14	<0.36	<0.23
EW-16	86.55	2095.75	10/29/92	9/22/1992															
EW-16	86.55	2095.75	10/29/92	10/1/1992															
EW-16	86.55	2095.75	10/29/92	10/7/1992															
EW-16	NA	NA	NA	3/25/1993															
EW-16	0.00	0.00	03/27/95	3/10/1995			<14 E	<1 E	<6 E			<5 E	<2 E				<1 U		<1 E
EW-16	0.00	0.00	06/16/95	6/25/1995			<14	<1 E	<6			<5 E	<2 E				<1		<1
EW-16	0.00	0.00	04/19/96	4/23/1996				<30				<30	<30						<30
EW-16	0.00	0.00	10/21/96	10/24/1996				<0.5				<0.5	<1						<0.5
EW-16	0.00	0.00	04/17/97	4/15/1997				<0.5				<0.5	<1						<0.5
EW-16	0.00	0.00	10/20/97	10/21/1997				<0.5				<0.5	<1						<0.5
EW-16	0.00	0.00	04/21/98	5/8/1998				<0.5				<0.5	<0.5						<0.5
EW-16	49.88	2132.42	10/13/98	10/23/1998				<0.5				<0.5	<0.5						<0.5
EW-16	53.08	2129.22	04/19/99	4/15/1999				<0.5				<2	<2						<0.5
EW-16	58.12	2124.18	10/26/99	11/1/1999				<5				<20	<20						<5
EW-16	62.23	2120.07	05/05/00	5/15/2000				<50				<200	<200						<50
EW-16	66.45	2115.85	12/04/00	12/11/2000				<100				<100	<100						<50
EW-16	72.35	2109.95	11/01/01	11/14/2001				<100				<100	<100						<50
EW-16	75.68	2106.62	05/20/02	5/29/2002															
EW-16	80.21	2105.31	12/20/2010	1/20/2011	480 Je		<5.0	<0.11	<1.2			<0.48	<0.50				0.70	<0.36	<0.23
EW-17	NA	NA	NA	2/10/1993															
EW-17	50.8	2128.35	04/26/96	4/26/1996				<5				<5	<5						<5
EW-17	64.44	2114.60	8/19/2011	8/30/2011	54		<5.0	<0.11	<1.2			<0.48	<0.50				0.40 Jq	<0.36	<0.23
EW-18	NA	NA	NA	2/16/1993															
EW-18	NA	NA	NA	3/25/1993															
EW-18	51.60	2130.74	04/11/94	4/21/1994															
EW-18	0.00	0.00	03/27/95	3/9/1995			<14	<1	<6			<5	<2				3.3 E		<1
EW-18	0.00	0.00	06/16/95	6/25/1995			<14	<1 E	<6			<5 E	<2 E				3.3		<1
EW-18	0.00	0.00	04/19/96	4/23/1996				<50				<50	<50						<50
EW-18	0.00	0.00	10/21/96	10/24/1996				<0.5				<0.5	<1						<0.5
EW-18	0.00	0.00	04/14/97	4/16/1997				<0.5				<0.5	<1						<0.5
EW-18	0.00	0.00	10/20/97	10/21/1997				<0.5				<0.5	<1						<0.5
EW-18	0.00	0.00	04/21/98	5/5/1998				<0.5				<0.5	<0.5						<0.5
EW-18	48.74	2133.60	10/13/98	10/22/1998				<0.5				<0.5	<0.5						<0.5

Consolidation Data Summary Table - Groundwater
Beaumont Site 1

	Water Level Data				Volatile Organics															
Sample Location	Depth to Water (feet below ground surface)	Groundwater Elevation (feet above mean sea level)	Elevation Date	Sample Date	2-Chlorotoluene -ug/L	4-Chlorotoluene -ug/L	Chloroethane -ug/L	2-Chloroethyl Vinyl Ether -ug/L	Chloromethane -ug/L	Carbon Tetrachloride -ug/L	Chloroform -ug/L	Dibromochloromethane -ug/L	1,2-Dibromo-3-Chloropropane -ug/L	Dibromomethane -ug/L	1,1-Dichloroethane -ug/L	1,2-Dichloroethane -ug/L	1,2-Dichlorobenzene -ug/L	1,3-Dichlorobenzene -ug/L	1,4-Dichlorobenzene -ug/L
EW-15	78.19	2105.91	11/6/2009	11/24/2009			<0.35		<0.36	6.4	48	<0.37			240	160 Jq	<0.20	<0.15	<0.072
EW-15	78.48	2105.62	3/25/2010	4/1/2010			<0.35		<0.36	<0.15	0.62	<0.37			21	33	<0.20	<0.15	<0.072
EW-15	77.75	2106.35	5/13/2010	6/18/2010			1.0		<0.36	<0.15	5.1	<0.37			140	160	<0.20	<0.15	<0.072
EW-15	78.63	2104.92	9/1/2010	9/15/2010			1.4		<0.36	<0.15	6.2	<0.37			190	220	<0.20	<0.15	<0.072
EW-15	77.73	2105.82	12/20/2010	1/11/2011			<0.35		<0.36	<0.15	1.4	<0.37			19	24	<0.20	<0.15	<0.072
EW-16	86.55	2095.75	10/29/92	9/22/1992												<3200			
EW-16	86.55	2095.75	10/29/92	10/1/1992												<3200			
EW-16	86.55	2095.75	10/29/92	10/7/1992												<160			
EW-16	NA	NA	NA	3/25/1993												<2000			
EW-16	0.00	0.00	03/27/95	3/10/1995			<2 E		<2 E	6.3 E	66 E	<1 E			43 E	29 E	<1 E	<1 E	<1 E
EW-16	0.00	0.00	06/16/95	6/25/1995			<2 E		<2 E	3.2 E	<100 E	<1 E			22 E	17 E	<1	<1	<1
EW-16	0.00	0.00	04/19/96	4/23/1996			<30		<30	<30	<30	<30			<30	<30	<30	<30	<30
EW-16	0.00	0.00	10/21/96	10/24/1996			<1		<1	<0.5	16	<0.5			12.4	8.3	<0.5	<0.5	<0.5
EW-16	0.00	0.00	04/17/97	4/15/1997			<1		<1	<0.5	12.5	<0.5			8.7	6.2	<0.5	<0.5	<0.5
EW-16	0.00	0.00	10/20/97	10/21/1997			<1		<1	3.1	17.9	<0.5			21	6.95	<0.5	<0.5	<0.5
EW-16	0.00	0.00	04/21/98	5/8/1998			<0.5		<0.5	5	20.8	<0.5			27.5	8.7	<0.5	<0.5	<0.5
EW-16	49.88	2132.42	10/13/98	10/23/1998			<0.5		<0.5	6	74.1	<0.5			62	30.2	<0.5	<0.5	<0.5
EW-16	53.08	2129.22	04/19/99	4/15/1999			<2		<2	<0.5	93	<0.5			53	21	<1	<1	<1
EW-16	58.12	2124.18	10/26/99	11/1/1999			<20		<20	5.4	74	<5			46	22	<10	<10	<10
EW-16	62.23	2120.07	05/05/00	5/15/2000			<200		<200	<50	<50	<50			<50	<50	<100	<100	<100
EW-16	66.45	2115.85	12/04/00	12/11/2000			<100		<100	<50	86	<100			70	<50	<50	<50	<50
EW-16	72.35	2109.95	11/01/01	11/14/2001			<100		<100	<50	<100	<100			<50	<50	<50	<50	<50
EW-16	75.68	2106.62	05/20/02	5/29/2002						<20	47				<40	<20			
EW-16	80.21	2105.31	12/20/2010	1/20/2011			<0.35		<0.36	0.39 Jq	18	<0.37			30	26	<0.20	<0.15	<0.072
EW-17	NA	NA	NA	2/10/1993												<20			
EW-17	50.8	2128.35	04/26/96	4/26/1996			<5		<5	<5	<5	<5			13	26	<5	<5	<5
EW-17	64.44	2114.60	8/19/2011	8/30/2011			<0.35		<0.36	<0.15	<0.46	<0.37			8.2	14	<0.20	<0.15	<0.072
EW-18	NA	NA	NA	2/16/1993												533			
EW-18	NA	NA	NA	3/25/1993												4560			
EW-18	51.60	2130.74	04/11/94	4/21/1994												534			
EW-18	0.00	0.00	03/27/95	3/9/1995			<2		<2	9.1	69	<1			290	270	<1	<1	<1
EW-18	0.00	0.00	06/16/95	6/25/1995			<2 E		<2 E	12 E	<250 E	<1 E			<250 E	160 E	<1	<1	<1
EW-18	0.00	0.00	04/19/96	4/23/1996			<50		<50	<50	55	<50			69	68	<50	<50	<50
EW-18	0.00	0.00	10/21/96	10/24/1996			<1		<1	<0.5	66.3	<0.5			105	72.3	<0.5	<0.5	<0.5
EW-18	0.00	0.00	04/14/97	4/16/1997			<1		<1	<0.5	50.6	<0.5			75.1	88.6	<0.5	<0.5	<0.5
EW-18	0.00	0.00	10/20/97	10/21/1997			<1		<1	11.2	70.8	<0.5			129.5	88.1	<0.5	<0.5	<0.5
EW-18	0.00	0.00	04/21/98	5/5/1998			<0.5		<0.5	12.9	66.2	<0.5			179	124	<0.5	<0.5	<0.5
EW-18	48.74	2133.60	10/13/98	10/22/1998			<0.5		<0.5	<0.5	10.9	<0.5			52.6	64.2	<0.5	<0.5	<0.5

Consolidation Data Summary Table - Groundwater
Beaumont Site 1

	Water Level Data			Volatile Organics																
Sample Location	Depth to Water (feet below ground surface)	Groundwater Elevation (feet above mean sea level)	Elevation Date	Sample Date	1,1-Dichloroethene -ug/L	cis-1,2-Dichloroethene -ug/L	trans-1,2-Dichloroethene -ug/L	1,1-Dichloropropene -ug/L	cis-1,3-Dichloropropene -ug/L	trans-1,3-Dichloropropene -ug/L	1,2-Dichloropropane -ug/L	1,3-Dichloropropane -ug/L	2,2-Dichloropropane -ug/L	1,2-Dibromoethane -ug/L	Dichlorodifluoromethane -ug/L	Ethylbenzene -ug/L	Ethene -ug/L	Ethane -ug/L	Hexachlorobutadiene -ug/L
EW-15	78.19	2105.91	11/6/2009	11/24/2009	8200	81	6.1		<0.30	<0.24	<0.19					<0.26			
EW-15	78.48	2105.62	3/25/2010	4/1/2010	570	20	0.40 Jq		<0.30	<0.24	<0.19					<0.26			
EW-15	77.75	2106.35	5/13/2010	6/18/2010	5900	76	2.1		<0.30	<0.24	<0.19					<0.26	68	68	
EW-15	78.63	2104.92	9/1/2010	9/15/2010	7200	96	3.3		<0.30	<0.24	<0.19					<0.26			
EW-15	77.73	2105.82	12/20/2010	1/11/2011	530	12	<0.10		<0.30	<0.24	<0.19					<0.26	7.50	9.30	
EW-16	86.55	2095.75	10/29/92	9/22/1992	45000														
EW-16	86.55	2095.75	10/29/92	10/1/1992	29000														
EW-16	86.55	2095.75	10/29/92	10/7/1992	2400														
EW-16	NA	NA	NA	3/25/1993	17280														
EW-16	0.00	0.00	03/27/95	3/10/1995	93 E	<12 E	5 E		<0.5 E	<0.5 E	<1 E				<5 E	<1 E			
EW-16	0.00	0.00	06/16/95	6/25/1995	930 E	6.1 E	<1 E		<0.5 E	<0.5 E	<1 E				<5 E	<1			
EW-16	0.00	0.00	04/19/96	4/23/1996	1600	<30	<30		<30	<30	<30								
EW-16	0.00	0.00	10/21/96	10/24/1996	1192		<0.5		<0.5	<0.5	<0.5				<0.5				
EW-16	0.00	0.00	04/17/97	4/15/1997	808		<0.5		<0.5	<0.5	<0.5				<0.5				
EW-16	0.00	0.00	10/20/97	10/21/1997	1224		<0.5		<0.5	<0.5	<0.5				<0.5				
EW-16	0.00	0.00	04/21/98	5/8/1998	1280		<0.5		<0.5	<0.5	<0.5				<0.5				
EW-16	49.88	2132.42	10/13/98	10/23/1998	6000		3.5		<0.5	<0.5	<0.5				<0.5				
EW-16	53.08	2129.22	04/19/99	4/15/1999	<2700	<0.5	<0.5		<0.5	<0.5	<0.5				<2				
EW-16	58.12	2124.18	10/26/99	11/1/1999	4700	14	<5		<5	<5	<5				<20				
EW-16	62.23	2120.07	05/05/00	5/15/2000	4400	<50	<50		<50	<50	<50				<200				
EW-16	66.45	2115.85	12/04/00	12/11/2000	7600	<50	<50		<50	<50	<50				<100				
EW-16	72.35	2109.95	11/01/01	11/14/2001	2900	<50	<50		<50	<50	<50				<100				
EW-16	75.68	2106.62	05/20/02	5/29/2002	2600	<40	<40												
EW-16	80.21	2105.31	12/20/2010	1/20/2011	2100	12	1.0		<0.30	<0.24	<0.19					<0.26	3.20	14.00	
EW-17	NA	NA	NA	2/10/1993	<260														
EW-17	50.8	2128.35	04/26/96	4/26/1996	690	<5	<5		<5	<5	<5								
EW-17	64.44	2114.60	8/19/2011	8/30/2011	220	54	0.23 Jq		<0.30	<0.24	<0.19					<0.26			
EW-18	NA	NA	NA	2/16/1993	9320														
EW-18	NA	NA	NA	3/25/1993	36000														
EW-18	51.60	2130.74	04/11/94	4/21/1994	836														
EW-18	0.00	0.00	03/27/95	3/9/1995	10000	80	<12		<0.5	<0.5	31 E				<5	<1			
EW-18	0.00	0.00	06/16/95	6/25/1995	2900 E	<250 E	6.7 E		<0.5 E	<0.5 E	<1 E				<5 E	<1			
EW-18	0.00	0.00	04/19/96	4/23/1996	6800	<50	<50		<50	<50	<50								
EW-18	0.00	0.00	10/21/96	10/24/1996	6920		<0.5		<0.5	<0.5	<0.5				<0.5				
EW-18	0.00	0.00	04/14/97	4/16/1997	2672		<0.5		<0.5	<0.5	<0.5				<0.5				
EW-18	0.00	0.00	10/20/97	10/21/1997	6760		<0.5		<0.5	<0.5	<0.5				<0.5				
EW-18	0.00	0.00	04/21/98	5/5/1998	10480		<0.5		<0.5	<0.5	<0.5				<0.5				
EW-18	48.74	2133.60	10/13/98	10/22/1998	1700		<0.5		<0.5	<0.5	<0.5				<0.5				

Consolidation Data Summary Table - Groundwater
Beaumont Site 1

	Water Level Data				Volatile Organics														
Sample Location	Depth to Water (feet below ground surface)	Groundwater Elevation (feet above mean sea level)	Elevation Date	Sample Date	2-Hexanone -ug/L	p-Isopropyltoluene -ug/L	Isopropylbenzene -ug/L	Methane -ug/L	Iodomethane (Methyl Iodide) -ug/L	4-Methyl-2-Pentanone -ug/L	Methyl tert-butyl ether (MTBE) -ug/L	Methylene Chloride -ug/L	Naphthalene -ug/L	n-Propylbenzene -ug/L	Styrene -ug/L	Toluene -ug/L	1,1,1,2-Tetrachloroethane -ug/L	1,1,1-Trichloroethane -ug/L	1,1,2-Trichloroethane -ug/L
EW-15	78.19	2105.91	11/6/2009	11/24/2009	<1.2					<0.95	<0.29	0.84 BJkq			<0.22	<0.22		13	29
EW-15	78.48	2105.62	3/25/2010	4/1/2010	<1.2					<0.95	<0.29	0.35 Jq			<0.22	<0.22		<0.12	0.98
EW-15	77.75	2106.35	5/13/2010	6/18/2010	<1.2			51		<0.95	<0.29	1.5 BJkq			<0.22	<0.22		0.58	8.0
EW-15	78.63	2104.92	9/1/2010	9/15/2010	<1.2					<0.95	<0.29	2.2 Jq			<0.22	<0.22		0.52	8.5
EW-15	77.73	2105.82	12/20/2010	1/11/2011	<1.2			10.00		<0.95	<0.43	0.28 BJkq			<0.22	<0.22		0.19 Jq	1.5
EW-16	86.55	2095.75	10/29/92	9/22/1992														<2000	
EW-16	86.55	2095.75	10/29/92	10/1/1992														<2000	
EW-16	86.55	2095.75	10/29/92	10/7/1992														190	
EW-16	NA	NA	NA	3/25/1993														466	
EW-16	0.00	0.00	03/27/95	3/10/1995								4.3 E				<1 E		<110 E	9.2 E
EW-16	0.00	0.00	06/16/95	6/25/1995								<2 E				<1		130 E	5.4 E
EW-16	0.00	0.00	04/19/96	4/23/1996								<100						41	<30
EW-16	0.00	0.00	10/21/96	10/24/1996								<2						59.4	4.2
EW-16	0.00	0.00	04/17/97	4/15/1997								<2						40.8	5
EW-16	0.00	0.00	10/20/97	10/21/1997								<2						40	7.3
EW-16	0.00	0.00	04/21/98	5/8/1998								<0.5						38.4	4.9
EW-16	49.88	2132.42	10/13/98	10/23/1998								<0.5						81	19.7
EW-16	53.08	2129.22	04/19/99	4/15/1999								<2						54	<0.5
EW-16	58.12	2124.18	10/26/99	11/1/1999								<20						59	15
EW-16	62.23	2120.07	05/05/00	5/15/2000								<200						<100	<50
EW-16	66.45	2115.85	12/04/00	12/11/2000								<200						69	<50
EW-16	72.35	2109.95	11/01/01	11/14/2001								<200						<50	<50
EW-16	75.68	2106.62	05/20/02	5/29/2002								<20				<32		<40	<40
EW-16	80.21	2105.31	12/20/2010	1/20/2011	<1.2			4.40		<0.95	<0.43	0.60 BJkq			<0.22	<0.22		0.71	9.5
EW-17	NA	NA	NA	2/10/1993														<60	
EW-17	50.8	2128.35	04/26/96	4/26/1996								<20						28	<5
EW-17	64.44	2114.60	8/19/2011	8/30/2011	<1.2					<0.95	1.1 Jq	0.31 Jq			<0.22	0.30 Jq		<0.12	0.94
EW-18	NA	NA	NA	2/16/1993														213	
EW-18	NA	NA	NA	3/25/1993														918	
EW-18	51.60	2130.74	04/11/94	4/21/1994														124	
EW-18	0.00	0.00	03/27/95	3/9/1995								6.3				<1		590	27
EW-18	0.00	0.00	06/16/95	6/25/1995								<2.2 E				<1		290 E	<125 E
EW-18	0.00	0.00	04/19/96	4/23/1996								<200						140	<50
EW-18	0.00	0.00	10/21/96	10/24/1996								<2						141	15.9
EW-18	0.00	0.00	04/14/97	4/16/1997								<2						135	26.6
EW-18	0.00	0.00	10/20/97	10/21/1997								<2						147.6	33.4
EW-18	0.00	0.00	04/21/98	5/5/1998								<0.5						155	24.3
EW-18	48.74	2133.60	10/13/98	10/22/1998								<0.5						58.6	17.1

Consolidation Data Summary Table - Groundwater
Beaumont Site 1

	Water Level Data				Volatile Organics													
Sample Location	Depth to Water (feet below ground surface)	Groundwater Elevation (feet above mean sea level)	Elevation Date	Sample Date	1,2,3-Trichlorobenzene -ug/L	1,2,4-Trichlorobenzene -ug/L	Trichloroethene -ug/L	1,2,3-Trichloropropane -ug/L	Trichlorofluoromethane -ug/L	1,1,2-Trichloro-1,2,2-Trifluoroethane -ug/L	1,2,4-Trimethylbenzene -ug/L	1,3,5-Trimethylbenzene -ug/L	1,1,2,2-Tetrachloroethane -ug/L	Tetrachloroethene (PCE) -ug/L	Vinyl Acetate -ug/L	Vinyl Chloride -ug/L	m,p-Xylenes -ug/L	o-Xylene -ug/L
EW-15	78.19	2105.91	11/6/2009	11/24/2009			2100	<0.29	<0.16				<0.29	7.9	<0.48	1.1	<0.36	<0.41
EW-15	78.48	2105.62	3/25/2010	4/1/2010			120	<0.29	<0.16				<0.29	0.25 Jq	<0.48	0.89	<0.36	<0.41
EW-15	77.75	2106.35	5/13/2010	6/18/2010			1100	<0.29	<0.16				<0.29	3.3	<0.48	4.3	<0.36	<0.41
EW-15	78.63	2104.92	9/1/2010	9/15/2010			1300	<0.29	<0.16				<0.29	2.1	<0.48	4.8	<0.36	<0.41
EW-15	77.73	2105.82	12/20/2010	1/11/2011			130	<0.29	<0.16				<0.29	0.30 Jq	<0.48	0.31 Jq	<0.36	<0.41
EW-16	86.55	2095.75	10/29/92	9/22/1992			4200							<6000				
EW-16	86.55	2095.75	10/29/92	10/1/1992			4400							<6000				
EW-16	86.55	2095.75	10/29/92	10/7/1992			<200							<300				
EW-16	NA	NA	NA	3/25/1993			656							<2000				
EW-16	0.00	0.00	03/27/95	3/10/1995			110 E		<5 E				<1 E	2.8 E		<0.5 E	<1 E	<1 E
EW-16	0.00	0.00	06/16/95	6/25/1995			700 E		<5 E				<1 E	1.9 E		<0.5 E	<1	<1
EW-16	0.00	0.00	04/19/96	4/23/1996			1000		<30	<30			<30	<30		<30		
EW-16	0.00	0.00	10/21/96	10/24/1996			1616		<0.5				<0.5	3.9		<0.5		
EW-16	0.00	0.00	04/17/97	4/15/1997			1208		<0.5				<0.5	3.1		<0.5		
EW-16	0.00	0.00	10/20/97	10/21/1997			1152		<0.5				<0.5	<0.5		<0.5		
EW-16	0.00	0.00	04/21/98	5/8/1998			1304		<0.5				<0.5	3.9		<0.5		
EW-16	49.88	2132.42	10/13/98	10/23/1998			2784		<0.5				<0.5	5.3		<0.5		
EW-16	53.08	2129.22	04/19/99	4/15/1999			1200		<2				<0.5	<0.5		<0.5		
EW-16	58.12	2124.18	10/26/99	11/1/1999			1800		<20				<5	<5		<5		
EW-16	62.23	2120.07	05/05/00	5/15/2000			1400		<200	<500			<50	<50		<50		
EW-16	66.45	2115.85	12/04/00	12/11/2000			2100		<100	<200			<50	<50		<50		
EW-16	72.35	2109.95	11/01/01	11/14/2001			1200		<100	<200			<50	<50		<50		
EW-16	75.68	2106.62	05/20/02	5/29/2002			1600				<40			<40		<40		<20
EW-16	80.21	2105.31	12/20/2010	1/20/2011			390	<0.29	<0.16				<0.29	0.77	<0.48	0.22 Jq	<0.36	<0.41
EW-17	NA	NA	NA	2/10/1993			<40							<20				
EW-17	50.8	2128.35	04/26/96	4/26/1996			360		<5	<5			<5	<5		<5		
EW-17	64.44	2114.60	8/19/2011	8/30/2011			150	<0.29	<0.16				<0.29	0.37 Jq	<0.48	0.34 Jq	<0.36	<0.41
EW-18	NA	NA	NA	2/16/1993			91							33.6				
EW-18	NA	NA	NA	3/25/1993			1746							<2000				
EW-18	51.60	2130.74	04/11/94	4/21/1994														
EW-18	0.00	0.00	03/27/95	3/9/1995			2800		<5				<1	15		0.61	<1	<1
EW-18	0.00	0.00	06/16/95	6/25/1995			1300 E		<5 E				<1 E	13 E		0.81 E	<1	<1
EW-18	0.00	0.00	04/19/96	4/23/1996			1200		<50	<50			<50	<50		<50		
EW-18	0.00	0.00	10/21/96	10/24/1996			1874		<0.5				<0.5	12.8		<0.5		
EW-18	0.00	0.00	04/14/97	4/16/1997			1264		<0.5				<0.5	19.6		<0.5		
EW-18	0.00	0.00	10/20/97	10/21/1997			1354		<0.5				<0.5	8.6		<0.5		
EW-18	0.00	0.00	04/21/98	5/5/1998			2672		<0.5				<0.5	10.1		<0.5		
EW-18	48.74	2133.60	10/13/98	10/22/1998			624		<0.5				<0.5	4		<0.5		

Consolidation Data Summary Table - Groundwater
Beaumont Site 1

	Water Level Data				Volatile Organics														
Sample Location	Depth to Water (feet below ground surface)	Groundwater Elevation (feet above mean sea level)	Elevation Date	Sample Date	1,4-Dioxane -ug/L	N-Nitrosodimethylamine -ng/L	Acetone -ug/L	Bromodichloromethane -ug/L	2-Butanone -ug/L	Bromobenzene -ug/L	Bromochloromethane -ug/L	Bromomethane -ug/L	Bromoform -ug/L	n-Butylbenzene -ug/L	sec-Butylbenzene -ug/L	tert-Butylbenzene -ug/L	Benzene -ug/L	Carbon Disulfide -ug/L	Chlorobenzene -ug/L
EW-18	53.00	2129.34	04/19/99	4/15/1999				<0.5				<2	<2						<0.5
EW-18	56.90	2125.44	10/26/99	11/1/1999				<5				<20	<20						<5
EW-18	60.95	2121.39	05/05/00	5/15/2000				<25				<100	<100						<25
EW-18	65.78	2116.56	12/04/00	12/11/2000				<50				<50	<50						<25
EW-18	71.70	2110.64	11/01/01	11/9/2001				<100				<100	<100						<50
EW-18	74.73	2107.61	05/20/02	5/28/2002															
EW-18	78.36	2106.62	12/20/2010	1/19/2011	520 Je		<5.0	<0.11	<1.2			<0.48	<0.50				3.1	<0.36	0.46 Jq
EW-20	72.76	2114.69	12/5/2011	10/18/2011	500 Je		<5.0	<0.11	<1.2			<0.48	<0.50				1.9	<0.36	<0.23
EW-20	72.76	2114.69	12/5/2011	10/21/2011	370 Je		<5.0	<0.11	<1.2			<0.48	<0.50				1.5	<0.36	0.49 Jq
EW-20	72.76	2114.69	12/5/2011	10/27/2011	360		<5.0	<0.11	<1.2			<0.48	<0.50				1.7	<0.36	0.47 Jq
F33-TW01	6.93	1955.39	8/13/2008	8/18/2008	3		<5	<0.2	<5			<0.2	<0.3				<0.2	<0.2	<0.2
F33-TW01	NA	NA	12/4/2008	11/6/2008	3		<5	<0.2	<5			<0.2	<0.3				<0.2	<0.2	<0.2
F33-TW02	6.97	1952.78	8/13/2008	8/18/2008	2		<5	<0.2	<5			<0.2	<0.3				<0.2	<0.2	<0.2
F33-TW02	6.1	1953.65	12/4/2008	11/6/2008	3.9		<5	<0.2	<5			<0.2	<0.3				<0.2	<0.2	<0.2
F33-TW02	3.34	1956.41	2/26/2009	3/23/2009	1.9		<5	<0.2	<5			<0.2	<0.3				<0.2	<0.2	<0.2
F33-TW02	4.93	1954.82	5/11/2009	6/12/2009	4.2		<9.1	<0.33	<6.9	<0.33	<0.69	<4.3	<0.55	<0.28	<0.20	<0.28	<0.28	<1.9	<0.22
F33-TW02	7.03	1952.72	8/12/2009	8/20/2009	4.5		<5	<0.11	<1.2			<0.48	<0.13				<0.14	<0.36	<0.23
F33-TW02	7.47	1952.28	11/9/2009	11/17/2009	4.6		<5.0	<0.11	<1.2			<0.48	<0.13				<0.14	<0.36	<0.23
F33-TW02	3.87	1955.88	3/26/2010	3/31/2010	3.0		<5.0	<0.11	<1.2			<0.48	<0.13				<0.14	<0.36	<0.23
F33-TW02	4.49	1955.26	5/14/2010	5/6/2010	3.1		<5.0	<0.11	<1.2			<0.48	<0.13				<0.14	<0.36	<0.23
F33-TW02	6.41	1953.34	9/2/2010	9/14/2010	4.0		<5.0	<0.11	<1.2			<0.48	<0.13				<0.14	<0.36	<0.23
F33-TW02	5.47	1954.28	12/15/2010	1/7/2011	4.0		<5.0	<0.11	<1.2			<0.48	<0.50				<0.14	<0.36	<0.23
F33-TW02	5.34	1954.41	6/2/2011	6/8/2011	3.0		<5.0	<0.11	<1.2			<0.48	<0.50				<0.14	<0.36	<0.23
F33-TW02	5.98	1953.77	5/21/2012	6/14/2012	3.4 Jc		<5.0	<0.11	<1.2			<0.48	<0.50				<0.14	<0.36	<0.23
F33-TW02	7.23	1952.52	5/14/2013	6/4/2013	3.9		<5.0	<0.11	<1.2			<0.48	<0.50				<0.14	<0.36	<0.23
F33-TW02	7.36	1952.39	5/9/2014	5/28/2014	4.27		<10	<0.5	<5.0	<0.5	<0.5	<1.5	<2.5	<0.5	<0.5	<0.5	<0.5	<0.5	<0.5
F33-TW02	5	1954	5/12/2015	6/2/2015	3.81		<10.0	<0.500	<5.00	<0.500	<0.500	<1.50	<2.50	<0.500	<0.500	<0.500	<0.500	<0.500	<0.500
F33-TW03	5.56	1950.23	8/13/2008	8/18/2008	3.8		<5	<0.2	<5			<0.2	<0.3				<0.2	<0.2	<0.2
F33-TW03	4.28	1951.51	12/4/2008	11/6/2008	3.1		<5	<0.2	<5			<0.2	<0.3				<0.2	<0.2	<0.2
F33-TW03	3.40	1952.39	2/26/2009	3/23/2009	2.3		<5	<0.2	<5			<0.2	<0.3				<0.2	<0.2	<0.2
F33-TW03	4.13	1951.66	5/11/2009	6/12/2009	5.1		<9.1	<0.33	<6.9	<0.33	<0.69	<4.3	<0.55	<0.28	<0.20	<0.28	<0.28	<1.9	<0.22
F33-TW03	5.62	1950.17	8/12/2009	8/20/2009	6.2		<5	<0.11	<1.2			<0.48	<0.13				<0.14	<0.36	<0.23
F33-TW03	5.92	1949.87	11/9/2009	11/17/2009	5.0		<5.0	<0.11	<1.2			<0.48	<0.13				<0.14	<0.36	<0.23
F33-TW03	4.45	1951.34	3/26/2010	3/31/2010	3.9		<5.0	<0.11	<1.2			<0.48	<0.13				<0.14	<0.36	<0.23
F33-TW03	4.69	1951.1	5/14/2010	5/6/2010	4.6		<5.0	<0.11	<1.2			<0.48	<0.13				<0.14	<0.36	<0.23
F33-TW03	5.36	1950.43	9/2/2010	9/14/2010	5.1		<5.0	<0.11	<1.2			<0.48	<0.13				<0.14	<0.36	<0.23
F33-TW03	4.79	1951.00	12/15/2010	1/13/2011	3.0		<5.0	<0.11	<1.2			<0.48	<0.50				<0.14	<0.36	<0.23
F33-TW03	5.87	1949.92	6/2/2011	6/8/2011	2.8		<5.0	<0.11	<1.2			<0.48	<0.50				<0.14	<0.36	<0.23

Consolidation Data Summary Table - Groundwater
Beaumont Site 1

	Water Level Data				Volatile Organics														
Sample Location	Depth to Water (feet below ground surface)	Groundwater Elevation (feet above mean sea level)	Elevation Date	Sample Date	2-Chlorotoluene -ug/L	4-Chlorotoluene -ug/L	Chloroethane -ug/L	2-Chloroethyl Vinyl Ether -ug/L	Chloromethane -ug/L	Carbon Tetrachloride -ug/L	Chloroform -ug/L	Dibromochloromethane -ug/L	1,2-Dibromo-3-Chloropropane -ug/L	Dibromomethane -ug/L	1,1-Dichloroethane -ug/L	1,2-Dichloroethane -ug/L	1,2-Dichlorobenzene -ug/L	1,3-Dichlorobenzene -ug/L	1,4-Dichlorobenzene -ug/L
EW-18	53.00	2129.34	04/19/99	4/15/1999			<2		<2	<0.5	<0.5	<0.5			31	34	<1	<1	<1
EW-18	56.90	2125.44	10/26/99	11/1/1999			<20		<20	<5	<5	<5			22	34	<10	<10	<10
EW-18	60.95	2121.39	05/05/00	5/15/2000			<100		<100	<25	<25	<25			<25	32	<50	<50	<50
EW-18	65.78	2116.56	12/04/00	12/11/2000			<50		<50	<25	<25	<50			140	87	<25	<25	<25
EW-18	71.70	2110.64	11/01/01	11/9/2001			<100		<100	<50	<100	<100			110	110	<50	<50	<50
EW-18	74.73	2107.61	05/20/02	5/28/2002						<50	<100				230	190			
EW-18	78.36	2106.62	12/20/2010	1/19/2011			1.2		<0.36	1.4	18	<0.37			190	210	<0.20	<0.15	<0.072
EW-20	72.76	2114.69	12/5/2011	10/18/2011			<0.35		<0.36	3.5	22	<0.37			200	220	<0.20	<0.15	<0.072
EW-20	72.76	2114.69	12/5/2011	10/21/2011			<0.35		<0.36	5.0	35	<0.37			110 Jq	70	<0.20	<0.15	<0.072
EW-20	72.76	2114.69	12/5/2011	10/27/2011			<0.35		<0.36	5.6	34	<0.37			130	88	<0.20	<0.15	<0.072
F33-TW01	6.93	1955.39	8/13/2008	8/18/2008			<0.2		<0.2	<0.2	<0.2	<0.2			<0.2	<0.2			
F33-TW01	NA	NA	12/4/2008	11/6/2008			<0.2		<0.2	<0.2	<0.2	<0.2			<0.2	<0.2			
F33-TW02	6.97	1952.78	8/13/2008	8/18/2008			<0.2		<0.2	<0.2	<0.2	<0.2			<0.2	<0.2			
F33-TW02	6.1	1953.65	12/4/2008	11/6/2008			<0.2		<0.2	<0.2	<0.2	<0.2			<0.2	<0.2			
F33-TW02	3.34	1956.41	2/26/2009	3/23/2009			<0.2		<0.2	<0.2	<0.2	<0.2			<0.2	<0.2			
F33-TW02	4.93	1954.82	5/11/2009	6/12/2009	<0.55	<0.21	<1.3		<0.49	<0.43	<0.33	<0.48	<3.1	<0.59	<0.37	<0.31	<0.27	<0.28	<0.21
F33-TW02	7.03	1952.72	8/12/2009	8/20/2009			<0.35		<0.36	<0.15	<0.17	<0.37			<0.098	<0.21	<0.2	<0.15	<0.072
F33-TW02	7.47	1952.28	11/9/2009	11/17/2009			<0.35		<0.36	<0.15	<0.17	<0.37			<0.098	<0.21	<0.20	<0.15	<0.072
F33-TW02	3.87	1955.88	3/26/2010	3/31/2010			<0.35		<0.36	<0.15	<0.17	<0.37			<0.098	<0.21	<0.20	<0.15	<0.072
F33-TW02	4.49	1955.26	5/14/2010	5/6/2010			<0.35		<0.36	<0.15	<0.17	<0.37			<0.098	<0.21	<0.20	<0.15	<0.072
F33-TW02	6.41	1953.34	9/2/2010	9/14/2010			<0.35		<0.36	<0.15	<0.17	<0.37			<0.098	<0.21	<0.20	<0.15	<0.072
F33-TW02	5.47	1954.28	12/15/2010	1/7/2011			<0.35		<0.36	<0.15	<0.46	<0.37			<0.098	<0.21	<0.20	<0.15	<0.072
F33-TW02	5.34	1954.41	6/2/2011	6/8/2011			<0.35		<0.36	<0.15	<0.46	<0.37			<0.098	<0.21	<0.20	<0.15	<0.072
F33-TW02	5.98	1953.77	5/21/2012	6/14/2012			<0.35		<0.36	<0.15	<0.46	<0.37			<0.098	<0.21	<0.20	<0.15	<0.072
F33-TW02	7.23	1952.52	5/14/2013	6/4/2013			<0.35		<0.36	<0.15	<0.46	<0.37			<0.098	<0.21	<0.20	<0.15	<0.072
F33-TW02	7.36	1952.39	5/9/2014	5/28/2014	<0.5	<0.5	<1.5	<2.5	<1.5	<0.5	<0.5	<0.5	<2.5	<0.5	<0.5	<0.5	<0.5	<0.5	<0.5
F33-TW02	5	1954	5/12/2015	6/2/2015	<0.500	<0.500	<1.50	<2.50	<1.50	<0.500	<0.500	<0.500	<2.50	<0.500	<0.500	<0.500	<0.500	<0.500	<0.500
F33-TW03	5.56	1950.23	8/13/2008	8/18/2008			<0.2		2.5	<0.2	<0.2	<0.2			0.22 Jq	<0.2			
F33-TW03	4.28	1951.51	12/4/2008	11/6/2008			<0.2		<0.2	<0.2	<0.2	<0.2			<0.2	<0.2			
F33-TW03	3.40	1952.39	2/26/2009	3/23/2009			<0.2		<0.2	<0.2	<0.2	<0.2			<0.2	<0.2			
F33-TW03	4.13	1951.66	5/11/2009	6/12/2009	<0.55	<0.21	<1.3		<0.49	<0.43	<0.33	<0.48	<3.1	<0.59	<0.37	<0.31	<0.27	<0.28	<0.21
F33-TW03	5.62	1950.17	8/12/2009	8/20/2009			<0.35		<0.36	<0.15	<0.17	<0.37			0.25 Jq	<0.21	<0.2	<0.15	<0.072
F33-TW03	5.92	1949.87	11/9/2009	11/17/2009			<0.35		<0.36	<0.15	<0.17	<0.37			0.12 Jq	<0.21	<0.20	<0.15	<0.072
F33-TW03	4.45	1951.34	3/26/2010	3/31/2010			<0.35		<0.36	<0.15	<0.17	<0.37			<0.098	<0.21	<0.20	<0.15	<0.072
F33-TW03	4.69	1951.1	5/14/2010	5/6/2010			<0.35		<0.36	<0.15	<0.17	<0.37			<0.098	<0.21	<0.20	<0.15	<0.072
F33-TW03	5.36	1950.43	9/2/2010	9/14/2010			<0.35		<0.36	<0.15	<0.17	<0.37			0.18 Jq	<0.21	<0.20	<0.15	<0.072
F33-TW03	4.79	1951.00	12/15/2010	1/13/2011			<0.35		<0.36	<0.15	<0.46	<0.37			<0.098	<0.21	<0.20	<0.15	<0.072
F33-TW03	5.87	1949.92	6/2/2011	6/8/2011			<0.35		<0.36	<0.15	<0.46	<0.37			<0.098	<0.21	<0.20	<0.15	<0.072

Consolidation Data Summary Table - Groundwater
Beaumont Site 1

	Water Level Data			Volatile Organics															
Sample Location	Depth to Water (feet below ground surface)	Groundwater Elevation (feet above mean sea level)	Elevation Date	Sample Date	1,1-Dichloroethene -ug/L	cis-1,2-Dichloroethene -ug/L	trans-1,2-Dichloroethene -ug/L	1,1-Dichloropropene -ug/L	cis-1,3-Dichloropropene -ug/L	trans-1,3-Dichloropropene -ug/L	1,2-Dichloropropane -ug/L	1,3-Dichloropropane -ug/L	2,2-Dichloropropane -ug/L	1,2-Dibromoethane -ug/L	Dichlorodifluoromethane -ug/L	Ethylbenzene -ug/L	Ethene -ug/L	Ethane -ug/L	Hexachlorobutadiene -ug/L
EW-18	53.00	2129.34	04/19/99	4/15/1999	1100	6.9	<0.5		<0.5	<0.5	<0.5				<2				
EW-18	56.90	2125.44	10/26/99	11/1/1999	1100	5.6	<5		<5	<5	<5				<20				
EW-18	60.95	2121.39	05/05/00	5/15/2000	1100	<25	<25		<25	<25	<25				<100				
EW-18	65.78	2116.56	12/04/00	12/11/2000	6100	31	<25		<25	<25	<25				<50				
EW-18	71.70	2110.64	11/01/01	11/9/2001	4000	<50	<50		<50	<50	<50				<100				
EW-18	74.73	2107.61	05/20/02	5/28/2002	8800	<100	<100												
EW-18	78.36	2106.62	12/20/2010	1/19/2011	6900	84	4.2		<0.30	<0.24	<0.19					<0.26	49.00	110.00	
EW-20	72.76	2114.69	12/5/2011	10/18/2011	6600	52	3.2		<0.30	<0.24	<0.19					<0.26			
EW-20	72.76	2114.69	12/5/2011	10/21/2011	5200	29	2.6		<0.30	<0.24	<0.19					<0.26			
EW-20	72.76	2114.69	12/5/2011	10/27/2011	6300	34	2.9		<0.30	<0.24	<0.19					<0.26			
F33-TW01	6.93	1955.39	8/13/2008	8/18/2008	0.55 Jq	0.2 Jq	<0.2		<0.2	<0.2	<0.2					<0.2	<0.6	<0.6	
F33-TW01	NA	NA	12/4/2008	11/6/2008	0.45 Jq	<0.2	<0.2		<0.2	<0.2	<0.2					<0.2	<0.6	<0.6	
F33-TW02	6.97	1952.78	8/13/2008	8/18/2008	0.34 Jq	<0.2	<0.2		<0.2	<0.2	<0.2					<0.2	<0.6	<0.6	
F33-TW02	6.1	1953.65	12/4/2008	11/6/2008	0.57 Jq	0.29 Jq	<0.2		<0.2	<0.2	<0.2					<0.2	<0.6	<0.6	
F33-TW02	3.34	1956.41	2/26/2009	3/23/2009	<0.2	<0.2	<0.2		<0.2	<0.2	<0.2					<0.2	<0.6	<0.6	
F33-TW02	4.93	1954.82	5/11/2009	6/12/2009	<0.40	<0.49	<0.40	<0.26	<0.28	<0.36	<0.38	<0.38	<0.46	<0.47	<0.49	<0.22	<0.0933	<0.00547	
F33-TW02	7.03	1952.72	8/12/2009	8/20/2009	0.37 Jq	0.29 Jq	<0.1		<0.3	<0.24	<0.19					<0.26	0.032	<0.005	
F33-TW02	7.47	1952.28	11/9/2009	11/17/2009	0.51	0.22 Jq	<0.10		<0.30	<0.24	<0.19					<0.26	<0.01	<0.01	
F33-TW02	3.87	1955.88	3/26/2010	3/31/2010	<0.12	<0.18	<0.10		<0.30	<0.24	<0.19					<0.26	0.02 Jq	<0.01	
F33-TW02	4.49	1955.26	5/14/2010	5/6/2010	<0.12	<0.18	<0.10		<0.30	<0.24	<0.19					<0.26	<0.02	<0.01	
F33-TW02	6.41	1953.34	9/2/2010	9/14/2010	0.35 Jq	0.22 Jq	<0.10		<0.30	<0.24	<0.19					<0.26	<0.02	<0.01	
F33-TW02	5.47	1954.28	12/15/2010	1/7/2011	<0.12	<0.18	<0.10		<0.30	<0.24	<0.19					<0.26	<0.02	<0.01	
F33-TW02	5.34	1954.41	6/2/2011	6/8/2011	<0.12	<0.18	<0.10		<0.30	<0.24	<0.19					<0.26	<0.014	<0.005	
F33-TW02	5.98	1953.77	5/21/2012	6/14/2012	<0.12	<0.18	<0.10		<0.30	<0.24	<0.19					<0.26	<0.014	<0.0090	
F33-TW02	7.23	1952.52	5/14/2013	6/4/2013	0.41 Jq	0.25 Jq	<0.10		<0.30	<0.24	<0.19					<0.26	<0.014	<0.0090	
F33-TW02	7.36	1952.39	5/9/2014	5/28/2014	<0.5	<0.5	<0.5	<0.5	<0.5	<0.5	<0.5	<0.5	<0.5	<0.5	<1.5	<0.5			<1.5
F33-TW02	5	1954	5/12/2015	6/2/2015	<0.500	<0.500	<0.500	<0.500	<0.500	<0.500	<0.500	<0.500	<0.500	<0.500	<1.50	<0.500			<1.50
F33-TW03	5.56	1950.23	8/13/2008	8/18/2008	1.4	0.21 Jq	<0.2		<0.2	<0.2	<0.2					<0.2	<0.6	<0.6	
F33-TW03	4.28	1951.51	12/4/2008	11/6/2008	0.51 Jq	<0.2	<0.2		<0.2	<0.2	<0.2					<0.2	<0.6	<0.6	
F33-TW03	3.40	1952.39	2/26/2009	3/23/2009	0.8 Jq	0.24 Jq	<0.2		<0.2	<0.2	<0.2					<0.2	<0.6	<0.6	
F33-TW03	4.13	1951.66	5/11/2009	6/12/2009	<0.40	<0.49	<0.40	<0.26	<0.28	<0.36	<0.38	<0.38	<0.46	<0.47	<0.49	<0.22	<0.0933	<0.00547	
F33-TW03	5.62	1950.17	8/12/2009	8/20/2009	1.2	0.3 Jq	<0.1		<0.3	<0.24	<0.19					<0.26	0.003 Jq	<0.001	
F33-TW03	5.92	1949.87	11/9/2009	11/17/2009	0.74	0.19 Jq	<0.10		<0.30	<0.24	<0.19					<0.26	<0.01	<0.01	
F33-TW03	4.45	1951.34	3/26/2010	3/31/2010	0.42 Jq	0.23 Jq	<0.10		<0.30	<0.24	<0.19					<0.26	<0.01	<0.01	
F33-TW03	4.69	1951.1	5/14/2010	5/6/2010	0.54	0.21 Jq	<0.10		<0.30	<0.24	<0.19					<0.26	<0.02	<0.01	
F33-TW03	5.36	1950.43	9/2/2010	9/14/2010	0.99	0.24 Jq	<0.10		<0.30	<0.24	<0.19					<0.26	<0.02	<0.01	
F33-TW03	4.79	1951.00	12/15/2010	1/13/2011	<0.12	<0.18	<0.10		<0.30	<0.24	<0.19					<0.26	<0.02	<0.01	
F33-TW03	5.87	1949.92	6/2/2011	6/8/2011	<0.12	<0.18	<0.10		<0.30	<0.24	<0.19					<0.26	<0.014	<0.005	

Consolidation Data Summary Table - Groundwater
Beaumont Site 1

	Water Level Data				Volatile Organics														
Sample Location	Depth to Water (feet below ground surface)	Groundwater Elevation (feet above mean sea level)	Elevation Date	Sample Date	2-Hexanone -ug/L	p-Isopropyltoluene -ug/L	Isopropylbenzene -ug/L	Methane -ug/L	Iodomethane (Methyl Iodide) -ug/L	4-Methyl-2-Pentanone -ug/L	Methyl tert-butyl ether (MTBE) -ug/L	Methylene Chloride -ug/L	Naphthalene -ug/L	n-Propylbenzene -ug/L	Styrene -ug/L	Toluene -ug/L	1,1,1,2-Tetrachloroethane -ug/L	1,1,1-Trichloroethane -ug/L	1,1,2-Trichloroethane -ug/L
EW-18	53.00	2129.34	04/19/99	4/15/1999								<2						41	14
EW-18	56.90	2125.44	10/26/99	11/1/1999								<20						27	10
EW-18	60.95	2121.39	05/05/00	5/15/2000								<100						<50	<25
EW-18	65.78	2116.56	12/04/00	12/11/2000								<100						59	<25
EW-18	71.70	2110.64	11/01/01	11/9/2001								<200						<50	<50
EW-18	74.73	2107.61	05/20/02	5/28/2002								<50				<80		<100	<100
EW-18	78.36	2106.62	12/20/2010	1/19/2011	<1.2			4.50 Bk		<0.95	<0.43	1.8 BJkq			<0.22	0.22 Jq		1.9	13
EW-20	72.76	2114.69	12/5/2011	10/18/2011	<1.2					<0.95	<0.43	0.57 BJkq			<0.22	0.39 Jq		3.6	19
EW-20	72.76	2114.69	12/5/2011	10/21/2011	<1.2					<0.95	<0.43	1.3 BJkq			<0.22	<0.22		3.0	14
EW-20	72.76	2114.69	12/5/2011	10/27/2011	<1.2					<0.95	<0.43	0.91 BJkq			<0.22	<0.22		3.6	14
F33-TW01	6.93	1955.39	8/13/2008	8/18/2008	<5			55		<5	<0.2	<0.5			<0.2	<0.2		<0.2	<0.2
F33-TW01	NA	NA	12/4/2008	11/6/2008	<5			4		<5	<0.2	<0.5			<0.2	<0.2		<0.2	<0.2
F33-TW02	6.97	1952.78	8/13/2008	8/18/2008	<5			150		<5	<0.2	<0.5			<0.2	<0.2		<0.2	<0.2
F33-TW02	6.1	1953.65	12/4/2008	11/6/2008	<5			98		<5	<0.2	<0.5			<0.2	<0.2		<0.2	<0.2
F33-TW02	3.34	1956.41	2/26/2009	3/23/2009	<5			37		<5	<0.2	<0.5			<0.2	<0.2		<0.2	<0.2
F33-TW02	4.93	1954.82	5/11/2009	6/12/2009	<6.9	<0.26	<0.23	49.7		<4.4	<0.30	<2.6	<2.5	<0.79	<0.30	<0.33	<0.35	<0.45	<0.54
F33-TW02	7.03	1952.72	8/12/2009	8/20/2009	<1.2			110		<0.95	<0.29	<0.15			<0.22	<0.22		<0.12	<0.31
F33-TW02	7.47	1952.28	11/9/2009	11/17/2009	<1.2			120		<0.95	<0.29	<0.15			<0.22	<0.22		<0.12	<0.31
F33-TW02	3.87	1955.88	3/26/2010	3/31/2010	<1.2			71		<0.95	<0.29	<0.15			<0.22	<0.22		<0.12	<0.31
F33-TW02	4.49	1955.26	5/14/2010	5/6/2010	<1.2			94		<0.95	<0.29	0.38 Jq			<0.22	<0.22		<0.12	<0.31
F33-TW02	6.41	1953.34	9/2/2010	9/14/2010	<1.2			110		<0.95	<0.29	<0.15			<0.22	<0.22		<0.12	<0.31
F33-TW02	5.47	1954.28	12/15/2010	1/7/2011	<1.2			130.00		<0.95	<0.43	0.41 BJakq			<0.22	<0.22		<0.12	<0.31
F33-TW02	5.34	1954.41	6/2/2011	6/8/2011	<1.2			160		<0.95	<0.43	<0.15			<0.22	<0.22		<0.12	<0.31
F33-TW02	5.98	1953.77	5/21/2012	6/14/2012	<1.2			70		<0.95	<0.43	<0.15			<0.22	<0.22		<0.12	<0.31
F33-TW02	7.23	1952.52	5/14/2013	6/4/2013	<1.2			51		<0.95	<0.43	<0.15			<0.22	<0.22		<0.12	<0.31
F33-TW02	7.36	1952.39	5/9/2014	5/28/2014	<2.5	<0.5	<0.5		<0.5	<2.5	<0.5	<2.0	<0.5	<0.5	<0.5	<0.5	<0.5	<0.5	<0.5
F33-TW02	5	1954	5/12/2015	6/2/2015	<2.50	<0.500	<0.500		<0.500	<2.50	<0.500	<2.00	<0.500	<0.500	<0.500	<0.500	<0.500	<0.500	<0.500
F33-TW03	5.56	1950.23	8/13/2008	8/18/2008	<5			16		<5	<0.2	<0.5			<0.2	<0.2		<0.2	<0.2
F33-TW03	4.28	1951.51	12/4/2008	11/6/2008	<5			270		<5	<0.2	<0.5			<0.2	0.24 Jq		<0.2	<0.2
F33-TW03	3.40	1952.39	2/26/2009	3/23/2009	<5			75		<5	<0.2	<0.5			<0.2	<0.2		<0.2	<0.2
F33-TW03	4.13	1951.66	5/11/2009	6/12/2009	<6.9	<0.26	<0.23	213		<4.4	<0.30	<2.6	<2.5	<0.79	<0.30	<0.33	<0.35	<0.45	<0.54
F33-TW03	5.62	1950.17	8/12/2009	8/20/2009	<1.2			33		<0.95	<0.29	0.24 BJkq			<0.22	<0.22		<0.12	<0.31
F33-TW03	5.92	1949.87	11/9/2009	11/17/2009	<1.2			110		<0.95	<0.29	<0.15			<0.22	<0.22		<0.12	<0.31
F33-TW03	4.45	1951.34	3/26/2010	3/31/2010	<1.2			170		<0.95	<0.29	<0.15			<0.22	<0.22		<0.12	<0.31
F33-TW03	4.69	1951.1	5/14/2010	5/6/2010	<1.2			130		<0.95	<0.29	1.2 Jq			<0.22	<0.22		<0.12	<0.31
F33-TW03	5.36	1950.43	9/2/2010	9/14/2010	<1.2			110		<0.95	<0.29	<0.15			<0.22	<0.22		<0.12	<0.31
F33-TW03	4.79	1951.00	12/15/2010	1/13/2011	<1.2			8.50		<0.95	<0.43	0.23 BJkq			<0.22	<0.22		<0.12	<0.31
F33-TW03	5.87	1949.92	6/2/2011	6/8/2011	<1.2			100		<0.95	<0.43	<0.15			<0.22	<0.22		<0.12	<0.31

Consolidation Data Summary Table - Groundwater
Beaumont Site 1

	Water Level Data				Volatile Organics														
Sample Location	Depth to Water (feet below ground surface)	Groundwater Elevation (feet above mean sea level)	Elevation Date	Sample Date	1,2,3-Trichlorobenzene -ug/L	1,2,4-Trichlorobenzene -ug/L	Trichloroethene -ug/L	1,2,3-Trichloropropane -ug/L	Trichlorofluoromethane -ug/L	1,1,2-Trichloro-1,2,2-Trifluoroethane -ug/L	1,2,4-Trimethylbenzene -ug/L	1,3,5-Trimethylbenzene -ug/L	1,1,2,2-Tetrachloroethane -ug/L	Tetrachloroethene (PCE) -ug/L	Vinyl Acetate -ug/L	Vinyl Chloride -ug/L	m,p-Xylenes -ug/L	o-Xylene -ug/L
EW-18	53.00	2129.34	04/19/99	4/15/1999			400		<2				<0.5	<0.5		<0.5		
EW-18	56.90	2125.44	10/26/99	11/1/1999			410		<20				<5	<5		<5		
EW-18	60.95	2121.39	05/05/00	5/15/2000			300		<100	<250			<25	<25		<25		
EW-18	65.78	2116.56	12/04/00	12/11/2000			1400		<50	<100			<25	<25		<25		
EW-18	71.70	2110.64	11/01/01	11/9/2001			1400		<100	<200			<50	<50		<50		
EW-18	74.73	2107.61	05/20/02	5/28/2002			2100				<100			<100		<100		<50
EW-18	78.36	2106.62	12/20/2010	1/19/2011			1900	<0.29	<0.16				<0.29	5.4	<0.48	3.4	<0.36	<0.41
EW-20	72.76	2114.69	12/5/2011	10/18/2011			1200	<0.29	<0.16				<0.29	3.4	<0.48	0.73	<0.36	<0.41
EW-20	72.76	2114.69	12/5/2011	10/21/2011			1200	<0.29	<0.16				<0.29	4.8	<0.48	0.35 Jq	<0.36	<0.41
EW-20	72.76	2114.69	12/5/2011	10/27/2011			1600	<0.29	<0.16				<0.29	6.6	<0.48	0.44 Jq	<0.36	<0.41
F33-TW01	6.93	1955.39	8/13/2008	8/18/2008			<0.2						<0.2	<0.2		<0.2	<0.5	<0.2
F33-TW01	NA	NA	12/4/2008	11/6/2008			0.33 Jq						<0.2	<0.2		<0.2	<0.5	<0.2
F33-TW02	6.97	1952.78	8/13/2008	8/18/2008			<0.2						<0.2	<0.2		<0.2	<0.5	<0.2
F33-TW02	6.1	1953.65	12/4/2008	11/6/2008			<0.2						<0.2	<0.2		<0.2	<0.5	<0.2
F33-TW02	3.34	1956.41	2/26/2009	3/23/2009			<0.2						<0.2	<0.2		<0.2	<0.5	<0.2
F33-TW02	4.93	1954.82	5/11/2009	6/12/2009	<0.31	<0.49	<0.30	<1.3	<0.31	<0.64	<0.24	<0.23	<0.44	<0.51	<7.1	<0.33	<0.45	<0.24
F33-TW02	7.03	1952.72	8/12/2009	8/20/2009			<0.17	<0.29	<0.16				<0.29	<0.17	<0.48	<0.13	<0.36	<0.41
F33-TW02	7.47	1952.28	11/9/2009	11/17/2009			<0.17	<0.29	<0.16				<0.29	<0.17	<0.48	<0.13	<0.36	<0.41
F33-TW02	3.87	1955.88	3/26/2010	3/31/2010			<0.17	<0.29	<0.16				<0.29	<0.17	<0.48	<0.13	<0.36	<0.41
F33-TW02	4.49	1955.26	5/14/2010	5/6/2010			<0.17	<0.29	<0.16				<0.29	<0.17	<0.48	<0.13	<0.36	<0.41
F33-TW02	6.41	1953.34	9/2/2010	9/14/2010			<0.17	<0.29	<0.16				<0.29	<0.17	<0.48	<0.13	<0.36	<0.41
F33-TW02	5.47	1954.28	12/15/2010	1/7/2011			<0.25	<0.29	<0.16				<0.29	<0.23	<0.48	<0.13	<0.36	<0.41
F33-TW02	5.34	1954.41	6/2/2011	6/8/2011			<0.25	<0.29	<0.16				<0.29	<0.23	<0.48	<0.13	<0.36	<0.41
F33-TW02	5.98	1953.77	5/21/2012	6/14/2012			<0.25	<0.29	<0.16				<0.29	<0.23	<0.48	<0.13	<0.36	<0.41
F33-TW02	7.23	1952.52	5/14/2013	6/4/2013			<0.25	<0.29	<0.16				<0.29	<0.23	<0.48	<0.13	<0.36	<0.41
F33-TW02	7.36	1952.39	5/9/2014	5/28/2014	<0.5	<0.5	<0.5	<0.5	<0.5	<0.5	<0.5	<0.5	<0.5	<0.5	<0.5	<0.5	<1.0	<0.5
F33-TW02	5	1954	5/12/2015	6/2/2015	<0.500	<0.500	<0.500	<0.500	<0.500	<0.500	<0.500	<0.500	<0.500	<0.500	<0.500	<0.500	<1.00	<0.500
F33-TW03	5.56	1950.23	8/13/2008	8/18/2008			0.79 Jq						<0.2	<0.2		<0.2	<0.5	<0.2
F33-TW03	4.28	1951.51	12/4/2008	11/6/2008			0.29 Jq						<0.2	<0.2		<0.2	<0.5	<0.2
F33-TW03	3.40	1952.39	2/26/2009	3/23/2009			0.27 Jq						<0.2	<0.2		<0.2	<0.5	<0.2
F33-TW03	4.13	1951.66	5/11/2009	6/12/2009	<0.31	<0.49	<0.30	<1.3	<0.31	<0.64	<0.24	<0.23	<0.44	<0.51	<7.1	<0.33	<0.45	<0.24
F33-TW03	5.62	1950.17	8/12/2009	8/20/2009			0.72	<0.29	<0.16				<0.29	<0.17	<0.48	<0.13	<0.36	<0.41
F33-TW03	5.92	1949.87	11/9/2009	11/17/2009			0.48 Jq	<0.29	<0.16				<0.29	<0.17	<0.48	<0.13	<0.36	<0.41
F33-TW03	4.45	1951.34	3/26/2010	3/31/2010			<0.17	<0.29	<0.16				<0.29	<0.17	<0.48	<0.13	<0.36	<0.41
F33-TW03	4.69	1951.1	5/14/2010	5/6/2010			0.23 Jq	<0.29	<0.16				<0.29	<0.17	<0.48	<0.13	<0.36	<0.41
F33-TW03	5.36	1950.43	9/2/2010	9/14/2010			0.57	<0.29	<0.16				<0.29	<0.17	<0.48	<0.13	<0.36	<0.41
F33-TW03	4.79	1951.00	12/15/2010	1/13/2011			<0.25	<0.29	<0.16				<0.29	<0.23	<0.48	<0.13	<0.36	<0.41
F33-TW03	5.87	1949.92	6/2/2011	6/8/2011			<0.25	<0.29	<0.16				<0.29	<0.23	<0.48	<0.13	<0.36	<0.41

Consolidation Data Summary Table - Groundwater
Beaumont Site 1

	Water Level Data				Volatile Organics														
Sample Location	Depth to Water (feet below ground surface)	Groundwater Elevation (feet above mean sea level)	Elevation Date	Sample Date	1,4-Dioxane -ug/L	N-Nitrosodimethylamine -ng/L	Acetone -ug/L	Bromodichloromethane -ug/L	2-Butanone -ug/L	Bromobenzene -ug/L	Bromochloromethane -ug/L	Bromomethane -ug/L	Bromoform -ug/L	n-Butylbenzene -ug/L	sec-Butylbenzene -ug/L	tert-Butylbenzene -ug/L	Benzene -ug/L	Carbon Disulfide -ug/L	Chlorobenzene -ug/L
F33-TW04	5.94	1945.38	8/13/2008	8/19/2008	2.7		<5	<0.2	<5			<0.2	<0.3				<0.2	<0.2	<0.2
F33-TW04	NA	NA	12/4/2008	11/10/2008	2.7		<5	<0.2	<5			<0.2	<0.3				<0.2	<0.2	<0.2
F33-TW05	5.73	1943.82	8/13/2008	8/18/2008	2.8		<5	<0.2	<5			<0.2	<0.3				<0.2	<0.2	<0.2
F33-TW05	NA	NA	12/4/2008	11/10/2008	2.4		<5	<0.2	<5			<0.2	<0.3				<0.2	<0.2	<0.2
F33-TW06	6.5	1944.12	8/13/2008	8/19/2008	2.9		<5	<0.2	<5			<0.2	<0.3				<0.2	<0.2	<0.2
F33-TW06	5.91	1944.71	12/4/2008	11/13/2008	2.4		<5	<0.2	<5			<0.2	<0.3				<0.2	<0.2	<0.2
F33-TW06	4.30	1946.32	2/26/2009	3/25/2009	1.2		<5	<0.2	<5			<0.2	<0.3				<0.2	<0.2	<0.2
F33-TW06	4.61	1946.01	5/15/2009	6/19/2009	3.1		<5.0	<0.11	<1.2			<0.48	<0.13				<0.14	<0.36	<0.23
F33-TW06	6.53	1944.09	8/12/2009	8/25/2009	4.2		<5	<0.11	<1.2			<0.48	<0.13				<0.14	<0.36	<0.23
F33-TW06	7.09	1943.53	11/9/2009	11/18/2009	5.0		<5.0	<0.11	<1.2			<0.48	<0.13				<0.14	<0.36	<0.23
F33-TW06	4.72	1945.90	3/26/2010	3/31/2010	2.5		<5.0	<0.11	<1.2			<0.48	<0.13				<0.14	<0.36	<0.23
F33-TW06	4.75	1945.87	5/14/2010	5/6/2010	2.8		<5.0	<0.11	<1.2			<0.48	<0.13				<0.14	<0.36	<0.23
F33-TW06	6.05	1944.57	9/2/2010	9/14/2010			<5.0	<0.11	<1.2			<0.48	<0.13				<0.14	<0.36	<0.23
F33-TW06	6.05	1944.57	9/2/2010	9/15/2010	3.7														
F33-TW06	5.30	1945.32	12/15/2010	1/7/2011	3.4		<5.0	<0.11	<1.2			<0.48	<0.50				<0.14	<0.36	<0.23
F33-TW06	6.23	1944.39	6/2/2011	6/13/2011	2.4		<5.0	<0.11	<1.2			<0.48	<0.50				<0.14	<0.36	<0.23
F33-TW06	7.59	1943.03	5/21/2012	6/14/2012	2.9		<5.0	<0.11	<1.2			<0.48	<0.50				<0.14	<0.36	<0.23
F33-TW06	7.86	1942.76	5/14/2013	6/4/2013	3.3 Jc		<5.0	<0.11	<1.2			<0.48	<0.50				<0.14	<0.36	<0.23
F33-TW06	6.43	1944.19	5/9/2014	5/28/2014	4.04		<10	<0.5	<5.0	<0.5	<0.5	<1.5	<2.5	<0.5	<0.5	<0.5	<0.5	<0.5	<0.5
F33-TW06	7	1944	5/12/2015	6/1/2015	3.79		<10.0	<0.500	<5.00	<0.500	<0.500	<1.50	<2.50	<0.500	<0.500	<0.500	<0.500	<0.500	<0.500
F33-TW07	8.38	No survey	8/14/2009	8/25/2009	4.1		<5	<0.11	<1.2			<0.48	<0.13				<0.14	<0.36	<0.23
F33-TW07	9.04	No survey	11/9/2009	11/17/2009	<0.10		<5.0	<0.11	<1.2			<0.48	<0.13				<0.14	<0.36	<0.23
F33-TW07	6.41		3/26/2010	3/31/2010	2.9		<5.0	<0.11	<1.2			<0.48	<0.13				<0.14	<0.36	<0.23
F33-TW07	6.47	n/a	5/14/2010	5/7/2010	2.8		<5.0	<0.11	<1.2			<0.48	<0.13				<0.14	<0.36	<0.23
F33-TW07	7.98	-	9/2/2010	9/14/2010	4.1		<5.0	<0.11	<1.2			<0.48	<0.13				<0.14	<0.36	<0.23
F33-TW07	7.20	-	12/15/2010	1/7/2011	2.6		<5.0	<0.11	<1.2			<0.48	<0.50				<0.14	<0.36	<0.23
F33-TW07	8.10	n/a	6/2/2011	6/13/2011	2.6		<5.0	<0.11	<1.2			<0.48	<0.50				<0.14	<0.36	<0.23
F33-TW07	9.33	-	5/21/2012	6/11/2012	3.3		<5.0	<0.11	<1.2			<0.48	<0.50				<0.14	<0.36	<0.23
F33-TW07	9.69	-	5/14/2013	6/13/2013	4.0		<5.0	<0.11	<1.2			<0.48	<0.50				<0.14	<0.36	<0.23
F33-TW07	9.23	-	5/9/2014	5/28/2014	4.03		<10	<0.5	<5.0	<0.5	<0.5	<1.5	<2.5	<0.5	<0.5	<0.5	<0.5	<0.5	<0.5
F33-TW07	5	NA	5/12/2015	6/2/2015	3.75		<10.0	<0.500	<5.00	<0.500	<0.500	<1.50	<2.50	<0.500	<0.500	<0.500	<0.500	<0.500	<0.500
F34-TW01	-	-	-	10/22/2008			<2.0	<0.10	<1.0			<0.30	<0.50				<0.10	<0.10	<0.10
F34-TW01	-	-	-	2/11/2009	2.1		<2.0	<0.10	<1.0			<0.30	<0.50				<0.10	<0.10	<0.10
F34-TW01	4.71	1889.37	2/27/2009	3/3/2009	5.4		<2.0	<0.10	<1.0			<0.30	<0.50				<0.10	<0.10	<0.10
F34-TW01	5.21	1888.87	5/12/2009	6/19/2009	2.8		<5.0	<0.11	<1.2			<0.48	<0.13				<0.14	<0.36	<0.23
F34-TW01	6.08	1888.00	8/13/2009	8/19/2009	4.7		<5.0	<0.11	<1.2			<0.48	<0.13				<0.14	<0.36	<0.23
F34-TW01	6.00	1888.08	11/9/2009	11/18/2009	4.0		<5.0	<0.11	<1.2			<0.48	<0.13				<0.14	<0.36	<0.23
F34-TW01	4.36	1889.72	5/14/2010	6/11/2010	5.5		<5.0	<0.11	<1.2			<0.48	<0.13				<0.14	<0.36	<0.23

Consolidation Data Summary Table - Groundwater
Beaumont Site 1

	Water Level Data				Volatile Organics														
Sample Location	Depth to Water (feet below ground surface)	Groundwater Elevation (feet above mean sea level)	Elevation Date	Sample Date	2-Chlorotoluene -ug/L	4-Chlorotoluene -ug/L	Chloroethane -ug/L	2-Chloroethyl Vinyl Ether -ug/L	Chloromethane -ug/L	Carbon Tetrachloride -ug/L	Chloroform -ug/L	Dibromochloromethane -ug/L	1,2-Dibromo-3-Chloropropane -ug/L	Dibromomethane -ug/L	1,1-Dichloroethane -ug/L	1,2-Dichloroethane -ug/L	1,2-Dichlorobenzene -ug/L	1,3-Dichlorobenzene -ug/L	1,4-Dichlorobenzene -ug/L
F33-TW04	5.94	1945.38	8/13/2008	8/19/2008			<0.2		<0.2	<0.2	<0.2	<0.2			<0.2	<0.2			
F33-TW04	NA	NA	12/4/2008	11/10/2008			<0.2		<0.2	<0.2	<0.2	<0.2			<0.2	<0.2			
F33-TW05	5.73	1943.82	8/13/2008	8/18/2008			<0.2		<0.2	<0.2	<0.2	<0.2			<0.2	<0.2			
F33-TW05	NA	NA	12/4/2008	11/10/2008			<0.2		<0.2	<0.2	<0.2	<0.2			<0.2	<0.2			
F33-TW06	6.5	1944.12	8/13/2008	8/19/2008			<0.2		<0.2	<0.2	<0.2	<0.2			<0.2	<0.2			
F33-TW06	5.91	1944.71	12/4/2008	11/13/2008			<0.2		<0.2	<0.2	<0.2	<0.2			<0.2	<0.2			
F33-TW06	4.30	1946.32	2/26/2009	3/25/2009			<0.2		<0.2	<0.2	<0.2	<0.2			<0.2	<0.2			
F33-TW06	4.61	1946.01	5/15/2009	6/19/2009			<0.35		<0.36	<0.15	<0.17	<0.37			<0.098	<0.21	<0.20	<0.15	<0.072
F33-TW06	6.53	1944.09	8/12/2009	8/25/2009			<0.35		<0.36	<0.15	<0.17	<0.37			<0.098	<0.21	<0.2	<0.15	<0.072
F33-TW06	7.09	1943.53	11/9/2009	11/18/2009			<0.35		<0.36	<0.15	<0.17	<0.37			<0.098	<0.21	<0.20	<0.15	<0.072
F33-TW06	4.72	1945.90	3/26/2010	3/31/2010			<0.35		<0.36	<0.15	<0.17	<0.37			<0.098	<0.21	<0.20	<0.15	<0.072
F33-TW06	4.75	1945.87	5/14/2010	5/6/2010			<0.35		<0.36	<0.15	<0.17	<0.37			<0.098	<0.21	<0.20	<0.15	<0.072
F33-TW06	6.05	1944.57	9/2/2010	9/14/2010			<0.35		<0.36	<0.15	<0.17	<0.37			<0.098	<0.21	<0.20	<0.15	<0.072
F33-TW06	6.05	1944.57	9/2/2010	9/15/2010															
F33-TW06	5.30	1945.32	12/15/2010	1/7/2011			<0.35		<0.36	<0.15	<0.46	<0.37			<0.098	<0.21	<0.20	<0.15	<0.072
F33-TW06	6.23	1944.39	6/2/2011	6/13/2011			<0.35		<0.36	<0.15	<0.46	<0.37			<0.098	<0.21	<0.20	<0.15	<0.072
F33-TW06	7.59	1943.03	5/21/2012	6/14/2012			<0.35		<0.36	<0.15	<0.46	<0.37			<0.098	<0.21	<0.20	<0.15	<0.072
F33-TW06	7.86	1942.76	5/14/2013	6/4/2013			<0.35		<0.36	<0.15	<0.46	<0.37			<0.098	<0.21	<0.20	<0.15	<0.072
F33-TW06	6.43	1944.19	5/9/2014	5/28/2014	<0.5	<0.5	<1.5	<2.5	<1.5	<0.5	<0.5	<0.5	<2.5	<0.5	<0.5	<0.5	<0.5	<0.5	<0.5
F33-TW06	7	1944	5/12/2015	6/1/2015	<0.500	<0.500	<1.50	<2.50	<1.50	<0.500	<0.500	<0.500	<2.50	<0.500	<0.500	<0.500	<0.500	<0.500	<0.500
F33-TW07	8.38	No survey	8/14/2009	8/25/2009			<0.35		<0.36	<0.15	<0.17	<0.37			<0.098	<0.21	<0.2	<0.15	<0.072
F33-TW07	9.04	No survey	11/9/2009	11/17/2009			<0.35		<0.36	<0.15	<0.17	<0.37			<0.098	<0.21	<0.20	<0.15	<0.072
F33-TW07	6.41		3/26/2010	3/31/2010			<0.35		<0.36	<0.15	<0.17	<0.37			<0.098	<0.21	<0.20	<0.15	<0.072
F33-TW07	6.47	n/a	5/14/2010	5/7/2010			<0.35		<0.36	<0.15	<0.17	<0.37			<0.098	<0.21	<0.20	<0.15	<0.072
F33-TW07	7.98	-	9/2/2010	9/14/2010			<0.35		<0.36	<0.15	<0.17	<0.37			<0.098	<0.21	<0.20	<0.15	<0.072
F33-TW07	7.20	-	12/15/2010	1/7/2011			<0.35		<0.36	<0.15	<0.46	<0.37			<0.098	<0.21	<0.20	<0.15	<0.072
F33-TW07	8.10	n/a	6/2/2011	6/13/2011			<0.35		<0.36	<0.15	<0.46	<0.37			<0.098	<0.21	<0.20	<0.15	<0.072
F33-TW07	9.33	-	5/21/2012	6/11/2012			<0.35		<0.36	<0.15	<0.46	<0.37			<0.098	<0.21	<0.20	<0.15	<0.072
F33-TW07	9.69	-	5/14/2013	6/13/2013			<0.35		<0.36	<0.15	<0.46	<0.37			<0.098	<0.21	<0.20	<0.15	<0.072
F33-TW07	9.23	-	5/9/2014	5/28/2014	<0.5	<0.5	<1.5	<2.5	<1.5	<0.5	<0.5	<0.5	<2.5	<0.5	<0.5	<0.5	<0.5	<0.5	<0.5
F33-TW07	5	NA	5/12/2015	6/2/2015	<0.500	<0.500	<1.50	<2.50	<1.50	<0.500	<0.500	<0.500	<2.50	<0.500	<0.500	<0.500	<0.500	<0.500	<0.500
F34-TW01	-	-	-	10/22/2008			<0.30		<0.30	<0.10	<0.10	<0.10			<0.10	<0.10	<0.10	<0.10	<0.10
F34-TW01	-	-	-	2/11/2009			<0.30		<0.30	<0.10	<0.10	<0.10			<0.10	<0.10	<0.10	<0.10	<0.10
F34-TW01	4.71	1889.37	2/27/2009	3/3/2009			<0.30		<0.30	<0.10	<0.10	<0.10			<0.10	<0.10	<0.10	<0.10	<0.10
F34-TW01	5.21	1888.87	5/12/2009	6/19/2009			<0.35		<0.36	<0.15	<0.17	<0.37			<0.098	<0.21	<0.20	<0.15	<0.072
F34-TW01	6.08	1888.00	8/13/2009	8/19/2009			<0.35		<0.36	<0.15	<0.17	<0.37			<0.098	<0.21	<0.20	<0.15	<0.072
F34-TW01	6.00	1888.08	11/9/2009	11/18/2009			<0.35		<0.36	<0.15	<0.17	<0.37			<0.098	<0.21	<0.20	<0.15	<0.072
F34-TW01	4.36	1889.72	5/14/2010	6/11/2010			<0.35		<0.36	<0.15	<0.17	<0.37			<0.098	<0.21	<0.20	<0.15	<0.072

Consolidation Data Summary Table - Groundwater
Beaumont Site 1

	Water Level Data			Volatile Organics																
Sample Location	Depth to Water (feet below ground surface)	Groundwater Elevation (feet above mean sea level)	Elevation Date	Sample Date	1,1-Dichloroethene -ug/L	cis-1,2-Dichloroethene -ug/L	trans-1,2-Dichloroethene -ug/L	1,1-Dichloropropene -ug/L	cis-1,3-Dichloropropene -ug/L	trans-1,3-Dichloropropene -ug/L	1,2-Dichloropropane -ug/L	1,3-Dichloropropane -ug/L	2,2-Dichloropropane -ug/L	1,2-Dibromoethane -ug/L	Dichlorodifluoromethane -ug/L	Ethylbenzene -ug/L	Ethene -ug/L	Ethane -ug/L	Hexachlorobutadiene -ug/L
F33-TW04	5.94	1945.38	8/13/2008	8/19/2008	0.29 Jq	<0.2	<0.2		<0.2	<0.2	<0.2					<0.2	<0.6	<0.6	
F33-TW04	NA	NA	12/4/2008	11/10/2008	0.31 Jq	<0.2	<0.2		<0.2	<0.2	<0.2					<0.2	<0.6	<0.6	
F33-TW05	5.73	1943.82	8/13/2008	8/18/2008	<0.2	<0.2	<0.2		<0.2	<0.2	<0.2					<0.2	<0.6	<0.6	
F33-TW05	NA	NA	12/4/2008	11/10/2008	<0.2	<0.2	<0.2		<0.2	<0.2	<0.2					<0.2	<0.6	<0.6	
F33-TW06	6.5	1944.12	8/13/2008	8/19/2008	<0.2	<0.2	<0.2		<0.2	<0.2	<0.2					<0.2	<0.6	<0.6	
F33-TW06	5.91	1944.71	12/4/2008	11/13/2008	<0.2	<0.2	<0.2		<0.2	<0.2	<0.2					<0.2	<0.6	<0.6	
F33-TW06	4.30	1946.32	2/26/2009	3/25/2009	<0.2	<0.2	<0.2		<0.2	<0.2	<0.2					<0.2	<0.6	<0.6	
F33-TW06	4.61	1946.01	5/15/2009	6/19/2009	<0.12	<0.18	<0.10		<0.30	<0.24	<0.19					<0.26	<0.001 Jq	0.0020 Jq	
F33-TW06	6.53	1944.09	8/12/2009	8/25/2009	<0.12	<0.18	<0.1		<0.3	<0.24	<0.19					<0.26	0.004 Jq	<0.001	
F33-TW06	7.09	1943.53	11/9/2009	11/18/2009	0.39 Jq	<0.18	<0.10		<0.30	<0.24	<0.19					<0.26	<0.01	<0.01	
F33-TW06	4.72	1945.90	3/26/2010	3/31/2010	<0.12	<0.18	<0.10		<0.30	<0.24	<0.19					<0.26	<0.01	<0.01	
F33-TW06	4.75	1945.87	5/14/2010	5/6/2010	<0.12	<0.18	<0.10		<0.30	<0.24	<0.19					<0.26	<0.02	<0.01	
F33-TW06	6.05	1944.57	9/2/2010	9/14/2010	<0.12	<0.18	<0.10		<0.30	<0.24	<0.19					<0.26	<0.02	<0.01	
F33-TW06	6.05	1944.57	9/2/2010	9/15/2010															
F33-TW06	5.30	1945.32	12/15/2010	1/7/2011	<0.12	<0.18	<0.10		<0.30	<0.24	<0.19					<0.26	<0.02	<0.01	
F33-TW06	6.23	1944.39	6/2/2011	6/13/2011	<0.12	<0.18	<0.10		<0.30	<0.24	<0.19					<0.26	<0.014	<0.005	
F33-TW06	7.59	1943.03	5/21/2012	6/14/2012	<0.12	<0.18	<0.10		<0.30	<0.24	<0.19					<0.26	<0.014	<0.0090	
F33-TW06	7.86	1942.76	5/14/2013	6/4/2013	<0.12	<0.18	<0.10		<0.30	<0.24	<0.19					<0.26	<0.014	<0.0090	
F33-TW06	6.43	1944.19	5/9/2014	5/28/2014	<0.5	<0.5	<0.5	<0.5	<0.5	<0.5	<0.5	<0.5	<0.5	<0.5	<1.5	<0.5			<1.5
F33-TW06	7	1944	5/12/2015	6/1/2015	<0.500	<0.500	<0.500	<0.500	<0.500	<0.500	<0.500	<0.500	<0.500	<0.500	<1.50	<0.500			<1.50
F33-TW07	8.38	No survey	8/14/2009	8/25/2009	<0.12	<0.18	<0.1		<0.3	<0.24	<0.19					<0.26	0.027	<0.005	
F33-TW07	9.04	No survey	11/9/2009	11/17/2009	<0.12	<0.18	<0.10		<0.30	<0.24	<0.19					<0.26	<0.01	<0.01	
F33-TW07	6.41		3/26/2010	3/31/2010	<0.12	<0.18	<0.10		<0.30	<0.24	<0.19					<0.26	<0.01	<0.01	
F33-TW07	6.47	n/a	5/14/2010	5/7/2010	<0.12	<0.18	<0.10		<0.30	<0.24	<0.19					<0.26	<0.02	<0.01	
F33-TW07	7.98	-	9/2/2010	9/14/2010	0.19 Jq	0.18 Jq	<0.10		<0.30	<0.24	<0.19					<0.26	<0.02	<0.01	
F33-TW07	7.20	-	12/15/2010	1/7/2011	<0.12	<0.18	<0.10		<0.30	<0.24	<0.19					<0.26	<0.02	<0.01	
F33-TW07	8.10	n/a	6/2/2011	6/13/2011	<0.12	<0.18	<0.10		<0.30	<0.24	<0.19					<0.26	<0.014	<0.005	
F33-TW07	9.33	-	5/21/2012	6/11/2012	0.14 Jq	<0.18	<0.10		<0.30	<0.24	<0.19					<0.26			
F33-TW07	9.69	-	5/14/2013	6/13/2013	0.24 Jq	0.28 Jq	<0.10		<0.30	<0.24	<0.19					<0.26			
F33-TW07	9.23	-	5/9/2014	5/28/2014	<0.5	<0.5	<0.5	<0.5	<0.5	<0.5	<0.5	<0.5	<0.5	<0.5	<1.5	<0.5			<1.5
F33-TW07	5	NA	5/12/2015	6/2/2015	<0.500	<0.500	<0.500	<0.500	<0.500	<0.500	<0.500	<0.500	<0.500	<0.500	<1.50	<0.500			<1.50
F34-TW01	-	-	-	10/22/2008	<0.10	<0.10	<0.10		<0.10	<0.10	<0.10			<0.10		<0.10			
F34-TW01	-	-	-	2/11/2009	<0.10	<0.10	<0.10		<0.10	<0.10	<0.10			<0.10		<0.10			
F34-TW01	4.71	1889.37	2/27/2009	3/3/2009	0.260 Jq	<0.10	<0.10		<0.10	<0.10	<0.10			<0.10		<0.10			
F34-TW01	5.21	1888.87	5/12/2009	6/19/2009	<0.12	<0.18	<0.10		<0.30	<0.24	<0.19					<0.26			
F34-TW01	6.08	1888.00	8/13/2009	8/19/2009	0.29 Jq	<0.18	<0.10		<0.30	<0.24	<0.19					<0.26			
F34-TW01	6.00	1888.08	11/9/2009	11/18/2009	0.28 Jq	<0.18	<0.10		<0.30	<0.24	<0.19					<0.26			
F34-TW01	4.36	1889.72	5/14/2010	6/11/2010	<0.12	<0.18	<0.10		<0.30	<0.24	<0.19					<0.26	<0.02	<0.01	

Consolidation Data Summary Table - Groundwater
Beaumont Site 1

	Water Level Data				Volatile Organics														
Sample Location	Depth to Water (feet below ground surface)	Groundwater Elevation (feet above mean sea level)	Elevation Date	Sample Date	2-Hexanone -ug/L	p-Isopropyltoluene -ug/L	Isopropylbenzene -ug/L	Methane -ug/L	Iodomethane (Methyl Iodide) -ug/L	4-Methyl-2-Pentanone -ug/L	Methyl tert-butyl ether (MTBE) -ug/L	Methylene Chloride -ug/L	Naphthalene -ug/L	n-Propylbenzene -ug/L	Styrene -ug/L	Toluene -ug/L	1,1,1,2-Tetrachloroethane -ug/L	1,1,1-Trichloroethane -ug/L	1,1,2-Trichloroethane -ug/L
F33-TW04	5.94	1945.38	8/13/2008	8/19/2008	<5			61		<5	<0.2	<0.5			<0.2	<0.2		<0.2	<0.2
F33-TW04	NA	NA	12/4/2008	11/10/2008	<5			53		<5	<0.2	<0.5			<0.2	<0.2		<0.2	<0.2
F33-TW05	5.73	1943.82	8/13/2008	8/18/2008	<5			97		<5	<0.2	<0.5			<0.2	<0.2		<0.2	<0.2
F33-TW05	NA	NA	12/4/2008	11/10/2008	<5			100		<5	<0.2	<0.5			<0.2	<0.2		<0.2	<0.2
F33-TW06	6.5	1944.12	8/13/2008	8/19/2008	<5			1.8 Jq		<5	<0.2	<0.5			<0.2	<0.2		<0.2	<0.2
F33-TW06	5.91	1944.71	12/4/2008	11/13/2008	<5			2.3		<5	<0.2	<0.5			<0.2	<0.2		<0.2	<0.2
F33-TW06	4.30	1946.32	2/26/2009	3/25/2009	<5			1.4 Jq		<5	<0.2	<0.5			<0.2	<0.2		<0.2	<0.2
F33-TW06	4.61	1946.01	5/15/2009	6/19/2009	<1.2			<0.001		<0.95	<0.29	<0.15			<0.22	<0.22		<0.12	<0.31
F33-TW06	6.53	1944.09	8/12/2009	8/25/2009	<1.2			1.4		<0.95	<0.29	<0.15			<0.22	<0.22		<0.12	<0.31
F33-TW06	7.09	1943.53	11/9/2009	11/18/2009	<1.2			1.1		<0.95	<0.29	<0.15			<0.22	<0.22		<0.12	<0.31
F33-TW06	4.72	1945.90	3/26/2010	3/31/2010	<1.2			0.74		<0.95	<0.29	<0.15			<0.22	<0.22		<0.12	<0.31
F33-TW06	4.75	1945.87	5/14/2010	5/6/2010	<1.2			0.53		<0.95	<0.29	0.74 Jq			<0.22	<0.22		<0.12	<0.31
F33-TW06	6.05	1944.57	9/2/2010	9/14/2010	<1.2			1.4		<0.95	<0.29	<0.15			<0.22	<0.22		<0.12	<0.31
F33-TW06	6.05	1944.57	9/2/2010	9/15/2010															
F33-TW06	5.30	1945.32	12/15/2010	1/7/2011	<1.2			2.50		<0.95	<0.43	0.22 BJakq			<0.22	<0.22		<0.12	<0.31
F33-TW06	6.23	1944.39	6/2/2011	6/13/2011	<1.2			0.23		<0.95	<0.43	<0.15			<0.22	<0.22		<0.12	<0.31
F33-TW06	7.59	1943.03	5/21/2012	6/14/2012	<1.2			0.22 Jc		<0.95	<0.43	<0.15			<0.22	<0.22		<0.12	<0.31
F33-TW06	7.86	1942.76	5/14/2013	6/4/2013	<1.2			2.0		<0.95	<0.43	<0.15			<0.22	<0.22		<0.12	<0.31
F33-TW06	6.43	1944.19	5/9/2014	5/28/2014	<2.5	<0.5	<0.5		<0.5	<2.5	<0.5	<2.0	<0.5	<0.5	<0.5	<0.5	<0.5	<0.5	<0.5
F33-TW06	7	1944	5/12/2015	6/1/2015	<2.50	<0.500	<0.500		<0.500	<2.50	<0.500	<2.00	<0.500	<0.500	<0.500	<0.500	<0.500	<0.500	<0.500
F33-TW07	8.38	No survey	8/14/2009	8/25/2009	<1.2			100		<0.95	<0.29	<0.15			<0.22	<0.22		<0.12	<0.31
F33-TW07	9.04	No survey	11/9/2009	11/17/2009	<1.2			76		<0.95	<0.29	<0.15			<0.22	<0.22		<0.12	<0.31
F33-TW07	6.41		3/26/2010	3/31/2010	<1.2			42		<0.95	<0.29	<0.15			<0.22	<0.22		<0.12	<0.31
F33-TW07	6.47	n/a	5/14/2010	5/7/2010	<1.2			24		<0.95	<0.29	0.93 Jq			<0.22	<0.22		<0.12	<0.31
F33-TW07	7.98	-	9/2/2010	9/14/2010	<1.2			170		<0.95	<0.29	<0.15			<0.22	<0.22		<0.12	<0.31
F33-TW07	7.20	-	12/15/2010	1/7/2011	<1.2			130.00		<0.95	<0.43	0.27 BJakq			<0.22	<0.22		<0.12	<0.31
F33-TW07	8.10	n/a	6/2/2011	6/13/2011	<1.2			110		<0.95	<0.43	<0.15			<0.22	<0.22		<0.12	<0.31
F33-TW07	9.33	-	5/21/2012	6/11/2012	<1.2					<0.95	<0.43	<0.15			<0.22	<0.22		<0.12	<0.31
F33-TW07	9.69	-	5/14/2013	6/13/2013	<1.2					<0.95	<0.43	<0.15			<0.22	<0.22		<0.12	<0.31
F33-TW07	9.23	-	5/9/2014	5/28/2014	<2.5	<0.5	<0.5		<0.5	<2.5	<0.5	<2.0	<0.5	<0.5	<0.5	<0.5	<0.5	<0.5	<0.5
F33-TW07	5	NA	5/12/2015	6/2/2015	<2.50	<0.500	<0.500		<0.500	<2.50	<0.500	<2.00	<0.500	<0.500	<0.500	<0.500	<0.500	<0.500	<0.500
F34-TW01	-	-	-	10/22/2008	<0.50					<0.50	<0.10	<0.40			<0.10	<0.10		<0.10	<0.10
F34-TW01	-	-	-	2/11/2009	<0.50					<0.50	<0.10	<0.40			<0.10	<0.10		<0.10	<0.10
F34-TW01	4.71	1889.37	2/27/2009	3/3/2009	<0.50					<0.50	<0.10	<0.40			<0.10	<0.10		<0.10	<0.10
F34-TW01	5.21	1888.87	5/12/2009	6/19/2009	<1.2					<0.95	<0.29	<0.15			<0.22	<0.22		<0.12	<0.31
F34-TW01	6.08	1888.00	8/13/2009	8/19/2009	<1.2					<0.95	<0.29	0.44 BJkq			<0.22	<0.22		<0.12	<0.31
F34-TW01	6.00	1888.08	11/9/2009	11/18/2009	<1.2					<0.95	<0.29	<0.15			<0.22	<0.22		<0.12	<0.31
F34-TW01	4.36	1889.72	5/14/2010	6/11/2010	<1.2			32		<0.95	<0.29	<0.15			<0.22	<0.22		<0.12	<0.31

Consolidation Data Summary Table - Groundwater
Beaumont Site 1

	Water Level Data				Volatile Organics													
Sample Location	Depth to Water (feet below ground surface)	Groundwater Elevation (feet above mean sea level)	Elevation Date	Sample Date	1,2,3-Trichlorobenzene -ug/L	1,2,4-Trichlorobenzene -ug/L	Trichloroethene -ug/L	1,2,3-Trichloropropane -ug/L	Trichlorofluoromethane -ug/L	1,1,2-Trichloro-1,2,2-Trifluoroethane -ug/L	1,2,4-Trimethylbenzene -ug/L	1,3,5-Trimethylbenzene -ug/L	1,1,2,2-Tetrachloroethane -ug/L	Tetrachloroethene (PCE) -ug/L	Vinyl Acetate -ug/L	Vinyl Chloride -ug/L	m,p-Xylenes -ug/L	o-Xylene -ug/L
F33-TW04	5.94	1945.38	8/13/2008	8/19/2008			<0.2						<0.2	<0.2		<0.2	<0.5	<0.2
F33-TW04	NA	NA	12/4/2008	11/10/2008			<0.2						<0.2	<0.2		<0.2	<0.5	<0.2
F33-TW05	5.73	1943.82	8/13/2008	8/18/2008			<0.2						<0.2	<0.2		<0.2	<0.5	<0.2
F33-TW05	NA	NA	12/4/2008	11/10/2008			<0.2						<0.2	<0.2		<0.2	<0.5	<0.2
F33-TW06	6.5	1944.12	8/13/2008	8/19/2008			<0.2						<0.2	<0.2		<0.2	<0.5	<0.2
F33-TW06	5.91	1944.71	12/4/2008	11/13/2008			<0.2						<0.2	<0.2		<0.2	<0.5	<0.2
F33-TW06	4.30	1946.32	2/26/2009	3/25/2009			<0.2						<0.2	<0.2		<0.2	<0.5	<0.2
F33-TW06	4.61	1946.01	5/15/2009	6/19/2009			<0.17		<0.16				<0.29	<0.17	<0.48	<0.13	<0.36	<0.41
F33-TW06	6.53	1944.09	8/12/2009	8/25/2009			<0.17	<0.29	<0.16				<0.29	<0.17	<0.48	<0.13	<0.36	<0.41
F33-TW06	7.09	1943.53	11/9/2009	11/18/2009			0.29 Jq	<0.29	<0.16				<0.29	<0.17	<0.48	<0.13	<0.36	<0.41
F33-TW06	4.72	1945.90	3/26/2010	3/31/2010			<0.17	<0.29	<0.16				<0.29	<0.17	<0.48	<0.13	<0.36	<0.41
F33-TW06	4.75	1945.87	5/14/2010	5/6/2010			<0.17	<0.29	<0.16				<0.29	<0.17	<0.48	<0.13	<0.36	<0.41
F33-TW06	6.05	1944.57	9/2/2010	9/14/2010			<0.17	<0.29	<0.16				<0.29	<0.17	<0.48	<0.13	<0.36	<0.41
F33-TW06	6.05	1944.57	9/2/2010	9/15/2010														
F33-TW06	5.30	1945.32	12/15/2010	1/7/2011			<0.25	<0.29	<0.16				<0.29	<0.23	<0.48	<0.13	<0.36	<0.41
F33-TW06	6.23	1944.39	6/2/2011	6/13/2011			<0.25	<0.29	<0.16				<0.29	<0.23	<0.48	<0.13	<0.36	<0.41
F33-TW06	7.59	1943.03	5/21/2012	6/14/2012			<0.25	<0.29	<0.16				<0.29	<0.23	<0.48	<0.13	<0.36	<0.41
F33-TW06	7.86	1942.76	5/14/2013	6/4/2013			<0.25	<0.29	<0.16				<0.29	<0.23	<0.48	<0.13	<0.36	<0.41
F33-TW06	6.43	1944.19	5/9/2014	5/28/2014	<0.5	<0.5	<0.5	<0.5	<0.5	<0.5	<0.5	<0.5	<0.5	<0.5	<0.5	<0.5	<1.0	<0.5
F33-TW06	7	1944	5/12/2015	6/1/2015	<0.500	<0.500	<0.500	<0.500	<0.500	<0.500	<0.500	<0.500	<0.500	<0.500	<0.500	<0.500	<1.00	<0.500
F33-TW07	8.38	No survey	8/14/2009	8/25/2009			<0.17	<0.29	<0.16				<0.29	<0.17	<0.48	<0.13	<0.36	<0.41
F33-TW07	9.04	No survey	11/9/2009	11/17/2009			<0.17	<0.29	<0.16				<0.29	<0.17	<0.48	<0.13	<0.36	<0.41
F33-TW07	6.41		3/26/2010	3/31/2010			<0.17	<0.29	<0.16				<0.29	<0.17	<0.48	<0.13	<0.36	<0.41
F33-TW07	6.47	n/a	5/14/2010	5/7/2010			<0.17	<0.29	<0.16				<0.29	<0.17	<0.48	<0.13	<0.36	<0.41
F33-TW07	7.98	-	9/2/2010	9/14/2010			<0.17	<0.29	<0.16				<0.29	<0.17	<0.48	<0.13	<0.36	<0.41
F33-TW07	7.20	-	12/15/2010	1/7/2011			<0.25	<0.29	<0.16				<0.29	<0.23	<0.48	<0.13	<0.36	<0.41
F33-TW07	8.10	n/a	6/2/2011	6/13/2011			<0.25	<0.29	<0.16				<0.29	<0.23	<0.48	<0.13	<0.36	<0.41
F33-TW07	9.33	-	5/21/2012	6/11/2012			<0.25	<0.29	<0.16				<0.29	<0.23	<0.48	<0.13	<0.36	<0.41
F33-TW07	9.69	-	5/14/2013	6/13/2013			<0.25	<0.29	<0.16				<0.29	<0.23	<0.48	<0.13	<0.36	<0.41
F33-TW07	9.23	-	5/9/2014	5/28/2014	<0.5	<0.5	<0.5	<0.5	<0.5	<0.5	<0.5	<0.5	<0.5	<0.5	<0.5	<0.5	<1.0	<0.5
F33-TW07	5	NA	5/12/2015	6/2/2015	<0.500	<0.500	<0.500	<0.500	<0.500	<0.500	<0.500	<0.500	<0.500	<0.500	<0.500	<0.500	<1.00	<0.500
F34-TW01	-	-	-	10/22/2008			0.645 Jq		<0.10				<0.10	<0.10	<0.10	<0.05	<0.20	<0.10
F34-TW01	-	-	-	2/11/2009			0.350 Jq		<0.10				<0.10	<0.10	<0.10	<0.05	<0.20	<0.10
F34-TW01	4.71	1889.37	2/27/2009	3/3/2009			0.940 Jq		<0.10				<0.10	<0.10	<0.10	<0.05	<0.20	<0.10
F34-TW01	5.21	1888.87	5/12/2009	6/19/2009			<0.17 Jq		<0.16				<0.29	<0.17	<0.48	<0.13	<0.36	<0.41
F34-TW01	6.08	1888.00	8/13/2009	8/19/2009			0.77	<0.29	<0.16				<0.29	<0.17	<0.48	<0.13	<0.36	<0.41
F34-TW01	6.00	1888.08	11/9/2009	11/18/2009			0.67	<0.29	<0.16				<0.29	<0.17	<0.48	<0.13	<0.36	<0.41
F34-TW01	4.36	1889.72	5/14/2010	6/11/2010			0.55	<0.29	<0.16				<0.29	<0.17	<0.48	<0.13	<0.36	<0.41

Consolidation Data Summary Table - Groundwater
Beaumont Site 1

	Water Level Data				Volatile Organics														
Sample Location	Depth to Water (feet below ground surface)	Groundwater Elevation (feet above mean sea level)	Elevation Date	Sample Date	1,4-Dioxane -ug/L	N-Nitrosodimethylamine -ng/L	Acetone -ug/L	Bromodichloromethane -ug/L	2-Butanone -ug/L	Bromobenzene -ug/L	Bromochloromethane -ug/L	Bromomethane -ug/L	Bromoform -ug/L	n-Butylbenzene -ug/L	sec-Butylbenzene -ug/L	tert-Butylbenzene -ug/L	Benzene -ug/L	Carbon Disulfide -ug/L	Chlorobenzene -ug/L
F34-TW01	3.62	1890.46	6/2/2011	6/6/2011	9.6		<5.0	<0.11	<1.2			<0.48	<0.50				<0.14	<0.36	<0.23
F34-TW01	5.06	1889.02	11/30/2011	12/8/2011	11		<5.0	<0.11	<1.2			<0.48	<0.50				<0.14	<0.36	<0.23
F34-TW01	5.42	1888.66	5/21/2012	6/13/2012	4.1		<5.0	<0.11	<1.2			<0.48	<0.50				<0.14	<0.36	<0.23
F34-TW01	5.87	1888.21	11/13/2012	11/26/2012	6.6		<5.0	<0.11	<1.2			<0.48	<0.50				<0.14	<0.36	<0.23
F34-TW01	5.69	1888.39	5/14/2013	6/4/2013	7.3		<5.0	<0.11	<1.2			<0.48	<0.50				<0.14	<0.36	<0.23
F34-TW01	6	1888	5/12/2015	6/1/2015	2.98		<10.0	<0.500	<5.00	<0.500	<0.500	<1.50	<2.50	<0.500	<0.500	<0.500	<0.500	<0.500	<0.500
IW-01	63.16	2095.14	10/29/92	8/18/1992															
IW-01	63.16	2095.14	10/29/92	9/9/1992															
IW-01	60.44	2100.29	12/17/2010	1/18/2011	<0.10		<5.0	<0.11	<1.2			<0.48	<0.50				<0.14	<0.36	<0.23
IW-02	57.91	2094.61	10/29/92	8/19/1992															
IW-02	57.91	2094.61	10/29/92	9/9/1992															
IW-02	NA	NA	NA	3/10/1993															
IW-02	54.83	2100.18	12/17/2010	1/18/2011	1.0		<5.0	<0.11	<1.2			<0.48	<0.50				<0.14	<0.36	<0.23
IW-03	42.77	2087.17	10/29/92	9/29/1992															
IW-03	42.77	2087.17	10/29/92	10/19/1992															
IW-03	42.77	2087.17	10/29/92	10/27/1992															
IW-03	NA	NA	NA	3/16/1993															
IW-03	38.61	2094.25	12/15/2010	1/17/2011	24		<5.0	<0.11	<1.2			<0.48	<0.50				0.21 Jq	<0.36	<0.23
IW-04	45.80	2086.69	10/29/92	9/30/1992															
IW-04	45.80	2086.69	10/29/92	10/19/1992															
IW-04	45.80	2086.69	10/29/92	10/29/1992															
IW-04	NA	NA	NA	3/11/1993															
IW-04	39.59	2095.50	07/11/03	7/25/2003	31		<3.6	<0.33	<1.7	<0.26	<0.37	<0.90	<0.87	<0.34	<0.11	<0.23	<0.29	<0.28	<0.19
IW-04	42.21	2092.88	06/17/04	6/30/2004	28 Jb		<3.6	<0.33	<1.7	<0.26	<0.37	<0.90	<0.87	<0.34	<0.11	<0.23	<0.29	<0.28	<0.19
IW-04	35.84	2099.25	06/01/05	6/30/2005	22		<6.1	<0.27	<4.2	<0.47	<0.68	<2.9	<0.62	<0.29	<0.21	<0.17	<0.26	<1.0	<0.36
IW-04	33.17	2101.92	05/30/06	7/6/2006	19		<6.1	<0.27	<4.2	<0.47	<0.68	<2.9	<0.62	<0.29	<0.21	<0.17	<0.26	<1.0	<0.36
IW-04	35.37	2099.72	5/30/2007	6/18/2007	9.5		<5	<0.2	<5			<0.2	<0.3				<0.2	<0.2	<0.2
IW-04	37.17	2097.92	5/13/2008	6/6/2008	19		<5	<1	<5			<1	<1				<1	<1	<1
IW-04	38.81	2096.28	5/7/2009	6/9/2009	23		17 Jq	<0.33	<6.9	<0.33	<0.69	<4.3	<0.55	<0.28	<0.20	<0.28	<0.28	<1.9	<0.22
IW-04	39.79	2095.30	11/9/2009	11/19/2009	20		<5.0	<0.11	<1.2			<0.48	<0.13				0.23 Jq	<0.36	<0.23
IW-04	40.8	2094.29	5/13/2010	6/14/2010	20		<5.0	<0.11	<1.2			<0.48	<0.13				0.21 Jq	<0.36	<0.23
IW-04	41.54	2093.55	12/15/2010	1/17/2011	23		<5.0	<0.11	<1.2			<0.48	<0.50				0.25 Jq	<0.36	<0.23
IW-04	41.91	2093.18	6/3/2011	6/14/2011	25		<5.0	<0.11	<1.2			<0.48	<0.50				0.29 Jq	<0.36	<0.23
IW-04	37.52	2097.57	12/1/2011	12/8/2011	21		<5.0	<0.11	<1.2			<0.48	<0.50				0.17 Jq	<0.36	<0.23
IW-04	37.86	2097.23	5/22/2012	6/7/2012	23		<5.0	<0.11	<1.2			<0.48	<0.50				0.20 Jq	<0.36	<0.23
IW-04	39.07	2096.02	11/13/2012	11/19/2012	21		<5.0	<0.11	<1.2			<0.48	<0.50				0.19 Jq	<0.36	<0.23
IW-04	40.19	2094.90	5/14/2013	5/30/2013	20		5.7 Jq	<0.11	<1.2			<0.48	<0.50				0.22 Jq	<0.36	<0.23
IW-04	41.95	2093.14	5/9/2014	5/22/2014	18.7		<10	<0.5	<5.0	<0.5	<0.5	<1.5	<2.5	<0.5	<0.5	<0.5	<0.5	<0.5	<0.5

Consolidation Data Summary Table - Groundwater
Beaumont Site 1

	Water Level Data				Volatile Organics														
Sample Location	Depth to Water (feet below ground surface)	Groundwater Elevation (feet above mean sea level)	Elevation Date	Sample Date	2-Chlorotoluene -ug/L	4-Chlorotoluene -ug/L	Chloroethane -ug/L	2-Chloroethyl Vinyl Ether -ug/L	Chloromethane -ug/L	Carbon Tetrachloride -ug/L	Chloroform -ug/L	Dibromochloromethane -ug/L	1,2-Dibromo-3-Chloropropane -ug/L	Dibromomethane -ug/L	1,1-Dichloroethane -ug/L	1,2-Dichloroethane -ug/L	1,2-Dichlorobenzene -ug/L	1,3-Dichlorobenzene -ug/L	1,4-Dichlorobenzene -ug/L
F34-TW01	3.62	1890.46	6/2/2011	6/6/2011			<0.35		<0.36	<0.15	<0.46	<0.37			<0.098	<0.21	<0.20	<0.15	<0.072
F34-TW01	5.06	1889.02	11/30/2011	12/8/2011			<0.35		<0.36	<0.15	<0.46	<0.37			<0.098	<0.21	<0.20	<0.15	<0.072
F34-TW01	5.42	1888.66	5/21/2012	6/13/2012			<0.35		<0.36	<0.15	<0.46	<0.37			<0.098	<0.21	<0.20	<0.15	<0.072
F34-TW01	5.87	1888.21	11/13/2012	11/26/2012			<0.35		<0.36	<0.15	<0.46	<0.37			<0.098	<0.21	<0.20	<0.15	<0.072
F34-TW01	5.69	1888.39	5/14/2013	6/4/2013			<0.35		<0.36	<0.15	<0.46	<0.37			<0.098	<0.21	<0.20	<0.15	<0.072
F34-TW01	6	1888	5/12/2015	6/1/2015	<0.500	<0.500	<1.50	<2.50	<1.50	<0.500	<0.500	<0.500	<2.50	<0.500	<0.500	<0.500	<0.500	<0.500	<0.500
IW-01	63.16	2095.14	10/29/92	8/18/1992												<1.6			
IW-01	63.16	2095.14	10/29/92	9/9/1992												<1.6			
IW-01	60.44	2100.29	12/17/2010	1/18/2011			<0.35		<0.36	<0.15	<0.46	<0.37			<0.098	<0.21	<0.20	<0.15	<0.072
IW-02	57.91	2094.61	10/29/92	8/19/1992												<1.6			
IW-02	57.91	2094.61	10/29/92	9/9/1992												<1.6			
IW-02	NA	NA	NA	3/10/1993															
IW-02	54.83	2100.18	12/17/2010	1/18/2011			<0.35		<0.36	<0.15	<0.46	<0.37			<0.098	<0.21	<0.20	<0.15	<0.072
IW-03	42.77	2087.17	10/29/92	9/29/1992												<6.4			
IW-03	42.77	2087.17	10/29/92	10/19/1992												<5			
IW-03	42.77	2087.17	10/29/92	10/27/1992												<50			
IW-03	NA	NA	NA	3/16/1993															
IW-03	38.61	2094.25	12/15/2010	1/17/2011			<0.35		<0.36	<0.15	<0.46	<0.37			1.8	0.38 Jq	<0.20	<0.15	<0.072
IW-04	45.80	2086.69	10/29/92	9/30/1992												<6.4			
IW-04	45.80	2086.69	10/29/92	10/19/1992												<5			
IW-04	45.80	2086.69	10/29/92	10/29/1992												<10			
IW-04	NA	NA	NA	3/11/1993															
IW-04	39.59	2095.50	07/11/03	7/25/2003	<0.67	<0.16	<0.46		<0.43	<0.40	<0.45	<0.29	<2.6	<0.46	<0.40	<0.35	<0.29	<0.27	<0.28
IW-04	42.21	2092.88	06/17/04	6/30/2004	<0.67	<0.16	<0.46		<0.43	<0.40	<0.45	<0.29	<2.6	<0.46	<0.40	<0.35	<0.29	<0.27	<0.28
IW-04	35.84	2099.25	06/01/05	6/30/2005	<0.24	<0.30	<0.52		<1.8	<0.42	<0.22	<0.45	<2.5	<0.42	<0.53	<0.22	<0.24	<0.38	<0.30
IW-04	33.17	2101.92	05/30/06	7/6/2006	<0.24	<0.30	<0.52		<1.8	<0.42	<0.22	<0.45	<2.5	<0.42	<0.53	<0.22	<0.24	<0.38	<0.30
IW-04	35.37	2099.72	5/30/2007	6/18/2007			0.38 Jq		<0.2	<0.2	<0.2	<0.2			<0.2	<0.2			
IW-04	37.17	2097.92	5/13/2008	6/6/2008			<1		<1	<1	<1	<1			<1	<1			
IW-04	38.81	2096.28	5/7/2009	6/9/2009	<0.55	<0.21	<1.3		<0.49	<0.43	<0.33	<0.48	<3.1	<0.59	0.68 Jq	<0.31	<0.27	<0.28	<0.21
IW-04	39.79	2095.30	11/9/2009	11/19/2009			0.53		<0.36	<0.15	<0.17	<0.37			<0.098	0.21 Jq	<0.20	<0.15	<0.072
IW-04	40.8	2094.29	5/13/2010	6/14/2010			0.66		<0.36	<0.15	<0.17	<0.37			0.27 Jq	0.24 Jq	<0.20	<0.15	<0.072
IW-04	41.54	2093.55	12/15/2010	1/17/2011			0.67		<0.36	<0.15	<0.46	<0.37			0.33 Jq	0.33 Jq	<0.20	<0.15	<0.072
IW-04	41.91	2093.18	6/3/2011	6/14/2011			0.64		<0.36	<0.15	<0.46	<0.37			0.53	0.44 Jq	<0.20	<0.15	<0.072
IW-04	37.52	2097.57	12/1/2011	12/8/2011			<0.35		<0.36	<0.15	<0.46	<0.37			0.56	<0.21	<0.20	<0.15	<0.072
IW-04	37.86	2097.23	5/22/2012	6/7/2012			<0.35		<0.36	<0.15	<0.46	<0.37			0.39 Jq	0.25 Jq	<0.20	<0.15	<0.072
IW-04	39.07	2096.02	11/13/2012	11/19/2012			<0.35		<0.36	<0.15	<0.46	<0.37			0.20 Jq	<0.21	<0.20	<0.15	<0.072
IW-04	40.19	2094.90	5/14/2013	5/30/2013			<0.35		<0.36	<0.15	<0.46	<0.37			0.32 Jq	<0.21	<0.20	<0.15	<0.072
IW-04	41.95	2093.14	5/9/2014	5/22/2014	<0.5	<0.5	<1.5	<2.5	<1.5	<0.5	<0.5	<0.5	<2.5	<0.5	<0.5	<0.5	<0.5	<0.5	<0.5

Consolidation Data Summary Table - Groundwater
Beaumont Site 1

	Water Level Data			Volatile Organics																
Sample Location	Depth to Water (feet below ground surface)	Groundwater Elevation (feet above mean sea level)	Elevation Date	Sample Date	1,1-Dichloroethene -ug/L	cis-1,2-Dichloroethene -ug/L	trans-1,2-Dichloroethene -ug/L	1,1-Dichloropropene -ug/L	cis-1,3-Dichloropropene -ug/L	trans-1,3-Dichloropropene -ug/L	1,2-Dichloropropane -ug/L	1,3-Dichloropropane -ug/L	2,2-Dichloropropane -ug/L	1,2-Dibromoethane -ug/L	Dichlorodifluoromethane -ug/L	Ethylbenzene -ug/L	Ethene -ug/L	Ethane -ug/L	Hexachlorobutadiene -ug/L
F34-TW01	3.62	1890.46	6/2/2011	6/6/2011	0.23 Jq	<0.18	<0.10		<0.30	<0.24	<0.19					<0.26			
F34-TW01	5.06	1889.02	11/30/2011	12/8/2011	0.13 Jq	<0.18	<0.10		<0.30	<0.24	<0.19					<0.26			
F34-TW01	5.42	1888.66	5/21/2012	6/13/2012	0.28 Jq	<0.18	<0.10		<0.30	<0.24	<0.19					<0.26	<0.014	<0.0090	
F34-TW01	5.87	1888.21	11/13/2012	11/26/2012	0.44 Jq	<0.18	<0.10		<0.30	<0.24	<0.19					<0.26			
F34-TW01	5.69	1888.39	5/14/2013	6/4/2013	0.48 Jq	<0.18	<0.10		<0.30	<0.24	<0.19					<0.26	<0.014	<0.0090	
F34-TW01	6	1888	5/12/2015	6/1/2015	<0.500	<0.500	<0.500	<0.500	<0.500	<0.500	<0.500	<0.500	<0.500	<0.500	<1.50	<0.500			<1.50
IW-01	63.16	2095.14	10/29/92	8/18/1992	<3														
IW-01	63.16	2095.14	10/29/92	9/9/1992	<3														
IW-01	60.44	2100.29	12/17/2010	1/18/2011	<0.12	<0.18	<0.10		<0.30	<0.24	<0.19					<0.26	<0.02	0.49	
IW-02	57.91	2094.61	10/29/92	8/19/1992	66														
IW-02	57.91	2094.61	10/29/92	9/9/1992	6.8														
IW-02	NA	NA	NA	3/10/1993	14.6														
IW-02	54.83	2100.18	12/17/2010	1/18/2011	0.51 Bk	<0.18	<0.10		<0.30	<0.24	<0.19					<0.26	<0.02	1.50	
IW-03	42.77	2087.17	10/29/92	9/29/1992	350														
IW-03	42.77	2087.17	10/29/92	10/19/1992	55														
IW-03	42.77	2087.17	10/29/92	10/27/1992	390														
IW-03	NA	NA	NA	3/16/1993	119														
IW-03	38.61	2094.25	12/15/2010	1/17/2011	47	1.5	<0.10		<0.30	<0.24	<0.19					<0.26	1.90	7.70	
IW-04	45.80	2086.69	10/29/92	9/30/1992	55														
IW-04	45.80	2086.69	10/29/92	10/19/1992	<65														
IW-04	45.80	2086.69	10/29/92	10/29/1992	83														
IW-04	NA	NA	NA	3/11/1993	43.81														
IW-04	39.59	2095.50	07/11/03	7/25/2003	<0.32	<0.56	<0.60	<0.55	<0.44	<0.30	<0.40	<0.35	<0.39	<0.51	<0.47	<0.19			
IW-04	42.21	2092.88	06/17/04	6/30/2004	7.2	<0.56	<0.60	<0.55	<0.44	<0.30	<0.40	<0.35	<0.39	<0.51	<0.47	<0.19			
IW-04	35.84	2099.25	06/01/05	6/30/2005	6.0	1.4	<0.29	<0.21	<0.45	<0.31	<0.28	<0.30	<0.40	<0.81	<0.27	<0.17			
IW-04	33.17	2101.92	05/30/06	7/6/2006	10	4.0	<0.29	<0.21	<0.45	<0.31	<0.28	<0.30	<0.40	<0.81	<0.27	<0.17			
IW-04	35.37	2099.72	5/30/2007	6/18/2007	8.7	3.1	<0.2		<0.2	<0.2	<0.2					<0.2			
IW-04	37.17	2097.92	5/13/2008	6/6/2008	15	<1	<1		<1	<1	<1					<1			
IW-04	38.81	2096.28	5/7/2009	6/9/2009	19	0.87 Jq	<0.40	<0.26	<0.28	<0.36	<0.38	<0.38	<0.46	<0.47	<0.49	<0.22			
IW-04	39.79	2095.30	11/9/2009	11/19/2009	19	2.9	0.37 Jq		<0.30	<0.24	<0.19					<0.26			
IW-04	40.8	2094.29	5/13/2010	6/14/2010	23	2.1	0.43 Jq		<0.30	<0.24	<0.19					<0.26	2.1	9.8	
IW-04	41.54	2093.55	12/15/2010	1/17/2011	25	1.8	0.40 Jq		<0.30	<0.24	<0.19					<0.26	2.70	14.00	
IW-04	41.91	2093.18	6/3/2011	6/14/2011	35	1.9	0.38 Jq		<0.30	<0.24	<0.19					<0.26			
IW-04	37.52	2097.57	12/1/2011	12/8/2011	17	0.68	<0.10		<0.30	<0.24	<0.19					<0.26			
IW-04	37.86	2097.23	5/22/2012	6/7/2012	14	0.90	0.30 Jq		<0.30	<0.24	<0.19					<0.26			
IW-04	39.07	2096.02	11/13/2012	11/19/2012	9.6	0.93	0.40 Jq		<0.30	<0.24	<0.19					<0.26			
IW-04	40.19	2094.90	5/14/2013	5/30/2013	10	0.77	0.28 Jq		<0.30	<0.24	<0.19					<0.26			
IW-04	41.95	2093.14	5/9/2014	5/22/2014	14.8	0.830 Jq	<0.5	<0.5	<0.5	<0.5	<0.5	<0.5	<0.5	<0.5	<1.5	<0.5			<1.5

Consolidation Data Summary Table - Groundwater
Beaumont Site 1

	Water Level Data				Volatile Organics														
Sample Location	Depth to Water (feet below ground surface)	Groundwater Elevation (feet above mean sea level)	Elevation Date	Sample Date	2-Hexanone -ug/L	p-Isopropyltoluene -ug/L	Isopropylbenzene -ug/L	Methane -ug/L	Iodomethane (Methyl Iodide) -ug/L	4-Methyl-2-Pentanone -ug/L	Methyl tert-butyl ether (MTBE) -ug/L	Methylene Chloride -ug/L	Naphthalene -ug/L	n-Propylbenzene -ug/L	Styrene -ug/L	Toluene -ug/L	1,1,1,2-Tetrachloroethane -ug/L	1,1,1-Trichloroethane -ug/L	1,1,2-Trichloroethane -ug/L
F34-TW01	3.62	1890.46	6/2/2011	6/6/2011	<1.2					<0.95	<0.43	<0.15			<0.22	<0.22		<0.12	<0.31
F34-TW01	5.06	1889.02	11/30/2011	12/8/2011	<1.2					<0.95	<0.43	<0.15			<0.22	<0.22		<0.12	<0.31
F34-TW01	5.42	1888.66	5/21/2012	6/13/2012	<1.2			12		<0.95	<0.43	<0.15			<0.22	<0.22		<0.12	<0.31
F34-TW01	5.87	1888.21	11/13/2012	11/26/2012	<1.2					<0.95	<0.43	<0.15			<0.22	<0.22		<0.12	<0.31
F34-TW01	5.69	1888.39	5/14/2013	6/4/2013	<1.2			3.5		<0.95	<0.43	<0.15			<0.22	<0.22		<0.12	<0.31
F34-TW01	6	1888	5/12/2015	6/1/2015	<2.50	<0.500	<0.500		<0.500	<2.50	<0.500	<2.00	<0.500	<0.500	<0.500	<0.500	<0.500	<0.500	<0.500
IW-01	63.16	2095.14	10/29/92	8/18/1992														<1	
IW-01	63.16	2095.14	10/29/92	9/9/1992														<1	
IW-01	60.44	2100.29	12/17/2010	1/18/2011	<1.2			24.00		<0.95	<0.43	0.17 BJkq			<0.22	<0.22		<0.12	<0.31
IW-02	57.91	2094.61	10/29/92	8/19/1992														8.5	
IW-02	57.91	2094.61	10/29/92	9/9/1992														3.8	
IW-02	NA	NA	NA	3/10/1993															
IW-02	54.83	2100.18	12/17/2010	1/18/2011	<1.2			1600.00		<0.95	<0.43	<0.15			<0.22	<0.22		<0.12	<0.31
IW-03	42.77	2087.17	10/29/92	9/29/1992														<4	
IW-03	42.77	2087.17	10/29/92	10/19/1992														<15	
IW-03	42.77	2087.17	10/29/92	10/27/1992														<150	
IW-03	NA	NA	NA	3/16/1993															
IW-03	38.61	2094.25	12/15/2010	1/17/2011	<1.2			91.00		<0.95	<0.43	0.15 BJkq			<0.22	<0.22		<0.12	<0.31
IW-04	45.80	2086.69	10/29/92	9/30/1992														<4	
IW-04	45.80	2086.69	10/29/92	10/19/1992														<15	
IW-04	45.80	2086.69	10/29/92	10/29/1992														<30	
IW-04	NA	NA	NA	3/11/1993															
IW-04	39.59	2095.50	07/11/03	7/25/2003	<2.5	<0.17	<0.17			<2.6	<0.28	<1.7	<0.56	<0.24	<0.14	<0.35	<0.45	<0.46	<0.42
IW-04	42.21	2092.88	06/17/04	6/30/2004	<2.5	<0.17	<0.17			<2.6	<0.28	<1.7	<0.56	<0.24	<0.14	<0.35	<0.45	<0.46	<0.42
IW-04	35.84	2099.25	06/01/05	6/30/2005	<1.9	<0.21	<0.24			<2.4	<0.29	<2.6	<0.95	<0.30	<0.29	<0.35	<0.37	<0.32	<0.54
IW-04	33.17	2101.92	05/30/06	7/6/2006	<1.9	<0.21	<0.24			<2.4	<0.29	2.8 BJkq	<0.95	<0.30	<0.29	<0.35	<0.37	<0.32	<0.54
IW-04	35.37	2099.72	5/30/2007	6/18/2007	<5					<5	<0.2	<0.5			<0.2	<0.2		<0.2	<0.2
IW-04	37.17	2097.92	5/13/2008	6/6/2008	<5					<5	<1	1.4 BJakq			<1	<1		<1	<1
IW-04	38.81	2096.28	5/7/2009	6/9/2009	<6.9	<0.26	<0.23			<4.4	<0.30	<2.6	<2.5	<0.79	<0.30	<0.33	<0.35	<0.45	<0.54
IW-04	39.79	2095.30	11/9/2009	11/19/2009	<1.2					<0.95	<0.29	0.26 Jq			<0.22	0.23 Jq		<0.12	<0.31
IW-04	40.8	2094.29	5/13/2010	6/14/2010	<1.2			7200		<0.95	<0.29	0.36 BJkq			<0.22	0.27 Jq		<0.12	<0.31
IW-04	41.54	2093.55	12/15/2010	1/17/2011	<1.2			4200.00		<0.95	<0.43	0.40 BJkq			<0.22	0.32 Jq		<0.12	<0.31
IW-04	41.91	2093.18	6/3/2011	6/14/2011	<1.2					<0.95	<0.43	0.27 Jq			<0.22	0.34 Jq		<0.12	<0.31
IW-04	37.52	2097.57	12/1/2011	12/8/2011	<1.2					<0.95	<0.43	0.26 BJkq			<0.22	<0.22		<0.12	<0.31
IW-04	37.86	2097.23	5/22/2012	6/7/2012	<1.2					<0.95	<0.43	0.15 Jq			<0.22	<0.22		<0.12	<0.31
IW-04	39.07	2096.02	11/13/2012	11/19/2012	<1.2					<0.95	<0.43	0.16 Jq			<0.22	<0.22		<0.12	<0.31
IW-04	40.19	2094.90	5/14/2013	5/30/2013	<1.2					<0.95	<0.43	0.17 BJkq			<0.22	<0.22		<0.12	<0.31
IW-04	41.95	2093.14	5/9/2014	5/22/2014	<2.5	<0.5	<0.5		<0.5	<2.5	<0.5	<2.0	<0.5	<0.5	<0.5	<0.5	<0.5	<0.5	<0.5

Consolidation Data Summary Table - Groundwater
Beaumont Site 1

	Water Level Data				Volatile Organics													
Sample Location	Depth to Water (feet below ground surface)	Groundwater Elevation (feet above mean sea level)	Elevation Date	Sample Date	1,2,3-Trichlorobenzene -ug/L	1,2,4-Trichlorobenzene -ug/L	Trichloroethene -ug/L	1,2,3-Trichloropropane -ug/L	Trichlorofluoromethane -ug/L	1,1,2-Trichloro-1,2,2-Trifluoroethane -ug/L	1,2,4-Trimethylbenzene -ug/L	1,3,5-Trimethylbenzene -ug/L	1,1,2,2-Tetrachloroethane -ug/L	Tetrachloroethene (PCE) -ug/L	Vinyl Acetate -ug/L	Vinyl Chloride -ug/L	m,p-Xylenes -ug/L	o-Xylene -ug/L
F34-TW01	3.62	1890.46	6/2/2011	6/6/2011			0.76	<0.29	<0.16				<0.29	<0.23	<0.48	<0.13	<0.36	<0.41
F34-TW01	5.06	1889.02	11/30/2011	12/8/2011			0.85	<0.29	<0.16				<0.29	<0.23	<0.48	<0.13	<0.36	<0.41
F34-TW01	5.42	1888.66	5/21/2012	6/13/2012			0.86	<0.29	<0.16				<0.29	<0.23	<0.48	<0.13	<0.36	<0.41
F34-TW01	5.87	1888.21	11/13/2012	11/26/2012			1.6	<0.29	<0.16				<0.29	<0.23	<0.48	<0.13	<0.36	<0.41
F34-TW01	5.69	1888.39	5/14/2013	6/4/2013			1.6	<0.29	<0.16				<0.29	<0.23	<0.48	<0.13	<0.36	<0.41
F34-TW01	6	1888	5/12/2015	6/1/2015	<0.500	<0.500	0.570 Jq	<0.500	<0.500	<0.500	<0.500	<0.500	<0.500	<0.500	<0.500	<0.500	<1.00	<0.500
IW-01	63.16	2095.14	10/29/92	8/18/1992			<2							<3				
IW-01	63.16	2095.14	10/29/92	9/9/1992			<2							<3				
IW-01	60.44	2100.29	12/17/2010	1/18/2011			<0.25	<0.29	<0.16				<0.29	<0.23	<0.48	<0.13	<0.36	<0.41
IW-02	57.91	2094.61	10/29/92	8/19/1992			<20							<3				
IW-02	57.91	2094.61	10/29/92	9/9/1992			8.3							<3				
IW-02	NA	NA	NA	3/10/1993			2.69											
IW-02	54.83	2100.18	12/17/2010	1/18/2011			1.2 Bk	<0.29	<0.16				<0.29	<0.23	<0.48	<0.13	<0.36	<0.41
IW-03	42.77	2087.17	10/29/92	9/29/1992			<83							<12				
IW-03	42.77	2087.17	10/29/92	10/19/1992			6.8							<5				
IW-03	42.77	2087.17	10/29/92	10/27/1992			33							<50				
IW-03	NA	NA	NA	3/16/1993			14.6											
IW-03	38.61	2094.25	12/15/2010	1/17/2011			43	<0.29	<0.16				<0.29	<0.23	<0.48	<0.13	<0.36	<0.41
IW-04	45.80	2086.69	10/29/92	9/30/1992			17							<12				
IW-04	45.80	2086.69	10/29/92	10/19/1992			<10							<5				
IW-04	45.80	2086.69	10/29/92	10/29/1992			4.9							<10				
IW-04	NA	NA	NA	3/11/1993														
IW-04	39.59	2095.50	07/11/03	7/25/2003	<0.40	<0.28	1.4	<2.0	<0.27		<0.22	<0.11	<0.19	<0.20	<3.6	<0.35	<0.17	<0.16
IW-04	42.21	2092.88	06/17/04	6/30/2004	<0.40	<0.28	8.9	<0.81	<0.27	<0.70	<0.22	<0.11	<0.19	<0.20	<3.6	<0.35	<0.17	<0.16
IW-04	35.84	2099.25	06/01/05	6/30/2005	<0.39	<0.35	7.6	<2.3	<0.36	<0.54	<0.26	<0.19	<0.37	<0.29	<3.2	0.62	<0.38	<0.21
IW-04	33.17	2101.92	05/30/06	7/6/2006	<0.39	<0.35	5.9 Bk	<2.3	<0.36	<0.54	<0.26	<0.19	<0.37	<0.29	<3.2	2.2	<0.38	<0.21
IW-04	35.37	2099.72	5/30/2007	6/18/2007			5.9						<0.2	<0.2		2.3	<0.5	<0.2
IW-04	37.17	2097.92	5/13/2008	6/6/2008			20						<1	<1		<1	<2	<1
IW-04	38.81	2096.28	5/7/2009	6/9/2009	<0.31	<0.49	15	<1.3	<0.31	<0.64	<0.24	<0.23	<0.44	<0.51	<7.1	0.62	<0.45	<0.24
IW-04	39.79	2095.30	11/9/2009	11/19/2009			16	<0.29	<0.16				<0.29	<0.17	<0.48	1.1	<0.36	<0.41
IW-04	40.8	2094.29	5/13/2010	6/14/2010			19	<0.29	<0.16				<0.29	<0.17	<0.48	0.81	<0.36	<0.41
IW-04	41.54	2093.55	12/15/2010	1/17/2011			18	<0.29	<0.16				<0.29	<0.23	<0.48	0.83	<0.36	<0.41
IW-04	41.91	2093.18	6/3/2011	6/14/2011			23	<0.29	<0.16				<0.29	<0.23	<0.48	0.87	<0.36	<0.41
IW-04	37.52	2097.57	12/1/2011	12/8/2011			23	<0.29	<0.16				<0.29	<0.23	<0.48	<0.13	<0.36	<0.41
IW-04	37.86	2097.23	5/22/2012	6/7/2012			21	<0.29	<0.16				<0.29	<0.23	<0.48	0.31 Jq	<0.36	<0.41
IW-04	39.07	2096.02	11/13/2012	11/19/2012			14	<0.29	<0.16				<0.29	<0.23	<0.48	0.34 Jq	<0.36	<0.41
IW-04	40.19	2094.90	5/14/2013	5/30/2013			9.8	<0.29	<0.16				<0.29	<0.23	<0.48	0.38 Jq	<0.36	<0.41
IW-04	41.95	2093.14	5/9/2014	5/22/2014	<0.5	<0.5	12.7	<0.5	<0.5	<0.5	<0.5	<0.5	<0.5	<0.5	<0.5	0.530 Jq	<1.0	<0.5

Consolidation Data Summary Table - Groundwater
Beaumont Site 1

	Water Level Data				Volatile Organics														
Sample Location	Depth to Water (feet below ground surface)	Groundwater Elevation (feet above mean sea level)	Elevation Date	Sample Date	1,4-Dioxane -ug/L	N-Nitrosodimethylamine -ng/L	Acetone -ug/L	Bromodichloromethane -ug/L	2-Butanone -ug/L	Bromobenzene -ug/L	Bromochloromethane -ug/L	Bromomethane -ug/L	Bromoform -ug/L	n-Butylbenzene -ug/L	sec-Butylbenzene -ug/L	tert-Butylbenzene -ug/L	Benzene -ug/L	Carbon Disulfide -ug/L	Chlorobenzene -ug/L
IW-04	45	2091	5/14/2015	5/29/2015	20.2		<10.0	<0.500	<5.00	<0.500	<0.500	<1.50	<2.50	<0.500	<0.500	<0.500	<0.500	<0.500	<0.500
IW-05	47.98	2086.09	10/29/92	10/1/1992															
IW-05	47.98	2086.09	10/29/92	10/12/1992															
IW-05	NA	NA	NA	3/16/1993															
IW-05	42.30	2094.64	12/15/2010	1/19/2011	26		<5.0	<0.11	<1.2			<0.48	<0.50				<0.14	<0.36	<0.23
MW-01	NA	NA	NA	3/9/1993															
MW-01	72.66	2101.64	05/20/02	5/30/2002	3		<9.5	<0.26	<2.8	<0.15	<0.49	<0.46	<0.23	<0.29	<0.29	<0.25	<0.18	<0.48	<0.16
MW-01	76.18	2100.80	07/10/03	7/30/2003	3.1		<7.2	<0.65	<3.3	<0.53	<0.75	<1.8	<1.7	<0.68	<0.21	<0.46	<0.58	<0.57	<0.38
MW-01	79.87	2097.11	06/17/04	7/14/2004	2.2		<7.2	<0.65	<3.3	<0.53	<0.75	<1.8	<1.7	<0.68	<0.21	<0.46	<0.58	<0.57	<0.38
MW-01	47.84	2129.14	06/01/05	7/5/2005	2.3		<6.1	<0.27	<4.2	<0.47	<0.68	<2.9	<0.62	<0.29	<0.21	<0.17	<0.26	<1.0	<0.36
MW-01	60.55	2116.43	05/31/06	6/30/2006	2.3		10 Bk	<0.27	<4.2	<0.47	<0.68	<2.9	<0.62	<0.29	<0.21	<0.17	<0.26	<1.0	<0.36
MW-01	67.17	2109.81	5/14/2008	6/11/2008	2		<5	<1	<5			<1	<1				<1	<1	<1
MW-01	73.65	2103.329	5/13/2010	6/10/2010	2.7		<5.0	<0.11	<1.2			<0.48	<0.13				<0.14	<0.36	<0.23
MW-01	69.91	2107.07	5/22/2012	6/5/2012	2.9		<5.0	<0.11	<1.2			<0.48	<0.50				<0.14	<0.36	<0.23
MW-01	79.61	2097.37	5/14/2014	5/20/2014	3.81		<10	<0.5	<5.0	<0.5	<0.5	<1.5	<2.5	<0.5	<0.5	<0.5	<0.5	<0.5	<0.5
MW-02	NA	NA	NA	3/25/1993															
MW-02	37.18	2130.28	04/21/98	5/1/1998				<0.5				<0.5	<0.5						<0.5
MW-02	37.60	2129.86	10/13/98	10/21/1998				<0.5				<0.5	<0.5						<0.5
MW-02	43.02	2124.44	04/05/99	4/12/1999				<0.5				<2	<2						<0.5
MW-02	48.27	2119.19	10/25/99	11/1/1999				ND				ND	ND						ND
MW-02	56.25	2111.21	12/04/00	12/8/2000				<10				<10	<10						<5
MW-02	61.80	2105.66	10/31/01	11/8/2001				<5				<5	<5						<2.5
MW-02	65.05	2102.41	05/20/02	5/24/2002															
MW-02	65.05	2102.41	05/20/02	5/29/2002	120		<9.5	<0.26	<2.8	<0.15	<0.49	<0.46	<0.23	<0.29	<0.29	<0.25	<0.18	<0.48	<0.16
MW-02	72.73	2097.37	06/17/04	7/9/2004	220		<3.6	<0.33	<1.7	<0.26	<0.37	<0.90	<0.87	<0.34	<0.11	<0.23	<0.29	<0.28	<0.19
MW-02	44.73	2125.37	06/01/05	7/5/2005	8.2		<6.1	<0.27	<4.2	<0.47	<0.68	<2.9	<0.62	<0.29	<0.21	<0.17	<0.26	<1.0	<0.36
MW-02	52.95	2117.152	05/31/06	7/3/2006	74	<0.48	<6.1	<0.27	<4.2	<0.47	<0.68	<2.9	<0.62	<0.29	<0.21	<0.17	<0.26	<1.0	<0.36
MW-02	59.46	2110.642	5/31/2007	6/27/2007	58		<5	<0.2	<5			<0.2	<0.3				<0.2	<0.2	<0.2
MW-02	60.68	2109.42	5/14/2008	6/12/2008	90		5.1 Jq	<1	<5			<1	<1				<1	<1	<1
MW-02	65.24	2104.86	5/7/2009	6/18/2009	160		<5.0	<0.11	<1.2			<0.48	<0.13				<0.14 Jq	<0.36	<0.23
MW-02	67.5	2102.602	5/13/2010	6/9/2010	160		<5.0	<0.11	<1.2			<0.48	<0.13				0.18 Jq	<0.36	<0.23
MW-02	57.13	2112.97	6/3/2011	6/20/2011	69		<5.0	<0.11	<1.2			<0.48	<0.50				<0.14	<0.36	<0.23
MW-02	62.46	2107.64	5/22/2012	6/22/2012	70		<5.0	<0.11	<1.2			<0.48	<0.50				<0.14	<0.36	<0.23
MW-02	71.82	2098.28	5/7/2014	5/28/2014	152		<10	<0.5	<5.0	<0.5	<0.5	<1.5	<2.5	<0.5	<0.5	<0.5	<0.5	<0.5	<0.5
MW-03	NA	NA	NA	3/2/1993															
MW-03	105.88	2060.56	06/16/95	6/22/1995				<1				<5	<2						<2
MW-03	124.50	2041.94	05/20/02	5/22/2002	<0.047 UJe		<9.5	<0.26	<2.8	<0.15	<0.49	<0.46	<0.23	<0.29	<0.29	<0.25	<0.18	<0.48	<0.16
MW-03	129.00	2040.36	07/11/03	7/31/2003	<1.1		<3.6	<0.33	<1.7	<0.26	<0.37	<0.90	<0.87	<0.34	<0.11	<0.23	<0.29	<0.28	<0.19

Consolidation Data Summary Table - Groundwater
Beaumont Site 1

	Water Level Data				Volatile Organics														
Sample Location	Depth to Water (feet below ground surface)	Groundwater Elevation (feet above mean sea level)	Elevation Date	Sample Date	2-Chlorotoluene -ug/L	4-Chlorotoluene -ug/L	Chloroethane -ug/L	2-Chloroethyl Vinyl Ether -ug/L	Chloromethane -ug/L	Carbon Tetrachloride -ug/L	Chloroform -ug/L	Dibromochloromethane -ug/L	1,2-Dibromo-3-Chloropropane -ug/L	Dibromomethane -ug/L	1,1-Dichloroethane -ug/L	1,2-Dichloroethane -ug/L	1,2-Dichlorobenzene -ug/L	1,3-Dichlorobenzene -ug/L	1,4-Dichlorobenzene -ug/L
IW-04	45	2091	5/14/2015	5/29/2015	<0.500	<0.500	<1.50	<2.50	<1.50	<0.500	<0.500	<0.500	<2.50	<0.500	<0.500	<0.500	<0.500	<0.500	<0.500
IW-05	47.98	2086.09	10/29/92	10/1/1992												<1.6			
IW-05	47.98	2086.09	10/29/92	10/12/1992												<50			
IW-05	NA	NA	NA	3/16/1993															
IW-05	42.30	2094.64	12/15/2010	1/19/2011			<0.35		<0.36	<0.15	0.47 Jq	<0.37			1.1	0.42 Jq	<0.20	<0.15	<0.072
MW-01	NA	NA	NA	3/9/1993												74.5			
MW-01	72.66	2101.64	05/20/02	5/30/2002	<0.14	<0.22	<0.36		<0.19	<0.25	1 Jq	<0.21	<0.59	<0.20	13	12	<0.099	<0.30	<0.12
MW-01	76.18	2100.80	07/10/03	7/30/2003	<1.3	<0.33	<0.91		<0.86	<0.80	<0.90	<0.57	<5.2	<0.92	11	9.7	<0.58	<0.54	<0.56
MW-01	79.87	2097.11	06/17/04	7/14/2004	<1.3	<0.33	<0.91		<0.86	<0.80	<0.90	<0.57	<5.2	<0.92	11	10	<0.58	<0.54	<0.56
MW-01	47.84	2129.14	06/01/05	7/5/2005	<0.24	<0.30	<0.52		<1.8	<0.42	<0.22	<0.45	<2.5	<0.42	5.9	6.2	<0.24	<0.38	<0.30
MW-01	60.55	2116.43	05/31/06	6/30/2006	<0.24	<0.30	<0.52		<1.8	<0.42	0.62 BJkq	<0.45	<2.5	<0.42	5.5	7.8	<0.24	<0.38	<0.30
MW-01	67.17	2109.81	5/14/2008	6/11/2008			<1		<1	<1	<1	<1			7.6	8.4			
MW-01	73.65	2103.329	5/13/2010	6/10/2010			<0.35		<0.36	<0.15	0.83	<0.37			7.6	8.4	<0.20	<0.15	<0.072
MW-01	69.91	2107.07	5/22/2012	6/5/2012			<0.35		<0.36	<0.15	0.70	<0.37			6.1	6.6	<0.20	<0.15	<0.072
MW-01	79.61	2097.37	5/14/2014	5/20/2014	<0.5	<0.5	<1.5	<2.5	<1.5	<0.5	0.670 Jq	<0.5	<2.5	<0.5	6.42	6.96	<0.5	<0.5	<0.5
MW-02	NA	NA	NA	3/25/1993												<1.6			
MW-02	37.18	2130.28	04/21/98	5/1/1998			<0.5		<0.5	<0.5	4.8	<0.5			8.4	6.8	<0.5	<0.5	<0.5
MW-02	37.60	2129.86	10/13/98	10/21/1998			<0.5		<0.5	<0.5	<0.5	<0.5			2.5	<0.5	<0.5	<0.5	<0.5
MW-02	43.02	2124.44	04/05/99	4/12/1999			<2		<2	<0.5	1.2	<0.5			2.9	2.6	<1	<1	<1
MW-02	48.27	2119.19	10/25/99	11/1/1999			ND		ND	ND	2.2	ND			4.9	5	ND	ND	ND
MW-02	56.25	2111.21	12/04/00	12/8/2000			<10		<10	<5	<5	<10			6.1	<5	<5	<5	<5
MW-02	61.80	2105.66	10/31/01	11/8/2001			<5		<5	<2.5	<5	<5			3.8	4.8	<2.5	<2.5	<2.5
MW-02	65.05	2102.41	05/20/02	5/24/2002						<2	<4				4.4	5			
MW-02	65.05	2102.41	05/20/02	5/29/2002	<0.14	<0.22	<0.36		<0.19	<0.25	1 Jq	<0.21	<0.59	<0.20	3 Jq	4 Jq	<0.099	<0.30	<0.12
MW-02	72.73	2097.37	06/17/04	7/9/2004	<0.67	<0.16	<0.46		<0.43	<0.40	2.4	<0.29	<2.6	<0.46	7.3	6.6	<0.29	<0.27	<0.28
MW-02	44.73	2125.37	06/01/05	7/5/2005	<0.24	<0.30	<0.52		<1.8	<0.42	<0.22	<0.45	<2.5	<0.42	1.9	2.3	<0.24	<0.38	<0.30
MW-02	52.95	2117.152	05/31/06	7/3/2006	<0.24	<0.30	<0.52		<1.8	<0.42	0.63 BJkq	<0.45	<2.5	<0.42	2.5 Jf	2.7	<0.24	<0.38	<0.30
MW-02	59.46	2110.642	5/31/2007	6/27/2007			<0.2		<0.2	<0.2	1.1	<0.2			4.1	2.9			
MW-02	60.68	2109.42	5/14/2008	6/12/2008			<1		<1	<1	1.1 Jq	<1			3.8 Jq	2.7 Jq			
MW-02	65.24	2104.86	5/7/2009	6/18/2009			<0.35		<0.36	<0.15 Jq	1.5	<0.37			4.8	3.1	<0.20	<0.15	<0.072
MW-02	67.5	2102.602	5/13/2010	6/9/2010			<0.35		<0.36	0.28 Jq	1.9	<0.37			5.2	3.2	<0.20	<0.15	<0.072
MW-02	57.13	2112.97	6/3/2011	6/20/2011			<0.35		<0.36	0.15 Jq	1.1	<0.37			4.8	3.5	<0.20	<0.15	<0.072
MW-02	62.46	2107.64	5/22/2012	6/22/2012			<0.35		<0.36	0.17 Jq	0.93	<0.37			3.6	1.4	<0.20	<0.15	<0.072
MW-02	71.82	2098.28	5/7/2014	5/28/2014	<0.5	<0.5	<1.5	<2.5	<1.5	<0.5	1.50	<0.5	<2.5	<0.5	4.69	1.10	<0.5	<0.5	<0.5
MW-03	NA	NA	NA	3/2/1993												<1.6			
MW-03	105.88	2060.56	06/16/95	6/22/1995			<2		<2	<0.5	<1	<1			<1	<0.5	<3	<2	<2
MW-03	124.50	2041.94	05/20/02	5/22/2002	<0.14	<0.22	<0.36		<0.19	<0.25	<0.30	<0.21	<0.59	<0.20	<0.28	<0.38	<0.099	<0.30	<0.12
MW-03	129.00	2040.36	07/11/03	7/31/2003	<0.67	<0.16	<0.46		<0.43	<0.40	<0.45	<0.29	<2.6	<0.46	<0.40	<0.35	<0.29	<0.27	<0.28

Consolidation Data Summary Table - Groundwater
Beaumont Site 1

	Water Level Data			Volatile Organics															
Sample Location	Depth to Water (feet below ground surface)	Groundwater Elevation (feet above mean sea level)	Elevation Date	Sample Date	1,1-Dichloroethene -ug/L	cis-1,2-Dichloroethene -ug/L	trans-1,2-Dichloroethene -ug/L	1,1-Dichloropropene -ug/L	cis-1,3-Dichloropropene -ug/L	trans-1,3-Dichloropropene -ug/L	1,2-Dichloropropane -ug/L	1,3-Dichloropropane -ug/L	2,2-Dichloropropane -ug/L	1,2-Dibromoethane -ug/L	Dichlorodifluoromethane -ug/L	Ethylbenzene -ug/L	Ethene -ug/L	Ethane -ug/L	Hexachlorobutadiene -ug/L
IW-04	45	2091	5/14/2015	5/29/2015	13.1	0.940 Jq	<0.500	<0.500	<0.500	<0.500	<0.500	<0.500	<0.500	<0.500	<1.50	<0.500			<1.50
IW-05	47.98	2086.09	10/29/92	10/1/1992	<3														
IW-05	47.98	2086.09	10/29/92	10/12/1992	370														
IW-05	NA	NA	NA	3/16/1993	101														
IW-05	42.30	2094.64	12/15/2010	1/19/2011	28	0.65	<0.10		<0.30	<0.24	<0.19					<0.26	0.42	2.40	
MW-01	NA	NA	NA	3/9/1993	592														
MW-01	72.66	2101.64	05/20/02	5/30/2002	228	2 Jq	<0.37	<0.16	<0.19	<0.25	<0.16	<0.30	<0.28	<0.18	<0.28	<0.12			<0.26
MW-01	76.18	2100.80	07/10/03	7/30/2003	200	<1.1	<1.2	<1.1	<0.89	<0.59	<0.81	<0.71	<0.78	<1.0	<0.94	<0.39			
MW-01	79.87	2097.11	06/17/04	7/14/2004	190	<1.1	<1.2	<1.1	<0.89	<0.59	<0.81	<0.71	<0.78	<1.0	<0.94	<0.39			
MW-01	47.84	2129.14	06/01/05	7/5/2005	110	<0.35	<0.29	<0.21	<0.45	<0.31	<0.28	<0.30	<0.40	<0.81	<0.27	<0.17			
MW-01	60.55	2116.43	05/31/06	6/30/2006	94 Jc	0.69 Jq	<0.29	<0.21	<0.45	<0.31	<0.28	<0.30	<0.40	<0.81	<0.27	<0.17			
MW-01	67.17	2109.81	5/14/2008	6/11/2008	130	<1	<1		<1	<1	<1					<1			
MW-01	73.65	2103.329	5/13/2010	6/10/2010	86	0.94	<0.10		<0.30	<0.24	<0.19					<0.26	0.05 Jq	<0.01	
MW-01	69.91	2107.07	5/22/2012	6/5/2012	140	0.88	<0.10		<0.30	<0.24	<0.19					<0.26			
MW-01	79.61	2097.37	5/14/2014	5/20/2014	145	1.03	<0.5	<0.5	<0.5	<0.5	<0.5	<0.5	<0.5	<0.5	<1.5	<0.5			<1.5
MW-02	NA	NA	NA	3/25/1993	<3														
MW-02	37.18	2130.28	04/21/98	5/1/1998	152		<0.5		<0.5	<0.5	<0.5				<0.5				
MW-02	37.60	2129.86	10/13/98	10/21/1998	58.4		<0.5		<0.5	<0.5	<0.5				<0.5				
MW-02	43.02	2124.44	04/05/99	4/12/1999	87	0.6	<0.5		<0.5	<0.5	<0.5				<2				
MW-02	48.27	2119.19	10/25/99	11/1/1999	190	1.5	ND		ND	ND	ND				ND				
MW-02	56.25	2111.21	12/04/00	12/8/2000	460	<5	<5		<5	<5	<5				<10				
MW-02	61.80	2105.66	10/31/01	11/8/2001	340	<2.5	<2.5		<2.5	<2.5	<2.5				<5				
MW-02	65.05	2102.41	05/20/02	5/24/2002	340	<4	<4												
MW-02	65.05	2102.41	05/20/02	5/29/2002	302	1 Jq	<0.37	<0.16	<0.19	<0.25	<0.16	<0.30	<0.28	<0.18	<0.28	<0.12			<0.26
MW-02	72.73	2097.37	06/17/04	7/9/2004	260	2.6	<0.60	<0.55	<0.44	<0.30	<0.40	<0.35	<0.39	<0.51	<0.47	<0.19			
MW-02	44.73	2125.37	06/01/05	7/5/2005	41	<0.35	<0.29	<0.21	<0.45	<0.31	<0.28	<0.30	<0.40	<0.81	<0.27	<0.17			
MW-02	52.95	2117.152	05/31/06	7/3/2006	70	0.68 Jq	<0.29	<0.21	<0.45	<0.31	<0.28	<0.30	<0.40	<0.81	<0.27	<0.17			
MW-02	59.46	2110.642	5/31/2007	6/27/2007	210	1.1	<0.2		<0.2	<0.2	<0.2					<0.2			
MW-02	60.68	2109.42	5/14/2008	6/12/2008	150	<1	<1		<1	<1	<1					<1			
MW-02	65.24	2104.86	5/7/2009	6/18/2009	250	1.5	<0.10		<0.30	<0.24	<0.19					<0.26			
MW-02	67.5	2102.602	5/13/2010	6/9/2010	290	1.6	0.15 Jq		<0.30	<0.24	<0.19					<0.26	<0.02	<0.01	
MW-02	57.13	2112.97	6/3/2011	6/20/2011	180	1.1	0.17 Jq		<0.30	<0.24	<0.19					<0.26			
MW-02	62.46	2107.64	5/22/2012	6/22/2012	130	0.88	<0.10		<0.30	<0.24	<0.19					<0.26			
MW-02	71.82	2098.28	5/7/2014	5/28/2014	151	1.48	<0.5	<0.5	<0.5	<0.5	<0.5	<0.5	<0.5	<0.5	<1.5	<0.5			<1.5
MW-03	NA	NA	NA	3/2/1993	<3														
MW-03	105.88	2060.56	06/16/95	6/22/1995	1.8	<1	<1		<0.5	<0.5	<1				<5				
MW-03	124.50	2041.94	05/20/02	5/22/2002	<0.56	<0.30	<0.37	<0.16	<0.19	<0.25	<0.16	<0.30	<0.28	<0.18	<0.28	<0.12			<0.26
MW-03	129.00	2040.36	07/11/03	7/31/2003	<0.32	<0.56	<0.60	<0.55	<0.44	<0.30	<0.40	<0.35	<0.39	<0.51	<0.47	<0.19			

Consolidation Data Summary Table - Groundwater
Beaumont Site 1

	Water Level Data				Volatile Organics														
Sample Location	Depth to Water (feet below ground surface)	Groundwater Elevation (feet above mean sea level)	Elevation Date	Sample Date	2-Hexanone -ug/L	p-Isopropyltoluene -ug/L	Isopropylbenzene -ug/L	Methane -ug/L	Iodomethane (Methyl Iodide) -ug/L	4-Methyl-2-Pentanone -ug/L	Methyl tert-butyl ether (MTBE) -ug/L	Methylene Chloride -ug/L	Naphthalene -ug/L	n-Propylbenzene -ug/L	Styrene -ug/L	Toluene -ug/L	1,1,1,2-Tetrachloroethane -ug/L	1,1,1-Trichloroethane -ug/L	1,1,2-Trichloroethane -ug/L
IW-04	45	2091	5/14/2015	5/29/2015	<2.50	<0.500	<0.500		<0.500	<2.50	<0.500	<2.00	<0.500	<0.500	<0.500	<0.500	<0.500	<0.500	<0.500
IW-05	47.98	2086.09	10/29/92	10/1/1992														<1	
IW-05	47.98	2086.09	10/29/92	10/12/1992														<150	
IW-05	NA	NA	NA	3/16/1993															
IW-05	42.30	2094.64	12/15/2010	1/19/2011	<1.2			8.50		<0.95	<0.43	0.22 BJkq			<0.22	<0.22		<0.12	<0.31
MW-01	NA	NA	NA	3/9/1993														87	
MW-01	72.66	2101.64	05/20/02	5/30/2002		<0.23	<0.19			<0.15	<0.30	<1.1	<0.090	<0.28	<0.12	<0.16	<0.27	20	2 Jq
MW-01	76.18	2100.80	07/10/03	7/30/2003	<5.0	<0.34	<0.35			<5.2	<0.56	<3.3	<1.1	<0.48	<0.29	<0.70	<0.89	11	<0.84
MW-01	79.87	2097.11	06/17/04	7/14/2004	<5.0	<0.34	<0.35			<5.2	<0.56	<3.3	<1.1	<0.48	<0.29	<0.70	<0.89	9.4	<0.84
MW-01	47.84	2129.14	06/01/05	7/5/2005	<1.9	<0.21	<0.24			<2.4	<0.29	<2.6	<0.95	<0.30	<0.29	<0.35	<0.37	4.6	1.3
MW-01	60.55	2116.43	05/31/06	6/30/2006	<1.9	<0.21	<0.24			<2.4	<0.29	<2.6	<0.95	<0.30	<0.29	<0.35	<0.37	3.0	1.0
MW-01	67.17	2109.81	5/14/2008	6/11/2008	<5					<5	<1	<5			<1	<1		2.8 Jq	1.3 Jq
MW-01	73.65	2103.329	5/13/2010	6/10/2010	<1.2			0.08 Jq		<0.95	<0.29	<0.15			<0.22	<0.22		2.7	1.4
MW-01	69.91	2107.07	5/22/2012	6/5/2012	<1.2					<0.95	<0.43	<0.15			<0.22	<0.22		1.4	1.4
MW-01	79.61	2097.37	5/14/2014	5/20/2014	<2.5	<0.5	<0.5		<0.5	<2.5	<0.5	<2.0	<0.5	<0.5	<0.5	<0.5	<0.5	0.920 Jq	<0.5
MW-02	NA	NA	NA	3/25/1993														<1	
MW-02	37.18	2130.28	04/21/98	5/1/1998								<0.5						13	<0.5
MW-02	37.60	2129.86	10/13/98	10/21/1998								<0.5						3.9	<0.5
MW-02	43.02	2124.44	04/05/99	4/12/1999								<2						7	0.8
MW-02	48.27	2119.19	10/25/99	11/1/1999								ND						9	1.8
MW-02	56.25	2111.21	12/04/00	12/8/2000								<20						12	<5
MW-02	61.80	2105.66	10/31/01	11/8/2001								<10						6.4	<2.5
MW-02	65.05	2102.41	05/20/02	5/24/2002								<2				<3.2		7.4	<4
MW-02	65.05	2102.41	05/20/02	5/29/2002		<0.23	<0.19			<0.15	<0.30	<1.1	<0.090	<0.28	<0.12	<0.16	<0.27	5	1 Jq
MW-02	72.73	2097.37	06/17/04	7/9/2004	<2.5	<0.17	<0.17			<2.6	<0.28	<1.7	<0.56	<0.24	<0.14	<0.35	<0.45	4.7	3.4
MW-02	44.73	2125.37	06/01/05	7/5/2005	<1.9	<0.21	<0.24			<2.4	<0.29	<2.6	<0.95	<0.30	<0.29	<0.35	<0.37	1.1	<0.54
MW-02	52.95	2117.152	05/31/06	7/3/2006	<1.9	<0.21	<0.24			<2.4	<0.29	<2.6	<0.95	<0.30	<0.29	<0.35	<0.37	1.3	<0.54
MW-02	59.46	2110.642	5/31/2007	6/27/2007	<5					<5	<0.2	<0.5			<0.2	<0.2		1.2	1.4
MW-02	60.68	2109.42	5/14/2008	6/12/2008	<5					<5	<1	<1			<1	<1		<1	1.3 Jq
MW-02	65.24	2104.86	5/7/2009	6/18/2009	<1.2					<0.95	<0.29	<0.15			<0.22	<0.22		1.2	1.8
MW-02	67.5	2102.602	5/13/2010	6/9/2010	<1.2			0.06 Jq		<0.95	<0.29	<0.15			<0.22	<0.22		1.1	1.9
MW-02	57.13	2112.97	6/3/2011	6/20/2011	<1.2					<0.95	<0.43	<0.15			<0.22	<0.22		0.65	1.2
MW-02	62.46	2107.64	5/22/2012	6/22/2012	<1.2					<0.95	<0.43	<0.15			<0.22	<0.22		0.48 Jq	1.2
MW-02	71.82	2098.28	5/7/2014	5/28/2014	<2.5	<0.5	<0.5		<0.5	<2.5	<0.5	<2.0	<0.5	<0.5	<0.5	<0.5	<0.5	<0.5	1.86
MW-03	NA	NA	NA	3/2/1993														<1	
MW-03	105.88	2060.56	06/16/95	6/22/1995								<2						<1	<0.5
MW-03	124.50	2041.94	05/20/02	5/22/2002		<0.23	<0.19			<0.15	<0.30	1 BJakq	<0.090	<0.28	<0.12	<0.16	<0.27	<0.33	<0.34
MW-03	129.00	2040.36	07/11/03	7/31/2003	<2.5	<0.17	<0.17			<2.6	<0.28	<1.7	<0.56	<0.24	<0.14	<0.35	<0.45	<0.46	<0.42

Consolidation Data Summary Table - Groundwater
Beaumont Site 1

	Water Level Data				Volatile Organics														
Sample Location	Depth to Water (feet below ground surface)	Groundwater Elevation (feet above mean sea level)	Elevation Date	Sample Date	1,2,3-Trichlorobenzene -ug/L	1,2,4-Trichlorobenzene -ug/L	Trichloroethene -ug/L	1,2,3-Trichloropropane -ug/L	Trichlorofluoromethane -ug/L	1,1,2-Trichloro-1,2,2-Trifluoroethane -ug/L	1,2,4-Trimethylbenzene -ug/L	1,3,5-Trimethylbenzene -ug/L	1,1,2,2-Tetrachloroethane -ug/L	Tetrachloroethene (PCE) -ug/L	Vinyl Acetate -ug/L	Vinyl Chloride -ug/L	m,p-Xylenes -ug/L	o-Xylene -ug/L
IW-04	45	2091	5/14/2015	5/29/2015	<0.500	<0.500	9.04	<0.500	<0.500	<0.500	<0.500	<0.500	<0.500	<0.500	<0.500	<0.500	<1.00	<0.500
IW-05	47.98	2086.09	10/29/92	10/1/1992			<2							<3				
IW-05	47.98	2086.09	10/29/92	10/12/1992			50							<50				
IW-05	NA	NA	NA	3/16/1993			17.8											
IW-05	42.30	2094.64	12/15/2010	1/19/2011			42	<0.29	<0.16				<0.29	<0.23	<0.48	<0.13	<0.36	<0.41
MW-01	NA	NA	NA	3/9/1993			101											
MW-01	72.66	2101.64	05/20/02	5/30/2002	<0.30	<0.37	332	<0.46	<0.22		<0.20	<0.15	<0.22	1 Jq		<0.44	<0.31	<0.088
MW-01	76.18	2100.80	07/10/03	7/30/2003	<0.79	<0.57	300	<3.9	<0.55		<0.45	<0.22	<0.39	<0.41	<7.2	<0.70	<0.34	<0.32
MW-01	79.87	2097.11	06/17/04	7/14/2004	<0.79	<0.57	250 Jc	<4.1	<0.55	<1.4	<0.45	<0.22	<0.39	<0.41	<7.2	<0.70	<0.34	<0.32
MW-01	47.84	2129.14	06/01/05	7/5/2005	<0.39	<0.35	170	<2.3	<0.36	<0.54	<0.26	<0.19	<0.37	<0.29	<3.2	<0.33	<0.38	<0.21
MW-01	60.55	2116.43	05/31/06	6/30/2006	<0.39	<0.35	87	<2.3	<0.36	<0.54	<0.26	<0.19	<0.37	<0.29	<3.2	<0.33 UJc	<0.38	<0.21
MW-01	67.17	2109.81	5/14/2008	6/11/2008			220						<1	<1		<1	<2	<1
MW-01	73.65	2103.329	5/13/2010	6/10/2010			150	<0.29	<0.16				<0.29	0.71	<0.48	<0.13	<0.36	<0.41
MW-01	69.91	2107.07	5/22/2012	6/5/2012			250	<0.29	<0.16				<0.29	0.61	<0.48	<0.13	<0.36	<0.41
MW-01	79.61	2097.37	5/14/2014	5/20/2014	<0.5	<0.5	233	<0.5	<0.5	<0.5	<0.5	<0.5	<0.5	<0.5	<0.5	<0.5	<1.0	<0.5
MW-02	NA	NA	NA	3/25/1993			<2							<3				
MW-02	37.18	2130.28	04/21/98	5/1/1998			151		<0.5				<0.5	<0.5		<0.5		
MW-02	37.60	2129.86	10/13/98	10/21/1998			63.3		<0.5				<0.5	<0.5		<0.5		
MW-02	43.02	2124.44	04/05/99	4/12/1999			73		<2				<0.5	<0.5		<0.5		
MW-02	48.27	2119.19	10/25/99	11/1/1999			150		ND				ND	0.6		ND		
MW-02	56.25	2111.21	12/04/00	12/8/2000			230		<10	<20			<5	<5		<5		
MW-02	61.80	2105.66	10/31/01	11/8/2001			210		<5	<10			<2.5	<2.5		<2.5		
MW-02	65.05	2102.41	05/20/02	5/24/2002			220				<4			<4		<4		<2
MW-02	65.05	2102.41	05/20/02	5/29/2002	<0.30	<0.37	167	<0.46	<0.22		<0.20	<0.15	<0.22	<0.21		<0.44	<0.31	<0.088
MW-02	72.73	2097.37	06/17/04	7/9/2004	<0.40	<0.28	190	<0.81	<0.27	<0.70	<0.22	<0.11	<0.19	<0.20	<3.6	<0.35	<0.17	<0.16
MW-02	44.73	2125.37	06/01/05	7/5/2005	<0.39	<0.35	62	<2.3	<0.36	<0.54	<0.26	<0.19	<0.37	<0.29	<3.2	<0.33	<0.38	<0.21
MW-02	52.95	2117.152	05/31/06	7/3/2006	<0.39	<0.35	51	<2.3	<0.36	<0.54	<0.26	<0.19	<0.37	<0.29	<3.2	<0.33	<0.38	<0.21
MW-02	59.46	2110.642	5/31/2007	6/27/2007			150						<0.2	0.27 Jq		<0.2	<0.5	<0.2
MW-02	60.68	2109.42	5/14/2008	6/12/2008			120						<1	<1		<1	<2	<1
MW-02	65.24	2104.86	5/7/2009	6/18/2009			170		<0.16				<0.29	<0.17 Jq	<0.48	<0.13	<0.36	<0.41
MW-02	67.5	2102.602	5/13/2010	6/9/2010			170	<0.29	<0.16				<0.29	0.57	<0.48	<0.13	<0.36	<0.41
MW-02	57.13	2112.97	6/3/2011	6/20/2011			160	<0.29	<0.16				<0.29	0.51	<0.48	<0.13	<0.36	<0.41
MW-02	62.46	2107.64	5/22/2012	6/22/2012			120	<0.29	<0.16				<0.29	0.42 Jq	<0.48	<0.13	<0.36	<0.41
MW-02	71.82	2098.28	5/7/2014	5/28/2014	<0.5	<0.5	133	<0.5	<0.5	<0.5	<0.5	<0.5	<0.5	<0.5	<0.5	<0.5	<1.0	<0.5
MW-03	NA	NA	NA	3/2/1993			<2							<3				
MW-03	105.88	2060.56	06/16/95	6/22/1995			1.8		<5				<1	<0.5		<0.5		
MW-03	124.50	2041.94	05/20/02	5/22/2002	<0.30	<0.37	0.3 Jq	<0.46	<0.22		<0.20	<0.15	<0.22	0.5 Jq		<0.44	<0.31	<0.088
MW-03	129.00	2040.36	07/11/03	7/31/2003	<0.40	<0.28	<0.48	<2.0	<0.27		<0.22	<0.11	<0.19	<0.20	<3.6	<0.35	<0.17	<0.16

Consolidation Data Summary Table - Groundwater
Beaumont Site 1

	Water Level Data				Volatile Organics														
Sample Location	Depth to Water (feet below ground surface)	Groundwater Elevation (feet above mean sea level)	Elevation Date	Sample Date	1,4-Dioxane -ug/L	N-Nitrosodimethylamine -ng/L	Acetone -ug/L	Bromodichloromethane -ug/L	2-Butanone -ug/L	Bromobenzene -ug/L	Bromochloromethane -ug/L	Bromomethane -ug/L	Bromoform -ug/L	n-Butylbenzene -ug/L	sec-Butylbenzene -ug/L	tert-Butylbenzene -ug/L	Benzene -ug/L	Carbon Disulfide -ug/L	Chlorobenzene -ug/L
MW-03	131.41	2037.95	06/17/04	7/15/2004	<1.1		<3.6	<0.33	<1.7	<0.26	<0.37	<0.90	<0.87	<0.34	<0.11	<0.23	<0.29	<0.28	<0.19
MW-03	118.06	2051.30	06/01/06	6/22/2006	<0.40		<6.1	<0.27	<4.2	<0.47	<0.68	<2.9	<0.62	<0.29	<0.21	<0.17	<0.26	<1.0	<0.36
MW-03	123.52	2045.84	5/14/2008	6/13/2008	<0.57		<5	<1	<5			<1	<1				<1	<1	<1
MW-03	126.98	2042.376	5/13/2010	6/9/2010	<0.10		<5.0	<0.11	<1.2			<0.48	<0.13				<0.14	<0.36	<0.23
MW-03	123.45	2045.91	5/22/2012	6/8/2012	<0.10		<5.0	<0.11	<1.2			<0.48	<0.50				<0.14	<0.36	<0.23
MW-03	130.44	2038.92	5/7/2014	5/28/2014	<0.5		<10	<0.5	<5.0	<0.5	<0.5	<1.5	<2.5	<0.5	<0.5	<0.5	<0.5	<0.5	<0.5
MW-04	NA	NA	NA	3/1/1993															
MW-04	37.00	2120.39	12/16/94	12/16/1994				<1				<5	<2						<2
MW-04	18.94	2138.45	06/16/95	6/20/1995				<1				<5	<2						<2
MW-04	27.18	2130.21	12/05/95	12/15/1995				<1				<5	<2						<2
MW-04	31.48	2125.91	04/19/96	4/26/1996				<1				<1	<1						<1
MW-04	36.61	2120.78	10/21/96	10/28/1996				<0.5				<0.5	<1						<0.5
MW-04	39.22	2118.17	04/14/97	4/22/1997				<0.5				<0.5	<1						<0.5
MW-04	42.68	2114.71	10/20/97	10/27/1997	72000			<0.5				<0.5	<1						<0.5
MW-04	28.60	2128.79	04/21/98	4/30/1998				<0.5				<0.5	<0.5						<0.5
MW-04	27.64	2129.75	10/13/98	10/21/1998				<0.5				<0.5	<0.5						<0.5
MW-04	33.03	2124.36	04/08/99	4/12/1999				<0.5				<2	<2						<0.5
MW-04	38.23	2119.16	10/25/99	11/1/1999				ND				ND	ND						ND
MW-04	46.19	2111.20	12/04/00	12/8/2000				<1				<1	<1						<0.5
MW-04	51.70	2105.69	10/31/01	11/8/2001				<1				<1	<1						<0.5
MW-04	54.77	2102.63	05/20/02	5/22/2002															
MW-04	54.96	2102.43	05/20/02	5/28/2002	14														
MW-05	27.82	2090.89	10/29/92	10/15/1992															
MW-05	NA	NA	NA	3/2/1993															
MW-05	5.28	2113.43	04/11/94	4/15/1994															
MW-05	9.50	2109.21	04/14/97	4/17/1997				<0.5				<0.5	<1						<0.5
MW-05	11.98	2106.73	10/20/97	10/24/1997				<0.5				<0.5	<1						<0.5
MW-05	7.40	2111.31	04/21/98	4/29/1998				<0.5				<0.5	<0.5						<0.5
MW-05	5.70	2113.01	10/13/98	10/18/1998				<0.5				<0.5	<0.5						<0.5
MW-05	6.05	2112.66	04/06/99	4/15/1999				<0.5				<2	<2						<0.5
MW-05	9.13	2109.58	10/25/99	10/27/1999				<0.5				<2	<2						<0.5
MW-05	11.43	2107.28	05/04/00	5/8/2000				<2.5				<10	<10						<2.5
MW-05	14.32	2104.39	12/04/00	12/6/2000				<5				<5	<5						<2.5
MW-05	17.82	2100.89	10/31/01	11/6/2001				<2				<2	<2						<1
MW-05	19.91	2098.80	05/20/02	5/22/2002															
MW-05	19.91	2098.80	05/20/02	5/29/2002	26														
MW-05	23.49	2097.91	07/11/03	7/30/2003	28		<3.6	<0.33	<1.7	<0.26	<0.37	<0.90	<0.87	<0.34	<0.11	<0.23	<0.29	<0.28	<0.19
MW-05	26.25	2095.15	06/17/04	7/2/2004	35		<3.6	<0.33	<1.7	<0.26	<0.37	<0.90	<0.87	<0.34	<0.11	<0.23	<0.29	<0.28	<0.19

Consolidation Data Summary Table - Groundwater
Beaumont Site 1

	Water Level Data				Volatile Organics															
Sample Location	Depth to Water (feet below ground surface)	Groundwater Elevation (feet above mean sea level)	Elevation Date	Sample Date	2-Chlorotoluene -ug/L	4-Chlorotoluene -ug/L	Chloroethane -ug/L	2-Chloroethyl Vinyl Ether -ug/L	Chloromethane -ug/L	Carbon Tetrachloride -ug/L	Chloroform -ug/L	Dibromochloromethane -ug/L	1,2-Dibromo-3-Chloropropane -ug/L	Dibromomethane -ug/L	1,1-Dichloroethane -ug/L	1,2-Dichloroethane -ug/L	1,2-Dichlorobenzene -ug/L	1,3-Dichlorobenzene -ug/L	1,4-Dichlorobenzene -ug/L
MW-03	131.41	2037.95	06/17/04	7/15/2004	<0.67	<0.16	<0.46		<0.43	<0.40	<0.45	<0.29	<2.6	<0.46	<0.40	<0.35	<0.29	<0.27	<0.28
MW-03	118.06	2051.30	06/01/06	6/22/2006	<0.24	<0.30	<0.52		<1.8	<0.42	<0.22	<0.45	<2.5	<0.42	<0.53	<0.22	<0.24	<0.38	<0.30
MW-03	123.52	2045.84	5/14/2008	6/13/2008			<1		<1	<1	<1	<1			<1	<1			
MW-03	126.98	2042.376	5/13/2010	6/9/2010			<0.35		<0.36	<0.15	<0.17	<0.37			<0.098	<0.21	<0.20	<0.15	<0.072
MW-03	123.45	2045.91	5/22/2012	6/8/2012			<0.35		<0.36	<0.15	<0.46	<0.37			<0.098	<0.21	<0.20	<0.15	<0.072
MW-03	130.44	2038.92	5/7/2014	5/28/2014	<0.5	<0.5	<1.5	<2.5	<1.5	<0.5	<0.5	<0.5	<2.5	<0.5	<0.5	<0.5	<0.5	<0.5	<0.5
MW-04	NA	NA	NA	3/1/1993												<10			
MW-04	37.00	2120.39	12/16/94	12/16/1994			<2		<2	1.2	2.8	<1			3.5	3	<3	<2	<2
MW-04	18.94	2138.45	06/16/95	6/20/1995			<2		<2	1.1	2	<1			4.2	3.6	<3	<2	<2
MW-04	27.18	2130.21	12/05/95	12/15/1995			<2		<2	0.78	1.8	<1			3.5	2.7	<3	<2	<2
MW-04	31.48	2125.91	04/19/96	4/26/1996			<1		<1	<1	<1.6	<1			2.2	<1.3	<1	<1	<1
MW-04	36.61	2120.78	10/21/96	10/28/1996			<1		<1	<0.5	<0.5	<0.5			<0.5	<0.5	<0.5	<0.5	<0.5
MW-04	39.22	2118.17	04/14/97	4/22/1997			<1		<1	<0.5	1	<0.5			1	0.7	<0.5	<0.5	<0.5
MW-04	42.68	2114.71	10/20/97	10/27/1997			<1		<1	<0.5	0.98	<0.5			1.4	<0.5	<0.5	<0.5	<0.5
MW-04	28.60	2128.79	04/21/98	4/30/1998			<0.5		<0.5	<0.5	4.4	<0.5			5.4	4.4	<0.5	<0.5	<0.5
MW-04	27.64	2129.75	10/13/98	10/21/1998			<0.5		<0.5	<0.5	2.7	<0.5			3.2	<0.5	<0.5	<0.5	<0.5
MW-04	33.03	2124.36	04/08/99	4/12/1999			<2		<2	<0.5	1.3	<0.5			<0.5	0.9	<1	<1	<1
MW-04	38.23	2119.16	10/25/99	11/1/1999			ND		ND	ND	2.2	ND			1.5	0.8	ND	ND	ND
MW-04	46.19	2111.20	12/04/00	12/8/2000			<1		<1	<0.5	0.8	<1			1.2	<0.5	<0.5	<0.5	<0.5
MW-04	51.70	2105.69	10/31/01	11/8/2001			<1		<1	<0.5	<1	<1			0.6	<0.5	<0.5	<0.5	<0.5
MW-04	54.77	2102.63	05/20/02	5/22/2002						<0.5	<1				<1	<0.5			
MW-04	54.96	2102.43	05/20/02	5/28/2002															
MW-05	27.82	2090.89	10/29/92	10/15/1992												<200			
MW-05	NA	NA	NA	3/2/1993												<16			
MW-05	5.28	2113.43	04/11/94	4/15/1994												212			
MW-05	9.50	2109.21	04/14/97	4/17/1997			<1		<1	1.3	2.1	<0.5			<0.5	2.7	<0.5	<0.5	<0.5
MW-05	11.98	2106.73	10/20/97	10/24/1997			<1		<1	2.3	3.8	<0.5			4.8	3.2	<0.5	<0.5	<0.5
MW-05	7.40	2111.31	04/21/98	4/29/1998			<0.5		<0.5	5.2	6.7	<0.5			9.5	<0.5	<0.5	<0.5	<0.5
MW-05	5.70	2113.01	10/13/98	10/18/1998			<0.5		<0.5	<0.5	6.5	<0.5			5.8	<0.5	<0.5	<0.5	<0.5
MW-05	6.05	2112.66	04/06/99	4/15/1999			<2		<2	<0.5	4.2	<0.5			2.6	<0.5	<1	<1	<1
MW-05	9.13	2109.58	10/25/99	10/27/1999			<2		<2	0.8	3	<0.5			2.7	1.1	<1	<1	<1
MW-05	11.43	2107.28	05/04/00	5/8/2000			<10		<10	<2.5	5.6	<2.5			2.9	<2.5	<5	<5	<5
MW-05	14.32	2104.39	12/04/00	12/6/2000			<5		<5	<2.5	3.3	<5			3.2	<2.5	<2.5	<2.5	<2.5
MW-05	17.82	2100.89	10/31/01	11/6/2001			<2		<2	<1	3	<2			2.7	<1	<1	<1	<1
MW-05	19.91	2098.80	05/20/02	5/22/2002						<0.5	4.4				4.2	0.59			
MW-05	19.91	2098.80	05/20/02	5/29/2002															
MW-05	23.49	2097.91	07/11/03	7/30/2003	<0.67	<0.16	<0.46		<0.43	<0.40	4.2	<0.29	<2.6	<0.46	4.2	0.58 Jf	<0.29	<0.27	<0.28
MW-05	26.25	2095.15	06/17/04	7/2/2004	<0.67	<0.16	<0.46		<0.43	<0.40	<0.45	<0.29	<2.6	<0.46	<0.40	<0.35	<0.29	<0.27	<0.28

Consolidation Data Summary Table - Groundwater
Beaumont Site 1

	Water Level Data			Volatile Organics																
Sample Location	Depth to Water (feet below ground surface)	Groundwater Elevation (feet above mean sea level)	Elevation Date	Sample Date	1,1-Dichloroethene -ug/L	cis-1,2-Dichloroethene -ug/L	trans-1,2-Dichloroethene -ug/L	1,1-Dichloropropene -ug/L	cis-1,3-Dichloropropene -ug/L	trans-1,3-Dichloropropene -ug/L	1,2-Dichloropropane -ug/L	1,3-Dichloropropane -ug/L	2,2-Dichloropropane -ug/L	1,2-Dibromoethane -ug/L	Dichlorodifluoromethane -ug/L	Ethylbenzene -ug/L	Ethene -ug/L	Ethane -ug/L	Hexachlorobutadiene -ug/L
MW-03	131.41	2037.95	06/17/04	7/15/2004	2.4 Bk	<0.56	<0.60	<0.55	<0.44	<0.30	<0.40	<0.35	<0.39	<0.51	<0.47	<0.19			
MW-03	118.06	2051.30	06/01/06	6/22/2006	<0.31	<0.35	<0.29	<0.21	<0.45	<0.31	<0.28	<0.30	<0.40	<0.81	<0.27	<0.17			
MW-03	123.52	2045.84	5/14/2008	6/13/2008	<1	<1	<1		<1	<1	<1					<1			
MW-03	126.98	2042.376	5/13/2010	6/9/2010	0.17 Jq	<0.18	<0.10		<0.30	<0.24	<0.19					<0.26	<0.02	<0.01	
MW-03	123.45	2045.91	5/22/2012	6/8/2012	0.14 Jq	<0.18	<0.10		<0.30	<0.24	<0.19					<0.26			
MW-03	130.44	2038.92	5/7/2014	5/28/2014	<0.5	<0.5	<0.5	<0.5	<0.5	<0.5	<0.5	<0.5	<0.5	<0.5	<1.5	<0.5			<1.5
MW-04	NA	NA	NA	3/1/1993	<130														
MW-04	37.00	2120.39	12/16/94	12/16/1994	170 E	<1	<1		<0.5	<0.5	<1				<5				
MW-04	18.94	2138.45	06/16/95	6/20/1995	160	<1	<1		<0.5	<0.5	<1				<5				
MW-04	27.18	2130.21	12/05/95	12/15/1995	110	<1	<1		<0.5	<2	<1				<5				
MW-04	31.48	2125.91	04/19/96	4/26/1996	<160	<1	<1		<1	<1	<1								
MW-04	36.61	2120.78	10/21/96	10/28/1996	115		<0.5		<0.5	<0.5	<0.5				<0.5				
MW-04	39.22	2118.17	04/14/97	4/22/1997	86.2		<0.5		<0.5	<0.5	<0.5				<0.5				
MW-04	42.68	2114.71	10/20/97	10/27/1997	111		<0.5		<0.5	<0.5	<0.5				<0.5				
MW-04	28.60	2128.79	04/21/98	4/30/1998	65.6		<0.5		<0.5	<0.5	<0.5				<0.5				
MW-04	27.64	2129.75	10/13/98	10/21/1998	173		<0.5		<0.5	<0.5	<0.5				<0.5				
MW-04	33.03	2124.36	04/08/99	4/12/1999	<2	<0.5	<0.5		<0.5	<0.5	<0.5				<2				
MW-04	38.23	2119.16	10/25/99	11/1/1999	80	<0.5	ND		ND	ND	ND				ND				
MW-04	46.19	2111.20	12/04/00	12/8/2000	62	<0.5	<0.5		<0.5	<0.5	<0.5				<1				
MW-04	51.70	2105.69	10/31/01	11/8/2001	28	<0.5	<0.5		<0.5	<0.5	<0.5				<1				
MW-04	54.77	2102.63	05/20/02	5/22/2002	14	<1	<1												
MW-04	54.96	2102.43	05/20/02	5/28/2002															
MW-05	27.82	2090.89	10/29/92	10/15/1992	620														
MW-05	NA	NA	NA	3/2/1993	159														
MW-05	5.28	2113.43	04/11/94	4/15/1994	209														
MW-05	9.50	2109.21	04/14/97	4/17/1997	190		<0.5		<0.5	<0.5	<0.5				<0.5				
MW-05	11.98	2106.73	10/20/97	10/24/1997	295		<0.5		<0.5	<0.5	<0.5				<0.5				
MW-05	7.40	2111.31	04/21/98	4/29/1998	202		<0.5		<0.5	<0.5	<0.5				<0.5				
MW-05	5.70	2113.01	10/13/98	10/18/1998	188		<0.5		<0.5	<0.5	<0.5				<0.5				
MW-05	6.05	2112.66	04/06/99	4/15/1999	110	<0.5	<0.5		<0.5	<0.5	<0.5				<2				
MW-05	9.13	2109.58	10/25/99	10/27/1999	120	<0.5	<0.5		<0.5	<0.5	<0.5				<2				
MW-05	11.43	2107.28	05/04/00	5/8/2000	89	<2.5	<2.5		<2.5	<2.5	<2.5				<10				
MW-05	14.32	2104.39	12/04/00	12/6/2000	140	<2.5	<2.5		<2.5	<2.5	<2.5				<5				
MW-05	17.82	2100.89	10/31/01	11/6/2001	94	<1	<1		<1	<1	<1				<2				
MW-05	19.91	2098.80	05/20/02	5/22/2002	120	<1	<1												
MW-05	19.91	2098.80	05/20/02	5/29/2002															
MW-05	23.49	2097.91	07/11/03	7/30/2003	120	<0.56	<0.60	<0.55	<0.44	<0.30	<0.40	<0.35	<0.39	<0.51	<0.47	<0.19			
MW-05	26.25	2095.15	06/17/04	7/2/2004	1.2	<0.56	<0.60	<0.55	<0.44	<0.30	<0.40	<0.35	<0.39	<0.51	<0.47	<0.19			

Consolidation Data Summary Table - Groundwater
Beaumont Site 1

	Water Level Data				Volatile Organics														
Sample Location	Depth to Water (feet below ground surface)	Groundwater Elevation (feet above mean sea level)	Elevation Date	Sample Date	2-Hexanone -ug/L	p-Isopropyltoluene -ug/L	Isopropylbenzene -ug/L	Methane -ug/L	Iodomethane (Methyl Iodide) -ug/L	4-Methyl-2-Pentanone -ug/L	Methyl tert-butyl ether (MTBE) -ug/L	Methylene Chloride -ug/L	Naphthalene -ug/L	n-Propylbenzene -ug/L	Styrene -ug/L	Toluene -ug/L	1,1,1,2-Tetrachloroethane -ug/L	1,1,1-Trichloroethane -ug/L	1,1,2-Trichloroethane -ug/L
MW-03	131.41	2037.95	06/17/04	7/15/2004	<2.5	<0.17	<0.17			<2.6	<0.28	<1.7	<0.56	<0.24	<0.14	<0.35	<0.45	<0.46	<0.42
MW-03	118.06	2051.30	06/01/06	6/22/2006	<1.9	<0.21	<0.24			<2.4	<0.29	<2.6	<0.95	<0.30	<0.29	<0.35	<0.37	<0.32	<0.54
MW-03	123.52	2045.84	5/14/2008	6/13/2008	<5					<5	<1	<1			<1	<1		<1	<1
MW-03	126.98	2042.376	5/13/2010	6/9/2010	<1.2			0.49		<0.95	<0.29	<0.15			<0.22	<0.22		<0.12	<0.31
MW-03	123.45	2045.91	5/22/2012	6/8/2012	<1.2					<0.95	<0.43	<0.15			<0.22	<0.22		<0.12	<0.31
MW-03	130.44	2038.92	5/7/2014	5/28/2014	<2.5	<0.5	<0.5		<0.5	<2.5	<0.5	<2.0	<0.5	<0.5	<0.5	<0.5	<0.5	<0.5	<0.5
MW-04	NA	NA	NA	3/1/1993														<30	
MW-04	37.00	2120.39	12/16/94	12/16/1994								<2						23	<0.5
MW-04	18.94	2138.45	06/16/95	6/20/1995								<2						<18	0.68
MW-04	27.18	2130.21	12/05/95	12/15/1995								<2						15	<0.5
MW-04	31.48	2125.91	04/19/96	4/26/1996								<4						9.9	<1
MW-04	36.61	2120.78	10/21/96	10/28/1996								<2						10.3	<0.5
MW-04	39.22	2118.17	04/14/97	4/22/1997								<2						3.5	<0.5
MW-04	42.68	2114.71	10/20/97	10/27/1997								<2						3.4	<0.5
MW-04	28.60	2128.79	04/21/98	4/30/1998								<0.5						4.5	<0.5
MW-04	27.64	2129.75	10/13/98	10/21/1998								<0.5						5.3	<0.5
MW-04	33.03	2124.36	04/08/99	4/12/1999								<2						5	<0.5
MW-04	38.23	2119.16	10/25/99	11/1/1999								ND						4	ND
MW-04	46.19	2111.20	12/04/00	12/8/2000								<2						<2.5	<0.5
MW-04	51.70	2105.69	10/31/01	11/8/2001								<2						1.2	<0.5
MW-04	54.77	2102.63	05/20/02	5/22/2002								<0.5				<1		<1	<1
MW-04	54.96	2102.43	05/20/02	5/28/2002															
MW-05	27.82	2090.89	10/29/92	10/15/1992														<600	
MW-05	NA	NA	NA	3/2/1993														<10	
MW-05	5.28	2113.43	04/11/94	4/15/1994															
MW-05	9.50	2109.21	04/14/97	4/17/1997								<2						10.5	<0.5
MW-05	11.98	2106.73	10/20/97	10/24/1997								<2						12.3	1.3
MW-05	7.40	2111.31	04/21/98	4/29/1998								<0.5						11	<0.5
MW-05	5.70	2113.01	10/13/98	10/18/1998								<0.5						9.8	<0.5
MW-05	6.05	2112.66	04/06/99	4/15/1999								<2						7	<0.5
MW-05	9.13	2109.58	10/25/99	10/27/1999								<2						5	<0.5
MW-05	11.43	2107.28	05/04/00	5/8/2000								<10						<5	<2.5
MW-05	14.32	2104.39	12/04/00	12/6/2000								<10						5.3	<2.5
MW-05	17.82	2100.89	10/31/01	11/6/2001								<4						2.6	<1
MW-05	19.91	2098.80	05/20/02	5/22/2002								<0.5				<1		3.2	<1
MW-05	19.91	2098.80	05/20/02	5/29/2002															
MW-05	23.49	2097.91	07/11/03	7/30/2003	<2.5	<0.17	<0.17			<2.6	<0.28	<1.7	<0.56	<0.24	<0.14	<0.35	<0.45	2.1	<0.42
MW-05	26.25	2095.15	06/17/04	7/2/2004	<2.5	<0.17	<0.17			<2.6	<0.28	<1.7	<0.56	<0.24	<0.14	<0.35	<0.45	<0.46	<0.42

Consolidation Data Summary Table - Groundwater
Beaumont Site 1

	Water Level Data				Volatile Organics													
Sample Location	Depth to Water (feet below ground surface)	Groundwater Elevation (feet above mean sea level)	Elevation Date	Sample Date	1,2,3-Trichlorobenzene -ug/L	1,2,4-Trichlorobenzene -ug/L	Trichloroethene -ug/L	1,2,3-Trichloropropane -ug/L	Trichlorofluoromethane -ug/L	1,1,2-Trichloro-1,2,2-Trifluoroethane -ug/L	1,2,4-Trimethylbenzene -ug/L	1,3,5-Trimethylbenzene -ug/L	1,1,2,2-Tetrachloroethane -ug/L	Tetrachloroethene (PCE) -ug/L	Vinyl Acetate -ug/L	Vinyl Chloride -ug/L	m,p-Xylenes -ug/L	o-Xylene -ug/L
MW-03	131.41	2037.95	06/17/04	7/15/2004	<0.40	<0.28	3.0 Bk	<0.81	<0.27	<0.70	<0.22	<0.11	<0.19	<0.20	<3.6	<0.35	<0.17	<0.16
MW-03	118.06	2051.30	06/01/06	6/22/2006	<0.39	<0.35	<0.30	<2.3	<0.36	<0.54	<0.26	<0.19	<0.37	<0.29	<3.2	<0.33	<0.38	<0.21
MW-03	123.52	2045.84	5/14/2008	6/13/2008			<1						<1	<1		<1	<2	<1
MW-03	126.98	2042.376	5/13/2010	6/9/2010			0.39 Jq	<0.29	<0.16				<0.29	<0.17	<0.48	<0.13	<0.36	<0.41
MW-03	123.45	2045.91	5/22/2012	6/8/2012			0.39 Jq	<0.29	<0.16				<0.29	<0.23	<0.48	<0.13	<0.36	<0.41
MW-03	130.44	2038.92	5/7/2014	5/28/2014	<0.5	<0.5	0.520 Jq	<0.5	<0.5	<0.5	<0.5	<0.5	<0.5	<0.5	<0.5	<0.5	<1.0	<0.5
MW-04	NA	NA	NA	3/1/1993			61.7							<10				
MW-04	37.00	2120.39	12/16/94	12/16/1994			210		<5				<1	<0.52		<0.5		
MW-04	18.94	2138.45	06/16/95	6/20/1995			160		<5				<1	<0.58		<0.5		
MW-04	27.18	2130.21	12/05/95	12/15/1995			130		<5				<1	<2		<1		
MW-04	31.48	2125.91	04/19/96	4/26/1996			<130		<1	<1			<1	<1		<1		
MW-04	36.61	2120.78	10/21/96	10/28/1996			147		<0.5				<0.5	<0.5		<0.5		
MW-04	39.22	2118.17	04/14/97	4/22/1997			135		<0.5				<0.5	<0.5		<0.5		
MW-04	42.68	2114.71	10/20/97	10/27/1997			116		<0.5				<0.5	<0.5		<0.5		
MW-04	28.60	2128.79	04/21/98	4/30/1998			51.6		<0.5				<0.5	<0.5		<0.5		
MW-04	27.64	2129.75	10/13/98	10/21/1998			134		<0.5				<0.5	<0.5		<0.5		
MW-04	33.03	2124.36	04/08/99	4/12/1999			110		<2				<0.5	<0.5		<0.5		
MW-04	38.23	2119.16	10/25/99	11/1/1999			95		ND				ND	ND		ND		
MW-04	46.19	2111.20	12/04/00	12/8/2000			69		<1	<2			<0.5	<0.5		<0.5		
MW-04	51.70	2105.69	10/31/01	11/8/2001			51		<1	<2			<0.5	<0.5		<0.5		
MW-04	54.77	2102.63	05/20/02	5/22/2002			40				<1			<1		<1		<0.5
MW-04	54.96	2102.43	05/20/02	5/28/2002														
MW-05	27.82	2090.89	10/29/92	10/15/1992			88							<200				
MW-05	NA	NA	NA	3/2/1993			33.9							<30				
MW-05	5.28	2113.43	04/11/94	4/15/1994														
MW-05	9.50	2109.21	04/14/97	4/17/1997			292		<0.5				<0.5	<0.5		<0.5		
MW-05	11.98	2106.73	10/20/97	10/24/1997			287		<0.5				<0.5	<0.5		<0.5		
MW-05	7.40	2111.31	04/21/98	4/29/1998			246		<0.5				<0.5	<0.5		<0.5		
MW-05	5.70	2113.01	10/13/98	10/18/1998			202		<0.5				<0.5	<0.5		<0.5		
MW-05	6.05	2112.66	04/06/99	4/15/1999			130		<2				<0.5	<0.5		<0.5		
MW-05	9.13	2109.58	10/25/99	10/27/1999			150		<2				<0.5	0.6		<0.5		
MW-05	11.43	2107.28	05/04/00	5/8/2000			140		<10	<25			<2.5	<2.5		<2.5		
MW-05	14.32	2104.39	12/04/00	12/6/2000			130		<5	<10			<2.5	<2.5		<2.5		
MW-05	17.82	2100.89	10/31/01	11/6/2001			85		<2	5			<1	<1		<1		
MW-05	19.91	2098.80	05/20/02	5/22/2002			83				<1			<1		<1		<0.5
MW-05	19.91	2098.80	05/20/02	5/29/2002														
MW-05	23.49	2097.91	07/11/03	7/30/2003	<0.40	<0.28	86 Jf	<2.0	<0.27		<0.22	<0.11	<0.19	<0.20	<3.6	<0.35	<0.17	<0.16
MW-05	26.25	2095.15	06/17/04	7/2/2004	<0.40	<0.28	3.1 Bk	<0.81	<0.27	<0.70	<0.22	<0.11	<0.19	<0.20	<3.6	<0.35	<0.17	<0.16

Consolidation Data Summary Table - Groundwater
Beaumont Site 1

	Water Level Data				Volatile Organics														
Sample Location	Depth to Water (feet below ground surface)	Groundwater Elevation (feet above mean sea level)	Elevation Date	Sample Date	1,4-Dioxane -ug/L	N-Nitrosodimethylamine -ng/L	Acetone -ug/L	Bromodichloromethane -ug/L	2-Butanone -ug/L	Bromobenzene -ug/L	Bromochloromethane -ug/L	Bromomethane -ug/L	Bromoform -ug/L	n-Butylbenzene -ug/L	sec-Butylbenzene -ug/L	tert-Butylbenzene -ug/L	Benzene -ug/L	Carbon Disulfide -ug/L	Chlorobenzene -ug/L
MW-05	14.80	2106.60	06/01/05	6/27/2005	32		<6.1	<0.27	<4.2	<0.47	<0.68	<2.9	<0.62	<0.29	<0.21	<0.17	<0.26	<1.0	<0.36
MW-05	13.8	2107.60	05/30/06	6/12/2006	38		6.2 Jq	<0.27	<4.2	<0.47	<0.68	<2.9	<0.62	<0.29	<0.21	<0.17	<0.26	<1.0	<0.36
MW-05	16.91	2104.489	5/30/2007	6/21/2007	23		<5	<0.2	<5			<0.2	<0.3				<0.2	<0.2	<0.2
MW-05	18.37	2103.03	5/13/2008	6/10/2008	21		<5	<1	<5			<1	<1				<1	<1	<1
MW-05	20.97	2100.43	5/7/2009	6/18/2009	43		<5.0	<0.11	<1.2			<0.48	<0.13				<0.14	<0.36	<0.23
MW-05	22.9	2098.499	5/13/2010	6/15/2010	32		<50	<1.1	<12			<4.8	<1.3				<1.4	<3.6	<2.3
MW-05	18.30	2103.10	6/3/2011	6/16/2011	29		<5.0	<0.11	<1.2			<0.48	<0.50				<0.14	<0.36	<0.23
MW-05	19.68	2101.72	5/22/2012	6/13/2012	32		<5.0	<0.11	<1.2			<0.48	<0.50				<0.14	<0.36	<0.23
MW-05	21.09	2100.31	11/13/2012	11/28/2012	34		<5.0	<0.11	<1.2			<0.48	<0.50				<0.14	<0.36	<0.23
MW-05	22.71	2098.69	5/15/2013	6/5/2013	42		<5.0	<0.11	<1.2			<0.48	<0.50				<0.14	<0.36	<0.23
MW-05	25.74	2095.66	5/9/2014	5/22/2014	34.2		<10	<0.5	<5.0	<0.5	<0.5	<1.5	<2.5	<0.5	<0.5	<0.5	<0.5	<0.5	<0.5
MW-05	29	2093	5/13/2015	5/22/2015	38.8		<10.0	<0.500	<5.00	<0.500	<0.500	<1.50	<2.50	<0.500	<0.500	<0.500	<0.500	<0.500	<0.500
MW-06	30.89	2088.22	10/29/92	10/23/1992															
MW-06	NA	NA	NA	3/11/1993															
MW-06	0.00	0.00	06/16/95	6/20/1995				<1				<5	<2						<2
MW-06	6.36	2112.75	04/19/96	4/27/1996				<0.5				<0.5	<0.5						<0.5
MW-06	9.06	2110.05	10/21/96	10/30/1996				<0.5				<0.5	<1						<0.5
MW-06	21.88	2097.23	05/20/02	5/23/2002	<0.5		<9.5	<0.26	<2.8	<0.15	<0.49	<0.46	<0.23	<0.29	<0.29	<0.25	<0.18	<0.48	<0.16
MW-06	26.50	2095.26	07/11/03	7/25/2003	<1.1		<3.6	<0.33	<1.7	<0.26	<0.37	<0.90	<0.87	<0.34	<0.11	<0.23	<0.29	<0.28	<0.19
MW-06	29.22	2092.54	06/17/04	7/2/2004	4.2		<3.6	<0.33	<1.7	<0.26	<0.37	<0.90	<0.87	<0.34	<0.11	<0.23	<0.29	<0.28	<0.19
MW-06	15.63	2106.13	05/30/06	6/12/2006	32		17	<0.27	<4.2	<0.47	<0.68	<2.9	<0.62	<0.29	<0.21	<0.17	<0.26	<1.0	<0.36
MW-06	20.61	2101.15	5/13/2008	6/11/2008	1.9		<5	<1	<5			<1	<1				<1	<1	<1
MW-06	25.64	2096.119	5/14/2010	6/15/2010	1.6		<5.0	<0.11	<1.2			<0.48	<0.13				<0.14	<0.36	<0.23
MW-06	22.26	2099.50	5/22/2012	6/11/2012	2.2		<5.0	<0.11	<1.2			<0.48	<0.50				<0.14	<0.36	<0.23
MW-06	29.08	2092.68	5/9/2014	5/22/2014	2.39		<10	<0.5	<5.0	<0.5	<0.5	<1.5	<2.5	<0.5	<0.5	<0.5	<0.5	<0.5	<0.5
MW-07	48.70	2125.14	04/19/96	4/25/1996				<0.5				<0.5	<0.5						<0.5
MW-07	53.92	2119.92	10/21/96	10/25/1996				<0.5				<0.5	<1						<0.5
MW-07	56.12	2117.72	04/14/97	4/22/1997				<0.5				<0.5	<1						<0.5
MW-07	59.78	2114.06	10/20/97	10/23/1997				<0.5				<0.5	<1						<0.5
MW-07	35.76	2138.08	04/21/98	5/1/1998				<0.5				<0.5	<0.5						<0.5
MW-07	43.76	2130.08	10/13/98	10/21/1998				<0.5				<0.5	<0.5						<0.5
MW-07	50.02	2123.82	04/05/99	4/12/1999				<0.5				<2	<2						<0.5
MW-07	55.55	2118.29	10/25/99	11/1/1999				ND				ND	ND						ND
MW-07	59.50	2114.34	05/04/00	5/9/2000				<0.5				<2	<2						<0.5
MW-07	63.38	2110.46	12/04/00	12/8/2000				<1				<1	<1						<0.5
MW-07	68.92	2104.92	10/31/01	11/2/2001				<1				<1	<1						<0.5
MW-07	72.13	2101.71	05/20/02	5/21/2002	<0.5														
MW-07	71.96	2101.84	05/20/02	5/22/2002															

Consolidation Data Summary Table - Groundwater
Beaumont Site 1

	Water Level Data				Volatile Organics														
Sample Location	Depth to Water (feet below ground surface)	Groundwater Elevation (feet above mean sea level)	Elevation Date	Sample Date	2-Chlorotoluene -ug/L	4-Chlorotoluene -ug/L	Chloroethane -ug/L	2-Chloroethyl Vinyl Ether -ug/L	Chloromethane -ug/L	Carbon Tetrachloride -ug/L	Chloroform -ug/L	Dibromochloromethane -ug/L	1,2-Dibromo-3-Chloropropane -ug/L	Dibromomethane -ug/L	1,1-Dichloroethane -ug/L	1,2-Dichloroethane -ug/L	1,2-Dichlorobenzene -ug/L	1,3-Dichlorobenzene -ug/L	1,4-Dichlorobenzene -ug/L
MW-05	14.80	2106.60	06/01/05	6/27/2005	<0.24	<0.30	<0.52		<1.8	<0.42	2.0	<0.45	<2.5	<0.42	1.9	0.71	<0.24	<0.38	<0.30
MW-05	13.8	2107.60	05/30/06	6/12/2006	<0.24	<0.30	<0.52		<1.8	<0.42	1.9	<0.45	<2.5	<0.42	1.9	0.83	<0.24	<0.38	<0.30
MW-05	16.91	2104.489	5/30/2007	6/21/2007			<0.2		<0.2	<0.2	2.7	<0.2			2.7	0.66 Jq			
MW-05	18.37	2103.03	5/13/2008	6/10/2008			<1		<1	<1	1.8 Jq	<1			1.9 Jq	<1			
MW-05	20.97	2100.43	5/7/2009	6/18/2009			<0.35		<0.36	<0.15	4.2	<0.37			4.1	0.64	<0.20	<0.15	<0.072
MW-05	22.9	2098.499	5/13/2010	6/15/2010			<3.5		<3.6	<1.5	4.6 Jq	<3.7			4.3 Jq	<2.1	<2.0	<1.5	<0.72
MW-05	18.30	2103.10	6/3/2011	6/16/2011			<0.35		<0.36	<0.15	1.6	<0.37			1.6	0.51	<0.20	<0.15	<0.072
MW-05	19.68	2101.72	5/22/2012	6/13/2012			<0.35		<0.36	<0.15	1.6	<0.37			1.6	0.54	<0.20	<0.15	<0.072
MW-05	21.09	2100.31	11/13/2012	11/28/2012			<0.35		<0.36	<0.15	3.3	<0.37			3.4	0.53	<0.20	<0.15	<0.072
MW-05	22.71	2098.69	5/15/2013	6/5/2013			<0.35		<0.36	<0.15	3.2	<0.37			3.4	0.48 Jq	<0.20	<0.15	<0.072
MW-05	25.74	2095.66	5/9/2014	5/22/2014	<0.5	<0.5	<1.5	<2.5	<1.5	<0.5	3.45	<0.5	<2.5	<0.5	3.52	0.620 Jq	<0.5	<0.5	<0.5
MW-05	29	2093	5/13/2015	5/22/2015	<0.500	<0.500	<1.50	<2.50	<1.50	<0.500	3.06	<0.500	<2.50	<0.500	3.23	<0.500	<0.500	<0.500	<0.500
MW-06	30.89	2088.22	10/29/92	10/23/1992												<10			
MW-06	NA	NA	NA	3/11/1993															
MW-06	0.00	0.00	06/16/95	6/20/1995			<2		<2	<0.5	<1	<1			<1	<0.5	<3	<2	<2
MW-06	6.36	2112.75	04/19/96	4/27/1996			<0.5		<0.5	<0.5	<0.5	<0.5			<0.5	<0.5	<0.5	<0.5	<0.5
MW-06	9.06	2110.05	10/21/96	10/30/1996			<1		<1	<0.5	<0.5	<0.5			<0.5	<0.5	<0.5	<0.5	<0.5
MW-06	21.88	2097.23	05/20/02	5/23/2002	<0.14	<0.22	<0.36		<0.19	<0.25	<0.30	<0.21	<0.59	<0.20	<0.28	<0.38	<0.099	<0.30	<0.12
MW-06	26.50	2095.26	07/11/03	7/25/2003	<0.67	<0.16	<0.46		<0.43	<0.40	<0.45	<0.29	<2.6	<0.46	<0.40	<0.35	<0.29	<0.27	<0.28
MW-06	29.22	2092.54	06/17/04	7/2/2004	<0.67	<0.16	<0.46		<0.43	<0.40	<0.45	<0.29	<2.6	<0.46	<0.40	<0.35	<0.29	<0.27	<0.28
MW-06	15.63	2106.13	05/30/06	6/12/2006	<0.24	<0.30	<0.52		<1.8	<0.42	1.0	<0.45	<2.5	<0.42	1.4	0.71	<0.24	<0.38	<0.30
MW-06	20.61	2101.15	5/13/2008	6/11/2008			<1		<1	<1	<1	<1			<1	<1			
MW-06	25.64	2096.119	5/14/2010	6/15/2010			<0.35		<0.36	<0.15	<0.17	<0.37			<0.098	<0.21	<0.20	<0.15	<0.072
MW-06	22.26	2099.50	5/22/2012	6/11/2012			<0.35		<0.36	<0.15	<0.46	<0.37			<0.098	<0.21	<0.20	<0.15	<0.072
MW-06	29.08	2092.68	5/9/2014	5/22/2014	<0.5	<0.5	<1.5	<2.5	<1.5	<0.5	<0.5	<0.5	<2.5	<0.5	<0.5	<0.5	<0.5	<0.5	<0.5
MW-07	48.70	2125.14	04/19/96	4/25/1996			<0.5		<0.5	<0.5	<0.5	<0.5			<0.5	<0.5	<0.5	<0.5	<0.5
MW-07	53.92	2119.92	10/21/96	10/25/1996			<1		<1	<0.5	<0.5	<0.5			<0.5	<0.5	<0.5	<0.5	<0.5
MW-07	56.12	2117.72	04/14/97	4/22/1997			<1		<1	<0.5	<0.5	<0.5			<0.5	<0.5	<0.5	<0.5	<0.5
MW-07	59.78	2114.06	10/20/97	10/23/1997			<1		<1	<0.5	<0.5	<0.5			<0.5	7.1	<0.5	<0.5	<0.5
MW-07	35.76	2138.08	04/21/98	5/1/1998			<0.5		<0.5	<0.5	<0.5	<0.5			<0.5	<0.5	<0.5	<0.5	<0.5
MW-07	43.76	2130.08	10/13/98	10/21/1998			<0.5		<0.5	<0.5	<0.5	<0.5			<0.5	<0.5	<0.5	<0.5	<0.5
MW-07	50.02	2123.82	04/05/99	4/12/1999			<2		<2	<0.5	<0.5	<0.5			<0.5	<0.5	<1	<1	<1
MW-07	55.55	2118.29	10/25/99	11/1/1999			ND		ND	ND	ND	ND			ND	ND	ND	ND	ND
MW-07	59.50	2114.34	05/04/00	5/9/2000			<2		<2	<0.5	<0.5	<0.5			<0.5	<0.5	<1	<1	<1
MW-07	63.38	2110.46	12/04/00	12/8/2000			<1		<1	<0.5	<0.5	<1			<0.5	<0.5	<0.5	<0.5	<0.5
MW-07	68.92	2104.92	10/31/01	11/2/2001			<1		<1	<0.5	<1	<1			<0.5	<0.5	<0.5	<0.5	<0.5
MW-07	72.13	2101.71	05/20/02	5/21/2002															
MW-07	71.96	2101.84	05/20/02	5/22/2002						<0.5	<1				<1	<0.5			

Consolidation Data Summary Table - Groundwater
Beaumont Site 1

	Water Level Data			Volatile Organics															
Sample Location	Depth to Water (feet below ground surface)	Groundwater Elevation (feet above mean sea level)	Elevation Date	Sample Date	1,1-Dichloroethene -ug/L	cis-1,2-Dichloroethene -ug/L	trans-1,2-Dichloroethene -ug/L	1,1-Dichloropropene -ug/L	cis-1,3-Dichloropropene -ug/L	trans-1,3-Dichloropropene -ug/L	1,2-Dichloropropane -ug/L	1,3-Dichloropropane -ug/L	2,2-Dichloropropane -ug/L	1,2-Dibromoethane -ug/L	Dichlorodifluoromethane -ug/L	Ethylbenzene -ug/L	Ethene -ug/L	Ethane -ug/L	Hexachlorobutadiene -ug/L
MW-05	14.80	2106.60	06/01/05	6/27/2005	90	<0.35	<0.29	<0.21	<0.45	<0.31	<0.28	<0.30	<0.40	<0.81	<0.27	<0.17			
MW-05	13.8	2107.60	05/30/06	6/12/2006	96	<0.35	<0.29	<0.21	<0.45	<0.31	<0.28	<0.30	<0.40	<0.81	<0.27	<0.17			
MW-05	16.91	2104.489	5/30/2007	6/21/2007	88	0.35 Jq	<0.2		<0.2	<0.2	<0.2					<0.2			
MW-05	18.37	2103.03	5/13/2008	6/10/2008	72	<1	<1		<1	<1	<1					<1			
MW-05	20.97	2100.43	5/7/2009	6/18/2009	150	0.52	<0.10		<0.30	<0.24	<0.19					<0.26			
MW-05	22.9	2098.499	5/13/2010	6/15/2010	170	<1.8	<1.0		<3.0	<2.4	<1.9					<2.6	<0.02	0.02 Jq	
MW-05	18.30	2103.10	6/3/2011	6/16/2011	75	0.30 Jq	<0.10		<0.30	<0.24	<0.19					<0.26			
MW-05	19.68	2101.72	5/22/2012	6/13/2012	70	0.31 Jq	<0.10		<0.30	<0.24	<0.19					<0.26	<0.014	<0.0090	
MW-05	21.09	2100.31	11/13/2012	11/28/2012	130	0.49 Jq	<0.10		<0.30	<0.24	<0.19					<0.26	<0.014	<0.0090	
MW-05	22.71	2098.69	5/15/2013	6/5/2013	140	0.56	<0.10		<0.30	<0.24	<0.19					<0.26	<0.014	<0.0090	
MW-05	25.74	2095.66	5/9/2014	5/22/2014	122	0.620 Jq	<0.5	<0.5	<0.5	<0.5	<0.5	<0.5	<0.5	<0.5	<1.5	<0.5			<1.5
MW-05	29	2093	5/13/2015	5/22/2015	121	<0.500	<0.500	<0.500	<0.500	<0.500	<0.500	<0.500	<0.500	<0.500	<1.50	<0.500			<1.50
MW-06	30.89	2088.22	10/29/92	10/23/1992	100														
MW-06	NA	NA	NA	3/11/1993	54.15														
MW-06	0.00	0.00	06/16/95	6/20/1995	0.67	<1	<1		<0.5	<0.5	<1				<5				
MW-06	6.36	2112.75	04/19/96	4/27/1996	3.1	<0.5	<0.5		<0.5	<0.5	<0.5								
MW-06	9.06	2110.05	10/21/96	10/30/1996	2		<0.5		<0.5	<0.5	<0.5				<0.5				
MW-06	21.88	2097.23	05/20/02	5/23/2002	<0.56	<0.30	<0.37	<0.16	<0.19	<0.25	<0.16	<0.30	<0.28	<0.18	<0.28	<0.12			<0.26
MW-06	26.50	2095.26	07/11/03	7/25/2003	8.7	<0.56	<0.60	<0.55	<0.44	<0.30	<0.40	<0.35	<0.39	<0.51	<0.47	<0.19			
MW-06	29.22	2092.54	06/17/04	7/2/2004	1.3	<0.56	<0.60	<0.55	<0.44	<0.30	<0.40	<0.35	<0.39	<0.51	<0.47	<0.19			
MW-06	15.63	2106.13	05/30/06	6/12/2006	70	<0.35	<0.29	<0.21	<0.45	<0.31	<0.28	<0.30	<0.40	<0.81	<0.27	<0.17			
MW-06	20.61	2101.15	5/13/2008	6/11/2008	1.6 Jq	<1	<1		<1	<1	<1					<1			
MW-06	25.64	2096.119	5/14/2010	6/15/2010	1.8	<0.18	<0.10		<0.30	<0.24	<0.19					<0.26	<0.02	0.02 Jq	
MW-06	22.26	2099.50	5/22/2012	6/11/2012	1.2	<0.18	<0.10		<0.30	<0.24	<0.19					<0.26			
MW-06	29.08	2092.68	5/9/2014	5/22/2014	1.60	<0.5	<0.5	<0.5	<0.5	<0.5	<0.5	<0.5	<0.5	<0.5	<1.5	<0.5			<1.5
MW-07	48.70	2125.14	04/19/96	4/25/1996	0.7	<0.5	<0.5		<0.5	<0.5	<0.5								
MW-07	53.92	2119.92	10/21/96	10/25/1996	1.5		<0.5		<0.5	<0.5	<0.5				<0.5				
MW-07	56.12	2117.72	04/14/97	4/22/1997	0.8		<0.5		<0.5	<0.5	<0.5				<0.5				
MW-07	59.78	2114.06	10/20/97	10/23/1997	3.9		<0.5		<0.5	<0.5	<0.5				<0.5				
MW-07	35.76	2138.08	04/21/98	5/1/1998	3.7		<0.5		<0.5	<0.5	<0.5				<0.5				
MW-07	43.76	2130.08	10/13/98	10/21/1998	5.7		<0.5		<0.5	<0.5	<0.5				<0.5				
MW-07	50.02	2123.82	04/05/99	4/12/1999	<2	<0.5	<0.5		<0.5	<0.5	<0.5				<2				
MW-07	55.55	2118.29	10/25/99	11/1/1999	ND	ND	ND		ND	ND	ND				ND				
MW-07	59.50	2114.34	05/04/00	5/9/2000	<2	<0.5	<0.5		<0.5	<0.5	<0.5				<2				
MW-07	63.38	2110.46	12/04/00	12/8/2000	0.8	<0.5	<0.5		<0.5	<0.5	<0.5				<1				
MW-07	68.92	2104.92	10/31/01	11/2/2001	<0.5	<0.5	<0.5		<0.5	<0.5	<0.5				<1				
MW-07	72.13	2101.71	05/20/02	5/21/2002															
MW-07	71.96	2101.84	05/20/02	5/22/2002	3	<1	<1												

Consolidation Data Summary Table - Groundwater
Beaumont Site 1

	Water Level Data				Volatile Organics														
Sample Location	Depth to Water (feet below ground surface)	Groundwater Elevation (feet above mean sea level)	Elevation Date	Sample Date	2-Hexanone -ug/L	p-Isopropyltoluene -ug/L	Isopropylbenzene -ug/L	Methane -ug/L	Iodomethane (Methyl Iodide) -ug/L	4-Methyl-2-Pentanone -ug/L	Methyl tert-butyl ether (MTBE) -ug/L	Methylene Chloride -ug/L	Naphthalene -ug/L	n-Propylbenzene -ug/L	Styrene -ug/L	Toluene -ug/L	1,1,1,2-Tetrachloroethane -ug/L	1,1,1-Trichloroethane -ug/L	1,1,2-Trichloroethane -ug/L
MW-05	14.80	2106.60	06/01/05	6/27/2005	<1.9	<0.21	<0.24			<2.4	<0.29	<2.6	<0.95	<0.30	<0.29	<0.35	<0.37	1.4	<0.54
MW-05	13.8	2107.60	05/30/06	6/12/2006	<1.9	<0.21	<0.24			<2.4	<0.29	<2.6	<0.95	<0.30	<0.29	<0.35	<0.37	1.1	<0.54
MW-05	16.91	2104.489	5/30/2007	6/21/2007	<5					<5	<0.2	<0.5			<0.2	<0.2		0.73 Jq	0.25 Jq
MW-05	18.37	2103.03	5/13/2008	6/10/2008	<5					<5	<1	1 BJakq			<1	<1		<1	<1
MW-05	20.97	2100.43	5/7/2009	6/18/2009	<1.2					<0.95	<0.29	<0.15			<0.22	<0.22		0.78	<0.31 Jq
MW-05	22.9	2098.499	5/13/2010	6/15/2010	<12			0.12 Ba		<9.5	<2.9	<1.5			<2.2	<2.2		<1.2	<3.1
MW-05	18.30	2103.10	6/3/2011	6/16/2011	<1.2					<0.95	<0.43	0.24 BJkq			<0.22	<0.22		0.33 Jq	0.35 Jq
MW-05	19.68	2101.72	5/22/2012	6/13/2012	<1.2			<0.044		<0.95	<0.43	<0.15			<0.22	<0.22		0.35 Jq	<0.31
MW-05	21.09	2100.31	11/13/2012	11/28/2012	<1.2			<0.044		<0.95	<0.43	<0.15			<0.22	<0.22		0.34 Jq	0.33 Jq
MW-05	22.71	2098.69	5/15/2013	6/5/2013	<1.2			0.98 Jf		<0.95	<0.43	<0.15			<0.22	<0.22		0.30 Jq	<0.31
MW-05	25.74	2095.66	5/9/2014	5/22/2014	<2.5	<0.5	<0.5		<0.5	<2.5	<0.5	<2.0	<0.5	<0.5	<0.5	<0.5	<0.5	<0.5	<0.5
MW-05	29	2093	5/13/2015	5/22/2015	<2.50	<0.500	<0.500		<0.500	<2.50	<0.500	<2.00	<0.500	<0.500	<0.500	<0.500	<0.500	<0.500	<0.500
MW-06	30.89	2088.22	10/29/92	10/23/1992														5.2	
MW-06	NA	NA	NA	3/11/1993															
MW-06	0.00	0.00	06/16/95	6/20/1995								<2						<1	<0.5
MW-06	6.36	2112.75	04/19/96	4/27/1996								<2						<0.5	<0.5
MW-06	9.06	2110.05	10/21/96	10/30/1996								<2						<0.5	<0.5
MW-06	21.88	2097.23	05/20/02	5/23/2002		<0.23	<0.19			<0.15	<0.30	1 BJkq	<0.090	<0.28	<0.12	<0.16	<0.27	<0.33	<0.34
MW-06	26.50	2095.26	07/11/03	7/25/2003	<2.5	<0.17	<0.17			<2.6	<0.28	<1.7	<0.56	<0.24	<0.14	<0.35	<0.45	<0.46	<0.42
MW-06	29.22	2092.54	06/17/04	7/2/2004	<2.5	<0.17	<0.17			<2.6	<0.28	<1.7	<0.56	<0.24	<0.14	<0.35	<0.45	<0.46	<0.42
MW-06	15.63	2106.13	05/30/06	6/12/2006	<1.9	<0.21	<0.24			<2.4	<0.29	<2.6	<0.95	<0.30	<0.29	<0.35	<0.37	1.0	<0.54
MW-06	20.61	2101.15	5/13/2008	6/11/2008	<5					<5	<1	1.1 BJakq			<1	<1		<1	<1
MW-06	25.64	2096.119	5/14/2010	6/15/2010	<1.2			55		<0.95	<0.29	<0.15			<0.22	<0.22		<0.12	<0.31
MW-06	22.26	2099.50	5/22/2012	6/11/2012	<1.2					<0.95	<0.43	<0.15			<0.22	<0.22		<0.12	<0.31
MW-06	29.08	2092.68	5/9/2014	5/22/2014	<2.5	<0.5	<0.5		<0.5	<2.5	<0.5	<2.0	<0.5	<0.5	<0.5	<0.5	<0.5	<0.5	<0.5
MW-07	48.70	2125.14	04/19/96	4/25/1996								<2						<0.5	<0.5
MW-07	53.92	2119.92	10/21/96	10/25/1996								<2						<0.5	<0.5
MW-07	56.12	2117.72	04/14/97	4/22/1997								<2						<0.5	<0.5
MW-07	59.78	2114.06	10/20/97	10/23/1997								<2						<0.5	<0.5
MW-07	35.76	2138.08	04/21/98	5/1/1998								<0.5						2.3	<0.5
MW-07	43.76	2130.08	10/13/98	10/21/1998								<0.5						<0.5	<0.5
MW-07	50.02	2123.82	04/05/99	4/12/1999								<2						<1	<0.5
MW-07	55.55	2118.29	10/25/99	11/1/1999								ND						ND	ND
MW-07	59.50	2114.34	05/04/00	5/9/2000								<2						<1	<0.5
MW-07	63.38	2110.46	12/04/00	12/8/2000								<2						<0.5	<0.5
MW-07	68.92	2104.92	10/31/01	11/2/2001								<2						<0.5	<0.5
MW-07	72.13	2101.71	05/20/02	5/21/2002															
MW-07	71.96	2101.84	05/20/02	5/22/2002								<0.5				<1		<1	<1

Consolidation Data Summary Table - Groundwater
Beaumont Site 1

	Water Level Data				Volatile Organics													
Sample Location	Depth to Water (feet below ground surface)	Groundwater Elevation (feet above mean sea level)	Elevation Date	Sample Date	1,2,3-Trichlorobenzene -ug/L	1,2,4-Trichlorobenzene -ug/L	Trichloroethene -ug/L	1,2,3-Trichloropropane -ug/L	Trichlorofluoromethane -ug/L	1,1,2-Trichloro-1,2,2-Trifluoroethane -ug/L	1,2,4-Trimethylbenzene -ug/L	1,3,5-Trimethylbenzene -ug/L	1,1,2,2-Tetrachloroethane -ug/L	Tetrachloroethene (PCE) -ug/L	Vinyl Acetate -ug/L	Vinyl Chloride -ug/L	m,p-Xylenes -ug/L	o-Xylene -ug/L
MW-05	14.80	2106.60	06/01/05	6/27/2005	<0.39	<0.35	95	<2.3	<0.36	<0.54	<0.26	<0.19	<0.37	<0.29	<3.2	<0.33	<0.38	<0.21
MW-05	13.8	2107.60	05/30/06	6/12/2006	<0.39	<0.35	91	<2.3	<0.36	<0.54	<0.26	<0.19	<0.37	<0.29	<3.2	<0.33	<0.38	<0.21
MW-05	16.91	2104.489	5/30/2007	6/21/2007			71						<0.2	<0.2		<0.2	<0.5	<0.2
MW-05	18.37	2103.03	5/13/2008	6/10/2008			93						<1	<1		<1	<2	<1
MW-05	20.97	2100.43	5/7/2009	6/18/2009			130		<0.16				<0.29	<0.17	<0.48	<0.13	<0.36	<0.41
MW-05	22.9	2098.499	5/13/2010	6/15/2010			140	<2.9	<1.6				<2.9	<1.7	<4.8	<1.3	<3.6	<4.1
MW-05	18.30	2103.10	6/3/2011	6/16/2011			85	<0.29	<0.16				<0.29	<0.23	<0.48	<0.13	<0.36	<0.41
MW-05	19.68	2101.72	5/22/2012	6/13/2012			88	<0.29	<0.16				<0.29	0.31 Jq	<0.48	<0.13	<0.36	<0.41
MW-05	21.09	2100.31	11/13/2012	11/28/2012			150	<0.29	<0.16				<0.29	<0.23	<0.48	<0.13	<0.36	<0.41
MW-05	22.71	2098.69	5/15/2013	6/5/2013			150	<0.29	<0.16				<0.29	<0.23	<0.48	<0.13	<0.36	<0.41
MW-05	25.74	2095.66	5/9/2014	5/22/2014	<0.5	<0.5	117	<0.5	<0.5	<0.5	<0.5	<0.5	<0.5	<0.5	<0.5	<0.5	<1.0	<0.5
MW-05	29	2093	5/13/2015	5/22/2015	<0.500	<0.500	141	<0.500	<0.500	<0.500	<0.500	<0.500	<0.500	<0.500	<0.500	<0.500	<1.00	<0.500
MW-06	30.89	2088.22	10/29/92	10/23/1992			14							<10				
MW-06	NA	NA	NA	3/11/1993			12.71											
MW-06	0.00	0.00	06/16/95	6/20/1995			1.1		<5				<1	<0.5		<0.5		
MW-06	6.36	2112.75	04/19/96	4/27/1996			3.3		<0.5	<0.5			<0.5	<0.5		<0.5		
MW-06	9.06	2110.05	10/21/96	10/30/1996			5.6		<0.5				<0.5	<0.5		<0.5		
MW-06	21.88	2097.23	05/20/02	5/23/2002	<0.30	<0.37	0.9 Jq	<0.46	<0.22		<0.20	<0.15	<0.22	<0.21		<0.44	<0.31	<0.088
MW-06	26.50	2095.26	07/11/03	7/25/2003	<0.40	<0.28	8.2	<2.0	<0.27		<0.22	<0.11	<0.19	<0.20	<3.6	<0.35	<0.17	<0.16
MW-06	29.22	2092.54	06/17/04	7/2/2004	<0.40	<0.28	3.7 Bk	<0.81	<0.27	<0.70	<0.22	<0.11	<0.19	<0.20	<3.6	<0.35	<0.17	<0.16
MW-06	15.63	2106.13	05/30/06	6/12/2006	<0.39	<0.35	59	<2.3	<0.36	<0.54	<0.26	<0.19	<0.37	<0.29	<3.2	<0.33	<0.38	<0.21
MW-06	20.61	2101.15	5/13/2008	6/11/2008			3.3 Jq						<1	<1		<1	<2	<1
MW-06	25.64	2096.119	5/14/2010	6/15/2010			3.4	<0.29	<0.16				<0.29	<0.17	<0.48	<0.13	<0.36	<0.41
MW-06	22.26	2099.50	5/22/2012	6/11/2012			3.0	<0.29	<0.16				<0.29	<0.23	<0.48	<0.13	<0.36	<0.41
MW-06	29.08	2092.68	5/9/2014	5/22/2014	<0.5	<0.5	3.31	<0.5	<0.5	<0.5	<0.5	<0.5	<0.5	<0.5	<0.5	<0.5	<1.0	<0.5
MW-07	48.70	2125.14	04/19/96	4/25/1996			0.87		<0.5	<0.5			<0.5	<0.5		<0.5		
MW-07	53.92	2119.92	10/21/96	10/25/1996			2.3		<0.5				<0.5	<0.5		<0.5		
MW-07	56.12	2117.72	04/14/97	4/22/1997			1.1		<0.5				<0.5	<0.5		<0.5		
MW-07	59.78	2114.06	10/20/97	10/23/1997			<0.5		<0.5				<0.5	<0.5		<0.5		
MW-07	35.76	2138.08	04/21/98	5/1/1998			10		<0.5				<0.5	<0.5		<0.5		
MW-07	43.76	2130.08	10/13/98	10/21/1998			6.8		<0.5				<0.5	<0.5		<0.5		
MW-07	50.02	2123.82	04/05/99	4/12/1999			<0.5		<2				<0.5	<0.5		<0.5		
MW-07	55.55	2118.29	10/25/99	11/1/1999			1.7		ND				ND	ND		ND		
MW-07	59.50	2114.34	05/04/00	5/9/2000			0.7		<2	<5			<0.5	<0.5		<0.5		
MW-07	63.38	2110.46	12/04/00	12/8/2000			<1		<1	<2			<0.5	<0.5		<0.5		
MW-07	68.92	2104.92	10/31/01	11/2/2001			<0.5		<1	<2			<0.5	<0.5		<0.5		
MW-07	72.13	2101.71	05/20/02	5/21/2002														
MW-07	71.96	2101.84	05/20/02	5/22/2002			6				<1			<1		<1		<0.5

Consolidation Data Summary Table - Groundwater
Beaumont Site 1

	Water Level Data				Volatile Organics														
Sample Location	Depth to Water (feet below ground surface)	Groundwater Elevation (feet above mean sea level)	Elevation Date	Sample Date	1,4-Dioxane -ug/L	N-Nitrosodimethylamine -ng/L	Acetone -ug/L	Bromodichloromethane -ug/L	2-Butanone -ug/L	Bromobenzene -ug/L	Bromochloromethane -ug/L	Bromomethane -ug/L	Bromoform -ug/L	n-Butylbenzene -ug/L	sec-Butylbenzene -ug/L	tert-Butylbenzene -ug/L	Benzene -ug/L	Carbon Disulfide -ug/L	Chlorobenzene -ug/L
MW-07	79.27	2097.25	06/17/04	7/15/2004	<1.1		<3.6	<0.33	<1.7	<0.26	<0.37	<0.90	<0.87	<0.34	<0.11	<0.23	<0.29	<0.28	<0.19
MW-07	60.03	2116.485	05/31/06	7/6/2006	<0.40		<6.1	<0.27	<4.2	<0.47	<0.68	<2.9	<0.62	<0.29	<0.21	<0.17	<0.26	<1.0	<0.36
MW-07	66.66	2109.855	5/31/2007	6/26/2007	1.3 Bk		<5	<0.2	<5			<0.2	<0.3				<0.2	<0.2	<0.2
MW-07	66.60	2109.92	5/14/2008	6/6/2008	<0.57		6.8 Jq	<1	<5			<1	<1				<1	<1	<1
MW-07	71.98	2104.54	5/8/2009	6/22/2009	0.69		<5.0	<0.11	<1.2			<0.48	<0.13				<0.14	<0.36	<0.23
MW-07	73.15	2103.365	5/13/2010	6/15/2010	0.89		<5.0	<0.11	<1.2			<0.48	<0.13				<0.14	<0.36	<0.23
MW-07	75.83	2100.69	12/17/2010	1/5/2011	0.57		<5.0	<0.11	<1.2			<0.48	<0.50				<0.14	<0.36	<0.23
MW-07	60.02	2116.50	6/3/2011	6/20/2011	1.3		<5.0	<0.11	<1.2			<0.48	<0.50				<0.14	<0.36	<0.23
MW-07	69.32	2107.20	5/22/2012	6/5/2012	<0.10		<5.0	<0.11	<1.2			<0.48	<0.50				<0.14	<0.36	<0.23
MW-07	74.73	2101.79	5/16/2013	5/31/2013	<0.10 UJe		<5.0	<0.11	<1.2			<0.48	<0.50				<0.14	<0.36	<0.23
MW-07	79.00	2097.52	5/14/2014	5/20/2014	<0.50		<10	<0.5	<5.0	<0.5	<0.5	<1.5	<2.5	<0.5	<0.5	<0.5	<0.5	<0.5	<0.5
MW-07	83	2094	5/13/2015	5/22/2015	<0.250		<10.0	<0.500	<5.00	<0.500	<0.500	<1.50	<2.50	<0.500	<0.500	<0.500	<0.500	<0.500	<0.500
MW-08	8.08	2079.71	10/21/96	10/23/1996				1				<0.5	<1						1
MW-08	14.41	2073.38	05/20/02	5/17/2002	<0.5		<9.5	<0.26	<2.8	<0.15	<0.49	<0.46	<0.23	<0.29	<0.29	<0.25	<0.18	<0.48	<0.16
MW-08	16.29	2074.24	07/10/03	7/22/2003	<1.1		<3.6	<0.33	<1.7	<0.26	<0.37	<0.90	<0.87	<0.34	<0.11	<0.23	<0.29	<0.28	<0.19
MW-08	17.78	2072.75	06/18/04	6/29/2004	<1.1		<3.6	<0.33	<1.7	<0.26	<0.37	<0.90	<0.87	<0.34	<0.11	<0.23	<0.29	<0.28	<0.19
MW-08	11.58	2078.95	06/02/05	6/22/2005	<1.1		<6.1	<0.27	<4.2	<0.47	<0.68	<2.9	<0.62	<0.29	<0.21	<0.17	<0.26	<1.0	<0.36
MW-08	10.03	2080.5	05/31/06	6/7/2006	<0.40		<6.1	<0.27	<4.2	<0.47	<0.68	<2.9	<0.62	<0.29	<0.21	<0.17	<0.26	<1.0	<0.36
MW-08	13.65	2076.88	5/13/2008	6/3/2008	<0.56		<5	<1	<5			<1	<1				<1	<1	<1
MW-08	15.46	2075.07	5/17/2010	6/15/2010	<0.10		<5.0	<0.11	<1.2			<0.48	<0.13				<0.14	<0.36	<0.23
MW-08	12.93	2077.60	5/24/2012	6/20/2012	<0.10		<5.0	<0.11	<1.2			<0.48	<0.50				<0.14	<0.36	<0.23
MW-08	14.39	2076.14	11/14/2012	11/26/2012	<0.10		<5.0	<0.11	<1.2			<0.48	<0.50				<0.14	<0.36	<0.23
MW-08	14.68	2075.85	5/15/2013	6/10/2013	<0.10		<5.0	<0.11	<1.2			<0.48	<0.50				<0.14	<0.36	<0.23
MW-08	16.81	2073.72	5/9/2014	5/21/2014	<0.50		<10	<0.5	<5.0	<0.5	<0.5	<1.5	<2.5	<0.5	<0.5	<0.5	<0.5	<0.5	<0.5
MW-08	18	2072	5/13/2015	5/28/2015	<0.250		<10.0	<0.500	<5.00	<0.500	<0.500	<1.50	<2.50	<0.500	<0.500	<0.500	<0.500	<0.500	<0.500
MW-09	1.32	2085.00	05/20/02	5/17/2002	5		<9.5	<0.26	<2.8	<0.15	<0.49	<0.46	<0.23	<0.29	<0.29	<0.25	<0.18	<0.48	<0.16
MW-09	3.30	2085.86	07/10/03	7/22/2003	3.9		<3.6	<0.33	<1.7	<0.26	<0.37	<0.90	<0.87	<0.34	<0.11	<0.23	<0.29	<0.28	<0.19
MW-09	6.28	2082.88	06/18/04	6/29/2004	3.7 Jb		<3.6	<0.33	<1.7	<0.26	<0.37	<0.90	<0.87	<0.34	<0.11	<0.23	<0.29	<0.28	<0.19
MW-09	0.00	2089.162	05/31/06	6/7/2006	4.5		<6.1	<0.27	<4.2	<0.47	<0.68	<2.9	<0.62	<0.29	<0.21	<0.17	<0.26	<1.0	<0.36
MW-09	0.00	0.00	5/29/2007	6/13/2007	2.4 Je		<5	<0.2	<5			<0.2	<0.3				<0.2	<0.2	<0.2
MW-09	0.00	2089.16	5/13/2008	6/2/2008	5.8		<5	<1	<5			<1	<1				<1	<1	<1
MW-09	0.25 PSI	2089.74	5/12/2009	6/19/2009	7.0		<5.0	<0.11	<1.2			<0.48	<0.13				<0.14	<0.36	<0.23
MW-09	0.10 PSI	2089.393	5/17/2010	6/15/2010	5.6		<5.0	<0.11	<1.2			<0.48	<0.13				<0.14	<0.36	<0.23
MW-09	2.23 PSI	2094.31	6/2/2011	6/13/2011	6.7		<5.0	<0.11	<1.2			<0.48	<0.50				<0.14	<0.36	<0.23
MW-09	0.43 PSI	2090.16	5/24/2012	6/20/2012	7.2		<5.0	<0.11	<1.2			<0.48	<0.50				<0.14	<0.36	<0.23
MW-09	3.08	2086.08	5/15/2013	6/6/2013	8.3		<5.0	<0.11	<1.2			<0.48	<0.50				<0.14	<0.36	<0.23
MW-09	5.94	2083.22	5/9/2014	5/20/2014	8.72		<10	<0.5	<5.0	<0.5	<0.5	<1.5	<2.5	<0.5	<0.5	<0.5	<0.5	<0.5	<0.5
MW-09	8	2081	5/13/2015	5/28/2015	8.05		<10.0	<0.500	<5.00	<0.500	<0.500	<1.50	<2.50	<0.500	<0.500	<0.500	<0.500	<0.500	<0.500

Consolidation Data Summary Table - Groundwater
Beaumont Site 1

	Water Level Data				Volatile Organics															
Sample Location	Depth to Water (feet below ground surface)	Groundwater Elevation (feet above mean sea level)	Elevation Date	Sample Date	2-Chlorotoluene -ug/L	4-Chlorotoluene -ug/L	Chloroethane -ug/L	2-Chloroethyl Vinyl Ether -ug/L	Chloromethane -ug/L	Carbon Tetrachloride -ug/L	Chloroform -ug/L	Dibromochloromethane -ug/L	1,2-Dibromo-3-Chloropropane -ug/L	Dibromomethane -ug/L	1,1-Dichloroethane -ug/L	1,2-Dichloroethane -ug/L	1,2-Dichlorobenzene -ug/L	1,3-Dichlorobenzene -ug/L	1,4-Dichlorobenzene -ug/L
MW-07	79.27	2097.25	06/17/04	7/15/2004	<0.67	<0.16	<0.46		<0.43	<0.40	<0.45	<0.29	<2.6	<0.46	<0.40	0.71	<0.29	<0.27	<0.28
MW-07	60.03	2116.485	05/31/06	7/6/2006	<0.24	<0.30	<0.52		<1.8	<0.42	<0.22	<0.45	<2.5	<0.42	<0.53	<0.22	<0.24	<0.38	<0.30
MW-07	66.66	2109.855	5/31/2007	6/26/2007			<0.2		<0.2	<0.2	<0.2	<0.2			<0.2	<0.2			
MW-07	66.60	2109.92	5/14/2008	6/6/2008			<1		<1	<1	<1	<1			<1	<1			
MW-07	71.98	2104.54	5/8/2009	6/22/2009			<0.35		<0.36	<0.15	<0.17	<0.37			0.68	0.78	<0.20	<0.15	<0.072
MW-07	73.15	2103.365	5/13/2010	6/15/2010			<0.35		<0.36	<0.15	0.24 Jq	<0.37			1.0 Jf	1.5 Jf	<0.20	<0.15	<0.072
MW-07	75.83	2100.69	12/17/2010	1/5/2011			<0.35		<0.36	<0.15	<0.46	<0.37			0.43 Jq	0.74	<0.20	<0.15	<0.072
MW-07	60.02	2116.50	6/3/2011	6/20/2011			<0.35		<0.36	<0.15	<0.46	<0.37			0.69	1.1	<0.20	<0.15	<0.072
MW-07	69.32	2107.20	5/22/2012	6/5/2012			<0.35		<0.36	<0.15	<0.46	<0.37			<0.098	<0.21	<0.20	<0.15	<0.072
MW-07	74.73	2101.79	5/16/2013	5/31/2013			<0.35		<0.36	<0.15	<0.46	<0.37			<0.098	<0.21	<0.20	<0.15	<0.072
MW-07	79.00	2097.52	5/14/2014	5/20/2014	<0.5	<0.5	<1.5	<2.5	<1.5	<0.5	<0.5	<0.5	<2.5	<0.5	<0.5	<0.5	<0.5	<0.5	<0.5
MW-07	83	2094	5/13/2015	5/22/2015	<0.500	<0.500	<1.50	<2.50	<1.50	<0.500	<0.500	<0.500	<2.50	<0.500	<0.500	<0.500	<0.500	<0.500	<0.500
MW-08	8.08	2079.71	10/21/96	10/23/1996			<1		<1	<0.5	<0.5	<0.5			<0.5	<0.5	<0.5	<0.5	<0.5
MW-08	14.41	2073.38	05/20/02	5/17/2002	<0.14	<0.22	<0.36		<0.19	<0.25	<0.30	<0.21	<0.59	<0.20	<0.28	<0.38	<0.099	<0.30	<0.12
MW-08	16.29	2074.24	07/10/03	7/22/2003	<0.67	<0.16	<0.46		<0.43	<0.40	<0.45	<0.29	<2.6	<0.46	<0.40	<0.35	<0.29	<0.27	<0.28
MW-08	17.78	2072.75	06/18/04	6/29/2004	<0.67	<0.16	<0.46		<0.43	<0.40	<0.45	<0.29	<2.6	<0.46	<0.40	<0.35	<0.29	<0.27	<0.28
MW-08	11.58	2078.95	06/02/05	6/22/2005	<0.24	<0.30	<0.52		<1.8	<0.42	<0.22	<0.45	<2.5	<0.42	<0.53	<0.22	<0.24	<0.38	<0.30
MW-08	10.03	2080.5	05/31/06	6/7/2006	<0.24	<0.30	<0.52		<1.8	<0.42	<0.22	<0.45	<2.5	<0.42	<0.53	<0.22	<0.24	<0.38	<0.30
MW-08	13.65	2076.88	5/13/2008	6/3/2008			<1		<1	<1	<1	<1			<1	<1			
MW-08	15.46	2075.07	5/17/2010	6/15/2010			<0.35		<0.36	<0.15	<0.17	<0.37			<0.098	<0.21	<0.20	<0.15	<0.072
MW-08	12.93	2077.60	5/24/2012	6/20/2012			<0.35		<0.36	<0.15	<0.46	<0.37			<0.098	<0.21	<0.20	<0.15	<0.072
MW-08	14.39	2076.14	11/14/2012	11/26/2012			<0.35		<0.36	<0.15	<0.46	<0.37			<0.098	<0.21	<0.20	<0.15	<0.072
MW-08	14.68	2075.85	5/15/2013	6/10/2013			<0.35		<0.36	<0.15	<0.46	<0.37			<0.098	<0.21	<0.20	<0.15	<0.072
MW-08	16.81	2073.72	5/9/2014	5/21/2014	<0.5	<0.5	<1.5	<2.5	<1.5	<0.5	<0.5	<0.5	<2.5	<0.5	<0.5	<0.5	<0.5	<0.5	<0.5
MW-08	18	2072	5/13/2015	5/28/2015	<0.500	<0.500	<1.50	<2.50	<1.50	<0.500	<0.500	<0.500	<2.50	<0.500	<0.500	<0.500	<0.500	<0.500	<0.500
MW-09	1.32	2085.00	05/20/02	5/17/2002	<0.14	<0.22	<0.36		<0.19	<0.25	<0.30	<0.21	<0.59	<0.20	<0.28	<0.38	<0.099	<0.30	<0.12
MW-09	3.30	2085.86	07/10/03	7/22/2003	<0.67	<0.16	<0.46		<0.43	<0.40	<0.45	<0.29	<2.6	<0.46	<0.40	<0.35	<0.29	<0.27	<0.28
MW-09	6.28	2082.88	06/18/04	6/29/2004	<0.67	<0.16	<0.46		<0.43	<0.40	<0.45	<0.29	<2.6	<0.46	<0.40	<0.35	<0.29	<0.27	<0.28
MW-09	0.00	2089.162	05/31/06	6/7/2006	<0.24	<0.30	<0.52		<1.8	<0.42	<0.22	<0.45	<2.5	<0.42	<0.53	<0.22	<0.24	<0.38	<0.30
MW-09	0.00	0.00	5/29/2007	6/13/2007			<0.2		<0.2	<0.2	<0.2	<0.2			<0.2	<0.2			
MW-09	0.00	2089.16	5/13/2008	6/2/2008			<1		<1	<1	<1	<1			<1	<1			
MW-09	0.25 PSI	2089.74	5/12/2009	6/19/2009			<0.35		<0.36	<0.15	<0.17	<0.37			<0.098	<0.21	<0.20	<0.15	<0.072
MW-09	0.10 PSI	2089.393	5/17/2010	6/15/2010			<0.35		<0.36	<0.15	<0.17	<0.37			<0.098	<0.21	<0.20	<0.15	<0.072
MW-09	2.23 PSI	2094.31	6/2/2011	6/13/2011			<0.35		<0.36	<0.15	<0.46	<0.37			<0.098	<0.21	<0.20	<0.15	<0.072
MW-09	0.43 PSI	2090.16	5/24/2012	6/20/2012			<0.35		<0.36	<0.15	<0.46	<0.37			<0.098	<0.21	<0.20	<0.15	<0.072
MW-09	3.08	2086.08	5/15/2013	6/6/2013			<0.35		<0.36	<0.15	<0.46	<0.37			<0.098	<0.21	<0.20	<0.15	<0.072
MW-09	5.94	2083.22	5/9/2014	5/20/2014	<0.5	<0.5	<1.5	<2.5	<1.5	<0.5	<0.5	<0.5	<2.5	<0.5	<0.5	<0.5	<0.5	<0.5	<0.5
MW-09	8	2081	5/13/2015	5/28/2015	<0.500	<0.500	<1.50	<2.50	<1.50	<0.500	<0.500	<0.500	<2.50	<0.500	<0.500	<0.500	<0.500	<0.500	<0.500

Consolidation Data Summary Table - Groundwater
Beaumont Site 1

	Water Level Data			Volatile Organics																
Sample Location	Depth to Water (feet below ground surface)	Groundwater Elevation (feet above mean sea level)	Elevation Date	Sample Date	1,1-Dichloroethene -ug/L	cis-1,2-Dichloroethene -ug/L	trans-1,2-Dichloroethene -ug/L	1,1-Dichloropropene -ug/L	cis-1,3-Dichloropropene -ug/L	trans-1,3-Dichloropropene -ug/L	1,2-Dichloropropane -ug/L	1,3-Dichloropropane -ug/L	2,2-Dichloropropane -ug/L	1,2-Dibromoethane -ug/L	Dichlorodifluoromethane -ug/L	Ethylbenzene -ug/L	Ethene -ug/L	Ethane -ug/L	Hexachlorobutadiene -ug/L
MW-07	79.27	2097.25	06/17/04	7/15/2004	15 Bk	<0.56	<0.60	<0.55	<0.44	<0.30	<0.40	<0.35	<0.39	<0.51	<0.47	<0.19			
MW-07	60.03	2116.485	05/31/06	7/6/2006	1.6 Bk	<0.35	<0.29	<0.21	<0.45	<0.31	<0.28	<0.30	<0.40	<0.81	<0.27	<0.17			
MW-07	66.66	2109.855	5/31/2007	6/26/2007	<0.2	<0.2	<0.2		<0.2	<0.2	<0.2					<0.2			
MW-07	66.60	2109.92	5/14/2008	6/6/2008	15	<1	<1		<1	<1	<1					<1			
MW-07	71.98	2104.54	5/8/2009	6/22/2009	21	<0.18	<0.10		<0.30	<0.24	<0.19					<0.26			
MW-07	73.15	2103.365	5/13/2010	6/15/2010	35 Jf	0.20 Jq	<0.10		<0.30	<0.24	<0.19					<0.26	<0.02	<0.01	
MW-07	75.83	2100.69	12/17/2010	1/5/2011	14	<0.18	<0.10		<0.30	<0.24	<0.19					<0.26			
MW-07	60.02	2116.50	6/3/2011	6/20/2011	16	<0.18	<0.10		<0.30	<0.24	<0.19					<0.26			
MW-07	69.32	2107.20	5/22/2012	6/5/2012	0.14 Jq	<0.18	<0.10		<0.30	<0.24	<0.19					<0.26			
MW-07	74.73	2101.79	5/16/2013	5/31/2013	<0.12	<0.18	<0.10		<0.30	<0.24	<0.19					<0.26			
MW-07	79.00	2097.52	5/14/2014	5/20/2014	<0.5	<0.5	<0.5	<0.5	<0.5	<0.5	<0.5	<0.5	<0.5	<0.5	<1.5	<0.5			<1.5
MW-07	83	2094	5/13/2015	5/22/2015	<0.500	<0.500	<0.500	<0.500	<0.500	<0.500	<0.500	<0.500	<0.500	<0.500	<1.50	<0.500			<1.50
MW-08	8.08	2079.71	10/21/96	10/23/1996	<0.5		<0.5		<0.5	<0.5	<0.5				<0.5				
MW-08	14.41	2073.38	05/20/02	5/17/2002	<0.56	<0.30	<0.37	<0.16	<0.19	<0.25	<0.16	<0.30	<0.28	<0.18	<0.28	<0.12			<0.26
MW-08	16.29	2074.24	07/10/03	7/22/2003	<0.32	<0.56	<0.60	<0.55	<0.44	<0.30	<0.40	<0.35	<0.39	<0.51	<0.47	<0.19			
MW-08	17.78	2072.75	06/18/04	6/29/2004	<0.32	<0.56	<0.60	<0.55	<0.44	<0.30	<0.40	<0.35	<0.39	<0.51	<0.47	<0.19			
MW-08	11.58	2078.95	06/02/05	6/22/2005	<0.31	<0.35	<0.29	<0.21	<0.45	<0.31	<0.28	<0.30	<0.40	<0.81	<0.27	<0.17			
MW-08	10.03	2080.5	05/31/06	6/7/2006	<0.31	<0.35	<0.29	<0.21	<0.45	<0.31	<0.28	<0.30	<0.40	<0.81	<0.27	<0.17			
MW-08	13.65	2076.88	5/13/2008	6/3/2008	<1	<1	<1		<1	<1	<1					<1			
MW-08	15.46	2075.07	5/17/2010	6/15/2010	<0.12	<0.18	<0.10		<0.30	<0.24	<0.19					<0.26	<0.02	<0.01	
MW-08	12.93	2077.60	5/24/2012	6/20/2012	<0.12	<0.18	<0.10		<0.30	<0.24	<0.19					<0.26	<0.014	<0.0090	
MW-08	14.39	2076.14	11/14/2012	11/26/2012	<0.12	<0.18	<0.10		<0.30	<0.24	<0.19					<0.26	<0.014	<0.0090	
MW-08	14.68	2075.85	5/15/2013	6/10/2013	<0.12	<0.18	<0.10		<0.30	<0.24	<0.19					<0.26	<0.014	<0.0090	
MW-08	16.81	2073.72	5/9/2014	5/21/2014	<0.5	<0.5	<0.5	<0.5	<0.5	<0.5	<0.5	<0.5	<0.5	<0.5	<1.5	<0.5			<1.5
MW-08	18	2072	5/13/2015	5/28/2015	<0.500	<0.500	<0.500	<0.500	<0.500	<0.500	<0.500	<0.500	<0.500	<0.500	<1.50	<0.500			<1.50
MW-09	1.32	2085.00	05/20/02	5/17/2002	<0.56	<0.30	<0.37	<0.16	<0.19	<0.25	<0.16	<0.30	<0.28	<0.18	<0.28	<0.12			<0.26
MW-09	3.30	2085.86	07/10/03	7/22/2003	<0.32	<0.56	<0.60	<0.55	<0.44	<0.30	<0.40	<0.35	<0.39	<0.51	<0.47	<0.19			
MW-09	6.28	2082.88	06/18/04	6/29/2004	<0.32	<0.56	<0.60	<0.55	<0.44	<0.30	<0.40	<0.35	<0.39	<0.51	<0.47	<0.19			
MW-09	0.00	2089.162	05/31/06	6/7/2006	<0.31	<0.35	<0.29	<0.21	<0.45	<0.31	<0.28	<0.30	<0.40	<0.81	<0.27	<0.17			
MW-09	0.00	0.00	5/29/2007	6/13/2007	<0.2	<0.2	<0.2		<0.2	<0.2	<0.2					<0.2			
MW-09	0.00	2089.16	5/13/2008	6/2/2008	<1	<1	<1		<1	<1	<1					<1			
MW-09	0.25 PSI	2089.74	5/12/2009	6/19/2009	<0.12	<0.18	<0.10		<0.30	<0.24	<0.19					<0.26			
MW-09	0.10 PSI	2089.393	5/17/2010	6/15/2010	<0.12	<0.18	<0.10		<0.30	<0.24	<0.19					<0.26	0.03 Jq	<0.01	
MW-09	2.23 PSI	2094.31	6/2/2011	6/13/2011	<0.12	<0.18	<0.10		<0.30	<0.24	<0.19					<0.26			
MW-09	0.43 PSI	2090.16	5/24/2012	6/20/2012	<0.12	<0.18	<0.10		<0.30	<0.24	<0.19					<0.26			
MW-09	3.08	2086.08	5/15/2013	6/6/2013	<0.12	<0.18	<0.10		<0.30	<0.24	<0.19					<0.26			
MW-09	5.94	2083.22	5/9/2014	5/20/2014	<0.5	<0.5	<0.5	<0.5	<0.5	<0.5	<0.5	<0.5	<0.5	<0.5	<1.5	<0.5			<1.5
MW-09	8	2081	5/13/2015	5/28/2015	<0.500	<0.500	<0.500	<0.500	<0.500	<0.500	<0.500	<0.500	<0.500	<0.500	<1.50	<0.500			<1.50

Consolidation Data Summary Table - Groundwater
Beaumont Site 1

	Water Level Data				Volatile Organics														
Sample Location	Depth to Water (feet below ground surface)	Groundwater Elevation (feet above mean sea level)	Elevation Date	Sample Date	2-Hexanone -ug/L	p-Isopropyltoluene -ug/L	Isopropylbenzene -ug/L	Methane -ug/L	Iodomethane (Methyl Iodide) -ug/L	4-Methyl-2-Pentanone -ug/L	Methyl tert-butyl ether (MTBE) -ug/L	Methylene Chloride -ug/L	Naphthalene -ug/L	n-Propylbenzene -ug/L	Styrene -ug/L	Toluene -ug/L	1,1,1,2-Tetrachloroethane -ug/L	1,1,1-Trichloroethane -ug/L	1,1,2-Trichloroethane -ug/L
MW-07	79.27	2097.25	06/17/04	7/15/2004	<2.5	<0.17	<0.17			<2.6	<0.28	<1.7	<0.56	<0.24	<0.14	<0.35	<0.45	<0.46	<0.42
MW-07	60.03	2116.485	05/31/06	7/6/2006	<1.9	<0.21	<0.24			<2.4	<0.29	3.1 BJkq	<0.95	<0.30	<0.29	<0.35	<0.37	<0.32	<0.54
MW-07	66.66	2109.855	5/31/2007	6/26/2007	<5					<5	<0.2	<0.5			<0.2	<0.2		<0.2	<0.2
MW-07	66.60	2109.92	5/14/2008	6/6/2008	<5					<5	<1	1.1 BJakq			<1	<1		<1	<1
MW-07	71.98	2104.54	5/8/2009	6/22/2009	<1.2					<0.95	<0.29	<0.15			<0.22	<0.22		<0.12 Jq	<0.31
MW-07	73.15	2103.365	5/13/2010	6/15/2010	<1.2			3 Jf		<0.95	<0.29	<0.15			<0.22	<0.22		0.40 Jq	0.40 Jq
MW-07	75.83	2100.69	12/17/2010	1/5/2011	<1.2					<0.95	<0.43	0.32 BJkq			<0.22	<0.22		0.16 Jq	<0.31
MW-07	60.02	2116.50	6/3/2011	6/20/2011	<1.2					<0.95	<0.43	<0.15			<0.22	<0.22		0.14 Jq	<0.31
MW-07	69.32	2107.20	5/22/2012	6/5/2012	<1.2					<0.95	<0.43	<0.15			<0.22	<0.22		<0.12	<0.31
MW-07	74.73	2101.79	5/16/2013	5/31/2013	<1.2					<0.95	<0.43	<0.15			<0.22	<0.22		<0.12	<0.31
MW-07	79.00	2097.52	5/14/2014	5/20/2014	<2.5	<0.5	<0.5		<0.5	<2.5	<0.5	<2.0	<0.5	<0.5	<0.5	<0.5	<0.5	<0.5	<0.5
MW-07	83	2094	5/13/2015	5/22/2015	<2.50	<0.500	<0.500		<0.500	<2.50	<0.500	<2.00	<0.500	<0.500	<0.500	<0.500	<0.500	<0.500	<0.500
MW-08	8.08	2079.71	10/21/96	10/23/1996								<2						<0.5	<0.5
MW-08	14.41	2073.38	05/20/02	5/17/2002		<0.23	<0.19			<0.15	<0.30	5 Bak	<0.090	<0.28	<0.12	<0.16	<0.27	<0.33	<0.34
MW-08	16.29	2074.24	07/10/03	7/22/2003	<2.5	<0.17	<0.17			<2.6	<0.28	<1.7	<0.56	<0.24	<0.14	<0.35	<0.45	<0.46	<0.42
MW-08	17.78	2072.75	06/18/04	6/29/2004	<2.5	<0.17	<0.17			<2.6	<0.28	<1.7	<0.56	<0.24	<0.14	<0.35	<0.45	<0.46	<0.42
MW-08	11.58	2078.95	06/02/05	6/22/2005	<1.9	<0.21	<0.24			<2.4	<0.29	<2.6	<0.95	<0.30	<0.29	<0.35	<0.37	<0.32	<0.54
MW-08	10.03	2080.5	05/31/06	6/7/2006	<1.9	<0.21	<0.24			<2.4	<0.29	65 Bak	<0.95	<0.30	<0.29	<0.35	<0.37	<0.32	<0.54
MW-08	13.65	2076.88	5/13/2008	6/3/2008	<5					<5	<1	<1			<1	<1		<1	<1
MW-08	15.46	2075.07	5/17/2010	6/15/2010	<1.2			0.25		<0.95	<0.29	<0.15			<0.22	<0.22		<0.12	<0.31
MW-08	12.93	2077.60	5/24/2012	6/20/2012	<1.2			<0.044		<0.95	<0.43	<0.15			<0.22	<0.22		<0.12	<0.31
MW-08	14.39	2076.14	11/14/2012	11/26/2012	<1.2			0.29		<0.95	<0.43	<0.15			<0.22	<0.22		<0.12	<0.31
MW-08	14.68	2075.85	5/15/2013	6/10/2013	<1.2			1.8		<0.95	<0.43	<0.15			<0.22	<0.22		<0.12	<0.31
MW-08	16.81	2073.72	5/9/2014	5/21/2014	<2.5	<0.5	<0.5		<0.5	<2.5	<0.5	<2.0	<0.5	<0.5	<0.5	<0.5	<0.5	<0.5	<0.5
MW-08	18	2072	5/13/2015	5/28/2015	<2.50	<0.500	<0.500		<0.500	<2.50	<0.500	<2.00	<0.500	<0.500	<0.500	<0.500	<0.500	<0.500	<0.500
MW-09	1.32	2085.00	05/20/02	5/17/2002		<0.23	<0.19			<0.15	<0.30	4 BJakq	<0.090	<0.28	<0.12	<0.16	<0.27	<0.33	<0.34
MW-09	3.30	2085.86	07/10/03	7/22/2003	<2.5	<0.17	<0.17			<2.6	<0.28	<1.7	<0.56	<0.24	<0.14	<0.35	<0.45	<0.46	<0.42
MW-09	6.28	2082.88	06/18/04	6/29/2004	<2.5	<0.17	<0.17			<2.6	<0.28	<1.7	<0.56	<0.24	<0.14	<0.35	<0.45	<0.46	<0.42
MW-09	0.00	2089.162	05/31/06	6/7/2006	<1.9	<0.21	<0.24			<2.4	<0.29	64 Bak	<0.95	<0.30	<0.29	<0.35	<0.37	<0.32	<0.54
MW-09	0.00	0.00	5/29/2007	6/13/2007	<5					<5	<0.2	<0.5			<0.2	<0.2		<0.2	<0.2
MW-09	0.00	2089.16	5/13/2008	6/2/2008	<5					<5	<1	<1			<1	<1		<1	<1
MW-09	0.25 PSI	2089.74	5/12/2009	6/19/2009	<1.2					<0.95	<0.29	<0.15			<0.22	<0.22		<0.12	<0.31
MW-09	0.10 PSI	2089.393	5/17/2010	6/15/2010	<1.2			0.62		<0.95	<0.29	<0.15			<0.22	<0.22		<0.12	<0.31
MW-09	2.23 PSI	2094.31	6/2/2011	6/13/2011	<1.2					<0.95	<0.43	<0.15			<0.22	<0.22		<0.12	<0.31
MW-09	0.43 PSI	2090.16	5/24/2012	6/20/2012	<1.2					<0.95	<0.43	<0.15			<0.22	<0.22		<0.12	<0.31
MW-09	3.08	2086.08	5/15/2013	6/6/2013	<1.2					<0.95	<0.43	<0.15			<0.22	<0.22		<0.12	<0.31
MW-09	5.94	2083.22	5/9/2014	5/20/2014	<2.5	<0.5	<0.5		<0.5	<2.5	<0.5	<2.0	<0.5	<0.5	<0.5	<0.5	<0.5	<0.5	<0.5
MW-09	8	2081	5/13/2015	5/28/2015	<2.50	<0.500	<0.500		<0.500	<2.50	<0.500	<2.00	<0.500	<0.500	<0.500	<0.500	<0.500	<0.500	<0.500

Consolidation Data Summary Table - Groundwater
Beaumont Site 1

	Water Level Data				Volatile Organics													
Sample Location	Depth to Water (feet below ground surface)	Groundwater Elevation (feet above mean sea level)	Elevation Date	Sample Date	1,2,3-Trichlorobenzene -ug/L	1,2,4-Trichlorobenzene -ug/L	Trichloroethene -ug/L	1,2,3-Trichloropropane -ug/L	Trichlorofluoromethane -ug/L	1,1,2-Trichloro-1,2,2-Trifluoroethane -ug/L	1,2,4-Trimethylbenzene -ug/L	1,3,5-Trimethylbenzene -ug/L	1,1,2,2-Tetrachloroethane -ug/L	Tetrachloroethene (PCE) -ug/L	Vinyl Acetate -ug/L	Vinyl Chloride -ug/L	m,p-Xylenes -ug/L	o-Xylene -ug/L
MW-07	79.27	2097.25	06/17/04	7/15/2004	<0.40	<0.28	18 Bk	<0.81	<0.27	<0.70	<0.22	<0.11	<0.19	<0.20	<3.6	<0.35	<0.17	<0.16
MW-07	60.03	2116.485	05/31/06	7/6/2006	<0.39	<0.35	3.8 Bk	<2.3	<0.36	<0.54	<0.26	<0.19	<0.37	<0.29	<3.2	<0.33	<0.38	<0.21
MW-07	66.66	2109.855	5/31/2007	6/26/2007			0.57 Jq						<0.2	<0.2		<0.2	<0.5	<0.2
MW-07	66.60	2109.92	5/14/2008	6/6/2008			48						<1	<1		<1	<2	<1
MW-07	71.98	2104.54	5/8/2009	6/22/2009			51		<0.16				<0.29	<0.17 Jq	<0.48	<0.13	<0.36	<0.41
MW-07	73.15	2103.365	5/13/2010	6/15/2010			89 Jf	<0.29	<0.16				<0.29	0.26 Jq	<0.48	<0.13	<0.36	<0.41
MW-07	75.83	2100.69	12/17/2010	1/5/2011			42	<0.29	<0.16				<0.29	<0.23	<0.48	<0.13	<0.36	<0.41
MW-07	60.02	2116.50	6/3/2011	6/20/2011			28	<0.29	<0.16				<0.29	<0.23	<0.48	<0.13	<0.36	<0.41
MW-07	69.32	2107.20	5/22/2012	6/5/2012			1.4	<0.29	<0.16				<0.29	<0.23	<0.48	<0.13	<0.36	<0.41
MW-07	74.73	2101.79	5/16/2013	5/31/2013			<0.25	<0.29	<0.16				<0.29	<0.23	<0.48	<0.13	<0.36	<0.41
MW-07	79.00	2097.52	5/14/2014	5/20/2014	<0.5	<0.5	3.46	<0.5	<0.5	<0.5	<0.5	<0.5	<0.5	<0.5	<0.5	<0.5	<1.0	<0.5
MW-07	83	2094	5/13/2015	5/22/2015	<0.500	<0.500	6.40	<0.500	<0.500	<0.500	<0.500	<0.500	<0.500	<0.500	<0.500	<0.500	<1.00	<0.500
MW-08	8.08	2079.71	10/21/96	10/23/1996			<0.5		<0.5				<0.5	<0.5		<0.5		
MW-08	14.41	2073.38	05/20/02	5/17/2002	<0.30	<0.37	<0.18	<0.46	<0.22		<0.20	<0.15	<0.22	<0.21		<0.44	<0.31	<0.088
MW-08	16.29	2074.24	07/10/03	7/22/2003	<0.40	<0.28	<0.48	<2.0	<0.27		<0.22	<0.11	<0.19	<0.20	<3.6	<0.35	<0.17	<0.16
MW-08	17.78	2072.75	06/18/04	6/29/2004	<0.40	<0.28	<0.48	<0.81	<0.27	<0.70	<0.22	<0.11	<0.19	<0.20	<3.6	<0.35	<0.17	<0.16
MW-08	11.58	2078.95	06/02/05	6/22/2005	<0.39	<0.35	<0.30	<2.3	<0.36	<0.54	<0.26	<0.19	<0.37	<0.29	<3.2	<0.33	<0.38	<0.21
MW-08	10.03	2080.5	05/31/06	6/7/2006	<0.39	<0.35	<0.30	<2.3	<0.36	<0.54	<0.26	<0.19	<0.37	<0.29	<3.2	<0.33	<0.38	<0.21
MW-08	13.65	2076.88	5/13/2008	6/3/2008			<1						<1	<1		<1	<2	<1
MW-08	15.46	2075.07	5/17/2010	6/15/2010			<0.17	<0.29	<0.16				<0.29	<0.17	<0.48	<0.13	<0.36	<0.41
MW-08	12.93	2077.60	5/24/2012	6/20/2012			<0.25	<0.29	<0.16				<0.29	<0.23	<0.48	<0.13	<0.36	<0.41
MW-08	14.39	2076.14	11/14/2012	11/26/2012			<0.25	<0.29	<0.16				<0.29	<0.23	<0.48	<0.13	<0.36	<0.41
MW-08	14.68	2075.85	5/15/2013	6/10/2013			<0.25	<0.29	<0.16				<0.29	<0.23	<0.48	<0.13	<0.36	<0.41
MW-08	16.81	2073.72	5/9/2014	5/21/2014	<0.5	<0.5	<0.5	<0.5	<0.5	<0.5	<0.5	<0.5	<0.5	<0.5	<0.5	<0.5	<1.0	<0.5
MW-08	18	2072	5/13/2015	5/28/2015	<0.500	<0.500	<0.500	<0.500	<0.500	<0.500	<0.500	<0.500	<0.500	<0.500	<0.500	<0.500	<1.00	<0.500
MW-09	1.32	2085.00	05/20/02	5/17/2002	<0.30	<0.37	<0.18	<0.46	<0.22		<0.20	<0.15	<0.22	<0.21		<0.44	<0.31	<0.088
MW-09	3.30	2085.86	07/10/03	7/22/2003	<0.40	<0.28	<0.48	<2.0	<0.27		<0.22	<0.11	<0.19	<0.20	<3.6	<0.35	<0.17	<0.16
MW-09	6.28	2082.88	06/18/04	6/29/2004	<0.40	<0.28	<0.48	<0.81	<0.27	<0.70	<0.22	<0.11	<0.19	<0.20	<3.6	<0.35	<0.17	<0.16
MW-09	0.00	2089.162	05/31/06	6/7/2006	<0.39	<0.35	<0.30	<2.3	<0.36	<0.54	<0.26	<0.19	<0.37	<0.29	<3.2	<0.33	<0.38	<0.21
MW-09	0.00	0.00	5/29/2007	6/13/2007			<0.2						<0.2	<0.2		<0.2	<0.5	<0.2
MW-09	0.00	2089.16	5/13/2008	6/2/2008			<1						<1	<1		<1	<2	<1
MW-09	0.25 PSI	2089.74	5/12/2009	6/19/2009			<0.17		<0.16				<0.29	<0.17	<0.48	<0.13	<0.36	<0.41
MW-09	0.10 PSI	2089.393	5/17/2010	6/15/2010			<0.17	<0.29	<0.16				<0.29	<0.17	<0.48	<0.13	<0.36	<0.41
MW-09	2.23 PSI	2094.31	6/2/2011	6/13/2011			<0.25	<0.29	<0.16				<0.29	<0.23	<0.48	<0.13	<0.36	<0.41
MW-09	0.43 PSI	2090.16	5/24/2012	6/20/2012			<0.25	<0.29	<0.16				<0.29	<0.23	<0.48	<0.13	<0.36	<0.41
MW-09	3.08	2086.08	5/15/2013	6/6/2013			<0.25	<0.29	<0.16				<0.29	<0.23	<0.48	<0.13	<0.36	<0.41
MW-09	5.94	2083.22	5/9/2014	5/20/2014	<0.5	<0.5	<0.5	<0.5	<0.5	<0.5	<0.5	<0.5	<0.5	<0.5	<0.5	<0.5	<1.0	<0.5
MW-09	8	2081	5/13/2015	5/28/2015	<0.500	<0.500	<0.500	<0.500	<0.500	<0.500	<0.500	<0.500	<0.500	<0.500	<0.500	<0.500	<1.00	<0.500

Consolidation Data Summary Table - Groundwater
Beaumont Site 1

	Water Level Data				Volatile Organics														
Sample Location	Depth to Water (feet below ground surface)	Groundwater Elevation (feet above mean sea level)	Elevation Date	Sample Date	1,4-Dioxane -ug/L	N-Nitrosodimethylamine -ng/L	Acetone -ug/L	Bromodichloromethane -ug/L	2-Butanone -ug/L	Bromobenzene -ug/L	Bromochloromethane -ug/L	Bromomethane -ug/L	Bromoform -ug/L	n-Butylbenzene -ug/L	sec-Butylbenzene -ug/L	tert-Butylbenzene -ug/L	Benzene -ug/L	Carbon Disulfide -ug/L	Chlorobenzene -ug/L
MW-10	NA	NA	NA	3/5/1993															
MW-10	NA	NA	NA	3/19/1993															
MW-10	42.22	2134.50	12/05/95	12/15/1995				<1				<5	<2						<2
MW-10	46.83	2129.89	04/19/96	4/25/1996				<0.5				<0.5	<0.5						<0.5
MW-10	52.29	2124.43	10/21/96	10/25/1996				<0.5				<0.5	<1						<0.5
MW-10	55.92	2120.80	04/14/97	4/21/1997				<0.5				<0.5	<1						<0.5
MW-10	59.14	2117.58	10/22/97	10/23/1997				<0.5				<0.5	<1						<0.5
MW-10	54.00	2122.72	04/21/98	4/23/1998				<0.5				<0.5	<0.5						<0.5
MW-10	45.74	2130.98	10/13/98	10/15/1998				<0.5				<0.5	<0.5						<0.5
MW-10	49.04	2127.68	04/08/99	4/13/1999				<0.5				<2	<2						<0.5
MW-10	54.15	2122.57	10/26/99	11/1/1999				ND				ND	ND						ND
MW-10	62.68	2114.04	12/04/00	12/8/2000				<1				<1	<1						<0.5
MW-10	68.55	2108.17	10/31/01	11/5/2001				<1				<1	<1						<0.5
MW-10	71.95	2104.77	05/20/02	5/17/2002	<0.5														
MW-10	71.95	2104.77	05/20/02	5/21/2002															
MW-100	-	-	-	2/16/2009	<2.0		<2.0	<0.10	<1.0			<0.30	<0.50				<0.10	<0.10	<0.10
MW-100	108.97	-	3/2/2009	3/10/2009	<2.0		<2.0	<0.10	<1.0			<0.30	<0.50				<0.10	<0.10	<0.10
MW-100	108.57	1417.22	5/13/2009	6/15/2009	<0.40		<9.1	<0.33	<6.9	<0.33	<0.69	<4.3	<0.55	<0.28	<0.20	<0.28	<0.28	5.5 Jq	<0.22
MW-100	106.79	1419.00	8/11/2009	8/24/2009	0.070 Jq		<5.0	<0.11	<1.2			<0.48	<0.13				<0.14	2.8	<0.23
MW-100	107.97	1417.82	11/9/2009	11/16/2009	0.060 Jq		<5.0	<0.11	<1.2			<0.48	<0.13				<0.14	1.2	<0.23
MW-100	100.85	1424.94	3/24/2010	3/29/2010	<0.10		<5.0	<0.11	<1.2			<0.48	<0.13				<0.14	1.8 Jb	<0.23
MW-100	101.82	1423.97	5/17/2010	6/2/2010	0.13 Jeq		<5.0	<0.11	<1.2			<0.48	<0.13				<0.14	1.2	<0.23
MW-100	108.81	1416.98	12/17/2010	1/4/2011	0.17 Jq		<5.0	<0.11	<1.2			<0.48	<0.50				<0.14	0.43 Jq	<0.23
MW-100	99.16	1426.63	6/1/2011	6/6/2011	0.15 Jq		<5.0	<0.11	<1.2			<0.48	<0.50				<0.14	<0.36	<0.23
MW-100	101.20	1424.59	11/30/2011	12/12/2011	0.18 Jq		<5.0	<0.11	<1.2			<0.48	<0.50				<0.14	0.55	<0.23
MW-100	100.38	1425.27	5/22/2012	5/29/2012	0.21		<5.0	<0.11	<1.2			<0.48	<0.50				<0.14	<0.36	<0.23
MW-100	107.78	1417.87	11/13/2012	11/16/2012	0.23		<5.0	<0.11	<1.2			<0.48	<0.50				<0.14	<0.36	<0.23
MW-100	101.87	1423.78	5/14/2013	5/29/2013	0.23		<5.0	<0.11	<1.2			<0.48	<0.50				<0.14	<0.36	<0.23
MW-100	108.15	1417.50	11/4/2013	11/11/2013	0.23		<5.0	<0.11	<1.2			<0.48	<0.50				<0.14	<0.36	<0.23
MW-100	106.94	1418.71	5/8/2014	5/14/2014	<0.50		<10	<0.5	<5.0	<0.5	<0.5	<1.5	<2.5	<0.5	<0.5	<0.5	<0.5	<0.5	<0.5
MW-100	109.84	1415.81	11/10/2014	11/14/2014	<0.25		<10	<0.5	<5.0	<0.5	<0.5	<1.5	<2.5	<0.5	<0.5	<0.5	<0.5	<0.5	<0.5
MW-100	106	1420	5/12/2015	5/26/2015	0.34		<5	<0.11	<1.2			<0.48	<0.5				<0.14	<0.36	<0.23
MW-100	109.83	1415.96	11/2/2015	11/25/2015	0.37														
MW-100	109.83	1415.96	11/2/2015	11/5/2015	<0.250		<10.0	<0.500	<5.00	<0.500	<0.500	<1.50	<2.50	<0.500	<0.500	<0.500	<0.500	<0.500	<0.500
MW-101	NA	NA	NA	11/23/2009	23		<5.0	<0.11	<1.2			<0.48	<0.13				<0.14	<0.36	<0.23
MW-101	11.32	2084.58	3/24/2010	3/29/2010	23		<5.0	<0.11	<1.2			<0.48	<0.13				<0.14	<0.36	<0.23
MW-101	12.03	2083.87	5/14/2010	5/7/2010	25		<5.0	<0.11	<1.2			<0.48	<0.13				<0.14	<0.36	<0.23
MW-101	15.16	2080.74	9/1/2010	9/13/2010	24		<5.0	<0.11	<1.2			<0.48	<0.13				<0.14	0.39 Jq	<0.23

Consolidation Data Summary Table - Groundwater
Beaumont Site 1

	Water Level Data				Volatile Organics															
Sample Location	Depth to Water (feet below ground surface)	Groundwater Elevation (feet above mean sea level)	Elevation Date	Sample Date	2-Chlorotoluene -ug/L	4-Chlorotoluene -ug/L	Chloroethane -ug/L	2-Chloroethyl Vinyl Ether -ug/L	Chloromethane -ug/L	Carbon Tetrachloride -ug/L	Chloroform -ug/L	Dibromochloromethane -ug/L	1,2-Dibromo-3-Chloropropane -ug/L	Dibromomethane -ug/L	1,1-Dichloroethane -ug/L	1,2-Dichloroethane -ug/L	1,2-Dichlorobenzene -ug/L	1,3-Dichlorobenzene -ug/L	1,4-Dichlorobenzene -ug/L
MW-10	NA	NA	NA	3/5/1993												<1			
MW-10	NA	NA	NA	3/19/1993												<1.6			
MW-10	42.22	2134.50	12/05/95	12/15/1995			<2		<2	<0.5	<1	<1			<1	<1	<3	<2	<2
MW-10	46.83	2129.89	04/19/96	4/25/1996			<0.5		<0.5	<0.5	<0.5	<0.5			<0.5	<0.5	<0.5	<0.5	<0.5
MW-10	52.29	2124.43	10/21/96	10/25/1996			<1		<1	<0.5	<0.5	<0.5			<0.5	<0.5	<0.5	<0.5	<0.5
MW-10	55.92	2120.80	04/14/97	4/21/1997			<1		<1	<0.5	<0.5	<0.5			<0.5	<0.5	<0.5	<0.5	<0.5
MW-10	59.14	2117.58	10/22/97	10/23/1997			<1		<1	<0.5	1.1	<0.5			1.4	4.8	<0.5	<0.5	<0.5
MW-10	54.00	2122.72	04/21/98	4/23/1998			<0.5		<0.5	<0.5	<0.5	<0.5			<0.5	<0.5	<0.5	<0.5	<0.5
MW-10	45.74	2130.98	10/13/98	10/15/1998			<0.5		<0.5	<0.5	<0.5	<0.5			<0.5	<0.5	<0.5	<0.5	<0.5
MW-10	49.04	2127.68	04/08/99	4/13/1999			<2		<2	<0.5	<0.5	<0.5			<0.5	<0.5	<1	<1	<1
MW-10	54.15	2122.57	10/26/99	11/1/1999			ND		ND	ND	ND	ND			ND	ND	ND	ND	ND
MW-10	62.68	2114.04	12/04/00	12/8/2000			<1		<1	<0.5	<0.5	<1			<0.5	<0.5	<0.5	<0.5	<0.5
MW-10	68.55	2108.17	10/31/01	11/5/2001			<1		<1	<0.5	<1	<1			<0.5	<0.5	<0.5	<0.5	<0.5
MW-10	71.95	2104.77	05/20/02	5/17/2002															
MW-10	71.95	2104.77	05/20/02	5/21/2002						<0.5	<1				<1	<0.5			
MW-100	-	-	-	2/16/2009			<0.30		<0.30	<0.10	<0.10	<0.10			<0.10	<0.10	<0.10	<0.10	<0.10
MW-100	108.97	-	3/2/2009	3/10/2009			<0.30		<0.30	<0.10	<0.10	<0.10			<0.10	<0.10	<0.10	<0.10	<0.10
MW-100	108.57	1417.22	5/13/2009	6/15/2009	<0.55	<0.21	<1.3		<0.49	<0.43	<0.33	<0.48	<3.1	<0.59	<0.37	<0.31	<0.27	<0.28	<0.21
MW-100	106.79	1419.00	8/11/2009	8/24/2009			<0.35		<0.36	<0.15	<0.17	<0.37			<0.098	<0.21	<0.20	<0.15	<0.072
MW-100	107.97	1417.82	11/9/2009	11/16/2009			<0.35		<0.36	<0.15	<0.17	<0.37			<0.098	<0.21	<0.20	<0.15	<0.072
MW-100	100.85	1424.94	3/24/2010	3/29/2010			<0.35		<0.36	<0.15	<0.17	<0.37			<0.098	<0.21	<0.20	<0.15	<0.072
MW-100	101.82	1423.97	5/17/2010	6/2/2010			<0.35		<0.36	<0.15	<0.17	<0.37			<0.098	<0.21	<0.20	<0.15	<0.072
MW-100	108.81	1416.98	12/17/2010	1/4/2011			<0.35		<0.36	<0.15	<0.46	<0.37			<0.098	<0.21	<0.20	<0.15	<0.072
MW-100	99.16	1426.63	6/1/2011	6/6/2011			<0.35		<0.36	<0.15	<0.46	<0.37			<0.098	<0.21	<0.20	<0.15	<0.072
MW-100	101.20	1424.59	11/30/2011	12/12/2011			<0.35		<0.36	<0.15	<0.46	<0.37			<0.098	<0.21	<0.20	<0.15	<0.072
MW-100	100.38	1425.27	5/22/2012	5/29/2012			<0.35		<0.36	<0.15	<0.46	<0.37			<0.098	<0.21	<0.20	<0.15	<0.072
MW-100	107.78	1417.87	11/13/2012	11/16/2012			<0.35		<0.36	<0.15	<0.46	<0.37			<0.098	<0.21	<0.20	<0.15	<0.072
MW-100	101.87	1423.78	5/14/2013	5/29/2013			<0.35		<0.36	<0.15	<0.46	<0.37			<0.098	<0.21	<0.20	<0.15	<0.072
MW-100	108.15	1417.50	11/4/2013	11/11/2013			<0.35		<0.36	<0.15	<0.46	<0.37			<0.098	<0.21	<0.20	<0.15	<0.072
MW-100	106.94	1418.71	5/8/2014	5/14/2014	<0.5	<0.5	<1.5	<2.5	<1.5	<0.5	<0.5	<0.5	<2.5	<0.5	<0.5	<0.5	<0.5	<0.5	<0.5
MW-100	109.84	1415.81	11/10/2014	11/14/2014	<0.5	<0.5	<1.5	<2.5	<1.5	<0.5	<0.5	<0.5	<2.5	<0.5	<0.5	<0.5	<0.5	<0.5	<0.5
MW-100	106	1420	5/12/2015	5/26/2015			<0.35		<0.36	<0.15	<0.46	<0.37			<0.098	<0.21	<0.2	<0.15	<0.072
MW-100	109.83	1415.96	11/2/2015	11/25/2015															
MW-100	109.83	1415.96	11/2/2015	11/5/2015	<0.500	<0.500	<1.50	<2.50	<1.50	<0.500	<0.500	<0.500	<2.50	<0.500	<0.500	<0.500	<0.500	<0.500	<0.500
MW-101	NA	NA	NA	11/23/2009			<0.35		<0.36	<0.15	<0.17	<0.37			1.8	0.56	<0.20	<0.15	<0.072
MW-101	11.32	2084.58	3/24/2010	3/29/2010			<0.35		<0.36	<0.15	<0.17	<0.37			1.8 Jb	0.57 Jb	<0.20	<0.15	<0.072
MW-101	12.03	2083.87	5/14/2010	5/7/2010			<0.35		<0.36	<0.15	<0.17	<0.37			1.4	0.44 Jq	<0.20	<0.15	<0.072
MW-101	15.16	2080.74	9/1/2010	9/13/2010			<0.35		<0.36	<0.15	<0.17	<0.37			1.6	0.51	<0.20	<0.15	<0.072

Consolidation Data Summary Table - Groundwater
Beaumont Site 1

	Water Level Data			Volatile Organics																
Sample Location	Depth to Water (feet below ground surface)	Groundwater Elevation (feet above mean sea level)	Elevation Date	Sample Date	1,1-Dichloroethene -ug/L	cis-1,2-Dichloroethene -ug/L	trans-1,2-Dichloroethene -ug/L	1,1-Dichloropropene -ug/L	cis-1,3-Dichloropropene -ug/L	trans-1,3-Dichloropropene -ug/L	1,2-Dichloropropane -ug/L	1,3-Dichloropropane -ug/L	2,2-Dichloropropane -ug/L	1,2-Dibromoethane -ug/L	Dichlorodifluoromethane -ug/L	Ethylbenzene -ug/L	Ethene -ug/L	Ethane -ug/L	Hexachlorobutadiene -ug/L
MW-10	NA	NA	NA	3/5/1993	17.23															
MW-10	NA	NA	NA	3/19/1993	9.52															
MW-10	42.22	2134.50	12/05/95	12/15/1995	<2	<1	<1		<0.5	<2	<1				<5					
MW-10	46.83	2129.89	04/19/96	4/25/1996	1.5	<0.5	<0.5		<0.5	<0.5	<0.5									
MW-10	52.29	2124.43	10/21/96	10/25/1996	1		<0.5		<0.5	<0.5	<0.5				<0.5					
MW-10	55.92	2120.80	04/14/97	4/21/1997	<0.5		<0.5		<0.5	<0.5	<0.5				<0.5					
MW-10	59.14	2117.58	10/22/97	10/23/1997	98.5		<0.5		<0.5	<0.5	<0.5				<0.5					
MW-10	54.00	2122.72	04/21/98	4/23/1998	<0.5		<0.5		<0.5	<0.5	<0.5				<0.5					
MW-10	45.74	2130.98	10/13/98	10/15/1998	<0.5		<0.5		<0.5	<0.5	<0.5				<0.5					
MW-10	49.04	2127.68	04/08/99	4/13/1999	<2	<0.5	<0.5		<0.5	<0.5	<0.5				<2					
MW-10	54.15	2122.57	10/26/99	11/1/1999	ND	ND	ND		ND	ND	ND				ND					
MW-10	62.68	2114.04	12/04/00	12/8/2000	0.7	<0.5	<0.5		<0.5	<0.5	<0.5				<1					
MW-10	68.55	2108.17	10/31/01	11/5/2001	<0.5	<0.5	<0.5		<0.5	<0.5	<0.5				<1					
MW-10	71.95	2104.77	05/20/02	5/17/2002																
MW-10	71.95	2104.77	05/20/02	5/21/2002	<1	<1	<1													
MW-100	-	-	-	2/16/2009	<0.10	<0.10	<0.10		<0.10	<0.10	<0.10			<0.10		<0.10				
MW-100	108.97	-	3/2/2009	3/10/2009	<0.10	<0.10	<0.10		<0.10	<0.10	<0.10			<0.10		<0.10				
MW-100	108.57	1417.22	5/13/2009	6/15/2009	<0.40	<0.49	<0.40	<0.26	<0.28	<0.36	<0.38	<0.38	<0.46	<0.47	<0.49	<0.22				
MW-100	106.79	1419.00	8/11/2009	8/24/2009	<0.12	<0.18	<0.10		<0.30	<0.24	<0.19					<0.26				
MW-100	107.97	1417.82	11/9/2009	11/16/2009	<0.12	<0.18	<0.10		<0.30	<0.24	<0.19					<0.26				
MW-100	100.85	1424.94	3/24/2010	3/29/2010	<0.12	<0.18	<0.10		<0.30	<0.24	<0.19					<0.26				
MW-100	101.82	1423.97	5/17/2010	6/2/2010	<0.12	<0.18	<0.10		<0.30	<0.24	<0.19					<0.26	0.08 Jq	0.1 Jq		
MW-100	108.81	1416.98	12/17/2010	1/4/2011	<0.12	<0.18	<0.10		<0.30	<0.24	<0.19					<0.26				
MW-100	99.16	1426.63	6/1/2011	6/6/2011	<0.12	<0.18	<0.10		<0.30	<0.24	<0.19					<0.26				
MW-100	101.20	1424.59	11/30/2011	12/12/2011	<0.12	<0.18	<0.10		<0.30	<0.24	<0.19					<0.26				
MW-100	100.38	1425.27	5/22/2012	5/29/2012	<0.12	<0.18	<0.10		<0.30	<0.24	<0.19					<0.26				
MW-100	107.78	1417.87	11/13/2012	11/16/2012	<0.12	<0.18	<0.10		<0.30	<0.24	<0.19					<0.26				
MW-100	101.87	1423.78	5/14/2013	5/29/2013	<0.12	<0.18	<0.10		<0.30	<0.24	<0.19					<0.26				
MW-100	108.15	1417.50	11/4/2013	11/11/2013	<0.12	<0.18	<0.10		<0.30	<0.24	<0.19					<0.26				
MW-100	106.94	1418.71	5/8/2014	5/14/2014	<0.5	<0.5	<0.5	<0.5	<0.5	<0.5	<0.5	<0.5	<0.5	<0.5	<1.5	<0.5				<1.5
MW-100	109.84	1415.81	11/10/2014	11/14/2014	<0.5	<0.5	<0.5	<0.5	<0.5	<0.5	<0.5	<0.5	<0.5	<0.5	<1.5	<0.5				<1.5
MW-100	106	1420	5/12/2015	5/26/2015	<0.12	<0.18	<0.1		<0.3	<0.24	<0.19					<0.26				
MW-100	109.83	1415.96	11/2/2015	11/25/2015																
MW-100	109.83	1415.96	11/2/2015	11/5/2015	<0.500	<0.500	<0.500	<0.500	<0.500	<0.500	<0.500	<0.500	<0.500	<0.500	<1.50	<0.500				<1.50
MW-101	NA	NA	NA	11/23/2009	55	41	1.6		<0.30	<0.24	<0.19					<0.26				
MW-101	11.32	2084.58	3/24/2010	3/29/2010	61 Jb	47 Jb	1.7 Jb		<0.30	<0.24	<0.19					<0.26				
MW-101	12.03	2083.87	5/14/2010	5/7/2010	48	42	1.4		<0.30	<0.24	<0.19					<0.26	0.05 Jq	<0.01		
MW-101	15.16	2080.74	9/1/2010	9/13/2010	49	45	1.6		<0.30	<0.24	<0.19					<0.26				

Consolidation Data Summary Table - Groundwater
Beaumont Site 1

	Water Level Data				Volatile Organics														
Sample Location	Depth to Water (feet below ground surface)	Groundwater Elevation (feet above mean sea level)	Elevation Date	Sample Date	2-Hexanone -ug/L	p-Isopropyltoluene -ug/L	Isopropylbenzene -ug/L	Methane -ug/L	Iodomethane (Methyl Iodide) -ug/L	4-Methyl-2-Pentanone -ug/L	Methyl tert-butyl ether (MTBE) -ug/L	Methylene Chloride -ug/L	Naphthalene -ug/L	n-Propylbenzene -ug/L	Styrene -ug/L	Toluene -ug/L	1,1,1,2-Tetrachloroethane -ug/L	1,1,1-Trichloroethane -ug/L	1,1,2-Trichloroethane -ug/L
MW-10	NA	NA	NA	3/5/1993														<3	
MW-10	NA	NA	NA	3/19/1993														<1	
MW-10	42.22	2134.50	12/05/95	12/15/1995								<2						<1	<0.5
MW-10	46.83	2129.89	04/19/96	4/25/1996								<2						<0.5	<0.5
MW-10	52.29	2124.43	10/21/96	10/25/1996								<2						<0.5	<0.5
MW-10	55.92	2120.80	04/14/97	4/21/1997								<2						<0.5	<0.5
MW-10	59.14	2117.58	10/22/97	10/23/1997								<2						1.8	1.4
MW-10	54.00	2122.72	04/21/98	4/23/1998								<0.5						<0.5	<0.5
MW-10	45.74	2130.98	10/13/98	10/15/1998								<0.5						<0.5	<0.5
MW-10	49.04	2127.68	04/08/99	4/13/1999								<2						<1	<0.5
MW-10	54.15	2122.57	10/26/99	11/1/1999								ND						ND	ND
MW-10	62.68	2114.04	12/04/00	12/8/2000								<2						<0.5	<0.5
MW-10	68.55	2108.17	10/31/01	11/5/2001								<2						<0.5	<0.5
MW-10	71.95	2104.77	05/20/02	5/17/2002															
MW-10	71.95	2104.77	05/20/02	5/21/2002								<0.5				<1		<1	<1
MW-100	-	-	-	2/16/2009	<0.50					<0.50	<0.10	<0.40			<0.10	<0.10		<0.10	<0.10
MW-100	108.97	-	3/2/2009	3/10/2009	<0.50					<0.50	<0.10	<0.40			<0.10	<0.10		<0.10	<0.10
MW-100	108.57	1417.22	5/13/2009	6/15/2009	<6.9	<0.26	<0.23			<4.4	<0.30	<2.6	<2.5	<0.79	<0.30	<0.33	<0.35	<0.45	<0.54
MW-100	106.79	1419.00	8/11/2009	8/24/2009	<1.2					<0.95	<0.29	0.21 Jq			<0.22	<0.22		<0.12	<0.31
MW-100	107.97	1417.82	11/9/2009	11/16/2009	<1.2					<0.95	<0.29	<0.15			<0.22	<0.22		<0.12	<0.31
MW-100	100.85	1424.94	3/24/2010	3/29/2010	<1.2					<0.95	<0.29	<0.15			<0.22	<0.22		<0.12	<0.31
MW-100	101.82	1423.97	5/17/2010	6/2/2010	<1.2			8.6		<0.95	<0.29	<0.15			<0.22	<0.22		<0.12	<0.31
MW-100	108.81	1416.98	12/17/2010	1/4/2011	<1.2					<0.95	<0.43	<0.15			<0.22	<0.22		<0.12	<0.31
MW-100	99.16	1426.63	6/1/2011	6/6/2011	<1.2					<0.95	<0.43	<0.15			<0.22	<0.22		<0.12	<0.31
MW-100	101.20	1424.59	11/30/2011	12/12/2011	<1.2					<0.95	<0.43	<0.15			<0.22	<0.22		<0.12	<0.31
MW-100	100.38	1425.27	5/22/2012	5/29/2012	<1.2					<0.95	<0.43	<0.15			<0.22	<0.22		<0.12	<0.31
MW-100	107.78	1417.87	11/13/2012	11/16/2012	<1.2					<0.95	<0.43	<0.15			<0.22	<0.22		<0.12	<0.31
MW-100	101.87	1423.78	5/14/2013	5/29/2013	<1.2					<0.95	<0.43	<0.15			<0.22	<0.22		<0.12	<0.31
MW-100	108.15	1417.50	11/4/2013	11/11/2013	<1.2					<0.95	<0.43	<0.15			<0.22	<0.22		<0.12	<0.31
MW-100	106.94	1418.71	5/8/2014	5/14/2014	<2.5	<0.5	<0.5		<0.5	<2.5	<0.5	<2.0	<0.5	<0.5	<0.5	<0.5	<0.5	<0.5	<0.5
MW-100	109.84	1415.81	11/10/2014	11/14/2014	<2.5	<0.5	<0.5		<0.5	<2.5	<0.5	<2.0	<0.5	<0.5	<0.5	<0.5	<0.5	<0.5	<0.5
MW-100	106	1420	5/12/2015	5/26/2015	<1.2					<0.95	<0.43	<0.49 U			<0.22	<0.22		<0.12	<0.31
MW-100	109.83	1415.96	11/2/2015	11/25/2015															
MW-100	109.83	1415.96	11/2/2015	11/5/2015	<2.50		<0.500		<0.500	<2.50		<2.00	<0.500	<0.500	<0.500	<0.500	<0.500	<0.500	<0.500
MW-101	NA	NA	NA	11/23/2009	<1.2					<0.95	<0.29	<0.15			<0.22	<0.22		<0.12	<0.31
MW-101	11.32	2084.58	3/24/2010	3/29/2010	<1.2					<0.95	<0.29	<0.15			<0.22	<0.22		<0.12	<0.31
MW-101	12.03	2083.87	5/14/2010	5/7/2010	<1.2			0.22		<0.95	<0.29	<0.15			<0.22	<0.22		<0.12	<0.31
MW-101	15.16	2080.74	9/1/2010	9/13/2010	<1.2					<0.95	<0.29	<0.15			<0.22	<0.22		<0.12	<0.31

Consolidation Data Summary Table - Groundwater
Beaumont Site 1

	Water Level Data				Volatile Organics													
Sample Location	Depth to Water (feet below ground surface)	Groundwater Elevation (feet above mean sea level)	Elevation Date	Sample Date	1,2,3-Trichlorobenzene -ug/L	1,2,4-Trichlorobenzene -ug/L	Trichloroethene -ug/L	1,2,3-Trichloropropane -ug/L	Trichlorofluoromethane -ug/L	1,1,2-Trichloro-1,2,2-Trifluoroethane -ug/L	1,2,4-Trimethylbenzene -ug/L	1,3,5-Trimethylbenzene -ug/L	1,1,2,2-Tetrachloroethane -ug/L	Tetrachloroethene (PCE) -ug/L	Vinyl Acetate -ug/L	Vinyl Chloride -ug/L	m,p-Xylenes -ug/L	o-Xylene -ug/L
MW-10	NA	NA	NA	3/5/1993			<2.81							<1				
MW-10	NA	NA	NA	3/19/1993			4							<3				
MW-10	42.22	2134.50	12/05/95	12/15/1995			<2		<5				<1	<2		<1		
MW-10	46.83	2129.89	04/19/96	4/25/1996			1.5		<0.5	<0.5			<0.5	<0.5		<0.5		
MW-10	52.29	2124.43	10/21/96	10/25/1996			1.8		<0.5				<0.5	<0.5		<0.5		
MW-10	55.92	2120.80	04/14/97	4/21/1997			<0.5		<0.5				<0.5	<0.5		<0.5		
MW-10	59.14	2117.58	10/22/97	10/23/1997			73.7		<0.5				<0.5	<0.5		<0.5		
MW-10	54.00	2122.72	04/21/98	4/23/1998			<0.5		<0.5				<0.5	<0.5		<0.5		
MW-10	45.74	2130.98	10/13/98	10/15/1998			<0.5		<0.5				<0.5	<0.5		<0.5		
MW-10	49.04	2127.68	04/08/99	4/13/1999			2.8		<2				<0.5	<0.5		<0.5		
MW-10	54.15	2122.57	10/26/99	11/1/1999			0.9		ND				ND	ND		ND		
MW-10	62.68	2114.04	12/04/00	12/8/2000			1.1		<1	<2			<0.5	<0.5		<0.5		
MW-10	68.55	2108.17	10/31/01	11/5/2001			<0.5		<1	<2			<0.5	<0.5		<0.5		
MW-10	71.95	2104.77	05/20/02	5/17/2002														
MW-10	71.95	2104.77	05/20/02	5/21/2002			<1				<1			<1		<1		<0.5
MW-100	-	-	-	2/16/2009			<0.10		<0.10				<0.10	<0.10	<0.10	<0.05	<0.20	<0.10
MW-100	108.97	-	3/2/2009	3/10/2009			<0.10		<0.10				<0.10	<0.10	<0.10	<0.05	<0.20	<0.10
MW-100	108.57	1417.22	5/13/2009	6/15/2009	<0.31	<0.49	<0.30	<1.3	<0.31	<0.64	<0.24	<0.23	<0.44	<0.51	<7.1	<0.33	<0.45	<0.24
MW-100	106.79	1419.00	8/11/2009	8/24/2009			<0.17	<0.29	<0.16				<0.29	<0.17	<0.48	<0.13	<0.36	<0.41
MW-100	107.97	1417.82	11/9/2009	11/16/2009			<0.17	<0.29	<0.16				<0.29	<0.17	<0.48	<0.13	<0.36	<0.41
MW-100	100.85	1424.94	3/24/2010	3/29/2010			<0.17	<0.29	<0.16				<0.29	<0.17	<0.48	<0.13	<0.36	<0.41
MW-100	101.82	1423.97	5/17/2010	6/2/2010			<0.17	<0.29	<0.16				<0.29	<0.17	<0.48	<0.13	<0.36	<0.41
MW-100	108.81	1416.98	12/17/2010	1/4/2011			<0.26	<0.29	<0.16				<0.29	<0.23	<0.48	<0.13	<0.36	<0.41
MW-100	99.16	1426.63	6/1/2011	6/6/2011			<0.25	<0.29	<0.16				<0.29	<0.23	<0.48	<0.13	<0.36	<0.41
MW-100	101.20	1424.59	11/30/2011	12/12/2011			<0.25	<0.29	<0.16				<0.29	<0.23	<0.48	<0.13	<0.36	<0.41
MW-100	100.38	1425.27	5/22/2012	5/29/2012			<0.25	<0.29	<0.16				<0.29	<0.23	<0.48	<0.13	<0.36	<0.41
MW-100	107.78	1417.87	11/13/2012	11/16/2012			<0.25	<0.29	<0.16				<0.29	<0.23	<0.48	<0.13	<0.36	<0.41
MW-100	101.87	1423.78	5/14/2013	5/29/2013			<0.25	<0.29	<0.16				<0.29	<0.23	<0.48	<0.13	<0.36	<0.41
MW-100	108.15	1417.50	11/4/2013	11/11/2013			<0.25	<0.29	<0.16				<0.29	<0.23	<0.48	<0.13	<0.36	<0.41
MW-100	106.94	1418.71	5/8/2014	5/14/2014	<0.5	<0.5	<0.5	<0.5	<0.5	<0.5	<0.5	<0.5	<0.5	<0.5	<0.5	<0.5	<1.0	<0.5
MW-100	109.84	1415.81	11/10/2014	11/14/2014	<0.5	<0.5	<0.5	<0.5	<0.5	<0.5	<0.5	<0.5	<0.5	<0.5	<0.5	<0.5	<1.0	<0.5
MW-100	106	1420	5/12/2015	5/26/2015			<0.25	<0.29	<0.16				<0.29	<0.23	<0.48	<0.13	<0.36	<0.41
MW-100	109.83	1415.96	11/2/2015	11/25/2015														
MW-100	109.83	1415.96	11/2/2015	11/5/2015	<0.500	<0.500	<0.500	<0.500	<0.500	<0.500	<0.500	<0.500	<0.500	<0.500	<0.500	<0.500	<1.00	<0.500
MW-101	NA	NA	NA	11/23/2009			48	<0.29	<0.16				<0.29	<0.17	<0.48	1.4	<0.36	<0.41
MW-101	11.32	2084.58	3/24/2010	3/29/2010			47 Jb	<0.29	<0.16				<0.29	<0.17	<0.48	2.2 Jb	<0.36	<0.41
MW-101	12.03	2083.87	5/14/2010	5/7/2010			43	<0.29	<0.16				<0.29	<0.17	<0.48	1.7	<0.36	<0.41
MW-101	15.16	2080.74	9/1/2010	9/13/2010			45	<0.29	<0.16				<0.29	<0.17	<0.48	1.8	<0.36	<0.41

Consolidation Data Summary Table - Groundwater
Beaumont Site 1

	Water Level Data				Volatile Organics														
Sample Location	Depth to Water (feet below ground surface)	Groundwater Elevation (feet above mean sea level)	Elevation Date	Sample Date	1,4-Dioxane -ug/L	N-Nitrosodimethylamine -ng/L	Acetone -ug/L	Bromodichloromethane -ug/L	2-Butanone -ug/L	Bromobenzene -ug/L	Bromochloromethane -ug/L	Bromomethane -ug/L	Bromoform -ug/L	n-Butylbenzene -ug/L	sec-Butylbenzene -ug/L	tert-Butylbenzene -ug/L	Benzene -ug/L	Carbon Disulfide -ug/L	Chlorobenzene -ug/L
MW-101	14.97	2080.93	12/15/2010	1/11/2011	24		<5.0	<0.11	<1.2			<0.48	<0.50				<0.14	<0.36	<0.23
MW-101	11.14	2084.76	6/3/2011	6/15/2011	23		<5.0	<0.11	<1.2			<0.48	<0.50				<0.14	<0.36	<0.23
MW-101	13.28	2082.62	5/22/2012	6/20/2012	23		<5.0	<0.11	<1.2			<0.48	<0.50				<0.14	<0.36	<0.23
MW-101	15.74	2080.16	11/13/2012	11/28/2012	21		<5.0	<0.11	<1.2			<0.48	<0.50				<0.14	<0.36	<0.23
MW-101	14.86	2081.04	5/15/2013	6/5/2013	24		<5.0	<0.11	<1.2			<0.48	<0.50				<0.14	<0.36	<0.23
MW-101	16.55	2079.35	5/9/2014	5/22/2014	18.6		<10	<0.5	<5.0	<0.5	<0.5	<1.5	<2.5	<0.5	<0.5	<0.5	<0.5	<0.5	<0.5
MW-101	18	2078	5/13/2015	5/28/2015	21.2		<10.0	<0.500	<5.00	<0.500	<0.500	<1.50	<2.50	<0.500	<0.500	<0.500	<0.500	<0.500	<0.500
MW-102	NA	NA	NA	11/19/2009	19		<5.0	<0.11	<1.2			<0.48	<0.13				0.17 Jq	<0.36	<0.23
MW-102	31.84	2035.37	3/26/2010	3/29/2010	20		<5.0	<0.11	<1.2			<0.48	<0.13				0.14 Jbq	<0.36	<0.23
MW-102	32.86	2034.35	5/17/2010	5/7/2010	21		<5.0	<0.11	<1.2			<0.48	<0.13				<0.14	<0.36	<0.23
MW-102	36.31	2030.90	9/1/2010	9/13/2010	22		<5.0	<0.11	<1.2			<0.48	<0.13				0.14 Jq	<0.36	<0.23
MW-102	38.46	2028.75	12/17/2010	1/17/2011	20		<5.0	<0.11	<1.2			<0.48	<0.50				<0.14	<0.36	<0.23
MW-102	32.40	2034.81	6/2/2011	6/15/2011	20		<5.0	<0.11	<1.2			<0.48	<0.50				<0.14	<0.36	<0.23
MW-102	34.02	2033.19	5/24/2012	6/20/2012	18		<5.0	<0.11	<1.2			<0.48	<0.50				<0.14	<0.36	<0.23
MW-102	39.09	2028.12	11/14/2012	11/28/2012	18		<5.0	<0.11	<1.2			<0.48	<0.50				<0.14	<0.36	<0.23
MW-102	36.17	2031.04	5/15/2013	6/10/2013	18		<5.0	<0.11	<1.2			<0.48	<0.50				0.14 Jq	<0.36	<0.23
MW-102	36.86	2030.35	5/9/2014	5/21/2014	19.1		<10	<0.5	<5.0	<0.5	<0.5	<1.5	<2.5	<0.5	<0.5	<0.5	<0.5	<0.5	<0.5
MW-102	37	2030	5/13/2015	5/27/2015	17.1		<10.0	<0.500	<5.00	<0.500	<0.500	<1.50	<2.50	<0.500	<0.500	<0.500	<0.500	<0.500	<0.500
MW-103	19.27	2056.61	12/17/2010	12/14/2010	17		14	<0.11	<1.2			<0.48	<0.50				<0.14	<0.36	<0.23
MW-103	11.63	2064.25	3/17/2011	3/24/2011	12		<5.0	<0.11	<1.2			<0.48	<0.50				<0.14	<0.36	<0.23
MW-103	12.65	2063.23	6/2/2011	6/9/2011	11		<5.0	<0.11	<1.2			<0.48	<0.50				<0.14	<0.36	<0.23
MW-103	14.27	2061.61	8/17/2011	8/22/2011	14		<5.0	<0.11	<1.2			<0.48	<0.50				<0.14	<0.36	<0.23
MW-103	14.60	2061.28	12/5/2011	12/7/2011	15		<5.0	<0.11	<1.2			<0.48	<0.50				<0.14	<0.36	<0.23
MW-103	13.97	2061.91	5/24/2012	6/12/2012	15		<5.0	<0.11	<1.2			<0.48	<0.50				<0.14	<0.36	<0.23
MW-103	15.50	2060.38	11/14/2012	11/27/2012	14		<5.0	<0.11	<1.2			<0.48	<0.50				<0.14	<0.36	<0.23
MW-103	14.44	2061.44	5/15/2013	6/10/2013	13		<5.0	<0.11	<1.2			<0.48	<0.50				<0.14	<0.36	<0.23
MW-103	16.88	2059.00	11/7/2013	11/13/2013	15		100	<0.11	<1.2			<0.48	<0.50				<0.14	<0.36	<0.23
MW-103	17.90	2057.98	5/9/2014	5/20/2014	15.7		<10	<0.5	<5.0	<0.5	<0.5	<1.5	<2.5	<0.5	<0.5	<0.5	<0.5	<0.5	<0.5
MW-103	19	2056	5/13/2015	5/27/2015	12.9		<10.0	<0.500	<5.00	<0.500	<0.500	<1.50	<2.50	<0.500	<0.500	<0.500	<0.500	<0.500	<0.500
MW-104	14.54	2072.93	12/17/2010	12/14/2010	31		6.6 Jq	<0.11	<1.2			<0.48	<0.50				<0.14	<0.36	<0.23
MW-104	10.61	2076.86	3/17/2011	3/24/2011	34		<5.0	<0.11	<1.2			<0.48	<0.50				<0.14	<0.36	<0.23
MW-104	12.34	2075.13	6/2/2011	6/9/2011	31		<5.0	<0.11	<1.2			<0.48	<0.50				<0.14	<0.36	<0.23
MW-104	13.79	2073.68	8/17/2011	8/22/2011	30		<5.0	<0.11	<1.2			<0.48	<0.50				<0.14	<0.36	<0.23
MW-104	13.69	2073.78	12/5/2011	12/7/2011	32		<5.0	<0.11	<1.2			<0.48	<0.50				<0.14	<0.36	<0.23
MW-104	13.85	2073.62	5/24/2012	6/12/2012	31		<5.0	<0.11	<1.2			<0.48	<0.50				<0.14	<0.36	<0.23
MW-104	15.18	2072.29	11/14/2012	11/27/2012	27		<5.0	<0.11	<1.2			<0.48	<0.50				<0.14	<0.36	<0.23
MW-104	14.36	2073.11	5/15/2013	6/10/2013	29		<5.0	<0.11	<1.2			<0.48	<0.50				<0.14	<0.36	<0.23
MW-104	16.77	2070.70	11/7/2013	11/13/2013	28		<5.0	<0.11	<1.2			<0.48	<0.50				<0.14	<0.36	<0.23

Consolidation Data Summary Table - Groundwater
Beaumont Site 1

	Water Level Data				Volatile Organics														
Sample Location	Depth to Water (feet below ground surface)	Groundwater Elevation (feet above mean sea level)	Elevation Date	Sample Date	2-Chlorotoluene -ug/L	4-Chlorotoluene -ug/L	Chloroethane -ug/L	2-Chloroethyl Vinyl Ether -ug/L	Chloromethane -ug/L	Carbon Tetrachloride -ug/L	Chloroform -ug/L	Dibromochloromethane -ug/L	1,2-Dibromo-3-Chloropropane -ug/L	Dibromomethane -ug/L	1,1-Dichloroethane -ug/L	1,2-Dichloroethane -ug/L	1,2-Dichlorobenzene -ug/L	1,3-Dichlorobenzene -ug/L	1,4-Dichlorobenzene -ug/L
MW-101	14.97	2080.93	12/15/2010	1/11/2011			<0.35		<0.36	<0.15	<0.46	<0.37			1.5	0.48 Jq	<0.20	<0.15	<0.072
MW-101	11.14	2084.76	6/3/2011	6/15/2011			<0.35		<0.36	<0.15	<0.46	<0.37			1.5	0.46 Jq	<0.20	<0.15	<0.072
MW-101	13.28	2082.62	5/22/2012	6/20/2012			<0.35		<0.36	<0.15	<0.46	<0.37			1.3	0.36 Jq	<0.20	<0.15	<0.072
MW-101	15.74	2080.16	11/13/2012	11/28/2012			<0.35		<0.36	<0.15	<0.46	<0.37			1.3	0.41 Jq	<0.20	<0.15	<0.072
MW-101	14.86	2081.04	5/15/2013	6/5/2013			<0.35		<0.36	<0.15	<0.46	<0.37			1.4	0.38 Jq	<0.20	<0.15	<0.072
MW-101	16.55	2079.35	5/9/2014	5/22/2014	<0.5	<0.5	<1.5	<2.5	<1.5	<0.5	<0.5	<0.5	<2.5	<0.5	1.38	<0.5	<0.5	<0.5	<0.5
MW-101	18	2078	5/13/2015	5/28/2015	<0.500	<0.500	<1.50	<2.50	<1.50	<0.500	<0.500	<0.500	<2.50	<0.500	0.800 Jq	<0.500	<0.500	<0.500	<0.500
MW-102	NA	NA	NA	11/19/2009			<0.35		<0.36	<0.15	<0.17	<0.37			1.9	0.32 Jq	<0.20	<0.15	<0.072
MW-102	31.84	2035.37	3/26/2010	3/29/2010			<0.35		<0.36	<0.15	<0.17	<0.37			1.8 Jb	0.33 Jbq	<0.20	<0.15	<0.072
MW-102	32.86	2034.35	5/17/2010	5/7/2010			<0.35		<0.36	<0.15	<0.17	<0.37			1.5	0.23 Jq	<0.20	<0.15	<0.072
MW-102	36.31	2030.90	9/1/2010	9/13/2010			<0.35		<0.36	<0.15	<0.17	<0.37			1.6	0.27 Jq	<0.20	<0.15	<0.072
MW-102	38.46	2028.75	12/17/2010	1/17/2011			<0.35		<0.36	<0.15	<0.46	<0.37			1.5	0.25 Jq	<0.20	<0.15	<0.072
MW-102	32.40	2034.81	6/2/2011	6/15/2011			<0.35		<0.36	<0.15	<0.46	<0.37			1.5	0.24 Jq	<0.20	<0.15	<0.072
MW-102	34.02	2033.19	5/24/2012	6/20/2012			<0.35		<0.36	<0.15	<0.46	<0.37			1.2	0.21 Jq	<0.20	<0.15	<0.072
MW-102	39.09	2028.12	11/14/2012	11/28/2012			<0.35		<0.36	<0.15	<0.46	<0.37			1.3	<0.21	<0.20	<0.15	<0.072
MW-102	36.17	2031.04	5/15/2013	6/10/2013			<0.35		<0.36	<0.15	<0.46	<0.37			1.3	<0.21	<0.20	<0.15	<0.072
MW-102	36.86	2030.35	5/9/2014	5/21/2014	<0.5	<0.5	<1.5	<2.5	<1.5	<0.5	<0.5	<0.5	<2.5	<0.5	1.27	<0.5	<0.5	<0.5	<0.5
MW-102	37	2030	5/13/2015	5/27/2015	<0.500	<0.500	<1.50	<2.50	<1.50	<0.500	<0.500	<0.500	<2.50	<0.500	0.770 Jq	<0.500	<0.500	<0.500	<0.500
MW-103	19.27	2056.61	12/17/2010	12/14/2010			<0.35		<0.36	<0.15	<0.46	<0.37			0.69	<0.21	<0.20	<0.15	<0.072
MW-103	11.63	2064.25	3/17/2011	3/24/2011			<0.35		<0.36	<0.15	<0.46	<0.37			0.42 Jq	<0.21	<0.20	<0.15	<0.072
MW-103	12.65	2063.23	6/2/2011	6/9/2011			<0.35		<0.36	<0.15	<0.46	<0.37			0.38 Jq	<0.21	<0.20	<0.15	<0.072
MW-103	14.27	2061.61	8/17/2011	8/22/2011			<0.35		<0.36	<0.15	<0.46	<0.37			0.55	<0.21	<0.20	<0.15	<0.072
MW-103	14.60	2061.28	12/5/2011	12/7/2011			<0.35		<0.36	<0.15	<0.46	<0.37			0.67	<0.21	<0.20	<0.15	<0.072
MW-103	13.97	2061.91	5/24/2012	6/12/2012			<0.35		<0.36	<0.15	<0.46	<0.37			0.54	<0.21	<0.20	<0.15	<0.072
MW-103	15.50	2060.38	11/14/2012	11/27/2012			<0.35		<0.36	<0.15	<0.46	<0.37			0.77	<0.21	<0.20	<0.15	<0.072
MW-103	14.44	2061.44	5/15/2013	6/10/2013			<0.35		<0.36	<0.15	<0.46	<0.37			0.57	<0.21	<0.20	<0.15	<0.072
MW-103	16.88	2059.00	11/7/2013	11/13/2013			<0.35		<0.36	<0.15	<0.46	<0.37			0.55	<0.21	<0.20	<0.15	<0.072
MW-103	17.90	2057.98	5/9/2014	5/20/2014	<0.5	<0.5	<1.5	<2.5	<1.5	<0.5	<0.5	<0.5	<2.5	<0.5	<0.5	<0.5	<0.5	<0.5	<0.5
MW-103	19	2056	5/13/2015	5/27/2015	<0.500	<0.500	<1.50	<2.50	<1.50	<0.500	<0.500	<0.500	<2.50	<0.500	<0.500	<0.500	<0.500	<0.500	<0.500
MW-104	14.54	2072.93	12/17/2010	12/14/2010			<0.35		<0.36	<0.15	<0.46	<0.37			5.2	<0.21	<0.20	<0.15	<0.072
MW-104	10.61	2076.86	3/17/2011	3/24/2011			<0.35		<0.36	<0.15	<0.46	<0.37			5.8	0.24 Jq	<0.20	<0.15	<0.072
MW-104	12.34	2075.13	6/2/2011	6/9/2011			<0.35		<0.36	<0.15	<0.46	<0.37			5.6	0.26 Jq	<0.20	<0.15	<0.072
MW-104	13.79	2073.68	8/17/2011	8/22/2011			<0.35		<0.36	<0.15	<0.46	<0.37			5.6	0.26 Jq	<0.20	<0.15	<0.072
MW-104	13.69	2073.78	12/5/2011	12/7/2011			<0.35		<0.36	<0.15	<0.46	<0.37			5.4	0.26 Jq	<0.20	<0.15	<0.072
MW-104	13.85	2073.62	5/24/2012	6/12/2012			<0.35		<0.36	<0.15	<0.46	<0.37			5.6	0.23 Jq	<0.20	<0.15	<0.072
MW-104	15.18	2072.29	11/14/2012	11/27/2012			<0.35		<0.36	<0.15	<0.46	<0.37			5.9	0.26 Jq	<0.20	<0.15	<0.072
MW-104	14.36	2073.11	5/15/2013	6/10/2013			<0.35		<0.36	<0.15	<0.46	<0.37			6.3	0.26 Jq	<0.20	<0.15	<0.072
MW-104	16.77	2070.70	11/7/2013	11/13/2013			<0.35		<0.36	<0.15	<0.46	<0.37			5.1	<0.21	<0.20	<0.15	<0.072

Consolidation Data Summary Table - Groundwater
Beaumont Site 1

	Water Level Data			Volatile Organics																
Sample Location	Depth to Water (feet below ground surface)	Groundwater Elevation (feet above mean sea level)	Elevation Date	Sample Date	1,1-Dichloroethene -ug/L	cis-1,2-Dichloroethene -ug/L	trans-1,2-Dichloroethene -ug/L	1,1-Dichloropropene -ug/L	cis-1,3-Dichloropropene -ug/L	trans-1,3-Dichloropropene -ug/L	1,2-Dichloropropane -ug/L	1,3-Dichloropropane -ug/L	2,2-Dichloropropane -ug/L	1,2-Dibromoethane -ug/L	Dichlorodifluoromethane -ug/L	Ethylbenzene -ug/L	Ethene -ug/L	Ethane -ug/L	Hexachlorobutadiene -ug/L
MW-101	14.97	2080.93	12/15/2010	1/11/2011	49	41	1.5		<0.30	<0.24	<0.19					<0.26	0.06 Jq	0.02 Jq	
MW-101	11.14	2084.76	6/3/2011	6/15/2011	51	44	1.5		<0.30	<0.24	<0.19					<0.26			
MW-101	13.28	2082.62	5/22/2012	6/20/2012	41	39	1.5		<0.30	<0.24	<0.19					<0.26	<0.014	<0.0090	
MW-101	15.74	2080.16	11/13/2012	11/28/2012	45	43	1.5		<0.30	<0.24	<0.19					<0.26	<0.014	<0.0090	
MW-101	14.86	2081.04	5/15/2013	6/5/2013	44	46	2.2		<0.30	<0.24	<0.19					<0.26	<0.014	<0.0090	
MW-101	16.55	2079.35	5/9/2014	5/22/2014	46.6	47.9	1.84	<0.5	<0.5	<0.5	<0.5	<0.5	<0.5	<0.5	<1.5	<0.5			<1.5
MW-101	18	2078	5/13/2015	5/28/2015	27.5	31.6	1.34	<0.500	<0.500	<0.500	<0.500	<0.500	<0.500	<0.500	<1.50	<0.500			<1.50
MW-102	NA	NA	NA	11/19/2009	24	32	2.4		<0.30	<0.24	<0.19					<0.26			
MW-102	31.84	2035.37	3/26/2010	3/29/2010	27 Jb	34 Jb	2.3 Jb		<0.30	<0.24	<0.19					<0.26			
MW-102	32.86	2034.35	5/17/2010	5/7/2010	20	31	2.0		<0.30	<0.24	<0.19					<0.26	0.09 Jq	0.03 Jq	
MW-102	36.31	2030.90	9/1/2010	9/13/2010	21	32	2.1		<0.30	<0.24	<0.19					<0.26			
MW-102	38.46	2028.75	12/17/2010	1/17/2011	19	29	1.9		<0.30	<0.24	<0.19					<0.26	0.08 Jq	0.02 Jq	
MW-102	32.40	2034.81	6/2/2011	6/15/2011	21	29	1.9		<0.30	<0.24	<0.19					<0.26			
MW-102	34.02	2033.19	5/24/2012	6/20/2012	15	24	1.6		<0.30	<0.24	<0.19					<0.26	<0.014	<0.0090	
MW-102	39.09	2028.12	11/14/2012	11/28/2012	17	26	1.8		<0.30	<0.24	<0.19					<0.26	<0.014	<0.0090	
MW-102	36.17	2031.04	5/15/2013	6/10/2013	17	26	1.8		<0.30	<0.24	<0.19					<0.26	<0.014	<0.0090	
MW-102	36.86	2030.35	5/9/2014	5/21/2014	17.3	26.4	1.85	<0.5	<0.5	<0.5	<0.5	<0.5	<0.5	<0.5	<1.5	<0.5			<1.5
MW-102	37	2030	5/13/2015	5/27/2015	11.7 Jf	18.1 Jf	0.960 Jq	<0.500	<0.500	<0.500	<0.500	<0.500	<0.500	<0.500	<1.50	<0.500			<1.50
MW-103	19.27	2056.61	12/17/2010	12/14/2010	2.8	2.7	<0.10		<0.30	<0.24	<0.19					<0.26			
MW-103	11.63	2064.25	3/17/2011	3/24/2011	2.6	3.2	<0.10		<0.30	<0.24	<0.19					<0.26			
MW-103	12.65	2063.23	6/2/2011	6/9/2011	3.6	2.2	<0.10		<0.30	<0.24	<0.19					<0.26			
MW-103	14.27	2061.61	8/17/2011	8/22/2011	6.6	3.2	<0.10		<0.30	<0.24	<0.19					<0.26			
MW-103	14.60	2061.28	12/5/2011	12/7/2011	5.6	4.3	<0.10		<0.30	<0.24	<0.19					<0.26			
MW-103	13.97	2061.91	5/24/2012	6/12/2012	4.8	3.6	<0.10		<0.30	<0.24	<0.19					<0.26	<0.014	<0.0090	
MW-103	15.50	2060.38	11/14/2012	11/27/2012	3.7	4.9	<0.10		<0.30	<0.24	<0.19					<0.26	<0.014	<0.0090	
MW-103	14.44	2061.44	5/15/2013	6/10/2013	2.1	3.5	0.25 Jq		<0.30	<0.24	<0.19					<0.26	<0.014	<0.0090	
MW-103	16.88	2059.00	11/7/2013	11/13/2013	1.4	2.3	0.16 Jq		<0.30	<0.24	<0.19					<0.26			
MW-103	17.90	2057.98	5/9/2014	5/20/2014	<0.5	3.39	<0.5	<0.5	<0.5	<0.5	<0.5	<0.5	<0.5	<0.5	<1.5	<0.5			<1.5
MW-103	19	2056	5/13/2015	5/27/2015	<0.500	1.10	<0.500	<0.500	<0.500	<0.500	<0.500	<0.500	<0.500	<0.500	<1.50	<0.500			<1.50
MW-104	14.54	2072.93	12/17/2010	12/14/2010	60	4.3	0.21 Jq		<0.30	<0.24	<0.19					<0.26			
MW-104	10.61	2076.86	3/17/2011	3/24/2011	46	3.1	0.17 Jq		<0.30	<0.24	<0.19					<0.26			
MW-104	12.34	2075.13	6/2/2011	6/9/2011	56	3.7	0.22 Jq		<0.30	<0.24	<0.19					<0.26			
MW-104	13.79	2073.68	8/17/2011	8/22/2011	52	4.1	0.25 Jq		<0.30	<0.24	<0.19					<0.26			
MW-104	13.69	2073.78	12/5/2011	12/7/2011	47	3.8	0.21 Jq		<0.30	<0.24	<0.19					<0.26			
MW-104	13.85	2073.62	5/24/2012	6/12/2012	52	3.2	0.26 Jq		<0.30	<0.24	<0.19					<0.26	<0.014	<0.0090	
MW-104	15.18	2072.29	11/14/2012	11/27/2012	55	3.7	0.25 Jq		<0.30	<0.24	<0.19					<0.26	<0.014	<0.0090	
MW-104	14.36	2073.11	5/15/2013	6/10/2013	51	3.2	0.25 Jq		<0.30	<0.24	<0.19					<0.26	<0.014	<0.0090	
MW-104	16.77	2070.70	11/7/2013	11/13/2013	44	2.9	0.22 Jq		<0.30	<0.24	<0.19					<0.26			

Consolidation Data Summary Table - Groundwater
Beaumont Site 1

	Water Level Data				Volatile Organics														
Sample Location	Depth to Water (feet below ground surface)	Groundwater Elevation (feet above mean sea level)	Elevation Date	Sample Date	2-Hexanone -ug/L	p-Isopropyltoluene -ug/L	Isopropylbenzene -ug/L	Methane -ug/L	Iodomethane (Methyl Iodide) -ug/L	4-Methyl-2-Pentanone -ug/L	Methyl tert-butyl ether (MTBE) -ug/L	Methylene Chloride -ug/L	Naphthalene -ug/L	n-Propylbenzene -ug/L	Styrene -ug/L	Toluene -ug/L	1,1,1,2-Tetrachloroethane -ug/L	1,1,1-Trichloroethane -ug/L	1,1,2-Trichloroethane -ug/L
MW-101	14.97	2080.93	12/15/2010	1/11/2011	<1.2			0.18 Ba		<0.95	<0.43	0.19 BJkq			<0.22	<0.22		<0.12	<0.31
MW-101	11.14	2084.76	6/3/2011	6/15/2011	<1.2					<0.95	<0.43	<0.15			<0.22	<0.22		<0.12	<0.31
MW-101	13.28	2082.62	5/22/2012	6/20/2012	<1.2			0.34		<0.95	<0.43	<0.15			<0.22	<0.22		<0.12	<0.31
MW-101	15.74	2080.16	11/13/2012	11/28/2012	<1.2			0.20		<0.95	<0.43	<0.15			<0.22	<0.22		<0.12	<0.31
MW-101	14.86	2081.04	5/15/2013	6/5/2013	<1.2			6.5		<0.95	<0.43	<0.15			<0.22	<0.22		<0.12	<0.31
MW-101	16.55	2079.35	5/9/2014	5/22/2014	<2.5	<0.5	<0.5		<0.5	<2.5	<0.5	<2.0	<0.5	<0.5	<0.5	<0.5	<0.5	<0.5	<0.5
MW-101	18	2078	5/13/2015	5/28/2015	<2.50	<0.500	<0.500		<0.500	<2.50	<0.500	<2.00	<0.500	<0.500	<0.500	<0.500	<0.500	<0.500	<0.500
MW-102	NA	NA	NA	11/19/2009	<1.2					<0.95	<0.29	<0.15			<0.22	<0.22		<0.12	<0.31
MW-102	31.84	2035.37	3/26/2010	3/29/2010	<1.2					<0.95	<0.29	<0.15			<0.22	<0.22		<0.12	<0.31
MW-102	32.86	2034.35	5/17/2010	5/7/2010	<1.2			180		<0.95	<0.29	<0.15			<0.22	<0.22		<0.12	<0.31
MW-102	36.31	2030.90	9/1/2010	9/13/2010	<1.2					<0.95	<0.29	<0.15			<0.22	<0.22		<0.12	<0.31
MW-102	38.46	2028.75	12/17/2010	1/17/2011	<1.2			83.00		<0.95	<0.43	0.15 BJkq			<0.22	<0.22		<0.12	<0.31
MW-102	32.40	2034.81	6/2/2011	6/15/2011	<1.2					<0.95	<0.43	<0.15			<0.22	<0.22		<0.12	<0.31
MW-102	34.02	2033.19	5/24/2012	6/20/2012	<1.2			12		<0.95	<0.43	<0.15			<0.22	<0.22		<0.12	<0.31
MW-102	39.09	2028.12	11/14/2012	11/28/2012	<1.2			17		<0.95	<0.43	<0.15			<0.22	<0.22		<0.12	<0.31
MW-102	36.17	2031.04	5/15/2013	6/10/2013	<1.2			24		<0.95	<0.43	<0.15			<0.22	<0.22		<0.12	<0.31
MW-102	36.86	2030.35	5/9/2014	5/21/2014	<2.5	<0.5	<0.5		<0.5	<2.5	<0.5	<2.0	<0.5	<0.5	<0.5	<0.5	<0.5	<0.5	<0.5
MW-102	37	2030	5/13/2015	5/27/2015	<2.50	<0.500	<0.500		<0.500	<2.50	<0.500	<2.00	<0.500	<0.500	<0.500	<0.500	<0.500	<0.500	<0.500
MW-103	19.27	2056.61	12/17/2010	12/14/2010	<1.2					<0.95	<0.43	<0.15			<0.22	<0.22		<0.12	<0.31
MW-103	11.63	2064.25	3/17/2011	3/24/2011	<1.2					<0.95	<0.43	<0.15			<0.22	<0.22		<0.12	<0.31
MW-103	12.65	2063.23	6/2/2011	6/9/2011	<1.2					<0.95	<0.43	<0.15			<0.22	<0.22		<0.12	<0.31
MW-103	14.27	2061.61	8/17/2011	8/22/2011	<1.2					<0.95	<0.43	0.17 Jq			<0.22	<0.22		<0.12	<0.31
MW-103	14.60	2061.28	12/5/2011	12/7/2011	<1.2					<0.95	<0.43	0.17 BJkq			<0.22	<0.22		<0.12	<0.31
MW-103	13.97	2061.91	5/24/2012	6/12/2012	<1.2			0.47 Jf		<0.95	<0.43	<0.15			<0.22	<0.22		<0.12	<0.31
MW-103	15.50	2060.38	11/14/2012	11/27/2012	<1.2			7.0		<0.95	<0.43	<0.15			<0.22	<0.22		<0.12	<0.31
MW-103	14.44	2061.44	5/15/2013	6/10/2013	<1.2			12		<0.95	<0.43	<0.15			<0.22	<0.22		<0.12	<0.31
MW-103	16.88	2059.00	11/7/2013	11/13/2013	<1.2					<0.95	<0.43	<0.15			<0.22	<0.22		<0.12	<0.31
MW-103	17.90	2057.98	5/9/2014	5/20/2014	<2.5	<0.5	<0.5		<0.5	<2.5	<0.5	<2.0	<0.5	<0.5	<0.5	<0.5	<0.5	<0.5	<0.5
MW-103	19	2056	5/13/2015	5/27/2015	<2.50	<0.500	<0.500		<0.500	<2.50	<0.500	<2.00	<0.500	<0.500	<0.500	<0.500	<0.500	<0.500	<0.500
MW-104	14.54	2072.93	12/17/2010	12/14/2010	<1.2					<0.95	<0.43	<0.15			<0.22	<0.22		<0.12	<0.31
MW-104	10.61	2076.86	3/17/2011	3/24/2011	<1.2					<0.95	<0.43	<0.15			<0.22	<0.22		<0.12	<0.31
MW-104	12.34	2075.13	6/2/2011	6/9/2011	<1.2					<0.95	<0.43	<0.15			<0.22	<0.22		<0.12	<0.31
MW-104	13.79	2073.68	8/17/2011	8/22/2011	<1.2					<0.95	<0.43	<0.15			<0.22	<0.22		<0.12	<0.31
MW-104	13.69	2073.78	12/5/2011	12/7/2011	<1.2					<0.95	<0.43	<0.15			<0.22	<0.22		<0.12	<0.31
MW-104	13.85	2073.62	5/24/2012	6/12/2012	<1.2			0.96		<0.95	<0.43	<0.15			<0.22	<0.22		<0.12	<0.31
MW-104	15.18	2072.29	11/14/2012	11/27/2012	<1.2			1.2		<0.95	<0.43	<0.15			<0.22	<0.22		<0.12	<0.31
MW-104	14.36	2073.11	5/15/2013	6/10/2013	<1.2			7.5		<0.95	<0.43	<0.15			<0.22	<0.22		<0.12	<0.31
MW-104	16.77	2070.70	11/7/2013	11/13/2013	<1.2					<0.95	<0.43	<0.15			<0.22	<0.22		<0.12	<0.31

Consolidation Data Summary Table - Groundwater
Beaumont Site 1

	Water Level Data				Volatile Organics													
Sample Location	Depth to Water (feet below ground surface)	Groundwater Elevation (feet above mean sea level)	Elevation Date	Sample Date	1,2,3-Trichlorobenzene -ug/L	1,2,4-Trichlorobenzene -ug/L	Trichloroethene -ug/L	1,2,3-Trichloropropane -ug/L	Trichlorofluoromethane -ug/L	1,1,2-Trichloro-1,2,2-Trifluoroethane -ug/L	1,2,4-Trimethylbenzene -ug/L	1,3,5-Trimethylbenzene -ug/L	1,1,2,2-Tetrachloroethane -ug/L	Tetrachloroethene (PCE) -ug/L	Vinyl Acetate -ug/L	Vinyl Chloride -ug/L	m,p-Xylenes -ug/L	o-Xylene -ug/L
MW-101	14.97	2080.93	12/15/2010	1/11/2011			41	<0.29	<0.16				<0.29	<0.23	<0.48	2.2	<0.36	<0.41
MW-101	11.14	2084.76	6/3/2011	6/15/2011			37	<0.29	<0.16				<0.29	<0.23	<0.48	1.9	<0.36	<0.41
MW-101	13.28	2082.62	5/22/2012	6/20/2012			30	<0.29	<0.16				<0.29	<0.23	<0.48	1.6	<0.36	<0.41
MW-101	15.74	2080.16	11/13/2012	11/28/2012			32	<0.29	<0.16				<0.29	<0.23	<0.48	1.8	<0.36	<0.41
MW-101	14.86	2081.04	5/15/2013	6/5/2013			28	<0.29	<0.16				<0.29	<0.23	<0.48	1.5	<0.36	<0.41
MW-101	16.55	2079.35	5/9/2014	5/22/2014	<0.5	<0.5	21.4	<0.5	<0.5	<0.5	<0.5	<0.5	<0.5	<0.5	<0.5	2.25 Jq	<1.0	<0.5
MW-101	18	2078	5/13/2015	5/28/2015	<0.500	<0.500	10.2	<0.500	<0.500	<0.500	<0.500	<0.500	<0.500	<0.500	<0.500	<0.500	<1.00	<0.500
MW-102	NA	NA	NA	11/19/2009			25	<0.29	<0.16				<0.29	<0.17	<0.48	3.3	<0.36	<0.41
MW-102	31.84	2035.37	3/26/2010	3/29/2010			18 Jb	<0.29	<0.16				<0.29	<0.17	<0.48	3.3 Jb	<0.36	<0.41
MW-102	32.86	2034.35	5/17/2010	5/7/2010			17	<0.29	<0.16				<0.29	<0.17	<0.48	2.8	<0.36	<0.41
MW-102	36.31	2030.90	9/1/2010	9/13/2010			22	<0.29	<0.16				<0.29	<0.17	<0.48	2.8	<0.36	<0.41
MW-102	38.46	2028.75	12/17/2010	1/17/2011			14	<0.29	<0.16				<0.29	<0.23	<0.48	3.2	<0.36	<0.41
MW-102	32.40	2034.81	6/2/2011	6/15/2011			17	<0.29	<0.16				<0.29	<0.23	<0.48	2.9	<0.36	<0.41
MW-102	34.02	2033.19	5/24/2012	6/20/2012			10	<0.29	<0.16				<0.29	<0.23	<0.48	2.2	<0.36	<0.41
MW-102	39.09	2028.12	11/14/2012	11/28/2012			15	<0.29	<0.16				<0.29	<0.23	<0.48	2.4	<0.36	<0.41
MW-102	36.17	2031.04	5/15/2013	6/10/2013			9.5	<0.29	<0.16				<0.29	<0.23	<0.48	2.0	<0.36	<0.41
MW-102	36.86	2030.35	5/9/2014	5/21/2014	<0.5	<0.5	7.20	<0.5	<0.5	<0.5	<0.5	<0.5	<0.5	<0.5	<0.5	3.33	<1.0	<0.5
MW-102	37	2030	5/13/2015	5/27/2015	<0.500	<0.500	3.28 Jf	<0.500	<0.500	<0.500	<0.500	<0.500	<0.500	<0.500	<0.500	<0.500	<1.00	<0.500
MW-103	19.27	2056.61	12/17/2010	12/14/2010			7.5	<0.29	<0.16				<0.29	<0.23	<0.48	<0.13	<0.36	<0.41
MW-103	11.63	2064.25	3/17/2011	3/24/2011			4.8	<0.29	<0.16				<0.29	<0.23	<0.48	<0.13	<0.36	<0.41
MW-103	12.65	2063.23	6/2/2011	6/9/2011			5.9	<0.29	<0.16				<0.29	<0.23	<0.48	<0.13	<0.36	<0.41
MW-103	14.27	2061.61	8/17/2011	8/22/2011			8.4	<0.29	<0.16				<0.29	<0.23	<0.48	<0.13	<0.36	<0.41
MW-103	14.60	2061.28	12/5/2011	12/7/2011			10	<0.29	<0.16				<0.29	<0.23	<0.48	<0.13	<0.36	<0.41
MW-103	13.97	2061.91	5/24/2012	6/12/2012			8.6	<0.29	<0.16				<0.29	<0.23	<0.48	<0.13	<0.36	<0.41
MW-103	15.50	2060.38	11/14/2012	11/27/2012			11	<0.29	<0.16				<0.29	<0.23	<0.48	<0.13	<0.36	<0.41
MW-103	14.44	2061.44	5/15/2013	6/10/2013			7.3	<0.29	<0.16				<0.29	<0.23	<0.48	<0.13	<0.36	<0.41
MW-103	16.88	2059.00	11/7/2013	11/13/2013			4.0	<0.29	<0.16				<0.29	<0.23	<0.48	<0.13	<0.36	<0.41
MW-103	17.90	2057.98	5/9/2014	5/20/2014	<0.5	<0.5	3.69	<0.5	<0.5	<0.5	<0.5	<0.5	<0.5	<0.5	<0.5	<0.5	<1.0	<0.5
MW-103	19	2056	5/13/2015	5/27/2015	<0.500	<0.500	0.600 Jq	<0.500	<0.500	<0.500	<0.500	<0.500	<0.500	<0.500	<0.500	<0.500	<1.00	<0.500
MW-104	14.54	2072.93	12/17/2010	12/14/2010			1.9	<0.29	<0.16				<0.29	<0.23	<0.48	15	<0.36	<0.41
MW-104	10.61	2076.86	3/17/2011	3/24/2011			0.94	<0.29	<0.16				<0.29	<0.23	<0.48	16	<0.36	<0.41
MW-104	12.34	2075.13	6/2/2011	6/9/2011			1.7	<0.29	<0.16				<0.29	<0.23	<0.48	14	<0.36	<0.41
MW-104	13.79	2073.68	8/17/2011	8/22/2011			2.2	<0.29	<0.16				<0.29	<0.23	<0.48	15	<0.36	<0.41
MW-104	13.69	2073.78	12/5/2011	12/7/2011			2.4	<0.29	<0.16				<0.29	<0.23	<0.48	14	<0.36	<0.41
MW-104	13.85	2073.62	5/24/2012	6/12/2012			2.9	<0.29	<0.16				<0.29	<0.23	<0.48	12	<0.36	<0.41
MW-104	15.18	2072.29	11/14/2012	11/27/2012			4.5	<0.29	<0.16				<0.29	<0.23	<0.48	15	<0.36	<0.41
MW-104	14.36	2073.11	5/15/2013	6/10/2013			4.0	<0.29	<0.16				<0.29	<0.23	<0.48	13	<0.36	<0.41
MW-104	16.77	2070.70	11/7/2013	11/13/2013			4.0	<0.29	<0.16				<0.29	<0.23	<0.48	8.8	<0.36	<0.41

Consolidation Data Summary Table - Groundwater
Beaumont Site 1

	Water Level Data				Volatile Organics														
Sample Location	Depth to Water (feet below ground surface)	Groundwater Elevation (feet above mean sea level)	Elevation Date	Sample Date	1,4-Dioxane -ug/L	N-Nitrosodimethylamine -ng/L	Acetone -ug/L	Bromodichloromethane -ug/L	2-Butanone -ug/L	Bromobenzene -ug/L	Bromochloromethane -ug/L	Bromomethane -ug/L	Bromoform -ug/L	n-Butylbenzene -ug/L	sec-Butylbenzene -ug/L	tert-Butylbenzene -ug/L	Benzene -ug/L	Carbon Disulfide -ug/L	Chlorobenzene -ug/L
MW-104	15.50	2071.97	5/9/2014	5/21/2014	28.3		<10	<0.5	<5.0	<0.5	<0.5	<1.5	<2.5	<0.5	<0.5	<0.5	<0.5	<0.5	<0.5
MW-104	18.69	2068.78	11/11/2014	11/17/2014	21.1		<10	<0.5	<5.0	<0.5	<0.5	<1.5	<2.5	<0.5	<0.5	<0.5	<0.5	<0.5	<0.5
MW-104	16	2071	5/13/2015	5/27/2015	24.9		<10.0	<0.500	<5.00	<0.500	<0.500	<1.50	<2.50	<0.500	<0.500	<0.500	<0.500	<0.500	<0.500
MW-105	13.85	2078.38	12/17/2010	12/13/2010	32		5.9 BJkq	<0.11	<1.2			<0.48	<0.50				<0.14	<0.36	<0.23
MW-105	11.57	2080.66	3/16/2011	3/24/2011	33		<5.0	<0.11	<1.2			<0.48	<0.50				<0.14	<0.36	<0.23
MW-105	11.90	2080.33	6/3/2011	6/9/2011	34		<5.0	<0.11	<1.2			<0.48	<0.50				<0.14	<0.36	<0.23
MW-105	14.34	2077.89	8/18/2011	8/25/2011	31		<5.0	<0.11	<1.2			<0.48	<0.50				<0.14	<0.36	<0.23
MW-105	13.54	2078.69	12/1/2011	12/8/2011	31		<5.0	<0.11	<1.2			<0.48	<0.50				<0.14	<0.36	<0.23
MW-105	13.83	2078.40	5/24/2012	6/12/2012	35		<5.0	<0.11	<1.2			<0.48	<0.50				<0.14	<0.36	<0.23
MW-105	14.74	2077.49	11/14/2012	11/27/2012	30		<5.0	<0.11	<1.2			<0.48	<0.50				<0.14	<0.36	<0.23
MW-105	14.83	2077.40	5/15/2013	6/11/2013	36		<5.0	<0.11	<1.2			<0.48	<0.50				<0.14	<0.36	<0.23
MW-105	16.18	2076.05	5/9/2014	5/22/2014	32.4		<10	<0.5	<5.0	<0.5	<0.5	<1.5	<2.5	<0.5	<0.5	<0.5	<0.5	<0.5	<0.5
MW-105	18	2074	5/13/2015	5/28/2015	37.2		<10.0	<0.500	<5.00	<0.500	<0.500	<1.50	<2.50	<0.500	<0.500	<0.500	<0.500	<0.500	<0.500
MW-106	20.05	2065.20	12/17/2010	12/13/2010	27		5.0 BJkq	<0.11	<1.2			<0.48	<0.50				<0.14	<0.36	<0.23
MW-106	12.69	2072.56	3/16/2011	3/24/2011	21		<5.0	<0.11	<1.2			<0.48	<0.50				<0.14	<0.36	<0.23
MW-106	15.15	2070.10	6/3/2011	6/7/2011	23		<5.0	<0.11	<1.2			<0.48	<0.50				<0.14	<0.36	<0.23
MW-106	19.01	2066.24	8/18/2011	8/25/2011	26		<5.0	<0.11	<1.2			<0.48	<0.50				<0.14	<0.36	<0.23
MW-106	19.79	2065.46	12/1/2011	12/8/2011	29		<5.0	<0.11	<1.2			<0.48	<0.50				<0.14	<0.36	<0.23
MW-106	18.02	2067.23	5/24/2012	6/12/2012	27		<5.0	<0.11	<1.2			<0.48	<0.50				<0.14	<0.36	<0.23
MW-106	21.80	2063.45	11/14/2012	11/27/2012	28		<5.0	<0.11	<1.2			<0.48	<0.50				<0.14	<0.36	<0.23
MW-106	19.45	2065.80	5/15/2013	6/11/2013	33		<5.0	<0.11	<1.2			<0.48	<0.50				<0.14	<0.36	<0.23
MW-106	22.68	2062.57	11/6/2013	11/14/2013	29		<5.0	<0.11	<1.2			<0.48	<0.50				<0.14	<0.36	<0.23
MW-106	20.46	2064.79	5/9/2014	5/22/2014	30.1		<10	<0.5	<5.0	<0.5	<0.5	<1.5	<2.5	<0.5	<0.5	<0.5	<0.5	<0.5	<0.5
MW-106	24.43	2060.82	11/11/2014	11/17/2014	29.9		<10	<0.5	<5.0	<0.5	<0.5	<1.5	<2.5	<0.5	<0.5	<0.5	<0.5	<0.5	<0.5
MW-106	21	2064	5/13/2015	5/29/2015	23.4		<10.0	<0.500	<5.00	<0.500	<0.500	<1.50	<2.50	<0.500	<0.500	<0.500	<0.500	<0.500	<0.500
MW-106	24.38	2060.87	11/2/2015	11/6/2015	24.9		<10.0	<0.500	<5.00	<0.500	<0.500	<1.50	<2.50	<0.500	<0.500	<0.500	<0.500	<0.500	<0.500
MW-107	23.38	2061.46	12/17/2010	12/14/2010	12		6.2 Jq	<0.11	<1.2			<0.48	<0.50				<0.14	<0.36	<0.23
MW-107	15.26	2069.58	3/16/2011	3/24/2011	12		<5.0	<0.11	<1.2			<0.48	<0.50				<0.14	<0.36	<0.23
MW-107	16.92	2067.92	6/3/2011	6/7/2011	11		<5.0	<0.11	<1.2			<0.48	<0.50				<0.14	<0.36	<0.23
MW-107	20.74	2064.10	8/18/2011	8/25/2011	10		<5.0	<0.11	<1.2			<0.48	<0.50				<0.14	<0.36	<0.23
MW-107	22.31	2062.53	12/1/2011	12/7/2011	12		<5.0	<0.11	<1.2			<0.48	<0.50				<0.14	<0.36	<0.23
MW-107	20.11	2064.73	5/24/2012	6/12/2012	15		<5.0	<0.11	<1.2			<0.48	<0.50				<0.14	<0.36	<0.23
MW-107	24.20	2060.64	11/14/2012	11/27/2012	16		<5.0	<0.11	<1.2			<0.48	<0.50				<0.14	<0.36	<0.23
MW-107	22.25	2062.59	5/15/2013	6/11/2013	17		<5.0	<0.11	<1.2			<0.48	<0.50				<0.14	<0.36	<0.23
MW-107	23.60	2061.24	5/9/2014	5/22/2014	13.7		<10	<0.5	<5.0	<0.5	<0.5	<1.5	<2.5	<0.5	<0.5	<0.5	<0.5	<0.5	<0.5
MW-107	23	2062	5/12/2015	5/28/2015	14.3		<10.0	<0.500	<5.00	<0.500	<0.500	<1.50	<2.50	<0.500	<0.500	<0.500	<0.500	<0.500	<0.500
MW-108	20.69	2066.53	12/17/2010	12/13/2010	30		<5.0	<0.11	<1.2			<0.48	<0.50				<0.14	<0.36	<0.23
MW-108	11.95	2075.27	3/16/2011	3/24/2011	25		<5.0	<0.11	<1.2			<0.48	<0.50				<0.14	<0.36	<0.23

Consolidation Data Summary Table - Groundwater
Beaumont Site 1

	Water Level Data				Volatile Organics															
Sample Location	Depth to Water (feet below ground surface)	Groundwater Elevation (feet above mean sea level)	Elevation Date	Sample Date	2-Chlorotoluene -ug/L	4-Chlorotoluene -ug/L	Chloroethane -ug/L	2-Chloroethyl Vinyl Ether -ug/L	Chloromethane -ug/L	Carbon Tetrachloride -ug/L	Chloroform -ug/L	Dibromochloromethane -ug/L	1,2-Dibromo-3-Chloropropane -ug/L	Dibromomethane -ug/L	1,1-Dichloroethane -ug/L	1,2-Dichloroethane -ug/L	1,2-Dichlorobenzene -ug/L	1,3-Dichlorobenzene -ug/L	1,4-Dichlorobenzene -ug/L
MW-104	15.50	2071.97	5/9/2014	5/21/2014	<0.5	<0.5	<1.5	<2.5	<1.5	<0.5	<0.5	<0.5	<2.5	<0.5	6.10	<0.5	<0.5	<0.5	<0.5
MW-104	18.69	2068.78	11/11/2014	11/17/2014	<0.5	<0.5	<1.5	<2.5	<1.5	<0.5	<0.5	<0.5	<2.5	<0.5	4.65	<0.5	<0.5	<0.5	<0.5
MW-104	16	2071	5/13/2015	5/27/2015	<0.500	<0.500	<1.50	<2.50	<1.50	<0.500	<0.500	<0.500	<2.50	<0.500	4.25	<0.500	<0.500	<0.500	<0.500
MW-105	13.85	2078.38	12/17/2010	12/13/2010			<0.35		<0.36	<0.15	<0.46	<0.37			5.9	0.76	<0.20	<0.15	<0.072
MW-105	11.57	2080.66	3/16/2011	3/24/2011			<0.35		<0.36	<0.15	<0.46	<0.37			5.7	0.65	<0.20	<0.15	<0.072
MW-105	11.90	2080.33	6/3/2011	6/9/2011			<0.35		<0.36	<0.15	<0.46	<0.37			5.4	0.66	<0.20	<0.15	<0.072
MW-105	14.34	2077.89	8/18/2011	8/25/2011			<0.35		<0.36	<0.15	<0.46	<0.37			5.0	0.65	<0.20	<0.15	<0.072
MW-105	13.54	2078.69	12/1/2011	12/8/2011			<0.35		<0.36	<0.15	<0.46	<0.37			4.8	0.71	<0.20	<0.15	<0.072
MW-105	13.83	2078.40	5/24/2012	6/12/2012			<0.35		<0.36	<0.15	<0.46	<0.37			4.6	0.52	<0.20	<0.15	<0.072
MW-105	14.74	2077.49	11/14/2012	11/27/2012			<0.35		<0.36	<0.15	<0.46	<0.37			4.8	0.55	<0.20	<0.15	<0.072
MW-105	14.83	2077.40	5/15/2013	6/11/2013			<0.35		<0.36	<0.15	<0.46	<0.37			5.5	0.56	<0.20	<0.15	<0.072
MW-105	16.18	2076.05	5/9/2014	5/22/2014	<0.5	<0.5	<1.5	<2.5	<1.5	<0.5	<0.5	<0.5	<2.5	<0.5	6.04	0.690 Jq	<0.5	<0.5	<0.5
MW-105	18	2074	5/13/2015	5/28/2015	<0.500	<0.500	<1.50	<2.50	<1.50	<0.500	<0.500	<0.500	<2.50	<0.500	3.80	<0.500	<0.500	<0.500	<0.500
MW-106	20.05	2065.20	12/17/2010	12/13/2010			<0.35		<0.36	<0.15	<0.46	<0.37			2.7	0.30 Jq	<0.20	<0.15	<0.072
MW-106	12.69	2072.56	3/16/2011	3/24/2011			<0.35		<0.36	<0.15	<0.46	<0.37			1.6	0.26 Jq	<0.20	<0.15	<0.072
MW-106	15.15	2070.10	6/3/2011	6/7/2011			<0.35		<0.36	<0.15	<0.46	<0.37			1.7	0.26 Jq	<0.20	<0.15	<0.072
MW-106	19.01	2066.24	8/18/2011	8/25/2011			<0.35		<0.36	<0.15	<0.46	<0.37			2.6	0.40 Jq	<0.20	<0.15	<0.072
MW-106	19.79	2065.46	12/1/2011	12/8/2011			<0.35		<0.36	<0.15	<0.46	<0.37			2.8	0.38 Jq	<0.20	<0.15	<0.072
MW-106	18.02	2067.23	5/24/2012	6/12/2012			<0.35		<0.36	<0.15	<0.46	<0.37			2.6	0.40 Jq	<0.20	<0.15	<0.072
MW-106	21.80	2063.45	11/14/2012	11/27/2012			<0.35		<0.36	<0.15	<0.46	<0.37			2.7	0.37 Jq	<0.20	<0.15	<0.072
MW-106	19.45	2065.80	5/15/2013	6/11/2013			<0.35		<0.36	<0.15	<0.46	<0.37			2.9	0.47 Jq	<0.20	<0.15	<0.072
MW-106	22.68	2062.57	11/6/2013	11/14/2013			<0.35		<0.36	<0.15	<0.46	<0.37			3.0	0.57	<0.20	<0.15	<0.072
MW-106	20.46	2064.79	5/9/2014	5/22/2014	<0.5	<0.5	<1.5	<2.5	<1.5	<0.5	<0.5	<0.5	<2.5	<0.5	3.11	0.750 Jq	<0.5	<0.5	<0.5
MW-106	24.43	2060.82	11/11/2014	11/17/2014	<0.5	<0.5	<1.5	<2.5	<1.5	<0.5	<0.5	<0.5	<2.5	<0.5	2.88	0.570 Jq	<0.5	<0.5	<0.5
MW-106	21	2064	5/13/2015	5/29/2015	<0.500	<0.500	<1.50	<2.50	<1.50	<0.500	<0.500	<0.500	<2.50	<0.500	2.46	0.560 Jq	<0.500	<0.500	<0.500
MW-106	24.38	2060.87	11/2/2015	11/6/2015	<0.500	<0.500	<1.50	<2.50	<1.50	<0.500	<0.500	<0.500	<2.50	<0.500	2.07	<0.500	<0.500	<0.500	<0.500
MW-107	23.38	2061.46	12/17/2010	12/14/2010			<0.35		<0.36	<0.15	<0.46	<0.37			0.90	<0.21	<0.20	<0.15	<0.072
MW-107	15.26	2069.58	3/16/2011	3/24/2011			<0.35		<0.36	<0.15	<0.46	<0.37			0.53	<0.21	<0.20	<0.15	<0.072
MW-107	16.92	2067.92	6/3/2011	6/7/2011			<0.35		<0.36	<0.15	<0.46	<0.37			0.60	<0.21	<0.20	<0.15	<0.072
MW-107	20.74	2064.10	8/18/2011	8/25/2011			<0.35		<0.36	<0.15	<0.46	<0.37			0.80	<0.21	<0.20	<0.15	<0.072
MW-107	22.31	2062.53	12/1/2011	12/7/2011			<0.35		<0.36	<0.15	<0.46	<0.37			0.81	<0.21	<0.20	<0.15	<0.072
MW-107	20.11	2064.73	5/24/2012	6/12/2012			<0.35		<0.36	<0.15	<0.46	<0.37			0.96	<0.21	<0.20	<0.15	<0.072
MW-107	24.20	2060.64	11/14/2012	11/27/2012			<0.35		<0.36	<0.15	<0.46	<0.37			1.1	<0.21	<0.20	<0.15	<0.072
MW-107	22.25	2062.59	5/15/2013	6/11/2013			<0.35		<0.36	<0.15	<0.46	<0.37			1.4	<0.21	<0.20	<0.15	<0.072
MW-107	23.60	2061.24	5/9/2014	5/22/2014	<0.5	<0.5	<1.5	<2.5	<1.5	<0.5	<0.5	<0.5	<2.5	<0.5	1.62	<0.5	<0.5	<0.5	<0.5
MW-107	23	2062	5/12/2015	5/28/2015	<0.500	<0.500	<1.50	<2.50	<1.50	<0.500	<0.500	<0.500	<2.50	<0.500	1.21	<0.500	<0.500	<0.500	<0.500
MW-108	20.69	2066.53	12/17/2010	12/13/2010			<0.35		<0.36	<0.15	0.48 Jq	<0.37			4.7	0.83	<0.20	<0.15	<0.072
MW-108	11.95	2075.27	3/16/2011	3/24/2011			<0.35		<0.36	<0.15	<0.46	<0.37			3.3	0.50	<0.20	<0.15	<0.072

Consolidation Data Summary Table - Groundwater
Beaumont Site 1

	Water Level Data			Volatile Organics															
Sample Location	Depth to Water (feet below ground surface)	Groundwater Elevation (feet above mean sea level)	Elevation Date	Sample Date	1,1-Dichloroethene -ug/L	cis-1,2-Dichloroethene -ug/L	trans-1,2-Dichloroethene -ug/L	1,1-Dichloropropene -ug/L	cis-1,3-Dichloropropene -ug/L	trans-1,3-Dichloropropene -ug/L	1,2-Dichloropropane -ug/L	1,3-Dichloropropane -ug/L	2,2-Dichloropropane -ug/L	1,2-Dibromoethane -ug/L	Dichlorodifluoromethane -ug/L	Ethylbenzene -ug/L	Ethene -ug/L	Ethane -ug/L	Hexachlorobutadiene -ug/L
MW-104	15.50	2071.97	5/9/2014	5/21/2014	50.5	3.66	<0.5	<0.5	<0.5	<0.5	<0.5	<0.5	<0.5	<0.5	<1.5	<0.5			<1.5
MW-104	18.69	2068.78	11/11/2014	11/17/2014	44.4	4.63	<0.5	<0.5	<0.5	<0.5	<0.5	<0.5	<0.5	<0.5	<1.5	<0.5			<1.5
MW-104	16	2071	5/13/2015	5/27/2015	30.4	2.80	<0.500	<0.500	<0.500	<0.500	<0.500	<0.500	<0.500	<0.500	<1.50	<0.500			<1.50
MW-105	13.85	2078.38	12/17/2010	12/13/2010	130	4.1	0.33 Jq		<0.30	<0.24	<0.19					<0.26			
MW-105	11.57	2080.66	3/16/2011	3/24/2011	90	4.4	0.32 Jq		<0.30	<0.24	<0.19					<0.26			
MW-105	11.90	2080.33	6/3/2011	6/9/2011	87	3.8	0.49 Jq		<0.30	<0.24	<0.19					<0.26			
MW-105	14.34	2077.89	8/18/2011	8/25/2011	73	4.0	1.1		<0.30	<0.24	<0.19					<0.26			
MW-105	13.54	2078.69	12/1/2011	12/8/2011	73	4.7	2.2		<0.30	<0.24	<0.19					<0.26			
MW-105	13.83	2078.40	5/24/2012	6/12/2012	73	4.7	2.2		<0.30	<0.24	<0.19					<0.26	<0.014	<0.0090	
MW-105	14.74	2077.49	11/14/2012	11/27/2012	74	7.0	1.7		<0.30	<0.24	<0.19					<0.26	<0.014	<0.0090	
MW-105	14.83	2077.40	5/15/2013	6/11/2013	77	9.2	4.5		<0.30	<0.24	<0.19					<0.26	<0.014	<0.0090	
MW-105	16.18	2076.05	5/9/2014	5/22/2014	82.1	16.8	3.32	<0.5	<0.5	<0.5	<0.5	<0.5	<0.5	<0.5	<1.5	<0.5			<1.5
MW-105	18	2074	5/13/2015	5/28/2015	68.0	26.8	2.56	<0.500	<0.500	<0.500	<0.500	<0.500	<0.500	<0.500	<1.50	<0.500			<1.50
MW-106	20.05	2065.20	12/17/2010	12/13/2010	24	10	5.5		<0.30	<0.24	<0.19					<0.26			
MW-106	12.69	2072.56	3/16/2011	3/24/2011	27	1.8	1.8		<0.30	<0.24	<0.19					<0.26			
MW-106	15.15	2070.10	6/3/2011	6/7/2011	27	1.9	1.8		<0.30	<0.24	<0.19					<0.26			
MW-106	19.01	2066.24	8/18/2011	8/25/2011	40	3.8	3.3		<0.30	<0.24	<0.19					<0.26			
MW-106	19.79	2065.46	12/1/2011	12/8/2011	28	8.2	4.7		<0.30	<0.24	<0.19					<0.26			
MW-106	18.02	2067.23	5/24/2012	6/12/2012	38	4.4	2.8		<0.30	<0.24	<0.19					<0.26	<0.014	<0.0090	
MW-106	21.80	2063.45	11/14/2012	11/27/2012	28	2.8	1.3		<0.30	<0.24	<0.19					<0.26	<0.014	<0.0090	
MW-106	19.45	2065.80	5/15/2013	6/11/2013	48	2.1	0.81		<0.30	<0.24	<0.19					<0.26	<0.014	<0.0090	
MW-106	22.68	2062.57	11/6/2013	11/14/2013	49	0.81	0.49 Jq		<0.30	<0.24	<0.19					<0.26			
MW-106	20.46	2064.79	5/9/2014	5/22/2014	51.9	0.870 Jq	<0.5	<0.5	<0.5	<0.5	<0.5	<0.5	<0.5	<0.5	<1.5	<0.5			<1.5
MW-106	24.43	2060.82	11/11/2014	11/17/2014	43.9	0.770 Jq	<0.5	<0.5	<0.5	<0.5	<0.5	<0.5	<0.5	<0.5	<1.5	<0.5			<1.5
MW-106	21	2064	5/13/2015	5/29/2015	40.0	0.960 Jq	0.520 Jq	<0.500	<0.500	<0.500	<0.500	<0.500	<0.500	<0.500	<1.50	<0.500			<1.50
MW-106	24.38	2060.87	11/2/2015	11/6/2015	2.07	<0.500	<0.500	<0.500	<0.500	<0.500	<0.500	<0.500	<0.500	<0.500	<1.50	<0.500			<1.50
MW-107	23.38	2061.46	12/17/2010	12/14/2010	11	2.8	1.2		<0.30	<0.24	<0.19					<0.26			
MW-107	15.26	2069.58	3/16/2011	3/24/2011	4.2	1.5	0.75		<0.30	<0.24	<0.19					<0.26			
MW-107	16.92	2067.92	6/3/2011	6/7/2011	4.8	1.8	0.85		<0.30	<0.24	<0.19					<0.26			
MW-107	20.74	2064.10	8/18/2011	8/25/2011	7.4	1.8	0.77		<0.30	<0.24	<0.19					<0.26			
MW-107	22.31	2062.53	12/1/2011	12/7/2011	8.2	1.8	0.65		<0.30	<0.24	<0.19					<0.26			
MW-107	20.11	2064.73	5/24/2012	6/12/2012	9.8	2.8	1.1		<0.30	<0.24	<0.19					<0.26	<0.014	<0.0090	
MW-107	24.20	2060.64	11/14/2012	11/27/2012	10	3.3	1.4		<0.30	<0.24	<0.19					<0.26	<0.014	<0.0090	
MW-107	22.25	2062.59	5/15/2013	6/11/2013	11	3.1	1.4		<0.30	<0.24	<0.19					<0.26	<0.014	<0.0090	
MW-107	23.60	2061.24	5/9/2014	5/22/2014	17.3	1.33	<0.5	<0.5	<0.5	<0.5	<0.5	<0.5	<0.5	<0.5	<1.5	<0.5			<1.5
MW-107	23	2062	5/12/2015	5/28/2015	15.1	<0.500	<0.500	<0.500	<0.500	<0.500	<0.500	<0.500	<0.500	<0.500	<1.50	<0.500			<1.50
MW-108	20.69	2066.53	12/17/2010	12/13/2010	100	0.68	<0.10		<0.30	<0.24	<0.19					<0.26			
MW-108	11.95	2075.27	3/16/2011	3/24/2011	60	1.7	1.0		<0.30	<0.24	<0.19					<0.26			

Consolidation Data Summary Table - Groundwater
Beaumont Site 1

	Water Level Data				Volatile Organics														
Sample Location	Depth to Water (feet below ground surface)	Groundwater Elevation (feet above mean sea level)	Elevation Date	Sample Date	2-Hexanone -ug/L	p-Isopropyltoluene -ug/L	Isopropylbenzene -ug/L	Methane -ug/L	Iodomethane (Methyl Iodide) -ug/L	4-Methyl-2-Pentanone -ug/L	Methyl tert-butyl ether (MTBE) -ug/L	Methylene Chloride -ug/L	Naphthalene -ug/L	n-Propylbenzene -ug/L	Styrene -ug/L	Toluene -ug/L	1,1,1,2-Tetrachloroethane -ug/L	1,1,1-Trichloroethane -ug/L	1,1,2-Trichloroethane -ug/L
MW-104	15.50	2071.97	5/9/2014	5/21/2014	<2.5	<0.5	<0.5		<0.5	<2.5	<0.5	<2.0	<0.5	<0.5	<0.5	<0.5	<0.5	<0.5	<0.5
MW-104	18.69	2068.78	11/11/2014	11/17/2014	<2.5	<0.5	<0.5		<0.5	<2.5	<0.5	<2.0	<0.5	<0.5	<0.5	<0.5	<0.5	<0.5	<0.5
MW-104	16	2071	5/13/2015	5/27/2015	<2.50	<0.500	<0.500		<0.500	<2.50	<0.500	<2.00	<0.500	<0.500	<0.500	<0.500	<0.500	<0.500	<0.500
MW-105	13.85	2078.38	12/17/2010	12/13/2010	<1.2					<0.95	<0.43	<0.15			<0.22	<0.22		<0.12	<0.31
MW-105	11.57	2080.66	3/16/2011	3/24/2011	<1.2					<0.95	<0.43	<0.15			<0.22	<0.22		<0.12	<0.31
MW-105	11.90	2080.33	6/3/2011	6/9/2011	<1.2					<0.95	<0.43	<0.15			<0.22	<0.22		<0.12	<0.31
MW-105	14.34	2077.89	8/18/2011	8/25/2011	<1.2					<0.95	<0.43	<0.15			<0.22	<0.22		<0.12	<0.31
MW-105	13.54	2078.69	12/1/2011	12/8/2011	<1.2					<0.95	<0.43	<0.15			<0.22	<0.22		<0.12	<0.31
MW-105	13.83	2078.40	5/24/2012	6/12/2012	<1.2			2.2		<0.95	<0.43	<0.15			<0.22	<0.22		<0.12	<0.31
MW-105	14.74	2077.49	11/14/2012	11/27/2012	<1.2			10		<0.95	<0.43	<0.15			<0.22	<0.22		<0.12	<0.31
MW-105	14.83	2077.40	5/15/2013	6/11/2013	<1.2			5.1		<0.95	<0.43	<0.15			<0.22	<0.22		<0.12	<0.31
MW-105	16.18	2076.05	5/9/2014	5/22/2014	<2.5	<0.5	<0.5		<0.5	<2.5	<0.5	<2.0	<0.5	<0.5	<0.5	<0.5	<0.5	<0.5	<0.5
MW-105	18	2074	5/13/2015	5/28/2015	<2.50	<0.500	<0.500		<0.500	<2.50	<0.500	<2.00	<0.500	<0.500	<0.500	<0.500	<0.500	<0.500	<0.500
MW-106	20.05	2065.20	12/17/2010	12/13/2010	<1.2					<0.95	<0.43	<0.15			<0.22	<0.22		<0.12	<0.31
MW-106	12.69	2072.56	3/16/2011	3/24/2011	<1.2					<0.95	<0.43	<0.15			<0.22	<0.22		<0.12	<0.31
MW-106	15.15	2070.10	6/3/2011	6/7/2011	<1.2					<0.95	<0.43	<0.15			<0.22	<0.22		<0.12	<0.31
MW-106	19.01	2066.24	8/18/2011	8/25/2011	<1.2					<0.95	<0.43	<0.15			<0.22	<0.22		<0.12	<0.31
MW-106	19.79	2065.46	12/1/2011	12/8/2011	<1.2					<0.95	<0.43	<0.15			<0.22	<0.22		<0.12	<0.31
MW-106	18.02	2067.23	5/24/2012	6/12/2012	<1.2			5.3		<0.95	<0.43	<0.15			<0.22	<0.22		<0.12	<0.31
MW-106	21.80	2063.45	11/14/2012	11/27/2012	<1.2			2.4		<0.95	<0.43	<0.15			<0.22	<0.22		<0.12	<0.31
MW-106	19.45	2065.80	5/15/2013	6/11/2013	<1.2			16		<0.95	<0.43	<0.15			<0.22	<0.22		<0.12	<0.31
MW-106	22.68	2062.57	11/6/2013	11/14/2013	<1.2					<0.95	<0.43	<0.15			<0.22	<0.22		<0.12	<0.31
MW-106	20.46	2064.79	5/9/2014	5/22/2014	<2.5	<0.5	<0.5		<0.5	<2.5	<0.5	<2.0	<0.5	<0.5	<0.5	<0.5	<0.5	<0.5	<0.5
MW-106	24.43	2060.82	11/11/2014	11/17/2014	<2.5	<0.5	<0.5		<0.5	<2.5	<0.5	<2.0	<0.5	<0.5	<0.5	<0.5	<0.5	<0.5	<0.5
MW-106	21	2064	5/13/2015	5/29/2015	<2.50	<0.500	<0.500		<0.500	<2.50	<0.500	<2.00	<0.500	<0.500	<0.500	<0.500	<0.500	<0.500	<0.500
MW-106	24.38	2060.87	11/2/2015	11/6/2015	<2.50		<0.500		<0.500	<2.50		<2.00	<0.500	<0.500	<0.500	<0.500	<0.500	<0.500	<0.500
MW-107	23.38	2061.46	12/17/2010	12/14/2010	<1.2					<0.95	<0.43	<0.15			<0.22	<0.22		<0.12	<0.31
MW-107	15.26	2069.58	3/16/2011	3/24/2011	<1.2					<0.95	<0.43	<0.15			<0.22	<0.22		<0.12	<0.31
MW-107	16.92	2067.92	6/3/2011	6/7/2011	<1.2					<0.95	<0.43	<0.15			<0.22	<0.22		<0.12	<0.31
MW-107	20.74	2064.10	8/18/2011	8/25/2011	<1.2					<0.95	<0.43	<0.15			<0.22	<0.22		<0.12	<0.31
MW-107	22.31	2062.53	12/1/2011	12/7/2011	<1.2					<0.95	<0.43	<0.15			<0.22	<0.22		<0.12	<0.31
MW-107	20.11	2064.73	5/24/2012	6/12/2012	<1.2			2.4		<0.95	<0.43	<0.15			<0.22	<0.22		<0.12	<0.31
MW-107	24.20	2060.64	11/14/2012	11/27/2012	<1.2			1.2		<0.95	<0.43	<0.15			<0.22	<0.22		<0.12	<0.31
MW-107	22.25	2062.59	5/15/2013	6/11/2013	<1.2			3.5		<0.95	<0.43	<0.15			<0.22	<0.22		<0.12	<0.31
MW-107	23.60	2061.24	5/9/2014	5/22/2014	<2.5	<0.5	<0.5		<0.5	<2.5	<0.5	<2.0	<0.5	<0.5	<0.5	<0.5	<0.5	<0.5	<0.5
MW-107	23	2062	5/12/2015	5/28/2015	<2.50	<0.500	<0.500		<0.500	<2.50	<0.500	<2.00	<0.500	<0.500	<0.500	<0.500	<0.500	<0.500	<0.500
MW-108	20.69	2066.53	12/17/2010	12/13/2010	<1.2					<0.95	<0.43	<0.15			<0.22	<0.22		<0.12	<0.31
MW-108	11.95	2075.27	3/16/2011	3/24/2011	<1.2					<0.95	<0.43	<0.15			<0.22	<0.22		<0.12	<0.31

Consolidation Data Summary Table - Groundwater
Beaumont Site 1

	Water Level Data				Volatile Organics														
Sample Location	Depth to Water (feet below ground surface)	Groundwater Elevation (feet above mean sea level)	Elevation Date	Sample Date	1,2,3-Trichlorobenzene -ug/L	1,2,4-Trichlorobenzene -ug/L	Trichloroethene -ug/L	1,2,3-Trichloropropane -ug/L	Trichlorofluoromethane -ug/L	1,1,2-Trichloro-1,2,2-Trifluoroethane -ug/L	1,2,4-Trimethylbenzene -ug/L	1,3,5-Trimethylbenzene -ug/L	1,1,2,2-Tetrachloroethane -ug/L	Tetrachloroethene (PCE) -ug/L	Vinyl Acetate -ug/L	Vinyl Chloride -ug/L	m,p-Xylenes -ug/L	o-Xylene -ug/L
MW-104	15.50	2071.97	5/9/2014	5/21/2014	<0.5	<0.5	4.15	<0.5	<0.5	<0.5	<0.5	<0.5	<0.5	<0.5	<0.5	8.46	<1.0	<0.5
MW-104	18.69	2068.78	11/11/2014	11/17/2014	<0.5	<0.5	5.96	<0.5	<0.5	<0.5	<0.5	<0.5	<0.5	<0.5	<0.5	14.0	<1.0	<0.5
MW-104	16	2071	5/13/2015	5/27/2015	<0.500	<0.500	3.17	<0.500	<0.500	<0.500	<0.500	<0.500	<0.500	<0.500	<0.500	13.9	<1.00	<0.500
MW-105	13.85	2078.38	12/17/2010	12/13/2010			81	<0.29	<0.16				<0.29	<0.23	<0.48	2.4	<0.36	<0.41
MW-105	11.57	2080.66	3/16/2011	3/24/2011			72	<0.29	<0.16				<0.29	<0.23	<0.48	2.2	<0.36	<0.41
MW-105	11.90	2080.33	6/3/2011	6/9/2011			69	<0.29	<0.16				<0.29	<0.23	<0.48	1.6	<0.36	<0.41
MW-105	14.34	2077.89	8/18/2011	8/25/2011			62	<0.29	<0.16				<0.29	<0.23	<0.48	1.8	<0.36	<0.41
MW-105	13.54	2078.69	12/1/2011	12/8/2011			65	<0.29	<0.16				<0.29	<0.23	<0.48	1.9	<0.36	<0.41
MW-105	13.83	2078.40	5/24/2012	6/12/2012			65	<0.29	<0.16				<0.29	<0.23	<0.48	1.9	<0.36	<0.41
MW-105	14.74	2077.49	11/14/2012	11/27/2012			69	<0.29	<0.16				<0.29	<0.23	<0.48	2.0	<0.36	<0.41
MW-105	14.83	2077.40	5/15/2013	6/11/2013			62	<0.29	<0.16				<0.29	<0.23	<0.48	1.7	<0.36	<0.41
MW-105	16.18	2076.05	5/9/2014	5/22/2014	<0.5	<0.5	55.0	<0.5	<0.5	<0.5	<0.5	<0.5	<0.5	<0.5	<0.5	2.61 Jq	<1.0	<0.5
MW-105	18	2074	5/13/2015	5/28/2015	<0.500	<0.500	33.2	<0.500	<0.500	<0.500	<0.500	<0.500	<0.500	<0.500	<0.500	2.49 Jq	<1.00	<0.500
MW-106	20.05	2065.20	12/17/2010	12/13/2010			2.0	<0.29	<0.16				<0.29	<0.23	<0.48	0.22 Jq	<0.36	<0.41
MW-106	12.69	2072.56	3/16/2011	3/24/2011			23	<0.29	<0.16				<0.29	<0.23	<0.48	0.38 Jq	<0.36	<0.41
MW-106	15.15	2070.10	6/3/2011	6/7/2011			24	<0.29	<0.16				<0.29	<0.23	<0.48	0.34 Jq	<0.36	<0.41
MW-106	19.01	2066.24	8/18/2011	8/25/2011			34	<0.29	<0.16				<0.29	<0.23	<0.48	0.55	<0.36	<0.41
MW-106	19.79	2065.46	12/1/2011	12/8/2011			13	<0.29	<0.16				<0.29	<0.23	<0.48	0.32 Jq	<0.36	<0.41
MW-106	18.02	2067.23	5/24/2012	6/12/2012			33	<0.29	<0.16				<0.29	<0.23	<0.48	0.55	<0.36	<0.41
MW-106	21.80	2063.45	11/14/2012	11/27/2012			27	<0.29	<0.16				<0.29	<0.23	<0.48	0.31 Jq	<0.36	<0.41
MW-106	19.45	2065.80	5/15/2013	6/11/2013			49	<0.29	<0.16				<0.29	<0.23	<0.48	0.39 Jq	<0.36	<0.41
MW-106	22.68	2062.57	11/6/2013	11/14/2013			47	<0.29	<0.16				<0.29	<0.23	<0.48	0.44 Jq	<0.36	<0.41
MW-106	20.46	2064.79	5/9/2014	5/22/2014	<0.5	<0.5	48.2	<0.5	<0.5	<0.5	<0.5	<0.5	<0.5	<0.5	<0.5	1.00 Jq	<1.0	<0.5
MW-106	24.43	2060.82	11/11/2014	11/17/2014	<0.5	<0.5	39.8	<0.5	<0.5	<0.5	<0.5	<0.5	<0.5	<0.5	<0.5	0.620 Jq	<1.0	<0.5
MW-106	21	2064	5/13/2015	5/29/2015	<0.500	<0.500	34.5	<0.500	<0.500	<0.500	<0.500	<0.500	<0.500	<0.500	<0.500	0.700 Jq	<1.00	<0.500
MW-106	24.38	2060.87	11/2/2015	11/6/2015	<0.500	<0.500	27.8	<0.500	<0.500	<0.500	<0.500	<0.500	<0.500	<0.500	<0.500	<0.500	<1.00	<0.500
MW-107	23.38	2061.46	12/17/2010	12/14/2010			9.6	<0.29	<0.16				<0.29	<0.23	<0.48	<0.13	<0.36	<0.41
MW-107	15.26	2069.58	3/16/2011	3/24/2011			6.3	<0.29	<0.16				<0.29	<0.23	<0.48	<0.13	<0.36	<0.41
MW-107	16.92	2067.92	6/3/2011	6/7/2011			7.8	<0.29	<0.16				<0.29	<0.23	<0.48	<0.13	<0.36	<0.41
MW-107	20.74	2064.10	8/18/2011	8/25/2011			8.4	<0.29	<0.16				<0.29	<0.23	<0.48	<0.13	<0.36	<0.41
MW-107	22.31	2062.53	12/1/2011	12/7/2011			8.4	<0.29	<0.16				<0.29	<0.23	<0.48	<0.13	<0.36	<0.41
MW-107	20.11	2064.73	5/24/2012	6/12/2012			10	<0.29	<0.16				<0.29	<0.23	<0.48	<0.13	<0.36	<0.41
MW-107	24.20	2060.64	11/14/2012	11/27/2012			11	<0.29	<0.16				<0.29	<0.23	<0.48	<0.13	<0.36	<0.41
MW-107	22.25	2062.59	5/15/2013	6/11/2013			13	<0.29	<0.16				<0.29	<0.23	<0.48	<0.13	<0.36	<0.41
MW-107	23.60	2061.24	5/9/2014	5/22/2014	<0.5	<0.5	13.5	<0.5	<0.5	<0.5	<0.5	<0.5	<0.5	<0.5	<0.5	<0.5	<1.0	<0.5
MW-107	23	2062	5/12/2015	5/28/2015	<0.500	<0.500	13.0	<0.500	<0.500	<0.500	<0.500	<0.500	<0.500	<0.500	<0.500	<0.500	<1.00	<0.500
MW-108	20.69	2066.53	12/17/2010	12/13/2010			64	<0.29	<0.16				<0.29	<0.23	<0.48	0.65	<0.36	<0.41
MW-108	11.95	2075.27	3/16/2011	3/24/2011			44	<0.29	<0.16				<0.29	<0.23	<0.48	0.45 Jq	<0.36	<0.41

Consolidation Data Summary Table - Groundwater
Beaumont Site 1

	Water Level Data				Volatile Organics														
Sample Location	Depth to Water (feet below ground surface)	Groundwater Elevation (feet above mean sea level)	Elevation Date	Sample Date	1,4-Dioxane -ug/L	N-Nitrosodimethylamine -ng/L	Acetone -ug/L	Bromodichloromethane -ug/L	2-Butanone -ug/L	Bromobenzene -ug/L	Bromochloromethane -ug/L	Bromomethane -ug/L	Bromoform -ug/L	n-Butylbenzene -ug/L	sec-Butylbenzene -ug/L	tert-Butylbenzene -ug/L	Benzene -ug/L	Carbon Disulfide -ug/L	Chlorobenzene -ug/L
MW-108	13.24	2073.98	6/3/2011	6/9/2011	20		<5.0	<0.11	<1.2			<0.48	<0.50				<0.14	<0.36	<0.23
MW-108	18.05	2069.17	8/18/2011	8/22/2011	31		<5.0	<0.11	<1.2			<0.48	<0.50				<0.14	<0.36	<0.23
MW-108	19.37	2067.85	12/1/2011	12/7/2011	32		<5.0	<0.11	<1.2			<0.48	<0.50				<0.14	<0.36	<0.23
MW-108	16.81	2070.41	5/24/2012	6/12/2012	31		<5.0	<0.11	<1.2			<0.48	<0.50				<0.14	<0.36	<0.23
MW-108	19.77	2067.45	5/15/2013	6/13/2013	32		<5.0	<0.11	<1.2			<0.48	<0.50				<0.14	<0.36	<0.23
MW-108	21.04	2066.18	5/9/2014	5/22/2014	30.4		<10	<0.5	<5.0	<0.5	<0.5	<1.5	<2.5	<0.5	<0.5	<0.5	<0.5	<0.5	<0.5
MW-108	21	2066	5/12/2015	5/29/2015	25.8		<10.0	<0.500	<5.00	<0.500	<0.500	<1.50	<2.50	<0.500	<0.500	<0.500	<0.500	<0.500	<0.500
MW-109	14.75	2078.11	12/17/2010	12/13/2010	27		<5.0	<0.11	<1.2			<0.48	<0.50				<0.14	<0.36	<0.23
MW-109	10.35	2082.51	3/16/2011	3/24/2011	27		<5.0	<0.11	<1.2			<0.48	<0.50				<0.14	<0.36	<0.23
MW-109	11.44	2081.42	6/3/2011	6/9/2011	27		<5.0	<0.11	<1.2			<0.48	<0.50				<0.14	<0.36	<0.23
MW-109	13.36	2079.50	8/18/2011	8/22/2011	27		<5.0	<0.11	<1.2			<0.48	<0.50				<0.14	<0.36	<0.23
MW-109	13.15	2079.71	12/1/2011	12/7/2011	28		<5.0	<0.11	<1.2			<0.48	<0.50				<0.14	<0.36	<0.23
MW-109	13.02	2079.84	5/24/2012	6/12/2012	26		<5.0	<0.11	<1.2			<0.48	<0.50				<0.14	<0.36	<0.23
MW-109	14.75	2078.11	11/14/2012	11/27/2012	26		<5.0	<0.11	<1.2			<0.48	<0.50				<0.14	<0.36	<0.23
MW-109	14.39	2078.47	5/15/2013	6/11/2013	28		<5.0	<0.11	<1.2			<0.48	<0.50				<0.14	<0.36	<0.23
MW-109	15.60	2077.26	5/9/2014	5/22/2014	29.7		<10	<0.5	<5.0	<0.5	<0.5	<1.5	<2.5	<0.5	<0.5	<0.5	<0.5	<0.5	<0.5
MW-109	16	2077	5/12/2015	5/29/2015	24.3		<10.0	<0.500	<5.00	<0.500	<0.500	<1.50	<2.50	<0.500	<0.500	<0.500	<0.500	<0.500	<0.500
MW-11	NA	NA	NA	3/2/1993															
MW-11	33.26	2086.64	12/04/95	12/15/1995				<1				<5	<2						<2
MW-11	33.78	2086.12	04/18/96	4/26/1996				<0.5				<0.5	<0.5						<0.5
MW-11	35.14	2084.76	10/21/96	10/22/1996				<0.5				<0.5	<1						<0.5
MW-11	35.28	2084.62	04/14/97	4/15/1997				<0.5				<0.5	<1						<0.5
MW-11	36.72	2083.18	10/20/97	10/27/1997				<0.5				<0.5	<1						<0.5
MW-11	36.02	2083.88	04/21/98	4/23/1998				<0.5				<0.5	<0.5						<0.5
MW-11	35.31	2084.59	10/13/98	10/15/1998				<0.5				<0.5	<0.5						<0.5
MW-11	35.04	2084.86	04/05/99	4/15/1999				<0.5				<2	<2						<0.5
MW-11	36.31	2083.59	10/25/99	10/26/1999				<0.5				<2	<2						<0.5
MW-11	36.97	2082.93	05/04/00	5/8/2000				<0.5				<2	<2						<0.5
MW-11	38.48	2081.42	12/04/00	12/5/2000				<1				<1	<1						<0.5
MW-11	40.30	2079.60	10/31/01	11/5/2001				<1				<1	<1						<0.5
MW-11	41.56	2078.34	05/20/02	5/17/2002	<0.5														
MW-11	41.56	2078.34	05/20/02	5/21/2002															
MW-11	45.81	2076.80	06/18/04	6/30/2004	<1.1		<3.6	<0.33	<1.7	<0.26	<0.37	<0.90	<0.87	<0.34	<0.11	<0.23	<0.29	<0.28	<0.19
MW-11	42.28	2080.33	05/30/06	6/19/2006	<0.40		9.8 BJkq	<0.27	<4.2	<0.47	<0.68	<2.9	<0.62	<0.29	<0.21	<0.17	<0.26	<1.0	<0.36
MW-11	43.28	2079.33	5/12/2008	6/4/2008	<0.56		<5	<1	<5			<1	<1				<1	<1	<1
MW-11	44.9	2077.709	5/14/2010	6/16/2010	<0.10		<5.0	<0.11	<1.2			<0.48	<0.13				<0.14	<0.36	<0.23
MW-11	44.24	2078.37	5/21/2012	6/6/2012	<0.10		<5.0	<0.11	<1.2			<0.48	<0.50				<0.14	<0.36	<0.23
MW-11	46.39	2076.22	5/9/2014	5/23/2014	<0.50		<10	<0.5	<5.0	<0.5	<0.5	<1.5	<2.5	<0.5	<0.5	<0.5	<0.5	<0.5	<0.5

Consolidation Data Summary Table - Groundwater
Beaumont Site 1

	Water Level Data				Volatile Organics														
Sample Location	Depth to Water (feet below ground surface)	Groundwater Elevation (feet above mean sea level)	Elevation Date	Sample Date	2-Chlorotoluene -ug/L	4-Chlorotoluene -ug/L	Chloroethane -ug/L	2-Chloroethyl Vinyl Ether -ug/L	Chloromethane -ug/L	Carbon Tetrachloride -ug/L	Chloroform -ug/L	Dibromochloromethane -ug/L	1,2-Dibromo-3-Chloropropane -ug/L	Dibromomethane -ug/L	1,1-Dichloroethane -ug/L	1,2-Dichloroethane -ug/L	1,2-Dichlorobenzene -ug/L	1,3-Dichlorobenzene -ug/L	1,4-Dichlorobenzene -ug/L
MW-108	13.24	2073.98	6/3/2011	6/9/2011			<0.35		<0.36	<0.15	<0.46	<0.37			2.1	0.32 Jq	<0.20	<0.15	<0.072
MW-108	18.05	2069.17	8/18/2011	8/22/2011			<0.35		<0.36	<0.15	<0.46	<0.37			4.4	0.67	<0.20	<0.15	<0.072
MW-108	19.37	2067.85	12/1/2011	12/7/2011			<0.35		<0.36	<0.15	<0.46	<0.37			4.0	0.63	<0.20	<0.15	<0.072
MW-108	16.81	2070.41	5/24/2012	6/12/2012			<0.35		<0.36	<0.15	<0.46	<0.37			3.4	0.49 Jq	<0.20	<0.15	<0.072
MW-108	19.77	2067.45	5/15/2013	6/13/2013			<0.35		<0.36	<0.15	<0.46	<0.37			4.6	0.81	<0.20	<0.15	<0.072
MW-108	21.04	2066.18	5/9/2014	5/22/2014	<0.5	<0.5	<1.5	<2.5	<1.5	<0.5	<0.5	<0.5	<2.5	<0.5	5.02	0.880 Jq	<0.5	<0.5	<0.5
MW-108	21	2066	5/12/2015	5/29/2015	<0.500	<0.500	<1.50	<2.50	<1.50	<0.500	<0.500	<0.500	<2.50	<0.500	4.30	0.710 Jq	<0.500	<0.500	<0.500
MW-109	14.75	2078.11	12/17/2010	12/13/2010			<0.35		<0.36	<0.15	0.52	<0.37			2.7	0.58	<0.20	<0.15	<0.072
MW-109	10.35	2082.51	3/16/2011	3/24/2011			<0.35		<0.36	<0.15	0.50	<0.37			2.6	0.55	<0.20	<0.15	<0.072
MW-109	11.44	2081.42	6/3/2011	6/9/2011			<0.35		<0.36	<0.15	0.48 Jq	<0.37			2.6	0.53	<0.20	<0.15	<0.072
MW-109	13.36	2079.50	8/18/2011	8/22/2011			<0.35		<0.36	<0.15	<0.46	<0.37			2.4	0.44 Jq	<0.20	<0.15	<0.072
MW-109	13.15	2079.71	12/1/2011	12/7/2011			<0.35		<0.36	<0.15	<0.46	<0.37			2.1	0.45 Jq	<0.20	<0.15	<0.072
MW-109	13.02	2079.84	5/24/2012	6/12/2012			<0.35		<0.36	<0.15	<0.46	<0.37			2.8	0.47 Jq	<0.20	<0.15	<0.072
MW-109	14.75	2078.11	11/14/2012	11/27/2012			<0.35		<0.36	<0.15	<0.46	<0.37			3.0	0.52	<0.20	<0.15	<0.072
MW-109	14.39	2078.47	5/15/2013	6/11/2013			<0.35		<0.36	<0.15	<0.46	<0.37			3.2	0.50	<0.20	<0.15	<0.072
MW-109	15.60	2077.26	5/9/2014	5/22/2014	<0.5	<0.5	<1.5	<2.5	<1.5	<0.5	<0.5	<0.5	<2.5	<0.5	3.24	0.620 Jq	<0.5	<0.5	<0.5
MW-109	16	2077	5/12/2015	5/29/2015	<0.500	<0.500	<1.50	<2.50	<1.50	<0.500	<0.500	<0.500	<2.50	<0.500	2.09	<0.500	<0.500	<0.500	<0.500
MW-11	NA	NA	NA	3/2/1993												<1.6			
MW-11	33.26	2086.64	12/04/95	12/15/1995			<2		<2	<0.5	<1	<1			<1	<1	<3	<2	<2
MW-11	33.78	2086.12	04/18/96	4/26/1996			<0.5		<0.5	<0.5	<0.5	<0.5			<0.5	<0.5	<0.5	<0.5	<0.5
MW-11	35.14	2084.76	10/21/96	10/22/1996			<1		<1	<0.5	<0.5	<0.5			<0.5	<0.5	<0.5	<0.5	<0.5
MW-11	35.28	2084.62	04/14/97	4/15/1997			<1		<1	<0.5	<0.5	<0.5			<0.5	<0.5	<0.5	<0.5	<0.5
MW-11	36.72	2083.18	10/20/97	10/27/1997			<1		<1	<0.5	<0.5	<0.5			<0.5	<0.5	<0.5	<0.5	<0.5
MW-11	36.02	2083.88	04/21/98	4/23/1998			<0.5		<0.5	<0.5	<0.5	<0.5			<0.5	<0.5	<0.5	<0.5	<0.5
MW-11	35.31	2084.59	10/13/98	10/15/1998			<0.5		<0.5	<0.5	<0.5	<0.5			<0.5	<0.5	<0.5	<0.5	<0.5
MW-11	35.04	2084.86	04/05/99	4/15/1999			<2		<2	<0.5	<0.5	<0.5			<0.5	<0.5	<1	<1	<1
MW-11	36.31	2083.59	10/25/99	10/26/1999			<2		<2	<0.5	<0.5	<0.5			<0.5	<0.5	<1	<1	<1
MW-11	36.97	2082.93	05/04/00	5/8/2000			<2		<2	<0.5	<0.5	<0.5			<0.5	<0.5	<1	<1	<1
MW-11	38.48	2081.42	12/04/00	12/5/2000			<1		<1	<0.5	<1	<1			<0.5	<0.5	<0.5	<0.5	<0.5
MW-11	40.30	2079.60	10/31/01	11/5/2001			<1		<1	<0.5	<1	<1			<0.5	<0.5	<0.5	<0.5	<0.5
MW-11	41.56	2078.34	05/20/02	5/17/2002															
MW-11	41.56	2078.34	05/20/02	5/21/2002						<0.5	<1				<1	<0.5			
MW-11	45.81	2076.80	06/18/04	6/30/2004	<0.67	<0.16	<0.46		<0.43	<0.40	<0.45	<0.29	<2.6	<0.46	<0.40	<0.35	<0.29	<0.27	<0.28
MW-11	42.28	2080.33	05/30/06	6/19/2006	<0.24	<0.30	<0.52		<1.8	<0.42	<0.22	<0.45	<2.5	<0.42	<0.53	<0.22	<0.24	<0.38	<0.30
MW-11	43.28	2079.33	5/12/2008	6/4/2008			<1		<1	<1	<1	<1			<1	<1			
MW-11	44.9	2077.709	5/14/2010	6/16/2010			<0.35		<0.36	<0.15	<0.17	<0.37			<0.098	<0.21	<0.20	<0.15	<0.072
MW-11	44.24	2078.37	5/21/2012	6/6/2012			<0.35		<0.36	<0.15	<0.46	<0.37			<0.098	<0.21	<0.20	<0.15	<0.072
MW-11	46.39	2076.22	5/9/2014	5/23/2014	<0.5	<0.5	<1.5	<2.5	<1.5	<0.5	<0.5	<0.5	<2.5	<0.5	<0.5	<0.5	<0.5	<0.5	<0.5

Consolidation Data Summary Table - Groundwater
Beaumont Site 1

	Water Level Data			Volatile Organics																
Sample Location	Depth to Water (feet below ground surface)	Groundwater Elevation (feet above mean sea level)	Elevation Date	Sample Date	1,1-Dichloroethene -ug/L	cis-1,2-Dichloroethene -ug/L	trans-1,2-Dichloroethene -ug/L	1,1-Dichloropropene -ug/L	cis-1,3-Dichloropropene -ug/L	trans-1,3-Dichloropropene -ug/L	1,2-Dichloropropane -ug/L	1,3-Dichloropropane -ug/L	2,2-Dichloropropane -ug/L	1,2-Dibromoethane -ug/L	Dichlorodifluoromethane -ug/L	Ethylbenzene -ug/L	Ethene -ug/L	Ethane -ug/L	Hexachlorobutadiene -ug/L
MW-108	13.24	2073.98	6/3/2011	6/9/2011	36	2.9	1.3		<0.30	<0.24	<0.19					<0.26			
MW-108	18.05	2069.17	8/18/2011	8/22/2011	74	0.74	0.15 Jq		<0.30	<0.24	<0.19					<0.26			
MW-108	19.37	2067.85	12/1/2011	12/7/2011	66	0.73	0.17 Jq		<0.30	<0.24	<0.19					<0.26			
MW-108	16.81	2070.41	5/24/2012	6/12/2012	58	2.1	1.8		<0.30	<0.24	<0.19					<0.26			
MW-108	19.77	2067.45	5/15/2013	6/13/2013	71	0.80	<0.10		<0.30	<0.24	<0.19					<0.26			
MW-108	21.04	2066.18	5/9/2014	5/22/2014	74.1	1.14	<0.5	<0.5	<0.5	<0.5	<0.5	<0.5	<0.5	<0.5	<1.5	<0.5			<1.5
MW-108	21	2066	5/12/2015	5/29/2015	64.7	1.19	<0.500	<0.500	<0.500	<0.500	<0.500	<0.500	<0.500	<0.500	<1.50	<0.500			<1.50
MW-109	14.75	2078.11	12/17/2010	12/13/2010	66	2.8	0.21 Jq		<0.30	<0.24	<0.19					<0.26			
MW-109	10.35	2082.51	3/16/2011	3/24/2011	56	3.0	0.22 Jq		<0.30	<0.24	<0.19					<0.26			
MW-109	11.44	2081.42	6/3/2011	6/9/2011	55	2.8	0.22 Jq		<0.30	<0.24	<0.19					<0.26			
MW-109	13.36	2079.50	8/18/2011	8/22/2011	45	3.1	0.20 Jq		<0.30	<0.24	<0.19					<0.26			
MW-109	13.15	2079.71	12/1/2011	12/7/2011	40	2.4	0.17 Jq		<0.30	<0.24	<0.19					<0.26			
MW-109	13.02	2079.84	5/24/2012	6/12/2012	49	2.2	0.22 Jq		<0.30	<0.24	<0.19					<0.26	<0.014	<0.0090	
MW-109	14.75	2078.11	11/14/2012	11/27/2012	55	2.7	0.18 Jq		<0.30	<0.24	<0.19					<0.26	<0.014	<0.0090	
MW-109	14.39	2078.47	5/15/2013	6/11/2013	56	3.1	0.22 Jq		<0.30	<0.24	<0.19					<0.26	<0.014	<0.0090	
MW-109	15.60	2077.26	5/9/2014	5/22/2014	58.2	7.73	0.590 Jq	<0.5	<0.5	<0.5	<0.5	<0.5	<0.5	<0.5	<1.5	<0.5			<1.5
MW-109	16	2077	5/12/2015	5/29/2015	39.7	4.16	<0.500	<0.500	<0.500	<0.500	<0.500	<0.500	<0.500	<0.500	<1.50	<0.500			<1.50
MW-11	NA	NA	NA	3/2/1993	<3														
MW-11	33.26	2086.64	12/04/95	12/15/1995	<2	<1	<1		<0.5	<2	<1				<5				
MW-11	33.78	2086.12	04/18/96	4/26/1996	<0.5	<0.5	<0.5		<0.5	<0.5	<0.5								
MW-11	35.14	2084.76	10/21/96	10/22/1996	<0.5		<0.5		<0.5	<0.5	<0.5				<0.5				
MW-11	35.28	2084.62	04/14/97	4/15/1997	<0.5		<0.5		<0.5	<0.5	<0.5				<0.5				
MW-11	36.72	2083.18	10/20/97	10/27/1997	0.8		<0.5		<0.5	<0.5	<0.5				<0.5				
MW-11	36.02	2083.88	04/21/98	4/23/1998	<0.5		<0.5		<0.5	<0.5	<0.5				<0.5				
MW-11	35.31	2084.59	10/13/98	10/15/1998	<0.5		<0.5		<0.5	<0.5	<0.5				<0.5				
MW-11	35.04	2084.86	04/05/99	4/15/1999	<2	<0.5	<0.5		<0.5	<0.5	<0.5				<2				
MW-11	36.31	2083.59	10/25/99	10/26/1999	<2	<0.5	<0.5		<0.5	<0.5	<0.5				<2				
MW-11	36.97	2082.93	05/04/00	5/8/2000	<2	<0.5	<0.5		<0.5	<0.5	<0.5				<2				
MW-11	38.48	2081.42	12/04/00	12/5/2000	<0.5	<0.5	<0.5		<0.5	<0.5	<0.5				<1				
MW-11	40.30	2079.60	10/31/01	11/5/2001	<0.5	<0.5	<0.5		<0.5	<0.5	<0.5				<1				
MW-11	41.56	2078.34	05/20/02	5/17/2002															
MW-11	41.56	2078.34	05/20/02	5/21/2002	<1	<1	<1												
MW-11	45.81	2076.80	06/18/04	6/30/2004	<0.32	<0.56	<0.60	<0.55	<0.44	<0.30	<0.40	<0.35	<0.39	<0.51	<0.47	<0.19			
MW-11	42.28	2080.33	05/30/06	6/19/2006	<0.31	<0.35	<0.29	<0.21	<0.45	<0.31	<0.28	<0.30	<0.40	<0.81	<0.27	<0.17			
MW-11	43.28	2079.33	5/12/2008	6/4/2008	<1	<1	<1		<1	<1	<1					<1			
MW-11	44.9	2077.709	5/14/2010	6/16/2010	<0.12	<0.18	<0.10		<0.30	<0.24	<0.19					<0.26	<0.02	<0.01	
MW-11	44.24	2078.37	5/21/2012	6/6/2012	<0.12	<0.18	<0.10		<0.30	<0.24	<0.19					<0.26			
MW-11	46.39	2076.22	5/9/2014	5/23/2014	<0.5	<0.5	<0.5	<0.5	<0.5	<0.5	<0.5	<0.5	<0.5	<0.5	<1.5	<0.5			<1.5

Consolidation Data Summary Table - Groundwater
Beaumont Site 1

	Water Level Data				Volatile Organics														
Sample Location	Depth to Water (feet below ground surface)	Groundwater Elevation (feet above mean sea level)	Elevation Date	Sample Date	2-Hexanone -ug/L	p-Isopropyltoluene -ug/L	Isopropylbenzene -ug/L	Methane -ug/L	Iodomethane (Methyl Iodide) -ug/L	4-Methyl-2-Pentanone -ug/L	Methyl tert-butyl ether (MTBE) -ug/L	Methylene Chloride -ug/L	Naphthalene -ug/L	n-Propylbenzene -ug/L	Styrene -ug/L	Toluene -ug/L	1,1,1,2-Tetrachloroethane -ug/L	1,1,1-Trichloroethane -ug/L	1,1,2-Trichloroethane -ug/L
MW-108	13.24	2073.98	6/3/2011	6/9/2011	<1.2					<0.95	<0.43	<0.15			<0.22	<0.22		<0.12	<0.31
MW-108	18.05	2069.17	8/18/2011	8/22/2011	<1.2					<0.95	<0.43	<0.15			<0.22	<0.22		<0.12	<0.31
MW-108	19.37	2067.85	12/1/2011	12/7/2011	<1.2					<0.95	<0.43	0.17 BJkq			<0.22	<0.22		<0.12	<0.31
MW-108	16.81	2070.41	5/24/2012	6/12/2012	<1.2					<0.95	<0.43	<0.15			<0.22	<0.22		<0.12	<0.31
MW-108	19.77	2067.45	5/15/2013	6/13/2013	<1.2					<0.95	<0.43	<0.15			<0.22	<0.22		<0.12	<0.31
MW-108	21.04	2066.18	5/9/2014	5/22/2014	<2.5	<0.5	<0.5		<0.5	<2.5	<0.5	<2.0	<0.5	<0.5	<0.5	<0.5	<0.5	<0.5	<0.5
MW-108	21	2066	5/12/2015	5/29/2015	<2.50	<0.500	<0.500		<0.500	<2.50	<0.500	<2.00	<0.500	<0.500	<0.500	<0.500	<0.500	<0.500	<0.500
MW-109	14.75	2078.11	12/17/2010	12/13/2010	<1.2					<0.95	<0.43	<0.15			<0.22	<0.22		<0.12	<0.31
MW-109	10.35	2082.51	3/16/2011	3/24/2011	<1.2					<0.95	<0.43	<0.15			<0.22	<0.22		<0.12	<0.31
MW-109	11.44	2081.42	6/3/2011	6/9/2011	<1.2					<0.95	<0.43	<0.15			<0.22	<0.22		<0.12	<0.31
MW-109	13.36	2079.50	8/18/2011	8/22/2011	<1.2					<0.95	<0.43	<0.15			<0.22	<0.22		<0.12	<0.31
MW-109	13.15	2079.71	12/1/2011	12/7/2011	<1.2					<0.95	<0.43	<0.15			<0.22	<0.22		<0.12	<0.31
MW-109	13.02	2079.84	5/24/2012	6/12/2012	<1.2			4.4		<0.95	<0.43	<0.15			<0.22	<0.22		<0.12	<0.31
MW-109	14.75	2078.11	11/14/2012	11/27/2012	<1.2			4.4		<0.95	<0.43	<0.15			<0.22	<0.22		<0.12	<0.31
MW-109	14.39	2078.47	5/15/2013	6/11/2013	<1.2			9.1		<0.95	<0.43	<0.15			<0.22	<0.22		<0.12	<0.31
MW-109	15.60	2077.26	5/9/2014	5/22/2014	<2.5	<0.5	<0.5		<0.5	<2.5	<0.5	<2.0	<0.5	<0.5	<0.5	<0.5	<0.5	<0.5	<0.5
MW-109	16	2077	5/12/2015	5/29/2015	<2.50	<0.500	<0.500		<0.500	<2.50	<0.500	<2.00	<0.500	<0.500	<0.500	<0.500	<0.500	<0.500	<0.500
MW-11	NA	NA	NA	3/2/1993														<1	
MW-11	33.26	2086.64	12/04/95	12/15/1995								<2						<1	<0.5
MW-11	33.78	2086.12	04/18/96	4/26/1996								<2						<0.5	<0.5
MW-11	35.14	2084.76	10/21/96	10/22/1996								<2						<0.5	<0.5
MW-11	35.28	2084.62	04/14/97	4/15/1997								<2						<0.5	<0.5
MW-11	36.72	2083.18	10/20/97	10/27/1997								<2						<0.5	<0.5
MW-11	36.02	2083.88	04/21/98	4/23/1998								<0.5						<0.5	<0.5
MW-11	35.31	2084.59	10/13/98	10/15/1998								<0.5						<0.5	<0.5
MW-11	35.04	2084.86	04/05/99	4/15/1999								<2						<1	<0.5
MW-11	36.31	2083.59	10/25/99	10/26/1999								<2						<1	<0.5
MW-11	36.97	2082.93	05/04/00	5/8/2000								<2						<1	<0.5
MW-11	38.48	2081.42	12/04/00	12/5/2000								<2						<0.5	<0.5
MW-11	40.30	2079.60	10/31/01	11/5/2001								<2						<0.5	<0.5
MW-11	41.56	2078.34	05/20/02	5/17/2002															
MW-11	41.56	2078.34	05/20/02	5/21/2002								<0.5				<1		<1	<1
MW-11	45.81	2076.80	06/18/04	6/30/2004	<2.5	<0.17	<0.17			<2.6	<0.28	<1.7	<0.56	<0.24	<0.14	<0.35	<0.45	<0.46	<0.42
MW-11	42.28	2080.33	05/30/06	6/19/2006	<1.9	<0.21	<0.24			<2.4	<0.29	3.1 BJakq	<0.95	<0.30	<0.29	<0.35	<0.37	<0.32	<0.54
MW-11	43.28	2079.33	5/12/2008	6/4/2008	<5					<5	<1	<1			<1	<1		<1	<1
MW-11	44.9	2077.709	5/14/2010	6/16/2010	<1.2			0.03 Jq		<0.95	<0.29	<0.15			<0.22	<0.22		<0.12	<0.31
MW-11	44.24	2078.37	5/21/2012	6/6/2012	<1.2					<0.95	<0.43	<0.15			<0.22	<0.22		<0.12	<0.31
MW-11	46.39	2076.22	5/9/2014	5/23/2014	<2.5	<0.5	<0.5		<0.5	<2.5	<0.5	<2.0	<0.5	<0.5	<0.5	<0.5	<0.5	<0.5	<0.5

Consolidation Data Summary Table - Groundwater
Beaumont Site 1

	Water Level Data				Volatile Organics													
Sample Location	Depth to Water (feet below ground surface)	Groundwater Elevation (feet above mean sea level)	Elevation Date	Sample Date	1,2,3-Trichlorobenzene -ug/L	1,2,4-Trichlorobenzene -ug/L	Trichloroethene -ug/L	1,2,3-Trichloropropane -ug/L	Trichlorofluoromethane -ug/L	1,1,2-Trichloro-1,2,2-Trifluoroethane -ug/L	1,2,4-Trimethylbenzene -ug/L	1,3,5-Trimethylbenzene -ug/L	1,1,2,2-Tetrachloroethane -ug/L	Tetrachloroethene (PCE) -ug/L	Vinyl Acetate -ug/L	Vinyl Chloride -ug/L	m,p-Xylenes -ug/L	o-Xylene -ug/L
MW-108	13.24	2073.98	6/3/2011	6/9/2011			28	<0.29	<0.16				<0.29	<0.23	<0.48	0.25 Jq	<0.36	<0.41
MW-108	18.05	2069.17	8/18/2011	8/22/2011			56	<0.29	<0.16				<0.29	<0.23	<0.48	0.53	<0.36	<0.41
MW-108	19.37	2067.85	12/1/2011	12/7/2011			59	<0.29	<0.16				<0.29	<0.23	<0.48	0.46 Jq	<0.36	<0.41
MW-108	16.81	2070.41	5/24/2012	6/12/2012			49	<0.29	<0.16				<0.29	<0.23	<0.48	0.48 Jq	<0.36	<0.41
MW-108	19.77	2067.45	5/15/2013	6/13/2013			57	<0.29	<0.16				<0.29	<0.23	<0.48	0.54	<0.36	<0.41
MW-108	21.04	2066.18	5/9/2014	5/22/2014	<0.5	<0.5	55.8	<0.5	<0.5	<0.5	<0.5	<0.5	<0.5	<0.5	<0.5	0.850 Jq	<1.0	<0.5
MW-108	21	2066	5/12/2015	5/29/2015	<0.500	<0.500	47.1	<0.500	<0.500	<0.500	<0.500	<0.500	<0.500	<0.500	<0.500	0.650 Jq	<1.00	<0.500
MW-109	14.75	2078.11	12/17/2010	12/13/2010			64	<0.29	<0.16				<0.29	<0.23	<0.48	0.34 Jq	<0.36	<0.41
MW-109	10.35	2082.51	3/16/2011	3/24/2011			60	<0.29	<0.16				<0.29	<0.23	<0.48	0.32 Jq	<0.36	<0.41
MW-109	11.44	2081.42	6/3/2011	6/9/2011			61	<0.29	<0.16				<0.29	<0.23	<0.48	0.24 Jq	<0.36	<0.41
MW-109	13.36	2079.50	8/18/2011	8/22/2011			54	<0.29	<0.16				<0.29	<0.23	<0.48	0.23 Jq	<0.36	<0.41
MW-109	13.15	2079.71	12/1/2011	12/7/2011			54	<0.29	<0.16				<0.29	<0.23	<0.48	0.23 Jq	<0.36	<0.41
MW-109	13.02	2079.84	5/24/2012	6/12/2012			56	<0.29	<0.16				<0.29	<0.23	<0.48	0.60	<0.36	<0.41
MW-109	14.75	2078.11	11/14/2012	11/27/2012			64	<0.29	<0.16				<0.29	<0.23	<0.48	0.78	<0.36	<0.41
MW-109	14.39	2078.47	5/15/2013	6/11/2013			59	<0.29	<0.16				<0.29	<0.23	<0.48	0.72	<0.36	<0.41
MW-109	15.60	2077.26	5/9/2014	5/22/2014	<0.5	<0.5	50.7	<0.5	<0.5	<0.5	<0.5	<0.5	<0.5	<0.5	<0.5	0.810 Jq	<1.0	<0.5
MW-109	16	2077	5/12/2015	5/29/2015	<0.500	<0.500	45.3	<0.500	<0.500	<0.500	<0.500	<0.500	<0.500	<0.500	<0.500	<0.500	<1.00	<0.500
MW-11	NA	NA	NA	3/2/1993			<2							<3				
MW-11	33.26	2086.64	12/04/95	12/15/1995			<2		<5				<1	<2		<1		
MW-11	33.78	2086.12	04/18/96	4/26/1996			<0.5		<0.5	<0.5			<0.5	<0.5		<0.5		
MW-11	35.14	2084.76	10/21/96	10/22/1996			<0.5		<0.5				<0.5	<0.5		<0.5		
MW-11	35.28	2084.62	04/14/97	4/15/1997			<0.5		<0.5				<0.5	<0.5		<0.5		
MW-11	36.72	2083.18	10/20/97	10/27/1997			1.4		<0.5				<0.5	<0.5		<0.5		
MW-11	36.02	2083.88	04/21/98	4/23/1998			<0.5		<0.5				<0.5	<0.5		<0.5		
MW-11	35.31	2084.59	10/13/98	10/15/1998			<0.5		<0.5				<0.5	<0.5		<0.5		
MW-11	35.04	2084.86	04/05/99	4/15/1999			3.5		<2				<0.5	<0.5		<0.5		
MW-11	36.31	2083.59	10/25/99	10/26/1999			0.9		<2				<0.5	0.7		<0.5		
MW-11	36.97	2082.93	05/04/00	5/8/2000			<0.5		<2	<5			<0.5	<0.5		<0.5		
MW-11	38.48	2081.42	12/04/00	12/5/2000			<0.5		<1	<2			<0.5	<0.5		<0.5		
MW-11	40.30	2079.60	10/31/01	11/5/2001			<0.5		<1	<2			<0.5	<0.5		<0.5		
MW-11	41.56	2078.34	05/20/02	5/17/2002														
MW-11	41.56	2078.34	05/20/02	5/21/2002			<1				<1			<1		<1		<0.5
MW-11	45.81	2076.80	06/18/04	6/30/2004	<0.40	<0.28	<0.48	<0.81	<0.27	<0.70	<0.22	<0.11	<0.19	<0.20	<3.6	<0.35	<0.17	<0.16
MW-11	42.28	2080.33	05/30/06	6/19/2006	<0.39	<0.35	<0.30	<2.3	<0.36	<0.54	<0.26	<0.19	<0.37	<0.29	<3.2	<0.33	<0.38	<0.21
MW-11	43.28	2079.33	5/12/2008	6/4/2008			<1						<1	<1		<1	<2	<1
MW-11	44.9	2077.709	5/14/2010	6/16/2010			<0.17	<0.29	<0.16				<0.29	<0.17	<0.48	<0.13	<0.36	<0.41
MW-11	44.24	2078.37	5/21/2012	6/6/2012			<0.25	<0.29	<0.16				<0.29	<0.23	<0.48	<0.13	<0.36	<0.41
MW-11	46.39	2076.22	5/9/2014	5/23/2014	<0.5	<0.5	<0.5	<0.5	<0.5	<0.5	<0.5	<0.5	<0.5	<0.5	<0.5	<0.5	<1.0	<0.5

Consolidation Data Summary Table - Groundwater
Beaumont Site 1

	Water Level Data				Volatile Organics														
Sample Location	Depth to Water (feet below ground surface)	Groundwater Elevation (feet above mean sea level)	Elevation Date	Sample Date	1,4-Dioxane -ug/L	N-Nitrosodimethylamine -ng/L	Acetone -ug/L	Bromodichloromethane -ug/L	2-Butanone -ug/L	Bromobenzene -ug/L	Bromochloromethane -ug/L	Bromomethane -ug/L	Bromoform -ug/L	n-Butylbenzene -ug/L	sec-Butylbenzene -ug/L	tert-Butylbenzene -ug/L	Benzene -ug/L	Carbon Disulfide -ug/L	Chlorobenzene -ug/L
MW-110	93.83	2094.71	5/24/2012	2/27/2012	0.24 Ba		<5.0	<0.11	<1.2			<0.48	<0.50				<0.14	<0.36	<0.23
MW-110	93.83	2094.71	5/24/2012	6/25/2012	<0.10		<5.0	<0.11	<1.2			<0.48	<0.50				<0.14	<0.36	<0.23
MW-110	97.34	2091.20	11/14/2012	8/22/2012	<0.10		<5.0	<0.11	<1.2			<0.48	<0.50				<0.14	<0.36	<0.23
MW-110	97.34	2091.20	11/14/2012	11/19/2012	<0.10		<5.0	<0.11	<1.2			<0.48	<0.50				<0.14	<0.36	<0.23
MW-110	100.41	2088.13	5/16/2013	6/6/2013	<0.10		<5.0	<0.11	<1.2			<0.48	<0.50				<0.14	<0.36	<0.23
MW-110	105.46	2083.08	5/7/2014	5/29/2014	<0.5		<10	<0.5	<5.0	<0.5	<0.5	<1.5	<2.5	<0.5	<0.5	<0.5	<0.5	<0.5	<0.5
MW-110	110	2079	5/14/2015	6/3/2015	<0.250		<10.0	<0.500	<5.00	<0.500	<0.500	<1.50	<2.50	<0.500	<0.500	<0.500	<0.500	<0.500	<0.500
MW-110	111.58	2076.96	11/2/2015	11/6/2015	<0.250		<10.0	<0.500	<5.00	<0.500	<0.500	<1.50	<2.50	<0.500	<0.500	<0.500	<0.500	<0.500	<0.500
MW-111A	-	-	-	2/28/2012	3800		<5.0	<0.11	<1.2			<0.48	<0.50				6.3	<0.36	<0.23
MW-111A	-	-	-	6/21/2012	2900		<5.0	<0.11	<1.2			<0.48	<0.50				1.2	<0.36	<0.23
MW-111A	-	-	-	8/21/2012	2800 Je		<5.0	<0.11	<1.2			<0.48	<0.50				1.4	<0.36	<0.23
MW-111A	-	-	-	11/20/2012	1900		<5.0	<0.11	<1.2			<0.48	<0.50				1.3	<0.36	<0.23
MW-111A	-	-	-	6/14/2013	2500 Je		<5.0	<0.11	<1.2			<0.48	<0.50				1.8	<0.36	<0.23
MW-111A	-	-	-	6/6/2014	1320		<10	<0.5	<5.0	<0.5	<0.5	<1.5	<2.5	<0.5	<0.5	<0.5	<0.5	<0.5	<0.5
MW-111A	#N/A	#N/A	#N/A	6/5/2015	957		<10.0	<0.500	<5.00	<0.500	<0.500	<1.50	<2.50	<0.500	<0.500	<0.500	3.27	<0.500	<0.500
MW-111B	-	-	-	2/28/2012	6100		<5.0	<0.11	<1.2			<0.48	<0.50				4.5	<0.36	<0.23
MW-111B	-	-	-	6/21/2012	7000		<5.0	<0.11	<1.2			<0.48	<0.50				3.9	<0.36	<0.23
MW-111B	-	-	-	8/21/2012	7300 Je		<5.0	<0.11	<1.2			<0.48	<0.50				5.3	<0.36	<0.23
MW-111B	-	-	-	11/20/2012	5800		<5.0	<0.11	<1.2			<0.48	<0.50				5.6	<0.36	0.24 Jq
MW-111B	-	-	-	6/14/2013	6100		<5.0	<0.11	<1.2			<0.48	<0.50				6.7	<0.36	0.34 Jq
MW-111B	-	-	-	6/6/2014	3920		<100	63.7	<50.0	<5.0	<5.0	<15.0	<25.0	<5.0	<5.0	<5.0	7.70 Jq	<5.0	<5.0
MW-111B	#N/A	#N/A	#N/A	6/5/2015	3220		<100	<5.00	<50.0	<5.00	<5.00	<15.0	<25.0	<5.00	<5.00	<5.00	8.80 Jq	<5.00	<5.00
MW-111C	-	-	-	2/28/2012	6400		<5.0	<0.11	<1.2			<0.48	<0.50				3.9	<0.36	<0.23
MW-111C	-	-	-	6/21/2012	7300		<5.0	<0.11	<1.2			<0.48	<0.50				4.1	<0.36	<0.23
MW-111C	-	-	-	8/31/2012	6800		<5.0	<0.11	<1.2			<0.48	<0.50				5.4	<0.36	<0.23
MW-111D	-	-	-	2/28/2012	6300		<5.0	<0.11	<1.2			<0.48	<0.50				3.5	<0.36	<0.23
MW-111D	-	-	-	6/21/2012	8400		<5.0	<0.11	<1.2			<0.48	<0.50				3.6	<0.36	<0.23
MW-111D	-	-	-	8/21/2012	6600 Je		<5.0	<0.11	<1.2			<0.48	<0.50				5.6	<0.36	<0.23
MW-111D	-	-	-	11/20/2012	7900		<5.0	<0.11	<1.2			<0.48	<0.50				6.1	<0.36	<0.23
MW-111D	-	-	-	6/14/2013	2000		<5.0	<0.11	<1.2			<0.48	<0.50				4.1	<0.36	<0.23
MW-111D	-	-	-	6/6/2014	812		<100	<5.0	<50.0	<5.0	<5.0	<15.0	<25.0	<5.0	<5.0	<5.0	<5.0	<5.0	<5.0
MW-111D	#N/A	#N/A	#N/A	6/5/2015	988		<100	<5.00	<50.0	<5.00	<5.00	<15.0	<25.0	<5.00	<5.00	<5.00	6.00 Jq	<5.00	<5.00
MW-111E	-	-	-	2/28/2012	4800		<5.0	<0.11	<1.2			<0.48	<0.50				2.4	<0.36	<0.23
MW-111E	-	-	-	6/21/2012	4900		<5.0	<0.11	<1.2			<0.48	<0.50				5.7	<0.36	<0.23
MW-111E	-	-	-	8/21/2012	6100 Je		<5.0	0.16 Jq	<1.2			<0.48	<0.50				7.1	<0.36	<0.23
MW-111E	-	-	-	11/20/2012	4800		<5.0	0.14 Jq	<1.2			<0.48	<0.50				7.8	<0.36	<0.23
MW-111E	-	-	-	6/14/2013	3400 Je		<5.0	0.19 Jbq	<1.2			<0.48	<0.50				10 Jb	<0.36	<0.23
MW-111E	-	-	-	6/6/2014	4450		<1000	<50.0	<500.0	<50.0	<50.0	<150.0	<250.0	<50.0	<50.0	<50.0	<50.0	<50.0	<50.0

Consolidation Data Summary Table - Groundwater
Beaumont Site 1

	Water Level Data				Volatile Organics														
Sample Location	Depth to Water (feet below ground surface)	Groundwater Elevation (feet above mean sea level)	Elevation Date	Sample Date	2-Chlorotoluene -ug/L	4-Chlorotoluene -ug/L	Chloroethane -ug/L	2-Chloroethyl Vinyl Ether -ug/L	Chloromethane -ug/L	Carbon Tetrachloride -ug/L	Chloroform -ug/L	Dibromochloromethane -ug/L	1,2-Dibromo-3-Chloropropane -ug/L	Dibromomethane -ug/L	1,1-Dichloroethane -ug/L	1,2-Dichloroethane -ug/L	1,2-Dichlorobenzene -ug/L	1,3-Dichlorobenzene -ug/L	1,4-Dichlorobenzene -ug/L
MW-110	93.83	2094.71	5/24/2012	2/27/2012			<0.35		<0.36	<0.15	<0.46	<0.37			<0.098	<0.21	<0.20	<0.15	<0.072
MW-110	93.83	2094.71	5/24/2012	6/25/2012			<0.35		<0.36	<0.15	<0.46	<0.37			<0.098	<0.21	<0.20	<0.15	<0.072
MW-110	97.34	2091.20	11/14/2012	8/22/2012			<0.35		<0.36	<0.15	<0.46	<0.37			<0.098	<0.21	<0.20	<0.15	<0.072
MW-110	97.34	2091.20	11/14/2012	11/19/2012			<0.35		<0.36	<0.15	<0.46	<0.37			<0.098	<0.21	<0.20	<0.15	<0.072
MW-110	100.41	2088.13	5/16/2013	6/6/2013			<0.35		<0.36	<0.15	<0.46	<0.37			<0.098	<0.21	<0.20	<0.15	<0.072
MW-110	105.46	2083.08	5/7/2014	5/29/2014	<0.5	<0.5	<1.5	<2.5	<1.5	<0.5	<0.5	<0.5	<2.5	<0.5	<0.5	<0.5	<0.5	<0.5	<0.5
MW-110	110	2079	5/14/2015	6/3/2015	<0.500	<0.500	<1.50	<2.50	<1.50	<0.500	<0.500	<0.500	<2.50	<0.500	<0.500	<0.500	<0.500	<0.500	<0.500
MW-110	111.58	2076.96	11/2/2015	11/6/2015	<0.500	<0.500	<1.50	<2.50	<1.50	<0.500	<0.500	<0.500	<2.50	<0.500	<0.500	<0.500	<0.500	<0.500	<0.500
MW-111A	-	-	-	2/28/2012			<0.35		<0.36	8.7	47	<0.37			170	470	<0.20	<0.15	<0.072
MW-111A	-	-	-	6/21/2012			<0.35		<0.36	<0.15	4.0	<0.37			32	100	<0.20	<0.15	<0.072
MW-111A	-	-	-	8/21/2012			<0.35		<0.36	<0.15	5.6	<0.37			48	130	<0.20	<0.15	<0.072
MW-111A	-	-	-	11/20/2012			<0.35		<0.36	<0.15	5.5	<0.37			<0.098	130	<0.20	<0.15	<0.072
MW-111A	-	-	-	6/14/2013			<0.35		<0.36	<0.15	9.6	<0.37			71	220	<0.20	<0.15	<0.072
MW-111A	-	-	-	6/6/2014	<0.5	<0.5	<1.5	<2.5	<1.5	<0.5	<0.5	<0.5	<2.5	<0.5	3.53	100	<0.5	<0.5	<0.5
MW-111A	#N/A	#N/A	#N/A	6/5/2015	<0.500	<0.500	<1.50	<2.50	<1.50	<0.500	20.9	<0.500	<2.50	<0.500	140	283	<0.500	<0.500	<0.500
MW-111B	-	-	-	2/28/2012			<0.35		<0.36	4.6	29	<0.37			140	390	<0.20	<0.15	<0.072
MW-111B	-	-	-	6/21/2012			<0.35		<0.36	1.7	26	<0.37			170	440	<0.20	<0.15	<0.072
MW-111B	-	-	-	8/21/2012			<0.35		<0.36	1.6	35	<0.37			230	550	<0.20	<0.15	<0.072
MW-111B	-	-	-	11/20/2012			<0.35		<0.36	0.71	39	<0.37			240	590	<0.20	<0.15	<0.072
MW-111B	-	-	-	6/14/2013			<0.35		<0.36	<0.15	49	<0.37			340	860	<0.20	<0.15	<0.072
MW-111B	-	-	-	6/6/2014	<5.0	<5.0	<15.0	<25.0	<15.0	<5.0	56.5	<5.0	<25.0	<5.0	367	793	<5.0	<5.0	<5.0
MW-111B	#N/A	#N/A	#N/A	6/5/2015	<5.00	<5.00	<15.0	<25.0	<15.0	<5.00	67.0	<5.00	<25.0	<5.00	417	866	<5.00	<5.00	<5.00
MW-111C	-	-	-	2/28/2012			<0.35		<0.36	3.7	25	<0.37			120	370	<0.20	<0.15	<0.072
MW-111C	-	-	-	6/21/2012			<0.35		<0.36	3.9	28	<0.37			170	440	<0.20	<0.15	<0.072
MW-111C	-	-	-	8/31/2012			<0.35		<0.36	5.6	38	<0.37			240	600	<0.20	<0.15	<0.072
MW-111D	-	-	-	2/28/2012			<0.35		<0.36	2.0	22	<0.37			140	400	<0.20	<0.15	<0.072
MW-111D	-	-	-	6/21/2012			<0.35		<0.36	3.5	25	<0.37			150	430	<0.20	<0.15	<0.072
MW-111D	-	-	-	8/21/2012			<0.35		<0.36	5.4	39	<0.37			230	560	<0.20	<0.15	<0.072
MW-111D	-	-	-	11/20/2012			<0.35		<0.36	5.8	44	<0.37			310	680	<0.20	<0.15	<0.072
MW-111D	-	-	-	6/14/2013			<0.35		<0.36	2.1	32	<0.37			200	480	<0.20	<0.15	<0.072
MW-111D	-	-	-	6/6/2014	<5.0	<5.0	<15.0	<25.0	<15.0	<5.0	19.8	<5.0	<25.0	<5.0	98.9	241	<5.0	<5.0	<5.0
MW-111D	#N/A	#N/A	#N/A	6/5/2015	<5.00	<5.00	<15.0	<25.0	<15.0	<5.00	50.9	<5.00	<25.0	<5.00	257	508	<5.00	<5.00	<5.00
MW-111E	-	-	-	2/28/2012			<0.35		<0.36	<0.15	7.0	<0.37			45	170	<0.20	<0.15	<0.072
MW-111E	-	-	-	6/21/2012			<0.35		<0.36	7.8	45	<0.37			270	560	<0.20	<0.15	<0.072
MW-111E	-	-	-	8/21/2012			<0.35		<0.36	8.8	53	<0.37			330	670	<0.20	<0.15	<0.072
MW-111E	-	-	-	11/20/2012			<0.35		<0.36	11	60	<0.37			430	840	<0.20	<0.15	<0.072
MW-111E	-	-	-	6/14/2013			<0.35		<0.36	16 Jb	82 Jb	<0.37			490	1000	<0.20	0.18 Jbq	<0.072
MW-111E	-	-	-	6/6/2014	<50.0	<50.0	<150.0	<250.0	<150.0	<50.0	89.0 Jq	<50.0	<250.0	<50.0	552	1110	<50.0	<50.0	<50.0

Consolidation Data Summary Table - Groundwater
Beaumont Site 1

	Water Level Data			Volatile Organics																
Sample Location	Depth to Water (feet below ground surface)	Groundwater Elevation (feet above mean sea level)	Elevation Date	Sample Date	1,1-Dichloroethene -ug/L	cis-1,2-Dichloroethene -ug/L	trans-1,2-Dichloroethene -ug/L	1,1-Dichloropropene -ug/L	cis-1,3-Dichloropropene -ug/L	trans-1,3-Dichloropropene -ug/L	1,2-Dichloropropane -ug/L	1,3-Dichloropropane -ug/L	2,2-Dichloropropane -ug/L	1,2-Dibromoethane -ug/L	Dichlorodifluoromethane -ug/L	Ethylbenzene -ug/L	Ethene -ug/L	Ethane -ug/L	Hexachlorobutadiene -ug/L
MW-110	93.83	2094.71	5/24/2012	2/27/2012	<0.12	<0.18	<0.10		<0.30	<0.24	<0.19					<0.26			
MW-110	93.83	2094.71	5/24/2012	6/25/2012	<0.12	<0.18	<0.10		<0.30	<0.24	<0.19					<0.26			
MW-110	97.34	2091.20	11/14/2012	8/22/2012	<0.12	<0.18	<0.10		<0.30	<0.24	<0.19					<0.26			
MW-110	97.34	2091.20	11/14/2012	11/19/2012	<0.12	<0.18	<0.10		<0.30	<0.24	<0.19					<0.26			
MW-110	100.41	2088.13	5/16/2013	6/6/2013	<0.12	<0.18	<0.10		<0.30	<0.24	<0.19					<0.26			
MW-110	105.46	2083.08	5/7/2014	5/29/2014	<0.5	<0.5	<0.5	<0.5	<0.5	<0.5	<0.5	<0.5	<0.5	<0.5	<1.5	<0.5			<1.5
MW-110	110	2079	5/14/2015	6/3/2015	<0.500	<0.500	<0.500	<0.500	<0.500	<0.500	<0.500	<0.500	<0.500	<0.500	<1.50	<0.500			<1.50
MW-110	111.58	2076.96	11/2/2015	11/6/2015	<0.500	<0.500	<0.500	<0.500	<0.500	<0.500	<0.500	<0.500	<0.500	<0.500	<1.50	<0.500			<1.50
MW-111A	-	-	-	2/28/2012	4800	74	6.1		<0.30	<0.24	0.29 Jq					<0.26			
MW-111A	-	-	-	6/21/2012	1300	13	0.47 Jq		<0.30	<0.24	<0.19					<0.26			
MW-111A	-	-	-	8/21/2012	1800	18	0.96		<0.30	<0.24	<0.19					<0.26			
MW-111A	-	-	-	11/20/2012	2000	19	0.95		<0.30	<0.24	<0.19					<0.26			
MW-111A	-	-	-	6/14/2013	3500	29	1.6		<0.30	<0.24	<0.19					<0.26			
MW-111A	-	-	-	6/6/2014	341	3.04	<0.5	<0.5	<0.5	<0.5	<0.5	<0.5	<0.5	<0.5	<1.5	<0.5			<1.5
MW-111A	#N/A	#N/A	#N/A	6/5/2015	5400	64.0	3.93	<0.500	<0.500	<0.500	<0.500	<0.500	<0.500	<0.500	<1.50	<0.500			<1.50
MW-111B	-	-	-	2/28/2012	5700	55	3.3		<0.30	<0.24	0.23 Jq					<0.26			
MW-111B	-	-	-	6/21/2012	7600	67	3.5		<0.30	<0.24	0.27 Jq					<0.26			
MW-111B	-	-	-	8/21/2012	9700	95	4.7		<0.30	<0.24	<0.19					<0.26			
MW-111B	-	-	-	11/20/2012	10000	110	5.2		<0.30	<0.24	0.28 Jq					<0.26			
MW-111B	-	-	-	6/14/2013	13000	120	6.6		<0.30	<0.24	0.32 Jq					<0.26			
MW-111B	-	-	-	6/6/2014	16400	157	8.90 Jq	<5.0	<5.0	<5.0	21.3	<5.0	<5.0	<5.0	<15.0	<5.0			<15.0
MW-111B	#N/A	#N/A	#N/A	6/5/2015	19600	178	11.1	<5.00	<5.00	<5.00	<5.00	<5.00	<5.00	<5.00	<15.0	<5.00			<15.0
MW-111C	-	-	-	2/28/2012	4100	50	2.8		<0.30	<0.24	0.22 Jq					<0.26			
MW-111C	-	-	-	6/21/2012	7700	69	3.4		<0.30	<0.24	0.26 Jq					<0.26			
MW-111C	-	-	-	8/31/2012	12000	100	5.6		<0.30	<0.24	<0.19					<0.26			
MW-111D	-	-	-	2/28/2012	5200	55	2.3		<0.30	<0.24	<0.19					<0.26			
MW-111D	-	-	-	6/21/2012	6900	63	3.1		<0.30	<0.24	0.24 Jq					<0.26			
MW-111D	-	-	-	8/21/2012	10000	85	5.0		<0.30	<0.24	<0.19					<0.26			
MW-111D	-	-	-	11/20/2012	14000	120	6.0		<0.30	<0.24	0.27 Jq					<0.26			
MW-111D	-	-	-	6/14/2013	9700	76	4.1		<0.30	<0.24	0.20 Jq					<0.26			
MW-111D	-	-	-	6/6/2014	3000	49.1	<5.0	<5.0	<5.0	<5.0	<5.0	<5.0	<5.0	<5.0	<15.0	<5.0			<15.0
MW-111D	#N/A	#N/A	#N/A	6/5/2015	12300	112	8.60 Jq	<5.00	<5.00	<5.00	<5.00	<5.00	<5.00	<5.00	<15.0	<5.00			<15.0
MW-111E	-	-	-	2/28/2012	1400	20	0.67		<0.30	<0.24	<0.19					<0.26			
MW-111E	-	-	-	6/21/2012	12000	110	6.3		<0.30	<0.24	<0.19					<0.26			
MW-111E	-	-	-	8/21/2012	16000	120 Jq	7.3		<0.30	<0.24	<0.19					<0.26			
MW-111E	-	-	-	11/20/2012	20000	170	8.5		<0.30	<0.24	0.35 Jq					<0.26			
MW-111E	-	-	-	6/14/2013	28000	200	11 Jb		<0.30	<0.24	<0.19					<0.26			
MW-111E	-	-	-	6/6/2014	24300	253	<50.0	<50.0	<50.0	<50.0	<50.0	<50.0	<50.0	<50.0	<150.0	<50.0			<150.0

Consolidation Data Summary Table - Groundwater
Beaumont Site 1

	Water Level Data				Volatile Organics														
Sample Location	Depth to Water (feet below ground surface)	Groundwater Elevation (feet above mean sea level)	Elevation Date	Sample Date	2-Hexanone -ug/L	p-Isopropyltoluene -ug/L	Isopropylbenzene -ug/L	Methane -ug/L	Iodomethane (Methyl Iodide) -ug/L	4-Methyl-2-Pentanone -ug/L	Methyl tert-butyl ether (MTBE) -ug/L	Methylene Chloride -ug/L	Naphthalene -ug/L	n-Propylbenzene -ug/L	Styrene -ug/L	Toluene -ug/L	1,1,1,2-Tetrachloroethane -ug/L	1,1,1-Trichloroethane -ug/L	1,1,2-Trichloroethane -ug/L
MW-110	93.83	2094.71	5/24/2012	2/27/2012	<1.2					<0.95	<0.43	<0.15			<0.22	<0.22		<0.12	<0.31
MW-110	93.83	2094.71	5/24/2012	6/25/2012	<1.2					<0.95	<0.43	<0.15			<0.22	<0.22		<0.12	<0.31
MW-110	97.34	2091.20	11/14/2012	8/22/2012	<1.2					<0.95	<0.43	<0.15			<0.22	<0.22		<0.12	<0.31
MW-110	97.34	2091.20	11/14/2012	11/19/2012	<1.2					<0.95	<0.43	<0.15			<0.22	<0.22		<0.12	<0.31
MW-110	100.41	2088.13	5/16/2013	6/6/2013	<1.2					<0.95	<0.43	<0.15			<0.22	<0.22		<0.12	<0.31
MW-110	105.46	2083.08	5/7/2014	5/29/2014	<2.5	<0.5	<0.5		<0.5	<2.5	<0.5	<2.0	<0.5	<0.5	<0.5	<0.5	<0.5	<0.5	<0.5
MW-110	110	2079	5/14/2015	6/3/2015	<2.50	<0.500	<0.500		<0.500	<2.50	<0.500	<2.00	<0.500	<0.500	<0.500	<0.500	<0.500	<0.500	<0.500
MW-110	111.58	2076.96	11/2/2015	11/6/2015	<2.50		<0.500		<0.500	<2.50		<2.00	2.14	<0.500	<0.500	<0.500	<0.500	<0.500	<0.500
MW-111A	-	-	-	2/28/2012	<1.2					<0.95	<0.43	4.8			<0.22	14		8.2	110
MW-111A	-	-	-	6/21/2012	<1.2					<0.95	<0.43	0.71 Jq			<0.22	7.0		0.57	32
MW-111A	-	-	-	8/21/2012	<1.2					<0.95	<0.43	1.2 Jq			<0.22	4.8		0.86	39
MW-111A	-	-	-	11/20/2012	<1.2					<0.95	<0.43	1.0 Jq			<0.22	3.3		0.80	34
MW-111A	-	-	-	6/14/2013	<1.2					<0.95	<0.43	1.1 BJaq			<0.22	2.4		1.1	39
MW-111A	-	-	-	6/6/2014	<2.5	<0.5	<0.5		<0.5	<2.5	<0.5	<2.0	<0.5	<0.5	<0.5	<0.5	<0.5	<0.5	28.4
MW-111A	#N/A	#N/A	#N/A	6/5/2015	<2.50	<0.500	<0.500		<0.500	<2.50	<0.500	<2.00	<0.500	<0.500	<0.500	1.69	<0.500	0.870 Jq	50.9
MW-111B	-	-	-	2/28/2012	<1.2					<0.95	<0.43	5.2			<0.22	11		10	120
MW-111B	-	-	-	6/21/2012	<1.2					<0.95	<0.43	3.0			<0.22	5.2		6.6	120
MW-111B	-	-	-	8/21/2012	<1.2					<0.95	<0.43	4.0			<0.22	4.2		7.6	140
MW-111B	-	-	-	11/20/2012	<1.2					<0.95	<0.43	3.5			<0.22	3.8		6.4	190
MW-111B	-	-	-	6/14/2013	<1.2					<0.95	<0.43	3.5			<0.22	4.3		5.9	160
MW-111B	-	-	-	6/6/2014	<25.0	<5.0	<5.0		<5.0	<25.0	<5.0	<20.0	<5.0	<5.0	<5.0	<5.0	<5.0	<5.0	158
MW-111B	#N/A	#N/A	#N/A	6/5/2015	<25.0	<5.00	<5.00		<5.00	<25.0	<5.00	<20.0	<5.00	<5.00	<5.00	<5.00	<5.00	<5.00	163
MW-111C	-	-	-	2/28/2012	<1.2					<0.95	<0.43	4.6			<0.22	17		8.2	110
MW-111C	-	-	-	6/21/2012	<1.2					<0.95	<0.43	2.8 Jq			<0.22	5.2		6.7	120
MW-111C	-	-	-	8/31/2012	<1.2					<0.95	<0.43	3.6			<0.22	3.1		7.9	160
MW-111D	-	-	-	2/28/2012	<1.2					<0.95	<0.43	4.2			<0.22	22		8.0	120
MW-111D	-	-	-	6/21/2012	<1.2					<0.95	<0.43	2.6 Jq			<0.22	2.4		6.0	130
MW-111D	-	-	-	8/21/2012	<1.2					<0.95	<0.43	4.0			<0.22	2.8		7.9	150
MW-111D	-	-	-	11/20/2012	<1.2					<0.95	<0.43	3.4			<0.22	1.9		6.8	150
MW-111D	-	-	-	6/14/2013	<1.2					<0.95	<0.43	1.5 BJaq			<0.22	2.6		3.4	84
MW-111D	-	-	-	6/6/2014	<25.0	<5.0	<5.0		<5.0	<25.0	<5.0	<20.0	<5.0	<5.0	<5.0	<5.0	<5.0	<5.0	50.2
MW-111D	#N/A	#N/A	#N/A	6/5/2015	<25.0	<5.00	<5.00		<5.00	<25.0	<5.00	<20.0	<5.00	<5.00	<5.00	<5.00	<5.00	<5.00	101
MW-111E	-	-	-	2/28/2012	<1.2					<0.95	<0.43	1.1 BJaq			<0.22	29		2.1	57
MW-111E	-	-	-	6/21/2012	<1.2					<0.95	<0.43	2.5 Jq			<0.22	3.9		5.7	110
MW-111E	-	-	-	8/21/2012	<1.2					<0.95	<0.43	3.6			<0.22	2.9		7.6	160 Jq
MW-111E	-	-	-	11/20/2012	<1.2					<0.95	<0.43	2.9 Jq			<0.22	1.5		6.5	170
MW-111E	-	-	-	6/14/2013	<1.2					<0.95	<0.43	2.1 BJabq			<0.22	1.0 Jb		7.2 Jb	160
MW-111E	-	-	-	6/6/2014	<250.0	<50.0	<50.0		<50.0	<250.0	<50.0	<200.0	<50.0	<50.0	<50.0	<50.0	<50.0	<50.0	209

Consolidation Data Summary Table - Groundwater
Beaumont Site 1

	Water Level Data				Volatile Organics													
Sample Location	Depth to Water (feet below ground surface)	Groundwater Elevation (feet above mean sea level)	Elevation Date	Sample Date	1,2,3-Trichlorobenzene -ug/L	1,2,4-Trichlorobenzene -ug/L	Trichloroethene -ug/L	1,2,3-Trichloropropane -ug/L	Trichlorofluoromethane -ug/L	1,1,2-Trichloro-1,2,2-Trifluoroethane -ug/L	1,2,4-Trimethylbenzene -ug/L	1,3,5-Trimethylbenzene -ug/L	1,1,2,2-Tetrachloroethane -ug/L	Tetrachloroethene (PCE) -ug/L	Vinyl Acetate -ug/L	Vinyl Chloride -ug/L	m,p-Xylenes -ug/L	o-Xylene -ug/L
MW-110	93.83	2094.71	5/24/2012	2/27/2012			<0.25	<0.29	<0.16				<0.29	<0.23	<0.48	<0.13	<0.36	<0.41
MW-110	93.83	2094.71	5/24/2012	6/25/2012			<0.25	<0.29	<0.16				<0.29	<0.23	<0.48	<0.13	<0.36	<0.41
MW-110	97.34	2091.20	11/14/2012	8/22/2012			<0.25	<0.29	<0.16				<0.29	<0.23	<0.48	<0.13	<0.36	<0.41
MW-110	97.34	2091.20	11/14/2012	11/19/2012			<0.25	<0.29	<0.16				<0.29	<0.23	<0.48	<0.13	<0.36	<0.41
MW-110	100.41	2088.13	5/16/2013	6/6/2013			<0.25	<0.29	<0.16				<0.29	<0.23	<0.48	<0.13	<0.36	<0.41
MW-110	105.46	2083.08	5/7/2014	5/29/2014	<0.5	<0.5	<0.5	<0.5	<0.5	<0.5	<0.5	<0.5	<0.5	<0.5	<0.5	<0.5	<1.0	<0.5
MW-110	110	2079	5/14/2015	6/3/2015	<0.500	<0.500	<0.500	<0.500	<0.500	<0.500	<0.500	<0.500	<0.500	<0.500	<0.500	<0.500	<1.00	<0.500
MW-110	111.58	2076.96	11/2/2015	11/6/2015	<0.500	<0.500	<0.500	<0.500	<0.500	<0.500	<0.500	<0.500	<0.500	<0.500	<0.500	<0.500	<1.00	<0.500
MW-111A	-	-	-	2/28/2012			3300	<0.29	<0.16				<0.29	24	<0.48	0.44 Jq	<0.36	<0.41
MW-111A	-	-	-	6/21/2012			510	<0.29	<0.16				<0.29	1.7	<0.48	<0.13	<0.36	<0.41
MW-111A	-	-	-	8/21/2012			610	<0.29	<0.16				<0.29	1.8	<0.48	0.34 Jq	<0.36	<0.41
MW-111A	-	-	-	11/20/2012			720	<0.29	<0.16				<0.29	2.1	<0.48	0.37 Jq	<0.36	<0.41
MW-111A	-	-	-	6/14/2013			1200	<0.29	<0.16				<0.29	2.5	<0.48	0.51	<0.36	<0.41
MW-111A	-	-	-	6/6/2014	<0.5	<0.5	102	<0.5	<0.5	<0.5	<0.5	<0.5	<0.5	<0.5	<0.5	<0.5	<1.0	<0.5
MW-111A	#N/A	#N/A	#N/A	6/5/2015	<0.500	<0.500	1870	<0.500	<0.500	<0.500	<0.500	<0.500	<0.500	5.70	<0.500	1.24 Jq	<1.00	<0.500
MW-111B	-	-	-	2/28/2012			3200	<0.29	<0.16				<0.29	20	<0.48	0.27 Jq	<0.36	<0.41
MW-111B	-	-	-	6/21/2012			3500	<0.29	<0.16				<0.29	14	<0.48	0.23 Jq	<0.36	<0.41
MW-111B	-	-	-	8/21/2012			4800	<0.29	<0.16				<0.29	17	<0.48	0.31 Jq	<0.36	<0.41
MW-111B	-	-	-	11/20/2012			4400	<0.29	<0.16				<0.29	18	<0.48	0.40 Jq	<0.36	<0.41
MW-111B	-	-	-	6/14/2013			5700	<0.29	<0.16				<0.29	15	<0.48	0.63	<0.36	<0.41
MW-111B	-	-	-	6/6/2014	<5.0	<5.0	6320	<5.0	<5.0	<5.0	<5.0	<5.0	<5.0	17.1	<5.0	<5.0	<10.0	<5.0
MW-111B	#N/A	#N/A	#N/A	6/5/2015	<5.00	<5.00	6970	<5.00	<5.00	<5.00	<5.00	<5.00	<5.00	19.8	<5.00	<5.00	<10.0	<5.00
MW-111C	-	-	-	2/28/2012			2500	<0.29	<0.16				<0.29	14	<0.48	0.25 Jq	<0.36	<0.41
MW-111C	-	-	-	6/21/2012			3400	<0.29	<0.16				<0.29	16	<0.48	0.22 Jq	<0.36	<0.41
MW-111C	-	-	-	8/31/2012			5400	<0.29	<0.16				<0.29	22	<0.48	0.27 Jq	<0.36	<0.41
MW-111D	-	-	-	2/28/2012			2600	<0.29	<0.16				<0.29	11	<0.48	0.22 Jq	<0.36	<0.41
MW-111D	-	-	-	6/21/2012			3300	<0.29	<0.16				<0.29	14	<0.48	0.23 Jq	<0.36	<0.41
MW-111D	-	-	-	8/21/2012			5400	<0.29	<0.16				<0.29	21	<0.48	0.25 Jq	<0.36	<0.41
MW-111D	-	-	-	11/20/2012			6500	<0.29	<0.16				<0.29	25	<0.48	0.39 Jq	<0.36	<0.41
MW-111D	-	-	-	6/14/2013			4200	<0.29	<0.16				<0.29	13	<0.48	0.26 Jq	<0.36	<0.41
MW-111D	-	-	-	6/6/2014	<5.0	<5.0	1840	<5.0	<5.0	<5.0	<5.0	<5.0	<5.0	7.80 Jq	<5.0	<5.0	<10.0	<5.0
MW-111D	#N/A	#N/A	#N/A	6/5/2015	<5.00	<5.00	5080	<5.00	<5.00	<5.00	<5.00	<5.00	<5.00	18.3	<5.00	<5.00	<10.0	<5.00
MW-111E	-	-	-	2/28/2012			670	<0.29	<0.16				<0.29	2.8	<0.48	0.22 Jq	<0.36	<0.41
MW-111E	-	-	-	6/21/2012			5700	<0.29	<0.16				<0.29	20	<0.48	0.29 Jq	<0.36	<0.41
MW-111E	-	-	-	8/21/2012			7000	<0.29	<0.16				<0.29	25	<0.48	0.31 Jq	<0.36	<0.41
MW-111E	-	-	-	11/20/2012			9200	<0.29	<0.16				<0.29	32	<0.48	0.51	<0.36	<0.41
MW-111E	-	-	-	6/14/2013			11000	<0.29	<0.16				<0.29	43 Jb	<0.48	0.69 Jb	<0.36	<0.41
MW-111E	-	-	-	6/6/2014	<50.0	<50.0	11500	<50.0	<50.0	<50.0	<50.0	<50.0	<50.0	57.0 Jq	<50.0	<50.0	<100.0	<50.0

Consolidation Data Summary Table - Groundwater
Beaumont Site 1

	Water Level Data				Volatile Organics														
Sample Location	Depth to Water (feet below ground surface)	Groundwater Elevation (feet above mean sea level)	Elevation Date	Sample Date	1,4-Dioxane -ug/L	N-Nitrosodimethylamine -ng/L	Acetone -ug/L	Bromodichloromethane -ug/L	2-Butanone -ug/L	Bromobenzene -ug/L	Bromochloromethane -ug/L	Bromomethane -ug/L	Bromoform -ug/L	n-Butylbenzene -ug/L	sec-Butylbenzene -ug/L	tert-Butylbenzene -ug/L	Benzene -ug/L	Carbon Disulfide -ug/L	Chlorobenzene -ug/L
MW-112A	-	-	-	2/29/2012	46		<5.0	<0.11	<1.2			<0.48	<0.50				1.0	<0.36	<0.23
MW-112A	-	-	-	6/21/2012	66		<5.0	<0.11	<1.2			<0.48	<0.50				0.27 Jq	<0.36	<0.23
MW-112A	-	-	-	8/20/2012	63		<5.0	<0.11	<1.2			<0.48	<0.50				0.29 Jq	<0.36	<0.23
MW-112A	-	-	-	11/20/2012	64		<5.0	<0.11	<1.2			<0.48	<0.50				0.23 Jq	<0.36	<0.23
MW-112A	-	-	-	6/13/2013	67		<5.0	<0.11	<1.2			<0.48	<0.50				0.27 Jq	<0.36	<0.23
MW-112A	-	-	-	6/6/2014	66.3		<10	<0.5	<5.0	<0.5	<0.5	<1.5	<2.5	<0.5	<0.5	<0.5	<0.5	<0.5	<0.5
MW-112A	#N/A	#N/A	#N/A	6/5/2015	65.1		<10.0	<0.500	<5.00	<0.500	<0.500	<1.50	<2.50	<0.500	<0.500	<0.500	<0.500	<0.500	<0.500
MW-112B	-	-	-	2/29/2012	71		<5.0	<0.11	<1.2			<0.48	<0.50				0.76	<0.36	<0.23
MW-112B	-	-	-	6/21/2012	66		<5.0	<0.11	<1.2			<0.48	<0.50				0.47 Jq	<0.36	<0.23
MW-112B	-	-	-	8/20/2012	70		7.4 Jq	<0.11	<1.2			<0.48	<0.50				0.49 Jq	<0.36	<0.23
MW-112B	-	-	-	11/20/2012	72		<5.0	<0.11	<1.2			<0.48	<0.50				0.44 Jq	<0.36	<0.23
MW-112B	-	-	-	6/13/2013	81		5.4 Jq	<0.11	<1.2			<0.48	<0.50				0.48 Jq	<0.36	<0.23
MW-112B	-	-	-	6/6/2014	89.1		<10	<0.5	<5.0	<0.5	<0.5	<1.5	<2.5	<0.5	<0.5	<0.5	<0.5	<0.5	<0.5
MW-112B	#N/A	#N/A	#N/A	6/5/2015	75.2		<10.0	<0.500	<5.00	<0.500	<0.500	<1.50	<2.50	<0.500	<0.500	<0.500	<0.500	<0.500	<0.500
MW-112C	-	-	-	2/29/2012	59		5.8 Jq	<0.11	<1.2			<0.48	<0.50				0.36 Jq	<0.36	<0.23
MW-112C	-	-	-	6/21/2012	62		<5.0	<0.11	<1.2			<0.48	<0.50				0.77	<0.36	0.23 Jq
MW-112C	-	-	-	8/20/2012	59		5.9 Jq	<0.11	<1.2			<0.48	<0.50				0.67	<0.36	<0.23
MW-112C	-	-	-	11/20/2012	66		<5.0	<0.11	<1.2			<0.48	<0.50				0.53	<0.36	<0.23
MW-112C	-	-	-	6/14/2013	93		8.5 Jbeq	<0.11 UJe	<1.2 UJe			<0.48 UJe	<0.50 UJe				0.51 Jbe	<0.36 UJe	<0.23 UJe
MW-12	27.22	2068.57	05/20/02	5/17/2002	<0.5		<9.5	<0.26	<2.8	<0.15	<0.49	<0.46	<0.23	<0.29	<0.29	<0.25	<0.18	<0.48	<0.16
MW-12	20.30	2078.19	07/10/03	7/23/2003	<1.1		<3.6	<0.33	<1.7	<0.26	<0.37	<0.90	<0.87	<0.34	<0.11	<0.23	<0.29	<0.28	<0.19
MW-12	22.04	2076.45	06/18/04	6/28/2004	<1.1		<3.6	<0.33	<1.7	<0.26	<0.37	<0.90	<0.87	<0.34	<0.11	<0.23	<0.29	<0.28	<0.19
MW-12	16.20	2082.29	06/02/05	6/27/2005	<1.1		<6.1	<0.27	<4.2	<0.47	<0.68	<2.9	<0.62	<0.29	<0.21	<0.17	<0.26	<1.0	<0.36
MW-12	15.43	2083.06	05/30/06	6/8/2006	<0.40		<6.1	<0.27	<4.2	<0.47	<0.68	<2.9	<0.62	<0.29	<0.21	<0.17	<0.26	<1.0	<0.36
MW-12	15.94	2082.55	5/12/2008	6/5/2008	<0.57		6.5 Jq	<1	<5			<1	<1				<1	<1	<1
MW-12	13.85	2084.642	5/14/2010	6/17/2010	<0.10		<5.0	<0.11	<1.2			<0.48	<0.13				<0.14	0.44 Jq	<0.23
MW-12	14.23	2084.26	5/21/2012	6/6/2012	<0.10		<5.0	<0.11	<1.2			<0.48	<0.50				<0.14	0.42 Jq	<0.23
MW-12	17.70	2080.79	5/9/2014	5/23/2014	<0.50		<10	<0.5	<5.0	<0.5	<0.5	<1.5	<2.5	<0.5	<0.5	<0.5	<0.5	<0.5	<0.5
MW-13	NA	NA	NA	3/1/1993															
MW-13	17.10	2038.09	05/20/02	5/30/2002	<0.5		<9.5	<0.26	<2.8	<0.15	<0.49	<0.46	<0.23	<0.29	<0.29	<0.25	<0.18	<0.48	<0.16
MW-13	13.69	2044.20	07/10/03	7/28/2003	<1.1		<3.6	<0.33	<1.7	<0.26	<0.37	<0.90	<0.87	<0.34	<0.11	<0.23	<0.29	<0.28	<0.19
MW-13	17.19	2040.70	06/18/04	6/25/2004	<1.1		<3.6	<0.33	<1.7	<0.26	<0.37	<0.90	<0.87	<0.34	<0.11	<0.23	<0.29	<0.28	<0.19
MW-13	14.54	2043.35	12/14/04	12/15/2004	<1.1		<6.1	<0.27	<4.2	<0.47	<0.68	<2.9	<0.62	<0.29	<0.21	<0.17	<0.26	<1.0	<0.36
MW-13	9.28	2048.61	06/01/05	6/20/2005	<1.1		<6.1	<0.27	<4.2	<0.47	<0.68	<2.9	<0.62	<0.29	<0.21	<0.17	<0.26	<1.0	<0.36
MW-13	14.91	2042.98	11/29/05	12/9/2005	<1.1		<6.1	<0.27	<4.2	<0.47	<0.68	<2.9	<0.62	<0.29	<0.21	<0.17	<0.26	<1.0	<0.36
MW-13	10.62	2047.27	05/30/06	6/8/2006	<0.40		9.2 Jq	<0.27	<4.2	<0.47	<0.68	<2.9	<0.62	<0.29	<0.21	<0.17	<0.26	<1.0	<0.36
MW-13	16.87	2041.022	11/30/06	12/6/2006	<0.59		<5	<0.2	<5			<0.2	<0.3				<0.2	<0.2	<0.2
MW-13	15.3	2042.592	5/29/2007	6/14/2007	<0.58		<5	<0.2	<5			<0.2	<0.3				<0.2	<0.2	<0.2

Consolidation Data Summary Table - Groundwater
Beaumont Site 1

	Water Level Data				Volatile Organics														
Sample Location	Depth to Water (feet below ground surface)	Groundwater Elevation (feet above mean sea level)	Elevation Date	Sample Date	2-Chlorotoluene -ug/L	4-Chlorotoluene -ug/L	Chloroethane -ug/L	2-Chloroethyl Vinyl Ether -ug/L	Chloromethane -ug/L	Carbon Tetrachloride -ug/L	Chloroform -ug/L	Dibromochloromethane -ug/L	1,2-Dibromo-3-Chloropropane -ug/L	Dibromomethane -ug/L	1,1-Dichloroethane -ug/L	1,2-Dichloroethane -ug/L	1,2-Dichlorobenzene -ug/L	1,3-Dichlorobenzene -ug/L	1,4-Dichlorobenzene -ug/L
MW-112A	-	-	-	2/29/2012			<0.35		<0.36	<0.15	1.0	<0.37			5.8	9.6	<0.20	<0.15	<0.072
MW-112A	-	-	-	6/21/2012			<0.35		<0.36	0.73	2.0	<0.37			9.2	13	<0.20	<0.15	<0.072
MW-112A	-	-	-	8/20/2012			<0.35		<0.36	0.96	2.3	<0.37			11	16	<0.20	<0.15	<0.072
MW-112A	-	-	-	11/20/2012			<0.35		<0.36	0.77	2.1	<0.37			9.7	14	<0.20	<0.15	<0.072
MW-112A	-	-	-	6/13/2013			<0.35		<0.36	0.88	2.4	<0.37			10	16	<0.20	<0.15	<0.072
MW-112A	-	-	-	6/6/2014	<0.5	<0.5	<1.5	<2.5	<1.5	<0.5	<0.5	<0.5	<2.5	<0.5	0.540 Jq	1.19	<0.5	<0.5	<0.5
MW-112A	#N/A	#N/A	#N/A	6/5/2015	<0.500	<0.500	<1.50	<2.50	<1.50	0.730 Jq	2.62	<0.500	<2.50	<0.500	10.5	15.3	<0.500	<0.500	<0.500
MW-112B	-	-	-	2/29/2012			<0.35		<0.36	0.99	2.5	<0.37			15	18	<0.20	<0.15	<0.072
MW-112B	-	-	-	6/21/2012			<0.35		<0.36	1.2	2.4	<0.37			16	18	<0.20	<0.15	<0.072
MW-112B	-	-	-	8/20/2012			0.44 Jq		<0.36	1.4	2.5	<0.37			17	21	<0.20	<0.15	<0.072
MW-112B	-	-	-	11/20/2012			0.53		<0.36	1.2	2.5	<0.37			17	20	<0.20	<0.15	<0.072
MW-112B	-	-	-	6/13/2013			0.42 Jq		<0.36	1.3	2.9	<0.37			18	23	<0.20	<0.15	<0.072
MW-112B	-	-	-	6/6/2014	<0.5	<0.5	<1.5	<2.5	<1.5	1.26	3.28	<0.5	<2.5	<0.5	20.7	23.5	<0.5	<0.5	<0.5
MW-112B	#N/A	#N/A	#N/A	6/5/2015	<0.500	<0.500	<1.50	<2.50	<1.50	<0.500	1.01	<0.500	<2.50	<0.500	5.82	7.22	<0.500	<0.500	<0.500
MW-112C	-	-	-	2/29/2012			<0.35		<0.36	0.68	2.2	<0.37			10	14	<0.20	<0.15	<0.072
MW-112C	-	-	-	6/21/2012			0.71		<0.36	0.26 Jq	1.1	<0.37			8.5	13	<0.20	<0.15	<0.072
MW-112C	-	-	-	8/20/2012			1.0		<0.36	0.16 Jq	0.81	<0.37			6.3	12	<0.20	<0.15	<0.072
MW-112C	-	-	-	11/20/2012			0.98		<0.36	0.28 Jq	1.2	<0.37			8.9	14	<0.20	<0.15	<0.072
MW-112C	-	-	-	6/14/2013			0.74 Jbe		<0.36 UJe	0.35 Jbeq	1.5 Jbe	<0.37 UJe			10 Jbe	18	<0.20 UJe	<0.15 U	<0.072 U
MW-12	27.22	2068.57	05/20/02	5/17/2002	<0.14	<0.22	<0.36		<0.19	<0.25	<0.30	<0.21	<0.59	<0.20	<0.28	<0.38	<0.099	<0.30	<0.12
MW-12	20.30	2078.19	07/10/03	7/23/2003	<0.67	<0.16	<0.46		<0.43	<0.40	<0.45	<0.29	<2.6	<0.46	<0.40	<0.35	<0.29	<0.27	<0.28
MW-12	22.04	2076.45	06/18/04	6/28/2004	<0.67	<0.16	<0.46		<0.43	<0.40	<0.45	<0.29	<2.6	<0.46	<0.40	<0.35	<0.29	<0.27	<0.28
MW-12	16.20	2082.29	06/02/05	6/27/2005	<0.24	<0.30	<0.52		<1.8	<0.42	<0.22	<0.45	<2.5	<0.42	<0.53	<0.22	<0.24	<0.38	<0.30
MW-12	15.43	2083.06	05/30/06	6/8/2006	<0.24	<0.30	<0.52		<1.8	<0.42	<0.22	<0.45	<2.5	<0.42	<0.53	<0.22	<0.24	<0.38	<0.30
MW-12	15.94	2082.55	5/12/2008	6/5/2008			<1		<1	<1	<1	<1			<1	<1			
MW-12	13.85	2084.642	5/14/2010	6/17/2010			<0.35		<0.36	<0.15	<0.17	<0.37			<0.098	<0.21	<0.20	<0.15	<0.072
MW-12	14.23	2084.26	5/21/2012	6/6/2012			<0.35		<0.36	<0.15	<0.46	<0.37			<0.098	<0.21	<0.20	<0.15	<0.072
MW-12	17.70	2080.79	5/9/2014	5/23/2014	<0.5	<0.5	<1.5	<2.5	<1.5	<0.5	<0.5	<0.5	<2.5	<0.5	<0.5	<0.5	<0.5	<0.5	<0.5
MW-13	NA	NA	NA	3/1/1993												<1			
MW-13	17.10	2038.09	05/20/02	5/30/2002	<0.14	<0.22	<0.36		<0.19	<0.25	<0.30	<0.21	<0.59	<0.20	0.4 Jq	<0.38	<0.099	<0.30	<0.12
MW-13	13.69	2044.20	07/10/03	7/28/2003	<0.67	<0.16	<0.46		<0.43	<0.40	<0.45	<0.29	<2.6	<0.46	<0.40	<0.35	<0.29	<0.27	<0.28
MW-13	17.19	2040.70	06/18/04	6/25/2004	<0.67	<0.16	<0.46		<0.43	<0.40	<0.45	<0.29	<2.6	<0.46	<0.40	<0.35	<0.29	<0.27	<0.28
MW-13	14.54	2043.35	12/14/04	12/15/2004	<0.24	<0.30	<0.52		<1.8	<0.42	<0.22	<0.45	<2.5	<0.42	<0.53	<0.22	<0.24	<0.38	<0.30
MW-13	9.28	2048.61	06/01/05	6/20/2005	<0.24	<0.30	<0.52		<1.8	<0.42	<0.22	<0.45	<2.5	<0.42	<0.53	<0.22	<0.24	<0.38	<0.30
MW-13	14.91	2042.98	11/29/05	12/9/2005	<0.24	<0.30	<0.52		<1.8	<0.42	<0.22	<0.45	<2.5	<0.42	<0.53	<0.22	<0.24	<0.38	<0.30
MW-13	10.62	2047.27	05/30/06	6/8/2006	<0.24	<0.30	<0.52		<1.8	<0.42	<0.22	<0.45	<2.5	<0.42	<0.53	<0.22	<0.24	<0.38	<0.30
MW-13	16.87	2041.022	11/30/06	12/6/2006			<0.2		<0.2	<0.2	<0.2	<0.2			<0.2	<0.2			
MW-13	15.3	2042.592	5/29/2007	6/14/2007			<0.2		<0.2	<0.2	<0.2	<0.2			<0.2	<0.2			

Consolidation Data Summary Table - Groundwater
Beaumont Site 1

	Water Level Data			Volatile Organics															
Sample Location	Depth to Water (feet below ground surface)	Groundwater Elevation (feet above mean sea level)	Elevation Date	Sample Date	1,1-Dichloroethene -ug/L	cis-1,2-Dichloroethene -ug/L	trans-1,2-Dichloroethene -ug/L	1,1-Dichloropropene -ug/L	cis-1,3-Dichloropropene -ug/L	trans-1,3-Dichloropropene -ug/L	1,2-Dichloropropane -ug/L	1,3-Dichloropropane -ug/L	2,2-Dichloropropane -ug/L	1,2-Dibromoethane -ug/L	Dichlorodifluoromethane -ug/L	Ethylbenzene -ug/L	Ethene -ug/L	Ethane -ug/L	Hexachlorobutadiene -ug/L
MW-112A	-	-	-	2/29/2012	69	1.3	<0.10		<0.30	<0.24	<0.19					<0.26			
MW-112A	-	-	-	6/21/2012	220	1.4	0.22 Jq		<0.30	<0.24	<0.19					<0.26			
MW-112A	-	-	-	8/20/2012	270	1.7	0.28 Jq		<0.30	<0.24	<0.19					<0.26			
MW-112A	-	-	-	11/20/2012	260	1.5	0.23 Jq		<0.30	<0.24	<0.19					<0.26			
MW-112A	-	-	-	6/13/2013	250	1.6	0.24 Jq		<0.30	<0.24	<0.19					<0.26			
MW-112A	-	-	-	6/6/2014	18.6	<0.5	<0.5	<0.5	<0.5	<0.5	<0.5	<0.5	<0.5	<0.5	<1.5	<0.5			<1.5
MW-112A	#N/A	#N/A	#N/A	6/5/2015	193	1.63	<0.500	<0.500	<0.500	<0.500	<0.500	<0.500	<0.500	<0.500	<1.50	<0.500			<1.50
MW-112B	-	-	-	2/29/2012	310 Jf	2.4	0.33 Jq		<0.30	<0.24	<0.19					<0.26			
MW-112B	-	-	-	6/21/2012	370	2.3	0.37 Jq		<0.30	<0.24	<0.19					<0.26			
MW-112B	-	-	-	8/20/2012	410	2.6	0.37 Jq		<0.30	<0.24	<0.19					<0.26			
MW-112B	-	-	-	11/20/2012	430	2.8	0.39 Jq		<0.30	<0.24	<0.19					<0.26			
MW-112B	-	-	-	6/13/2013	470	3.4	0.41 Jq		<0.30	<0.24	<0.19					<0.26			
MW-112B	-	-	-	6/6/2014	389	3.47	<0.5	<0.5	<0.5	<0.5	<0.5	<0.5	<0.5	<0.5	<1.5	<0.5			<1.5
MW-112B	#N/A	#N/A	#N/A	6/5/2015	90.8	1.28	<0.500	<0.500	<0.500	<0.500	<0.500	<0.500	<0.500	<0.500	<1.50	<0.500			<1.50
MW-112C	-	-	-	2/29/2012	210	1.6	0.23 Jq		<0.30	<0.24	<0.19					<0.26			
MW-112C	-	-	-	6/21/2012	140	1.5	0.18 Jq		<0.30	<0.24	<0.19					<0.26			
MW-112C	-	-	-	8/20/2012	120	1.4	0.14 Jq		<0.30	<0.24	<0.19					<0.26			
MW-112C	-	-	-	11/20/2012	170	2.1	0.20 Jq		<0.30	<0.24	<0.19					<0.26			
MW-112C	-	-	-	6/14/2013	130	2.5 Jbe	0.18 Jbeq		<0.30 UJe	<0.24 UJe	<0.19 UJe					<0.26 UJe			
MW-12	27.22	2068.57	05/20/02	5/17/2002	<0.56	<0.30	<0.37	<0.16	<0.19	<0.25	<0.16	<0.30	<0.28	<0.18	<0.28	<0.12			<0.26
MW-12	20.30	2078.19	07/10/03	7/23/2003	<0.32	<0.56	<0.60	<0.55	<0.44	<0.30	<0.40	<0.35	<0.39	<0.51	<0.47	<0.19			
MW-12	22.04	2076.45	06/18/04	6/28/2004	<0.32	<0.56	<0.60	<0.55	<0.44	<0.30	<0.40	<0.35	<0.39	<0.51	<0.47	<0.19			
MW-12	16.20	2082.29	06/02/05	6/27/2005	<0.31	<0.35	<0.29	<0.21	<0.45	<0.31	<0.28	<0.30	<0.40	<0.81	<0.27	<0.17			
MW-12	15.43	2083.06	05/30/06	6/8/2006	<0.31	<0.35	<0.29	<0.21	<0.45	<0.31	<0.28	<0.30	<0.40	<0.81	<0.27	<0.17			
MW-12	15.94	2082.55	5/12/2008	6/5/2008	<1	<1	<1		<1	<1	<1					<1			
MW-12	13.85	2084.642	5/14/2010	6/17/2010	<0.12	<0.18	<0.10		<0.30	<0.24	<0.19					<0.26	<0.02	0.04 Jq	
MW-12	14.23	2084.26	5/21/2012	6/6/2012	<0.12	<0.18	<0.10		<0.30	<0.24	<0.19					<0.26			
MW-12	17.70	2080.79	5/9/2014	5/23/2014	<0.5	<0.5	<0.5	<0.5	<0.5	<0.5	<0.5	<0.5	<0.5	<0.5	<1.5	<0.5			<1.5
MW-13	NA	NA	NA	3/1/1993	<13														
MW-13	17.10	2038.09	05/20/02	5/30/2002	73	<0.30	<0.37	<0.16	<0.19	<0.25	<0.16	<0.30	<0.28	<0.18	<0.28	<0.12			<0.26
MW-13	13.69	2044.20	07/10/03	7/28/2003	1.3	<0.56	<0.60	<0.55	<0.44	<0.30	<0.40	<0.35	<0.39	<0.51	<0.47	<0.19			
MW-13	17.19	2040.70	06/18/04	6/25/2004	<0.32	<0.56	<0.60	<0.55	<0.44	<0.30	<0.40	<0.35	<0.39	<0.51	<0.47	<0.19			
MW-13	14.54	2043.35	12/14/04	12/15/2004	<0.31	<0.35	<0.29	<0.21	<0.45	<0.31	<0.28	<0.30	<0.40	<0.81	<0.27	<0.17			
MW-13	9.28	2048.61	06/01/05	6/20/2005	<0.31	<0.35	<0.29	<0.21	<0.45	<0.31	<0.28	<0.30	<0.40	<0.81	<0.27	<0.17			
MW-13	14.91	2042.98	11/29/05	12/9/2005	<0.31	<0.35	<0.29	<0.21	<0.45	<0.31	<0.28	<0.30	<0.40	<0.81	<0.27	<0.17			
MW-13	10.62	2047.27	05/30/06	6/8/2006	<0.31	<0.35	<0.29	<0.21	<0.45	<0.31	<0.28	<0.30	<0.40	<0.81	<0.27	<0.17			
MW-13	16.87	2041.022	11/30/06	12/6/2006	<0.2	<0.2	<0.2		<0.2	<0.2	<0.2					<0.2			
MW-13	15.3	2042.592	5/29/2007	6/14/2007	<0.2	<0.2	<0.2		<0.2	<0.2	<0.2					<0.2			

Consolidation Data Summary Table - Groundwater
Beaumont Site 1

	Water Level Data				Volatile Organics														
Sample Location	Depth to Water (feet below ground surface)	Groundwater Elevation (feet above mean sea level)	Elevation Date	Sample Date	2-Hexanone -ug/L	p-Isopropyltoluene -ug/L	Isopropylbenzene -ug/L	Methane -ug/L	Iodomethane (Methyl Iodide) -ug/L	4-Methyl-2-Pentanone -ug/L	Methyl tert-butyl ether (MTBE) -ug/L	Methylene Chloride -ug/L	Naphthalene -ug/L	n-Propylbenzene -ug/L	Styrene -ug/L	Toluene -ug/L	1,1,1,2-Tetrachloroethane -ug/L	1,1,1-Trichloroethane -ug/L	1,1,2-Trichloroethane -ug/L
MW-112A	-	-	-	2/29/2012	<1.2					<0.95	<0.43	0.18 BJaq			<0.22	20		<0.12	1.2
MW-112A	-	-	-	6/21/2012	<1.2					<0.95	0.72 Jq	<0.15			<0.22	0.48 Jq		0.26 Jq	1.7
MW-112A	-	-	-	8/20/2012	<1.2					<0.95	0.82 Jq	<0.15			<0.22	0.23 Jq		0.23 Jq	1.9
MW-112A	-	-	-	11/20/2012	<1.2					<0.95	0.75 Jq	<0.15			<0.22	<0.22		0.18 Jq	1.7
MW-112A	-	-	-	6/13/2013	<1.2					<0.95	0.86 Jq	<0.15			<0.22	<0.22		0.19 Jq	1.8
MW-112A	-	-	-	6/6/2014	<2.5	<0.5	<0.5		<0.5	<2.5	<0.5	<2.0	<0.5	<0.5	<0.5	<0.5	<0.5	<0.5	<0.5
MW-112A	#N/A	#N/A	#N/A	6/5/2015	<2.50	<0.500	<0.500		<0.500	<2.50	<0.500	<2.00	<0.500	<0.500	<0.500	0.580 Jq	<0.500	<0.500	1.99
MW-112B	-	-	-	2/29/2012	<1.2					<0.95	0.58 Jq	<0.15			<0.22	17		0.39 Jq	2.4
MW-112B	-	-	-	6/21/2012	<1.2					<0.95	0.59 Jq	0.16 Jq			<0.22	0.67		0.36 Jq	2.2
MW-112B	-	-	-	8/20/2012	<1.2					<0.95	0.63 Jq	0.20 Jq			<0.22	0.32 Jq		0.38 Jq	2.4
MW-112B	-	-	-	11/20/2012	<1.2					<0.95	0.58 Jq	0.23 Jq			<0.22	0.24 Jq		0.30 Jq	2.2
MW-112B	-	-	-	6/13/2013	<1.2					<0.95	0.65 Jq	0.21 Jq			<0.22	0.30 Jq		0.29 Jq	2.4
MW-112B	-	-	-	6/6/2014	<2.5	<0.5	<0.5		<0.5	<2.5	<0.5	<2.0	<0.5	<0.5	<0.5	<0.5	<0.5	<0.5	3.41
MW-112B	#N/A	#N/A	#N/A	6/5/2015	<2.50	<0.500	<0.500		<0.500	<2.50	<0.500	<2.00	<0.500	<0.500	<0.500	0.580 Jq	<0.500	<0.500	0.890 Jq
MW-112C	-	-	-	2/29/2012	<1.2					<0.95	0.90 Jq	0.16 BJaq			<0.22	8.4		0.28 Jq	1.6
MW-112C	-	-	-	6/21/2012	<1.2					<0.95	0.53 Jq	0.48 Jq			<0.22	3.9		0.16 Jq	1.0
MW-112C	-	-	-	8/20/2012	<1.2					<0.95	0.48 Jq	0.47 Jq			<0.22	0.49 Jq		<0.12	0.85
MW-112C	-	-	-	11/20/2012	<1.2					<0.95	0.53 Jq	0.46 Jq			<0.22	0.34 Jq		<0.12	1.1
MW-112C	-	-	-	6/14/2013	<1.2 UJe					<0.95 UJ	0.63 Jbeq	0.40 BJabeq			<0.22 UJe	2.6 Jbe		0.17 Jbeq	1.2 Jbe
MW-12	27.22	2068.57	05/20/02	5/17/2002		<0.23	<0.19			<0.15	<0.30	5 Bak	<0.090	<0.28	<0.12	<0.16	<0.27	<0.33	<0.34
MW-12	20.30	2078.19	07/10/03	7/23/2003	<2.5	<0.17	<0.17			<2.6	<0.28	<1.7	<0.56	<0.24	<0.14	<0.35	<0.45	<0.46	<0.42
MW-12	22.04	2076.45	06/18/04	6/28/2004	<2.5	<0.17	<0.17			<2.6	<0.28	<1.7	<0.56	<0.24	<0.14	<0.35	<0.45	<0.46	<0.42
MW-12	16.20	2082.29	06/02/05	6/27/2005	<1.9	<0.21	<0.24			<2.4	<0.29	<2.6	<0.95	<0.30	<0.29	<0.35	<0.37	<0.32	<0.54
MW-12	15.43	2083.06	05/30/06	6/8/2006	<1.9	<0.21	<0.24			<2.4	<0.29	<2.6	<0.95	<0.30	<0.29	<0.35	<0.37	<0.32	<0.54
MW-12	15.94	2082.55	5/12/2008	6/5/2008	<5					<5	<1	1.4 BJakq			<1	<1		<1	<1
MW-12	13.85	2084.642	5/14/2010	6/17/2010	<1.2			23		<0.95	<0.29	<0.15			<0.22	<0.22		<0.12	<0.31
MW-12	14.23	2084.26	5/21/2012	6/6/2012	<1.2					<0.95	<0.43	<0.15			<0.22	<0.22		<0.12	<0.31
MW-12	17.70	2080.79	5/9/2014	5/23/2014	<2.5	<0.5	<0.5		<0.5	<2.5	<0.5	<2.0	<0.5	<0.5	<0.5	<0.5	<0.5	<0.5	<0.5
MW-13	NA	NA	NA	3/1/1993														<3	
MW-13	17.10	2038.09	05/20/02	5/30/2002		<0.23	<0.19			<0.15	<0.30	<1.1	<0.090	<0.28	<0.12	<0.16	<0.27	0.5 Jq	<0.34
MW-13	13.69	2044.20	07/10/03	7/28/2003	<2.5	<0.17	<0.17			<2.6	<0.28	<1.7	<0.56	<0.24	<0.14	<0.35	<0.45	<0.46	<0.42
MW-13	17.19	2040.70	06/18/04	6/25/2004	<2.5	<0.17	<0.17			<2.6	<0.28	<1.7	<0.56	<0.24	<0.14	<0.35	<0.45	<0.46	<0.42
MW-13	14.54	2043.35	12/14/04	12/15/2004	<1.9	<0.21	<0.24			<2.4	<0.29	<2.6	<0.95	<0.30	<0.29	<0.35	<0.37	<0.32	<0.54
MW-13	9.28	2048.61	06/01/05	6/20/2005	<1.9	<0.21	<0.24			<2.4	<0.29	<2.6	<0.95	<0.30	<0.29	<0.35	<0.37	<0.32	<0.54
MW-13	14.91	2042.98	11/29/05	12/9/2005	<1.9	<0.21	<0.24			<2.4	<0.29	<2.6	<0.95	<0.30	<0.29	<0.35	<0.37	<0.32	<0.54
MW-13	10.62	2047.27	05/30/06	6/8/2006	<1.9	<0.21	<0.24			<2.4	<0.29	<2.6	<0.95	<0.30	<0.29	<0.35	<0.37	<0.32	<0.54
MW-13	16.87	2041.022	11/30/06	12/6/2006	<5					<5	<0.2	<0.5			<0.2	<0.2		<0.2	<0.2
MW-13	15.3	2042.592	5/29/2007	6/14/2007	<5					<5	<0.2	<0.5			<0.2	<0.2		<0.2	<0.2

Consolidation Data Summary Table - Groundwater
Beaumont Site 1

	Water Level Data				Volatile Organics													
Sample Location	Depth to Water (feet below ground surface)	Groundwater Elevation (feet above mean sea level)	Elevation Date	Sample Date	1,2,3-Trichlorobenzene -ug/L	1,2,4-Trichlorobenzene -ug/L	Trichloroethene -ug/L	1,2,3-Trichloropropane -ug/L	Trichlorofluoromethane -ug/L	1,1,2-Trichloro-1,2,2-Trifluoroethane -ug/L	1,2,4-Trimethylbenzene -ug/L	1,3,5-Trimethylbenzene -ug/L	1,1,2,2-Tetrachloroethane -ug/L	Tetrachloroethene (PCE) -ug/L	Vinyl Acetate -ug/L	Vinyl Chloride -ug/L	m,p-Xylenes -ug/L	o-Xylene -ug/L
MW-112A	-	-	-	2/29/2012			67	<0.29	<0.16				<0.29	<0.23	<0.48	<0.13	<0.36	<0.41
MW-112A	-	-	-	6/21/2012			220	<0.29	<0.16				<0.29	0.85	<0.48	<0.13	<0.36	<0.41
MW-112A	-	-	-	8/20/2012			250	<0.29	<0.16				<0.29	1.0	<0.48	<0.13	<0.36	<0.41
MW-112A	-	-	-	11/20/2012			270	<0.29	<0.16				<0.29	0.95	<0.48	<0.13	<0.36	<0.41
MW-112A	-	-	-	6/13/2013			250	<0.29	<0.16				<0.29	0.81	<0.48	<0.13	<0.36	<0.41
MW-112A	-	-	-	6/6/2014	<0.5	<0.5	16.7	<0.5	<0.5	<0.5	<0.5	<0.5	<0.5	<0.5	<0.5	<0.5	<1.0	<0.5
MW-112A	#N/A	#N/A	#N/A	6/5/2015	<0.500	<0.500	185	<0.500	<0.500	<0.500	<0.500	<0.500	<0.500	0.660 Jq	<0.500	<0.500	<1.00	<0.500
MW-112B	-	-	-	2/29/2012			340 Jf	<0.29	<0.16				<0.29	0.83	<0.48	<0.13	<0.36	<0.41
MW-112B	-	-	-	6/21/2012			340	<0.29	<0.16				<0.29	1.1	<0.48	<0.13	<0.36	<0.41
MW-112B	-	-	-	8/20/2012			350	<0.29	<0.16				<0.29	1.1	<0.48	<0.13	<0.36	<0.41
MW-112B	-	-	-	11/20/2012			420	<0.29	<0.16				<0.29	1.2	<0.48	<0.13	<0.36	<0.41
MW-112B	-	-	-	6/13/2013			440	<0.29	<0.16				<0.29	1.3	<0.48	<0.13	<0.36	<0.41
MW-112B	-	-	-	6/6/2014	<0.5	<0.5	398	<0.5	<0.5	<0.5	<0.5	<0.5	<0.5	1.48	<0.5	<0.5	<1.0	<0.5
MW-112B	#N/A	#N/A	#N/A	6/5/2015	<0.500	<0.500	92.6	<0.500	<0.500	<0.500	<0.500	<0.500	<0.500	<0.500	<0.500	<0.500	<1.00	<0.500
MW-112C	-	-	-	2/29/2012			230	<0.29	<0.16				<0.29	0.80	<0.48	<0.13	<0.36	<0.41
MW-112C	-	-	-	6/21/2012			100	<0.29	<0.16				<0.29	<0.23	<0.48	<0.13	<0.36	<0.41
MW-112C	-	-	-	8/20/2012			87	<0.29	<0.16				<0.29	<0.23	<0.48	<0.13	<0.36	<0.41
MW-112C	-	-	-	11/20/2012			150	<0.29	<0.16				<0.29	0.27 Jq	<0.48	<0.13	<0.36	<0.41
MW-112C	-	-	-	6/14/2013			140	<0.29 UJe	<0.16 UJe				<0.29 UJe	0.26 Jbeq	<0.48 U	<0.13 UJe	<0.36 UJe	<0.41 UJe
MW-12	27.22	2068.57	05/20/02	5/17/2002	<0.30	<0.37	<0.18	<0.46	<0.22		0.4 BJkq	<0.15	<0.22	<0.21		<0.44	<0.31	<0.088
MW-12	20.30	2078.19	07/10/03	7/23/2003	<0.40	<0.28	<0.48	<2.0	<0.27		<0.22	<0.11	<0.19	<0.20	<3.6	<0.35	<0.17	<0.16
MW-12	22.04	2076.45	06/18/04	6/28/2004	<0.40	<0.28	<0.48	<0.81	<0.27	<0.70	<0.22	<0.11	<0.19	<0.20	<3.6	<0.35	<0.17	<0.16
MW-12	16.20	2082.29	06/02/05	6/27/2005	<0.39	<0.35	<0.30	<2.3	<0.36	<0.54	<0.26	<0.19	<0.37	<0.29	<3.2	<0.33	<0.38	<0.21
MW-12	15.43	2083.06	05/30/06	6/8/2006	<0.39	<0.35	<0.30	<2.3	<0.36	<0.54	<0.26	<0.19	<0.37	<0.29	<3.2	<0.33	<0.38	<0.21
MW-12	15.94	2082.55	5/12/2008	6/5/2008			<1						<1	<1		<1	<2	<1
MW-12	13.85	2084.642	5/14/2010	6/17/2010			<0.17	<0.29	<0.16				<0.29	<0.17	<0.48	<0.13	<0.36	<0.41
MW-12	14.23	2084.26	5/21/2012	6/6/2012			<0.25	<0.29	<0.16				<0.29	<0.23	<0.48	<0.13	<0.36	<0.41
MW-12	17.70	2080.79	5/9/2014	5/23/2014	<0.5	<0.5	<0.5	<0.5	<0.5	<0.5	<0.5	<0.5	<0.5	<0.5	<0.5	<0.5	<1.0	<0.5
MW-13	NA	NA	NA	3/1/1993			<2							<1				
MW-13	17.10	2038.09	05/20/02	5/30/2002	<0.30	<0.37	63	<0.46	<0.22		<0.20	<0.15	<0.22	0.4 Jq		<0.44	<0.31	<0.088
MW-13	13.69	2044.20	07/10/03	7/28/2003	<0.40	<0.28	2.5 Bk	<2.0	<0.27		<0.22	<0.11	<0.19	<0.20	<3.6	<0.35	<0.17	<0.16
MW-13	17.19	2040.70	06/18/04	6/25/2004	<0.40	<0.28	<0.48	<0.81	<0.27	<0.70	<0.22	<0.11	<0.19	<0.20	<3.6	<0.35	<0.17	<0.16
MW-13	14.54	2043.35	12/14/04	12/15/2004	<0.39	<0.35	<0.30	<2.3	<0.36	<0.54	<0.26	<0.19	<0.37	<0.29	<3.2	<0.33	<0.38	<0.21
MW-13	9.28	2048.61	06/01/05	6/20/2005	<0.39	<0.35	<0.30	<2.3	<0.36	<0.54	<0.26	<0.19	<0.37	<0.29	<3.2	<0.33	<0.38	<0.21
MW-13	14.91	2042.98	11/29/05	12/9/2005	<0.39	<0.35	<0.30	<2.3	<0.36	<0.54	<0.26	<0.19	<0.37	<0.29	<3.2	<0.33	<0.38	<0.21
MW-13	10.62	2047.27	05/30/06	6/8/2006	<0.39	<0.35	<0.30	<2.3	<0.36	<0.54	<0.26	<0.19	<0.37	<0.29	<3.2	<0.33	<0.38	<0.21
MW-13	16.87	2041.022	11/30/06	12/6/2006			<0.2						<0.2	<0.2		<0.2	<0.5	<0.2
MW-13	15.3	2042.592	5/29/2007	6/14/2007			<0.2						<0.2	<0.2		<0.2	<0.5	<0.2

Consolidation Data Summary Table - Groundwater
Beaumont Site 1

	Water Level Data				Volatile Organics														
Sample Location	Depth to Water (feet below ground surface)	Groundwater Elevation (feet above mean sea level)	Elevation Date	Sample Date	1,4-Dioxane -ug/L	N-Nitrosodimethylamine -ng/L	Acetone -ug/L	Bromodichloromethane -ug/L	2-Butanone -ug/L	Bromobenzene -ug/L	Bromochloromethane -ug/L	Bromomethane -ug/L	Bromoform -ug/L	n-Butylbenzene -ug/L	sec-Butylbenzene -ug/L	tert-Butylbenzene -ug/L	Benzene -ug/L	Carbon Disulfide -ug/L	Chlorobenzene -ug/L
MW-13	10.09	2047.80	5/12/2008	6/5/2008	<0.56		15	<1	<5			<1	<1				<1	<1	<1
MW-13	11.15	2046.74	5/11/2009	6/4/2009	<0.40		<9.1	<0.33	<6.9	<0.33	<0.69	<4.3	<0.55	<0.28	<0.20	<0.28	<0.28	<1.9	<0.22
MW-13	9.35	2048.542	5/14/2010	6/16/2010	0.60 Je		<5.0	<0.11	<1.2			<0.48	<0.13				<0.14	<0.36	<0.23
MW-13	9.12	2048.77	6/2/2011	6/9/2011	0.42		<5.0	<0.11	<1.2			<0.48	<0.50				<0.14	<0.36	<0.23
MW-13	11.82	2046.07	5/21/2012	6/13/2012	0.54		<5.0	<0.11	<1.2			<0.48	<0.50				<0.14	<0.36	<0.23
MW-13	17.44	2040.45	11/13/2012	11/26/2012	<0.10		<5.0	<0.11	<1.2			<0.48	<0.50				<0.14	<0.36	<0.23
MW-13	14.46	2043.43	5/14/2013	6/5/2013	0.27		<5.0	<0.11	<1.2			<0.48	<0.50				<0.14	<0.36	<0.23
MW-13	14.91	2042.98	5/9/2014	5/23/2014	<0.50		<10	<0.5	<5.0	<0.5	<0.5	<1.5	<2.5	<0.5	<0.5	<0.5	<0.5	<0.5	<0.5
MW-13	14	2044	5/12/2015	5/29/2015	<0.250		<10.0	<0.500	<5.00	<0.500	<0.500	<1.50	<2.50	<0.500	<0.500	<0.500	<0.500	<0.500	<0.500
MW-14	0.00	2026.97	04/07/93	4/21/1993															
MW-14	35.72	1991.25	05/20/02	5/17/2002	3		<9.5	<0.26	<2.8	<0.15	<0.49	<0.46	<0.23	<0.29	<0.29	<0.25	<0.18	<0.48	<0.16
MW-14	35.88	1993.79	06/18/04	6/29/2004	2.9 Jb		<3.6	<0.33	<1.7	<0.26	<0.37	<0.90	<0.87	<0.34	<0.11	<0.23	<0.29	<0.28	<0.19
MW-14	17.61	2012.06	06/02/05	6/22/2005	<1.1		<6.1	<0.27	<4.2	<0.47	<0.68	<2.9	<0.62	<0.29	<0.21	<0.17	<0.26	<1.0	<0.36
MW-14	24.33	2005.34	05/30/06	6/9/2006	<0.40		<6.1	<0.27	<4.2	<0.47	<0.68	<2.9	<0.62	<0.29	<0.21	<0.17	<0.26	<1.0	<0.36
MW-14	32.95	1996.715	5/29/2007	6/12/2007	<0.57		<5	<0.2	<5			<0.2	<0.3				<0.2	<0.2	<0.2
MW-14	23.94	2005.73	5/13/2008	6/3/2008	1.6		<5	<1	<5			<1	<1				<1	<1	<1
MW-14	26.10	2003.57	5/12/2009	6/8/2009	1.5 Jq		<9.1	<0.33	<6.9	<0.33	<0.69	<4.3	<0.55	<0.28	<0.20	<0.28	<0.28	<1.9	<0.22
MW-14	24.24	2005.425	5/17/2010	6/16/2010	1.8		<5.0	<0.11	<1.2			<0.48	<0.13				<0.14	<0.36	<0.23
MW-14	20.44	2009.23	6/2/2011	6/9/2011	1.1		<5.0	<0.11	<1.2			<0.48	<0.50				<0.14	<0.36	<0.23
MW-14	27.07	2002.60	5/24/2012	6/7/2012	3.4		<5.0	<0.11	<1.2			<0.48	<0.50				<0.14	<0.36	<0.23
MW-14	33.86	1995.81	5/15/2013	5/31/2013	1.8		<5.0	<0.11	<1.2			<0.48	<0.50				<0.14	<0.36	<0.23
MW-14	34.62	1995.05	5/14/2014	5/20/2014	3.03		<10	<0.5	<5.0	<0.5	<0.5	<1.5	<2.5	<0.5	<0.5	<0.5	<0.5	<0.5	<0.5
MW-14	34	1996	5/13/2015	5/27/2015	2.51		<10.0	<0.500	<5.00	<0.500	<0.500	<1.50	<2.50	<0.500	<0.500	<0.500	<0.500	<0.500	<0.500
MW-15	NA	NA	NA	3/3/1993															
MW-15	29.49	1977.57	05/20/02	5/17/2002	9.7		<9.5	<0.26	<2.8	<0.15	<0.49	<0.46	<0.23	<0.29	<0.29	<0.25	<0.18	<0.48	<0.16
MW-15	28.31	1981.45	07/10/03	7/21/2003	9.2		<3.6	<0.33	<1.7	<0.26	<0.37	<0.90	<0.87	<0.34	<0.11	<0.23	<0.29	<0.28	<0.19
MW-15	29.82	1979.94	06/18/04	6/28/2004	8.7 Jb		<3.6	<0.33	<1.7	<0.26	<0.37	<0.90	<0.87	<0.34	<0.11	<0.23	<0.29	<0.28	<0.19
MW-15	29.40	1980.36	12/14/04	12/16/2004	8.4		<6.1	<0.27	<4.2	<0.47	<0.68	<2.9	<0.62	<0.29	<0.21	<0.17	<0.26	<1.0	<0.36
MW-15	22.68	1987.08	06/01/05	6/20/2005	10		<6.1	<0.27	<4.2	<0.47	<0.68	<2.9	<0.62	<0.29	<0.21	<0.17	<0.26	<1.0	<0.36
MW-15	25.29	1984.47	11/29/05	12/9/2005	7.2		<6.1	<0.27	<4.2	<0.47	<0.68	<2.9	<0.62	<0.29	<0.21	<0.17	<0.26	<1.0	<0.36
MW-15	24.01	1985.753	05/30/06	6/6/2006	7.9	<0.48	8.8 Jq	<0.27	<4.2	<0.47	<0.68	<2.9	<0.62	<0.29	<0.21	<0.17	<0.26	<1.0	<0.36
MW-15	27.92	1981.843	11/30/06	12/6/2006	4.3		<5	<0.2	<5			<0.2	<0.3				<0.2	<0.2	<0.2
MW-15	28.85	1980.913	5/29/2007	6/12/2007	6.9		<5	<0.2	<5			<0.2	<0.3				<0.2	<0.2	<0.2
MW-15	29.85	1979.91	11/5/2007	11/7/2007	5.3		<5	<0.2	<5			<0.2	<0.3				<0.2	<0.2	<0.2
MW-15	24.56	1985.20	5/12/2008	5/30/2008	4.3		<5	<1	<5			<1	<1				<1	<1	<1
MW-15	27.52	1982.243	12/4/2008	11/11/2008	4.6		<5	<0.2	<5			<0.2	<0.3				<0.2	<0.2	<0.2
MW-15	25.72	1984.04	5/11/2009	6/8/2009	6.4		<9.1	<0.33	<6.9	<0.33	<0.69	<4.3	<0.55	<0.28	<0.20	<0.28	<0.28	<1.9	<0.22
MW-15	28.78	1980.98	11/9/2009	11/16/2009	7.7		<5.0	<0.11	<1.2			<0.48	<0.13				<0.14	<0.36	<0.23

Consolidation Data Summary Table - Groundwater
Beaumont Site 1

	Water Level Data				Volatile Organics														
Sample Location	Depth to Water (feet below ground surface)	Groundwater Elevation (feet above mean sea level)	Elevation Date	Sample Date	2-Chlorotoluene -ug/L	4-Chlorotoluene -ug/L	Chloroethane -ug/L	2-Chloroethyl Vinyl Ether -ug/L	Chloromethane -ug/L	Carbon Tetrachloride -ug/L	Chloroform -ug/L	Dibromochloromethane -ug/L	1,2-Dibromo-3-Chloropropane -ug/L	Dibromomethane -ug/L	1,1-Dichloroethane -ug/L	1,2-Dichloroethane -ug/L	1,2-Dichlorobenzene -ug/L	1,3-Dichlorobenzene -ug/L	1,4-Dichlorobenzene -ug/L
MW-13	10.09	2047.80	5/12/2008	6/5/2008			<1		<1	<1	<1	<1			<1	<1			
MW-13	11.15	2046.74	5/11/2009	6/4/2009	<0.55	<0.21	<1.3		<0.49	<0.43	<0.33	<0.48	<3.1	<0.59	<0.37	<0.31	<0.27	<0.28	<0.21
MW-13	9.35	2048.542	5/14/2010	6/16/2010			<0.35		<0.36	<0.15	<0.17	<0.37			<0.098	<0.21	<0.20	<0.15	<0.072
MW-13	9.12	2048.77	6/2/2011	6/9/2011			<0.35		<0.36	<0.15	<0.46	<0.37			<0.098	<0.21	<0.20	<0.15	<0.072
MW-13	11.82	2046.07	5/21/2012	6/13/2012			<0.35		<0.36	<0.15	<0.46	<0.37			<0.098	<0.21	<0.20	<0.15	<0.072
MW-13	17.44	2040.45	11/13/2012	11/26/2012			<0.35		<0.36	<0.15	<0.46	<0.37			<0.098	<0.21	<0.20	<0.15	<0.072
MW-13	14.46	2043.43	5/14/2013	6/5/2013			<0.35		<0.36	<0.15	<0.46	<0.37			<0.098	<0.21	<0.20	<0.15	<0.072
MW-13	14.91	2042.98	5/9/2014	5/23/2014	<0.5	<0.5	<1.5	<2.5	<1.5	<0.5	<0.5	<0.5	<2.5	<0.5	<0.5	<0.5	<0.5	<0.5	<0.5
MW-13	14	2044	5/12/2015	5/29/2015	<0.500	<0.500	<1.50	<2.50	<1.50	<0.500	<0.500	<0.500	<2.50	<0.500	<0.500	<0.500	<0.500	<0.500	<0.500
MW-14	0.00	2026.97	04/07/93	4/21/1993												<1			
MW-14	35.72	1991.25	05/20/02	5/17/2002	<0.14	<0.22	<0.36		<0.19	<0.25	<0.30	<0.21	<0.59	<0.20	<0.28	<0.38	<0.099	<0.30	<0.12
MW-14	35.88	1993.79	06/18/04	6/29/2004	<0.67	<0.16	<0.46		<0.43	<0.40	<0.45	<0.29	<2.6	<0.46	<0.40	<0.35	<0.29	<0.27	<0.28
MW-14	17.61	2012.06	06/02/05	6/22/2005	<0.24	<0.30	<0.52		<1.8	<0.42	<0.22	<0.45	<2.5	<0.42	<0.53	<0.22	<0.24	<0.38	<0.30
MW-14	24.33	2005.34	05/30/06	6/9/2006	<0.24	<0.30	<0.52		<1.8	<0.42	<0.22	<0.45	<2.5	<0.42	<0.53	<0.22	<0.24	<0.38	<0.30
MW-14	32.95	1996.715	5/29/2007	6/12/2007			<0.2		<0.2	<0.2	<0.2	<0.2			<0.2	<0.2			
MW-14	23.94	2005.73	5/13/2008	6/3/2008			<1		<1	<1	<1	<1			<1	<1			
MW-14	26.10	2003.57	5/12/2009	6/8/2009	<0.55	<0.21	<1.3		<0.49	<0.43	<0.33	<0.48	<3.1	<0.59	<0.37	<0.31	<0.27	<0.28	<0.21
MW-14	24.24	2005.425	5/17/2010	6/16/2010			<0.35		<0.36	<0.15	<0.17	<0.37			<0.098	<0.21	<0.20	<0.15	<0.072
MW-14	20.44	2009.23	6/2/2011	6/9/2011			<0.35		<0.36	<0.15	<0.46	<0.37			<0.098	<0.21	<0.20	<0.15	<0.072
MW-14	27.07	2002.60	5/24/2012	6/7/2012			<0.35		<0.36	<0.15	<0.46	<0.37			<0.098	<0.21	<0.20	<0.15	<0.072
MW-14	33.86	1995.81	5/15/2013	5/31/2013			<0.35		<0.36	<0.15	<0.46	<0.37			<0.098	<0.21	<0.20	<0.15	<0.072
MW-14	34.62	1995.05	5/14/2014	5/20/2014	<0.5	<0.5	<1.5	<2.5	<1.5	<0.5	<0.5	<0.5	<2.5	<0.5	<0.5	<0.5	<0.5	<0.5	<0.5
MW-14	34	1996	5/13/2015	5/27/2015	<0.500	<0.500	<1.50	<2.50	<1.50	<0.500	<0.500	<0.500	<2.50	<0.500	<0.500	<0.500	<0.500	<0.500	<0.500
MW-15	NA	NA	NA	3/3/1993												<1			
MW-15	29.49	1977.57	05/20/02	5/17/2002	<0.14	<0.22	<0.36		<0.19	<0.25	<0.30	<0.21	<0.59	<0.20	0.4 Jq	<0.38	<0.099	<0.30	<0.12
MW-15	28.31	1981.45	07/10/03	7/21/2003	<0.67	<0.16	<0.46		<0.43	<0.40	<0.45	<0.29	<2.6	<0.46	<0.40	<0.35	<0.29	<0.27	<0.28
MW-15	29.82	1979.94	06/18/04	6/28/2004	<0.67	<0.16	<0.46		<0.43	<0.40	<0.45	<0.29	<2.6	<0.46	<0.40	<0.35	<0.29	<0.27	<0.28
MW-15	29.40	1980.36	12/14/04	12/16/2004	<0.24	<0.30	<0.52		<1.8	<0.42	<0.22	<0.45	<2.5	<0.42	<0.53	<0.22	<0.24	<0.38	<0.30
MW-15	22.68	1987.08	06/01/05	6/20/2005	<0.24	<0.30	<0.52		<1.8	<0.42	<0.22	<0.45	<2.5	<0.42	<0.53	<0.22	<0.24	<0.38	<0.30
MW-15	25.29	1984.47	11/29/05	12/9/2005	<0.24	<0.30	<0.52		<1.8	<0.42	<0.22	<0.45	<2.5	<0.42	<0.53	<0.22	<0.24	<0.38	<0.30
MW-15	24.01	1985.753	05/30/06	6/6/2006	<0.24	<0.30	<0.52		<1.8	<0.42	<0.22	<0.45	<2.5	<0.42	<0.53	<0.22	<0.24	<0.38	<0.30
MW-15	27.92	1981.843	11/30/06	12/6/2006			<0.2		<0.2	<0.2	<0.2	<0.2			0.32 Jq	<0.2			
MW-15	28.85	1980.913	5/29/2007	6/12/2007			<0.2		<0.2	<0.2	<0.2	<0.2			0.42 Jq	<0.2			
MW-15	29.85	1979.91	11/5/2007	11/7/2007			<0.2		<0.2	<0.2	<0.2	<0.2			0.45 Jq	<0.2			
MW-15	24.56	1985.20	5/12/2008	5/30/2008			<1		<1	<1	<1	<1			<1	<1			
MW-15	27.52	1982.243	12/4/2008	11/11/2008			<0.2		<0.2	<0.2	<0.2	<0.2			0.41 Jq	<0.2			
MW-15	25.72	1984.04	5/11/2009	6/8/2009	<0.55	<0.21	<1.3		<0.49	<0.43	<0.33	<0.48	<3.1	<0.59	0.47 Jq	<0.31	<0.27	<0.28	<0.21
MW-15	28.78	1980.98	11/9/2009	11/16/2009			<0.35		<0.36	<0.15	<0.17	<0.37			0.35 Jq	<0.21	<0.20	<0.15	<0.072

Consolidation Data Summary Table - Groundwater
Beaumont Site 1

	Water Level Data			Volatile Organics															
Sample Location	Depth to Water (feet below ground surface)	Groundwater Elevation (feet above mean sea level)	Elevation Date	Sample Date	1,1-Dichloroethene -ug/L	cis-1,2-Dichloroethene -ug/L	trans-1,2-Dichloroethene -ug/L	1,1-Dichloropropene -ug/L	cis-1,3-Dichloropropene -ug/L	trans-1,3-Dichloropropene -ug/L	1,2-Dichloropropane -ug/L	1,3-Dichloropropane -ug/L	2,2-Dichloropropane -ug/L	1,2-Dibromoethane -ug/L	Dichlorodifluoromethane -ug/L	Ethylbenzene -ug/L	Ethene -ug/L	Ethane -ug/L	Hexachlorobutadiene -ug/L
MW-13	10.09	2047.80	5/12/2008	6/5/2008	<1	<1	<1		<1	<1	<1					<1			
MW-13	11.15	2046.74	5/11/2009	6/4/2009	<0.40	<0.49	<0.40	<0.26	<0.28	<0.36	<0.38	<0.38	<0.46	<0.47	<0.49	<0.22			
MW-13	9.35	2048.542	5/14/2010	6/16/2010	0.28 Jq	<0.18	<0.10		<0.30	<0.24	<0.19					<0.26	<0.02	0.04 Jq	
MW-13	9.12	2048.77	6/2/2011	6/9/2011	0.16 Jq	<0.18	<0.10		<0.30	<0.24	<0.19					<0.26			
MW-13	11.82	2046.07	5/21/2012	6/13/2012	0.18 Jq	<0.18	<0.10		<0.30	<0.24	<0.19					<0.26	<0.014	<0.0090	
MW-13	17.44	2040.45	11/13/2012	11/26/2012	<0.12	<0.18	<0.10		<0.30	<0.24	<0.19					<0.26	<0.014	<0.0090	
MW-13	14.46	2043.43	5/14/2013	6/5/2013	<0.12	<0.18	<0.10		<0.30	<0.24	<0.19					<0.26	<0.014	<0.0090	
MW-13	14.91	2042.98	5/9/2014	5/23/2014	<0.5	<0.5	<0.5	<0.5	<0.5	<0.5	<0.5	<0.5	<0.5	<0.5	<1.5	<0.5			<1.5
MW-13	14	2044	5/12/2015	5/29/2015	<0.500	<0.500	<0.500	<0.500	<0.500	<0.500	<0.500	<0.500	<0.500	<0.500	<1.50	<0.500			<1.50
MW-14	0.00	2026.97	04/07/93	4/21/1993	<13														
MW-14	35.72	1991.25	05/20/02	5/17/2002	<0.56	<0.30	<0.37	<0.16	<0.19	<0.25	<0.16	<0.30	<0.28	<0.18	<0.28	<0.12			<0.26
MW-14	35.88	1993.79	06/18/04	6/29/2004	<0.32	<0.56	<0.60	<0.55	<0.44	<0.30	<0.40	<0.35	<0.39	<0.51	<0.47	<0.19			
MW-14	17.61	2012.06	06/02/05	6/22/2005	<0.31	<0.35	<0.29	<0.21	<0.45	<0.31	<0.28	<0.30	<0.40	<0.81	<0.27	<0.17			
MW-14	24.33	2005.34	05/30/06	6/9/2006	<0.31	<0.35	<0.29	<0.21	<0.45	<0.31	<0.28	<0.30	<0.40	<0.81	<0.27	<0.17			
MW-14	32.95	1996.715	5/29/2007	6/12/2007	<0.2	<0.2	<0.2		<0.2	<0.2	<0.2					<0.2			
MW-14	23.94	2005.73	5/13/2008	6/3/2008	<1	<1	<1		<1	<1	<1					<1			
MW-14	26.10	2003.57	5/12/2009	6/8/2009	<0.40	<0.49	<0.40	<0.26	<0.28	<0.36	<0.38	<0.38	<0.46	<0.47	<0.49	<0.22			
MW-14	24.24	2005.425	5/17/2010	6/16/2010	0.13 Jq	<0.18	<0.10		<0.30	<0.24	<0.19					<0.26	<0.02	0.03 Jq	
MW-14	20.44	2009.23	6/2/2011	6/9/2011	<0.12	<0.18	<0.10		<0.30	<0.24	<0.19					<0.26			
MW-14	27.07	2002.60	5/24/2012	6/7/2012	0.21 Jq	<0.18	<0.10		<0.30	<0.24	<0.19					<0.26			
MW-14	33.86	1995.81	5/15/2013	5/31/2013	<0.12	<0.18	<0.10		<0.30	<0.24	<0.19					<0.26			
MW-14	34.62	1995.05	5/14/2014	5/20/2014	<0.5	<0.5	<0.5	<0.5	<0.5	<0.5	<0.5	<0.5	<0.5	<0.5	<1.5	<0.5			<1.5
MW-14	34	1996	5/13/2015	5/27/2015	<0.500	<0.500	<0.500	<0.500	<0.500	<0.500	<0.500	<0.500	<0.500	<0.500	<1.50	<0.500			<1.50
MW-15	NA	NA	NA	3/3/1993	<13														
MW-15	29.49	1977.57	05/20/02	5/17/2002	<0.56	<0.30	<0.37	<0.16	<0.19	<0.25	<0.16	<0.30	<0.28	<0.18	<0.28	<0.12			<0.26
MW-15	28.31	1981.45	07/10/03	7/21/2003	3.3	<0.56	<0.60	<0.55	<0.44	<0.30	<0.40	<0.35	<0.39	<0.51	<0.47	<0.19			
MW-15	29.82	1979.94	06/18/04	6/28/2004	2.8	<0.56	<0.60	<0.55	<0.44	<0.30	<0.40	<0.35	<0.39	<0.51	<0.47	<0.19			
MW-15	29.40	1980.36	12/14/04	12/16/2004	3.1	<0.35	<0.29	<0.21	<0.45	<0.31	<0.28	<0.30	<0.40	<0.81	<0.27	<0.17			
MW-15	22.68	1987.08	06/01/05	6/20/2005	2.3	<0.35	<0.29	<0.21	<0.45	<0.31	<0.28	<0.30	<0.40	<0.81	<0.27	<0.17			
MW-15	25.29	1984.47	11/29/05	12/9/2005	2.3	<0.35	<0.29	<0.21	<0.45	<0.31	<0.28	<0.30	<0.40	<0.81	<0.27	<0.17			
MW-15	24.01	1985.753	05/30/06	6/6/2006	1.6	<0.35	<0.29	<0.21	<0.45	<0.31	<0.28	<0.30	<0.40	<0.81	<0.27	<0.17			
MW-15	27.92	1981.843	11/30/06	12/6/2006	1.9	0.22 Jq	<0.2		<0.2	<0.2	<0.2					<0.2			
MW-15	28.85	1980.913	5/29/2007	6/12/2007	2.1	0.28 Jq	<0.2		<0.2	<0.2	<0.2					<0.2			
MW-15	29.85	1979.91	11/5/2007	11/7/2007	2.9	0.28 Jq	<0.2		<0.2	<0.2	<0.2					<0.2			
MW-15	24.56	1985.20	5/12/2008	5/30/2008	2 Jq	<1	<1		<1	<1	<1					<1			
MW-15	27.52	1982.243	12/4/2008	11/11/2008	2.4	0.27 Jq	<0.2		<0.2	<0.2	<0.2					<0.2			
MW-15	25.72	1984.04	5/11/2009	6/8/2009	2.6	<0.49	<0.40	<0.26	<0.28	<0.36	<0.38	<0.38	<0.46	<0.47	<0.49	<0.22			
MW-15	28.78	1980.98	11/9/2009	11/16/2009	2.3	0.29 Jq	<0.10		<0.30	<0.24	<0.19					<0.26			

Consolidation Data Summary Table - Groundwater
Beaumont Site 1

	Water Level Data				Volatile Organics														
Sample Location	Depth to Water (feet below ground surface)	Groundwater Elevation (feet above mean sea level)	Elevation Date	Sample Date	2-Hexanone -ug/L	p-Isopropyltoluene -ug/L	Isopropylbenzene -ug/L	Methane -ug/L	Iodomethane (Methyl Iodide) -ug/L	4-Methyl-2-Pentanone -ug/L	Methyl tert-butyl ether (MTBE) -ug/L	Methylene Chloride -ug/L	Naphthalene -ug/L	n-Propylbenzene -ug/L	Styrene -ug/L	Toluene -ug/L	1,1,1,2-Tetrachloroethane -ug/L	1,1,1-Trichloroethane -ug/L	1,1,2-Trichloroethane -ug/L
MW-13	10.09	2047.80	5/12/2008	6/5/2008	<5					<5	<1	1.5 BJakq			<1	<1		<1	<1
MW-13	11.15	2046.74	5/11/2009	6/4/2009	<6.9	<0.26	<0.23			<4.4	<0.30	<2.6	<2.5	<0.79	<0.30	<0.33	<0.35	<0.45	<0.54
MW-13	9.35	2048.542	5/14/2010	6/16/2010	<1.2			16		<0.95	<0.29	<0.15			<0.22	<0.22		<0.12	<0.31
MW-13	9.12	2048.77	6/2/2011	6/9/2011	<1.2					<0.95	<0.43	<0.15			<0.22	<0.22		<0.12	<0.31
MW-13	11.82	2046.07	5/21/2012	6/13/2012	<1.2			2.9		<0.95	<0.43	<0.15			<0.22	<0.22		<0.12	<0.31
MW-13	17.44	2040.45	11/13/2012	11/26/2012	<1.2			<0.044		<0.95	<0.43	<0.15			<0.22	<0.22		<0.12	<0.31
MW-13	14.46	2043.43	5/14/2013	6/5/2013	<1.2			3.5		<0.95	<0.43	<0.15			<0.22	<0.22		<0.12	<0.31
MW-13	14.91	2042.98	5/9/2014	5/23/2014	<2.5	<0.5	<0.5		<0.5	<2.5	<0.5	<2.0	<0.5	<0.5	<0.5	<0.5	<0.5	<0.5	<0.5
MW-13	14	2044	5/12/2015	5/29/2015	<2.50	<0.500	<0.500		<0.500	<2.50	<0.500	<2.00	<0.500	<0.500	<0.500	<0.500	<0.500	<0.500	<0.500
MW-14	0.00	2026.97	04/07/93	4/21/1993														<3	
MW-14	35.72	1991.25	05/20/02	5/17/2002		<0.23	<0.19			<0.15	<0.30	3 BJakq	<0.090	<0.28	<0.12	0.3 BJkq	<0.27	<0.33	<0.34
MW-14	35.88	1993.79	06/18/04	6/29/2004	<2.5	<0.17	<0.17			<2.6	<0.28	<1.7	<0.56	<0.24	<0.14	<0.35	<0.45	<0.46	<0.42
MW-14	17.61	2012.06	06/02/05	6/22/2005	<1.9	<0.21	<0.24			<2.4	<0.29	<2.6	<0.95	<0.30	<0.29	<0.35	<0.37	<0.32	<0.54
MW-14	24.33	2005.34	05/30/06	6/9/2006	<1.9	<0.21	<0.24			<2.4	<0.29	<2.6	<0.95	<0.30	<0.29	<0.35	<0.37	<0.32	<0.54
MW-14	32.95	1996.715	5/29/2007	6/12/2007	<5					<5	<0.2	<0.5			<0.2	<0.2		<0.2	<0.2
MW-14	23.94	2005.73	5/13/2008	6/3/2008	<5					<5	<1	<1			<1	<1		<1	<1
MW-14	26.10	2003.57	5/12/2009	6/8/2009	<6.9	<0.26	<0.23			<4.4	<0.30	<2.6	<2.5	<0.79	<0.30	<0.33	<0.35	<0.45	<0.54
MW-14	24.24	2005.425	5/17/2010	6/16/2010	<1.2			0.1		<0.95	<0.29	<0.15			<0.22	<0.22		<0.12	<0.31
MW-14	20.44	2009.23	6/2/2011	6/9/2011	<1.2					<0.95	<0.43	<0.15			<0.22	<0.22		<0.12	<0.31
MW-14	27.07	2002.60	5/24/2012	6/7/2012	<1.2					<0.95	<0.43	<0.15			<0.22	<0.22		<0.12	<0.31
MW-14	33.86	1995.81	5/15/2013	5/31/2013	<1.2					<0.95	<0.43	<0.15			<0.22	<0.22		<0.12	<0.31
MW-14	34.62	1995.05	5/14/2014	5/20/2014	<2.5	<0.5	<0.5		<0.5	<2.5	<0.5	<2.0	<0.5	<0.5	<0.5	<0.5	<0.5	<0.5	<0.5
MW-14	34	1996	5/13/2015	5/27/2015	<2.50	<0.500	<0.500		<0.500	<2.50	<0.500	<2.00	<0.500	<0.500	<0.500	<0.500	<0.500	<0.500	<0.500
MW-15	NA	NA	NA	3/3/1993														<3	
MW-15	29.49	1977.57	05/20/02	5/17/2002		<0.23	<0.19			<0.15	<0.30	3 BJakq	<0.090	<0.28	<0.12	<0.16	<0.27	<0.33	<0.34
MW-15	28.31	1981.45	07/10/03	7/21/2003	<2.5	<0.17	<0.17			<2.6	<0.28	<1.7	<0.56	<0.24	<0.14	<0.35	<0.45	<0.46	<0.42
MW-15	29.82	1979.94	06/18/04	6/28/2004	<2.5	<0.17	<0.17			<2.6	<0.28	<1.7	<0.56	<0.24	<0.14	<0.35	<0.45	<0.46	<0.42
MW-15	29.40	1980.36	12/14/04	12/16/2004	<1.9	<0.21	<0.24			<2.4	<0.29	<2.6	<0.95	<0.30	<0.29	<0.35	<0.37	<0.32	<0.54
MW-15	22.68	1987.08	06/01/05	6/20/2005	<1.9	<0.21	<0.24			<2.4	<0.29	<2.6	<0.95	<0.30	<0.29	<0.35	<0.37	<0.32	<0.54
MW-15	25.29	1984.47	11/29/05	12/9/2005	<1.9	<0.21	<0.24			<2.4	<0.29	<2.6	<0.95	<0.30	<0.29	<0.35	<0.37	<0.32	<0.54
MW-15	24.01	1985.753	05/30/06	6/6/2006	<1.9	<0.21	<0.24			<2.4	<0.29	24 Bak	<0.95	<0.30	<0.29	<0.35	<0.37	<0.32	<0.54
MW-15	27.92	1981.843	11/30/06	12/6/2006	<5					<5	<0.2	<0.5			<0.2	<0.2		<0.2	<0.2
MW-15	28.85	1980.913	5/29/2007	6/12/2007	<5					<5	<0.2	<0.5			<0.2	<0.2		<0.2	<0.2
MW-15	29.85	1979.91	11/5/2007	11/7/2007	<5					<5	<0.2	<0.5			<0.2	<0.2		<0.2	<0.2
MW-15	24.56	1985.20	5/12/2008	5/30/2008	<5					<5	<1	<1			<1	<1		<1	<1
MW-15	27.52	1982.243	12/4/2008	11/11/2008	<5					<5	<0.2	<0.5			<0.2	<0.2		<0.2	<0.2
MW-15	25.72	1984.04	5/11/2009	6/8/2009	<6.9	<0.26	<0.23			<4.4	<0.30	<2.6	<2.5	<0.79	<0.30	<0.33	<0.35	<0.45	<0.54
MW-15	28.78	1980.98	11/9/2009	11/16/2009	<1.2					<0.95	<0.29	<0.15			<0.22	<0.22		<0.12	<0.31

Consolidation Data Summary Table - Groundwater
Beaumont Site 1

	Water Level Data				Volatile Organics													
Sample Location	Depth to Water (feet below ground surface)	Groundwater Elevation (feet above mean sea level)	Elevation Date	Sample Date	1,2,3-Trichlorobenzene -ug/L	1,2,4-Trichlorobenzene -ug/L	Trichloroethene -ug/L	1,2,3-Trichloropropane -ug/L	Trichlorofluoromethane -ug/L	1,1,2-Trichloro-1,2,2-Trifluoroethane -ug/L	1,2,4-Trimethylbenzene -ug/L	1,3,5-Trimethylbenzene -ug/L	1,1,2,2-Tetrachloroethane -ug/L	Tetrachloroethene (PCE) -ug/L	Vinyl Acetate -ug/L	Vinyl Chloride -ug/L	m,p-Xylenes -ug/L	o-Xylene -ug/L
MW-13	10.09	2047.80	5/12/2008	6/5/2008			<1						<1	<1		<1	<2	<1
MW-13	11.15	2046.74	5/11/2009	6/4/2009	<0.31	<0.49	<0.30	<1.3	<0.31	<0.64	<0.24	<0.23	<0.44	<0.51	<7.1	<0.33	<0.45	<0.24
MW-13	9.35	2048.542	5/14/2010	6/16/2010			<0.17	<0.29	<0.16				<0.29	<0.17	<0.48	<0.13	<0.36	<0.41
MW-13	9.12	2048.77	6/2/2011	6/9/2011			<0.25	<0.29	<0.16				<0.29	<0.23	<0.48	<0.13	<0.36	<0.41
MW-13	11.82	2046.07	5/21/2012	6/13/2012			<0.25	<0.29	<0.16				<0.29	<0.23	<0.48	<0.13	<0.36	<0.41
MW-13	17.44	2040.45	11/13/2012	11/26/2012			<0.25	<0.29	<0.16				<0.29	<0.23	<0.48	<0.13	<0.36	<0.41
MW-13	14.46	2043.43	5/14/2013	6/5/2013			<0.25	<0.29	<0.16				<0.29	<0.23	<0.48	<0.13	<0.36	<0.41
MW-13	14.91	2042.98	5/9/2014	5/23/2014	<0.5	<0.5	<0.5	<0.5	<0.5	<0.5	<0.5	<0.5	<0.5	<0.5	<0.5	<0.5	<1.0	<0.5
MW-13	14	2044	5/12/2015	5/29/2015	<0.500	<0.500	<0.500	<0.500	<0.500	<0.500	<0.500	<0.500	<0.500	<0.500	<0.500	<0.500	<1.00	<0.500
MW-14	0.00	2026.97	04/07/93	4/21/1993			<2							<1				
MW-14	35.72	1991.25	05/20/02	5/17/2002	<0.30	<0.37	<0.18	<0.46	<0.22		0.4 BJkq	<0.15	<0.22	<0.21		<0.44	<0.31	0.3 Jq
MW-14	35.88	1993.79	06/18/04	6/29/2004	<0.40	<0.28	<0.48	<0.81	<0.27	<0.70	<0.22	<0.11	<0.19	<0.20	<3.6	<0.35	<0.17	<0.16
MW-14	17.61	2012.06	06/02/05	6/22/2005	<0.39	<0.35	<0.30	<2.3	<0.36	<0.54	<0.26	<0.19	<0.37	<0.29	<3.2	<0.33	<0.38	<0.21
MW-14	24.33	2005.34	05/30/06	6/9/2006	<0.39	<0.35	0.42 Jq	<2.3	<0.36	<0.54	<0.26	<0.19	<0.37	<0.29	<3.2	<0.33	<0.38	<0.21
MW-14	32.95	1996.715	5/29/2007	6/12/2007			<0.2						<0.2	<0.2		<0.2	<0.5	<0.2
MW-14	23.94	2005.73	5/13/2008	6/3/2008			<1						<1	<1		<1	<2	<1
MW-14	26.10	2003.57	5/12/2009	6/8/2009	<0.31	<0.49	<0.30	<1.3	<0.31	<0.64	<0.24	<0.23	<0.44	<0.51	<7.1	<0.33	<0.45	<0.24
MW-14	24.24	2005.425	5/17/2010	6/16/2010			0.18 Jq	<0.29	<0.16				<0.29	<0.17	<0.48	<0.13	<0.36	<0.41
MW-14	20.44	2009.23	6/2/2011	6/9/2011			<0.25	<0.29	<0.16				<0.29	<0.23	<0.48	<0.13	<0.36	<0.41
MW-14	27.07	2002.60	5/24/2012	6/7/2012			0.30 Jq	<0.29	<0.16				<0.29	<0.23	<0.48	<0.13	<0.36	<0.41
MW-14	33.86	1995.81	5/15/2013	5/31/2013			<0.25	<0.29	<0.16				<0.29	<0.23	<0.48	<0.13	<0.36	<0.41
MW-14	34.62	1995.05	5/14/2014	5/20/2014	<0.5	<0.5	<0.5	<0.5	<0.5	<0.5	<0.5	<0.5	<0.5	<0.5	<0.5	<0.5	<1.0	<0.5
MW-14	34	1996	5/13/2015	5/27/2015	<0.500	<0.500	<0.500	<0.500	<0.500	<0.500	<0.500	<0.500	<0.500	<0.500	<0.500	<0.500	<1.00	<0.500
MW-15	NA	NA	NA	3/3/1993			<2							<1				
MW-15	29.49	1977.57	05/20/02	5/17/2002	<0.30	<0.37	0.8 Jq	<0.46	<0.22		<0.20	<0.15	<0.22	<0.21		<0.44	<0.31	<0.088
MW-15	28.31	1981.45	07/10/03	7/21/2003	<0.40	<0.28	1.1	<2.0	<0.27		<0.22	<0.11	<0.19	<0.20	<3.6	<0.35	<0.17	<0.16
MW-15	29.82	1979.94	06/18/04	6/28/2004	<0.40	<0.28	1.1	<0.81	<0.27	<0.70	<0.22	<0.11	<0.19	<0.20	<3.6	<0.35	<0.17	<0.16
MW-15	29.40	1980.36	12/14/04	12/16/2004	<0.39	<0.35	1.4	<2.3	<0.36	<0.54	<0.26	<0.19	<0.37	<0.29	<3.2	<0.33	<0.38	<0.21
MW-15	22.68	1987.08	06/01/05	6/20/2005	<0.39	<0.35	1.6	<2.3	<0.36	<0.54	<0.26	<0.19	<0.37	<0.29	<3.2	<0.33	<0.38	<0.21
MW-15	25.29	1984.47	11/29/05	12/9/2005	<0.39	<0.35	1.0	<2.3	<0.36	<0.54	<0.26	<0.19	<0.37	<0.29	<3.2	<0.33	<0.38	<0.21
MW-15	24.01	1985.753	05/30/06	6/6/2006	<0.39	<0.35	0.91 Jq	<2.3	<0.36	<0.54	<0.26	<0.19	<0.37	<0.29	<3.2	<0.33	<0.38	<0.21
MW-15	27.92	1981.843	11/30/06	12/6/2006			0.85 Jq						<0.2	<0.2		<0.2	<0.5	<0.2
MW-15	28.85	1980.913	5/29/2007	6/12/2007			0.99 Jq						<0.2	<0.2		<0.2	<0.5	<0.2
MW-15	29.85	1979.91	11/5/2007	11/7/2007			1.4						<0.2	<0.2		<0.2	<0.5	<0.2
MW-15	24.56	1985.20	5/12/2008	5/30/2008			1.1 Jq						<1	<1		<1	<2	<1
MW-15	27.52	1982.243	12/4/2008	11/11/2008			1.3						<0.2	<0.2		<0.2	<0.5	<0.2
MW-15	25.72	1984.04	5/11/2009	6/8/2009	<0.31	<0.49	1.3	<1.3	<0.31	<0.64	<0.24	<0.23	<0.44	<0.51	<7.1	<0.33	<0.45	<0.24
MW-15	28.78	1980.98	11/9/2009	11/16/2009			1.5	<0.29	<0.16				<0.29	<0.17	<0.48	<0.13	<0.36	<0.41

Consolidation Data Summary Table - Groundwater
Beaumont Site 1

	Water Level Data				Volatile Organics														
Sample Location	Depth to Water (feet below ground surface)	Groundwater Elevation (feet above mean sea level)	Elevation Date	Sample Date	1,4-Dioxane -ug/L	N-Nitrosodimethylamine -ng/L	Acetone -ug/L	Bromodichloromethane -ug/L	2-Butanone -ug/L	Bromobenzene -ug/L	Bromochloromethane -ug/L	Bromomethane -ug/L	Bromoform -ug/L	n-Butylbenzene -ug/L	sec-Butylbenzene -ug/L	tert-Butylbenzene -ug/L	Benzene -ug/L	Carbon Disulfide -ug/L	Chlorobenzene -ug/L
MW-15	25.29	1984.473	5/14/2010	6/14/2010	6.6		<5.0	<0.11	<1.2			<0.48	<0.13				<0.14	<0.36	<0.23
MW-15	28.51	1981.25	12/15/2010	1/6/2011	5.9		<5.0	<0.11	<1.2			<0.48	<0.50				<0.14	<0.36	<0.23
MW-15	23.39	1986.37	6/2/2011	6/7/2011	6.8		<5.0	<0.11	<1.2			<0.48	<0.50				<0.14	<0.36	<0.23
MW-15	26.48	1983.28	11/30/2011	12/9/2011	5.8		<5.0	<0.11	<1.2			<0.48	<0.50				<0.14	<0.36	<0.23
MW-15	26.65	1983.11	5/21/2012	5/31/2012	6.7		<5.0	<0.11	<1.2			<0.48	<0.50				<0.14	<0.36	<0.23
MW-15	29.63	1980.13	11/13/2012	11/16/2012	6.2		<5.0	<0.11	<1.2			<0.48	<0.50				<0.14	<0.36	<0.23
MW-15	29.50	1980.26	5/14/2013	5/30/2013	6.4		<5.0	<0.11	<1.2			<0.48	<0.50				<0.14	<0.36	<0.23
MW-15	30.65	1979.11	11/4/2013	11/11/2013	7.0		<5.0	<0.11	<1.2			<0.48	<0.50				<0.14	<0.36	<0.23
MW-15	29.17	1980.59	5/8/2014	5/23/2014	7.33		<10	<0.5	<5.0	<0.5	<0.5	<1.5	<2.5	<0.5	<0.5	<0.5	<0.5	<0.5	<0.5
MW-15	31.38	1978.38	11/10/2014	11/17/2014	7.06		<10	<0.5	<5.0	<0.5	<0.5	<1.5	<2.5	<0.5	<0.5	<0.5	<0.5	<0.5	<0.5
MW-15	29	1981	5/12/2015	5/29/2015	6.28		<10.0	<0.500	<5.00	<0.500	<0.500	<1.50	<2.50	<0.500	<0.500	<0.500	<0.500	<0.500	<0.500
MW-15	29.65	1980.11	11/2/2015	11/5/2015	5.53		<10.0	<0.500	<5.00	<0.500	<0.500	<1.50	<2.50	<0.500	<0.500	<0.500	<0.500	<0.500	<0.500
MW-16	2.22	1809.42	07/10/03	7/31/2003	<1.1		<3.6	<0.33	<1.7	<0.26	<0.37	<0.90	<0.87	<0.34	<0.11	<0.23	<0.29	<0.28	<0.19
MW-16	2.62	1809.02	06/18/04	6/24/2004	<1.1		<3.6	<0.33	<1.7	<0.26	<0.37	<0.90	<0.87	<0.34	<0.11	<0.23	<0.29	<0.28	<0.19
MW-16	2.48	1809.16	12/15/04	12/15/2004	<1.1		<6.1	<0.27	<4.2	<0.47	<0.68	<2.9	<0.62	<0.29	<0.21	<0.17	<0.26	<1.0	<0.36
MW-17	NA	NA	NA	3/9/1993															
MW-17	56.54	2081.18	12/17/94	12/17/1994				<1				<5	<2						<2
MW-17	0.93	2136.79	03/27/95	3/13/1995			<14	<1	<6			<5	<2				<1 U		<1
MW-17	2.00	2135.72	06/16/95	6/24/1995				<1				<5	<2						<2
MW-17	11.10	2126.62	12/04/95	12/15/1995				<1				<5	<2						<2
MW-17	14.98	2122.74	04/19/96	4/28/1996				<0.5				<0.5	<0.5						<0.5
MW-17	19.94	2117.78	10/21/96	10/23/1996				<0.5				<0.5	<1						<0.5
MW-17	21.80	2115.92	04/14/97	4/23/1997				<0.5				<0.5	<1						<0.5
MW-17	25.29	2112.43	10/20/97	10/24/1997				<0.5				<0.5	<1						<0.5
MW-17	7.74	2129.98	04/21/98	4/28/1998				<0.5				<0.5	<0.5						<0.5
MW-17	10.74	2126.98	10/13/98	10/17/1998				<0.5				<0.5	<0.5						<0.5
MW-17	16.02	2121.70	04/08/99	4/13/1999				<0.5				<2	<2						<0.5
MW-17	21.34	2116.38	10/25/99	10/28/1999				<0.5				<2	<2						<0.5
MW-17	28.71	2109.01	12/04/00	12/7/2000				<1				<1	<1						<0.5
MW-17	33.99	2103.73	10/31/01	11/7/2001				<1				<1	<1						<0.5
MW-17	37.07	2100.65	05/20/02	5/23/2002	44														
MW-17	40.41	2099.99	07/11/03	7/24/2003	48		<3.6	<0.33	<1.7	<0.26	<0.37	<0.90	<0.87	<0.34	<0.11	<0.23	<0.29	<0.28	<0.19
MW-17	44.12	2096.28	06/17/04	7/1/2004	36		<3.6	<0.33	<1.7	<0.26	<0.37	<0.90	<0.87	<0.34	<0.11	<0.23	<0.29	<0.28	<0.19
MW-17	15.63	2124.77	06/01/05	6/28/2005	53		<6.1	<0.27	<4.2	<0.47	<0.68	<2.9	<0.62	<0.29	<0.21	<0.17	<0.26	<1.0	<0.36
MW-17	25.56	2114.84	05/30/06	6/9/2006	38		<6.1	<0.27	<4.2	<0.47	<0.68	<2.9	<0.62	<0.29	<0.21	<0.17	<0.26	<1.0	<0.36
MW-17	31.84	2108.558	5/30/2007	6/18/2007	17		<5	<0.2	<5			<0.2	<0.3				<0.2	<0.2	<0.2
MW-17	31.90	2108.50	5/14/2008	6/5/2008	7.4		<5	<1	<5			<1	<1				<1	<1	<1
MW-17	36.95	2103.45	5/7/2009	6/18/2009	10		<5.0	<0.11	<1.2			<0.48	<0.13				<0.14	<0.36	<0.23

Consolidation Data Summary Table - Groundwater
Beaumont Site 1

	Water Level Data				Volatile Organics														
Sample Location	Depth to Water (feet below ground surface)	Groundwater Elevation (feet above mean sea level)	Elevation Date	Sample Date	2-Chlorotoluene -ug/L	4-Chlorotoluene -ug/L	Chloroethane -ug/L	2-Chloroethyl Vinyl Ether -ug/L	Chloromethane -ug/L	Carbon Tetrachloride -ug/L	Chloroform -ug/L	Dibromochloromethane -ug/L	1,2-Dibromo-3-Chloropropane -ug/L	Dibromomethane -ug/L	1,1-Dichloroethane -ug/L	1,2-Dichloroethane -ug/L	1,2-Dichlorobenzene -ug/L	1,3-Dichlorobenzene -ug/L	1,4-Dichlorobenzene -ug/L
MW-15	25.29	1984.473	5/14/2010	6/14/2010			<0.35		<0.36	<0.15	<0.17	<0.37			0.43 Jq	<0.21	<0.20	<0.15	<0.072
MW-15	28.51	1981.25	12/15/2010	1/6/2011			<0.35		<0.36	<0.15	<0.46	<0.37			0.34 Jq	<0.21	<0.20	<0.15	<0.072
MW-15	23.39	1986.37	6/2/2011	6/7/2011			<0.35		<0.36	<0.15	<0.46	<0.37			0.30 Jq	<0.21	<0.20	<0.15	<0.072
MW-15	26.48	1983.28	11/30/2011	12/9/2011			<0.35		<0.36	<0.15	<0.46	<0.37			0.25 Jq	<0.21	<0.20	<0.15	<0.072
MW-15	26.65	1983.11	5/21/2012	5/31/2012			<0.35		<0.36	<0.15	<0.46	<0.37			0.34 Jq	<0.21	<0.20	<0.15	<0.072
MW-15	29.63	1980.13	11/13/2012	11/16/2012			<0.35		<0.36	<0.15	<0.46	<0.37			0.32 Jq	<0.21	<0.20	<0.15	<0.072
MW-15	29.50	1980.26	5/14/2013	5/30/2013			<0.35		<0.36	<0.15	<0.46	<0.37			0.37 Jq	<0.21	<0.20	<0.15	<0.072
MW-15	30.65	1979.11	11/4/2013	11/11/2013			<0.35		<0.36	<0.15	<0.46	<0.37			0.33 Jq	<0.21	<0.20	<0.15	<0.072
MW-15	29.17	1980.59	5/8/2014	5/23/2014	<0.5	<0.5	<1.5	<2.5	<1.5	<0.5	<0.5	<0.5	<2.5	<0.5	<0.5	<0.5	<0.5	<0.5	<0.5
MW-15	31.38	1978.38	11/10/2014	11/17/2014	<0.5	<0.5	<1.5	<2.5	<1.5	<0.5	<0.5	<0.5	<2.5	<0.5	<0.5	<0.5	<0.5	<0.5	<0.5
MW-15	29	1981	5/12/2015	5/29/2015	<0.500	<0.500	<1.50	<2.50	<1.50	<0.500	<0.500	<0.500	<2.50	<0.500	<0.500	<0.500	<0.500	<0.500	<0.500
MW-15	29.65	1980.11	11/2/2015	11/5/2015	<0.500	<0.500	<1.50	<2.50	<1.50	<0.500	<0.500	<0.500	<2.50	<0.500	<0.500	<0.500	<0.500	<0.500	<0.500
MW-16	2.22	1809.42	07/10/03	7/31/2003	<0.67	<0.16	<0.46		<0.43	<0.40	<0.45	<0.29	<2.6	<0.46	<0.40	<0.35	<0.29	<0.27	<0.28
MW-16	2.62	1809.02	06/18/04	6/24/2004	<0.67	<0.16	<0.46		<0.43	<0.40	<0.45	<0.29	<2.6	<0.46	<0.40	<0.35	<0.29	<0.27	<0.28
MW-16	2.48	1809.16	12/15/04	12/15/2004	<0.24	<0.30	<0.52		<1.8	<0.42	<0.22	<0.45	<2.5	<0.42	<0.53	<0.22	<0.24	<0.38	<0.30
MW-17	NA	NA	NA	3/9/1993												<1			
MW-17	56.54	2081.18	12/17/94	12/17/1994			<2		<2	2.4	3.7	<1			27	70	<3	<2	<2
MW-17	0.93	2136.79	03/27/95	3/13/1995			<2		<2	<0.5	<1	<1			<1	<0.5	<1	<1	<1
MW-17	2.00	2135.72	06/16/95	6/24/1995			<2		<2	<0.5	<1	<1			<1	<0.5	<3	<2	<2
MW-17	11.10	2126.62	12/04/95	12/15/1995			<2		<2	<0.5	<1	<1			<1	<1	<3	<2	<2
MW-17	14.98	2122.74	04/19/96	4/28/1996			<0.5		<0.5	<0.5	<0.5	<0.5			<0.5	<0.5	<0.5	<0.5	<0.5
MW-17	19.94	2117.78	10/21/96	10/23/1996			<1		<1	<0.5	<0.5	<0.5			<0.5	<0.5	<0.5	<0.5	<0.5
MW-17	21.80	2115.92	04/14/97	4/23/1997			<1		<1	<0.5	<0.5	<0.5			<0.5	<0.5	<0.5	<0.5	<0.5
MW-17	25.29	2112.43	10/20/97	10/24/1997			<1		<1	<0.5	<0.5	<0.5			<0.5 J	<0.5	<0.5	<0.5	<0.5
MW-17	7.74	2129.98	04/21/98	4/28/1998			<0.5		<0.5	<0.5	<0.5	<0.5			4.1	<0.5	<0.5	<0.5	<0.5
MW-17	10.74	2126.98	10/13/98	10/17/1998			<0.5		<0.5	<0.5	<0.5	<0.5			<0.5	<0.5	<0.5	<0.5	<0.5
MW-17	16.02	2121.70	04/08/99	4/13/1999			<2		<2	<0.5	<0.5	<0.5			<0.5	<0.5	<1	<1	<1
MW-17	21.34	2116.38	10/25/99	10/28/1999			<2		<2	<0.5	<0.5	<0.5			<0.5	<0.5	<1	<1	<1
MW-17	28.71	2109.01	12/04/00	12/7/2000			<1		<1	<0.5	<0.5	<1			<0.5	<0.5	<0.5	<0.5	<0.5
MW-17	33.99	2103.73	10/31/01	11/7/2001			<1		<1	<0.5	<1	<1			<0.5	<0.5	<0.5	<0.5	<0.5
MW-17	37.07	2100.65	05/20/02	5/23/2002															
MW-17	40.41	2099.99	07/11/03	7/24/2003	<0.67	<0.16	<0.46		<0.43	<0.40	<0.45	<0.29	<2.6	<0.46	<0.40	<0.35	<0.29	<0.27	<0.28
MW-17	44.12	2096.28	06/17/04	7/1/2004	<0.67	<0.16	<0.46		<0.43	<0.40	<0.45	<0.29	<2.6	<0.46	<0.40	<0.35	<0.29	<0.27	<0.28
MW-17	15.63	2124.77	06/01/05	6/28/2005	<0.24	<0.30	<0.52		<1.8	<0.42	<0.22	<0.45	<2.5	<0.42	<0.53	<0.22	<0.24	<0.38	<0.30
MW-17	25.56	2114.84	05/30/06	6/9/2006	<0.24	<0.30	<0.52		<1.8	<0.42	<0.22	<0.45	<2.5	<0.42	<0.53	<0.22	<0.24	<0.38	<0.30
MW-17	31.84	2108.558	5/30/2007	6/18/2007			<0.2		<0.2	<0.2	<0.2	<0.2			<0.2	<0.2			
MW-17	31.90	2108.50	5/14/2008	6/5/2008			<1		<1	<1	<1	<1			<1	<1			
MW-17	36.95	2103.45	5/7/2009	6/18/2009			<0.35		<0.36	<0.15	<0.17	<0.37			<0.098	<0.21	<0.20	<0.15	<0.072

Consolidation Data Summary Table - Groundwater
Beaumont Site 1

	Water Level Data			Volatile Organics															
Sample Location	Depth to Water (feet below ground surface)	Groundwater Elevation (feet above mean sea level)	Elevation Date	Sample Date	1,1-Dichloroethene -ug/L	cis-1,2-Dichloroethene -ug/L	trans-1,2-Dichloroethene -ug/L	1,1-Dichloropropene -ug/L	cis-1,3-Dichloropropene -ug/L	trans-1,3-Dichloropropene -ug/L	1,2-Dichloropropane -ug/L	1,3-Dichloropropane -ug/L	2,2-Dichloropropane -ug/L	1,2-Dibromoethane -ug/L	Dichlorodifluoromethane -ug/L	Ethylbenzene -ug/L	Ethene -ug/L	Ethane -ug/L	Hexachlorobutadiene -ug/L
MW-15	25.29	1984.473	5/14/2010	6/14/2010	2.7	0.33 Jq	<0.10		<0.30	<0.24	<0.19					<0.26	<0.02	<0.01	
MW-15	28.51	1981.25	12/15/2010	1/6/2011	2.0	0.30 Jq	<0.10		<0.30	<0.24	<0.19					<0.26			
MW-15	23.39	1986.37	6/2/2011	6/7/2011	1.9	0.29 Jq	<0.10		<0.30	<0.24	<0.19					<0.26			
MW-15	26.48	1983.28	11/30/2011	12/9/2011	1.6	0.28 Jq	<0.10		<0.30	<0.24	<0.19					<0.26			
MW-15	26.65	1983.11	5/21/2012	5/31/2012	1.8	0.26 Jq	<0.10		<0.30	<0.24	<0.19					<0.26			
MW-15	29.63	1980.13	11/13/2012	11/16/2012	1.7	0.29 Jq	<0.10		<0.30	<0.24	<0.19					<0.26			
MW-15	29.50	1980.26	5/14/2013	5/30/2013	2.0	0.34 Jq	<0.10		<0.30	<0.24	<0.19					<0.26			
MW-15	30.65	1979.11	11/4/2013	11/11/2013	2.0	0.35 Jq	<0.10		<0.30	<0.24	<0.19					<0.26			
MW-15	29.17	1980.59	5/8/2014	5/23/2014	2.30	0.570 Jq	<0.5	<0.5	<0.5	<0.5	<0.5	<0.5	<0.5	<0.5	<1.5	<0.5			<1.5
MW-15	31.38	1978.38	11/10/2014	11/17/2014	2.38	0.560 Jq	<0.5	<0.5	<0.5	<0.5	<0.5	<0.5	<0.5	<0.5	<1.5	<0.5			<1.5
MW-15	29	1981	5/12/2015	5/29/2015	1.97	0.570 Jq	<0.500	<0.500	<0.500	<0.500	<0.500	<0.500	<0.500	<0.500	<1.50	<0.500			<1.50
MW-15	29.65	1980.11	11/2/2015	11/5/2015	<0.500	<0.500	<0.500	<0.500	<0.500	<0.500	<0.500	<0.500	<0.500	<0.500	<1.50	<0.500			<1.50
MW-16	2.22	1809.42	07/10/03	7/31/2003	<0.32	<0.56	<0.60	<0.55	<0.44	<0.30	<0.40	<0.35	<0.39	<0.51	<0.47	<0.19			
MW-16	2.62	1809.02	06/18/04	6/24/2004	<0.32	<0.56	<0.60	<0.55	<0.44	<0.30	<0.40	<0.35	<0.39	<0.51	<0.47	<0.19			
MW-16	2.48	1809.16	12/15/04	12/15/2004	<0.31	<0.35	<0.29	<0.21	<0.45	<0.31	<0.28	<0.30	<0.40	<0.81	<0.27	<0.17			
MW-17	NA	NA	NA	3/9/1993	30.5														
MW-17	56.54	2081.18	12/17/94	12/17/1994	1100 E	4.8	<1.2		<0.5	<0.5	<1				<5				
MW-17	0.93	2136.79	03/27/95	3/13/1995	22	<1	<1		<0.5	<0.5	<1				<5	<1			
MW-17	2.00	2135.72	06/16/95	6/24/1995	17	<1	<1		<0.5	<0.5	<1				<5				
MW-17	11.10	2126.62	12/04/95	12/15/1995	17	<1	<1		<0.5	<2	<1				<5				
MW-17	14.98	2122.74	04/19/96	4/28/1996	18	<0.5	<0.5		<0.5	<0.5	<0.5								
MW-17	19.94	2117.78	10/21/96	10/23/1996	12		<0.5		<0.5	<0.5	<0.5				<0.5				
MW-17	21.80	2115.92	04/14/97	4/23/1997	4.1		<0.5		<0.5	<0.5	<0.5				<0.5				
MW-17	25.29	2112.43	10/20/97	10/24/1997	19.7		<0.5		<0.5	<0.5	<0.5				<0.5				
MW-17	7.74	2129.98	04/21/98	4/28/1998	18.9		<0.5		<0.5	<0.5	<0.5				<0.5				
MW-17	10.74	2126.98	10/13/98	10/17/1998	25.6		<0.5		<0.5	<0.5	<0.5				<0.5				
MW-17	16.02	2121.70	04/08/99	4/13/1999	13	<0.5	<0.5		<0.5	<0.5	<0.5				<2				
MW-17	21.34	2116.38	10/25/99	10/28/1999	13	<0.5	<0.5		<0.5	<0.5	<0.5				<2				
MW-17	28.71	2109.01	12/04/00	12/7/2000	11	<0.5	<0.5		<0.5	<0.5	<0.5				<1				
MW-17	33.99	2103.73	10/31/01	11/7/2001	6.8	<0.5	<0.5		<0.5	<0.5	<0.5				<1				
MW-17	37.07	2100.65	05/20/02	5/23/2002															
MW-17	40.41	2099.99	07/11/03	7/24/2003	7.7	<0.56	<0.60	<0.55	<0.44	<0.30	<0.40	<0.35	<0.39	<0.51	<0.47	<0.19			
MW-17	44.12	2096.28	06/17/04	7/1/2004	7.1	<0.56	<0.60	<0.55	<0.44	<0.30	<0.40	<0.35	<0.39	<0.51	<0.47	<0.19			
MW-17	15.63	2124.77	06/01/05	6/28/2005	7.4	<0.35	<0.29	<0.21	<0.45	<0.31	<0.28	<0.30	<0.40	<0.81	<0.27	<0.17			
MW-17	25.56	2114.84	05/30/06	6/9/2006	5.2	<0.35	<0.29	<0.21	<0.45	<0.31	<0.28	<0.30	<0.40	<0.81	<0.27	<0.17			
MW-17	31.84	2108.558	5/30/2007	6/18/2007	1.7	<0.2	<0.2		<0.2	<0.2	<0.2					<0.2			
MW-17	31.90	2108.50	5/14/2008	6/5/2008	<1	<1	<1		<1	<1	<1					<1			
MW-17	36.95	2103.45	5/7/2009	6/18/2009	<0.12 Jq	<0.18	<0.10		<0.30	<0.24	<0.19					<0.26			

Consolidation Data Summary Table - Groundwater
Beaumont Site 1

	Water Level Data				Volatile Organics														
Sample Location	Depth to Water (feet below ground surface)	Groundwater Elevation (feet above mean sea level)	Elevation Date	Sample Date	2-Hexanone -ug/L	p-Isopropyltoluene -ug/L	Isopropylbenzene -ug/L	Methane -ug/L	Iodomethane (Methyl Iodide) -ug/L	4-Methyl-2-Pentanone -ug/L	Methyl tert-butyl ether (MTBE) -ug/L	Methylene Chloride -ug/L	Naphthalene -ug/L	n-Propylbenzene -ug/L	Styrene -ug/L	Toluene -ug/L	1,1,1,2-Tetrachloroethane -ug/L	1,1,1-Trichloroethane -ug/L	1,1,2-Trichloroethane -ug/L
MW-15	25.29	1984.473	5/14/2010	6/14/2010	<1.2			1.1		<0.95	<0.29	<0.15			<0.22	<0.22		<0.12	<0.31
MW-15	28.51	1981.25	12/15/2010	1/6/2011	<1.2					<0.95	<0.43	<0.15			<0.22	<0.22		<0.12	<0.31
MW-15	23.39	1986.37	6/2/2011	6/7/2011	<1.2					<0.95	<0.43	<0.15			<0.22	<0.22		<0.12	<0.31
MW-15	26.48	1983.28	11/30/2011	12/9/2011	<1.2					<0.95	<0.43	<0.15			<0.22	<0.22		<0.12	<0.31
MW-15	26.65	1983.11	5/21/2012	5/31/2012	<1.2					<0.95	<0.43	<0.15			<0.22	<0.22		<0.12	<0.31
MW-15	29.63	1980.13	11/13/2012	11/16/2012	<1.2					<0.95	<0.43	<0.15			<0.22	<0.22		<0.12	<0.31
MW-15	29.50	1980.26	5/14/2013	5/30/2013	<1.2					<0.95	<0.43	<0.15			<0.22	<0.22		<0.12	<0.31
MW-15	30.65	1979.11	11/4/2013	11/11/2013	<1.2					<0.95	<0.43	<0.15			<0.22	<0.22		<0.12	<0.31
MW-15	29.17	1980.59	5/8/2014	5/23/2014	<2.5	<0.5	<0.5		<0.5	<2.5	<0.5	<2.0	<0.5	<0.5	<0.5	<0.5	<0.5	<0.5	<0.5
MW-15	31.38	1978.38	11/10/2014	11/17/2014	<2.5	<0.5	<0.5		<0.5	<2.5	<0.5	<2.0	<0.5	<0.5	<0.5	<0.5	<0.5	<0.5	<0.5
MW-15	29	1981	5/12/2015	5/29/2015	<2.50	<0.500	<0.500		<0.500	<2.50	<0.500	<2.00	<0.500	<0.500	<0.500	<0.500	<0.500	<0.500	<0.500
MW-15	29.65	1980.11	11/2/2015	11/5/2015	<2.50		<0.500		<0.500	<2.50		<2.00	<0.500	<0.500	<0.500	<0.500	<0.500	<0.500	<0.500
MW-16	2.22	1809.42	07/10/03	7/31/2003	<2.5	<0.17	<0.17			<2.6	<0.28	<1.7	<0.56	<0.24	<0.14	<0.35	<0.45	<0.46	<0.42
MW-16	2.62	1809.02	06/18/04	6/24/2004	<2.5	<0.17	<0.17			<2.6	<0.28	<1.7	<0.56	<0.24	<0.14	<0.35	<0.45	<0.46	<0.42
MW-16	2.48	1809.16	12/15/04	12/15/2004	<1.9	<0.21	<0.24			<2.4	<0.29	<2.6	<0.95	<0.30	<0.29	<0.35	<0.37	<0.32	<0.54
MW-17	NA	NA	NA	3/9/1993														9.5	
MW-17	56.54	2081.18	12/17/94	12/17/1994								<2						94	5.5
MW-17	0.93	2136.79	03/27/95	3/13/1995								<2				<1		<13	<0.5
MW-17	2.00	2135.72	06/16/95	6/24/1995								<2.4						<14	<0.5
MW-17	11.10	2126.62	12/04/95	12/15/1995								<2						9.9	<0.5
MW-17	14.98	2122.74	04/19/96	4/28/1996								<2						8.9	<0.5
MW-17	19.94	2117.78	10/21/96	10/23/1996								<2						8.4	<0.5
MW-17	21.80	2115.92	04/14/97	4/23/1997								<2						1	<0.5
MW-17	25.29	2112.43	10/20/97	10/24/1997								<2						5.2	<0.5
MW-17	7.74	2129.98	04/21/98	4/28/1998								<0.5						8.6	<0.5
MW-17	10.74	2126.98	10/13/98	10/17/1998								<0.5						8.3	<0.5
MW-17	16.02	2121.70	04/08/99	4/13/1999								<2						5	<0.5
MW-17	21.34	2116.38	10/25/99	10/28/1999								<2						4	<0.5
MW-17	28.71	2109.01	12/04/00	12/7/2000								<2						3.9	<0.5
MW-17	33.99	2103.73	10/31/01	11/7/2001								<2						2.7	<0.5
MW-17	37.07	2100.65	05/20/02	5/23/2002															
MW-17	40.41	2099.99	07/11/03	7/24/2003	<2.5	<0.17	<0.17			<2.6	<0.28	<1.7	<0.56	<0.24	<0.14	<0.35	<0.45	1.8	<0.42
MW-17	44.12	2096.28	06/17/04	7/1/2004	<2.5	<0.17	<0.17			<2.6	<0.28	<1.7	<0.56	<0.24	<0.14	<0.35	<0.45	1.3	<0.42
MW-17	15.63	2124.77	06/01/05	6/28/2005	<1.9	<0.21	<0.24			<2.4	<0.29	<2.6	<0.95	<0.30	<0.29	<0.35	<0.37	1.5	<0.54
MW-17	25.56	2114.84	05/30/06	6/9/2006	<1.9	<0.21	<0.24			<2.4	<0.29	<2.6	<0.95	<0.30	<0.29	<0.35	<0.37	0.83 Jq	<0.54
MW-17	31.84	2108.558	5/30/2007	6/18/2007	<5					<5	<0.2	<0.5			<0.2	<0.2		0.45 Jq	<0.2
MW-17	31.90	2108.50	5/14/2008	6/5/2008	<5					<5	<1	1.5 BJakq			<1	<1		<1	<1
MW-17	36.95	2103.45	5/7/2009	6/18/2009	<1.2					<0.95	<0.29	<0.15			<0.22	<0.22		<0.12 Jq	<0.31

Consolidation Data Summary Table - Groundwater
Beaumont Site 1

	Water Level Data				Volatile Organics													
Sample Location	Depth to Water (feet below ground surface)	Groundwater Elevation (feet above mean sea level)	Elevation Date	Sample Date	1,2,3-Trichlorobenzene -ug/L	1,2,4-Trichlorobenzene -ug/L	Trichloroethene -ug/L	1,2,3-Trichloropropane -ug/L	Trichlorofluoromethane -ug/L	1,1,2-Trichloro-1,2,2-Trifluoroethane -ug/L	1,2,4-Trimethylbenzene -ug/L	1,3,5-Trimethylbenzene -ug/L	1,1,2,2-Tetrachloroethane -ug/L	Tetrachloroethene (PCE) -ug/L	Vinyl Acetate -ug/L	Vinyl Chloride -ug/L	m,p-Xylenes -ug/L	o-Xylene -ug/L
MW-15	25.29	1984.473	5/14/2010	6/14/2010			1.2	<0.29	<0.16				<0.29	<0.17	<0.48	0.13 Jq	<0.36	<0.41
MW-15	28.51	1981.25	12/15/2010	1/6/2011			1.2	<0.29	<0.16				<0.29	<0.23	<0.48	<0.13	<0.36	<0.41
MW-15	23.39	1986.37	6/2/2011	6/7/2011			1.1	<0.29	<0.16				<0.29	<0.23	<0.48	<0.13	<0.36	<0.41
MW-15	26.48	1983.28	11/30/2011	12/9/2011			1.0	<0.29	<0.16				<0.29	<0.23	<0.48	<0.13	<0.36	<0.41
MW-15	26.65	1983.11	5/21/2012	5/31/2012			1.1	<0.29	<0.16				<0.29	<0.23	<0.48	<0.13	<0.36	<0.41
MW-15	29.63	1980.13	11/13/2012	11/16/2012			0.93	<0.29	<0.16				<0.29	<0.23	<0.48	<0.13	<0.36	<0.41
MW-15	29.50	1980.26	5/14/2013	5/30/2013			0.90	<0.29	<0.16				<0.29	<0.23	<0.48	<0.13	<0.36	<0.41
MW-15	30.65	1979.11	11/4/2013	11/11/2013			0.93	<0.29	<0.16				<0.29	<0.23	<0.48	<0.13	<0.36	<0.41
MW-15	29.17	1980.59	5/8/2014	5/23/2014	<0.5	<0.5	0.990 Jq	<0.5	<0.5	<0.5	<0.5	<0.5	<0.5	<0.5	<0.5	<0.5	<1.0	<0.5
MW-15	31.38	1978.38	11/10/2014	11/17/2014	<0.5	<0.5	1.00	<0.5	<0.5	<0.5	<0.5	<0.5	<0.5	<0.5	<0.5	<0.5	<1.0	<0.5
MW-15	29	1981	5/12/2015	5/29/2015	<0.500	<0.500	0.680 Jq	<0.500	<0.500	<0.500	<0.500	<0.500	<0.500	<0.500	<0.500	<0.500	<1.00	<0.500
MW-15	29.65	1980.11	11/2/2015	11/5/2015	<0.500	<0.500	0.870 Jq	<0.500	<0.500	<0.500	<0.500	<0.500	<0.500	<0.500	<0.500	<0.500	<1.00	<0.500
MW-16	2.22	1809.42	07/10/03	7/31/2003	<0.40	<0.28	<0.48	<2.0	<0.27		<0.22	<0.11	<0.19	<0.20	<3.6	<0.35	<0.17	<0.16
MW-16	2.62	1809.02	06/18/04	6/24/2004	<0.40	<0.28	<0.48	<0.81	<0.27	<0.70	<0.22	<0.11	<0.19	<0.20	<3.6	<0.35	<0.17	<0.16
MW-16	2.48	1809.16	12/15/04	12/15/2004	<0.39	<0.35	<0.30	<2.3	<0.36	<0.54	<0.26	<0.19	<0.37	<0.29	<3.2	<0.33	<0.38	<0.21
MW-17	NA	NA	NA	3/9/1993			5.6							<1				
MW-17	56.54	2081.18	12/17/94	12/17/1994			800		<5				<1	3		<0.5		
MW-17	0.93	2136.79	03/27/95	3/13/1995			16		<5				<1	<0.5		<0.5	<1	<1
MW-17	2.00	2135.72	06/16/95	6/24/1995			15		<5				<1	<0.5		<0.5		
MW-17	11.10	2126.62	12/04/95	12/15/1995			17		<5				<1	<2		<1		
MW-17	14.98	2122.74	04/19/96	4/28/1996			13		<0.5	<0.5			<0.5	<0.5		<0.5		
MW-17	19.94	2117.78	10/21/96	10/23/1996			17		<0.5				<0.5	<0.5		<0.5		
MW-17	21.80	2115.92	04/14/97	4/23/1997			9.3		<0.5				<0.5	<0.5		<0.5		
MW-17	25.29	2112.43	10/20/97	10/24/1997			18.2		<0.5				<0.5	<0.5		<0.5		
MW-17	7.74	2129.98	04/21/98	4/28/1998			20.7		<0.5				<0.5	<0.5		<0.5		
MW-17	10.74	2126.98	10/13/98	10/17/1998			22.6		<0.5				<0.5	<0.5		<0.5		
MW-17	16.02	2121.70	04/08/99	4/13/1999			13		<2				<0.5	<0.5		<0.5		
MW-17	21.34	2116.38	10/25/99	10/28/1999			16		<2				<0.5	<0.5		<0.5		
MW-17	28.71	2109.01	12/04/00	12/7/2000			13		<1	<2			<0.5	<0.5		<0.5		
MW-17	33.99	2103.73	10/31/01	11/7/2001			8.9		<1	<2			<0.5	<0.5		<0.5		
MW-17	37.07	2100.65	05/20/02	5/23/2002														
MW-17	40.41	2099.99	07/11/03	7/24/2003	<0.40	<0.28	7.3	<2.0	<0.27		<0.22	<0.11	<0.19	<0.20	<3.6	<0.35	<0.17	<0.16
MW-17	44.12	2096.28	06/17/04	7/1/2004	<0.40	<0.28	7.4 Bk	<0.81	<0.27	<0.70	<0.22	<0.11	<0.19	<0.20	<3.6	<0.35	<0.17	<0.16
MW-17	15.63	2124.77	06/01/05	6/28/2005	<0.39	<0.35	8.9	<2.3	<0.36	<0.54	<0.26	<0.19	<0.37	<0.29	<3.2	<0.33	<0.38	<0.21
MW-17	25.56	2114.84	05/30/06	6/9/2006	<0.39	<0.35	5.4	<2.3	<0.36	<0.54	<0.26	<0.19	<0.37	<0.29	<3.2	<0.33	<0.38	<0.21
MW-17	31.84	2108.558	5/30/2007	6/18/2007			2.7						<0.2	<0.2		<0.2	<0.5	<0.2
MW-17	31.90	2108.50	5/14/2008	6/5/2008			<1						<1	<1		<1	<2	<1
MW-17	36.95	2103.45	5/7/2009	6/18/2009			1.1		<0.16				<0.29	<0.17	<0.48	<0.13	<0.36	<0.41

Consolidation Data Summary Table - Groundwater
Beaumont Site 1

	Water Level Data				Volatile Organics														
Sample Location	Depth to Water (feet below ground surface)	Groundwater Elevation (feet above mean sea level)	Elevation Date	Sample Date	1,4-Dioxane -ug/L	N-Nitrosodimethylamine -ng/L	Acetone -ug/L	Bromodichloromethane -ug/L	2-Butanone -ug/L	Bromobenzene -ug/L	Bromochloromethane -ug/L	Bromomethane -ug/L	Bromoform -ug/L	n-Butylbenzene -ug/L	sec-Butylbenzene -ug/L	tert-Butylbenzene -ug/L	Benzene -ug/L	Carbon Disulfide -ug/L	Chlorobenzene -ug/L
MW-17	38.61	2101.788	5/14/2010	6/17/2010	9.2		<5.0	<0.11	<1.2			<0.48	<0.13				<0.14	<0.36	<0.23
MW-17	27.60	2112.80	6/3/2011	6/15/2011	40		<5.0	<0.11	<1.2			<0.48	<0.50				<0.14	<0.36	<0.23
MW-17	34.48	2105.92	5/22/2012	6/5/2012	27		<5.0	<0.11	<1.2			<0.48	<0.50				<0.14	<0.36	<0.23
MW-17	39.57	2100.83	5/15/2013	5/31/2013	12		<5.0	<0.11	<1.2			<0.48	<0.50				<0.14	<0.36	<0.23
MW-17	43.54	2096.86	5/9/2014	5/21/2014	6.15		<10	<0.5	<5.0	<0.5	<0.5	<1.5	<2.5	<0.5	<0.5	<0.5	<0.5	<0.5	<0.5
MW-17	47	2093	5/13/2015	5/22/2015	3.14		<10.0	<0.500	<5.00	<0.500	<0.500	<1.50	<2.50	<0.500	<0.500	<0.500	<0.500	<0.500	<0.500
MW-18	NA	NA	NA	3/8/1993															
MW-18	29.10	1976.90	05/20/02	5/24/2002	12 Je		<9.5	<0.26	<2.8	<0.15	<0.49	<0.46	<0.23	<0.29	<0.29	<0.25	<0.18	<0.48	<0.16
MW-18	28.01	1980.68	07/10/03	7/21/2003	12		<3.6	<0.33	<1.7	<0.26	<0.37	<0.90	<0.87	<0.34	<0.11	<0.23	<0.29	<0.28	<0.19
MW-18	29.51	1979.18	06/18/04	6/28/2004	8.5 Jb		<3.6	<0.33	<1.7	<0.26	<0.37	<0.90	<0.87	<0.34	<0.11	<0.23	<0.29	<0.28	<0.19
MW-18	18.96	1989.73	12/14/04	12/16/2004	8.1		<6.1	<0.27	<4.2	<0.47	<0.68	<2.9	<0.62	<0.29	<0.21	<0.17	<0.26	<1.0	<0.36
MW-18	22.87	1985.82	06/01/05	6/20/2005	9.1		<6.1	<0.27	<4.2	<0.47	<0.68	<2.9	<0.62	<0.29	<0.21	<0.17	<0.26	<1.0	<0.36
MW-18	25.28	1983.41	11/29/05	12/9/2005	<1.1		<6.1	<0.27	<4.2	<0.47	<0.68	<2.9	<0.62	<0.29	<0.21	<0.17	<0.26	<1.0	<0.36
MW-18	25.03	1983.663	05/30/06	6/6/2006	4.7	<0.48	<6.1	<0.27	<4.2	<0.47	<0.68	<2.9	<0.62	<0.29	<0.21	<0.17	<0.26	<1.0	<0.36
MW-18	27.73	1980.963	11/30/06	12/6/2006	3.3		<5	<0.2	<5			<0.2	<0.3				<0.2	<0.2	<0.2
MW-18	28.61	1980.083	5/29/2007	6/14/2007	3.4		<5	<0.2	<5			<0.2	<0.3				<0.2	<0.2	<0.2
MW-18	29.65	1979.04	11/2/2007	11/2/2007	4.7		<5	<0.2	<5			<0.2	<0.3				<0.2	<0.2	<0.2
MW-18	24.51	1984.18	5/13/2008	5/30/2008	6.7		<5	<1	<5			<1	<1				<1	<1	<1
MW-18	27.2	1981.493	12/4/2008	11/11/2008	3.2		<5	<0.2	<5			<0.2	<0.3				<0.2	0.23 Jq	<0.2
MW-18	25.67	1983.02	5/11/2009	6/10/2009	6.5		<9.1	<0.33	<6.9	<0.33	<0.69	<4.3	<0.55	<0.28	<0.20	<0.28	<0.28	<1.9	<0.22
MW-18	28.53	1980.16	11/9/2009	11/16/2009	5.4		<5.0	<0.11	<1.2			<0.48	<0.13				<0.14	<0.36	<0.23
MW-18	25.25	1983.443	5/14/2010	5/5/2010	5.2		<5.0	<0.11	<1.2			<0.48	<0.13				<0.14	<0.36	<0.23
MW-18	28.30	1980.39	12/15/2010	1/6/2011	3.7		<5.0	<0.11	<1.2			<0.48	<0.50				<0.14	<0.36	<0.23
MW-18	23.58	1985.11	6/3/2011	6/7/2011	4.3		<5.0	<0.11	<1.2			<0.48	<0.50				<0.14	0.42 Jq	<0.23
MW-18	26.42	1982.27	11/30/2011	12/9/2011	3.7		<5.0	<0.11	<1.2			<0.48	<0.50				<0.14	0.36 Jq	<0.23
MW-18	26.63	1982.06	5/21/2012	5/31/2012	3.8		<5.0	<0.11	<1.2			<0.48	<0.50				<0.14	<0.36	<0.23
MW-18	29.45	1979.24	11/13/2012	11/16/2012	4.5		<5.0	<0.11	<1.2			<0.48	<0.50				<0.14	<0.36	<0.23
MW-18	29.27	1979.42	5/14/2013	5/30/2013	4.4		<5.0	<0.11	<1.2			<0.48	<0.50				<0.14	<0.36	<0.23
MW-18	30.30	1978.39	11/4/2013	11/11/2013	5.2		<5.0	<0.11	<1.2			<0.48	<0.50				<0.14	<0.36	<0.23
MW-18	28.85	1979.84	5/8/2014	5/23/2014	5.23		<10	<0.5	<5.0	<0.5	<0.5	<1.5	<2.5	<0.5	<0.5	<0.5	<0.5	<0.5	<0.5
MW-18	31.00	1977.69	11/10/2014	11/17/2014	4.99		<10	<0.5	<5.0	<0.5	<0.5	<1.5	<2.5	<0.5	<0.5	<0.5	<0.5	<0.5	<0.5
MW-18	28	1980	5/12/2015	5/29/2015	4.68		<10.0	<0.500	<5.00	<0.500	<0.500	<1.50	<2.50	<0.500	<0.500	<0.500	<0.500	<0.500	<0.500
MW-18	29.29	1979.40	11/2/2015	11/5/2015	4.01		<10.0	<0.500	<5.00	<0.500	<0.500	<1.50	<2.50	<0.500	<0.500	<0.500	<0.500	<0.500	<0.500
MW-19	26.43	2089.36	10/29/92	10/14/1992															
MW-19	NA	NA	NA	3/11/1993															
MW-19	0.14	2115.65	03/27/95	3/13/1995			<14	<1	<6			<5	<2				<1 U		<1
MW-19	0.14	2115.65	06/16/95	6/21/1995				<1				<5	<2						<2
MW-19	2.37	2113.42	12/04/95	12/15/1995				<1				<5	<2						<16

Consolidation Data Summary Table - Groundwater
Beaumont Site 1

	Water Level Data				Volatile Organics															
Sample Location	Depth to Water (feet below ground surface)	Groundwater Elevation (feet above mean sea level)	Elevation Date	Sample Date	2-Chlorotoluene -ug/L	4-Chlorotoluene -ug/L	Chloroethane -ug/L	2-Chloroethyl Vinyl Ether -ug/L	Chloromethane -ug/L	Carbon Tetrachloride -ug/L	Chloroform -ug/L	Dibromochloromethane -ug/L	1,2-Dibromo-3-Chloropropane -ug/L	Dibromomethane -ug/L	1,1-Dichloroethane -ug/L	1,2-Dichloroethane -ug/L	1,2-Dichlorobenzene -ug/L	1,3-Dichlorobenzene -ug/L	1,4-Dichlorobenzene -ug/L
MW-17	38.61	2101.788	5/14/2010	6/17/2010			<0.35		<0.36	<0.15	<0.17	<0.37			0.13 Jq	<0.21	<0.20	<0.15	<0.072
MW-17	27.60	2112.80	6/3/2011	6/15/2011			<0.35		<0.36	<0.15	<0.46	<0.37			0.54	<0.21	<0.20	<0.15	<0.072
MW-17	34.48	2105.92	5/22/2012	6/5/2012			<0.35		<0.36	<0.15	<0.46	<0.37			0.38 Jq	<0.21	<0.20	<0.15	<0.072
MW-17	39.57	2100.83	5/15/2013	5/31/2013			<0.35		<0.36	<0.15	<0.46	<0.37			0.16 Jq	<0.21	<0.20	<0.15	<0.072
MW-17	43.54	2096.86	5/9/2014	5/21/2014	<0.5	<0.5	<1.5	<2.5	<1.5	<0.5	<0.5	<0.5	<2.5	<0.5	<0.5	<0.5	<0.5	<0.5	<0.5
MW-17	47	2093	5/13/2015	5/22/2015	<0.500	<0.500	<1.50	<2.50	<1.50	<0.500	<0.500	<0.500	<2.50	<0.500	<0.500	<0.500	<0.500	<0.500	<0.500
MW-18	NA	NA	NA	3/8/1993												<1.6			
MW-18	29.10	1976.90	05/20/02	5/24/2002	<0.14	<0.22	<0.36		<0.19	<0.25	<0.30	<0.21	<0.59	<0.20	0.4 Jq	<0.38	<0.099	<0.30	<0.12
MW-18	28.01	1980.68	07/10/03	7/21/2003	<0.67	<0.16	<0.46		<0.43	<0.40	<0.45	<0.29	<2.6	<0.46	<0.40	<0.35	<0.29	<0.27	<0.28
MW-18	29.51	1979.18	06/18/04	6/28/2004	<0.67	<0.16	<0.46		<0.43	<0.40	<0.45	<0.29	<2.6	<0.46	<0.40	<0.35	<0.29	<0.27	<0.28
MW-18	18.96	1989.73	12/14/04	12/16/2004	<0.24	<0.30	<0.52		<1.8	<0.42	<0.22	<0.45	<2.5	<0.42	<0.53	<0.22	<0.24	<0.38	<0.30
MW-18	22.87	1985.82	06/01/05	6/20/2005	<0.24	<0.30	<0.52		<1.8	<0.42	<0.22	<0.45	<2.5	<0.42	<0.53	<0.22	<0.24	<0.38	<0.30
MW-18	25.28	1983.41	11/29/05	12/9/2005	<0.24	<0.30	<0.52		<1.8	<0.42	<0.22	<0.45	<2.5	<0.42	<0.53	<0.22	<0.24	<0.38	<0.30
MW-18	25.03	1983.663	05/30/06	6/6/2006	<0.24	<0.30	<0.52		<1.8	<0.42	<0.22	<0.45	<2.5	<0.42	<0.53	<0.22	<0.24	<0.38	<0.30
MW-18	27.73	1980.963	11/30/06	12/6/2006			<0.2		<0.2	<0.2	<0.2	<0.2			<0.2	<0.2			
MW-18	28.61	1980.083	5/29/2007	6/14/2007			<0.2		<0.2	<0.2	<0.2	<0.2			0.28 Jq	<0.2			
MW-18	29.65	1979.04	11/2/2007	11/2/2007			<0.2		<0.2	<0.2	<0.2	<0.2			0.21 Jq	<0.2			
MW-18	24.51	1984.18	5/13/2008	5/30/2008			<1		<1	<1	<1	<1			<1	<1			
MW-18	27.2	1981.493	12/4/2008	11/11/2008			<0.2		<0.2	<0.2	<0.2	<0.2			0.27 Jq	<0.2			
MW-18	25.67	1983.02	5/11/2009	6/10/2009	<0.55	<0.21	<1.3		<0.49	<0.43	<0.33	<0.48	<3.1	<0.59	<0.37	<0.31	<0.27	<0.28	<0.21
MW-18	28.53	1980.16	11/9/2009	11/16/2009			<0.35		<0.36	<0.15	<0.17	<0.37			0.24 Jq	<0.21	<0.20	<0.15	<0.072
MW-18	25.25	1983.443	5/14/2010	5/5/2010			<0.35		<0.36	<0.15	<0.17	<0.37			0.18 Jq	<0.21	<0.20	<0.15	<0.072
MW-18	28.30	1980.39	12/15/2010	1/6/2011			<0.35		<0.36	<0.15	<0.46	<0.37			0.15 Jq	<0.21	<0.20	<0.15	<0.072
MW-18	23.58	1985.11	6/3/2011	6/7/2011			<0.35		<0.36	<0.15	<0.46	<0.37			0.15 Jq	<0.21	<0.20	<0.15	<0.072
MW-18	26.42	1982.27	11/30/2011	12/9/2011			<0.35		<0.36	<0.15	<0.46	<0.37			0.14 Jq	<0.21	<0.20	<0.15	<0.072
MW-18	26.63	1982.06	5/21/2012	5/31/2012			<0.35		<0.36	<0.15	<0.46	<0.37			0.14 Jq	<0.21	<0.20	<0.15	<0.072
MW-18	29.45	1979.24	11/13/2012	11/16/2012			<0.35		<0.36	<0.15	<0.46	<0.37			0.18 Jq	<0.21	<0.20	<0.15	<0.072
MW-18	29.27	1979.42	5/14/2013	5/30/2013			<0.35		<0.36	<0.15	<0.46	<0.37			0.19 Jq	<0.21	<0.20	<0.15	<0.072
MW-18	30.30	1978.39	11/4/2013	11/11/2013			<0.35		<0.36	<0.15	<0.46	<0.37			0.19 Jq	<0.21	<0.20	<0.15	<0.072
MW-18	28.85	1979.84	5/8/2014	5/23/2014	<0.5	<0.5	<1.5	<2.5	<1.5	<0.5	<0.5	<0.5	<2.5	<0.5	<0.5	<0.5	<0.5	<0.5	<0.5
MW-18	31.00	1977.69	11/10/2014	11/17/2014	<0.5	<0.5	<1.5	<2.5	<1.5	<0.5	<0.5	<0.5	<2.5	<0.5	<0.5	<0.5	<0.5	<0.5	<0.5
MW-18	28	1980	5/12/2015	5/29/2015	<0.500	<0.500	<1.50	<2.50	<1.50	<0.500	<0.500	<0.500	<2.50	<0.500	<0.500	<0.500	<0.500	<0.500	<0.500
MW-18	29.29	1979.40	11/2/2015	11/5/2015	<0.500	<0.500	<1.50	<2.50	<1.50	<0.500	<0.500	<0.500	<2.50	<0.500	<0.500	<0.500	<0.500	<0.500	<0.500
MW-19	26.43	2089.36	10/29/92	10/14/1992												<5			
MW-19	NA	NA	NA	3/11/1993												<1			
MW-19	0.14	2115.65	03/27/95	3/13/1995			<2		<2	<0.5	<1	<1			2.2	<0.5	<1	<1	<1
MW-19	0.14	2115.65	06/16/95	6/21/1995			<2		<2	<0.5	<1	<1			<1.6	0.75 E	<3	<2	<2
MW-19	2.37	2113.42	12/04/95	12/15/1995			<2		<2	<0.5	<1	<1			2.5	<1	<3	<2	<2

Consolidation Data Summary Table - Groundwater
Beaumont Site 1

	Water Level Data			Volatile Organics																
Sample Location	Depth to Water (feet below ground surface)	Groundwater Elevation (feet above mean sea level)	Elevation Date	Sample Date	1,1-Dichloroethene -ug/L	cis-1,2-Dichloroethene -ug/L	trans-1,2-Dichloroethene -ug/L	1,1-Dichloropropene -ug/L	cis-1,3-Dichloropropene -ug/L	trans-1,3-Dichloropropene -ug/L	1,2-Dichloropropane -ug/L	1,3-Dichloropropane -ug/L	2,2-Dichloropropane -ug/L	1,2-Dibromoethane -ug/L	Dichlorodifluoromethane -ug/L	Ethylbenzene -ug/L	Ethene -ug/L	Ethane -ug/L	Hexachlorobutadiene -ug/L
MW-17	38.61	2101.788	5/14/2010	6/17/2010	0.54	<0.18	<0.10		<0.30	<0.24	<0.19					<0.26	0.03 BJkq	0.03 Jq	
MW-17	27.60	2112.80	6/3/2011	6/15/2011	5.9	<0.18	<0.10		<0.30	<0.24	<0.19					<0.26			
MW-17	34.48	2105.92	5/22/2012	6/5/2012	3.4	<0.18	<0.10		<0.30	<0.24	<0.19					<0.26			
MW-17	39.57	2100.83	5/15/2013	5/31/2013	1.1	<0.18	<0.10		<0.30	<0.24	<0.19					<0.26			
MW-17	43.54	2096.86	5/9/2014	5/21/2014	<0.5	<0.5	<0.5	<0.5	<0.5	<0.5	<0.5	<0.5	<0.5	<0.5	<1.5	<0.5			<1.5
MW-17	47	2093	5/13/2015	5/22/2015	<0.500	<0.500	<0.500	<0.500	<0.500	<0.500	<0.500	<0.500	<0.500	<0.500	<1.50	<0.500			<1.50
MW-18	NA	NA	NA	3/8/1993	47.71														
MW-18	29.10	1976.90	05/20/02	5/24/2002	3 Jq	<0.30	<0.37	<0.16	<0.19	<0.25	<0.16	<0.30	<0.28	<0.18	<0.28	<0.12			<0.26
MW-18	28.01	1980.68	07/10/03	7/21/2003	4.0	<0.56	<0.60	<0.55	<0.44	<0.30	<0.40	<0.35	<0.39	<0.51	<0.47	<0.19			
MW-18	29.51	1979.18	06/18/04	6/28/2004	3.2	<0.56	<0.60	<0.55	<0.44	<0.30	<0.40	<0.35	<0.39	<0.51	<0.47	<0.19			
MW-18	18.96	1989.73	12/14/04	12/16/2004	3.1	<0.35	<0.29	<0.21	<0.45	<0.31	<0.28	<0.30	<0.40	<0.81	<0.27	<0.17			
MW-18	22.87	1985.82	06/01/05	6/20/2005	2.2	<0.35	<0.29	<0.21	<0.45	<0.31	<0.28	<0.30	<0.40	<0.81	<0.27	<0.17			
MW-18	25.28	1983.41	11/29/05	12/9/2005	1.2	<0.35	<0.29	<0.21	<0.45	<0.31	<0.28	<0.30	<0.40	<0.81	<0.27	<0.17			
MW-18	25.03	1983.663	05/30/06	6/6/2006	1.3	<0.35	<0.29	<0.21	<0.45	<0.31	<0.28	<0.30	<0.40	<0.81	<0.27	<0.17			
MW-18	27.73	1980.963	11/30/06	12/6/2006	1.3	<0.2	<0.2		<0.2	<0.2	<0.2					<0.2			
MW-18	28.61	1980.083	5/29/2007	6/14/2007	2.1	<0.2	<0.2		<0.2	<0.2	<0.2					<0.2			
MW-18	29.65	1979.04	11/2/2007	11/2/2007	1.4	<0.2	<0.2		<0.2	<0.2	<0.2					<0.2			
MW-18	24.51	1984.18	5/13/2008	5/30/2008	1.9 Jq	<1	<1		<1	<1	<1					<1			
MW-18	27.2	1981.493	12/4/2008	11/11/2008	1.8	<0.2	<0.2		<0.2	<0.2	<0.2					<0.2			
MW-18	25.67	1983.02	5/11/2009	6/10/2009	1.5 Jd	<0.49	<0.40	<0.26	<0.28	<0.36	<0.38	<0.38	<0.46	<0.47	<0.49	<0.22	<0.0933	<0.00547	
MW-18	28.53	1980.16	11/9/2009	11/16/2009	1.6	<0.18	<0.10		<0.30	<0.24	<0.19					<0.26			
MW-18	25.25	1983.443	5/14/2010	5/5/2010	1.2	<0.18	<0.10		<0.30	<0.24	<0.19					<0.26	<0.02	<0.01	
MW-18	28.30	1980.39	12/15/2010	1/6/2011	1.0	<0.18	<0.10		<0.30	<0.24	<0.19					<0.26			
MW-18	23.58	1985.11	6/3/2011	6/7/2011	0.93	<0.18	<0.10		<0.30	<0.24	<0.19					<0.26			
MW-18	26.42	1982.27	11/30/2011	12/9/2011	0.88	<0.18	<0.10		<0.30	<0.24	<0.19					<0.26			
MW-18	26.63	1982.06	5/21/2012	5/31/2012	1.1	<0.18	<0.10		<0.30	<0.24	<0.19					<0.26			
MW-18	29.45	1979.24	11/13/2012	11/16/2012	1.3	<0.18	<0.10		<0.30	<0.24	<0.19					<0.26			
MW-18	29.27	1979.42	5/14/2013	5/30/2013	1.4	<0.18	<0.10		<0.30	<0.24	<0.19					<0.26			
MW-18	30.30	1978.39	11/4/2013	11/11/2013	1.4	<0.18	<0.10		<0.30	<0.24	<0.19					<0.26			
MW-18	28.85	1979.84	5/8/2014	5/23/2014	1.99	<0.5	<0.5	<0.5	<0.5	<0.5	<0.5	<0.5	<0.5	<0.5	<1.5	<0.5			<1.5
MW-18	31.00	1977.69	11/10/2014	11/17/2014	2.08	<0.5	<0.5	<0.5	<0.5	<0.5	<0.5	<0.5	<0.5	<0.5	<1.5	<0.5			<1.5
MW-18	28	1980	5/12/2015	5/29/2015	1.92	<0.500	<0.500	<0.500	<0.500	<0.500	<0.500	<0.500	<0.500	<0.500	<1.50	<0.500			<1.50
MW-18	29.29	1979.40	11/2/2015	11/5/2015	<0.500	<0.500	<0.500	<0.500	<0.500	<0.500	<0.500	<0.500	<0.500	<0.500	<1.50	<0.500			<1.50
MW-19	26.43	2089.36	10/29/92	10/14/1992	44														
MW-19	NA	NA	NA	3/11/1993	23.2														
MW-19	0.14	2115.65	03/27/95	3/13/1995	16	<1	<1		<0.5	<0.5	<1				<5	<1			
MW-19	0.14	2115.65	06/16/95	6/21/1995	5.5	<1	<1		<0.5	<0.5	<1				<5				
MW-19	2.37	2113.42	12/04/95	12/15/1995	<2	<1	<1		<0.5	<2	<1				<5				

Consolidation Data Summary Table - Groundwater
Beaumont Site 1

	Water Level Data				Volatile Organics														
Sample Location	Depth to Water (feet below ground surface)	Groundwater Elevation (feet above mean sea level)	Elevation Date	Sample Date	2-Hexanone -ug/L	p-Isopropyltoluene -ug/L	Isopropylbenzene -ug/L	Methane -ug/L	Iodomethane (Methyl Iodide) -ug/L	4-Methyl-2-Pentanone -ug/L	Methyl tert-butyl ether (MTBE) -ug/L	Methylene Chloride -ug/L	Naphthalene -ug/L	n-Propylbenzene -ug/L	Styrene -ug/L	Toluene -ug/L	1,1,1,2-Tetrachloroethane -ug/L	1,1,1-Trichloroethane -ug/L	1,1,2-Trichloroethane -ug/L
MW-17	38.61	2101.788	5/14/2010	6/17/2010	<1.2			0.23 Bk		<0.95	<0.29	<0.15			<0.22	<0.22		0.14 Jq	<0.31
MW-17	27.60	2112.80	6/3/2011	6/15/2011	<1.2					<0.95	<0.43	<0.15			<0.22	<0.22		0.54	<0.31
MW-17	34.48	2105.92	5/22/2012	6/5/2012	<1.2					<0.95	<0.43	<0.15			<0.22	<0.22		0.32 Jq	<0.31
MW-17	39.57	2100.83	5/15/2013	5/31/2013	<1.2					<0.95	<0.43	<0.15			<0.22	<0.22		0.14 Jq	<0.31
MW-17	43.54	2096.86	5/9/2014	5/21/2014	<2.5	<0.5	<0.5		<0.5	<2.5	<0.5	<2.0	<0.5	<0.5	<0.5	<0.5	<0.5	<0.5	<0.5
MW-17	47	2093	5/13/2015	5/22/2015	<2.50	<0.500	<0.500		<0.500	<2.50	<0.500	<2.00	<0.500	<0.500	<0.500	<0.500	<0.500	<0.500	<0.500
MW-18	NA	NA	NA	3/8/1993														<1	
MW-18	29.10	1976.90	05/20/02	5/24/2002		<0.23	<0.19			<0.15	<0.30	<1.1	<0.090	<0.28	<0.12	<0.16	<0.27	<0.33	<0.34
MW-18	28.01	1980.68	07/10/03	7/21/2003	<2.5	<0.17	<0.17			<2.6	<0.28	<1.7	<0.56	<0.24	<0.14	<0.35	<0.45	<0.46	<0.42
MW-18	29.51	1979.18	06/18/04	6/28/2004	<2.5	<0.17	<0.17			<2.6	<0.28	<1.7	<0.56	<0.24	<0.14	<0.35	<0.45	<0.46	<0.42
MW-18	18.96	1989.73	12/14/04	12/16/2004	<1.9	<0.21	<0.24			<2.4	<0.29	<2.6	<0.95	<0.30	<0.29	<0.35	<0.37	<0.32	<0.54
MW-18	22.87	1985.82	06/01/05	6/20/2005	<1.9	<0.21	<0.24			<2.4	<0.29	<2.6	<0.95	<0.30	<0.29	<0.35	<0.37	<0.32	<0.54
MW-18	25.28	1983.41	11/29/05	12/9/2005	<1.9	<0.21	<0.24			<2.4	<0.29	<2.6	<0.95	<0.30	<0.29	<0.35	<0.37	<0.32	<0.54
MW-18	25.03	1983.663	05/30/06	6/6/2006	<1.9	<0.21	<0.24			<2.4	<0.29	24 Bak	<0.95	<0.30	<0.29	<0.35	<0.37	<0.32	<0.54
MW-18	27.73	1980.963	11/30/06	12/6/2006	<5					<5	<0.2	<0.5			<0.2	<0.2		<0.2	<0.2
MW-18	28.61	1980.083	5/29/2007	6/14/2007	<5					<5	<0.2	<0.5			<0.2	<0.2		<0.2	<0.2
MW-18	29.65	1979.04	11/2/2007	11/2/2007	<5			2.7		<5	<0.2	<0.5			<0.2	<0.2		<0.2	<0.2
MW-18	24.51	1984.18	5/13/2008	5/30/2008	<5			1.2 Jq		<5	<1	<1			<1	<1		<1	<1
MW-18	27.2	1981.493	12/4/2008	11/11/2008	<5					<5	<0.2	<0.5			<0.2	<0.2		<0.2	<0.2
MW-18	25.67	1983.02	5/11/2009	6/10/2009	<6.9	<0.26	<0.23	0.550 Jq		<4.4	<0.30	<2.6	<2.5	<0.79	<0.30	<0.33	<0.35	<0.45	<0.54
MW-18	28.53	1980.16	11/9/2009	11/16/2009	<1.2					<0.95	<0.29	<0.15			<0.22	<0.22		<0.12	<0.31
MW-18	25.25	1983.443	5/14/2010	5/5/2010	<1.2			0.65		<0.95	<0.29	0.15 Jq			<0.22	<0.22		<0.12	<0.31
MW-18	28.30	1980.39	12/15/2010	1/6/2011	<1.2					<0.95	<0.43	<0.15			<0.22	<0.22		<0.12	<0.31
MW-18	23.58	1985.11	6/3/2011	6/7/2011	<1.2					<0.95	<0.43	<0.15			<0.22	<0.22		<0.12	<0.31
MW-18	26.42	1982.27	11/30/2011	12/9/2011	<1.2					<0.95	<0.43	<0.15			<0.22	<0.22		<0.12	<0.31
MW-18	26.63	1982.06	5/21/2012	5/31/2012	<1.2					<0.95	<0.43	<0.15			<0.22	<0.22		<0.12	<0.31
MW-18	29.45	1979.24	11/13/2012	11/16/2012	<1.2					<0.95	<0.43	<0.15			<0.22	<0.22		<0.12	<0.31
MW-18	29.27	1979.42	5/14/2013	5/30/2013	<1.2					<0.95	<0.43	<0.15			<0.22	<0.22		<0.12	<0.31
MW-18	30.30	1978.39	11/4/2013	11/11/2013	<1.2					<0.95	<0.43	<0.15			<0.22	<0.22		<0.12	<0.31
MW-18	28.85	1979.84	5/8/2014	5/23/2014	<2.5	<0.5	<0.5		<0.5	<2.5	<0.5	<2.0	<0.5	<0.5	<0.5	<0.5	<0.5	<0.5	<0.5
MW-18	31.00	1977.69	11/10/2014	11/17/2014	<2.5	<0.5	<0.5		<0.5	<2.5	<0.5	<2.0	<0.5	<0.5	<0.5	<0.5	<0.5	<0.5	<0.5
MW-18	28	1980	5/12/2015	5/29/2015	<2.50	<0.500	<0.500		<0.500	<2.50	<0.500	<2.00	<0.500	<0.500	<0.500	<0.500	<0.500	<0.500	<0.500
MW-18	29.29	1979.40	11/2/2015	11/5/2015	<2.50		<0.500		<0.500	<2.50		<2.00	<0.500	<0.500	<0.500	<0.500	<0.500	<0.500	<0.500
MW-19	26.43	2089.36	10/29/92	10/14/1992														<15	
MW-19	NA	NA	NA	3/11/1993														<3	
MW-19	0.14	2115.65	03/27/95	3/13/1995								<2				<1		2.7	<0.5
MW-19	0.14	2115.65	06/16/95	6/21/1995								<2						<1.7	<0.5
MW-19	2.37	2113.42	12/04/95	12/15/1995								<2						3.4	<0.5

Consolidation Data Summary Table - Groundwater
Beaumont Site 1

	Water Level Data				Volatile Organics													
Sample Location	Depth to Water (feet below ground surface)	Groundwater Elevation (feet above mean sea level)	Elevation Date	Sample Date	1,2,3-Trichlorobenzene -ug/L	1,2,4-Trichlorobenzene -ug/L	Trichloroethene -ug/L	1,2,3-Trichloropropane -ug/L	Trichlorofluoromethane -ug/L	1,1,2-Trichloro-1,2,2-Trifluoroethane -ug/L	1,2,4-Trimethylbenzene -ug/L	1,3,5-Trimethylbenzene -ug/L	1,1,2,2-Tetrachloroethane -ug/L	Tetrachloroethene (PCE) -ug/L	Vinyl Acetate -ug/L	Vinyl Chloride -ug/L	m,p-Xylenes -ug/L	o-Xylene -ug/L
MW-17	38.61	2101.788	5/14/2010	6/17/2010			0.99	<0.29	<0.16				<0.29	<0.17	<0.48	<0.13	<0.36	<0.41
MW-17	27.60	2112.80	6/3/2011	6/15/2011			7.6	<0.29	<0.16				<0.29	<0.23	<0.48	<0.13	<0.36	<0.41
MW-17	34.48	2105.92	5/22/2012	6/5/2012			5.0	<0.29	<0.16				<0.29	<0.23	<0.48	<0.13	<0.36	<0.41
MW-17	39.57	2100.83	5/15/2013	5/31/2013			1.8	<0.29	<0.16				<0.29	<0.23	<0.48	<0.13	<0.36	<0.41
MW-17	43.54	2096.86	5/9/2014	5/21/2014	<0.5	<0.5	0.900 Jq	<0.5	<0.5	<0.5	<0.5	<0.5	<0.5	<0.5	<0.5	<0.5	<1.0	<0.5
MW-17	47	2093	5/13/2015	5/22/2015	<0.500	<0.500	<0.500	<0.500	<0.500	<0.500	<0.500	<0.500	<0.500	<0.500	<0.500	<0.500	<1.00	<0.500
MW-18	NA	NA	NA	3/8/1993			6.99							<3				
MW-18	29.10	1976.90	05/20/02	5/24/2002	<0.30	<0.37	2 Jq	<0.46	<0.22		<0.20	<0.15	<0.22	<0.21		<0.44	<0.31	<0.088
MW-18	28.01	1980.68	07/10/03	7/21/2003	<0.40	<0.28	2.3	<2.0	<0.27		<0.22	<0.11	<0.19	<0.20	<3.6	<0.35	<0.17	<0.16
MW-18	29.51	1979.18	06/18/04	6/28/2004	<0.40	<0.28	2.0	<0.81	<0.27	<0.70	<0.22	<0.11	<0.19	<0.20	<3.6	<0.35	<0.17	<0.16
MW-18	18.96	1989.73	12/14/04	12/16/2004	<0.39	<0.35	2.4	<2.3	<0.36	<0.54	<0.26	<0.19	<0.37	<0.29	<3.2	<0.33	<0.38	<0.21
MW-18	22.87	1985.82	06/01/05	6/20/2005	<0.39	<0.35	1.8	<2.3	<0.36	<0.54	<0.26	<0.19	<0.37	<0.29	<3.2	<0.33	<0.38	<0.21
MW-18	25.28	1983.41	11/29/05	12/9/2005	<0.39	<0.35	0.88 Jq	<2.3	<0.36	<0.54	<0.26	<0.19	<0.37	<0.29	<3.2	<0.33	<0.38	<0.21
MW-18	25.03	1983.663	05/30/06	6/6/2006	<0.39	<0.35	0.86 Jq	<2.3	<0.36	<0.54	<0.26	<0.19	<0.37	<0.29	<3.2	<0.33	<0.38	<0.21
MW-18	27.73	1980.963	11/30/06	12/6/2006			0.99 Jq						<0.2	<0.2		<0.2	<0.5	<0.2
MW-18	28.61	1980.083	5/29/2007	6/14/2007			<0.2						<0.2	<0.2		<0.2	<0.5	<0.2
MW-18	29.65	1979.04	11/2/2007	11/2/2007			1.4						<0.2	<0.2		<0.2	<0.5	<0.2
MW-18	24.51	1984.18	5/13/2008	5/30/2008			1.6 Jq						<1	<1		<1	<2	<1
MW-18	27.2	1981.493	12/4/2008	11/11/2008			1.5						<0.2	<0.2		<0.2	<0.5	<0.2
MW-18	25.67	1983.02	5/11/2009	6/10/2009	<0.31	<0.49	1.2	<1.3	<0.31	<0.64	<0.24	<0.23	<0.44	<0.51	<7.1	<0.33	<0.45	<0.24
MW-18	28.53	1980.16	11/9/2009	11/16/2009			1.5	<0.29	<0.16				<0.29	<0.17	<0.48	<0.13	<0.36	<0.41
MW-18	25.25	1983.443	5/14/2010	5/5/2010			1.0	<0.29	<0.16				<0.29	<0.17	<0.48	<0.13	<0.36	<0.41
MW-18	28.30	1980.39	12/15/2010	1/6/2011			0.97	<0.29	<0.16				<0.29	<0.23	<0.48	<0.13	<0.36	<0.41
MW-18	23.58	1985.11	6/3/2011	6/7/2011			0.76	<0.29	<0.16				<0.29	<0.23	<0.48	<0.13	<0.36	<0.41
MW-18	26.42	1982.27	11/30/2011	12/9/2011			0.83	<0.29	<0.16				<0.29	<0.23	<0.48	<0.13	<0.36	<0.41
MW-18	26.63	1982.06	5/21/2012	5/31/2012			1.1	<0.29	<0.16				<0.29	<0.23	<0.48	<0.13	<0.36	<0.41
MW-18	29.45	1979.24	11/13/2012	11/16/2012			1.0	<0.29	<0.16				<0.29	<0.23	<0.48	<0.13	<0.36	<0.41
MW-18	29.27	1979.42	5/14/2013	5/30/2013			1.0	<0.29	<0.16				<0.29	<0.23	<0.48	<0.13	<0.36	<0.41
MW-18	30.30	1978.39	11/4/2013	11/11/2013			1.2	<0.29	<0.16				<0.29	<0.23	<0.48	<0.13	<0.36	<0.41
MW-18	28.85	1979.84	5/8/2014	5/23/2014	<0.5	<0.5	1.18	<0.5	<0.5	<0.5	<0.5	<0.5	<0.5	<0.5	<0.5	<0.5	<1.0	<0.5
MW-18	31.00	1977.69	11/10/2014	11/17/2014	<0.5	<0.5	1.37	<0.5	<0.5	<0.5	<0.5	<0.5	<0.5	<0.5	<0.5	<0.5	<1.0	<0.5
MW-18	28	1980	5/12/2015	5/29/2015	<0.500	<0.500	1.38	<0.500	<0.500	<0.500	<0.500	<0.500	<0.500	<0.500	<0.500	<0.500	<1.00	<0.500
MW-18	29.29	1979.40	11/2/2015	11/5/2015	<0.500	<0.500	0.960 Jq	<0.500	<0.500	<0.500	<0.500	<0.500	<0.500	<0.500	<0.500	<0.500	<1.00	<0.500
MW-19	26.43	2089.36	10/29/92	10/14/1992			<10							<5				
MW-19	NA	NA	NA	3/11/1993			<2.13							<1				
MW-19	0.14	2115.65	03/27/95	3/13/1995			6.7		<5				<1	<0.5		<0.5	<1	<1
MW-19	0.14	2115.65	06/16/95	6/21/1995			4.8		<5				<1	<0.5		<0.5		
MW-19	2.37	2113.42	12/04/95	12/15/1995			6.9		<5				<1	<2		<1		

Consolidation Data Summary Table - Groundwater
Beaumont Site 1

	Water Level Data				Volatile Organics													
Sample Location	Depth to Water (feet below ground surface)	Groundwater Elevation (feet above mean sea level)	Elevation Date	Sample Date	1,4-Dioxane -ug/L	N-Nitrosodimethylamine -ng/L	Acetone -ug/L	Bromodichloromethane -ug/L	2-Butanone -ug/L	Bromobenzene -ug/L	Bromochloromethane -ug/L	Bromomethane -ug/L	Bromoform -ug/L	n-Butylbenzene -ug/L	sec-Butylbenzene -ug/L	tert-Butylbenzene -ug/L	Benzene -ug/L	Carbon Disulfide -ug/L	Chlorobenzene -ug/L
MW-19	4.14	2111.65	04/19/96	4/28/1996				<0.5				<0.5	<0.5						<0.5
MW-19	7.32	2108.47	10/21/96	10/23/1996				<0.5				<0.5	<1						<0.5
MW-19	8.12	2107.67	04/14/97	4/23/1997				<0.5				<0.5	<1						<0.5
MW-19	11.40	2104.39	10/20/97	10/29/1997				<0.5				<0.5	<1						<0.5
MW-19	4.58	2111.21	04/21/98	4/27/1998				<0.5				<0.5	<0.5						<0.5
MW-19	3.16	2112.63	10/13/98	10/16/1998				<0.5				<0.5	<0.5						<0.5
MW-19	4.09	2111.70	04/06/99	4/15/1999				<0.5				<2	<2						<0.5
MW-19	8.48	2107.31	10/25/99	10/27/1999				<0.5				<2	<2						<0.5
MW-19	10.26	2105.53	05/04/00	5/9/2000				<0.5				<2	<2						<0.5
MW-19	13.55	2102.24	12/04/00	12/6/2000				<1				<1	<1						<0.5
MW-19	17.23	2098.56	10/31/01	11/6/2001				<1				<1	<1						<0.5
MW-19	18.78	2097.01	05/20/02	5/22/2002															
MW-19	18.78	2097.01	05/20/02	5/24/2002	75 Je														
MW-19	22.27	2096.22	07/11/03	7/25/2003	72		<3.6	<0.33	<1.7	<0.26	<0.37	<0.90	<0.87	<0.34	<0.11	<0.23	<0.29	<0.28	<0.19
MW-19	25.31	2093.18	06/17/04	7/1/2004	68		<3.6	<0.33	<1.7	<0.26	<0.37	<0.90	<0.87	<0.34	<0.11	<0.23	<0.29	<0.28	<0.19
MW-19	11.96	2106.53	06/01/05	6/28/2005	71		<6.1	<0.27	<4.2	<0.47	<0.68	<2.9	<0.62	<0.29	<0.21	<0.17	<0.26	<1.0	<0.36
MW-19	11.82	2106.67	05/30/06	6/9/2006	73		<6.1	<0.27	<4.2	<0.47	<0.68	<2.9	<0.62	<0.29	<0.21	<0.17	<0.26	<1.0	<0.36
MW-19	15.05	2103.438	5/30/2007	6/18/2007	42		<5	<0.2	<5			<0.2	<0.3				<0.2	<0.2	<0.2
MW-19	15.52	2102.97	5/14/2008	6/6/2008	52		12	<1	<5			<1	<1				<1	<1	<1
MW-19	18.80	2099.69	5/7/2009	6/18/2009	69		<5.0	<0.11	<1.2			<0.48	<0.13				<0.14	<0.36 Jq	<0.23
MW-19	20.14	2098.348	5/14/2010	6/17/2010	72		<5.0	<0.11	<1.2			<0.48	<0.13				<0.14	0.40 Jq	<0.23
MW-19	22.16	2096.33	12/15/2010	1/11/2011	62		<5.0	<0.11	<1.2			<0.48	<0.50				<0.14	<0.36	<0.23
MW-19	16.04	2102.45	6/3/2011	6/16/2011	78		<5.0	<0.11	<1.2			<0.48	<0.50				<0.14	0.51	<0.23
MW-19	18.14	2100.35	5/22/2012	6/11/2012	55		<5.0	<0.11	<1.2			<0.48	<0.50				<0.14	0.36 Jq	<0.23
MW-19	21.19	2097.30	5/15/2013	5/31/2013	63 Je		<5.0	<0.11	<1.2			<0.48	<0.50				<0.14	<0.36	<0.23
MW-19	24.60	2093.89	5/9/2014	5/21/2014	46.9		<10	<0.5	<5.0	<0.5	<0.5	<1.5	<2.5	<0.5	<0.5	<0.5	<0.5	<0.5	<0.5
MW-19	27	2092	5/13/2015	5/28/2015	53.0		<10.0	<0.500	<5.00	<0.500	<0.500	<1.50	<2.50	<0.500	<0.500	<0.500	<0.500	<0.500	<0.500
MW-20	NA	NA	NA	3/30/1993															
MW-20	27.12	2132.40	04/21/98	5/1/1998				<0.5				<0.5	<0.5						<0.5
MW-20	30.14	2129.38	10/13/98	10/21/1998				<0.5				<0.5	<0.5						<0.5
MW-20	36.25	2123.27	04/08/99	4/13/1999				<0.5				<2	<2						<0.5
MW-20	41.25	2118.27	10/25/99	10/29/1999				<0.5				<2	<2						<0.5
MW-20	49.03	2110.49	12/04/00	12/7/2000				<1				<1	<1						<0.5
MW-20	54.51	2105.01	10/31/01	11/7/2001				<1				<1	<1						<0.5
MW-20	57.74	2101.78	05/20/02	5/24/2002															
MW-20	64.88	2097.15	06/17/04	7/8/2004	16		<3.6	<0.33	<1.7	<0.26	<0.37	<0.90	<0.87	<0.34	<0.11	<0.23	<0.29	<0.28	<0.19
MW-20	35.50	2126.53	06/01/05	7/1/2005	<1.1		<6.1	<0.27	<4.2	<0.47	<0.68	<2.9	<0.62	<0.29	<0.21	<0.17	<0.26	<1.0	<0.36
MW-20	45.85	2116.18	06/01/06	6/22/2006	1.8 Jq		<6.1	<0.27	<4.2	<0.47	<0.68	<2.9	<0.62	<0.29	<0.21	<0.17	<0.26	<1.0	<0.36

Consolidation Data Summary Table - Groundwater
Beaumont Site 1

	Water Level Data				Volatile Organics														
Sample Location	Depth to Water (feet below ground surface)	Groundwater Elevation (feet above mean sea level)	Elevation Date	Sample Date	2-Chlorotoluene -ug/L	4-Chlorotoluene -ug/L	Chloroethane -ug/L	2-Chloroethyl Vinyl Ether -ug/L	Chloromethane -ug/L	Carbon Tetrachloride -ug/L	Chloroform -ug/L	Dibromochloromethane -ug/L	1,2-Dibromo-3-Chloropropane -ug/L	Dibromomethane -ug/L	1,1-Dichloroethane -ug/L	1,2-Dichloroethane -ug/L	1,2-Dichlorobenzene -ug/L	1,3-Dichlorobenzene -ug/L	1,4-Dichlorobenzene -ug/L
MW-19	4.14	2111.65	04/19/96	4/28/1996			<0.5		<0.5	<0.5	<0.5	<0.5			2.8	<0.5	<0.5	<0.5	<0.5
MW-19	7.32	2108.47	10/21/96	10/23/1996			<1		<1	<0.5	<0.5	<0.5			1	<0.5	<0.5	<0.5	<0.5
MW-19	8.12	2107.67	04/14/97	4/23/1997			<1		<1	<0.5	<0.5	<0.5			1.1	<0.5	<0.5	<0.5	<0.5
MW-19	11.40	2104.39	10/20/97	10/29/1997			<1		<1	<0.5	<0.5	<0.5			1.32	<0.5	<0.5	<0.5	<0.5
MW-19	4.58	2111.21	04/21/98	4/27/1998			<0.5		<0.5	<0.5	4.2	<0.5			5.2	<0.5	<0.5	<0.5	<0.5
MW-19	3.16	2112.63	10/13/98	10/16/1998			<0.5		<0.5	<0.5	<0.5	<0.5			5.4	<0.5	<0.5	<0.5	<0.5
MW-19	4.09	2111.70	04/06/99	4/15/1999			<2		<2	<0.5	<0.5	<0.5			1.2	<0.5	<1	<1	<1
MW-19	8.48	2107.31	10/25/99	10/27/1999			<2		<2	<0.5	<0.5	<0.5			2.7	<0.5	<1	<1	<1
MW-19	10.26	2105.53	05/04/00	5/9/2000			<2		<2	<0.5	1.7	<0.5			3.7	0.8	<1	<1	<1
MW-19	13.55	2102.24	12/04/00	12/6/2000			<1		<1	<0.5	<1	<1			3	<0.5	<0.5	<0.5	<0.5
MW-19	17.23	2098.56	10/31/01	11/6/2001			<1		<1	<0.5	<1	<1			2.4	0.8	<0.5	<0.5	<0.5
MW-19	18.78	2097.01	05/20/02	5/22/2002						<0.5	<1				3.6	0.54			
MW-19	18.78	2097.01	05/20/02	5/24/2002															
MW-19	22.27	2096.22	07/11/03	7/25/2003	<0.67	<0.16	<0.46		<0.43	<0.40	<0.45	<0.29	<2.6	<0.46	2.6	<0.35	<0.29	<0.27	<0.28
MW-19	25.31	2093.18	06/17/04	7/1/2004	<0.67	<0.16	<0.46		<0.43	<0.40	<0.45	<0.29	<2.6	<0.46	2.3	<0.35	<0.29	<0.27	<0.28
MW-19	11.96	2106.53	06/01/05	6/28/2005	<0.24	<0.30	<0.52		<1.8	<0.42	<0.22	<0.45	<2.5	<0.42	2.4	<0.22	<0.24	<0.38	<0.30
MW-19	11.82	2106.67	05/30/06	6/9/2006	<0.24	<0.30	<0.52		<1.8	<0.42	0.24 Jq	<0.45	<2.5	<0.42	2.8	0.52	<0.24	<0.38	<0.30
MW-19	15.05	2103.438	5/30/2007	6/18/2007			<0.2		<0.2	<0.2	<0.2	<0.2			2	0.41 Jq			
MW-19	15.52	2102.97	5/14/2008	6/6/2008			<1		<1	<1	<1	<1			2.5 Jq	<1			
MW-19	18.80	2099.69	5/7/2009	6/18/2009			<0.35		<0.36	<0.15	<0.17	<0.37			2.6	<0.21	<0.20	<0.15	<0.072
MW-19	20.14	2098.348	5/14/2010	6/17/2010			<0.35		<0.36	<0.15	<0.17	<0.37			2.8	0.40 Jq	<0.20	<0.15	<0.072
MW-19	22.16	2096.33	12/15/2010	1/11/2011			<0.35		<0.36	<0.15	<0.46	<0.37			2.7	0.44 Jq	<0.20	<0.15	<0.072
MW-19	16.04	2102.45	6/3/2011	6/16/2011			<0.35		<0.36	<0.15	<0.46	<0.37			2.4	0.38 Jq	<0.20	<0.15	<0.072
MW-19	18.14	2100.35	5/22/2012	6/11/2012			<0.35		<0.36	<0.15	<0.46	<0.37			2.2	0.33 Jq	<0.20	<0.15	<0.072
MW-19	21.19	2097.30	5/15/2013	5/31/2013			<0.35		<0.36	<0.15	<0.46	<0.37			2.2	0.36 Jq	<0.20	<0.15	<0.072
MW-19	24.60	2093.89	5/9/2014	5/21/2014	<0.5	<0.5	<1.5	<2.5	<1.5	<0.5	<0.5	<0.5	<2.5	<0.5	2.61	<0.5	<0.5	<0.5	<0.5
MW-19	27	2092	5/13/2015	5/28/2015	<0.500	<0.500	<1.50	<2.50	<1.50	<0.500	<0.500	<0.500	<2.50	<0.500	1.76	<0.500	<0.500	<0.500	<0.500
MW-20	NA	NA	NA	3/30/1993												<10			
MW-20	27.12	2132.40	04/21/98	5/1/1998			<0.5		<0.5	<0.5	<0.5	<0.5			4.1	<0.5	<0.5	<0.5	<0.5
MW-20	30.14	2129.38	10/13/98	10/21/1998			<0.5		<0.5	<0.5	<0.5	<0.5			<0.5	<0.5	<0.5	<0.5	<0.5
MW-20	36.25	2123.27	04/08/99	4/13/1999			<2		<2	<0.5	<0.5	<0.5			<0.5	<0.5	<1	<1	<1
MW-20	41.25	2118.27	10/25/99	10/29/1999			<2		<2	<0.5	<0.5	<0.5			<0.5	<0.5	<1	<1	<1
MW-20	49.03	2110.49	12/04/00	12/7/2000			<1		<1	<0.5	<0.5	<1			0.9	0.7	<0.5	<0.5	<0.5
MW-20	54.51	2105.01	10/31/01	11/7/2001			<1		<1	<0.5	<1	<1			0.9	0.9	<0.5	<0.5	<0.5
MW-20	57.74	2101.78	05/20/02	5/24/2002						<0.5	<1				<1	0.6			
MW-20	64.88	2097.15	06/17/04	7/8/2004	<0.67	<0.16	<0.46		<0.43	<0.40	<0.45	<0.29	<2.6	<0.46	<0.40	<0.35	<0.29	<0.27	<0.28
MW-20	35.50	2126.53	06/01/05	7/1/2005	<0.24	<0.30	<0.52		<1.8	<0.42	<0.22	<0.45	<2.5	<0.42	<0.53	<0.22	<0.24	<0.38	<0.30
MW-20	45.85	2116.18	06/01/06	6/22/2006	<0.24	<0.30	<0.52		<1.8	<0.42	0.44 BJkq	<0.45	<2.5	<0.42	<0.53	<0.22	<0.24	<0.38	<0.30

Consolidation Data Summary Table - Groundwater
Beaumont Site 1

	Water Level Data			Volatile Organics															
Sample Location	Depth to Water (feet below ground surface)	Groundwater Elevation (feet above mean sea level)	Elevation Date	Sample Date	1,1-Dichloroethene -ug/L	cis-1,2-Dichloroethene -ug/L	trans-1,2-Dichloroethene -ug/L	1,1-Dichloropropene -ug/L	cis-1,3-Dichloropropene -ug/L	trans-1,3-Dichloropropene -ug/L	1,2-Dichloropropane -ug/L	1,3-Dichloropropane -ug/L	2,2-Dichloropropane -ug/L	1,2-Dibromoethane -ug/L	Dichlorodifluoromethane -ug/L	Ethylbenzene -ug/L	Ethene -ug/L	Ethane -ug/L	Hexachlorobutadiene -ug/L
MW-19	4.14	2111.65	04/19/96	4/28/1996	18	<0.5	<0.5		<0.5	<0.5	<0.5								
MW-19	7.32	2108.47	10/21/96	10/23/1996	10.3		<0.5		<0.5	<0.5	<0.5				<0.5				
MW-19	8.12	2107.67	04/14/97	4/23/1997	6.6		<0.5		<0.5	<0.5	<0.5				<0.5				
MW-19	11.40	2104.39	10/20/97	10/29/1997	22.8		<0.5		<0.5	<0.5	<0.5				<0.5				
MW-19	4.58	2111.21	04/21/98	4/27/1998	24		<0.5		<0.5	<0.5	<0.5				<0.5				
MW-19	3.16	2112.63	10/13/98	10/16/1998	29.9		<0.5		<0.5	<0.5	<0.5				<0.5				
MW-19	4.09	2111.70	04/06/99	4/15/1999	11	<0.5	<0.5		<0.5	<0.5	<0.5				<2				
MW-19	8.48	2107.31	10/25/99	10/27/1999	13	<0.5	<0.5		<0.5	<0.5	<0.5				<2				
MW-19	10.26	2105.53	05/04/00	5/9/2000	51	<0.5	<0.5		<0.5	<0.5	<0.5				<2				
MW-19	13.55	2102.24	12/04/00	12/6/2000	30	<0.5	<0.5		<0.5	<0.5	<0.5				<1				
MW-19	17.23	2098.56	10/31/01	11/6/2001	18	<0.5	<0.5		<0.5	<0.5	<0.5				<1				
MW-19	18.78	2097.01	05/20/02	5/22/2002	32	<1	<1												
MW-19	18.78	2097.01	05/20/02	5/24/2002															
MW-19	22.27	2096.22	07/11/03	7/25/2003	23	<0.56	<0.60	<0.55	<0.44	<0.30	<0.40	<0.35	<0.39	<0.51	<0.47	<0.19			
MW-19	25.31	2093.18	06/17/04	7/1/2004	21	<0.56	<0.60	<0.55	<0.44	<0.30	<0.40	<0.35	<0.39	<0.51	<0.47	<0.19			
MW-19	11.96	2106.53	06/01/05	6/28/2005	27	<0.35	<0.29	<0.21	<0.45	<0.31	<0.28	<0.30	<0.40	<0.81	<0.27	<0.17			
MW-19	11.82	2106.67	05/30/06	6/9/2006	26	0.47 Jq	<0.29	<0.21	<0.45	<0.31	<0.28	<0.30	<0.40	<0.81	<0.27	<0.17			
MW-19	15.05	2103.438	5/30/2007	6/18/2007	20	0.37 Jq	<0.2		<0.2	<0.2	<0.2					<0.2			
MW-19	15.52	2102.97	5/14/2008	6/6/2008	26	<1	<1		<1	<1	<1					<1			
MW-19	18.80	2099.69	5/7/2009	6/18/2009	29	<0.18 Jq	<0.10		<0.30	<0.24	<0.19					<0.26			
MW-19	20.14	2098.348	5/14/2010	6/17/2010	30	0.55	<0.10		<0.30	<0.24	<0.19					<0.26	<0.02	0.02 Jq	
MW-19	22.16	2096.33	12/15/2010	1/11/2011	34	0.53	<0.10		<0.30	<0.24	<0.19					<0.26	0.05 Jq	0.02 Jq	
MW-19	16.04	2102.45	6/3/2011	6/16/2011	31	0.51	<0.10		<0.30	<0.24	<0.19					<0.26			
MW-19	18.14	2100.35	5/22/2012	6/11/2012	26	0.48 Jq	<0.10		<0.30	<0.24	<0.19					<0.26			
MW-19	21.19	2097.30	5/15/2013	5/31/2013	30	0.56	<0.10		<0.30	<0.24	<0.19					<0.26			
MW-19	24.60	2093.89	5/9/2014	5/21/2014	29.7	0.820 Jq	<0.5	<0.5	<0.5	<0.5	<0.5	<0.5	<0.5	<0.5	<1.5	<0.5			<1.5
MW-19	27	2092	5/13/2015	5/28/2015	24.5	<0.500	<0.500	<0.500	<0.500	<0.500	<0.500	<0.500	<0.500	<0.500	<1.50	<0.500			<1.50
MW-20	NA	NA	NA	3/30/1993	72.1														
MW-20	27.12	2132.40	04/21/98	5/1/1998	14.9		<0.5		<0.5	<0.5	<0.5				<0.5				
MW-20	30.14	2129.38	10/13/98	10/21/1998	6.1		<0.5		<0.5	<0.5	<0.5				<0.5				
MW-20	36.25	2123.27	04/08/99	4/13/1999	3	<0.5	<0.5		<0.5	<0.5	<0.5				<2				
MW-20	41.25	2118.27	10/25/99	10/29/1999	16	<0.5	<0.5		<0.5	<0.5	<0.5				<2				
MW-20	49.03	2110.49	12/04/00	12/7/2000	56	<0.5	<0.5		<0.5	<0.5	<0.5				<1				
MW-20	54.51	2105.01	10/31/01	11/7/2001	60	<0.5	<0.5		<0.5	<0.5	<0.5				<1				
MW-20	57.74	2101.78	05/20/02	5/24/2002	53	<1	<1												
MW-20	64.88	2097.15	06/17/04	7/8/2004	44	<0.56	<0.60	<0.55	<0.44	<0.30	<0.40	<0.35	<0.39	<0.51	<0.47	<0.19			
MW-20	35.50	2126.53	06/01/05	7/1/2005	2.3	<0.35	<0.29	<0.21	<0.45	<0.31	<0.28	<0.30	<0.40	<0.81	<0.27	<0.17			
MW-20	45.85	2116.18	06/01/06	6/22/2006	3.7	<0.35	<0.29	<0.21	<0.45	<0.31	<0.28	<0.30	<0.40	<0.81	<0.27	<0.17			

Consolidation Data Summary Table - Groundwater
Beaumont Site 1

	Water Level Data				Volatile Organics														
Sample Location	Depth to Water (feet below ground surface)	Groundwater Elevation (feet above mean sea level)	Elevation Date	Sample Date	2-Hexanone -ug/L	p-Isopropyltoluene -ug/L	Isopropylbenzene -ug/L	Methane -ug/L	Iodomethane (Methyl Iodide) -ug/L	4-Methyl-2-Pentanone -ug/L	Methyl tert-butyl ether (MTBE) -ug/L	Methylene Chloride -ug/L	Naphthalene -ug/L	n-Propylbenzene -ug/L	Styrene -ug/L	Toluene -ug/L	1,1,1,2-Tetrachloroethane -ug/L	1,1,1-Trichloroethane -ug/L	1,1,2-Trichloroethane -ug/L
MW-19	4.14	2111.65	04/19/96	4/28/1996								<2						3.4	<0.5
MW-19	7.32	2108.47	10/21/96	10/23/1996								<2						1.6	<0.5
MW-19	8.12	2107.67	04/14/97	4/23/1997								<2						1.5	<0.5
MW-19	11.40	2104.39	10/20/97	10/29/1997								<2						1.2	<0.5
MW-19	4.58	2111.21	04/21/98	4/27/1998								<0.5						4.1	<0.5
MW-19	3.16	2112.63	10/13/98	10/16/1998								<0.5						3.9	<0.5
MW-19	4.09	2111.70	04/06/99	4/15/1999								<2						<1	<0.5
MW-19	8.48	2107.31	10/25/99	10/27/1999								<2						<1	<0.5
MW-19	10.26	2105.53	05/04/00	5/9/2000								<2						7	<0.5
MW-19	13.55	2102.24	12/04/00	12/6/2000								<2						3	<0.5
MW-19	17.23	2098.56	10/31/01	11/6/2001								<2						1.1	<0.5
MW-19	18.78	2097.01	05/20/02	5/22/2002								<0.5				<1		2.9	<1
MW-19	18.78	2097.01	05/20/02	5/24/2002															
MW-19	22.27	2096.22	07/11/03	7/25/2003	<2.5	<0.17	<0.17			<2.6	<0.28	<1.7	<0.56	<0.24	<0.14	<0.35	<0.45	<0.46	<0.42
MW-19	25.31	2093.18	06/17/04	7/1/2004	<2.5	<0.17	<0.17			<2.6	<0.28	<1.7	<0.56	<0.24	<0.14	<0.35	<0.45	<0.46	<0.42
MW-19	11.96	2106.53	06/01/05	6/28/2005	<1.9	<0.21	<0.24			<2.4	<0.29	<2.6	<0.95	<0.30	<0.29	<0.35	<0.37	1.0	<0.54
MW-19	11.82	2106.67	05/30/06	6/9/2006	<1.9	<0.21	<0.24			<2.4	<0.29	<2.6	<0.95	<0.30	<0.29	<0.35	<0.37	<0.32	<0.54
MW-19	15.05	2103.438	5/30/2007	6/18/2007	<5					<5	<0.2	<0.5			<0.2	<0.2		0.28 Jq	<0.2
MW-19	15.52	2102.97	5/14/2008	6/6/2008	<5					<5	<1	1.3 BJakq			<1	<1		<1	<1
MW-19	18.80	2099.69	5/7/2009	6/18/2009	<1.2					<0.95	<0.29	<0.15			<0.22	<0.22		<0.12 Jq	<0.31
MW-19	20.14	2098.348	5/14/2010	6/17/2010	<1.2			0.16 Bk		<0.95	<0.29	<0.15			<0.22	<0.22		0.27 Jq	<0.31
MW-19	22.16	2096.33	12/15/2010	1/11/2011	<1.2			0.23 Ba		<0.95	<0.43	0.15 BJkq			<0.22	<0.22		0.31 Jq	<0.31
MW-19	16.04	2102.45	6/3/2011	6/16/2011	<1.2					<0.95	<0.43	0.20 BJkq			<0.22	<0.22		0.17 Jq	<0.31
MW-19	18.14	2100.35	5/22/2012	6/11/2012	<1.2					<0.95	<0.43	<0.15			<0.22	<0.22		0.14 Jq	<0.31
MW-19	21.19	2097.30	5/15/2013	5/31/2013	<1.2					<0.95	<0.43	<0.15			<0.22	<0.22		<0.12	<0.31
MW-19	24.60	2093.89	5/9/2014	5/21/2014	<2.5	<0.5	<0.5		<0.5	<2.5	<0.5	<2.0	<0.5	<0.5	<0.5	<0.5	<0.5	<0.5	<0.5
MW-19	27	2092	5/13/2015	5/28/2015	<2.50	<0.500	<0.500		<0.500	<2.50	<0.500	<2.00	<0.500	<0.500	<0.500	<0.500	<0.500	<0.500	<0.500
MW-20	NA	NA	NA	3/30/1993														<30	
MW-20	27.12	2132.40	04/21/98	5/1/1998								<0.5						3.5	<0.5
MW-20	30.14	2129.38	10/13/98	10/21/1998								<0.5						<0.5	<0.5
MW-20	36.25	2123.27	04/08/99	4/13/1999								<2						<1	<0.5
MW-20	41.25	2118.27	10/25/99	10/29/1999								<2						<1	<0.5
MW-20	49.03	2110.49	12/04/00	12/7/2000								<2						2.7	<0.5
MW-20	54.51	2105.01	10/31/01	11/7/2001								<2						2.1	<0.5
MW-20	57.74	2101.78	05/20/02	5/24/2002								<0.5				<1		2	<1
MW-20	64.88	2097.15	06/17/04	7/8/2004	<2.5	<0.17	<0.17			<2.6	<0.28	<1.7	<0.56	<0.24	<0.14	<0.35	<0.45	<0.46	<0.42
MW-20	35.50	2126.53	06/01/05	7/1/2005	<1.9	<0.21	<0.24			<2.4	<0.29	<2.6	<0.95	<0.30	<0.29	<0.35	<0.37	<0.32	<0.54
MW-20	45.85	2116.18	06/01/06	6/22/2006	<1.9	<0.21	<0.24			<2.4	<0.29	<2.6	<0.95	<0.30	<0.29	<0.35	<0.37	<0.32	<0.54

Consolidation Data Summary Table - Groundwater
Beaumont Site 1

	Water Level Data				Volatile Organics													
Sample Location	Depth to Water (feet below ground surface)	Groundwater Elevation (feet above mean sea level)	Elevation Date	Sample Date	1,2,3-Trichlorobenzene -ug/L	1,2,4-Trichlorobenzene -ug/L	Trichloroethene -ug/L	1,2,3-Trichloropropane -ug/L	Trichlorofluoromethane -ug/L	1,1,2-Trichloro-1,2,2-Trifluoroethane -ug/L	1,2,4-Trimethylbenzene -ug/L	1,3,5-Trimethylbenzene -ug/L	1,1,2,2-Tetrachloroethane -ug/L	Tetrachloroethene (PCE) -ug/L	Vinyl Acetate -ug/L	Vinyl Chloride -ug/L	m,p-Xylenes -ug/L	o-Xylene -ug/L
MW-19	4.14	2111.65	04/19/96	4/28/1996			7.1		<0.5	<0.5			<0.5	<0.5		<0.5		
MW-19	7.32	2108.47	10/21/96	10/23/1996			6.7		<0.5				<0.5	<0.5		<0.5		
MW-19	8.12	2107.67	04/14/97	4/23/1997			2.2		<0.5				<0.5	<0.5		<0.5		
MW-19	11.40	2104.39	10/20/97	10/29/1997			10.1		<0.5				<0.5	<0.5		<0.5		
MW-19	4.58	2111.21	04/21/98	4/27/1998			11.2		<0.5				<0.5	<0.5		<0.5		
MW-19	3.16	2112.63	10/13/98	10/16/1998			12.1		<0.5				<0.5	<0.5		<0.5		
MW-19	4.09	2111.70	04/06/99	4/15/1999			9.1		<2				<0.5	<0.5		<0.5		
MW-19	8.48	2107.31	10/25/99	10/27/1999			9.9		<2				<0.5	<0.5		<0.5		
MW-19	10.26	2105.53	05/04/00	5/9/2000			24		<2	<5			<0.5	<0.5		<0.5		
MW-19	13.55	2102.24	12/04/00	12/6/2000			20		<1	<2			<0.5	<0.5		<0.5		
MW-19	17.23	2098.56	10/31/01	11/6/2001			11		<1	<2			<0.5	<0.5		<0.5		
MW-19	18.78	2097.01	05/20/02	5/22/2002			20				<1			<1		<1		<0.5
MW-19	18.78	2097.01	05/20/02	5/24/2002														
MW-19	22.27	2096.22	07/11/03	7/25/2003	<0.40	<0.28	9.4	<2.0	<0.27		<0.22	<0.11	<0.19	<0.20	<3.6	<0.35	<0.17	<0.16
MW-19	25.31	2093.18	06/17/04	7/1/2004	<0.40	<0.28	9.4	<0.81	<0.27	<0.70	<0.22	<0.11	<0.19	<0.20	<3.6	<0.35	<0.17	<0.16
MW-19	11.96	2106.53	06/01/05	6/28/2005	<0.39	<0.35	16	<2.3	<0.36	<0.54	<0.26	<0.19	<0.37	<0.29	<3.2	0.92	<0.38	<0.21
MW-19	11.82	2106.67	05/30/06	6/9/2006	<0.39	<0.35	12	<2.3	<0.36	<0.54	<0.26	<0.19	<0.37	<0.29	<3.2	0.92	<0.38	<0.21
MW-19	15.05	2103.438	5/30/2007	6/18/2007			9.4						<0.2	<0.2		0.6 Jq	<0.5	<0.2
MW-19	15.52	2102.97	5/14/2008	6/6/2008			14						<1	<1		<1	<2	<1
MW-19	18.80	2099.69	5/7/2009	6/18/2009			14		<0.16				<0.29	<0.17	<0.48	0.72	<0.36	<0.41
MW-19	20.14	2098.348	5/14/2010	6/17/2010			16	<0.29	<0.16				<0.29	<0.17	<0.48	1.0	<0.36	<0.41
MW-19	22.16	2096.33	12/15/2010	1/11/2011			17	<0.29	<0.16				<0.29	<0.23	<0.48	2.2	<0.36	<0.41
MW-19	16.04	2102.45	6/3/2011	6/16/2011			15	<0.29	<0.16				<0.29	<0.23	<0.48	1.4	<0.36	<0.41
MW-19	18.14	2100.35	5/22/2012	6/11/2012			14	<0.29	<0.16				<0.29	<0.23	<0.48	0.89	<0.36	<0.41
MW-19	21.19	2097.30	5/15/2013	5/31/2013			15	<0.29	<0.16				<0.29	<0.23	<0.48	1.1	<0.36	<0.41
MW-19	24.60	2093.89	5/9/2014	5/21/2014	<0.5	<0.5	14.1	<0.5	<0.5	<0.5	<0.5	<0.5	<0.5	<0.5	<0.5	1.89 Jq	<1.0	<0.5
MW-19	27	2092	5/13/2015	5/28/2015	<0.500	<0.500	12.6	<0.500	<0.500	<0.500	<0.500	<0.500	<0.500	<0.500	<0.500	<0.500	<1.00	<0.500
MW-20	NA	NA	NA	3/30/1993			13.6							<10				
MW-20	27.12	2132.40	04/21/98	5/1/1998			19.7		<0.5				<0.5	<0.5		<0.5		
MW-20	30.14	2129.38	10/13/98	10/21/1998			4.8		<0.5				<0.5	<0.5		<0.5		
MW-20	36.25	2123.27	04/08/99	4/13/1999			3.6		<2				<0.5	<0.5		<0.5		
MW-20	41.25	2118.27	10/25/99	10/29/1999			18		<2				<0.5	<0.5		<0.5		
MW-20	49.03	2110.49	12/04/00	12/7/2000			41		<1	<2			<0.5	<0.5		<0.5		
MW-20	54.51	2105.01	10/31/01	11/7/2001			53		<1	<2			<0.5	<0.5		<0.5		
MW-20	57.74	2101.78	05/20/02	5/24/2002			49				<1			<1		<1		<0.5
MW-20	64.88	2097.15	06/17/04	7/8/2004	<0.40	<0.28	47	<0.81	<0.27	<0.70	<0.22	<0.11	<0.19	<0.20	<3.6	<0.35	<0.17	<0.16
MW-20	35.50	2126.53	06/01/05	7/1/2005	<0.39	<0.35	2.6 Bk	<2.3	<0.36	<0.54	<0.26	<0.19	<0.37	<0.29	<3.2	<0.33	<0.38	<0.21
MW-20	45.85	2116.18	06/01/06	6/22/2006	<0.39	<0.35	2.6	<2.3	<0.36	<0.54	<0.26	<0.19	<0.37	<0.29	<3.2	<0.33	<0.38	<0.21

Consolidation Data Summary Table - Groundwater
Beaumont Site 1

	Water Level Data				Volatile Organics														
Sample Location	Depth to Water (feet below ground surface)	Groundwater Elevation (feet above mean sea level)	Elevation Date	Sample Date	1,4-Dioxane -ug/L	N-Nitrosodimethylamine -ng/L	Acetone -ug/L	Bromodichloromethane -ug/L	2-Butanone -ug/L	Bromobenzene -ug/L	Bromochloromethane -ug/L	Bromomethane -ug/L	Bromoform -ug/L	n-Butylbenzene -ug/L	sec-Butylbenzene -ug/L	tert-Butylbenzene -ug/L	Benzene -ug/L	Carbon Disulfide -ug/L	Chlorobenzene -ug/L
MW-21	NA	NA	NA	3/30/1993															
MW-22	NA	NA	NA	3/12/1993															
MW-22	29.28	2138.94	06/16/95	6/20/1995				<1				<5	<2						<2
MW-22	36.70	2131.52	12/05/95	12/15/1995				<1				<5	<2						<2
MW-22	72.45	2098.28	06/17/04	7/9/2004	2.1		<3.6	<0.33	<1.7	<0.26	<0.37	<0.90	<0.87	<0.34	<0.11	<0.23	<0.29	<0.28	<0.19
MW-22	46.99	2123.74	06/01/05	6/30/2005	110		<6.1	<0.27	<4.2	<0.47	<0.68	<2.9	<0.62	<0.29	<0.21	<0.17	<0.26	<1.0	<0.36
MW-22	52.84	2117.893	06/01/06	7/12/2006	22		7.0 BJkq	<0.27	<4.2	<0.47	<0.68	<2.9	<0.62	<0.29	<0.21	<0.17	<0.26	<1.0	<0.36
MW-22	59.25	2111.483	5/31/2007	6/20/2007	6.1		<5	<0.2	<5			<0.2	<0.3				<0.2	<0.2	<0.2
MW-22	63.93	2109.55	5/13/2008	6/9/2008	9.9		<5	<1	<5			<1	<1				<1	<1	<1
MW-22	68.17	2105.31	5/8/2009	6/17/2009	16		<5.0	<0.11	<1.2			<0.48	<0.13				<0.14	<0.36	<0.23
MW-22	70.67	2102.809	5/13/2010	6/18/2010	9.9		<5.0	<0.11	<1.2			<0.48	<0.13				<0.14	<0.36	<0.23
MW-22	61.64	2111.84	6/3/2011	6/20/2011	29		<5.0	<0.11	<1.2			<0.48	<0.50				<0.14	<0.36	<0.23
MW-22	65.23	2108.25	5/24/2012	6/22/2012	14		<5.0	<0.11	<1.2			<0.48	<0.50				<0.14	<0.36	<0.23
MW-22	70.40	2103.08	5/16/2013	6/6/2013	8.9		<5.0	<0.11	<1.2			<0.48	<0.50				<0.14	<0.36	<0.23
MW-22	74.71	2098.77	5/7/2014	5/28/2014	12.9		<10	<0.5	<5.0	<0.5	<0.5	<1.5	<2.5	<0.5	<0.5	<0.5	<0.5	<0.5	<0.5
MW-22	79	2095	5/14/2015	5/20/2015	14.5		<10.0	<0.500	<5.00	<0.500	<0.500	<1.50	<2.50	<0.500	<0.500	<0.500	<0.500	<0.500	<0.500
MW-23	NA	NA	NA	3/31/1993															
MW-23	55.70	2109.32	5/14/2008	6/9/2008	3.9		<5	<1	<5			<1	<1				<1	<1	<1
MW-23	62.52	2102.501	5/13/2010	6/18/2010	4.5		<5.0	<0.11	<1.2			<0.48	<0.13				<0.14	<0.36	<0.23
MW-23	57.70	2107.32	5/23/2012	6/8/2012	7.4		<5.0	<0.11	<1.2			<0.48	<0.50				<0.14	<0.36	<0.23
MW-23	67.19	2097.83	5/7/2014	5/28/2014	3.84		<10	<0.5	<5.0	<0.5	<0.5	<1.5	<2.5	<0.5	<0.5	<0.5	<0.5	<0.5	<0.5
MW-24	NA	NA	NA	3/18/1993															
MW-25	NA	NA	NA	3/24/1993															
MW-25	50.04	2130.06	04/11/94	4/21/1994															
MW-26	NA	NA	NA	3/24/1993															
MW-26	53.76	2126.17	04/11/94	4/21/1994															
MW-26	58.40	2121.53	12/16/94	12/16/1994				<1				<5	<2						<2
MW-26	37.30	2142.63	06/16/95	6/21/1995				<1				<5	<2						<2
MW-26	50.75	2129.18	12/13/95	12/15/1995				<1				<5	<2						<2
MW-26	54.28	2125.65	04/19/96	4/24/1996				<50				<50	<50						<50
MW-26	59.54	2120.39	10/21/96	10/28/1996				<0.5				<0.5	<1						<0.5
MW-26	61.44	2118.49	04/14/97	4/24/1997				<0.5				<0.5	<1						<0.5
MW-26	64.74	2115.19	10/20/97	10/28/1997				<0.5				<0.5	<1						<0.5
MW-26	37.28	2142.65	04/21/98	5/4/1998				<0.5				<0.5	<0.5						<0.5
MW-26	48.60	2131.33	10/13/98	10/22/1998				<0.5				<0.5	<0.5						<0.5
MW-26	55.03	2124.90	04/08/99	4/15/1999				<0.5				<2	<2						<0.5
MW-26	60.42	2119.51	10/26/99	11/1/1999				<5				<20	<20						<5
MW-26	68.15	2111.78	12/04/00	12/11/2000				<50				<50	<50						<25

Consolidation Data Summary Table - Groundwater
Beaumont Site 1

	Water Level Data				Volatile Organics															
Sample Location	Depth to Water (feet below ground surface)	Groundwater Elevation (feet above mean sea level)	Elevation Date	Sample Date	2-Chlorotoluene -ug/L	4-Chlorotoluene -ug/L	Chloroethane -ug/L	2-Chloroethyl Vinyl Ether -ug/L	Chloromethane -ug/L	Carbon Tetrachloride -ug/L	Chloroform -ug/L	Dibromochloromethane -ug/L	1,2-Dibromo-3-Chloropropane -ug/L	Dibromomethane -ug/L	1,1-Dichloroethane -ug/L	1,2-Dichloroethane -ug/L	1,2-Dichlorobenzene -ug/L	1,3-Dichlorobenzene -ug/L	1,4-Dichlorobenzene -ug/L
MW-21	NA	NA	NA	3/30/1993												<10			
MW-22	NA	NA	NA	3/12/1993												<1			
MW-22	29.28	2138.94	06/16/95	6/20/1995			<2		<2	1.2	3.2	<1			8.1	9.6	<3	<2	<2
MW-22	36.70	2131.52	12/05/95	12/15/1995			<2		<2	<0.5	<1	<1			<1	<1.6	<3	<2	<2
MW-22	72.45	2098.28	06/17/04	7/9/2004	<0.67	<0.16	<0.46		<0.43	<0.40	<0.45	<0.29	<2.6	<0.46	<0.40	<0.35	<0.29	<0.27	<0.28
MW-22	46.99	2123.74	06/01/05	6/30/2005	<0.24	<0.30	<0.52		<1.8	<0.42	1.0	<0.45	<2.5	<0.42	3.4	4.8	<0.24	<0.38	<0.30
MW-22	52.84	2117.893	06/01/06	7/12/2006	<0.24	<0.30	<0.52		<1.8	<0.42	0.33 BJkq	<0.45	<2.5	<0.42	0.94 Jq	1.2	<0.24	<0.38	<0.30
MW-22	59.25	2111.483	5/31/2007	6/20/2007			<0.2		<0.2	<0.2	<0.2	<0.2			<0.2	0.23 Jq			
MW-22	63.93	2109.55	5/13/2008	6/9/2008			<1		<1	<1	<1	<1			<1	<1			
MW-22	68.17	2105.31	5/8/2009	6/17/2009			<0.35		<0.36	<0.15	<0.17	<0.37			<0.098 Jq	<0.21	<0.20	<0.15	<0.072
MW-22	70.67	2102.809	5/13/2010	6/18/2010			<0.35		<0.36	<0.15	<0.17	<0.37			0.21 Jq	<0.21	<0.20	<0.15	<0.072
MW-22	61.64	2111.84	6/3/2011	6/20/2011			<0.35		<0.36	<0.15	0.79	<0.37			1.6	0.79	<0.20	<0.15	<0.072
MW-22	65.23	2108.25	5/24/2012	6/22/2012			<0.35		<0.36	<0.15	<0.46	<0.37			0.38 Jq	0.21 Jq	<0.20	<0.15	<0.072
MW-22	70.40	2103.08	5/16/2013	6/6/2013			<0.35		<0.36	<0.15	<0.46	<0.37			0.16 Jq	<0.21	<0.20	<0.15	<0.072
MW-22	74.71	2098.77	5/7/2014	5/28/2014	<0.5	<0.5	<1.5	<2.5	<1.5	<0.5	<0.5	<0.5	<2.5	<0.5	<0.5	<0.5	<0.5	<0.5	<0.5
MW-22	79	2095	5/14/2015	5/20/2015	<0.500	<0.500	<1.50	<2.50	<1.50	<0.500	<0.500	<0.500	<2.50	<0.500	<0.500	<0.500	<0.500	<0.500	<0.500
MW-23	NA	NA	NA	3/31/1993												<5			
MW-23	55.70	2109.32	5/14/2008	6/9/2008			<1		<1	<1	<1	<1			<1	<1			
MW-23	62.52	2102.501	5/13/2010	6/18/2010			<0.35		<0.36	<0.15	<0.17	<0.37			<0.098	<0.21	<0.20	<0.15	<0.072
MW-23	57.70	2107.32	5/23/2012	6/8/2012			<0.35		<0.36	<0.15	<0.46	<0.37			0.32 Jq	0.26 Jq	<0.20	<0.15	<0.072
MW-23	67.19	2097.83	5/7/2014	5/28/2014	<0.5	<0.5	<1.5	<2.5	<1.5	<0.5	<0.5	<0.5	<2.5	<0.5	<0.5	<0.5	<0.5	<0.5	<0.5
MW-24	NA	NA	NA	3/18/1993												<1600			
MW-25	NA	NA	NA	3/24/1993												<800			
MW-25	50.04	2130.06	04/11/94	4/21/1994												256.5			
MW-26	NA	NA	NA	3/24/1993												<800			
MW-26	53.76	2126.17	04/11/94	4/21/1994												998			
MW-26	58.40	2121.53	12/16/94	12/16/1994			<2		<2	6.3	20	<1			170	310	<3	<2	<2
MW-26	37.30	2142.63	06/16/95	6/21/1995			<2		<2	7.8	22	<1			140 E	300 E	<3	<2	<2
MW-26	50.75	2129.18	12/13/95	12/15/1995			<2		<2	<0.5	15	<1			130	240	<3	<2	<2
MW-26	54.28	2125.65	04/19/96	4/24/1996			<50		<50	<50	<50	<50			73	140	<50	<50	<50
MW-26	59.54	2120.39	10/21/96	10/28/1996			<1		<1	<0.5	17.2	<0.5			111	16.7	<0.5	<0.5	<0.5
MW-26	61.44	2118.49	04/14/97	4/24/1997			<1		<1	<0.5	29.7	<0.5			211	113	<0.5	<0.5	<0.5
MW-26	64.74	2115.19	10/20/97	10/28/1997			<1		<1	10.2	28.3	<0.5			111	164	<0.5	<0.5	<0.5
MW-26	37.28	2142.65	04/21/98	5/4/1998			<0.5		<0.5	9.5	23.8	<0.5			101	175	<0.5	<0.5	<0.5
MW-26	48.60	2131.33	10/13/98	10/22/1998			<0.5		<0.5	5.1	14.8	<0.5			80	240	<0.5	<0.5	<0.5
MW-26	55.03	2124.90	04/08/99	4/15/1999			<2		<2	<0.5	<0.5	<0.5			63	80	<1	<1	<1
MW-26	60.42	2119.51	10/26/99	11/1/1999			<20		<20	<5	<20	<5			48	97	<10	<10	<10
MW-26	68.15	2111.78	12/04/00	12/11/2000			<50		<50	<25	<25	<50			100	120	<25	<25	<25

Consolidation Data Summary Table - Groundwater
Beaumont Site 1

	Water Level Data			Volatile Organics															
Sample Location	Depth to Water (feet below ground surface)	Groundwater Elevation (feet above mean sea level)	Elevation Date	Sample Date	1,1-Dichloroethene -ug/L	cis-1,2-Dichloroethene -ug/L	trans-1,2-Dichloroethene -ug/L	1,1-Dichloropropene -ug/L	cis-1,3-Dichloropropene -ug/L	trans-1,3-Dichloropropene -ug/L	1,2-Dichloropropane -ug/L	1,3-Dichloropropane -ug/L	2,2-Dichloropropane -ug/L	1,2-Dibromoethane -ug/L	Dichlorodifluoromethane -ug/L	Ethylbenzene -ug/L	Ethene -ug/L	Ethane -ug/L	Hexachlorobutadiene -ug/L
MW-21	NA	NA	NA	3/30/1993	112														
MW-22	NA	NA	NA	3/12/1993	104.7														
MW-22	29.28	2138.94	06/16/95	6/20/1995	600	3.4	<1		<0.5	<0.5	<1				<5				
MW-22	36.70	2131.52	12/05/95	12/15/1995	64	<1	<1		<0.5	<2	<1				<5				
MW-22	72.45	2098.28	06/17/04	7/9/2004	7.1	<0.56	<0.60	<0.55	<0.44	<0.30	<0.40	<0.35	<0.39	<0.51	<0.47	<0.19			
MW-22	46.99	2123.74	06/01/05	6/30/2005	200	1.5	<0.29	<0.21	<0.45	<0.31	<0.28	<0.30	<0.40	<0.81	<0.27	<0.17			
MW-22	52.84	2117.893	06/01/06	7/12/2006	40	0.38 Jq	<0.29	<0.21	<0.45	<0.31	<0.28	<0.30	<0.40	<0.81	<0.27	<0.17			
MW-22	59.25	2111.483	5/31/2007	6/20/2007	14	<0.2	<0.2		<0.2	<0.2	<0.2					<0.2			
MW-22	63.93	2109.55	5/13/2008	6/9/2008	23	<1	<1		<1	<1	<1					<1			
MW-22	68.17	2105.31	5/8/2009	6/17/2009	25	<0.18	<0.10		<0.30	<0.24	<0.19					<0.26			
MW-22	70.67	2102.809	5/13/2010	6/18/2010	22	<0.18	<0.10		<0.30	<0.24	<0.19					<0.26	<0.02	<0.01	
MW-22	61.64	2111.84	6/3/2011	6/20/2011	160	0.58	<0.10		<0.30	<0.24	<0.19					<0.26			
MW-22	65.23	2108.25	5/24/2012	6/22/2012	34	<0.18	<0.10		<0.30	<0.24	<0.19					<0.26			
MW-22	70.40	2103.08	5/16/2013	6/6/2013	19	<0.18	<0.10		<0.30	<0.24	<0.19					<0.26			
MW-22	74.71	2098.77	5/7/2014	5/28/2014	15.5	<0.5	<0.5	<0.5	<0.5	<0.5	<0.5	<0.5	<0.5	<0.5	<1.5	<0.5			<1.5
MW-22	79	2095	5/14/2015	5/20/2015	21.5	<0.500	<0.500	<0.500	<0.500	<0.500	<0.500	<0.500	<0.500	<0.500	<1.50	<0.500			<1.50
MW-23	NA	NA	NA	3/31/1993	78.5														
MW-23	55.70	2109.32	5/14/2008	6/9/2008	10	<1	<1		<1	<1	<1					<1			
MW-23	62.52	2102.501	5/13/2010	6/18/2010	9.5	<0.18	<0.10		<0.30	<0.24	<0.19					<0.26	<0.02	<0.01	
MW-23	57.70	2107.32	5/23/2012	6/8/2012	19	<0.18	<0.10		<0.30	<0.24	<0.19					<0.26			
MW-23	67.19	2097.83	5/7/2014	5/28/2014	6.03	<0.5	<0.5	<0.5	<0.5	<0.5	<0.5	<0.5	<0.5	<0.5	<1.5	<0.5			<1.5
MW-24	NA	NA	NA	3/18/1993	13850														
MW-25	NA	NA	NA	3/24/1993	5750														
MW-25	50.04	2130.06	04/11/94	4/21/1994	675														
MW-26	NA	NA	NA	3/24/1993	15630														
MW-26	53.76	2126.17	04/11/94	4/21/1994	1368														
MW-26	58.40	2121.53	12/16/94	12/16/1994	9400 E	66	3.5		<0.5	<0.5	<1				<5				
MW-26	37.30	2142.63	06/16/95	6/21/1995	2100 E	52 E	4.7		<0.5	<0.5	<1				<5				
MW-26	50.75	2129.18	12/13/95	12/15/1995	1300	41	3		<0.5	<2	<1				<5				
MW-26	54.28	2125.65	04/19/96	4/24/1996	3900	<50	<50		<50	<50	<50								
MW-26	59.54	2120.39	10/21/96	10/28/1996	2864		<0.5		<0.5	<0.5	<0.5				<0.5				
MW-26	61.44	2118.49	04/14/97	4/24/1997	2110		<0.5		<0.5	<0.5	<0.5				<0.5				
MW-26	64.74	2115.19	10/20/97	10/28/1997	4191		<0.5		<0.5	<0.5	<0.5				<0.5				
MW-26	37.28	2142.65	04/21/98	5/4/1998	2784		<0.5		<0.5	<0.5	<0.5				<0.5				
MW-26	48.60	2131.33	10/13/98	10/22/1998	2500		<0.5		<0.5	<0.5	<0.5				<0.5				
MW-26	55.03	2124.90	04/08/99	4/15/1999	<2100	18	<0.5		<0.5	<0.5	<0.5				<2				
MW-26	60.42	2119.51	10/26/99	11/1/1999	1900	24	<5		<5	<5	<5				<20				
MW-26	68.15	2111.78	12/04/00	12/11/2000	4500	38	<25		<25	<25	<25				<50				

Consolidation Data Summary Table - Groundwater
Beaumont Site 1

	Water Level Data				Volatile Organics														
Sample Location	Depth to Water (feet below ground surface)	Groundwater Elevation (feet above mean sea level)	Elevation Date	Sample Date	2-Hexanone -ug/L	p-Isopropyltoluene -ug/L	Isopropylbenzene -ug/L	Methane -ug/L	Iodomethane (Methyl Iodide) -ug/L	4-Methyl-2-Pentanone -ug/L	Methyl tert-butyl ether (MTBE) -ug/L	Methylene Chloride -ug/L	Naphthalene -ug/L	n-Propylbenzene -ug/L	Styrene -ug/L	Toluene -ug/L	1,1,1,2-Tetrachloroethane -ug/L	1,1,1-Trichloroethane -ug/L	1,1,2-Trichloroethane -ug/L
MW-21	NA	NA	NA	3/30/1993														<30	
MW-22	NA	NA	NA	3/12/1993														5.81	
MW-22	29.28	2138.94	06/16/95	6/20/1995								<2						130	2.3
MW-22	36.70	2131.52	12/05/95	12/15/1995								<2						5.7	<0.5
MW-22	72.45	2098.28	06/17/04	7/9/2004	<2.5	<0.17	<0.17			<2.6	<0.28	<1.7	<0.56	<0.24	<0.14	<0.35	<0.45	<0.46	<0.42
MW-22	46.99	2123.74	06/01/05	6/30/2005	<1.9	<0.21	<0.24			<2.4	<0.29	<2.6	<0.95	<0.30	<0.29	<0.35	<0.37	2.8	1.6
MW-22	52.84	2117.893	06/01/06	7/12/2006	<1.9	<0.21	<0.24			<2.4	<0.29	4.1 BJakq	<0.95	<0.30	<0.29	<0.35	<0.37	0.42 Jq	<0.54
MW-22	59.25	2111.483	5/31/2007	6/20/2007	<5					<5	<0.2	<0.5			<0.2	<0.2		<0.2	<0.2
MW-22	63.93	2109.55	5/13/2008	6/9/2008	<5					<5	<1	1.2 BJakq			<1	<1		<1	<1
MW-22	68.17	2105.31	5/8/2009	6/17/2009	<1.2					<0.95	<0.29	<0.15			<0.22	<0.22		<0.12	<0.31
MW-22	70.67	2102.809	5/13/2010	6/18/2010	<1.2			0.04 Jq		<0.95	<0.29	<0.15			<0.22	<0.22		<0.12	<0.31
MW-22	61.64	2111.84	6/3/2011	6/20/2011	<1.2					<0.95	<0.43	<0.15			<0.22	<0.22		0.41 Jq	0.41 Jq
MW-22	65.23	2108.25	5/24/2012	6/22/2012	<1.2					<0.95	<0.43	<0.15			<0.22	<0.22		<0.12	<0.31
MW-22	70.40	2103.08	5/16/2013	6/6/2013	<1.2					<0.95	<0.43	<0.15			<0.22	<0.22		<0.12	<0.31
MW-22	74.71	2098.77	5/7/2014	5/28/2014	<2.5	<0.5	<0.5		<0.5	<2.5	<0.5	<2.0	<0.5	<0.5	<0.5	<0.5	<0.5	<0.5	<0.5
MW-22	79	2095	5/14/2015	5/20/2015	<2.50	<0.500	<0.500		<0.500	<2.50	<0.500	<2.00	<0.500	<0.500	<0.500	<0.500	<0.500	<0.500	<0.500
MW-23	NA	NA	NA	3/31/1993														<15	
MW-23	55.70	2109.32	5/14/2008	6/9/2008	<5					<5	<1	1 BJakq			<1	<1		<1	<1
MW-23	62.52	2102.501	5/13/2010	6/18/2010	<1.2			0.04 Jq		<0.95	<0.29	<0.15			<0.22	<0.22		<0.12	<0.31
MW-23	57.70	2107.32	5/23/2012	6/8/2012	<1.2					<0.95	<0.43	<0.15			<0.22	<0.22		<0.12	<0.31
MW-23	67.19	2097.83	5/7/2014	5/28/2014	<2.5	<0.5	<0.5		<0.5	<2.5	<0.5	<2.0	<0.5	<0.5	<0.5	<0.5	<0.5	<0.5	<0.5
MW-24	NA	NA	NA	3/18/1993														<1000	
MW-25	NA	NA	NA	3/24/1993														<500	
MW-25	50.04	2130.06	04/11/94	4/21/1994														313	
MW-26	NA	NA	NA	3/24/1993														<500	
MW-26	53.76	2126.17	04/11/94	4/21/1994														388	
MW-26	58.40	2121.53	12/16/94	12/16/1994								<2						460	27
MW-26	37.30	2142.63	06/16/95	6/21/1995								<2.3						270 E	28 E
MW-26	50.75	2129.18	12/13/95	12/15/1995								<3						280	22
MW-26	54.28	2125.65	04/19/96	4/24/1996								<200						170	<50
MW-26	59.54	2120.39	10/21/96	10/28/1996								<2						195	18.5
MW-26	61.44	2118.49	04/14/97	4/24/1997								<2						156	23
MW-26	64.74	2115.19	10/20/97	10/28/1997								<2						169	35
MW-26	37.28	2142.65	04/21/98	5/4/1998								<0.5						141	21.4
MW-26	48.60	2131.33	10/13/98	10/22/1998								<0.5						100	16.1
MW-26	55.03	2124.90	04/08/99	4/15/1999								<2						78	<0.5
MW-26	60.42	2119.51	10/26/99	11/1/1999								<20						52	10
MW-26	68.15	2111.78	12/04/00	12/11/2000								<100						65	<25

Consolidation Data Summary Table - Groundwater
Beaumont Site 1

	Water Level Data				Volatile Organics													
Sample Location	Depth to Water (feet below ground surface)	Groundwater Elevation (feet above mean sea level)	Elevation Date	Sample Date	1,2,3-Trichlorobenzene -ug/L	1,2,4-Trichlorobenzene -ug/L	Trichloroethene -ug/L	1,2,3-Trichloropropane -ug/L	Trichlorofluoromethane -ug/L	1,1,2-Trichloro-1,2,2-Trifluoroethane -ug/L	1,2,4-Trimethylbenzene -ug/L	1,3,5-Trimethylbenzene -ug/L	1,1,2,2-Tetrachloroethane -ug/L	Tetrachloroethene (PCE) -ug/L	Vinyl Acetate -ug/L	Vinyl Chloride -ug/L	m,p-Xylenes -ug/L	o-Xylene -ug/L
MW-21	NA	NA	NA	3/30/1993			26.4							<10				
MW-22	NA	NA	NA	3/12/1993			7.16							<1				
MW-22	29.28	2138.94	06/16/95	6/20/1995			380		<5				<1	0.8		<0.5		
MW-22	36.70	2131.52	12/05/95	12/15/1995			37		<5				<1	<2		<1		
MW-22	72.45	2098.28	06/17/04	7/9/2004	<0.40	<0.28	8.2 Bk	<0.81	<0.27	<0.70	<0.22	<0.11	<0.19	<0.20	<3.6	<0.35	<0.17	<0.16
MW-22	46.99	2123.74	06/01/05	6/30/2005	<0.39	<0.35	140	<2.3	<0.36	<0.54	<0.26	<0.19	<0.37	<0.29	<3.2	<0.33	<0.38	<0.21
MW-22	52.84	2117.893	06/01/06	7/12/2006	<0.39	<0.35	42	<2.3	<0.36	<0.54	<0.26	<0.19	<0.37	<0.29	<3.2	<0.33	<0.38	<0.21
MW-22	59.25	2111.483	5/31/2007	6/20/2007			13						<0.2	<0.2		<0.2	<0.5	<0.2
MW-22	63.93	2109.55	5/13/2008	6/9/2008			24						<1	<1		<1	<2	<1
MW-22	68.17	2105.31	5/8/2009	6/17/2009			25		<0.16				<0.29	<0.17	<0.48	<0.13	<0.36	<0.41
MW-22	70.67	2102.809	5/13/2010	6/18/2010			20	<0.29	<0.16				<0.29	<0.17	<0.48	<0.13	<0.36	<0.41
MW-22	61.64	2111.84	6/3/2011	6/20/2011			98	<0.29	<0.16				<0.29	<0.23	<0.48	<0.13	<0.36	<0.41
MW-22	65.23	2108.25	5/24/2012	6/22/2012			29	<0.29	<0.16				<0.29	<0.23	<0.48	<0.13	<0.36	<0.41
MW-22	70.40	2103.08	5/16/2013	6/6/2013			17	<0.29	<0.16				<0.29	<0.23	<0.48	<0.13	<0.36	<0.41
MW-22	74.71	2098.77	5/7/2014	5/28/2014	<0.5	<0.5	20.7	<0.5	<0.5	<0.5	<0.5	<0.5	<0.5	<0.5	<0.5	<0.5	<1.0	<0.5
MW-22	79	2095	5/14/2015	5/20/2015	<0.500	<0.500	18.4	<0.500	<0.500	<0.500	<0.500	<0.500	<0.500	<0.500	<0.500	<0.500	<1.00	<0.500
MW-23	NA	NA	NA	3/31/1993			18.65							<5				
MW-23	55.70	2109.32	5/14/2008	6/9/2008			9						<1	<1		<1	<2	<1
MW-23	62.52	2102.501	5/13/2010	6/18/2010			7.2	<0.29	<0.16				<0.29	<0.17	<0.48	<0.13	<0.36	<0.41
MW-23	57.70	2107.32	5/23/2012	6/8/2012			18	<0.29	<0.16				<0.29	<0.23	<0.48	<0.13	<0.36	<0.41
MW-23	67.19	2097.83	5/7/2014	5/28/2014	<0.5	<0.5	5.38	<0.5	<0.5	<0.5	<0.5	<0.5	<0.5	<0.5	<0.5	<0.5	<1.0	<0.5
MW-24	NA	NA	NA	3/18/1993			2450							<3000				
MW-25	NA	NA	NA	3/24/1993			<1000							<1500				
MW-25	50.04	2130.06	04/11/94	4/21/1994										65.5				
MW-26	NA	NA	NA	3/24/1993			6110							<1500				
MW-26	53.76	2126.17	04/11/94	4/21/1994										57.2				
MW-26	58.40	2121.53	12/16/94	12/16/1994			6300 E		<5				<1	12		<0.5		
MW-26	37.30	2142.63	06/16/95	6/21/1995			2600 E		<5				<1	15 E		<0.5		
MW-26	50.75	2129.18	12/13/95	12/15/1995			480		<5				<1	<10		<1		
MW-26	54.28	2125.65	04/19/96	4/24/1996			2500		<50	<50			<50	<50		<50		
MW-26	59.54	2120.39	10/21/96	10/28/1996			2764		<0.5				<0.5	18		<0.5		
MW-26	61.44	2118.49	04/14/97	4/24/1997			2960		<0.5				<0.5	10.4		<0.5		
MW-26	64.74	2115.19	10/20/97	10/28/1997			3080		<0.5				<0.5	8.2		<0.5		
MW-26	37.28	2142.65	04/21/98	5/4/1998			2768		<0.5				<0.5	9.9		<0.5		
MW-26	48.60	2131.33	10/13/98	10/22/1998			2000		<0.5				<0.5	6.8		<0.5		
MW-26	55.03	2124.90	04/08/99	4/15/1999			1800		<2				<0.5	<0.5		<0.5		
MW-26	60.42	2119.51	10/26/99	11/1/1999			1700		<20				<5	5.7		<5		
MW-26	68.15	2111.78	12/04/00	12/11/2000			3100		<50	<100			<25	<25		<25		

Consolidation Data Summary Table - Groundwater
Beaumont Site 1

	Water Level Data				Volatile Organics														
Sample Location	Depth to Water (feet below ground surface)	Groundwater Elevation (feet above mean sea level)	Elevation Date	Sample Date	1,4-Dioxane -ug/L	N-Nitrosodimethylamine -ng/L	Acetone -ug/L	Bromodichloromethane -ug/L	2-Butanone -ug/L	Bromobenzene -ug/L	Bromochloromethane -ug/L	Bromomethane -ug/L	Bromoform -ug/L	n-Butylbenzene -ug/L	sec-Butylbenzene -ug/L	tert-Butylbenzene -ug/L	Benzene -ug/L	Carbon Disulfide -ug/L	Chlorobenzene -ug/L
MW-26	73.77	2106.16	11/01/01	11/9/2001				<50				<50	<50						<25
MW-26	77.00	2102.93	05/20/02	5/28/2002															
MW-26	77.00	2102.93	05/20/02	5/30/2002	430														
MW-26	85.05	2098.76	06/17/04	7/19/2004	240		<3.6	<0.33	<1.7	<0.26	<0.37	<0.90	<0.87	<0.34	<0.11	<0.23	<0.29	<0.28	<0.19
MW-26	51.17	2132.64	06/01/05	7/6/2005	490		<310	<14	<210	<23	<34	<150	<31	<15	<10	<8.7	<13	<52	<18
MW-26	64.66	2119.152	06/01/06	7/13/2006	290		<61	<2.7	<42	<4.7	<6.8	<29	<6.2	<2.9	<2.1	<1.7	<2.6	<10	<3.6
MW-26	71.21	2112.602	5/31/2007	6/25/2007	350		<5	<0.2	<5			<0.2	<0.3				1.1	<0.2	<0.2
MW-26	71.38	2112.43	5/14/2008	6/13/2008	300		<5	<1	<5			<1	<1				2.6 Jq	<1	<1
MW-26	76.72	2107.09	5/8/2009	6/17/2009	550		<5.0	<0.11	<1.2			<0.48	<0.13				1.8	0.58	<0.23
MW-26	77.01	2106.802	5/13/2010	6/15/2010	570 Je		<500	<11	<120			<48	<13				<14	<36	<23
MW-26	63.19	2120.62	6/3/2011	7/6/2011	590		<5.0	<0.11	<1.2			<0.48	<0.50				1.8	0.41 Jq	<0.23
MW-26	73.97	2109.84	5/24/2012	6/25/2012	270		<5.0	<0.11	<1.2			<0.48	<0.50				0.62	<0.36	<0.23
MW-26	79.56	2104.25	5/16/2013	6/6/2013	310		<5.0	<0.11	<1.2			<0.48	<0.50				0.96	<0.36	<0.23
MW-26	83.79	2100.02	5/7/2014	5/29/2014	238		<10	<0.5	<5.0	<0.5	<0.5	<1.5	<2.5	<0.5	<0.5	<0.5	<0.5	<0.5	<0.5
MW-26	88	2096	5/14/2015	6/3/2015	325		<10.0	<0.500	<5.00	<0.500	<0.500	<1.50	<2.50	<0.500	<0.500	<0.500	1.78	<0.500	<0.500
MW-27	NA	NA	NA	3/1/1993															
MW-27	39.96	2138.03	06/16/95	6/20/1995				<1				<5	<2						<2
MW-27	83.53	2099.20	06/17/04	7/9/2004	<1.1		<3.6	<0.33	<1.7	<0.26	<0.37	<0.90	<0.87	<0.34	<0.11	<0.23	<0.29	<0.28	<0.19
MW-27	62.83	2119.898	06/01/06	6/30/2006	<0.40		7.7 BJkq	<0.27	<4.2	<0.47	<0.68	<2.9	<0.62	<0.29	<0.21	<0.17	<0.26	<1.0	<0.36
MW-27	69.34	2113.388	5/31/2007	6/26/2007	6.4		<5	<0.2	<5			<0.2	<0.3				<0.2	<0.2	<0.2
MW-27	72.53	2110.20	5/14/2008	6/3/2008	<0.58		<5	<1	<5			<1	<1				<1	<1	<1
MW-27	76.21	2106.52	5/11/2009	6/15/2009	<0.40		<9.1	<0.33	<6.9	<0.33	<0.69	<4.3	<0.55	<0.28	<0.20	<0.28	<0.28	<1.9	<0.22
MW-27	79.25	2103.478	5/13/2010	6/21/2010	<0.10		<5.0	<0.11	<1.2			<0.48	<0.13				<0.14	<0.36	<0.23
MW-27	72.83	2109.90	6/3/2011	6/14/2011	<0.10		<5.0	<0.11	<1.2			<0.48	<0.50				<0.14	<0.36	<0.23
MW-27	73.12	2109.61	5/24/2012	6/8/2012	<0.10		<5.0	<0.11	<1.2			<0.48	<0.50				<0.14	<0.36	<0.23
MW-28	NA	NA	NA	3/12/1993															
MW-28	63.71	2097.13	06/17/04	7/8/2004	3.5		<3.6	<0.33	<1.7	<0.26	<0.37	<0.90	<0.87	<0.34	<0.11	<0.23	<0.29	<0.28	<0.19
MW-28	44.7	2116.143	06/01/06	7/13/2006	1.2 Jq		<6.1	<0.27	<4.2	<0.47	<0.68	<2.9	<0.62	<0.29	<0.21	<0.17	<0.26	<1.0	<0.36
MW-28	51.11	2109.733	5/31/2007	6/19/2007	2.3		<5	<0.2	<5			<0.2	<0.3				<0.2	<0.2	<0.2
MW-28	51.62	2109.22	5/14/2008	6/10/2008	5.1		<5	<1	<5			<1	<1				<1	<1	<1
MW-28	56.70	2104.14	5/8/2009	6/17/2009	6.4		<5.0	<0.11	<1.2			<0.48	<0.13				<0.14	<0.36	<0.23
MW-28	58.75	2102.09	11/6/2009	11/12/2009	6.4		<5.0	<0.11	<1.2			<0.48	<0.13				<0.14	<0.36	<0.23
MW-28	58.4	2102.443	5/13/2010	6/15/2010	6.4		<5.0	<0.11	<1.2			<0.48	<0.13				<0.14	<0.36	<0.23
MW-28	46.81	2114.03	6/3/2011	6/16/2011	0.59		<5.0	<0.11	<1.2			<0.48	<0.50				<0.14	<0.36	<0.23
MW-28	53.95	2106.89	5/23/2012	6/8/2012	0.46		<5.0	<0.11	<1.2			<0.48	<0.50				<0.14	<0.36	<0.23
MW-28	59.21	2101.63	5/16/2013	5/31/2013	0.89		<5.0	<0.11	<1.2			<0.48	<0.50				<0.14	<0.36	<0.23
MW-28	63.37	2097.47	5/7/2014	5/28/2014	1.53		<10	<0.5	<5.0	<0.5	<0.5	<1.5	<2.5	<0.5	<0.5	<0.5	<0.5	<0.5	<0.5
MW-28	67	2094	5/14/2015	5/22/2015	1.73		<10.0	<0.500	<5.00	<0.500	<0.500	<1.50	<2.50	<0.500	<0.500	<0.500	<0.500	<0.500	<0.500

Consolidation Data Summary Table - Groundwater
Beaumont Site 1

	Water Level Data				Volatile Organics															
Sample Location	Depth to Water (feet below ground surface)	Groundwater Elevation (feet above mean sea level)	Elevation Date	Sample Date	2-Chlorotoluene -ug/L	4-Chlorotoluene -ug/L	Chloroethane -ug/L	2-Chloroethyl Vinyl Ether -ug/L	Chloromethane -ug/L	Carbon Tetrachloride -ug/L	Chloroform -ug/L	Dibromochloromethane -ug/L	1,2-Dibromo-3-Chloropropane -ug/L	Dibromomethane -ug/L	1,1-Dichloroethane -ug/L	1,2-Dichloroethane -ug/L	1,2-Dichlorobenzene -ug/L	1,3-Dichlorobenzene -ug/L	1,4-Dichlorobenzene -ug/L
MW-26	73.77	2106.16	11/01/01	11/9/2001			<50		<50	<25	<50	<50			96	130	<25	<25	<25
MW-26	77.00	2102.93	05/20/02	5/28/2002						<50	<100				110	160			
MW-26	77.00	2102.93	05/20/02	5/30/2002															
MW-26	85.05	2098.76	06/17/04	7/19/2004	<0.67	<0.16	<0.46		<0.43	3.3	13	<0.29	<2.6	<0.46	80	110	<0.29	<0.27	<0.28
MW-26	51.17	2132.64	06/01/05	7/6/2005	<12	<15	<26		<89	<21	<11	<23	<120	<21	120	170	<12	<19	<15
MW-26	64.66	2119.152	06/01/06	7/13/2006	<2.4	<3.0	<5.2		<18	<4.2	6.1 Jq	<4.5	<25	<4.2	42	45	<2.4	<3.8	<3.0
MW-26	71.21	2112.602	5/31/2007	6/25/2007			<0.2		<0.2	1.9	9	<0.2			43	98			
MW-26	71.38	2112.43	5/14/2008	6/13/2008			<1		<1	3.1 Jq	14	<1			88	96			
MW-26	76.72	2107.09	5/8/2009	6/17/2009			<0.35		<0.36	3.9	14	<0.37			86	100	<0.20	<0.15	<0.072
MW-26	77.01	2106.802	5/13/2010	6/15/2010			<35		<36	<15	<17	<37			93	100	<20	<15	<7.2
MW-26	63.19	2120.62	6/3/2011	7/6/2011			<0.35		<0.36	3.9	14	<0.37			84	94	<0.20	<0.15	<0.072
MW-26	73.97	2109.84	5/24/2012	6/25/2012			<0.35		<0.36	1.5	4.3	<0.37			27	24	<0.20	<0.15	<0.072
MW-26	79.56	2104.25	5/16/2013	6/6/2013			<0.35		<0.36	2.0	6.9	<0.37			43	35	<0.20	<0.15	<0.072
MW-26	83.79	2100.02	5/7/2014	5/29/2014	<0.5	<0.5	<1.5	<2.5	<1.5	3.64	11.8	<0.5	<2.5	<0.5	67.6	64.8	<0.5	<0.5	<0.5
MW-26	88	2096	5/14/2015	6/3/2015	<0.500	<0.500	<1.50	<2.50	<1.50	3.51	14.9	<0.500	<2.50	<0.500	83.3	74.5	<0.500	<0.500	<0.500
MW-27	NA	NA	NA	3/1/1993												<1			
MW-27	39.96	2138.03	06/16/95	6/20/1995			<2		<2	<0.5	<1	<1			<1	0.91	<3	<2	<2
MW-27	83.53	2099.20	06/17/04	7/9/2004	<0.67	<0.16	<0.46		<0.43	<0.40	<0.45	<0.29	<2.6	<0.46	<0.40	<0.35	<0.29	<0.27	<0.28
MW-27	62.83	2119.898	06/01/06	6/30/2006	<0.24	<0.30	<0.52		<1.8	<0.42	<0.22	<0.45	<2.5	<0.42	<0.53	<0.22	<0.24	<0.38	<0.30
MW-27	69.34	2113.388	5/31/2007	6/26/2007			<0.2		<0.2	<0.2	<0.2	<0.2			<0.2	<0.2			
MW-27	72.53	2110.20	5/14/2008	6/3/2008			<1		<1	<1	<1	<1			<1	<1			
MW-27	76.21	2106.52	5/11/2009	6/15/2009	<0.55	<0.21	<1.3		<0.49	<0.43	<0.33	<0.48	<3.1	<0.59	<0.37	<0.31	<0.27	<0.28	<0.21
MW-27	79.25	2103.478	5/13/2010	6/21/2010			<0.35		<0.36	<0.15	<0.17	<0.37			<0.098	<0.21	<0.20	<0.15	<0.072
MW-27	72.83	2109.90	6/3/2011	6/14/2011			<0.35		<0.36	<0.15	<0.46	<0.37			<0.098	<0.21	<0.20	<0.15	<0.072
MW-27	73.12	2109.61	5/24/2012	6/8/2012			<0.35		<0.36	<0.15	<0.46	<0.37			<0.098	<0.21	<0.20	<0.15	<0.072
MW-28	NA	NA	NA	3/12/1993												<12.1			
MW-28	63.71	2097.13	06/17/04	7/8/2004	<0.67	<0.16	<0.46		<0.43	<0.40	<0.45	<0.29	<2.6	<0.46	<0.40	<0.35	<0.29	<0.27	<0.28
MW-28	44.7	2116.143	06/01/06	7/13/2006	<0.24	<0.30	<0.52		<1.8	<0.42	<0.22	<0.45	<2.5	<0.42	0.56 Jq	0.39 Jq	<0.24	<0.38	<0.30
MW-28	51.11	2109.733	5/31/2007	6/19/2007			<0.2		<0.2	<0.2	<0.2	<0.2			0.48 Jq	0.46 Jq			
MW-28	51.62	2109.22	5/14/2008	6/10/2008			<1		<1	<1	<1	<1			<1	<1			
MW-28	56.70	2104.14	5/8/2009	6/17/2009			<0.35		<0.36	<0.15	<0.17	<0.37			0.88	0.82	<0.20	<0.15	<0.072
MW-28	58.75	2102.09	11/6/2009	11/12/2009			<0.35		<0.36	<0.15	<0.17	<0.37			0.87	1.0	<0.20	<0.15	<0.072
MW-28	58.4	2102.443	5/13/2010	6/15/2010			<0.35		<0.36	<0.15	0.19 Jq	<0.37			0.93	0.91	<0.20	<0.15	<0.072
MW-28	46.81	2114.03	6/3/2011	6/16/2011			<0.35		<0.36	<0.15	<0.46	<0.37			0.35 Jq	0.33 Jq	<0.20	<0.15	<0.072
MW-28	53.95	2106.89	5/23/2012	6/8/2012			<0.35		<0.36	<0.15	<0.46	<0.37			0.22 Jq	0.23 Jq	<0.20	<0.15	<0.072
MW-28	59.21	2101.63	5/16/2013	5/31/2013			<0.35		<0.36	<0.15	<0.46	<0.37			0.32 Jq	0.26 Jq	<0.20	<0.15	<0.072
MW-28	63.37	2097.47	5/7/2014	5/28/2014	<0.5	<0.5	<1.5	<2.5	<1.5	<0.5	<0.5	<0.5	<2.5	<0.5	<0.5	<0.5	<0.5	<0.5	<0.5
MW-28	67	2094	5/14/2015	5/22/2015	<0.500	<0.500	<1.50	<2.50	<1.50	<0.500	<0.500	<0.500	<2.50	<0.500	<0.500	<0.500	<0.500	<0.500	<0.500

Consolidation Data Summary Table - Groundwater
Beaumont Site 1

	Water Level Data			Volatile Organics															
Sample Location	Depth to Water (feet below ground surface)	Groundwater Elevation (feet above mean sea level)	Elevation Date	Sample Date	1,1-Dichloroethene -ug/L	cis-1,2-Dichloroethene -ug/L	trans-1,2-Dichloroethene -ug/L	1,1-Dichloropropene -ug/L	cis-1,3-Dichloropropene -ug/L	trans-1,3-Dichloropropene -ug/L	1,2-Dichloropropane -ug/L	1,3-Dichloropropane -ug/L	2,2-Dichloropropane -ug/L	1,2-Dibromoethane -ug/L	Dichlorodifluoromethane -ug/L	Ethylbenzene -ug/L	Ethene -ug/L	Ethane -ug/L	Hexachlorobutadiene -ug/L
MW-26	73.77	2106.16	11/01/01	11/9/2001	4400	40	<25		<25	<25	<25				<50				
MW-26	77.00	2102.93	05/20/02	5/28/2002	4100	<100	<100												
MW-26	77.00	2102.93	05/20/02	5/30/2002															
MW-26	85.05	2098.76	06/17/04	7/19/2004	2500 Bk	34	2.2	<0.55	<0.44	<0.30	<0.40	<0.35	<0.39	<0.51	<0.47	<0.19			
MW-26	51.17	2132.64	06/01/05	7/6/2005	4200	<17	<15	<11	<23	<15	<14	<15	<20	<40	<13	<8.7			
MW-26	64.66	2119.152	06/01/06	7/13/2006	1800	14	<2.9	<2.1	<4.5	<3.1	<2.8	<3.0	<4.0	<8.1	<2.7	<1.7			
MW-26	71.21	2112.602	5/31/2007	6/25/2007	2500	25	1.4		<0.2	<0.2	<0.2					<0.2			
MW-26	71.38	2112.43	5/14/2008	6/13/2008	4400	38	2.3 Jq		<1	<1	<1					<1			
MW-26	76.72	2107.09	5/8/2009	6/17/2009	3900	44	2.2		<0.30	<0.24	<0.19					<0.26			
MW-26	77.01	2106.802	5/13/2010	6/15/2010	5400	37 Jq	<10		<30	<24	<19					<26	<0.02	<0.01	
MW-26	63.19	2120.62	6/3/2011	7/6/2011	4700	40	2.1		<0.30	<0.24	<0.19					<0.26			
MW-26	73.97	2109.84	5/24/2012	6/25/2012	1700	13	0.68		<0.30	<0.24	<0.19					<0.26			
MW-26	79.56	2104.25	5/16/2013	6/6/2013	2300	20	1.1		<0.30	<0.24	<0.19					<0.26			
MW-26	83.79	2100.02	5/7/2014	5/29/2014	2720	32.7	1.99	<0.5	<0.5	<0.5	<0.5	<0.5	<0.5	<0.5	<1.5	<0.5			<1.5
MW-26	88	2096	5/14/2015	6/3/2015	4160	39.9	2.18	<0.500	<0.500	<0.500	<0.500	<0.500	<0.500	<0.500	<1.50	<0.500			<1.50
MW-27	NA	NA	NA	3/1/1993	<13														
MW-27	39.96	2138.03	06/16/95	6/20/1995	32	<1	<1		<0.5	<0.5	<1				<5				
MW-27	83.53	2099.20	06/17/04	7/9/2004	<0.32	<0.56	<0.60	<0.55	<0.44	<0.30	<0.40	<0.35	<0.39	<0.51	<0.47	<0.19			
MW-27	62.83	2119.898	06/01/06	6/30/2006	0.63 BJkq	<0.35	<0.29	<0.21	<0.45	<0.31	<0.28	<0.30	<0.40	<0.81	<0.27	<0.17			
MW-27	69.34	2113.388	5/31/2007	6/26/2007	<0.2	<0.2	<0.2		<0.2	<0.2	<0.2					<0.2			
MW-27	72.53	2110.20	5/14/2008	6/3/2008	<1	<1	<1		<1	<1	<1					<1			
MW-27	76.21	2106.52	5/11/2009	6/15/2009	<0.40	<0.49	<0.40	<0.26	<0.28	<0.36	<0.38	<0.38	<0.46	<0.47	<0.49	<0.22			
MW-27	79.25	2103.478	5/13/2010	6/21/2010	<0.12	<0.18	<0.10		<0.30	<0.24	<0.19					<0.26	0.09 BJkq	0.37	
MW-27	72.83	2109.90	6/3/2011	6/14/2011	<0.12	<0.18	<0.10		<0.30	<0.24	<0.19					<0.26			
MW-27	73.12	2109.61	5/24/2012	6/8/2012	<0.12	<0.18	<0.10		<0.30	<0.24	<0.19					<0.26			
MW-28	NA	NA	NA	3/12/1993	94.2														
MW-28	63.71	2097.13	06/17/04	7/8/2004	5.3 Bk	<0.56	<0.60	<0.55	<0.44	<0.30	<0.40	<0.35	<0.39	<0.51	<0.47	<0.19			
MW-28	44.7	2116.143	06/01/06	7/13/2006	11 Bk	<0.35	<0.29	<0.21	<0.45	<0.31	<0.28	<0.30	<0.40	<0.81	<0.27	<0.17			
MW-28	51.11	2109.733	5/31/2007	6/19/2007	8.7	<0.2	<0.2		<0.2	<0.2	<0.2					<0.2			
MW-28	51.62	2109.22	5/14/2008	6/10/2008	26	<1	<1		<1	<1	<1					<1			
MW-28	56.70	2104.14	5/8/2009	6/17/2009	26	<0.18 Jq	<0.10		<0.30	<0.24	<0.19					<0.26			
MW-28	58.75	2102.09	11/6/2009	11/12/2009	27	<0.18	<0.10		<0.30	<0.24	<0.19					<0.26			
MW-28	58.4	2102.443	5/13/2010	6/15/2010	34	<0.18	<0.10		<0.30	<0.24	<0.19					<0.26	0.03 Jq	<0.01	
MW-28	46.81	2114.03	6/3/2011	6/16/2011	6.1	<0.18	<0.10		<0.30	<0.24	<0.19					<0.26			
MW-28	53.95	2106.89	5/23/2012	6/8/2012	3.9	<0.18	<0.10		<0.30	<0.24	<0.19					<0.26			
MW-28	59.21	2101.63	5/16/2013	5/31/2013	5.8	<0.18	<0.10		<0.30	<0.24	<0.19					<0.26			
MW-28	63.37	2097.47	5/7/2014	5/28/2014	6.98	<0.5	<0.5	<0.5	<0.5	<0.5	<0.5	<0.5	<0.5	<0.5	<1.5	<0.5			<1.5
MW-28	67	2094	5/14/2015	5/22/2015	<0.500	<0.500	<0.500	<0.500	<0.500	<0.500	<0.500	<0.500	<0.500	<0.500	<1.50	<0.500			<1.50

Consolidation Data Summary Table - Groundwater
Beaumont Site 1

	Water Level Data				Volatile Organics														
Sample Location	Depth to Water (feet below ground surface)	Groundwater Elevation (feet above mean sea level)	Elevation Date	Sample Date	2-Hexanone -ug/L	p-Isopropyltoluene -ug/L	Isopropylbenzene -ug/L	Methane -ug/L	Iodomethane (Methyl Iodide) -ug/L	4-Methyl-2-Pentanone -ug/L	Methyl tert-butyl ether (MTBE) -ug/L	Methylene Chloride -ug/L	Naphthalene -ug/L	n-Propylbenzene -ug/L	Styrene -ug/L	Toluene -ug/L	1,1,1,2-Tetrachloroethane -ug/L	1,1,1-Trichloroethane -ug/L	1,1,2-Trichloroethane -ug/L
MW-26	73.77	2106.16	11/01/01	11/9/2001								<100						47	26
MW-26	77.00	2102.93	05/20/02	5/28/2002								<50				<80		<100	<100
MW-26	77.00	2102.93	05/20/02	5/30/2002															
MW-26	85.05	2098.76	06/17/04	7/19/2004	<2.5	<0.17	<0.17			<2.6	<0.28	<1.7	<0.56	<0.24	<0.14	<0.35	<0.45	18	15
MW-26	51.17	2132.64	06/01/05	7/6/2005	<93	<10	<12			<120	<15	<130	<48	<15	<14	<17	<19	<16	<27
MW-26	64.66	2119.152	06/01/06	7/13/2006	<19	<2.1	<2.4			<24	3.7 Jq	<26	<9.5	<3.0	<2.9	<3.5	<3.7	4.5 Jq	8.4 Jq
MW-26	71.21	2112.602	5/31/2007	6/25/2007	<5					<5	1.5	<0.5			<0.2	<0.2		5.6	19
MW-26	71.38	2112.43	5/14/2008	6/13/2008	<5					<5	<1	<1			<1	<1		7.1	24
MW-26	76.72	2107.09	5/8/2009	6/17/2009	<1.2					<0.95	<0.29 Jq	<0.15			<0.22	<0.22		5.4	23
MW-26	77.01	2106.802	5/13/2010	6/15/2010	<120			0.07 Jq		<95	<29	67 BJaq			<22	<22		<12	<31
MW-26	63.19	2120.62	6/3/2011	7/6/2011	<1.2					<0.95	1.1 Jq	<0.15			<0.22	<0.22		3.7	25
MW-26	73.97	2109.84	5/24/2012	6/25/2012	<1.2					<0.95	2.2 Jq	<0.15			<0.22	<0.22		1.2	7.1
MW-26	79.56	2104.25	5/16/2013	6/6/2013	<1.2					<0.95	2.5 Jq	<0.15			<0.22	<0.22		0.92	9.6
MW-26	83.79	2100.02	5/7/2014	5/29/2014	<2.5	<0.5	<0.5		<0.5	<2.5	<0.5	<2.0	<0.5	<0.5	<0.5	<0.5	<0.5	1.18	15.4
MW-26	88	2096	5/14/2015	6/3/2015	<2.50	<0.500	<0.500		<0.500	<2.50	1.26	<2.00	<0.500	<0.500	<0.500	<0.500	<0.500	0.990 Jq	21.9
MW-27	NA	NA	NA	3/1/1993														<3	
MW-27	39.96	2138.03	06/16/95	6/20/1995								<2						<5	<0.5
MW-27	83.53	2099.20	06/17/04	7/9/2004	<2.5	<0.17	<0.17			<2.6	<0.28	<1.7	<0.56	<0.24	<0.14	<0.35	<0.45	<0.46	<0.42
MW-27	62.83	2119.898	06/01/06	6/30/2006	<1.9	<0.21	<0.24			<2.4	<0.29	<2.6	<0.95	<0.30	<0.29	<0.35	<0.37	<0.32	<0.54
MW-27	69.34	2113.388	5/31/2007	6/26/2007	<5					<5	<0.2	<0.5			<0.2	<0.2		<0.2	<0.2
MW-27	72.53	2110.20	5/14/2008	6/3/2008	<5					<5	<1	<1			<1	<1		<1	<1
MW-27	76.21	2106.52	5/11/2009	6/15/2009	<6.9	<0.26	<0.23			<4.4	<0.30	<2.6	<2.5	<0.79	<0.30	<0.33	<0.35	<0.45	<0.54
MW-27	79.25	2103.478	5/13/2010	6/21/2010	<1.2			39		<0.95	<0.29	<0.15			<0.22	<0.22		<0.12	<0.31
MW-27	72.83	2109.90	6/3/2011	6/14/2011	<1.2					<0.95	<0.43	<0.15			<0.22	<0.22		<0.12	<0.31
MW-27	73.12	2109.61	5/24/2012	6/8/2012	<1.2					<0.95	<0.43	<0.15			<0.22	<0.22		<0.12	<0.31
MW-28	NA	NA	NA	3/12/1993														10.5	
MW-28	63.71	2097.13	06/17/04	7/8/2004	<2.5	<0.17	<0.17			<2.6	<0.28	<1.7	<0.56	<0.24	<0.14	<0.35	<0.45	<0.46	<0.42
MW-28	44.7	2116.143	06/01/06	7/13/2006	<1.9	<0.21	<0.24			<2.4	<0.29	<2.6	<0.95	<0.30	<0.29	<0.35	<0.37	<0.32	<0.54
MW-28	51.11	2109.733	5/31/2007	6/19/2007	<5					<5	<0.2	<0.5			<0.2	<0.2		0.29 Jq	<0.2
MW-28	51.62	2109.22	5/14/2008	6/10/2008	<5					<5	<1	1.2 BJakq			<1	<1		<1	<1
MW-28	56.70	2104.14	5/8/2009	6/17/2009	<1.2					<0.95	<0.29	<0.15			<0.22	<0.22		<0.12 Jq	<0.31
MW-28	58.75	2102.09	11/6/2009	11/12/2009	<1.2					<0.95	<0.29	<0.15			<0.22	<0.22		0.55	<0.31
MW-28	58.4	2102.443	5/13/2010	6/15/2010	<1.2			0.08 BJaq		<0.95	<0.29	<0.15			<0.22	<0.22		0.51	<0.31
MW-28	46.81	2114.03	6/3/2011	6/16/2011	<1.2					<0.95	<0.43	0.21 BJkq			<0.22	<0.22		0.15 Jq	<0.31
MW-28	53.95	2106.89	5/23/2012	6/8/2012	<1.2					<0.95	<0.43	<0.15			<0.22	<0.22		<0.12	<0.31
MW-28	59.21	2101.63	5/16/2013	5/31/2013	<1.2					<0.95	<0.43	<0.15			<0.22	<0.22		<0.12	<0.31
MW-28	63.37	2097.47	5/7/2014	5/28/2014	<2.5	<0.5	<0.5		<0.5	<2.5	<0.5	<2.0	<0.5	<0.5	<0.5	<0.5	<0.5	<0.5	<0.5
MW-28	67	2094	5/14/2015	5/22/2015	<2.50	<0.500	<0.500		<0.500	<2.50	<0.500	<2.00	<0.500	<0.500	<0.500	<0.500	<0.500	<0.500	<0.500

Consolidation Data Summary Table - Groundwater
Beaumont Site 1

	Water Level Data				Volatile Organics													
Sample Location	Depth to Water (feet below ground surface)	Groundwater Elevation (feet above mean sea level)	Elevation Date	Sample Date	1,2,3-Trichlorobenzene -ug/L	1,2,4-Trichlorobenzene -ug/L	Trichloroethene -ug/L	1,2,3-Trichloropropane -ug/L	Trichlorofluoromethane -ug/L	1,1,2-Trichloro-1,2,2-Trifluoroethane -ug/L	1,2,4-Trimethylbenzene -ug/L	1,3,5-Trimethylbenzene -ug/L	1,1,2,2-Tetrachloroethane -ug/L	Tetrachloroethene (PCE) -ug/L	Vinyl Acetate -ug/L	Vinyl Chloride -ug/L	m,p-Xylenes -ug/L	o-Xylene -ug/L
MW-26	73.77	2106.16	11/01/01	11/9/2001			3700		<50	<100			<25	<25		<25		
MW-26	77.00	2102.93	05/20/02	5/28/2002			3200				<100			<100		<100		<50
MW-26	77.00	2102.93	05/20/02	5/30/2002														
MW-26	85.05	2098.76	06/17/04	7/19/2004	<0.40	<0.28	1500 Bk	<0.81	<0.27	<0.70	<0.22	<0.11	<0.19	3.6	<3.6	<0.35	<0.17	<0.16
MW-26	51.17	2132.64	06/01/05	7/6/2005	<20	<17	2900	<110	<18	<27	<13	<9.4	<18	<15	<160	<17	<19	<10
MW-26	64.66	2119.152	06/01/06	7/13/2006	<3.9	<3.5	740	<23	<3.6	<5.4	<2.6	<1.9	<3.7	<2.9	<32	<3.3	<3.8	<2.1
MW-26	71.21	2112.602	5/31/2007	6/25/2007			2000						<0.2	2.5		4.1	<0.5	<10
MW-26	71.38	2112.43	5/14/2008	6/13/2008			3500						<1	6.7		<1	<2	<1
MW-26	76.72	2107.09	5/8/2009	6/17/2009			2700		<0.16				<0.29	7.7	<0.48	<0.13	<0.36	<0.41
MW-26	77.01	2106.802	5/13/2010	6/15/2010			3100	<29	<16				<29	<17	<48	<13	<36	<41
MW-26	63.19	2120.62	6/3/2011	7/6/2011			2600	<0.29	<0.16				<0.29	7.8	<0.48	0.15 Jq	<0.36	<0.41
MW-26	73.97	2109.84	5/24/2012	6/25/2012			970	<0.29	<0.16				<0.29	3.5	<0.48	<0.13	<0.36	<0.41
MW-26	79.56	2104.25	5/16/2013	6/6/2013			1600	<0.29	<0.16				<0.29	4.5	<0.48	<0.13	<0.36	<0.41
MW-26	83.79	2100.02	5/7/2014	5/29/2014	<0.5	<0.5	1480	<0.5	<0.5	<0.5	<0.5	<0.5	<0.5	5.28	<0.5	<0.5	<1.0	<0.5
MW-26	88	2096	5/14/2015	6/3/2015	<0.500	<0.500	1990	<0.500	<0.500	<0.500	<0.500	<0.500	<0.500	4.16	<0.500	<0.500	<1.00	<0.500
MW-27	NA	NA	NA	3/1/1993			<2							<1				
MW-27	39.96	2138.03	06/16/95	6/20/1995			43		<5				<1	<0.5		<0.5		
MW-27	83.53	2099.20	06/17/04	7/9/2004	<0.40	<0.28	1.6 Bk	<0.81	<0.27	<0.70	<0.22	<0.11	<0.19	<0.20	<3.6	<0.35	<0.17	<0.16
MW-27	62.83	2119.898	06/01/06	6/30/2006	<0.39	<0.35	0.66 BJkq	<2.3	<0.36	<0.54	<0.26	<0.19	<0.37	<0.29	<3.2	<0.33	<0.38	<0.21
MW-27	69.34	2113.388	5/31/2007	6/26/2007			<0.2						<0.2	<0.2		<0.2	<0.5	<0.2
MW-27	72.53	2110.20	5/14/2008	6/3/2008			<1						<1	<1		<1	<2	<1
MW-27	76.21	2106.52	5/11/2009	6/15/2009	<0.31	<0.49	<0.30	<1.3	<0.31	<0.64	<0.24	<0.23	<0.44	<0.51	<7.1	<0.33	<0.45	<0.24
MW-27	79.25	2103.478	5/13/2010	6/21/2010			<0.17	<0.29	<0.16				<0.29	<0.17	<0.48	<0.13	<0.36	<0.41
MW-27	72.83	2109.90	6/3/2011	6/14/2011			<0.25	<0.29	<0.16				<0.29	<0.23	<0.48	<0.13	<0.36	<0.41
MW-27	73.12	2109.61	5/24/2012	6/8/2012			<0.25	<0.29	<0.16				<0.29	<0.23	<0.48	<0.13	<0.36	<0.41
MW-28	NA	NA	NA	3/12/1993			10.3							<1				
MW-28	63.71	2097.13	06/17/04	7/8/2004	<0.40	<0.28	14	<0.81	<0.27	<0.70	<0.22	<0.11	<0.19	<0.20	<3.6	<0.35	<0.17	<0.16
MW-28	44.7	2116.143	06/01/06	7/13/2006	<0.39	<0.35	14 Bk	<2.3	<0.36	<0.54	<0.26	<0.19	<0.37	<0.29	<3.2	<0.33	<0.38	<0.21
MW-28	51.11	2109.733	5/31/2007	6/19/2007			11						<0.2	<0.2		<0.2	<0.5	<0.2
MW-28	51.62	2109.22	5/14/2008	6/10/2008			34						<1	<1		<1	<2	<1
MW-28	56.70	2104.14	5/8/2009	6/17/2009			33		<0.16				<0.29	<0.17	<0.48	<0.13	<0.36	<0.41
MW-28	58.75	2102.09	11/6/2009	11/12/2009			36	<0.29	<0.16				<0.29	<0.17	<0.48	<0.13	<0.36	<0.41
MW-28	58.4	2102.443	5/13/2010	6/15/2010			37	<0.29	<0.16				<0.29	<0.17	<0.48	<0.13	<0.36	<0.41
MW-28	46.81	2114.03	6/3/2011	6/16/2011			12	<0.29	<0.16				<0.29	<0.23	<0.48	<0.13	<0.36	<0.41
MW-28	53.95	2106.89	5/23/2012	6/8/2012			8.2	<0.29	<0.16				<0.29	<0.23	<0.48	<0.13	<0.36	<0.41
MW-28	59.21	2101.63	5/16/2013	5/31/2013			11	<0.29	<0.16				<0.29	<0.23	<0.48	<0.13	<0.36	<0.41
MW-28	63.37	2097.47	5/7/2014	5/28/2014	<0.5	<0.5	10.3	<0.5	<0.5	<0.5	<0.5	<0.5	<0.5	<0.5	<0.5	<0.5	<1.0	<0.5
MW-28	67	2094	5/14/2015	5/22/2015	<0.500	<0.500	10.3	<0.500	<0.500	<0.500	<0.500	<0.500	<0.500	<0.500	<0.500	<0.500	<1.00	<0.500

Consolidation Data Summary Table - Groundwater
Beaumont Site 1

	Water Level Data				Volatile Organics														
Sample Location	Depth to Water (feet below ground surface)	Groundwater Elevation (feet above mean sea level)	Elevation Date	Sample Date	1,4-Dioxane -ug/L	N-Nitrosodimethylamine -ng/L	Acetone -ug/L	Bromodichloromethane -ug/L	2-Butanone -ug/L	Bromobenzene -ug/L	Bromochloromethane -ug/L	Bromomethane -ug/L	Bromoform -ug/L	n-Butylbenzene -ug/L	sec-Butylbenzene -ug/L	tert-Butylbenzene -ug/L	Benzene -ug/L	Carbon Disulfide -ug/L	Chlorobenzene -ug/L
MW-29	32.78	2079.59	10/29/92	10/7/1992															
MW-29	16.08	2096.29	12/05/95	12/15/1995				<1				<5	<2						16
MW-29	15.20	2097.17	04/21/98	4/27/1998				<0.5				<0.5	<0.5						<0.5
MW-29	16.64	2095.73	10/13/98	10/16/1998				<0.5				<0.5	<0.5						<0.5
MW-29	15.65	2096.72	04/06/99	4/15/1999				<0.5				<2	<2						<0.5
MW-29	17.74	2094.63	10/25/99	10/27/1999				<0.5				<2	<2						<0.5
MW-29	17.46	2094.91	05/04/00	5/8/2000				<0.5				<2	<2						<0.5
MW-29	20.90	2091.47	12/04/00	12/6/2000				<1				<1	<1						<0.5
MW-29	23.91	2088.46	10/31/01	11/5/2001				<1				<1	<1						<0.5
MW-29	24.89	2087.48	05/20/02	5/22/2002															
MW-29	26.95	2088.14	5/14/2010	6/17/2010	28		<5.0	<0.11	<1.2			<0.48	<0.13				<0.14	<0.36	<0.23
MW-29	25.90	2089.19	6/3/2011	7/6/2011	26		<5.0	<0.11	<1.2			<0.48	<0.50				<0.14	<0.36	0.33 Jq
MW-29	26.21	2088.88	5/22/2012	6/26/2012	31		<5.0	<0.11	<1.2			<0.48	<0.50				<0.14	<0.36	<0.23
MW-29	27.75	2087.34	5/15/2013	6/13/2013	26		<5.0	<0.11	<1.2			<0.48	<0.50				<0.14	<0.36	<0.23
MW-29	29.87	2085.22	5/9/2014	6/5/2014	29.2		<10	<0.5	<5.0	<0.5	<0.5	<1.5	<2.5	<0.5	<0.5	<0.5	<0.5	<0.5	<0.5
MW-29	32	2083	5/12/2015	6/4/2015	24.0		<10.0	<0.500	<5.00	<0.500	<0.500	<1.50	<2.50	<0.500	<0.500	<0.500	<0.500	<0.500	<0.500
MW-30	NA	NA	NA	3/31/1993															
MW-30	55.85	2103.19	05/20/02	5/28/2002	<0.5		<0.89	<0.029	<1.7	<0.029	<0.072	<0.11	<0.068	<0.11	<0.077	<0.078	<0.016	<0.30	<0.017
MW-30	63.47	2098.00	06/17/04	7/9/2004	<1.1		<3.6	<0.33	<1.7	<0.26	<0.37	<0.90	<0.87	<0.34	<0.11	<0.23	<0.29	<0.28	<0.19
MW-30	43.93	2117.54	05/30/06	6/21/2006	11		<6.1	<0.27	<4.2	<0.47	<0.68	<2.9	<0.62	<0.29	<0.21	<0.17	<0.26	<1.0	<0.36
MW-31	NA	NA	NA	3/4/1993															
MW-31	92.38	2090.92	05/20/02	5/23/2002	<0.5		<9.5	<0.26	<2.8	<0.15	<0.49	<0.46	<0.23	<0.29	<0.29	<0.25	<0.18	<0.48	<0.16
MW-31	99.52	2087.00	06/17/04	7/16/2004	<1.1		<3.6	<0.33	<1.7	<0.26	<0.37	<0.90	<0.87	<0.34	<0.11	<0.23	<0.29	<0.28	<0.19
MW-31	81.02	2105.50	05/31/06	6/30/2006	<0.40		<6.1	<0.27	<4.2	<0.47	<0.68	<2.9	<0.62	<0.29	<0.21	<0.17	<0.26	<1.0	<0.36
MW-31	87.83	2098.69	5/14/2008	6/11/2008	<0.56		<5	<1	<5			<1	<1				<1	<1	<1
MW-31	92.41	2094.11	5/8/2009	6/15/2009	<0.40		<9.1	<0.33	<6.9	<0.33	<0.69	<4.3	<0.55	<0.28	<0.20	<0.28	<0.28	<1.9	<0.22
MW-31	94.28	2092.24	11/6/2009	11/23/2009	<0.10		<5.0	<0.11	<1.2			<0.48	<0.13				<0.14	<0.36	<0.23
MW-31	93.16	2093.355	5/13/2010	6/14/2010	<0.10		<5.0	<0.11	<1.2			<0.48	<0.13				<0.14	<0.36	<0.23
MW-31	89.59	2096.93	5/24/2012	6/8/2012	<0.10		<5.0	<0.11	<1.2			<0.48	<0.50				<0.14	<0.36	<0.23
MW-31	98.77	2087.75	5/7/2014	5/29/2014	<0.5		<10	<0.5	<5.0	<0.5	<0.5	<1.5	<2.5	<0.5	<0.5	<0.5	<0.5	<0.5	<0.5
MW-32	46.22	2127.16	04/07/93	4/29/1993															
MW-32	49.80	2123.58	06/16/95	6/25/1995				<1				<5	<2						<2
MW-32	84.89	2088.49	05/20/02	5/22/2002	<0.047 UJe		<9.5	<0.26	<2.8	<0.15	<0.49	<0.46	<0.23	<0.29	<0.29	<0.25	<0.18	<0.48	<0.16
MW-32	89.71	2086.90	07/10/03	7/31/2003	<1.1		<3.6	<0.33	<1.7	<0.26	<0.37	<0.90	<0.87	<0.34	<0.11	<0.23	<0.29	<0.28	<0.19
MW-32	92.88	2083.73	06/17/04	7/14/2004	<1.1		<3.6	<0.33	<1.7	<0.26	<0.37	<0.90	<0.87	<0.34	<0.11	<0.23	<0.29	<0.28	<0.19
MW-32	74.93	2101.683	05/31/06	6/29/2006	<0.40	<0.48	<6.1	<0.27	<4.2	<0.47	<0.68	<2.9	<0.62	<0.29	<0.21	<0.17	<0.26	<1.0	<0.36
MW-32	81.21	2095.40	5/14/2008	6/13/2008	<0.57		<5	<1	<5			<1	<1				<1	<1	<1
MW-32	86.58	2090.033	5/13/2010	6/10/2010	<0.10		<5.0	<0.11	<1.2			<0.48	<0.13				<0.14	<0.36	<0.23

Consolidation Data Summary Table - Groundwater
Beaumont Site 1

	Water Level Data				Volatile Organics															
Sample Location	Depth to Water (feet below ground surface)	Groundwater Elevation (feet above mean sea level)	Elevation Date	Sample Date	2-Chlorotoluene -ug/L	4-Chlorotoluene -ug/L	Chloroethane -ug/L	2-Chloroethyl Vinyl Ether -ug/L	Chloromethane -ug/L	Carbon Tetrachloride -ug/L	Chloroform -ug/L	Dibromochloromethane -ug/L	1,2-Dibromo-3-Chloropropane -ug/L	Dibromomethane -ug/L	1,1-Dichloroethane -ug/L	1,2-Dichloroethane -ug/L	1,2-Dichlorobenzene -ug/L	1,3-Dichlorobenzene -ug/L	1,4-Dichlorobenzene -ug/L
MW-29	32.78	2079.59	10/29/92	10/7/1992												<3.2			
MW-29	16.08	2096.29	12/05/95	12/15/1995			<2		<2	<0.5	<1	<1			3.3	<0.5	<3	<2	<2
MW-29	15.20	2097.17	04/21/98	4/27/1998			<0.5		<0.5	<0.5	4.2	<0.5			7.96	<0.5	<0.5	<0.5	<0.5
MW-29	16.64	2095.73	10/13/98	10/16/1998			<0.5		<0.5	<0.5	3.1	<0.5			8.3	<0.5	<0.5	<0.5	<0.5
MW-29	15.65	2096.72	04/06/99	4/15/1999			<2		<2	<0.5	<0.5	<0.5			<0.5	<0.5	<1	<1	<1
MW-29	17.74	2094.63	10/25/99	10/27/1999			<2		<2	<0.5	<0.5	<0.5			6.8	<0.5	<1	<1	<1
MW-29	17.46	2094.91	05/04/00	5/8/2000			<2		<2	<0.5	<0.5	<0.5			6.1	<0.5	<1	<1	<1
MW-29	20.90	2091.47	12/04/00	12/6/2000			<1		<1	<0.5	<1	<1			6.7	<0.5	<0.5	<0.5	<0.5
MW-29	23.91	2088.46	10/31/01	11/5/2001			<1		<1	<0.5	<1	<1			4.8	0.9	<0.5	<0.5	<0.5
MW-29	24.89	2087.48	05/20/02	5/22/2002						<0.5	<1				7	<0.5			
MW-29	26.95	2088.14	5/14/2010	6/17/2010			<0.35		<0.36	<0.15	<0.17	<0.37			2.6	0.37 Jq	<0.20	<0.15	<0.072
MW-29	25.90	2089.19	6/3/2011	7/6/2011			<0.35		<0.36	<0.15	<0.46	<0.37			2.2	0.47 Jq	<0.20	<0.15	<0.072
MW-29	26.21	2088.88	5/22/2012	6/26/2012			<0.35		<0.36	<0.15	<0.46	<0.37			2.5	0.48 Jq	<0.20	<0.15	<0.072
MW-29	27.75	2087.34	5/15/2013	6/13/2013			<0.35		<0.36	<0.15	<0.46	<0.37			2.4	0.49 Jq	<0.20	<0.15	<0.072
MW-29	29.87	2085.22	5/9/2014	6/5/2014	<0.5	<0.5	<1.5	<2.5	<1.5	<0.5	<0.5	<0.5	<2.5	<0.5	1.97	<0.5	<0.5	<0.5	<0.5
MW-29	32	2083	5/12/2015	6/4/2015	<0.500	<0.500	<1.50	<2.50	<1.50	<0.500	<0.500	<0.500	<2.50	<0.500	2.23	0.660 Jq	<0.500	<0.500	<0.500
MW-30	NA	NA	NA	3/31/1993												3.88			
MW-30	55.85	2103.19	05/20/02	5/28/2002	<0.087	<0.087	<0.016		<0.11	<0.047	<0.035	<0.032	<0.14	<0.090	<0.012	<0.089	<0.063	<0.058	<0.072
MW-30	63.47	2098.00	06/17/04	7/9/2004	<0.67	<0.16	<0.46		<0.43	<0.40	<0.45	<0.29	<2.6	<0.46	<0.40	<0.35	<0.29	<0.27	<0.28
MW-30	43.93	2117.54	05/30/06	6/21/2006	<0.24	<0.30	<0.52		<1.8	<0.42	<0.22	<0.45	<2.5	<0.42	<0.53	0.44 Jq	<0.24	<0.38	<0.30
MW-31	NA	NA	NA	3/4/1993												<1			
MW-31	92.38	2090.92	05/20/02	5/23/2002	<0.14	<0.22	<0.36		<0.19	<0.25	<0.30	<0.21	<0.59	<0.20	<0.28	<0.38	<0.099	<0.30	<0.12
MW-31	99.52	2087.00	06/17/04	7/16/2004	<0.67	<0.16	<0.46		<0.43	<0.40	<0.45	<0.29	<2.6	<0.46	<0.40	<0.35	<0.29	<0.27	<0.28
MW-31	81.02	2105.50	05/31/06	6/30/2006	<0.24	<0.30	<0.52		<1.8	<0.42	<0.22	<0.45	<2.5	<0.42	<0.53	<0.22	<0.24	<0.38	<0.30
MW-31	87.83	2098.69	5/14/2008	6/11/2008			<1		<1	<1	<1	<1			<1	<1			
MW-31	92.41	2094.11	5/8/2009	6/15/2009	<0.55	<0.21	<1.3		<0.49	<0.43	<0.33	<0.48	<3.1	<0.59	<0.37	<0.31	<0.27	<0.28	<0.21
MW-31	94.28	2092.24	11/6/2009	11/23/2009			<0.35		<0.36	<0.15	<0.17	<0.37			<0.098	<0.21	<0.20	<0.15	<0.072
MW-31	93.16	2093.355	5/13/2010	6/14/2010			<0.35		<0.36	<0.15	<0.17	<0.37			<0.098	<0.21	<0.20	<0.15	<0.072
MW-31	89.59	2096.93	5/24/2012	6/8/2012			<0.35		<0.36	<0.15	<0.46	<0.37			<0.098	<0.21	<0.20	<0.15	<0.072
MW-31	98.77	2087.75	5/7/2014	5/29/2014	<0.5	<0.5	<1.5	<2.5	<1.5	<0.5	<0.5	<0.5	<2.5	<0.5	<0.5	<0.5	<0.5	<0.5	<0.5
MW-32	46.22	2127.16	04/07/93	4/29/1993												<1			
MW-32	49.80	2123.58	06/16/95	6/25/1995			<2		<2	<0.5	<1	<1			<1 E	<0.5	<3	<2	<2
MW-32	84.89	2088.49	05/20/02	5/22/2002	<0.14	<0.22	<0.36		<0.19	<0.25	<0.30	<0.21	<0.59	<0.20	<0.28	<0.38	<0.099	<0.30	<0.12
MW-32	89.71	2086.90	07/10/03	7/31/2003	<0.67	<0.16	<0.46		<0.43	<0.40	<0.45	<0.29	<2.6	<0.46	<0.40	<0.35	<0.29	<0.27	<0.28
MW-32	92.88	2083.73	06/17/04	7/14/2004	<0.67	<0.16	<0.46		<0.43	<0.40	<0.45	<0.29	<2.6	<0.46	<0.40	<0.35	<0.29	<0.27	<0.28
MW-32	74.93	2101.683	05/31/06	6/29/2006	<0.24	<0.30	<0.52		<1.8	<0.42	<0.22	<0.45	<2.5	<0.42	<0.53	<0.22	<0.24	<0.38	<0.30
MW-32	81.21	2095.40	5/14/2008	6/13/2008			<1		<1	<1	<1	<1			<1	<1			
MW-32	86.58	2090.033	5/13/2010	6/10/2010			<0.35		<0.36	<0.15	<0.17	<0.37			<0.098	<0.21	<0.20	<0.15	<0.072

Consolidation Data Summary Table - Groundwater
Beaumont Site 1

	Water Level Data			Volatile Organics																
Sample Location	Depth to Water (feet below ground surface)	Groundwater Elevation (feet above mean sea level)	Elevation Date	Sample Date	1,1-Dichloroethene -ug/L	cis-1,2-Dichloroethene -ug/L	trans-1,2-Dichloroethene -ug/L	1,1-Dichloropropene -ug/L	cis-1,3-Dichloropropene -ug/L	trans-1,3-Dichloropropene -ug/L	1,2-Dichloropropane -ug/L	1,3-Dichloropropane -ug/L	2,2-Dichloropropane -ug/L	1,2-Dibromoethane -ug/L	Dichlorodifluoromethane -ug/L	Ethylbenzene -ug/L	Ethene -ug/L	Ethane -ug/L	Hexachlorobutadiene -ug/L
MW-29	32.78	2079.59	10/29/92	10/7/1992	87															
MW-29	16.08	2096.29	12/05/95	12/15/1995	30	<1	<1		<0.5	<0.5	<1				<5					
MW-29	15.20	2097.17	04/21/98	4/27/1998	29.8		<0.5		<0.5	<0.5	<0.5				<0.5					
MW-29	16.64	2095.73	10/13/98	10/16/1998	38.4		<0.5		<0.5	<0.5	<0.5				<0.5					
MW-29	15.65	2096.72	04/06/99	4/15/1999	<28	1.9	<0.5		<0.5	<0.5	<0.5				<2					
MW-29	17.74	2094.63	10/25/99	10/27/1999	<27	2.6	<0.5		<0.5	<0.5	<0.5				<2					
MW-29	17.46	2094.91	05/04/00	5/8/2000	36	2.4	<0.5		<0.5	<0.5	<0.5				<2					
MW-29	20.90	2091.47	12/04/00	12/6/2000	34	2.3	<0.5		<0.5	<0.5	<0.5				<1					
MW-29	23.91	2088.46	10/31/01	11/5/2001	18	1.8	<0.5		<0.5	<0.5	<0.5				<1					
MW-29	24.89	2087.48	05/20/02	5/22/2002	31	2.3	<1													
MW-29	26.95	2088.14	5/14/2010	6/17/2010	32	0.87	<0.10		<0.30	<0.24	<0.19					<0.26	0.03 BJkq	0.03 Jq		
MW-29	25.90	2089.19	6/3/2011	7/6/2011	22	0.75	<0.10		<0.30	<0.24	<0.19					<0.26				
MW-29	26.21	2088.88	5/22/2012	6/26/2012	43	0.79	<0.10		<0.30	<0.24	<0.19					<0.26				
MW-29	27.75	2087.34	5/15/2013	6/13/2013	37	0.90	<0.10		<0.30	<0.24	<0.19					<0.26				
MW-29	29.87	2085.22	5/9/2014	6/5/2014	29.3	0.940 Jq	<0.5	<0.5	<0.5	<0.5	<0.5	<0.5	<0.5	<0.5	<1.5	<0.5				<1.5
MW-29	32	2083	5/12/2015	6/4/2015	34.3	0.970 Jq	<0.500	<0.500	<0.500	<0.500	<0.500	<0.500	<0.500	<0.500	<1.50	<0.500				<1.50
MW-30	NA	NA	NA	3/31/1993	69.9															
MW-30	55.85	2103.19	05/20/02	5/28/2002	2 BJkq	<0.061	<0.031	<0.052	<0.024	<0.030	<0.029	<0.035	<0.066	<0.089	<0.040	<0.040				<0.11
MW-30	63.47	2098.00	06/17/04	7/9/2004	<0.32	<0.56	<0.60	<0.55	<0.44	<0.30	<0.40	<0.35	<0.39	<0.51	<0.47	<0.19				
MW-30	43.93	2117.54	05/30/06	6/21/2006	15	<0.35	<0.29	<0.21	<0.45	<0.31	<0.28	<0.30	<0.40	<0.81	<0.27	<0.17				
MW-31	NA	NA	NA	3/4/1993	14.47															
MW-31	92.38	2090.92	05/20/02	5/23/2002	<0.56	<0.30	<0.37	<0.16	<0.19	<0.25	<0.16	<0.30	<0.28	<0.18	<0.28	<0.12				<0.26
MW-31	99.52	2087.00	06/17/04	7/16/2004	33 Bk	<0.56	<0.60	<0.55	<0.44	<0.30	<0.40	<0.35	<0.39	<0.51	<0.47	<0.19				
MW-31	81.02	2105.50	05/31/06	6/30/2006	2.3	<0.35	<0.29	<0.21	<0.45	<0.31	<0.28	<0.30	<0.40	<0.81	<0.27	<0.17				
MW-31	87.83	2098.69	5/14/2008	6/11/2008	<1	<1	<1		<1	<1	<1					<1				
MW-31	92.41	2094.11	5/8/2009	6/15/2009	<0.40	<0.49	<0.40	<0.26	<0.28	<0.36	<0.38	<0.38	<0.46	<0.47	<0.49	<0.22				
MW-31	94.28	2092.24	11/6/2009	11/23/2009	<0.12	<0.18	<0.10		<0.30	<0.24	<0.19					<0.26				
MW-31	93.16	2093.355	5/13/2010	6/14/2010	<0.12	<0.18	<0.10		<0.30	<0.24	<0.19					<0.26	<0.02	<0.01		
MW-31	89.59	2096.93	5/24/2012	6/8/2012	0.24 Jq	<0.18	<0.10		<0.30	<0.24	<0.19					<0.26				
MW-31	98.77	2087.75	5/7/2014	5/29/2014	<0.5	<0.5	<0.5	<0.5	<0.5	<0.5	<0.5	<0.5	<0.5	<0.5	<1.5	<0.5				<1.5
MW-32	46.22	2127.16	04/07/93	4/29/1993	<13															
MW-32	49.80	2123.58	06/16/95	6/25/1995	3.4	<1	<1 U		<0.5	<0.5	<1				<5					
MW-32	84.89	2088.49	05/20/02	5/22/2002	<0.56	<0.30	<0.37	<0.16	<0.19	<0.25	<0.16	<0.30	<0.28	<0.18	<0.28	<0.12				<0.26
MW-32	89.71	2086.90	07/10/03	7/31/2003	<0.32	<0.56	<0.60	<0.55	<0.44	<0.30	<0.40	<0.35	<0.39	<0.51	<0.47	<0.19				
MW-32	92.88	2083.73	06/17/04	7/14/2004	5.4	<0.56	<0.60	<0.55	<0.44	<0.30	<0.40	<0.35	<0.39	<0.51	<0.47	<0.19				
MW-32	74.93	2101.683	05/31/06	6/29/2006	<0.31	<0.35	<0.29	<0.21	<0.45	<0.31	<0.28	<0.30	<0.40	<0.81	<0.27	<0.17				
MW-32	81.21	2095.40	5/14/2008	6/13/2008	<1	<1	<1		<1	<1	<1					<1				
MW-32	86.58	2090.033	5/13/2010	6/10/2010	<0.12	<0.18	<0.10		<0.30	<0.24	<0.19					<0.26	<0.02	<0.01		

Consolidation Data Summary Table - Groundwater
Beaumont Site 1

	Water Level Data				Volatile Organics														
Sample Location	Depth to Water (feet below ground surface)	Groundwater Elevation (feet above mean sea level)	Elevation Date	Sample Date	2-Hexanone -ug/L	p-Isopropyltoluene -ug/L	Isopropylbenzene -ug/L	Methane -ug/L	Iodomethane (Methyl Iodide) -ug/L	4-Methyl-2-Pentanone -ug/L	Methyl tert-butyl ether (MTBE) -ug/L	Methylene Chloride -ug/L	Naphthalene -ug/L	n-Propylbenzene -ug/L	Styrene -ug/L	Toluene -ug/L	1,1,1,2-Tetrachloroethane -ug/L	1,1,1-Trichloroethane -ug/L	1,1,2-Trichloroethane -ug/L
MW-29	32.78	2079.59	10/29/92	10/7/1992														<2	
MW-29	16.08	2096.29	12/05/95	12/15/1995								<2						<1.5	<0.5
MW-29	15.20	2097.17	04/21/98	4/27/1998								<0.5						2.9	<0.5
MW-29	16.64	2095.73	10/13/98	10/16/1998								<0.5						<0.5	<0.5
MW-29	15.65	2096.72	04/06/99	4/15/1999								<2						<1	<0.5
MW-29	17.74	2094.63	10/25/99	10/27/1999								<2						<1	<0.5
MW-29	17.46	2094.91	05/04/00	5/8/2000								<2						<1	<0.5
MW-29	20.90	2091.47	12/04/00	12/6/2000								<2						<0.5	<0.5
MW-29	23.91	2088.46	10/31/01	11/5/2001								<2						<0.5	<0.5
MW-29	24.89	2087.48	05/20/02	5/22/2002								<0.5				<1		<1	<1
MW-29	26.95	2088.14	5/14/2010	6/17/2010	<1.2			2.4		<0.95	<0.29	<0.15			<0.22	<0.22		<0.12	<0.31
MW-29	25.90	2089.19	6/3/2011	7/6/2011	<1.2					<0.95	<0.43	<0.15			<0.22	0.29 Jq		<0.12	<0.31
MW-29	26.21	2088.88	5/22/2012	6/26/2012	<1.2					<0.95	<0.43	<0.15			<0.22	<0.22		<0.12	<0.31
MW-29	27.75	2087.34	5/15/2013	6/13/2013	<1.2					<0.95	<0.43	<0.15			<0.22	<0.22		<0.12	<0.31
MW-29	29.87	2085.22	5/9/2014	6/5/2014	<2.5	<0.5	<0.5		<0.5	<2.5	<0.5	<2.0	<0.5	<0.5	<0.5	<0.5	<0.5	<0.5	<0.5
MW-29	32	2083	5/12/2015	6/4/2015	<2.50	<0.500	<0.500		<0.500	<2.50	<0.500	<2.00	<0.500	<0.500	<0.500	<0.500	<0.500	<0.500	<0.500
MW-30	NA	NA	NA	3/31/1993														<3.21	
MW-30	55.85	2103.19	05/20/02	5/28/2002		<0.084	<0.077			<0.20	<0.034	0.7 BJakq	<0.21	<0.068	<0.044	<0.031	<0.031	<0.043	<0.060
MW-30	63.47	2098.00	06/17/04	7/9/2004	<2.5	<0.17	<0.17			<2.6	<0.28	<1.7	<0.56	<0.24	<0.14	<0.35	<0.45	<0.46	<0.42
MW-30	43.93	2117.54	05/30/06	6/21/2006	<1.9	<0.21	<0.24			<2.4	<0.29	4.7 BJakq	<0.95	<0.30	<0.29	<0.35	<0.37	<0.32	<0.54
MW-31	NA	NA	NA	3/4/1993														<3.43	
MW-31	92.38	2090.92	05/20/02	5/23/2002		<0.23	<0.19			<0.15	<0.30	1 BJkq	<0.090	<0.28	<0.12	<0.16	<0.27	<0.33	<0.34
MW-31	99.52	2087.00	06/17/04	7/16/2004	<2.5	<0.17	<0.17			<2.6	<0.28	<1.7	<0.56	<0.24	<0.14	<0.35	<0.45	<0.46	<0.42
MW-31	81.02	2105.50	05/31/06	6/30/2006	<1.9	<0.21	<0.24			<2.4	<0.29	<2.6	<0.95	<0.30	<0.29	<0.35	<0.37	<0.32	<0.54
MW-31	87.83	2098.69	5/14/2008	6/11/2008	<5					<5	<1	<1			<1	<1		<1	<1
MW-31	92.41	2094.11	5/8/2009	6/15/2009	<6.9	<0.26	<0.23			<4.4	<0.30	<2.6	<2.5	<0.79	<0.30	<0.33	<0.35	<0.45	<0.54
MW-31	94.28	2092.24	11/6/2009	11/23/2009	<1.2					<0.95	<0.29	<0.15			<0.22	<0.22		<0.12	<0.31
MW-31	93.16	2093.355	5/13/2010	6/14/2010	<1.2			0.09 BJaq		<0.95	<0.29	<0.15			<0.22	<0.22		<0.12	<0.31
MW-31	89.59	2096.93	5/24/2012	6/8/2012	<1.2					<0.95	<0.43	<0.15			<0.22	<0.22		<0.12	<0.31
MW-31	98.77	2087.75	5/7/2014	5/29/2014	<2.5	<0.5	<0.5		<0.5	<2.5	<0.5	<2.0	<0.5	<0.5	<0.5	<0.5	<0.5	<0.5	<0.5
MW-32	46.22	2127.16	04/07/93	4/29/1993														<3	
MW-32	49.80	2123.58	06/16/95	6/25/1995								<2						<1	<0.5
MW-32	84.89	2088.49	05/20/02	5/22/2002		<0.23	<0.19			<0.15	<0.30	1 BJakq	<0.090	<0.28	<0.12	<0.16	<0.27	<0.33	<0.34
MW-32	89.71	2086.90	07/10/03	7/31/2003	<2.5	<0.17	<0.17			<2.6	<0.28	<1.7	<0.56	<0.24	<0.14	<0.35	<0.45	<0.46	<0.42
MW-32	92.88	2083.73	06/17/04	7/14/2004	<2.5	<0.17	<0.17			<2.6	<0.28	<1.7	<0.56	<0.24	<0.14	<0.35	<0.45	<0.46	<0.42
MW-32	74.93	2101.683	05/31/06	6/29/2006	<1.9	<0.21	<0.24			<2.4	<0.29	3.4 BJakq	<0.95	<0.30	<0.29	<0.35	<0.37	<0.32	<0.54
MW-32	81.21	2095.40	5/14/2008	6/13/2008	<5					<5	<1	<1			<1	<1		<1	<1
MW-32	86.58	2090.033	5/13/2010	6/10/2010	<1.2			0.16		<0.95	<0.29	<0.15			<0.22	<0.22		<0.12	<0.31

Consolidation Data Summary Table - Groundwater
Beaumont Site 1

	Water Level Data				Volatile Organics													
Sample Location	Depth to Water (feet below ground surface)	Groundwater Elevation (feet above mean sea level)	Elevation Date	Sample Date	1,2,3-Trichlorobenzene -ug/L	1,2,4-Trichlorobenzene -ug/L	Trichloroethene -ug/L	1,2,3-Trichloropropane -ug/L	Trichlorofluoromethane -ug/L	1,1,2-Trichloro-1,2,2-Trifluoroethane -ug/L	1,2,4-Trimethylbenzene -ug/L	1,3,5-Trimethylbenzene -ug/L	1,1,2,2-Tetrachloroethane -ug/L	Tetrachloroethene (PCE) -ug/L	Vinyl Acetate -ug/L	Vinyl Chloride -ug/L	m,p-Xylenes -ug/L	o-Xylene -ug/L
MW-29	32.78	2079.59	10/29/92	10/7/1992			17							<6				
MW-29	16.08	2096.29	12/05/95	12/15/1995			36		<5				<1	<0.5		<0.5		
MW-29	15.20	2097.17	04/21/98	4/27/1998			63.6		<0.5				<0.5	<0.5		<0.5		
MW-29	16.64	2095.73	10/13/98	10/16/1998			62.9		<0.5				<0.5	<0.5		<0.5		
MW-29	15.65	2096.72	04/06/99	4/15/1999			58		<2				<0.5	<0.5		<0.5		
MW-29	17.74	2094.63	10/25/99	10/27/1999			63		<2				<0.5	<0.5		<0.5		
MW-29	17.46	2094.91	05/04/00	5/8/2000			66		<2	<5			<0.5	<0.5		<0.5		
MW-29	20.90	2091.47	12/04/00	12/6/2000			57		<1	<2			<0.5	<0.5		<0.5		
MW-29	23.91	2088.46	10/31/01	11/5/2001			51		<1	<2			<0.5	<0.5		<0.5		
MW-29	24.89	2087.48	05/20/02	5/22/2002			60				<1			<1		<1		<0.5
MW-29	26.95	2088.14	5/14/2010	6/17/2010			56	<0.29	<0.16				<0.29	<0.17	<0.48	0.28 Jq	<0.36	<0.41
MW-29	25.90	2089.19	6/3/2011	7/6/2011			45	<0.29	<0.16				<0.29	<0.23	<0.48	0.14 Jq	<0.36	<0.41
MW-29	26.21	2088.88	5/22/2012	6/26/2012			68	<0.29	<0.16				<0.29	<0.23	<0.48	0.36 Jq	<0.36	<0.41
MW-29	27.75	2087.34	5/15/2013	6/13/2013			65	<0.29	<0.16				<0.29	<0.23	<0.48	0.29 Jq	<0.36	<0.41
MW-29	29.87	2085.22	5/9/2014	6/5/2014	<0.5	<0.5	45.5	<0.5	<0.5	<0.5	<0.5	<0.5	<0.5	<0.5	<0.5	<0.5	<1.0	<0.5
MW-29	32	2083	5/12/2015	6/4/2015	<0.500	<0.500	45.5	<0.500	<0.500	<0.500	<0.500	<0.500	<0.500	<0.500	<0.500	<0.500	<1.00	<0.500
MW-30	NA	NA	NA	3/31/1993			6.47							<1				
MW-30	55.85	2103.19	05/20/02	5/28/2002	<0.12	<0.12	1 BJkq	<0.16	<0.043		<0.069	<0.077	<0.030	<0.087		<0.030	<0.11	<0.029
MW-30	63.47	2098.00	06/17/04	7/9/2004	<0.40	<0.28	1.9 Bk	<0.81	<0.27	<0.70	<0.22	<0.11	<0.19	<0.20	<3.6	<0.35	<0.17	<0.16
MW-30	43.93	2117.54	05/30/06	6/21/2006	<0.39	<0.35	8.6	<2.3	<0.36	<0.54	<0.26	<0.19	<0.37	<0.29	<3.2	<0.33	<0.38	<0.21
MW-31	NA	NA	NA	3/4/1993			3.14							<1				
MW-31	92.38	2090.92	05/20/02	5/23/2002	<0.30	<0.37	<0.18	<0.46	<0.22		<0.20	<0.15	<0.22	0.4 Jq		<0.44	<0.31	<0.088
MW-31	99.52	2087.00	06/17/04	7/16/2004	<0.40	<0.28	23 Bk	<0.81	<0.27	<0.70	<0.22	<0.11	<0.19	<0.20	<3.6	<0.35	<0.17	<0.16
MW-31	81.02	2105.50	05/31/06	6/30/2006	<0.39	<0.35	6.1	<2.3	<0.36	<0.54	<0.26	<0.19	<0.37	<0.29	<3.2	<0.33	<0.38	<0.21
MW-31	87.83	2098.69	5/14/2008	6/11/2008			<1						<1	<1		<1	<2	<1
MW-31	92.41	2094.11	5/8/2009	6/15/2009	<0.31	<0.49	<0.30	<1.3	<0.31	<0.64	<0.24	<0.23	<0.44	<0.51	<7.1	<0.33	<0.45	<0.24
MW-31	94.28	2092.24	11/6/2009	11/23/2009			<0.17	<0.29	<0.16				<0.29	<0.17	<0.48	<0.13	<0.36	<0.41
MW-31	93.16	2093.355	5/13/2010	6/14/2010			<0.17	<0.29	<0.16				<0.29	<0.17	<0.48	<0.13	<0.36	<0.41
MW-31	89.59	2096.93	5/24/2012	6/8/2012			<0.25	<0.29	<0.16				<0.29	<0.23	<0.48	<0.13	<0.36	<0.41
MW-31	98.77	2087.75	5/7/2014	5/29/2014	<0.5	<0.5	<0.5	<0.5	<0.5	<0.5	<0.5	<0.5	<0.5	<0.5	<0.5	<0.5	<1.0	<0.5
MW-32	46.22	2127.16	04/07/93	4/29/1993			<2							<1				
MW-32	49.80	2123.58	06/16/95	6/25/1995			2.2		<5				<1	<0.5		<0.5		
MW-32	84.89	2088.49	05/20/02	5/22/2002	<0.30	<0.37	0.4 Jq	<0.46	<0.22		<0.20	<0.15	<0.22	0.5 Jq		<0.44	<0.31	<0.088
MW-32	89.71	2086.90	07/10/03	7/31/2003	<0.40	<0.28	<0.48	<2.0	<0.27		<0.22	<0.11	<0.19	<0.20	<3.6	<0.35	<0.17	<0.16
MW-32	92.88	2083.73	06/17/04	7/14/2004	<0.40	<0.28	17 Jc	<0.81	<0.27	<0.70	<0.22	<0.11	<0.19	<0.20	<3.6	<0.35	<0.17	<0.16
MW-32	74.93	2101.683	05/31/06	6/29/2006	<0.39	<0.35	<0.30	<2.3	<0.36	<0.54	<0.26	<0.19	<0.37	<0.29	<3.2	<0.33	<0.38	<0.21
MW-32	81.21	2095.40	5/14/2008	6/13/2008			<1						<1	<1		<1	<2	<1
MW-32	86.58	2090.033	5/13/2010	6/10/2010			<0.17	<0.29	<0.16				<0.29	<0.17	<0.48	<0.13	<0.36	<0.41

Consolidation Data Summary Table - Groundwater
Beaumont Site 1

	Water Level Data				Volatile Organics														
Sample Location	Depth to Water (feet below ground surface)	Groundwater Elevation (feet above mean sea level)	Elevation Date	Sample Date	1,4-Dioxane -ug/L	N-Nitrosodimethylamine -ng/L	Acetone -ug/L	Bromodichloromethane -ug/L	2-Butanone -ug/L	Bromobenzene -ug/L	Bromochloromethane -ug/L	Bromomethane -ug/L	Bromoform -ug/L	n-Butylbenzene -ug/L	sec-Butylbenzene -ug/L	tert-Butylbenzene -ug/L	Benzene -ug/L	Carbon Disulfide -ug/L	Chlorobenzene -ug/L
MW-32	82.97	2093.64	5/22/2012	6/5/2012	<0.10		<5.0	<0.11	<1.2			<0.48	<0.50				<0.14	<0.36	<0.23
MW-32	92.18	2084.43	5/14/2014	5/20/2014	<0.50		<10	<0.5	<5.0	<0.5	<0.5	<1.5	<2.5	<0.5	<0.5	<0.5	<0.5	<0.5	<0.5
MW-34	NA	NA	NA	2/22/1993															
MW-34	15.26	2136.12	06/16/95	6/21/1995				<1				<5	<2						<2
MW-34	19.72	2131.66	12/05/95	12/15/1995				<1				<5	<2						<2
MW-34	47.15	2104.23	05/20/02	5/21/2002	<0.5		<9.5	<0.26	<2.8	<0.15	<0.49	<0.46	<0.23	<0.29	<0.29	<0.25	<0.18	<0.48	<0.16
MW-34	54.71	2099.09	06/17/04	7/2/2004	<1.1		<3.6	<0.33	<1.7	<0.26	<0.37	<0.90	<0.87	<0.34	<0.11	<0.23	<0.29	<0.28	<0.19
MW-34	34.09	2119.71	06/01/05	7/5/2005	<1.1		<6.1	<0.27	<4.2	<0.47	<0.68	<2.9	<0.62	<0.29	<0.21	<0.17	<0.26	<1.0	<0.36
MW-34	36.12	2117.681	05/31/06	6/22/2006	<0.40		<6.1	<0.27	<4.2	<0.47	<0.68	<2.9	<0.62	<0.29	<0.21	<0.17	<0.26	<1.0	<0.36
MW-34	41.76	2112.041	5/31/2007	6/26/2007	<0.56		<5	<0.2	<5			<0.2	<0.3				<0.2	<0.2	<0.2
MW-34	44.16	2109.64	5/13/2008	6/4/2008	<0.57		<5	<1	<5			<1	<1				<1	<1	<1
MW-34	47.98	2105.82	5/8/2009	6/10/2009	<0.40		<9.1	<0.33	<6.9	<0.33	<0.69	<4.3	<0.55	<0.28	<0.20	<0.28	<0.28	<1.9	<0.22
MW-34	50.68	2103.121	5/13/2010	6/17/2010	0.28		<5.0	<0.11	<1.2			<0.48	<0.13				<0.14	<0.36	<0.23
MW-34	43.57	2110.23	6/3/2011	6/16/2011	0.58		<5.0	<0.11	<1.2			<0.48	<0.50				<0.14	0.41 Jq	<0.23
MW-34	45.46	2108.34	5/24/2012	6/8/2012	0.25		<5.0	<0.11	<1.2			<0.48	<0.50				<0.14	<0.36	<0.23
MW-34	50.26	2103.54	5/16/2013	6/6/2013	0.34		<5.0	<0.11	<1.2			<0.48	<0.50				<0.14	<0.36	<0.23
MW-34	54.26	2099.54	5/7/2014	5/28/2014	<0.5		<10	<0.5	<5.0	<0.5	<0.5	<1.5	<2.5	<0.5	<0.5	<0.5	<0.5	<0.5	<0.5
MW-34	58	2096	5/14/2015	5/22/2015	<0.250		<10.0	<0.500	<5.00	<0.500	<0.500	<1.50	<2.50	<0.500	<0.500	<0.500	<0.500	<0.500	<0.500
MW-35	NA	NA	NA	3/5/1993															
MW-35	39.12	2129.22	12/05/95	12/15/1995				<1				<5	<2						<2
MW-35	66.71	2101.63	05/20/02	5/21/2002	<0.5		<9.5	<0.26	<2.8	<0.15	<0.49	<0.46	<0.23	<0.29	<0.29	<0.25	<0.18	<0.48	<0.16
MW-35	70.18	2100.80	07/10/03	7/31/2003	<1.1		<3.6	<0.33	<1.7	<0.26	<0.37	<0.90	<0.87	<0.34	<0.11	<0.23	<0.29	<0.28	<0.19
MW-35	73.91	2097.07	06/17/04	7/14/2004	<1.1		<3.6	<0.33	<1.7	<0.26	<0.37	<0.90	<0.87	<0.34	<0.11	<0.23	<0.29	<0.28	<0.19
MW-35	42.87	2128.11	06/01/05	6/30/2005	<1.1		<6.1	<0.27	<4.2	<0.47	<0.68	<2.9	<0.62	<0.29	<0.21	<0.17	<0.26	<1.0	<0.36
MW-35	54.67	2116.312	05/31/06	6/20/2006	<0.40		7.8 BJakq	<0.27	<4.2	<0.47	<0.68	<2.9	<0.62	<0.29	<0.21	<0.17	<0.26	<1.0	<0.36
MW-35	61.28	2109.702	5/31/2007	6/12/2007	<0.57		<5	<0.2	<5			<0.2	<0.3				<0.2	<0.2	<0.2
MW-35	61.34	2109.64	5/14/2008	6/4/2008	<0.57		5.1 Jq	<1	<5			<1	<1				<1	<1	<1
MW-35	66.61	2104.37	5/8/2009	6/8/2009	<0.40		<9.1	<0.33	<6.9	<0.33	<0.69	<4.3	<0.55	<0.28	<0.20	<0.28	<0.28	<1.9	<0.22
MW-35	68.09	2102.892	5/13/2010	6/14/2010	<0.10		<5.0	<0.11	<1.2			<0.48	<0.13				<0.14	<0.36	<0.23
MW-35	55.51	2115.47	6/3/2011	6/20/2011	<0.10		<5.0	<0.11	<1.2			<0.48	<0.50				<0.14	<0.36	<0.23
MW-35	63.98	2107.00	5/22/2012	6/7/2012	<0.10		<5.0	<0.11	<1.2			<0.48	<0.50				<0.14	<0.36	<0.23
MW-35	69.27	2101.71	5/14/2013	5/31/2013	<0.10		<5.0	<0.11	<1.2			<0.48	<0.50				<0.14	<0.36	<0.23
MW-35	73.58	2097.40	5/14/2014	5/20/2014	<0.50		<10	<0.5	<5.0	<0.5	<0.5	<1.5	<2.5	<0.5	<0.5	<0.5	<0.5	<0.5	<0.5
MW-35	77	2094	5/13/2015	5/22/2015	<0.250		<10.0	<0.500	<5.00	<0.500	<0.500	<1.50	<2.50	<0.500	<0.500	<0.500	<0.500	<0.500	<0.500
MW-36	NA	NA	NA	2/25/1993															
MW-36	46.30	2156.23	06/16/95	6/19/1995				<1				<5	<2						<2
MW-36	64.43	2138.10	12/04/95	12/15/1995				<1				<5	<2						<2
MW-36	68.83	2133.70	04/18/96	4/24/1996				<0.5				<0.5	<0.5						<0.5

Consolidation Data Summary Table - Groundwater
Beaumont Site 1

	Water Level Data				Volatile Organics															
Sample Location	Depth to Water (feet below ground surface)	Groundwater Elevation (feet above mean sea level)	Elevation Date	Sample Date	2-Chlorotoluene -ug/L	4-Chlorotoluene -ug/L	Chloroethane -ug/L	2-Chloroethyl Vinyl Ether -ug/L	Chloromethane -ug/L	Carbon Tetrachloride -ug/L	Chloroform -ug/L	Dibromochloromethane -ug/L	1,2-Dibromo-3-Chloropropane -ug/L	Dibromomethane -ug/L	1,1-Dichloroethane -ug/L	1,2-Dichloroethane -ug/L	1,2-Dichlorobenzene -ug/L	1,3-Dichlorobenzene -ug/L	1,4-Dichlorobenzene -ug/L
MW-32	82.97	2093.64	5/22/2012	6/5/2012			<0.35		<0.36	<0.15	<0.46	<0.37			<0.098	<0.21	<0.20	<0.15	<0.072
MW-32	92.18	2084.43	5/14/2014	5/20/2014	<0.5	<0.5	<1.5	<2.5	<1.5	<0.5	<0.5	<0.5	<2.5	<0.5	<0.5	<0.5	<0.5	<0.5	<0.5
MW-34	NA	NA	NA	2/22/1993												<1			
MW-34	15.26	2136.12	06/16/95	6/21/1995			<2		<2	<0.5	<1.5	<1			<1	0.75 E	<3	<2	<2
MW-34	19.72	2131.66	12/05/95	12/15/1995			<2		<2	<0.5	<1	<1			<1	<0.5	<3	<2	<2
MW-34	47.15	2104.23	05/20/02	5/21/2002	<0.14	<0.22	<0.36		<0.19	<0.25	<0.30	<0.21	<0.59	<0.20	<0.28	<0.38	<0.099	<0.30	<0.12
MW-34	54.71	2099.09	06/17/04	7/2/2004	<0.67	<0.16	<0.46		<0.43	<0.40	3.4	<0.29	<2.6	<0.46	3.2	0.59	<0.29	<0.27	<0.28
MW-34	34.09	2119.71	06/01/05	7/5/2005	<0.24	<0.30	<0.52		<1.8	<0.42	<0.22	<0.45	<2.5	<0.42	<0.53	<0.22	<0.24	<0.38	<0.30
MW-34	36.12	2117.681	05/31/06	6/22/2006	<0.24	<0.30	<0.52		<1.8	<0.42	<0.22	<0.45	<2.5	<0.42	<0.53	<0.22	<0.24	<0.38	<0.30
MW-34	41.76	2112.041	5/31/2007	6/26/2007			<0.2		<0.2	<0.2	<0.2	<0.2			<0.2	<0.2			
MW-34	44.16	2109.64	5/13/2008	6/4/2008			<1		<1	<1	<1	<1			<1	<1			
MW-34	47.98	2105.82	5/8/2009	6/10/2009	<0.55	<0.21	<1.3		<0.49	<0.43	<0.33	<0.48	<3.1	<0.59	<0.37	<0.31	<0.27	<0.28	<0.21
MW-34	50.68	2103.121	5/13/2010	6/17/2010			<0.35		<0.36	<0.15	<0.17	<0.37			<0.098	<0.21	<0.20	<0.15	<0.072
MW-34	43.57	2110.23	6/3/2011	6/16/2011			<0.35		<0.36	<0.15	<0.46	<0.37			<0.098	<0.21	<0.20	<0.15	<0.072
MW-34	45.46	2108.34	5/24/2012	6/8/2012			<0.35		<0.36	<0.15	<0.46	<0.37			<0.098	<0.21	<0.20	<0.15	<0.072
MW-34	50.26	2103.54	5/16/2013	6/6/2013			<0.35		<0.36	<0.15	<0.46	<0.37			<0.098	<0.21	<0.20	<0.15	<0.072
MW-34	54.26	2099.54	5/7/2014	5/28/2014	<0.5	<0.5	<1.5	<2.5	<1.5	<0.5	<0.5	<0.5	<2.5	<0.5	<0.5	<0.5	<0.5	<0.5	<0.5
MW-34	58	2096	5/14/2015	5/22/2015	<0.500	<0.500	<1.50	<2.50	<1.50	<0.500	<0.500	<0.500	<2.50	<0.500	<0.500	<0.500	<0.500	<0.500	<0.500
MW-35	NA	NA	NA	3/5/1993												<1			
MW-35	39.12	2129.22	12/05/95	12/15/1995			<2		<2	<0.5	<1	<1			<1	<0.5	<3	<2	<2
MW-35	66.71	2101.63	05/20/02	5/21/2002	<0.14	<0.22	<0.36		<0.19	<0.25	<0.30	<0.21	<0.59	<0.20	<0.28	<0.38	<0.099	<0.30	<0.12
MW-35	70.18	2100.80	07/10/03	7/31/2003	<0.67	<0.16	<0.46		<0.43	<0.40	<0.45	<0.29	<2.6	<0.46	<0.40	<0.35	<0.29	<0.27	<0.28
MW-35	73.91	2097.07	06/17/04	7/14/2004	<0.67	<0.16	<0.46		<0.43	<0.40	<0.45	<0.29	<2.6	<0.46	<0.40	<0.35	<0.29	<0.27	<0.28
MW-35	42.87	2128.11	06/01/05	6/30/2005	<0.24	<0.30	<0.52		<1.8	<0.42	<0.22	<0.45	<2.5	<0.42	<0.53	<0.22	<0.24	<0.38	<0.30
MW-35	54.67	2116.312	05/31/06	6/20/2006	<0.24	<0.30	<0.52		<1.8	<0.42	<0.22	<0.45	<2.5	<0.42	<0.53	<0.22	<0.24	<0.38	<0.30
MW-35	61.28	2109.702	5/31/2007	6/12/2007			<0.2		<0.2	<0.2	<0.2	<0.2			<0.2	<0.2			
MW-35	61.34	2109.64	5/14/2008	6/4/2008			<1		<1	<1	<1	<1			<1	<1			
MW-35	66.61	2104.37	5/8/2009	6/8/2009	<0.55	<0.21	<1.3		<0.49	<0.43	<0.33	<0.48	<3.1	<0.59	<0.37	<0.31	<0.27	<0.28	<0.21
MW-35	68.09	2102.892	5/13/2010	6/14/2010			<0.35		<0.36	<0.15	<0.17	<0.37			<0.098	<0.21	<0.20	<0.15	<0.072
MW-35	55.51	2115.47	6/3/2011	6/20/2011			<0.35		<0.36	<0.15	<0.46	<0.37			<0.098	<0.21	<0.20	<0.15	<0.072
MW-35	63.98	2107.00	5/22/2012	6/7/2012			<0.35		<0.36	<0.15	<0.46	<0.37			<0.098	<0.21	<0.20	<0.15	<0.072
MW-35	69.27	2101.71	5/14/2013	5/31/2013			<0.35		<0.36	<0.15	<0.46	<0.37			<0.098	<0.21	<0.20	<0.15	<0.072
MW-35	73.58	2097.40	5/14/2014	5/20/2014	<0.5	<0.5	<1.5	<2.5	<1.5	<0.5	<0.5	<0.5	<2.5	<0.5	<0.5	<0.5	<0.5	<0.5	<0.5
MW-35	77	2094	5/13/2015	5/22/2015	<0.500	<0.500	<1.50	<2.50	<1.50	<0.500	<0.500	<0.500	<2.50	<0.500	<0.500	<0.500	<0.500	<0.500	<0.500
MW-36	NA	NA	NA	2/25/1993												<1.6			
MW-36	46.30	2156.23	06/16/95	6/19/1995			<2		<2	<0.5	<1	<1			<1	<0.5	<3	<2	<2
MW-36	64.43	2138.10	12/04/95	12/15/1995			<2		<2	<0.5	<1	<1			<1	<0.5	<3	<2	<2
MW-36	68.83	2133.70	04/18/96	4/24/1996			<0.5		<0.5	<0.5	<0.5	<0.5			<0.5	<0.5	<0.5	<0.5	<0.5

Consolidation Data Summary Table - Groundwater
Beaumont Site 1

	Water Level Data			Volatile Organics																
Sample Location	Depth to Water (feet below ground surface)	Groundwater Elevation (feet above mean sea level)	Elevation Date	Sample Date	1,1-Dichloroethene -ug/L	cis-1,2-Dichloroethene -ug/L	trans-1,2-Dichloroethene -ug/L	1,1-Dichloropropene -ug/L	cis-1,3-Dichloropropene -ug/L	trans-1,3-Dichloropropene -ug/L	1,2-Dichloropropane -ug/L	1,3-Dichloropropane -ug/L	2,2-Dichloropropane -ug/L	1,2-Dibromoethane -ug/L	Dichlorodifluoromethane -ug/L	Ethylbenzene -ug/L	Ethene -ug/L	Ethane -ug/L	Hexachlorobutadiene -ug/L
MW-32	82.97	2093.64	5/22/2012	6/5/2012	<0.12	<0.18	<0.10		<0.30	<0.24	<0.19					<0.26			
MW-32	92.18	2084.43	5/14/2014	5/20/2014	<0.5	<0.5	<0.5	<0.5	<0.5	<0.5	<0.5	<0.5	<0.5	<0.5	<1.5	<0.5			<1.5
MW-34	NA	NA	NA	2/22/1993	<13														
MW-34	15.26	2136.12	06/16/95	6/21/1995	30 E	<1	<1		<0.5	<0.5	<1				<5				
MW-34	19.72	2131.66	12/05/95	12/15/1995	3.6	<1	<1		<0.5	<0.5	<1				<5				
MW-34	47.15	2104.23	05/20/02	5/21/2002	<0.56	<0.30	<0.37	<0.16	<0.19	<0.25	<0.16	<0.30	<0.28	<0.18	<0.28	<0.12			<0.26
MW-34	54.71	2099.09	06/17/04	7/2/2004	100	<0.56	<0.60	<0.55	<0.44	<0.30	<0.40	<0.35	<0.39	<0.51	<0.47	<0.19			
MW-34	34.09	2119.71	06/01/05	7/5/2005	8.1	<0.35	<0.29	<0.21	<0.45	<0.31	<0.28	<0.30	<0.40	<0.81	<0.27	<0.17			
MW-34	36.12	2117.681	05/31/06	6/22/2006	<0.31	<0.35	<0.29	<0.21	<0.45	<0.31	<0.28	<0.30	<0.40	<0.81	<0.27	<0.17			
MW-34	41.76	2112.041	5/31/2007	6/26/2007	1.1	<0.2	<0.2		<0.2	<0.2	<0.2					<0.2			
MW-34	44.16	2109.64	5/13/2008	6/4/2008	<1	<1	<1		<1	<1	<1					<1			
MW-34	47.98	2105.82	5/8/2009	6/10/2009	1.1	<0.49	<0.40	<0.26	<0.28	<0.36	<0.38	<0.38	<0.46	<0.47	<0.49	<0.22			
MW-34	50.68	2103.121	5/13/2010	6/17/2010	0.63	<0.18	<0.10		<0.30	<0.24	<0.19					<0.26	<0.02	<0.01	
MW-34	43.57	2110.23	6/3/2011	6/16/2011	0.80	<0.18	<0.10		<0.30	<0.24	<0.19					<0.26			
MW-34	45.46	2108.34	5/24/2012	6/8/2012	0.25 Jq	<0.18	<0.10		<0.30	<0.24	<0.19					<0.26			
MW-34	50.26	2103.54	5/16/2013	6/6/2013	0.32 Jq	<0.18	<0.10		<0.30	<0.24	<0.19					<0.26			
MW-34	54.26	2099.54	5/7/2014	5/28/2014	0.570 Jq	<0.5	<0.5	<0.5	<0.5	<0.5	<0.5	<0.5	<0.5	<0.5	<1.5	<0.5			<1.5
MW-34	58	2096	5/14/2015	5/22/2015	<0.500	<0.500	<0.500	<0.500	<0.500	<0.500	<0.500	<0.500	<0.500	<0.500	<1.50	<0.500			<1.50
MW-35	NA	NA	NA	3/5/1993	<13														
MW-35	39.12	2129.22	12/05/95	12/15/1995	<1	<1	<1		<0.5	<0.5	<1				<5				
MW-35	66.71	2101.63	05/20/02	5/21/2002	<0.56	<0.30	<0.37	<0.16	<0.19	<0.25	<0.16	<0.30	<0.28	<0.18	<0.28	<0.12			<0.26
MW-35	70.18	2100.80	07/10/03	7/31/2003	<0.32	<0.56	<0.60	<0.55	<0.44	<0.30	<0.40	<0.35	<0.39	<0.51	<0.47	<0.19			
MW-35	73.91	2097.07	06/17/04	7/14/2004	<0.32	<0.56	<0.60	<0.55	<0.44	<0.30	<0.40	<0.35	<0.39	<0.51	<0.47	<0.19			
MW-35	42.87	2128.11	06/01/05	6/30/2005	<0.31	<0.35	<0.29	<0.21	<0.45	<0.31	<0.28	<0.30	<0.40	<0.81	<0.27	<0.17			
MW-35	54.67	2116.312	05/31/06	6/20/2006	<0.31	<0.35	<0.29	<0.21	<0.45	<0.31	<0.28	<0.30	<0.40	<0.81	<0.27	<0.17			
MW-35	61.28	2109.702	5/31/2007	6/12/2007	<0.2	<0.2	<0.2		<0.2	<0.2	<0.2					<0.2			
MW-35	61.34	2109.64	5/14/2008	6/4/2008	<1	<1	<1		<1	<1	<1					<1			
MW-35	66.61	2104.37	5/8/2009	6/8/2009	<0.40	<0.49	<0.40	<0.26	<0.28	<0.36	<0.38	<0.38	<0.46	<0.47	<0.49	<0.22			
MW-35	68.09	2102.892	5/13/2010	6/14/2010	<0.12	<0.18	<0.10		<0.30	<0.24	<0.19					<0.26	<0.02	<0.01	
MW-35	55.51	2115.47	6/3/2011	6/20/2011	<0.12	<0.18	<0.10		<0.30	<0.24	<0.19					<0.26			
MW-35	63.98	2107.00	5/22/2012	6/7/2012	<0.12	<0.18	<0.10		<0.30	<0.24	<0.19					<0.26			
MW-35	69.27	2101.71	5/14/2013	5/31/2013	<0.12	<0.18	<0.10		<0.30	<0.24	<0.19					<0.26			
MW-35	73.58	2097.40	5/14/2014	5/20/2014	<0.5	<0.5	<0.5	<0.5	<0.5	<0.5	<0.5	<0.5	<0.5	<0.5	<1.5	<0.5			<1.5
MW-35	77	2094	5/13/2015	5/22/2015	<0.500	<0.500	<0.500	<0.500	<0.500	<0.500	<0.500	<0.500	<0.500	<0.500	<1.50	<0.500			<1.50
MW-36	NA	NA	NA	2/25/1993	<3														
MW-36	46.30	2156.23	06/16/95	6/19/1995	<0.5	<1	<1		<0.5	<0.5	<1				<5				
MW-36	64.43	2138.10	12/04/95	12/15/1995	<1	<1	<1		<0.5	<0.5	<1				<5				
MW-36	68.83	2133.70	04/18/96	4/24/1996	<0.53	<0.5	<0.5		<0.5	<0.5	<0.5								

Consolidation Data Summary Table - Groundwater
Beaumont Site 1

	Water Level Data				Volatile Organics														
Sample Location	Depth to Water (feet below ground surface)	Groundwater Elevation (feet above mean sea level)	Elevation Date	Sample Date	2-Hexanone -ug/L	p-Isopropyltoluene -ug/L	Isopropylbenzene -ug/L	Methane -ug/L	Iodomethane (Methyl Iodide) -ug/L	4-Methyl-2-Pentanone -ug/L	Methyl tert-butyl ether (MTBE) -ug/L	Methylene Chloride -ug/L	Naphthalene -ug/L	n-Propylbenzene -ug/L	Styrene -ug/L	Toluene -ug/L	1,1,1,2-Tetrachloroethane -ug/L	1,1,1-Trichloroethane -ug/L	1,1,2-Trichloroethane -ug/L
MW-32	82.97	2093.64	5/22/2012	6/5/2012	<1.2					<0.95	<0.43	<0.15			<0.22	<0.22		<0.12	<0.31
MW-32	92.18	2084.43	5/14/2014	5/20/2014	<2.5	<0.5	<0.5		<0.5	<2.5	<0.5	<2.0	<0.5	<0.5	<0.5	<0.5	<0.5	<0.5	<0.5
MW-34	NA	NA	NA	2/22/1993														<3	
MW-34	15.26	2136.12	06/16/95	6/21/1995								<2						3.9	<0.5
MW-34	19.72	2131.66	12/05/95	12/15/1995								<2						<1	<0.5
MW-34	47.15	2104.23	05/20/02	5/21/2002		<0.23	<0.19			<0.15	<0.30	2 BJakq	<0.090	<0.28	<0.12	<0.16	<0.27	<0.33	<0.34
MW-34	54.71	2099.09	06/17/04	7/2/2004	<2.5	<0.17	<0.17			<2.6	<0.28	<1.7	<0.56	<0.24	<0.14	<0.35	<0.45	1.7	<0.42
MW-34	34.09	2119.71	06/01/05	7/5/2005	<1.9	<0.21	<0.24			<2.4	<0.29	<2.6	<0.95	<0.30	<0.29	<0.35	<0.37	<0.32	<0.54
MW-34	36.12	2117.681	05/31/06	6/22/2006	<1.9	<0.21	<0.24			<2.4	<0.29	<2.6	<0.95	<0.30	<0.29	<0.35	<0.37	<0.32	<0.54
MW-34	41.76	2112.041	5/31/2007	6/26/2007	<5					<5	<0.2	<0.5			<0.2	<0.2		<0.2	<0.2
MW-34	44.16	2109.64	5/13/2008	6/4/2008	<5					<5	<1	<1			<1	<1		<1	<1
MW-34	47.98	2105.82	5/8/2009	6/10/2009	<6.9	<0.26	<0.23			<4.4	<0.30	<2.6	<2.5	<0.79	<0.30	<0.33	<0.35	<0.45	<0.54
MW-34	50.68	2103.121	5/13/2010	6/17/2010	<1.2			0.03 BJkq		<0.95	<0.29	<0.15			<0.22	<0.22		<0.12	<0.31
MW-34	43.57	2110.23	6/3/2011	6/16/2011	<1.2					<0.95	<0.43	0.24 BJkq			<0.22	<0.22		<0.12	<0.31
MW-34	45.46	2108.34	5/24/2012	6/8/2012	<1.2					<0.95	<0.43	<0.15			<0.22	<0.22		<0.12	<0.31
MW-34	50.26	2103.54	5/16/2013	6/6/2013	<1.2					<0.95	<0.43	<0.15			<0.22	<0.22		<0.12	<0.31
MW-34	54.26	2099.54	5/7/2014	5/28/2014	<2.5	<0.5	<0.5		<0.5	<2.5	<0.5	<2.0	<0.5	<0.5	<0.5	<0.5	<0.5	<0.5	<0.5
MW-34	58	2096	5/14/2015	5/22/2015	<2.50	<0.500	<0.500		<0.500	<2.50	<0.500	<2.00	<0.500	<0.500	<0.500	<0.500	<0.500	<0.500	<0.500
MW-35	NA	NA	NA	3/5/1993														<3	
MW-35	39.12	2129.22	12/05/95	12/15/1995								<2						<1	<0.5
MW-35	66.71	2101.63	05/20/02	5/21/2002		<0.23	<0.19			<0.15	<0.30	3 BJakq	<0.090	<0.28	<0.12	<0.16	<0.27	<0.33	<0.34
MW-35	70.18	2100.80	07/10/03	7/31/2003	<2.5	<0.17	<0.17			<2.6	<0.28	<1.7	<0.56	<0.24	<0.14	<0.35	<0.45	<0.46	<0.42
MW-35	73.91	2097.07	06/17/04	7/14/2004	<2.5	<0.17	<0.17			<2.6	<0.28	<1.7	<0.56	<0.24	<0.14	<0.35	<0.45	<0.46	<0.42
MW-35	42.87	2128.11	06/01/05	6/30/2005	<1.9	<0.21	<0.24			<2.4	<0.29	<2.6	<0.95	<0.30	<0.29	<0.35	<0.37	<0.32	<0.54
MW-35	54.67	2116.312	05/31/06	6/20/2006	<1.9	<0.21	<0.24			<2.4	<0.29	4.2 BJkq	<0.95	<0.30	<0.29	<0.35	<0.37	<0.32	<0.54
MW-35	61.28	2109.702	5/31/2007	6/12/2007	<5					<5	<0.2	<0.5			<0.2	0.24 Jq		<0.2	<0.2
MW-35	61.34	2109.64	5/14/2008	6/4/2008	<5					<5	<1	<1			<1	<1		<1	<1
MW-35	66.61	2104.37	5/8/2009	6/8/2009	<6.9	<0.26	<0.23			<4.4	<0.30	<2.6	<2.5	<0.79	<0.30	<0.33	<0.35	<0.45	<0.54
MW-35	68.09	2102.892	5/13/2010	6/14/2010	<1.2			0.05 Jq		<0.95	<0.29	<0.15			<0.22	<0.22		<0.12	<0.31
MW-35	55.51	2115.47	6/3/2011	6/20/2011	<1.2					<0.95	<0.43	0.16 Jq			<0.22	<0.22		<0.12	<0.31
MW-35	63.98	2107.00	5/22/2012	6/7/2012	<1.2					<0.95	<0.43	<0.15			<0.22	<0.22		<0.12	<0.31
MW-35	69.27	2101.71	5/14/2013	5/31/2013	<1.2					<0.95	<0.43	<0.15			<0.22	<0.22		<0.12	<0.31
MW-35	73.58	2097.40	5/14/2014	5/20/2014	<2.5	<0.5	<0.5		<0.5	<2.5	<0.5	<2.0	<0.5	<0.5	<0.5	<0.5	<0.5	<0.5	<0.5
MW-35	77	2094	5/13/2015	5/22/2015	<2.50	<0.500	<0.500		<0.500	<2.50	<0.500	<2.00	<0.500	<0.500	<0.500	<0.500	<0.500	<0.500	<0.500
MW-36	NA	NA	NA	2/25/1993														<1	
MW-36	46.30	2156.23	06/16/95	6/19/1995								<2						<1	<0.5
MW-36	64.43	2138.10	12/04/95	12/15/1995								<2						<1	<0.5
MW-36	68.83	2133.70	04/18/96	4/24/1996								<2						<0.5	<0.5

Consolidation Data Summary Table - Groundwater
Beaumont Site 1

	Water Level Data				Volatile Organics													
Sample Location	Depth to Water (feet below ground surface)	Groundwater Elevation (feet above mean sea level)	Elevation Date	Sample Date	1,2,3-Trichlorobenzene -ug/L	1,2,4-Trichlorobenzene -ug/L	Trichloroethene -ug/L	1,2,3-Trichloropropane -ug/L	Trichlorofluoromethane -ug/L	1,1,2-Trichloro-1,2,2-Trifluoroethane -ug/L	1,2,4-Trimethylbenzene -ug/L	1,3,5-Trimethylbenzene -ug/L	1,1,2,2-Tetrachloroethane -ug/L	Tetrachloroethene (PCE) -ug/L	Vinyl Acetate -ug/L	Vinyl Chloride -ug/L	m,p-Xylenes -ug/L	o-Xylene -ug/L
MW-32	82.97	2093.64	5/22/2012	6/5/2012			<0.25	<0.29	<0.16				<0.29	<0.23	<0.48	<0.13	<0.36	<0.41
MW-32	92.18	2084.43	5/14/2014	5/20/2014	<0.5	<0.5	<0.5	<0.5	<0.5	<0.5	<0.5	<0.5	<0.5	<0.5	<0.5	<0.5	<1.0	<0.5
MW-34	NA	NA	NA	2/22/1993			<2							<1				
MW-34	15.26	2136.12	06/16/95	6/21/1995			31 E		<5				<1	<0.5		<0.5		
MW-34	19.72	2131.66	12/05/95	12/15/1995			3.7		<5				<1	<0.5		<0.5		
MW-34	47.15	2104.23	05/20/02	5/21/2002	<0.30	<0.37	0.4 Jq	<0.46	<0.22		<0.20	<0.15	<0.22	<0.21		<0.44	<0.31	<0.088
MW-34	54.71	2099.09	06/17/04	7/2/2004	<0.40	<0.28	82	<0.81	<0.27	<0.70	<0.22	<0.11	<0.19	<0.20	<3.6	<0.35	<0.17	<0.16
MW-34	34.09	2119.71	06/01/05	7/5/2005	<0.39	<0.35	13	<2.3	<0.36	<0.54	<0.26	<0.19	<0.37	<0.29	<3.2	<0.33	<0.38	<0.21
MW-34	36.12	2117.681	05/31/06	6/22/2006	<0.39	<0.35	0.49 Jq	<2.3	<0.36	<0.54	<0.26	<0.19	<0.37	<0.29	<3.2	<0.33	<0.38	<0.21
MW-34	41.76	2112.041	5/31/2007	6/26/2007			2						<0.2	<0.2		<0.2	<0.5	<0.2
MW-34	44.16	2109.64	5/13/2008	6/4/2008			<1						<1	<1		<1	<2	<1
MW-34	47.98	2105.82	5/8/2009	6/10/2009	<0.31	<0.49	2.0	<1.3	<0.31	<0.64	<0.24	<0.23	<0.44	<0.51	<7.1	<0.33	<0.45	<0.24
MW-34	50.68	2103.121	5/13/2010	6/17/2010			1.2	<0.29	<0.16				<0.29	<0.17	<0.48	<0.13	<0.36	<0.41
MW-34	43.57	2110.23	6/3/2011	6/16/2011			5.0	<0.29	<0.16				<0.29	<0.23	<0.48	<0.13	<0.36	<0.41
MW-34	45.46	2108.34	5/24/2012	6/8/2012			1.6	<0.29	<0.16				<0.29	<0.23	<0.48	<0.13	<0.36	<0.41
MW-34	50.26	2103.54	5/16/2013	6/6/2013			1.8	<0.29	<0.16				<0.29	<0.23	<0.48	<0.13	<0.36	<0.41
MW-34	54.26	2099.54	5/7/2014	5/28/2014	<0.5	<0.5	1.04	<0.5	<0.5	<0.5	<0.5	<0.5	<0.5	<0.5	<0.5	<0.5	<1.0	<0.5
MW-34	58	2096	5/14/2015	5/22/2015	<0.500	<0.500	0.560 Jq	<0.500	<0.500	<0.500	<0.500	<0.500	<0.500	<0.500	<0.500	<0.500	<1.00	<0.500
MW-35	NA	NA	NA	3/5/1993			<2							<1				
MW-35	39.12	2129.22	12/05/95	12/15/1995			<0.5		<5				<1	<0.5		<0.5		
MW-35	66.71	2101.63	05/20/02	5/21/2002	<0.30	<0.37	<0.18	<0.46	<0.22		<0.20	<0.15	<0.22	<0.21		<0.44	<0.31	<0.088
MW-35	70.18	2100.80	07/10/03	7/31/2003	<0.40	<0.28	<0.48	<2.0	<0.27		<0.22	<0.11	<0.19	<0.20	<3.6	<0.35	<0.17	<0.16
MW-35	73.91	2097.07	06/17/04	7/14/2004	<0.40	<0.28	4.9 Jc	<0.81	<0.27	<0.70	<0.22	<0.11	<0.19	<0.20	<3.6	<0.35	<0.17	<0.16
MW-35	42.87	2128.11	06/01/05	6/30/2005	<0.39	<0.35	<0.30	<2.3	<0.36	<0.54	<0.26	<0.19	<0.37	<0.29	<3.2	<0.33	<0.38	<0.21
MW-35	54.67	2116.312	05/31/06	6/20/2006	<0.39	<0.35	<0.30	<2.3	<0.36	<0.54	<0.26	<0.19	<0.37	<0.29	<3.2	<0.33	<0.38	<0.21
MW-35	61.28	2109.702	5/31/2007	6/12/2007			<0.2						<0.2	<0.2		<0.2	<0.5	0.24 Jq
MW-35	61.34	2109.64	5/14/2008	6/4/2008			<1						<1	<1		<1	<2	<1
MW-35	66.61	2104.37	5/8/2009	6/8/2009	<0.31	<0.49	<0.30	<1.3	<0.31	<0.64	<0.24	<0.23	<0.44	<0.51	<7.1	<0.33	<0.45	<0.24
MW-35	68.09	2102.892	5/13/2010	6/14/2010			<0.17	<0.29	<0.16				<0.29	<0.17	<0.48	<0.13	<0.36	<0.41
MW-35	55.51	2115.47	6/3/2011	6/20/2011			<0.25	<0.29	<0.16				<0.29	<0.23	<0.48	<0.13	<0.36	<0.41
MW-35	63.98	2107.00	5/22/2012	6/7/2012			<0.25	<0.29	<0.16				<0.29	<0.23	<0.48	<0.13	<0.36	<0.41
MW-35	69.27	2101.71	5/14/2013	5/31/2013			<0.25	<0.29	<0.16				<0.29	<0.23	<0.48	<0.13	<0.36	<0.41
MW-35	73.58	2097.40	5/14/2014	5/20/2014	<0.5	<0.5	<0.5	<0.5	<0.5	<0.5	<0.5	<0.5	<0.5	<0.5	<0.5	<0.5	<1.0	<0.5
MW-35	77	2094	5/13/2015	5/22/2015	<0.500	<0.500	<0.500	<0.500	<0.500	<0.500	<0.500	<0.500	<0.500	<0.500	<0.500	<0.500	<1.00	<0.500
MW-36	NA	NA	NA	2/25/1993			<2							<3				
MW-36	46.30	2156.23	06/16/95	6/19/1995			<0.5		<5				<1	<0.5		<0.5		
MW-36	64.43	2138.10	12/04/95	12/15/1995			<0.5		<5				<1	<0.5		<0.5		
MW-36	68.83	2133.70	04/18/96	4/24/1996			1.1		<0.5	<0.5			<0.5	<0.5		<0.5		

Consolidation Data Summary Table - Groundwater
Beaumont Site 1

	Water Level Data				Volatile Organics														
Sample Location	Depth to Water (feet below ground surface)	Groundwater Elevation (feet above mean sea level)	Elevation Date	Sample Date	1,4-Dioxane -ug/L	N-Nitrosodimethylamine -ng/L	Acetone -ug/L	Bromodichloromethane -ug/L	2-Butanone -ug/L	Bromobenzene -ug/L	Bromochloromethane -ug/L	Bromomethane -ug/L	Bromoform -ug/L	n-Butylbenzene -ug/L	sec-Butylbenzene -ug/L	tert-Butylbenzene -ug/L	Benzene -ug/L	Carbon Disulfide -ug/L	Chlorobenzene -ug/L
MW-36	74.26	2128.27	10/21/96	10/23/1996				<0.5				<0.5	<1						<0.5
MW-36	76.68	2125.85	04/14/97	4/24/1997				<0.5				<0.5	<1						<0.5
MW-36	79.63	2122.90	10/20/97	10/23/1997				<0.5				<0.5	<1						<0.5
MW-36	27.52	2175.01	04/21/98	4/23/1998				<0.5				<0.5	<0.5						<0.5
MW-36	62.00	2140.53	10/13/98	10/15/1998				<0.5				<0.5	<0.5						<0.5
MW-36	70.08	2132.45	04/05/99	4/15/1999				<0.5				<2	<2						<0.5
MW-36	76.77	2125.76	10/26/99	11/1/1999				ND				ND	ND						ND
MW-36	73.19	2129.34	05/04/00	5/8/2000				<0.5				<2	<2						<0.5
MW-36	81.47	2121.06	12/04/00	12/5/2000				<1				<1	<1						<0.5
MW-36	88.17	2114.36	10/31/01	11/7/2001				<1				<1	<1						<0.5
MW-36	96.45	2106.08	05/20/02	5/21/2002	<0.5														
MW-36	96.19	2106.31	05/20/02	5/24/2002															
MW-36	75.88	2129.30	07/10/03	7/24/2003	<1.1		<3.6	<0.33	<1.7	<0.26	<0.37	<0.90	<0.87	<0.34	<0.11	<0.23	<0.29	<0.28	<0.19
MW-36	87.85	2117.33	06/17/04	7/2/2004	<1.1		<3.6	<0.33	<1.7	<0.26	<0.37	<0.90	<0.87	<0.34	<0.11	<0.23	<0.29	<0.28	<0.19
MW-36	55.81	2149.37	06/01/05	7/1/2005	<1.1		<6.1	<0.27	<4.2	<0.47	<0.68	<2.9	<0.62	<0.29	<0.21	<0.17	<0.26	<1.0	<0.36
MW-36	75.46	2129.722	05/31/06	6/20/2006	<0.40		9.0 BJakq	<0.27	<4.2	<0.47	<0.68	<2.9	<0.62	<0.29	<0.21	<0.17	<0.26	<1.0	<0.36
MW-36	84.14	2121.042	5/31/2007	6/26/2007	6.4		<5	<0.2	<5			<0.2	<0.3				<0.2	<0.2	<0.2
MW-36	67.94	2137.24	5/14/2008	6/4/2008	<0.58		<5	<1	<5			<1	<1				<1	<1	<1
MW-36	73.42	2131.76	5/8/2009	6/8/2009	<0.40		<9.1	<0.33	<6.9	<0.33	<0.69	<4.3	<0.55	<0.28	<0.20	<0.28	<0.28	<1.9	<0.22
MW-36	63.18	2142.002	5/13/2010	6/14/2010	<0.10		<5.0	<0.11	<1.2			<0.48	<0.13				<0.14	<0.36	<0.23
MW-36	57.47	2147.71	6/3/2011	6/21/2011	<0.10		<5.0	<0.11	<1.2			<0.48	<0.50				<0.14	<0.36	<0.23
MW-36	79.42	2125.76	5/24/2012	6/8/2012	<0.10		<5.0	<0.11	<1.2			<0.48	<0.50				<0.14	<0.36	<0.23
MW-36	86.98	2118.20	5/16/2013	6/6/2013	<0.10		<5.0	<0.11	<1.2			<0.48	<0.50				<0.14	<0.36	<0.23
MW-36	88.99	2116.19	5/7/2014	5/19/2014	<0.50		<10	<0.5	<5.0	<0.5	<0.5	<1.5	<2.5	<0.5	<0.5	<0.5	<0.5	<0.5	<0.5
MW-36	95	2110	5/14/2015	6/3/2015	<0.250		<10.0	<0.500	<5.00	<0.500	<0.500	<1.50	<2.50	<0.500	<0.500	<0.500	<0.500	<0.500	<0.500
MW-37	NA	NA	NA	3/23/1993															
MW-37	38.26	1999.99	05/20/02	5/21/2002	11		<9.5	<0.26	<2.8	<0.15	<0.49	<0.46	<0.23	<0.29	<0.29	<0.25	<0.18	<0.48	<0.16
MW-37	33.49	2007.48	07/10/03	7/23/2003	<1.1		<3.6	<0.33	<1.7	<0.26	<0.37	<0.90	<0.87	<0.34	<0.11	<0.23	<0.29	<0.28	<0.19
MW-37	38.08	2002.89	06/18/04	6/29/2004	4.0 Jb		<3.6	<0.33	<1.7	<0.26	<0.37	<0.90	<0.87	<0.34	<0.11	<0.23	<0.29	<0.28	<0.19
MW-37	15.58	2025.39	06/02/05	6/27/2005	2.9		<6.1	<0.27	<4.2	<0.47	<0.68	<2.9	<0.62	<0.29	<0.21	<0.17	<0.26	<1.0	<0.36
MW-37	25.02	2015.954	05/31/06	6/7/2006	8.8		<6.1	<0.27	<4.2	<0.47	<0.68	<2.9	<0.62	<0.29	<0.21	<0.17	<0.26	<1.0	<0.36
MW-37	35.84	2005.134	5/29/2007	6/14/2007	5.7		<5	<0.2	<5			<0.2	<0.3				<0.2	<0.2	<0.2
MW-37	38.72	2002.25	11/8/2007	11/8/2007	7.3		<5	<0.2	<5			<0.2	<0.3				<0.2	<0.2	<0.2
MW-37	24.42	2016.55	5/12/2008	5/29/2008	2.6		<5	<1	<5			<1	<1				<1	<1	<1
MW-37	27.38	2013.59	5/11/2009	6/11/2009	7.2		<9.1	<0.33	<6.9	<0.33	<0.69	<4.3	<0.55	<0.28	<0.20	<0.28	<0.28	<1.9	<0.22
MW-38	NA	NA	NA	3/1/1993															
MW-38	47.09	1980.49	05/20/02	5/21/2002	<0.5		<9.5	<0.26	<2.8	<0.15	<0.49	<0.46	<0.23	<0.29	<0.29	<0.25	<0.18	<0.48	<0.16
MW-39	47.03	2094.51	10/29/92	10/13/1992															

Consolidation Data Summary Table - Groundwater
Beaumont Site 1

	Water Level Data				Volatile Organics														
Sample Location	Depth to Water (feet below ground surface)	Groundwater Elevation (feet above mean sea level)	Elevation Date	Sample Date	2-Chlorotoluene -ug/L	4-Chlorotoluene -ug/L	Chloroethane -ug/L	2-Chloroethyl Vinyl Ether -ug/L	Chloromethane -ug/L	Carbon Tetrachloride -ug/L	Chloroform -ug/L	Dibromochloromethane -ug/L	1,2-Dibromo-3-Chloropropane -ug/L	Dibromomethane -ug/L	1,1-Dichloroethane -ug/L	1,2-Dichloroethane -ug/L	1,2-Dichlorobenzene -ug/L	1,3-Dichlorobenzene -ug/L	1,4-Dichlorobenzene -ug/L
MW-36	74.26	2128.27	10/21/96	10/23/1996			<1		<1	<0.5	<0.5	<0.5			<0.5	<0.5	<0.5	<0.5	<0.5
MW-36	76.68	2125.85	04/14/97	4/24/1997			<1		<1	<0.5	<0.5	<0.5			<0.5	<0.5	<0.5	<0.5	<0.5
MW-36	79.63	2122.90	10/20/97	10/23/1997			<1		<1	<0.5	<0.5	<0.5			<0.5	<0.5	<0.5	<0.5	<0.5
MW-36	27.52	2175.01	04/21/98	4/23/1998			<0.5		<0.5	<0.5	<0.5	<0.5			<0.5	<0.5	<0.5	<0.5	<0.5
MW-36	62.00	2140.53	10/13/98	10/15/1998			<0.5		<0.5	<0.5	<0.5	<0.5			<0.5	<0.5	<0.5	<0.5	<0.5
MW-36	70.08	2132.45	04/05/99	4/15/1999			<2		<2	<0.5	<0.5	<0.5			<0.5	<0.5	<1	<1	<1
MW-36	76.77	2125.76	10/26/99	11/1/1999			ND		ND	ND	ND	ND			ND	ND	ND	ND	ND
MW-36	73.19	2129.34	05/04/00	5/8/2000			<2		<2	<0.5	<0.5	<0.5			<0.5	<0.5	<1	<1	<1
MW-36	81.47	2121.06	12/04/00	12/5/2000			<1		<1	<0.5	<1	<1			<0.5	<0.5	<0.5	<0.5	<0.5
MW-36	88.17	2114.36	10/31/01	11/7/2001			<1		<1	<0.5	<1	<1			<0.5	<0.5	<0.5	<0.5	<0.5
MW-36	96.45	2106.08	05/20/02	5/21/2002															
MW-36	96.19	2106.31	05/20/02	5/24/2002						<0.5	<1				<1	<0.5			
MW-36	75.88	2129.30	07/10/03	7/24/2003	<0.67	<0.16	<0.46		<0.43	<0.40	<0.45	<0.29	<2.6	<0.46	<0.40	<0.35	<0.29	<0.27	<0.28
MW-36	87.85	2117.33	06/17/04	7/2/2004	<0.67	<0.16	<0.46		<0.43	<0.40	<0.45	<0.29	<2.6	<0.46	<0.40	<0.35	<0.29	<0.27	<0.28
MW-36	55.81	2149.37	06/01/05	7/1/2005	<0.24	<0.30	<0.52		<1.8	<0.42	<0.22	<0.45	<2.5	<0.42	<0.53	<0.22	<0.24	<0.38	<0.30
MW-36	75.46	2129.722	05/31/06	6/20/2006	<0.24	<0.30	<0.52		<1.8	<0.42	<0.22	<0.45	<2.5	<0.42	<0.53	<0.22	<0.24	<0.38	<0.30
MW-36	84.14	2121.042	5/31/2007	6/26/2007			<0.2		<0.2	<0.2	<0.2	<0.2			<0.2	<0.2			
MW-36	67.94	2137.24	5/14/2008	6/4/2008			<1		<1	<1	<1	<1			<1	<1			
MW-36	73.42	2131.76	5/8/2009	6/8/2009	<0.55	<0.21	<1.3		<0.49	<0.43	<0.33	<0.48	<3.1	<0.59	<0.37	<0.31	<0.27	<0.28	<0.21
MW-36	63.18	2142.002	5/13/2010	6/14/2010			<0.35		<0.36	<0.15	<0.17	<0.37			<0.098	<0.21	<0.20	<0.15	<0.072
MW-36	57.47	2147.71	6/3/2011	6/21/2011			<0.35		<0.36	<0.15	<0.46	<0.37			<0.098	<0.21	<0.20	<0.15	<0.072
MW-36	79.42	2125.76	5/24/2012	6/8/2012			<0.35		<0.36	<0.15	<0.46	<0.37			<0.098	<0.21	<0.20	<0.15	<0.072
MW-36	86.98	2118.20	5/16/2013	6/6/2013			<0.35		<0.36	<0.15	<0.46	<0.37			<0.098	<0.21	<0.20	<0.15	<0.072
MW-36	88.99	2116.19	5/7/2014	5/19/2014	<0.5	<0.5	<1.5	<2.5	<1.5	<0.5	<0.5	<0.5	<2.5	<0.5	<0.5	<0.5	<0.5	<0.5	<0.5
MW-36	95	2110	5/14/2015	6/3/2015	<0.500	<0.500	<1.50	<2.50	<1.50	<0.500	<0.500	<0.500	<2.50	<0.500	<0.500	<0.500	<0.500	<0.500	<0.500
MW-37	NA	NA	NA	3/23/1993												<1.6			
MW-37	38.26	1999.99	05/20/02	5/21/2002	<0.14	<0.22	<0.36		<0.19	<0.25	<0.30	<0.21	<0.59	<0.20	<0.28	<0.38	<0.099	<0.30	<0.12
MW-37	33.49	2007.48	07/10/03	7/23/2003	<0.67	<0.16	<0.46		<0.43	<0.40	<0.45	<0.29	<2.6	<0.46	<0.40	<0.35	<0.29	<0.27	<0.28
MW-37	38.08	2002.89	06/18/04	6/29/2004	<0.67	<0.16	<0.46		<0.43	<0.40	<0.45	<0.29	<2.6	<0.46	<0.40	<0.35	<0.29	<0.27	<0.28
MW-37	15.58	2025.39	06/02/05	6/27/2005	<0.24	<0.30	<0.52		<1.8	<0.42	<0.22	<0.45	<2.5	<0.42	<0.53	<0.22	<0.24	<0.38	<0.30
MW-37	25.02	2015.954	05/31/06	6/7/2006	<0.24	<0.30	<0.52		<1.8	<0.42	<0.22	<0.45	<2.5	<0.42	0.68 Jq	<0.22	<0.24	<0.38	<0.30
MW-37	35.84	2005.134	5/29/2007	6/14/2007			<0.2		<0.2	<0.2	<0.2	<0.2			0.77 Jq	<0.2			
MW-37	38.72	2002.25	11/8/2007	11/8/2007			<0.2		<0.2	<0.2	<0.2	<0.2			0.71 Jq	<0.2			
MW-37	24.42	2016.55	5/12/2008	5/29/2008			<1		<1	<1	<1	<1			<1	<1			
MW-37	27.38	2013.59	5/11/2009	6/11/2009	<0.55	<0.21	<1.3		<0.49	<0.43	<0.33	<0.48	<3.1	<0.59	0.45 Jq	<0.31	<0.27 Rd	<0.28	<0.21
MW-38	NA	NA	NA	3/1/1993												<1			
MW-38	47.09	1980.49	05/20/02	5/21/2002	<0.14	<0.22	<0.36		<0.19	<0.25	<0.30	<0.21	<0.59	<0.20	<0.28	<0.38	<0.099	<0.30	<0.12
MW-39	47.03	2094.51	10/29/92	10/13/1992												<20			

Consolidation Data Summary Table - Groundwater
Beaumont Site 1

	Water Level Data			Volatile Organics																
Sample Location	Depth to Water (feet below ground surface)	Groundwater Elevation (feet above mean sea level)	Elevation Date	Sample Date	1,1-Dichloroethene -ug/L	cis-1,2-Dichloroethene -ug/L	trans-1,2-Dichloroethene -ug/L	1,1-Dichloropropene -ug/L	cis-1,3-Dichloropropene -ug/L	trans-1,3-Dichloropropene -ug/L	1,2-Dichloropropane -ug/L	1,3-Dichloropropane -ug/L	2,2-Dichloropropane -ug/L	1,2-Dibromoethane -ug/L	Dichlorodifluoromethane -ug/L	Ethylbenzene -ug/L	Ethene -ug/L	Ethane -ug/L	Hexachlorobutadiene -ug/L
MW-36	74.26	2128.27	10/21/96	10/23/1996	<0.5		<0.5		<0.5	<0.5	<0.5				<0.5				
MW-36	76.68	2125.85	04/14/97	4/24/1997	<0.5		<0.5		<0.5	<0.5	<0.5				<0.5				
MW-36	79.63	2122.90	10/20/97	10/23/1997	7.6		<0.5		<0.5	<0.5	<0.5				<0.5				
MW-36	27.52	2175.01	04/21/98	4/23/1998	<0.5		<0.5		<0.5	<0.5	<0.5				<0.5				
MW-36	62.00	2140.53	10/13/98	10/15/1998	<0.5		<0.5		<0.5	<0.5	<0.5				<0.5				
MW-36	70.08	2132.45	04/05/99	4/15/1999	<2	<0.5	<0.5		<0.5	<0.5	<0.5				<2				
MW-36	76.77	2125.76	10/26/99	11/1/1999	ND	ND	ND		ND	ND	ND				ND				
MW-36	73.19	2129.34	05/04/00	5/8/2000	<2	<0.5	<0.5		<0.5	<0.5	<0.5				<2				
MW-36	81.47	2121.06	12/04/00	12/5/2000	<0.5	<0.5	<0.5		<0.5	<0.5	<0.5				<1				
MW-36	88.17	2114.36	10/31/01	11/7/2001	0.8	<0.5	<0.5		<0.5	<0.5	<0.5				<1				
MW-36	96.45	2106.08	05/20/02	5/21/2002															
MW-36	96.19	2106.31	05/20/02	5/24/2002	4.4	<1	<1												
MW-36	75.88	2129.30	07/10/03	7/24/2003	<0.32	<0.56	<0.60	<0.55	<0.44	<0.30	<0.40	<0.35	<0.39	<0.51	<0.47	<0.19			
MW-36	87.85	2117.33	06/17/04	7/2/2004	11	<0.56	<0.60	<0.55	<0.44	<0.30	<0.40	<0.35	<0.39	<0.51	<0.47	<0.19			
MW-36	55.81	2149.37	06/01/05	7/1/2005	<0.31	<0.35	<0.29	<0.21	<0.45	<0.31	<0.28	<0.30	<0.40	<0.81	<0.27	<0.17			
MW-36	75.46	2129.722	05/31/06	6/20/2006	<0.31	<0.35	<0.29	<0.21	<0.45	<0.31	<0.28	<0.30	<0.40	<0.81	<0.27	<0.17			
MW-36	84.14	2121.042	5/31/2007	6/26/2007	<0.2	<0.2	<0.2		<0.2	<0.2	<0.2					<0.2			
MW-36	67.94	2137.24	5/14/2008	6/4/2008	<1	<1	<1		<1	<1	<1					<1			
MW-36	73.42	2131.76	5/8/2009	6/8/2009	<0.40	<0.49	<0.40	<0.26	<0.28	<0.36	<0.38	<0.38	<0.46	<0.47	<0.49	<0.22			
MW-36	63.18	2142.002	5/13/2010	6/14/2010	<0.12	<0.18	<0.10		<0.30	<0.24	<0.19					<0.26	<0.02	<0.01	
MW-36	57.47	2147.71	6/3/2011	6/21/2011	<0.12	<0.18	<0.10		<0.30	<0.24	<0.19					<0.26			
MW-36	79.42	2125.76	5/24/2012	6/8/2012	<0.12	<0.18	<0.10		<0.30	<0.24	<0.19					<0.26			
MW-36	86.98	2118.20	5/16/2013	6/6/2013	<0.12	<0.18	<0.10		<0.30	<0.24	<0.19					<0.26			
MW-36	88.99	2116.19	5/7/2014	5/19/2014	<0.5	<0.5	<0.5	<0.5	<0.5	<0.5	<0.5	<0.5	<0.5	<0.5	<1.5	<0.5			<1.5
MW-36	95	2110	5/14/2015	6/3/2015	<0.500	<0.500	<0.500	<0.500	<0.500	<0.500	<0.500	<0.500	<0.500	<0.500	<1.50	<0.500			<1.50
MW-37	NA	NA	NA	3/23/1993	<3														
MW-37	38.26	1999.99	05/20/02	5/21/2002	3 Jq	<0.30	<0.37	<0.16	<0.19	<0.25	<0.16	<0.30	<0.28	<0.18	<0.28	<0.12			<0.26
MW-37	33.49	2007.48	07/10/03	7/23/2003	1.1	<0.56	<0.60	<0.55	<0.44	<0.30	<0.40	<0.35	<0.39	<0.51	<0.47	<0.19			
MW-37	38.08	2002.89	06/18/04	6/29/2004	1.9	<0.56	<0.60	<0.55	<0.44	<0.30	<0.40	<0.35	<0.39	<0.51	<0.47	<0.19			
MW-37	15.58	2025.39	06/02/05	6/27/2005	1.7	<0.35	<0.29	<0.21	<0.45	<0.31	<0.28	<0.30	<0.40	<0.81	<0.27	<0.17			
MW-37	25.02	2015.954	05/31/06	6/7/2006	3.9	<0.35	<0.29	<0.21	<0.45	<0.31	<0.28	<0.30	<0.40	<0.81	<0.27	<0.17			
MW-37	35.84	2005.134	5/29/2007	6/14/2007	7.2	0.2 Jq	<0.2		<0.2	<0.2	<0.2					<0.2			
MW-37	38.72	2002.25	11/8/2007	11/8/2007	5.1	<0.2	<0.2		<0.2	<0.2	<0.2					<0.2			
MW-37	24.42	2016.55	5/12/2008	5/29/2008	1.5 Jq	<1	<1		<1	<1	<1					<1			
MW-37	27.38	2013.59	5/11/2009	6/11/2009	2.5	<0.49	<0.40	<0.26	<0.28	<0.36	<0.38	<0.38	<0.46	<0.47	<0.49	<0.22	<0.0933	<0.00547	
MW-38	NA	NA	NA	3/1/1993	<13														
MW-38	47.09	1980.49	05/20/02	5/21/2002	<0.56	<0.30	<0.37	<0.16	<0.19	<0.25	<0.16	<0.30	<0.28	<0.18	<0.28	<0.12			<0.26
MW-39	47.03	2094.51	10/29/92	10/13/1992	120														

Consolidation Data Summary Table - Groundwater
Beaumont Site 1

	Water Level Data				Volatile Organics														
Sample Location	Depth to Water (feet below ground surface)	Groundwater Elevation (feet above mean sea level)	Elevation Date	Sample Date	2-Hexanone -ug/L	p-Isopropyltoluene -ug/L	Isopropylbenzene -ug/L	Methane -ug/L	Iodomethane (Methyl Iodide) -ug/L	4-Methyl-2-Pentanone -ug/L	Methyl tert-butyl ether (MTBE) -ug/L	Methylene Chloride -ug/L	Naphthalene -ug/L	n-Propylbenzene -ug/L	Styrene -ug/L	Toluene -ug/L	1,1,1,2-Tetrachloroethane -ug/L	1,1,1-Trichloroethane -ug/L	1,1,2-Trichloroethane -ug/L
MW-36	74.26	2128.27	10/21/96	10/23/1996								<2						<0.5	<0.5
MW-36	76.68	2125.85	04/14/97	4/24/1997								<2						<0.5	<0.5
MW-36	79.63	2122.90	10/20/97	10/23/1997								<2						<0.5	<0.5
MW-36	27.52	2175.01	04/21/98	4/23/1998								<0.5						<0.5	<0.5
MW-36	62.00	2140.53	10/13/98	10/15/1998								<0.5						<0.5	<0.5
MW-36	70.08	2132.45	04/05/99	4/15/1999								<2						<1	<0.5
MW-36	76.77	2125.76	10/26/99	11/1/1999								ND						ND	ND
MW-36	73.19	2129.34	05/04/00	5/8/2000								<2						<1	<0.5
MW-36	81.47	2121.06	12/04/00	12/5/2000								<2						<0.5	<0.5
MW-36	88.17	2114.36	10/31/01	11/7/2001								<2						<0.5	<0.5
MW-36	96.45	2106.08	05/20/02	5/21/2002															
MW-36	96.19	2106.31	05/20/02	5/24/2002								<0.5				<1		<1	<1
MW-36	75.88	2129.30	07/10/03	7/24/2003	<2.5	<0.17	<0.17			<2.6	<0.28	<1.7	<0.56	<0.24	<0.14	<0.35	<0.45	<0.46	<0.42
MW-36	87.85	2117.33	06/17/04	7/2/2004	<2.5	<0.17	<0.17			<2.6	<0.28	<1.7	<0.56	<0.24	<0.14	<0.35	<0.45	<0.46	<0.42
MW-36	55.81	2149.37	06/01/05	7/1/2005	<1.9	<0.21	<0.24			<2.4	<0.29	<2.6	<0.95	<0.30	<0.29	<0.35	<0.37	<0.32	<0.54
MW-36	75.46	2129.722	05/31/06	6/20/2006	<1.9	<0.21	<0.24			<2.4	<0.29	4.1 BJkq	<0.95	<0.30	<0.29	<0.35	<0.37	<0.32	<0.54
MW-36	84.14	2121.042	5/31/2007	6/26/2007	<5					<5	<0.2	<0.5			<0.2	<0.2		<0.2	<0.2
MW-36	67.94	2137.24	5/14/2008	6/4/2008	<5					<5	<1	<1			<1	<1		<1	<1
MW-36	73.42	2131.76	5/8/2009	6/8/2009	<6.9	<0.26	<0.23			<4.4	<0.30	<2.6	<2.5	<0.79	<0.30	<0.33	<0.35	<0.45	<0.54
MW-36	63.18	2142.002	5/13/2010	6/14/2010	<1.2			0.03 BJaq		<0.95	<0.29	<0.15			<0.22	<0.22		<0.12	<0.31
MW-36	57.47	2147.71	6/3/2011	6/21/2011	<1.2					<0.95	<0.43	<0.15			<0.22	<0.22		<0.12	<0.31
MW-36	79.42	2125.76	5/24/2012	6/8/2012	<1.2					<0.95	<0.43	<0.15			<0.22	<0.22		<0.12	<0.31
MW-36	86.98	2118.20	5/16/2013	6/6/2013	<1.2					<0.95	<0.43	<0.15			<0.22	<0.22		<0.12	<0.31
MW-36	88.99	2116.19	5/7/2014	5/19/2014	<2.5	<0.5	<0.5		<0.5	<2.5	<0.5	<2.0	<0.5	<0.5	<0.5	<0.5	<0.5	<0.5	<0.5
MW-36	95	2110	5/14/2015	6/3/2015	<2.50	<0.500	<0.500		<0.500	<2.50	<0.500	<2.00	<0.500	<0.500	<0.500	<0.500	<0.500	<0.500	<0.500
MW-37	NA	NA	NA	3/23/1993														<1	
MW-37	38.26	1999.99	05/20/02	5/21/2002		<0.23	<0.19			<0.15	<0.30	2 BJakq	<0.090	<0.28	<0.12	<0.16	<0.27	<0.33	<0.34
MW-37	33.49	2007.48	07/10/03	7/23/2003	<2.5	<0.17	<0.17			<2.6	<0.28	<1.7	<0.56	<0.24	<0.14	<0.35	<0.45	<0.46	<0.42
MW-37	38.08	2002.89	06/18/04	6/29/2004	<2.5	<0.17	<0.17			<2.6	<0.28	<1.7	<0.56	<0.24	<0.14	<0.35	<0.45	<0.46	<0.42
MW-37	15.58	2025.39	06/02/05	6/27/2005	<1.9	<0.21	<0.24			<2.4	<0.29	<2.6	<0.95	<0.30	<0.29	1.5	<0.37	<0.32	<0.54
MW-37	25.02	2015.954	05/31/06	6/7/2006	<1.9	<0.21	<0.24			<2.4	<0.29	64 Bak	<0.95	<0.30	<0.29	<0.35	<0.37	<0.32	<0.54
MW-37	35.84	2005.134	5/29/2007	6/14/2007	<5					<5	<0.2	<0.5			<0.2	<0.2		<0.2	<0.2
MW-37	38.72	2002.25	11/8/2007	11/8/2007	<5			1.2 Jq		<5	<0.2	<0.5			<0.2	<0.2		<0.2	<0.2
MW-37	24.42	2016.55	5/12/2008	5/29/2008	<5			1.2 Jq		<5	<1	<1			<1	<1		<1	<1
MW-37	27.38	2013.59	5/11/2009	6/11/2009	<6.9	<0.26	<0.23	0.720 Jq		<4.4	<0.30	<2.6	<2.5	<0.79	<0.30	<0.33	<0.35	<0.45	<0.54
MW-38	NA	NA	NA	3/1/1993														<3	
MW-38	47.09	1980.49	05/20/02	5/21/2002		<0.23	<0.19			<0.15	<0.30	3 BJakq	<0.090	<0.28	<0.12	<0.16	<0.27	<0.33	<0.34
MW-39	47.03	2094.51	10/29/92	10/13/1992														<60	

Consolidation Data Summary Table - Groundwater
Beaumont Site 1

	Water Level Data				Volatile Organics													
Sample Location	Depth to Water (feet below ground surface)	Groundwater Elevation (feet above mean sea level)	Elevation Date	Sample Date	1,2,3-Trichlorobenzene -ug/L	1,2,4-Trichlorobenzene -ug/L	Trichloroethene -ug/L	1,2,3-Trichloropropane -ug/L	Trichlorofluoromethane -ug/L	1,1,2-Trichloro-1,2,2-Trifluoroethane -ug/L	1,2,4-Trimethylbenzene -ug/L	1,3,5-Trimethylbenzene -ug/L	1,1,2,2-Tetrachloroethane -ug/L	Tetrachloroethene (PCE) -ug/L	Vinyl Acetate -ug/L	Vinyl Chloride -ug/L	m,p-Xylenes -ug/L	o-Xylene -ug/L
MW-36	74.26	2128.27	10/21/96	10/23/1996			<0.5		<0.5				<0.5	<0.5		<0.5		
MW-36	76.68	2125.85	04/14/97	4/24/1997			0.9		<0.5				<0.5	<0.5		<0.5		
MW-36	79.63	2122.90	10/20/97	10/23/1997			6.3		<0.5				<0.5	<0.5		<0.5		
MW-36	27.52	2175.01	04/21/98	4/23/1998			<0.5		<0.5				<0.5	<0.5		<0.5		
MW-36	62.00	2140.53	10/13/98	10/15/1998			<0.5		<0.5				<0.5	<0.5		<0.5		
MW-36	70.08	2132.45	04/05/99	4/15/1999			9.1		<2				<0.5	1.2		<0.5		
MW-36	76.77	2125.76	10/26/99	11/1/1999			1.6		ND				ND	ND		ND		
MW-36	73.19	2129.34	05/04/00	5/8/2000			<0.5		<2	<5			<0.5	<0.5		<0.5		
MW-36	81.47	2121.06	12/04/00	12/5/2000			<0.5		<1	<2			<0.5	<0.5		<0.5		
MW-36	88.17	2114.36	10/31/01	11/7/2001			2.1		<1	3			<0.5	<0.5		<0.5		
MW-36	96.45	2106.08	05/20/02	5/21/2002														
MW-36	96.19	2106.31	05/20/02	5/24/2002			13				<1			<1		<1		<0.5
MW-36	75.88	2129.30	07/10/03	7/24/2003	<0.40	<0.28	<0.48	<2.0	<0.27		<0.22	<0.11	<0.19	<0.20	<3.6	<0.35	<0.17	<0.16
MW-36	87.85	2117.33	06/17/04	7/2/2004	<0.40	<0.28	13	<0.81	<0.27	<0.70	<0.22	<0.11	<0.19	<0.20	<3.6	<0.35	<0.17	<0.16
MW-36	55.81	2149.37	06/01/05	7/1/2005	<0.39	<0.35	<0.30	<2.3	<0.36	<0.54	<0.26	<0.19	<0.37	<0.29	<3.2	<0.33	<0.38	<0.21
MW-36	75.46	2129.722	05/31/06	6/20/2006	<0.39	<0.35	<0.30	<2.3	<0.36	<0.54	<0.26	<0.19	<0.37	<0.29	<3.2	<0.33	<0.38	<0.21
MW-36	84.14	2121.042	5/31/2007	6/26/2007			<0.2						<0.2	<0.2		<0.2	<0.5	<0.2
MW-36	67.94	2137.24	5/14/2008	6/4/2008			<1						<1	<1		<1	<2	<1
MW-36	73.42	2131.76	5/8/2009	6/8/2009	<0.31	<0.49	<0.30	<1.3	<0.31	<0.64	<0.24	<0.23	<0.44	<0.51	<7.1	<0.33	<0.45	<0.24
MW-36	63.18	2142.002	5/13/2010	6/14/2010			<0.17	<0.29	<0.16				<0.29	<0.17	<0.48	<0.13	<0.36	<0.41
MW-36	57.47	2147.71	6/3/2011	6/21/2011			<0.25	<0.29	<0.16				<0.29	<0.23	<0.48	<0.13	<0.36	<0.41
MW-36	79.42	2125.76	5/24/2012	6/8/2012			<0.25	<0.29	<0.16				<0.29	<0.23	<0.48	<0.13	<0.36	<0.41
MW-36	86.98	2118.20	5/16/2013	6/6/2013			<0.25	<0.29	<0.16				<0.29	<0.23	<0.48	<0.13	<0.36	<0.41
MW-36	88.99	2116.19	5/7/2014	5/19/2014	<0.5	<0.5	<0.5	<0.5	<0.5	<0.5	<0.5	<0.5	<0.5	<0.5	<0.5	<0.5	<1.0	<0.5
MW-36	95	2110	5/14/2015	6/3/2015	<0.500	<0.500	<0.500	<0.500	<0.500	<0.500	<0.500	<0.500	<0.500	<0.500	<0.500	<0.500	<1.00	<0.500
MW-37	NA	NA	NA	3/23/1993			<2							<3				
MW-37	38.26	1999.99	05/20/02	5/21/2002	<0.30	<0.37	3 Jq	<0.46	<0.22		<0.20	<0.15	<0.22	<0.21		<0.44	<0.31	<0.088
MW-37	33.49	2007.48	07/10/03	7/23/2003	<0.40	<0.28	<0.48	<2.0	<0.27		<0.22	<0.11	<0.19	<0.20	<3.6	<0.35	<0.17	<0.16
MW-37	38.08	2002.89	06/18/04	6/29/2004	<0.40	<0.28	<0.48	<0.81	<0.27	<0.70	<0.22	<0.11	<0.19	<0.20	<3.6	<0.35	<0.17	<0.16
MW-37	15.58	2025.39	06/02/05	6/27/2005	<0.39	<0.35	<0.30	<2.3	<0.36	<0.54	<0.26	<0.19	<0.37	<0.29	<3.2	<0.33	<0.38	<0.21
MW-37	25.02	2015.954	05/31/06	6/7/2006	<0.39	<0.35	1.9	<2.3	<0.36	<0.54	<0.26	<0.19	<0.37	<0.29	<3.2	<0.33	<0.38	<0.21
MW-37	35.84	2005.134	5/29/2007	6/14/2007			3.3						<0.2	<0.2		<0.2	<0.5	<0.2
MW-37	38.72	2002.25	11/8/2007	11/8/2007			4.4						<0.2	<0.2		<0.2	<0.5	<0.2
MW-37	24.42	2016.55	5/12/2008	5/29/2008			<1						<1	<1		<1	<2	<1
MW-37	27.38	2013.59	5/11/2009	6/11/2009	<0.31	<0.49	1.4	<1.3	<0.31	<0.64	<0.24	<0.23	<0.44	<0.51	<7.1	<0.33	<0.45	<0.24
MW-38	NA	NA	NA	3/1/1993			<2							<1				
MW-38	47.09	1980.49	05/20/02	5/21/2002	<0.30	<0.37	<0.18	<0.46	<0.22		<0.20	<0.15	<0.22	<0.21		<0.44	<0.31	<0.088
MW-39	47.03	2094.51	10/29/92	10/13/1992			18							<20				

Consolidation Data Summary Table - Groundwater
Beaumont Site 1

	Water Level Data				Volatile Organics														
Sample Location	Depth to Water (feet below ground surface)	Groundwater Elevation (feet above mean sea level)	Elevation Date	Sample Date	1,4-Dioxane -ug/L	N-Nitrosodimethylamine -ng/L	Acetone -ug/L	Bromodichloromethane -ug/L	2-Butanone -ug/L	Bromobenzene -ug/L	Bromochloromethane -ug/L	Bromomethane -ug/L	Bromoform -ug/L	n-Butylbenzene -ug/L	sec-Butylbenzene -ug/L	tert-Butylbenzene -ug/L	Benzene -ug/L	Carbon Disulfide -ug/L	Chlorobenzene -ug/L
MW-39	NA	NA	NA	3/12/1993															
MW-39	5.02	2136.52	06/16/95	6/23/1995				<1				<5	<2						<2
MW-39	13.38	2128.16	12/04/95	12/15/1995				<1				<5	<2						<2
MW-39	13.66	2127.88	04/21/98	4/27/1998				<0.5				<0.5	<0.5						<0.5
MW-39	13.24	2128.30	10/13/98	10/16/1998				<0.5				<0.5	<0.5						<0.5
MW-39	19.00	2122.54	04/08/99	4/12/1999				<0.5				<2	<2						<0.5
MW-39	23.66	2117.88	10/25/99	10/29/1999				<0.5				<2	<2						<0.5
MW-39	31.30	2110.24	12/04/00	12/7/2000				<5				<5	<5						<2.5
MW-39	36.66	2104.88	10/29/01	11/8/2001				<2				<2	<2						<1
MW-39	39.98	2101.56	05/20/02	5/24/2002															
MW-39	39.98	2101.56	05/20/02	5/29/2002	10														
MW-40	NA	NA	NA	3/12/1993															
MW-40	27.38	2096.31	04/21/98	4/27/1998				<0.5				<0.5	<0.5						<0.5
MW-40	28.82	2094.87	10/13/98	10/16/1998				<0.5				<0.5	<0.5						<0.5
MW-40	29.01	2094.68	04/08/99	4/15/1999				<0.5				<2	<2						<0.5
MW-40	30.48	2093.21	10/25/99	10/26/1999				<0.5				<2	<2						<0.5
MW-40	31.08	2092.61	05/04/00	5/8/2000				<0.5				<2	<2						<0.5
MW-40	34.03	2089.66	12/04/00	12/5/2000				<1				<1	<1						<0.5
MW-40	36.57	2087.12	10/31/01	11/5/2001				<1				<1	<1						<0.5
MW-40	38.17	2085.52	05/20/02	5/22/2002															
MW-40	38.17	2085.52	05/20/02	5/24/2002	31 Je														
MW-40	39.96	2086.43	07/10/03	7/25/2003	24		<3.6	<0.33	<1.7	<0.26	<0.37	<0.90	<0.87	<0.34	<0.11	<0.23	<0.29	<0.28	<0.19
MW-40	43.82	2082.57	06/18/04	6/30/2004	22		<3.6	<0.33	<1.7	<0.26	<0.37	<0.90	<0.87	<0.34	<0.11	<0.23	<0.29	<0.28	<0.19
MW-40	35.02	2091.37	06/01/05	7/1/2005	18		<6.1	<0.27	<4.2	<0.47	<0.68	<2.9	<0.62	<0.29	<0.21	<0.17	<0.26	<1.0	<0.36
MW-40	36.44	2089.953	05/30/06	7/6/2006	20		<6.1	<0.27	<4.2	<0.47	<0.68	<2.9	<0.62	<0.29	<0.21	<0.17	<0.26	<1.0	<0.36
MW-40	38.34	2088.053	5/30/2007	6/20/2007	17		<5	<0.2	<5			<0.2	<0.3				<0.2	<0.2	<0.2
MW-40	38.35	2088.04	5/12/2008	6/6/2008	11		13	<1	<5			<1	<1				<1	<1	<1
MW-40	40.33	2086.06	5/11/2009	6/17/2009	20		<5.0	<0.11	<1.2			<0.48	<0.13				<0.14	<0.36	<0.23
MW-40	41.33	2085.063	5/14/2010	6/16/2010	22		<5.0	<0.11	<1.2			<0.48	<0.13				<0.14	<0.36	<0.23
MW-40	40.35	2086.04	6/2/2011	6/17/2011	15		<5.0	<0.11	<1.2			<0.48	<0.50				<0.14	<0.36	<0.23
MW-40	40.78	2085.61	5/21/2012	6/6/2012	14		<5.0	<0.11	<1.2			<0.48	<0.50				<0.14	<0.36	<0.23
MW-40	42.37	2084.02	5/14/2013	5/30/2013	12		<5.0	<0.11	<1.2			<0.48	<0.50				<0.14	<0.36	<0.23
MW-40	44.35	2082.04	5/9/2014	5/22/2014	9.34		<10	<0.5	<5.0	<0.5	<0.5	<1.5	<2.5	<0.5	<0.5	<0.5	<0.5	<0.5	<0.5
MW-40	46	2080	5/12/2015	5/29/2015	12.6		<10.0	<0.500	<5.00	<0.500	<0.500	<1.50	<2.50	<0.500	<0.500	<0.500	<0.500	<0.500	<0.500
MW-41	39.93	2091.35	10/29/92	10/7/1992															
MW-41	NA	NA	NA	3/1/1993															
MW-41	16.78	2114.50	12/16/94	12/16/1994				<1				<5	<2						<2
MW-41	6.10	2125.18	06/16/95	6/22/1995				<1				<5	<2						<2

Consolidation Data Summary Table - Groundwater
Beaumont Site 1

	Water Level Data				Volatile Organics															
Sample Location	Depth to Water (feet below ground surface)	Groundwater Elevation (feet above mean sea level)	Elevation Date	Sample Date	2-Chlorotoluene -ug/L	4-Chlorotoluene -ug/L	Chloroethane -ug/L	2-Chloroethyl Vinyl Ether -ug/L	Chloromethane -ug/L	Carbon Tetrachloride -ug/L	Chloroform -ug/L	Dibromochloromethane -ug/L	1,2-Dibromo-3-Chloropropane -ug/L	Dibromomethane -ug/L	1,1-Dichloroethane -ug/L	1,2-Dichloroethane -ug/L	1,2-Dichlorobenzene -ug/L	1,3-Dichlorobenzene -ug/L	1,4-Dichlorobenzene -ug/L
MW-39	NA	NA	NA	3/12/1993												<1			
MW-39	5.02	2136.52	06/16/95	6/23/1995			<2		<2	1.7	3.7	<1			2.3	1.1	<3	<2	<2
MW-39	13.38	2128.16	12/04/95	12/15/1995			<2		<2	<1	<1	<1			<1.9	<0.5	<3	<2	<2
MW-39	13.66	2127.88	04/21/98	4/27/1998			<0.5		<0.5	4.6	6.3	<0.5			6.4	<0.5	<0.5	<0.5	<0.5
MW-39	13.24	2128.30	10/13/98	10/16/1998			<0.5		<0.5	<0.5	6.8	<0.5			5	<0.5	<0.5	<0.5	<0.5
MW-39	19.00	2122.54	04/08/99	4/12/1999			<2		<2	<0.5	<0.5	<0.5			1.1	<0.5	<1	<1	<1
MW-39	23.66	2117.88	10/25/99	10/29/1999			<2		<2	<0.5	3.6	<0.5			1.8	0.6	<1	<1	<1
MW-39	31.30	2110.24	12/04/00	12/7/2000			<5		<5	<2.5	3.6	<5			<2.5	<2.5	<2.5	<2.5	<2.5
MW-39	36.66	2104.88	10/29/01	11/8/2001			<2		<2	<1	3	<2			<1.6	<1	<1	<1	<1
MW-39	39.98	2101.56	05/20/02	5/24/2002						<0.5	3.6				2	0.51			
MW-39	39.98	2101.56	05/20/02	5/29/2002															
MW-40	NA	NA	NA	3/12/1993												<1			
MW-40	27.38	2096.31	04/21/98	4/27/1998			<0.5		<0.5	<0.5	<0.5	<0.5			4.4	<0.5	<0.5	<0.5	<0.5
MW-40	28.82	2094.87	10/13/98	10/16/1998			<0.5		<0.5	<0.5	<0.5	<0.5			<0.5	<0.5	<0.5	<0.5	<0.5
MW-40	29.01	2094.68	04/08/99	4/15/1999			<2		<2	<0.5	<0.5	<0.5			<0.5	<0.5	<1	<1	<1
MW-40	30.48	2093.21	10/25/99	10/26/1999			<2		<2	<0.5	<0.5	<0.5			0.7	<0.5	<1	<1	<1
MW-40	31.08	2092.61	05/04/00	5/8/2000			<2		<2	<0.5	<0.5	<0.5			0.8	<0.5	<1	<1	<1
MW-40	34.03	2089.66	12/04/00	12/5/2000			<1		<1	<0.5	<1	<1			1.1	<0.5	<0.5	<0.5	<0.5
MW-40	36.57	2087.12	10/31/01	11/5/2001			<1		<1	<0.5	<1	<1			0.9	0.6	<0.5	<0.5	<0.5
MW-40	38.17	2085.52	05/20/02	5/22/2002						<0.5	<1				1.2	<0.5			
MW-40	38.17	2085.52	05/20/02	5/24/2002															
MW-40	39.96	2086.43	07/10/03	7/25/2003	<0.67	<0.16	<0.46		<0.43	<0.40	<0.45	<0.29	<2.6	<0.46	<0.40	<0.35	<0.29	<0.27	<0.28
MW-40	43.82	2082.57	06/18/04	6/30/2004	<0.67	<0.16	<0.46		<0.43	<0.40	<0.45	<0.29	<2.6	<0.46	1.1	<0.35	<0.29	<0.27	<0.28
MW-40	35.02	2091.37	06/01/05	7/1/2005	<0.24	<0.30	<0.52		<1.8	<0.42	<0.22	<0.45	<2.5	<0.42	<0.53	<0.22	<0.24	<0.38	<0.30
MW-40	36.44	2089.953	05/30/06	7/6/2006	<0.24	<0.30	<0.52		<1.8	<0.42	0.69 BJkq	<0.45	<2.5	<0.42	0.88 Jq	<0.22	<0.24	<0.38	<0.30
MW-40	38.34	2088.053	5/30/2007	6/20/2007			<0.2		<0.2	<0.2	0.63 Jq	<0.2			0.89 Jq	0.22 Jq			
MW-40	38.35	2088.04	5/12/2008	6/6/2008			<1		<1	<1	<1	<1			1.1 Jq	<1			
MW-40	40.33	2086.06	5/11/2009	6/17/2009			<0.35		<0.36	<0.15	0.85	<0.37			1.2	<0.21	<0.20	<0.15	<0.072
MW-40	41.33	2085.063	5/14/2010	6/16/2010			<0.35		<0.36	<0.15	0.88	<0.37			1.1	0.23 Jq	<0.20	<0.15	<0.072
MW-40	40.35	2086.04	6/2/2011	6/17/2011			<0.35		<0.36	<0.15	0.54	<0.37			0.84	<0.21	<0.20	<0.15	<0.072
MW-40	40.78	2085.61	5/21/2012	6/6/2012			<0.35		<0.36	<0.15	<0.46	<0.37			0.79	<0.21	<0.20	<0.15	<0.072
MW-40	42.37	2084.02	5/14/2013	5/30/2013			<0.35		<0.36	<0.15	<0.46	<0.37			0.71	<0.21	<0.20	<0.15	<0.072
MW-40	44.35	2082.04	5/9/2014	5/22/2014	<0.5	<0.5	<1.5	<2.5	<1.5	<0.5	<0.5	<0.5	<2.5	<0.5	0.790 Jq	<0.5	<0.5	<0.5	<0.5
MW-40	46	2080	5/12/2015	5/29/2015	<0.500	<0.500	<1.50	<2.50	<1.50	<0.500	<0.500	<0.500	<2.50	<0.500	1.07	<0.500	<0.500	<0.500	<0.500
MW-41	39.93	2091.35	10/29/92	10/7/1992												<32			
MW-41	NA	NA	NA	3/1/1993												<10			
MW-41	16.78	2114.50	12/16/94	12/16/1994			<2		<2	1.5	3.4	<1			2.5	0.69 E	<3	<2	<2
MW-41	6.10	2125.18	06/16/95	6/22/1995			<2		<2	2.9	2.8	<1			2.6	1.3 E	<3	<2	<2

Consolidation Data Summary Table - Groundwater
Beaumont Site 1

	Water Level Data			Volatile Organics															
Sample Location	Depth to Water (feet below ground surface)	Groundwater Elevation (feet above mean sea level)	Elevation Date	Sample Date	1,1-Dichloroethene -ug/L	cis-1,2-Dichloroethene -ug/L	trans-1,2-Dichloroethene -ug/L	1,1-Dichloropropene -ug/L	cis-1,3-Dichloropropene -ug/L	trans-1,3-Dichloropropene -ug/L	1,2-Dichloropropane -ug/L	1,3-Dichloropropane -ug/L	2,2-Dichloropropane -ug/L	1,2-Dibromoethane -ug/L	Dichlorodifluoromethane -ug/L	Ethylbenzene -ug/L	Ethene -ug/L	Ethane -ug/L	Hexachlorobutadiene -ug/L
MW-39	NA	NA	NA	3/12/1993	106.8														
MW-39	5.02	2136.52	06/16/95	6/23/1995	65	<1	<1		<0.5	<0.5	<1				<5				
MW-39	13.38	2128.16	12/04/95	12/15/1995	79	<1	<1		<0.5	<0.5	<1				<5				
MW-39	13.66	2127.88	04/21/98	4/27/1998	143		<0.5		<0.5	<0.5	<0.5				<0.5				
MW-39	13.24	2128.30	10/13/98	10/16/1998	146		<0.5		<0.5	<0.5	<0.5				<0.5				
MW-39	19.00	2122.54	04/08/99	4/12/1999	93	<0.5	<0.5		<0.5	<0.5	<0.5				<2				
MW-39	23.66	2117.88	10/25/99	10/29/1999	98	<0.5	<0.5		<0.5	<0.5	<0.5				<2				
MW-39	31.30	2110.24	12/04/00	12/7/2000	120	<2.5	<2.5		<2.5	<2.5	<2.5				<5				
MW-39	36.66	2104.88	10/29/01	11/8/2001	70	<1	<1		<1	<1	<1				<2				
MW-39	39.98	2101.56	05/20/02	5/24/2002	86	<1	<1												
MW-39	39.98	2101.56	05/20/02	5/29/2002															
MW-40	NA	NA	NA	3/12/1993	42.8														
MW-40	27.38	2096.31	04/21/98	4/27/1998	17.6		<0.5		<0.5	<0.5	<0.5				<0.5				
MW-40	28.82	2094.87	10/13/98	10/16/1998	18.4		<0.5		<0.5	<0.5	<0.5				<0.5				
MW-40	29.01	2094.68	04/08/99	4/15/1999	<20	<0.5	<0.5		<0.5	<0.5	<0.5				<2				
MW-40	30.48	2093.21	10/25/99	10/26/1999	11	<0.5	<0.5		<0.5	<0.5	<0.5				<2				
MW-40	31.08	2092.61	05/04/00	5/8/2000	15	<0.5	<0.5		<0.5	<0.5	<0.5				<2				
MW-40	34.03	2089.66	12/04/00	12/5/2000	23	<0.5	<0.5		<0.5	<0.5	<0.5				<1				
MW-40	36.57	2087.12	10/31/01	11/5/2001	16	<0.5	<0.5		<0.5	<0.5	<0.5				<1				
MW-40	38.17	2085.52	05/20/02	5/22/2002	14	<1	<1												
MW-40	38.17	2085.52	05/20/02	5/24/2002															
MW-40	39.96	2086.43	07/10/03	7/25/2003	20	<0.56	<0.60	<0.55	<0.44	<0.30	<0.40	<0.35	<0.39	<0.51	<0.47	<0.19			
MW-40	43.82	2082.57	06/18/04	6/30/2004	17	<0.56	<0.60	<0.55	<0.44	<0.30	<0.40	<0.35	<0.39	<0.51	<0.47	<0.19			
MW-40	35.02	2091.37	06/01/05	7/1/2005	12	<0.35	<0.29	<0.21	<0.45	<0.31	<0.28	<0.30	<0.40	<0.81	<0.27	<0.17			
MW-40	36.44	2089.953	05/30/06	7/6/2006	7.1	<0.35	<0.29	<0.21	<0.45	<0.31	<0.28	<0.30	<0.40	<0.81	<0.27	<0.17			
MW-40	38.34	2088.053	5/30/2007	6/20/2007	16	0.45 Jq	<0.2		<0.2	<0.2	<0.2					<0.2				
MW-40	38.35	2088.04	5/12/2008	6/6/2008	21	<1	<1		<1	<1	<1					<1				
MW-40	40.33	2086.06	5/11/2009	6/17/2009	24	0.94	<0.10		<0.30	<0.24	<0.19					<0.26				
MW-40	41.33	2085.063	5/14/2010	6/16/2010	21	0.76	<0.10		<0.30	<0.24	<0.19					<0.26	<0.02	<0.01	
MW-40	40.35	2086.04	6/2/2011	6/17/2011	14	0.81	<0.10		<0.30	<0.24	<0.19					<0.26			
MW-40	40.78	2085.61	5/21/2012	6/6/2012	11	1.4	<0.10		<0.30	<0.24	<0.19					<0.26			
MW-40	42.37	2084.02	5/14/2013	5/30/2013	9.8	1.3	<0.10		<0.30	<0.24	<0.19					<0.26			
MW-40	44.35	2082.04	5/9/2014	5/22/2014	9.79	2.17	<0.5	<0.5	<0.5	<0.5	<0.5	<0.5	<0.5	<0.5	<1.5	<0.5			<1.5
MW-40	46	2080	5/12/2015	5/29/2015	10.5	3.37	<0.500	<0.500	<0.500	<0.500	<0.500	<0.500	<0.500	<0.500	<1.50	<0.500			<1.50
MW-41	39.93	2091.35	10/29/92	10/7/1992	480														
MW-41	NA	NA	NA	3/1/1993	326														
MW-41	16.78	2114.50	12/16/94	12/16/1994	250 E	<1	<1		<0.5	<0.5	<1				<5				
MW-41	6.10	2125.18	06/16/95	6/22/1995	120	<1	<1		<0.5	<0.5	<1				<5				

Consolidation Data Summary Table - Groundwater
Beaumont Site 1

	Water Level Data				Volatile Organics														
Sample Location	Depth to Water (feet below ground surface)	Groundwater Elevation (feet above mean sea level)	Elevation Date	Sample Date	2-Hexanone -ug/L	p-Isopropyltoluene -ug/L	Isopropylbenzene -ug/L	Methane -ug/L	Iodomethane (Methyl Iodide) -ug/L	4-Methyl-2-Pentanone -ug/L	Methyl tert-butyl ether (MTBE) -ug/L	Methylene Chloride -ug/L	Naphthalene -ug/L	n-Propylbenzene -ug/L	Styrene -ug/L	Toluene -ug/L	1,1,1,2-Tetrachloroethane -ug/L	1,1,1-Trichloroethane -ug/L	1,1,2-Trichloroethane -ug/L
MW-39	NA	NA	NA	3/12/1993														5.26	
MW-39	5.02	2136.52	06/16/95	6/23/1995								<2.4						7.7	<0.5
MW-39	13.38	2128.16	12/04/95	12/15/1995								<2						5.9	<0.5
MW-39	13.66	2127.88	04/21/98	4/27/1998								<0.5						4.6	<0.5
MW-39	13.24	2128.30	10/13/98	10/16/1998								<0.5						4.8	<0.5
MW-39	19.00	2122.54	04/08/99	4/12/1999								<2						4	<0.5
MW-39	23.66	2117.88	10/25/99	10/29/1999								<2						2	<0.5
MW-39	31.30	2110.24	12/04/00	12/7/2000								<10						<2.5	<2.5
MW-39	36.66	2104.88	10/29/01	11/8/2001								<4						<1	<1
MW-39	39.98	2101.56	05/20/02	5/24/2002								<0.5				<1		1.1	<1
MW-39	39.98	2101.56	05/20/02	5/29/2002															
MW-40	NA	NA	NA	3/12/1993														<3	
MW-40	27.38	2096.31	04/21/98	4/27/1998								<0.5						<0.5	<0.5
MW-40	28.82	2094.87	10/13/98	10/16/1998								<0.5						<0.5	<0.5
MW-40	29.01	2094.68	04/08/99	4/15/1999								<2						<1	<0.5
MW-40	30.48	2093.21	10/25/99	10/26/1999								<2						<1	<0.5
MW-40	31.08	2092.61	05/04/00	5/8/2000								<2						<1	<0.5
MW-40	34.03	2089.66	12/04/00	12/5/2000								<2						0.6	<0.5
MW-40	36.57	2087.12	10/31/01	11/5/2001								<2						<0.5	<0.5
MW-40	38.17	2085.52	05/20/02	5/22/2002								<0.5				<1		<1	<1
MW-40	38.17	2085.52	05/20/02	5/24/2002															
MW-40	39.96	2086.43	07/10/03	7/25/2003	<2.5	<0.17	<0.17			<2.6	<0.28	<1.7	<0.56	<0.24	<0.14	<0.35	<0.45	<0.46	<0.42
MW-40	43.82	2082.57	06/18/04	6/30/2004	<2.5	<0.17	<0.17			<2.6	<0.28	<1.7	<0.56	<0.24	<0.14	<0.35	<0.45	<0.46	<0.42
MW-40	35.02	2091.37	06/01/05	7/1/2005	<1.9	<0.21	<0.24			<2.4	<0.29	<2.6	<0.95	<0.30	<0.29	<0.35	<0.37	<0.32	<0.54
MW-40	36.44	2089.953	05/30/06	7/6/2006	<1.9	<0.21	<0.24			<2.4	<0.29	<2.6	<0.95	<0.30	<0.29	<0.35	<0.37	<0.32	<0.54
MW-40	38.34	2088.053	5/30/2007	6/20/2007	<5					<5	<0.2	<0.5			<0.2	<0.2		<0.2	<0.2
MW-40	38.35	2088.04	5/12/2008	6/6/2008	<5					<5	<1	1.4 BJakq			<1	<1		<1	<1
MW-40	40.33	2086.06	5/11/2009	6/17/2009	<1.2					<0.95	<0.29	<0.15			<0.22	<0.22		<0.12	<0.31
MW-40	41.33	2085.063	5/14/2010	6/16/2010	<1.2			0.06 Jq		<0.95	<0.29	<0.15			<0.22	<0.22		<0.12	<0.31
MW-40	40.35	2086.04	6/2/2011	6/17/2011	<1.2					<0.95	<0.43	0.19 BJkq			<0.22	<0.22		<0.12	<0.31
MW-40	40.78	2085.61	5/21/2012	6/6/2012	<1.2					<0.95	<0.43	<0.15			<0.22	<0.22		<0.12	<0.31
MW-40	42.37	2084.02	5/14/2013	5/30/2013	<1.2					<0.95	<0.43	<0.15			<0.22	<0.22		<0.12	<0.31
MW-40	44.35	2082.04	5/9/2014	5/22/2014	<2.5	<0.5	<0.5		<0.5	<2.5	<0.5	<2.0	<0.5	<0.5	<0.5	<0.5	<0.5	<0.5	<0.5
MW-40	46	2080	5/12/2015	5/29/2015	<2.50	<0.500	<0.500		<0.500	<2.50	<0.500	<2.00	<0.500	<0.500	<0.500	<0.500	<0.500	<0.500	<0.500
MW-41	39.93	2091.35	10/29/92	10/7/1992														30	
MW-41	NA	NA	NA	3/1/1993														<30	
MW-41	16.78	2114.50	12/16/94	12/16/1994								<2						8.2	<0.5
MW-41	6.10	2125.18	06/16/95	6/22/1995								<2						8.1	<0.5

Consolidation Data Summary Table - Groundwater
Beaumont Site 1

	Water Level Data				Volatile Organics													
Sample Location	Depth to Water (feet below ground surface)	Groundwater Elevation (feet above mean sea level)	Elevation Date	Sample Date	1,2,3-Trichlorobenzene -ug/L	1,2,4-Trichlorobenzene -ug/L	Trichloroethene -ug/L	1,2,3-Trichloropropane -ug/L	Trichlorofluoromethane -ug/L	1,1,2-Trichloro-1,2,2-Trifluoroethane -ug/L	1,2,4-Trimethylbenzene -ug/L	1,3,5-Trimethylbenzene -ug/L	1,1,2,2-Tetrachloroethane -ug/L	Tetrachloroethene (PCE) -ug/L	Vinyl Acetate -ug/L	Vinyl Chloride -ug/L	m,p-Xylenes -ug/L	o-Xylene -ug/L
MW-39	NA	NA	NA	3/12/1993			10.1							<1				
MW-39	5.02	2136.52	06/16/95	6/23/1995			57		<5				<1	<0.5		<0.5		
MW-39	13.38	2128.16	12/04/95	12/15/1995			86		<5				<1	0.7		<0.5		
MW-39	13.66	2127.88	04/21/98	4/27/1998			125		<0.5				<0.5	<0.5		<0.5		
MW-39	13.24	2128.30	10/13/98	10/16/1998			122		<0.5				<0.5	<0.5		<0.5		
MW-39	19.00	2122.54	04/08/99	4/12/1999			98		<2				<0.5	<0.5		<0.5		
MW-39	23.66	2117.88	10/25/99	10/29/1999			100		<2				<0.5	<0.5		<0.5		
MW-39	31.30	2110.24	12/04/00	12/7/2000			100		<5	<10			<2.5	<2.5		<2.5		
MW-39	36.66	2104.88	10/29/01	11/8/2001			80		<2	<4			<1	<1		<1		
MW-39	39.98	2101.56	05/20/02	5/24/2002			93				<1			<1		<1		<0.5
MW-39	39.98	2101.56	05/20/02	5/29/2002														
MW-40	NA	NA	NA	3/12/1993			8.89							<1				
MW-40	27.38	2096.31	04/21/98	4/27/1998			24.9		<0.5				<0.5	<0.5		<0.5		
MW-40	28.82	2094.87	10/13/98	10/16/1998			17.5		<0.5				<0.5	<0.5		<0.5		
MW-40	29.01	2094.68	04/08/99	4/15/1999			23		<2				<0.5	<0.5		<0.5		
MW-40	30.48	2093.21	10/25/99	10/26/1999			17		<2				<0.5	0.6		<0.5		
MW-40	31.08	2092.61	05/04/00	5/8/2000			19		<2	<5			<0.5	<0.5		<0.5		
MW-40	34.03	2089.66	12/04/00	12/5/2000			24		<1	<2			<0.5	<0.5		<0.5		
MW-40	36.57	2087.12	10/31/01	11/5/2001			26		<1	<2			<0.5	<0.5		<0.5		
MW-40	38.17	2085.52	05/20/02	5/22/2002			32				<1			<1		<1		<0.5
MW-40	38.17	2085.52	05/20/02	5/24/2002														
MW-40	39.96	2086.43	07/10/03	7/25/2003	<0.40	<0.28	25	<2.0	<0.27		<0.22	<0.11	<0.19	<0.20	<3.6	<0.35	<0.17	<0.16
MW-40	43.82	2082.57	06/18/04	6/30/2004	<0.40	<0.28	21	<0.81	<0.27	<0.70	<0.22	<0.11	<0.19	<0.20	<3.6	<0.35	<0.17	<0.16
MW-40	35.02	2091.37	06/01/05	7/1/2005	<0.39	<0.35	16	<2.3	<0.36	<0.54	<0.26	<0.19	<0.37	<0.29	<3.2	<0.33	<0.38	<0.21
MW-40	36.44	2089.953	05/30/06	7/6/2006	<0.39	<0.35	14	<2.3	<0.36	<0.54	<0.26	<0.19	<0.37	<0.29	<3.2	<0.33	<0.38	<0.21
MW-40	38.34	2088.053	5/30/2007	6/20/2007			29						<0.2	<0.2		<0.2	<0.5	0.26 BJkq
MW-40	38.35	2088.04	5/12/2008	6/6/2008			38						<1	<1		<1	<2	<1
MW-40	40.33	2086.06	5/11/2009	6/17/2009			43		<0.16				<0.29	<0.17	<0.48	<0.13	<0.36	<0.41
MW-40	41.33	2085.063	5/14/2010	6/16/2010			38	<0.29	<0.16				<0.29	<0.17	<0.48	<0.13	<0.36	<0.41
MW-40	40.35	2086.04	6/2/2011	6/17/2011			24	<0.29	<0.16				<0.29	<0.23	<0.48	<0.13	<0.36	<0.41
MW-40	40.78	2085.61	5/21/2012	6/6/2012			22	<0.29	<0.16				<0.29	<0.23	<0.48	<0.13	<0.36	<0.41
MW-40	42.37	2084.02	5/14/2013	5/30/2013			16	<0.29	<0.16				<0.29	<0.23	<0.48	<0.13	<0.36	<0.41
MW-40	44.35	2082.04	5/9/2014	5/22/2014	<0.5	<0.5	15.1	<0.5	<0.5	<0.5	<0.5	<0.5	<0.5	<0.5	<0.5	<0.5	<1.0	<0.5
MW-40	46	2080	5/12/2015	5/29/2015	<0.500	<0.500	13.0	<0.500	<0.500	<0.500	<0.500	<0.500	<0.500	<0.500	<0.500	<0.500	<1.00	<0.500
MW-41	39.93	2091.35	10/29/92	10/7/1992			180							<60				
MW-41	NA	NA	NA	3/1/1993			65.8							<10				
MW-41	16.78	2114.50	12/16/94	12/16/1994			300 E		<5				<1	<0.5		<0.5		
MW-41	6.10	2125.18	06/16/95	6/22/1995			120		<5				<1	<0.5		<0.5		

Consolidation Data Summary Table - Groundwater
Beaumont Site 1

	Water Level Data				Volatile Organics														
Sample Location	Depth to Water (feet below ground surface)	Groundwater Elevation (feet above mean sea level)	Elevation Date	Sample Date	1,4-Dioxane -ug/L	N-Nitrosodimethylamine -ng/L	Acetone -ug/L	Bromodichloromethane -ug/L	2-Butanone -ug/L	Bromobenzene -ug/L	Bromochloromethane -ug/L	Bromomethane -ug/L	Bromoform -ug/L	n-Butylbenzene -ug/L	sec-Butylbenzene -ug/L	tert-Butylbenzene -ug/L	Benzene -ug/L	Carbon Disulfide -ug/L	Chlorobenzene -ug/L
MW-41	12.70	2118.58	04/19/96	4/27/1996				<2				<2	<2						<2
MW-41	16.36	2114.92	10/21/96	10/22/1996				1				<0.5	<1						1
MW-41	18.15	2113.13	04/14/97	4/21/1997				<0.5				<0.5	<1						<0.5
MW-41	21.22	2110.06	10/20/97	10/28/1997				<0.5				<0.5	<1						<0.5
MW-41	15.62	2115.66	04/21/98	4/28/1998				<0.5				<0.5	<0.5						<0.5
MW-41	11.56	2119.72	10/13/98	10/17/1998				<0.5				<0.5	<0.5						<0.5
MW-41	14.03	2117.25	04/08/99	4/14/1999				<0.5				<2	<2						<0.5
MW-41	17.64	2113.64	10/25/99	10/27/1999				<0.5				<2	<2						<0.5
MW-41	20.93	2110.35	05/04/00	5/8/2000				<1				<4	<4						<1
MW-41	24.15	2107.13	12/04/00	12/6/2000				<5				<5	<5						<2.5
MW-41	28.60	2102.68	10/29/01	11/6/2001				<2				<2	<2						<1
MW-41	31.30	2099.98	05/20/02	5/22/2002															
MW-42	13.38	2076.48	10/29/92	10/14/1992															
MW-42	NA	NA	NA	3/23/1993															
MW-42	0.96	2088.90	12/04/95	12/15/1995				<1				<5	<2						<2
MW-42	0.40	2089.46	04/21/98	4/27/1998				<0.5				<0.5	<0.5						<0.5
MW-42	1.50	2088.36	10/13/98	10/16/1998				<0.5				<0.5	<0.5						<0.5
MW-42	0.00	2089.86	04/06/99	4/15/1999				<0.5				<2	<2						<0.5
MW-42	3.44	2086.42	10/25/99	10/27/1999				<0.5				<2	<2						<0.5
MW-42	3.11	2086.75	05/04/00	5/8/2000				<2.5				<10	<10						<2.5
MW-42	5.45	2084.41	12/04/00	12/6/2000				<5				<5	<5						<2.5
MW-42	7.74	2082.12	10/31/01	11/6/2001				<2				<2	<2						<1
MW-42	8.05	2081.81	05/20/02	5/22/2002															
MW-42	8.05	2081.81	05/20/02	5/28/2002	34														
MW-42	9.60	2082.95	07/11/03	7/30/2003	33		<3.6	<0.33	<1.7	<0.26	<0.37	<0.90	<0.87	<0.34	<0.11	<0.23	<0.29	<0.28	<0.19
MW-42	12.20	2080.35	06/17/04	7/1/2004	34		<3.6	<0.33	<1.7	<0.26	<0.37	<0.90	<0.87	<0.34	<0.11	<0.23	<0.29	<0.28	<0.19
MW-42	5.22	2087.33	06/01/05	6/28/2005	34		<6.1	<0.27	<4.2	<0.47	<0.68	<2.9	<0.62	<0.29	<0.21	<0.17	<0.26	<1.0	<0.36
MW-42	6.46	2086.09	05/30/06	6/9/2006	32		<6.1	<0.27	<4.2	<0.47	<0.68	<2.9	<0.62	<0.29	<0.21	<0.17	<0.26	<1.0	<0.36
MW-42	7.44	2085.11	5/30/2007	6/21/2007	22		<5	<0.2	<5			<0.2	<0.3				<0.2	<0.2	<0.2
MW-42	6.73	2085.82	5/13/2008	6/9/2008	19		<5	<1	<5			<1	<1				<1	<1	<1
MW-42	8.14	2084.41	5/7/2009	6/11/2009	32		<9.1	<0.33	<6.9	<0.33	<0.69	<4.3	<0.55	<0.28	<0.20	<0.28	<0.28	<1.9	<0.22
MW-43	NA	NA	NA	3/23/1993															
MW-43	5.41	2060.40	05/20/02	5/29/2002	16		<9.5	<0.26	<2.8	<0.15	<0.49	<0.46	<0.23	<0.29	<0.29	<0.25	<0.18	<0.48	<0.16
MW-43	6.25	2062.33	07/10/03	7/22/2003	15		<3.6	<0.33	<1.7	<0.26	<0.37	<0.90	<0.87	<0.34	<0.11	<0.23	<0.29	<0.28	<0.19
MW-43	7.38	2061.20	06/18/04	6/25/2004	13		<3.6	<0.33	<1.7	<0.26	<0.37	<0.90	<0.87	<0.34	<0.11	<0.23	<0.29	<0.28	<0.19
MW-43	3.68	2064.897	05/31/06	6/6/2006	11	<0.48	<6.1	<0.27	<4.2	<0.47	<0.68	<2.9	<0.62	<0.29	<0.21	<0.17	<0.26	<1.0	<0.36
MW-43	4.22	2064.36	5/13/2008	5/29/2008	5.4		<5	<1	<5			<1	<1				<1	<1	<1
MW-43	5.46	2063.117	5/17/2010	6/10/2010	8.0		<5.0	<0.11	<1.2			<0.48	<0.13				<0.14	<0.36	<0.23

Consolidation Data Summary Table - Groundwater
Beaumont Site 1

	Water Level Data				Volatile Organics															
Sample Location	Depth to Water (feet below ground surface)	Groundwater Elevation (feet above mean sea level)	Elevation Date	Sample Date	2-Chlorotoluene -ug/L	4-Chlorotoluene -ug/L	Chloroethane -ug/L	2-Chloroethyl Vinyl Ether -ug/L	Chloromethane -ug/L	Carbon Tetrachloride -ug/L	Chloroform -ug/L	Dibromochloromethane -ug/L	1,2-Dibromo-3-Chloropropane -ug/L	Dibromomethane -ug/L	1,1-Dichloroethane -ug/L	1,2-Dichloroethane -ug/L	1,2-Dichlorobenzene -ug/L	1,3-Dichlorobenzene -ug/L	1,4-Dichlorobenzene -ug/L
MW-41	12.70	2118.58	04/19/96	4/27/1996			<2		<2	<2	<2.8	<2			<2	<2	<2	<2	<2
MW-41	16.36	2114.92	10/21/96	10/22/1996			<1		<1	<0.5	3.75	<0.5			0.7	137	<0.5	<0.5	<0.5
MW-41	18.15	2113.13	04/14/97	4/21/1997			<1		<1	1.2	1.9	<0.5			0.9	<0.5	<0.5	<0.5	<0.5
MW-41	21.22	2110.06	10/20/97	10/28/1997			<1		<1	1.6	2.7	<0.5			1.9	<0.5	<0.5	<0.5	<0.5
MW-41	15.62	2115.66	04/21/98	4/28/1998			<0.5		<0.5	5.1	5.9	<0.5			6.3	<0.5	<0.5	<0.5	<0.5
MW-41	11.56	2119.72	10/13/98	10/17/1998			<0.5		<0.5	4.9	7.4	<0.5			5.6	<0.5	<0.5	<0.5	<0.5
MW-41	14.03	2117.25	04/08/99	4/14/1999			<2		<2	<0.5	4.9	<0.5			2.2	<0.5	<1	<1	<1
MW-41	17.64	2113.64	10/25/99	10/27/1999			<2		<2	0.9	4.1	<0.5			2.4	<0.5	<1	<1	<1
MW-41	20.93	2110.35	05/04/00	5/8/2000			<4		<4	<1	5.2	<1			3.2	<1	<2	<2	<2
MW-41	24.15	2107.13	12/04/00	12/6/2000			<5		<5	<2.5	4	<5			2.8	<2.5	<2.5	<2.5	<2.5
MW-41	28.60	2102.68	10/29/01	11/6/2001			<2		<2	<1	3	<2			<1.9	<1	<1	<1	<1
MW-41	31.30	2099.98	05/20/02	5/22/2002						0.57	3.2				2.3	<0.5			
MW-42	13.38	2076.48	10/29/92	10/14/1992												<100			
MW-42	NA	NA	NA	3/23/1993												<16			
MW-42	0.96	2088.90	12/04/95	12/15/1995			<2		<2	<0.5	<1	<1			6.4	1.4	<3	<2	<2
MW-42	0.40	2089.46	04/21/98	4/27/1998			<0.5		<0.5	<0.5	<0.5	<0.5			9.1	<0.5	<0.5	<0.5	<0.5
MW-42	1.50	2088.36	10/13/98	10/16/1998			<0.5		<0.5	<0.5	<0.5	<0.5			7.3	<0.5	<0.5	<0.5	<0.5
MW-42	0.00	2089.86	04/06/99	4/15/1999			<2		<2	<0.5	<0.5	<0.5			<0.5	<0.5	<1	<1	<1
MW-42	3.44	2086.42	10/25/99	10/27/1999			<2		<2	<0.5	<0.5	<0.5			4.8	1.4	<1	<1	<1
MW-42	3.11	2086.75	05/04/00	5/8/2000			<10		<10	<2.5	<2.5	<2.5			4.6	<2.5	<5	<5	<5
MW-42	5.45	2084.41	12/04/00	12/6/2000			<5		<5	<2.5	<5	<5			7.4	<2.5	<2.5	<2.5	<2.5
MW-42	7.74	2082.12	10/31/01	11/6/2001			<2		<2	<1	<2	<2			4.6	<1.2	<1	<1	<1
MW-42	8.05	2081.81	05/20/02	5/22/2002						1.2	<1				7	1			
MW-42	8.05	2081.81	05/20/02	5/28/2002															
MW-42	9.60	2082.95	07/11/03	7/30/2003	<0.67	<0.16	<0.46		<0.43	<0.40	<0.45	<0.29	<2.6	<0.46	7.0	0.89	<0.29	<0.27	<0.28
MW-42	12.20	2080.35	06/17/04	7/1/2004	<0.67	<0.16	<0.46		<0.43	<0.40	<0.45	<0.29	<2.6	<0.46	4.7	0.70	<0.29	<0.27	<0.28
MW-42	5.22	2087.33	06/01/05	6/28/2005	<0.24	<0.30	<0.52		<1.8	<0.42	<0.22	<0.45	<2.5	<0.42	5.1	0.98	<0.24	<0.38	<0.30
MW-42	6.46	2086.09	05/30/06	6/9/2006	<0.24	<0.30	<0.52		<1.8	<0.42	<0.22	<0.45	<2.5	<0.42	3.6	0.90	<0.24	<0.38	<0.30
MW-42	7.44	2085.11	5/30/2007	6/21/2007			<0.2		<0.2	<0.2	<0.2	<0.2			3.7	0.68 Jq			
MW-42	6.73	2085.82	5/13/2008	6/9/2008			<1		<1	<1	<1	<1			4.5 Jq	<1			
MW-42	8.14	2084.41	5/7/2009	6/11/2009	<0.55	<0.21	<1.3		<0.49	<0.43	<0.33	<0.48	<3.1	<0.59	5.2	0.57	<0.27	<0.28	<0.21
MW-43	NA	NA	NA	3/23/1993												<1.6			
MW-43	5.41	2060.40	05/20/02	5/29/2002	<0.14	<0.22	<0.36		<0.19	<0.25	<0.30	<0.21	<0.59	<0.20	0.6 Jq	<0.38	<0.099	<0.30	<0.12
MW-43	6.25	2062.33	07/10/03	7/22/2003	<0.67	<0.16	<0.46		<0.43	<0.40	<0.45	<0.29	<2.6	<0.46	<0.40	<0.35	<0.29	<0.27	<0.28
MW-43	7.38	2061.20	06/18/04	6/25/2004	<0.67	<0.16	<0.46		<0.43	<0.40	<0.45	<0.29	<2.6	<0.46	<0.40	<0.35	<0.29	<0.27	<0.28
MW-43	3.68	2064.897	05/31/06	6/6/2006	<0.24	<0.30	<0.52		<1.8	<0.42	<0.22	<0.45	<2.5	<0.42	0.54 Jq	<0.22	<0.24	<0.38	<0.30
MW-43	4.22	2064.36	5/13/2008	5/29/2008			<1		<1	<1	<1	<1			<1	<1			
MW-43	5.46	2063.117	5/17/2010	6/10/2010			<0.35		<0.36	<0.15	<0.17	<0.37			0.56	<0.21	<0.20	<0.15	<0.072

Consolidation Data Summary Table - Groundwater
Beaumont Site 1

	Water Level Data			Volatile Organics																
Sample Location	Depth to Water (feet below ground surface)	Groundwater Elevation (feet above mean sea level)	Elevation Date	Sample Date	1,1-Dichloroethene -ug/L	cis-1,2-Dichloroethene -ug/L	trans-1,2-Dichloroethene -ug/L	1,1-Dichloropropene -ug/L	cis-1,3-Dichloropropene -ug/L	trans-1,3-Dichloropropene -ug/L	1,2-Dichloropropane -ug/L	1,3-Dichloropropane -ug/L	2,2-Dichloropropane -ug/L	1,2-Dibromoethane -ug/L	Dichlorodifluoromethane -ug/L	Ethylbenzene -ug/L	Ethene -ug/L	Ethane -ug/L	Hexachlorobutadiene -ug/L
MW-41	12.70	2118.58	04/19/96	4/27/1996	110	<2	<2		<2	<2	<2									
MW-41	16.36	2114.92	10/21/96	10/22/1996	104		<0.5		<0.5	<0.5	<0.5				<0.5					
MW-41	18.15	2113.13	04/14/97	4/21/1997	73.3		<0.5		<0.5	<0.5	<0.5				<0.5					
MW-41	21.22	2110.06	10/20/97	10/28/1997	121		<0.5		<0.5	<0.5	<0.5				<0.5					
MW-41	15.62	2115.66	04/21/98	4/28/1998	134		9.6		<0.5	<0.5	<0.5				<0.5					
MW-41	11.56	2119.72	10/13/98	10/17/1998	179		<0.5		<0.5	<0.5	<0.5				<0.5					
MW-41	14.03	2117.25	04/08/99	4/14/1999	97	<0.5	<0.5		<0.5	<0.5	<0.5				<2					
MW-41	17.64	2113.64	10/25/99	10/27/1999	98	<0.5	<0.5		<0.5	<0.5	<0.5				<2					
MW-41	20.93	2110.35	05/04/00	5/8/2000	160	<1	<1		<1	<1	<1				<4					
MW-41	24.15	2107.13	12/04/00	12/6/2000	130	<2.5	<2.5		<2.5	<2.5	<2.5				<5					
MW-41	28.60	2102.68	10/29/01	11/6/2001	<1	<1	<1		<1	<1	<1				<2					
MW-41	31.30	2099.98	05/20/02	5/22/2002	52	<1	<1													
MW-42	13.38	2076.48	10/29/92	10/14/1992	850															
MW-42	NA	NA	NA	3/23/1993	520.7															
MW-42	0.96	2088.90	12/04/95	12/15/1995	86	<1	<1		<0.5	<0.5	<1				<5					
MW-42	0.40	2089.46	04/21/98	4/27/1998	117		<0.5		<0.5	<0.5	<0.5				<0.5					
MW-42	1.50	2088.36	10/13/98	10/16/1998	126		<0.5		<0.5	<0.5	<0.5				<0.5					
MW-42	0.00	2089.86	04/06/99	4/15/1999	94	<0.5	<0.5		<0.5	<0.5	<0.5				<2					
MW-42	3.44	2086.42	10/25/99	10/27/1999	96	0.8	<0.5		<0.5	<0.5	<0.5				<2					
MW-42	3.11	2086.75	05/04/00	5/8/2000	70	<2.5	<2.5		<2.5	<2.5	<2.5				<10					
MW-42	5.45	2084.41	12/04/00	12/6/2000	130	<2.5	<2.5		<2.5	<2.5	<2.5				<5					
MW-42	7.74	2082.12	10/31/01	11/6/2001	86	<1	<1		<1	<1	<1				<2					
MW-42	8.05	2081.81	05/20/02	5/22/2002	120	1.4	<1													
MW-42	8.05	2081.81	05/20/02	5/28/2002																
MW-42	9.60	2082.95	07/11/03	7/30/2003	93	1.4	<0.60	<0.55	<0.44	<0.30	<0.40	<0.35	<0.39	<0.51	<0.47	<0.19				
MW-42	12.20	2080.35	06/17/04	7/1/2004	79	1.4	<0.60	<0.55	<0.44	<0.30	<0.40	<0.35	<0.39	<0.51	<0.47	<0.19				
MW-42	5.22	2087.33	06/01/05	6/28/2005	89	1.6	<0.29	<0.21	<0.45	<0.31	<0.28	<0.30	<0.40	<0.81	<0.27	<0.17				
MW-42	6.46	2086.09	05/30/06	6/9/2006	89	2.8	<0.29	<0.21	<0.45	<0.31	<0.28	<0.30	<0.40	<0.81	<0.27	<0.17				
MW-42	7.44	2085.11	5/30/2007	6/21/2007	48	1.2	<0.2		<0.2	<0.2	<0.2					<0.2				
MW-42	6.73	2085.82	5/13/2008	6/9/2008	75	2.2 Jq	<1		<1	<1	<1					<1				
MW-42	8.14	2084.41	5/7/2009	6/11/2009	90	2.7	<0.40	<0.26	<0.28	<0.36	<0.38	<0.38	<0.46	<0.47	<0.49	<0.22				
MW-43	NA	NA	NA	3/23/1993	136.7															
MW-43	5.41	2060.40	05/20/02	5/29/2002	8	<0.30	<0.37	<0.16	<0.19	<0.25	<0.16	<0.30	<0.28	<0.18	<0.28	<0.12				<0.26
MW-43	6.25	2062.33	07/10/03	7/22/2003	6.2	<0.56	<0.60	<0.55	<0.44	<0.30	<0.40	<0.35	<0.39	<0.51	<0.47	<0.19				
MW-43	7.38	2061.20	06/18/04	6/25/2004	6.7	<0.56	<0.60	<0.55	<0.44	<0.30	<0.40	<0.35	<0.39	<0.51	<0.47	<0.19				
MW-43	3.68	2064.897	05/31/06	6/6/2006	5.5	<0.35	<0.29	<0.21	<0.45	<0.31	<0.28	<0.30	<0.40	<0.81	<0.27	<0.17				
MW-43	4.22	2064.36	5/13/2008	5/29/2008	6.6	<1	<1		<1	<1	<1					<1				
MW-43	5.46	2063.117	5/17/2010	6/10/2010	7.5	0.22 Jq	<0.10		<0.30	<0.24	<0.19					<0.26	<0.02	<0.01		

Consolidation Data Summary Table - Groundwater
Beaumont Site 1

	Water Level Data				Volatile Organics														
Sample Location	Depth to Water (feet below ground surface)	Groundwater Elevation (feet above mean sea level)	Elevation Date	Sample Date	2-Hexanone -ug/L	p-Isopropyltoluene -ug/L	Isopropylbenzene -ug/L	Methane -ug/L	Iodomethane (Methyl Iodide) -ug/L	4-Methyl-2-Pentanone -ug/L	Methyl tert-butyl ether (MTBE) -ug/L	Methylene Chloride -ug/L	Naphthalene -ug/L	n-Propylbenzene -ug/L	Styrene -ug/L	Toluene -ug/L	1,1,1,2-Tetrachloroethane -ug/L	1,1,1-Trichloroethane -ug/L	1,1,2-Trichloroethane -ug/L
MW-41	12.70	2118.58	04/19/96	4/27/1996								<5						4.8	<2
MW-41	16.36	2114.92	10/21/96	10/22/1996								<2						4.5	<0.5
MW-41	18.15	2113.13	04/14/97	4/21/1997								<2						3.1	<0.5
MW-41	21.22	2110.06	10/20/97	10/28/1997								<2						1.3	<0.5
MW-41	15.62	2115.66	04/21/98	4/28/1998								<0.5						4.1	<0.5
MW-41	11.56	2119.72	10/13/98	10/17/1998								<0.5						5.3	<0.5
MW-41	14.03	2117.25	04/08/99	4/14/1999								<2						3	<0.5
MW-41	17.64	2113.64	10/25/99	10/27/1999								<2						2	<0.5
MW-41	20.93	2110.35	05/04/00	5/8/2000								<4						<3	<1
MW-41	24.15	2107.13	12/04/00	12/6/2000								<10						<2.5	<2.5
MW-41	28.60	2102.68	10/29/01	11/6/2001								<4						<1.1	<1
MW-41	31.30	2099.98	05/20/02	5/22/2002								<0.5				<1		1	<1
MW-42	13.38	2076.48	10/29/92	10/14/1992														<300	
MW-42	NA	NA	NA	3/23/1993														<10	
MW-42	0.96	2088.90	12/04/95	12/15/1995								<2						<1.2	<0.5
MW-42	0.40	2089.46	04/21/98	4/27/1998								<0.5						<0.5	<0.5
MW-42	1.50	2088.36	10/13/98	10/16/1998								<0.5						<0.5	<0.5
MW-42	0.00	2089.86	04/06/99	4/15/1999								<2						<1	<0.5
MW-42	3.44	2086.42	10/25/99	10/27/1999								<2						<1	<0.5
MW-42	3.11	2086.75	05/04/00	5/8/2000								<10						<5	<2.5
MW-42	5.45	2084.41	12/04/00	12/6/2000								<10						<2.5	<2.5
MW-42	7.74	2082.12	10/31/01	11/6/2001								<4						<1	<1
MW-42	8.05	2081.81	05/20/02	5/22/2002								<0.5				<1		<1	<1
MW-42	8.05	2081.81	05/20/02	5/28/2002															
MW-42	9.60	2082.95	07/11/03	7/30/2003	<2.5	<0.17	<0.17			<2.6	<0.28	<1.7	<0.56	<0.24	<0.14	42	<0.45	<0.46	<0.42
MW-42	12.20	2080.35	06/17/04	7/1/2004	<2.5	<0.17	<0.17			<2.6	<0.28	<1.7	<0.56	<0.24	<0.14	<0.35	<0.45	<0.46	<0.42
MW-42	5.22	2087.33	06/01/05	6/28/2005	<1.9	<0.21	<0.24			<2.4	<0.29	<2.6	<0.95	<0.30	<0.29	<0.35	<0.37	<0.32	<0.54
MW-42	6.46	2086.09	05/30/06	6/9/2006	<1.9	<0.21	<0.24			<2.4	<0.29	<2.6	<0.95	<0.30	<0.29	<0.35	<0.37	<0.32	<0.54
MW-42	7.44	2085.11	5/30/2007	6/21/2007	<5					<5	<0.2	<0.5			<0.2	<0.2		<0.2	<0.2
MW-42	6.73	2085.82	5/13/2008	6/9/2008	<5					<5	<1	1 BJakq			<1	<1		<1	<1
MW-42	8.14	2084.41	5/7/2009	6/11/2009	<6.9	<0.26	<0.23			<4.4	<0.30	<2.6	<2.5	<0.79	<0.30	<0.33	<0.35	<0.45	<0.54
MW-43	NA	NA	NA	3/23/1993														4.41	
MW-43	5.41	2060.40	05/20/02	5/29/2002		<0.23	<0.19			<0.15	<0.30	<1.1	<0.090	<0.28	<0.12	<0.16	<0.27	<0.33	<0.34
MW-43	6.25	2062.33	07/10/03	7/22/2003	<2.5	<0.17	<0.17			<2.6	<0.28	<1.7	<0.56	<0.24	<0.14	<0.35	<0.45	<0.46	<0.42
MW-43	7.38	2061.20	06/18/04	6/25/2004	<2.5	<0.17	<0.17			<2.6	<0.28	<1.7	<0.56	<0.24	<0.14	<0.35	<0.45	<0.46	<0.42
MW-43	3.68	2064.897	05/31/06	6/6/2006	<1.9	<0.21	<0.24			<2.4	<0.29	24 Bak	<0.95	<0.30	<0.29	<0.35	<0.37	<0.32	<0.54
MW-43	4.22	2064.36	5/13/2008	5/29/2008	<5			330		<5	<1	<1			<1	<1		<1	<1
MW-43	5.46	2063.117	5/17/2010	6/10/2010	<1.2			230		<0.95	<0.29	<0.15			<0.22	<0.22		0.12 Jq	<0.31

Consolidation Data Summary Table - Groundwater
Beaumont Site 1

	Water Level Data				Volatile Organics													
Sample Location	Depth to Water (feet below ground surface)	Groundwater Elevation (feet above mean sea level)	Elevation Date	Sample Date	1,2,3-Trichlorobenzene -ug/L	1,2,4-Trichlorobenzene -ug/L	Trichloroethene -ug/L	1,2,3-Trichloropropane -ug/L	Trichlorofluoromethane -ug/L	1,1,2-Trichloro-1,2,2-Trifluoroethane -ug/L	1,2,4-Trimethylbenzene -ug/L	1,3,5-Trimethylbenzene -ug/L	1,1,2,2-Tetrachloroethane -ug/L	Tetrachloroethene (PCE) -ug/L	Vinyl Acetate -ug/L	Vinyl Chloride -ug/L	m,p-Xylenes -ug/L	o-Xylene -ug/L
MW-41	12.70	2118.58	04/19/96	4/27/1996			110		<2	<2			<2	<2		<2		
MW-41	16.36	2114.92	10/21/96	10/22/1996			<0.5		<0.5				<0.5	<0.5		<0.5		
MW-41	18.15	2113.13	04/14/97	4/21/1997			127		<0.5				<0.5	<0.5		<0.5		
MW-41	21.22	2110.06	10/20/97	10/28/1997			134		<0.5				<0.5	<0.5		<0.5		
MW-41	15.62	2115.66	04/21/98	4/28/1998			162		<0.5				<0.5	<0.5		<0.5		
MW-41	11.56	2119.72	10/13/98	10/17/1998			176		<0.5				<0.5	<0.5		<0.5		
MW-41	14.03	2117.25	04/08/99	4/14/1999			110		<2				<0.5	<0.5		<0.5		
MW-41	17.64	2113.64	10/25/99	10/27/1999			120		<2				<0.5	<0.5		<0.5		
MW-41	20.93	2110.35	05/04/00	5/8/2000			210		<4	<10			<1	<1		<1		
MW-41	24.15	2107.13	12/04/00	12/6/2000			130		<5	<10			<2.5	<2.5		<2.5		
MW-41	28.60	2102.68	10/29/01	11/6/2001			<100		<2	<4			<1	<1		<1		
MW-41	31.30	2099.98	05/20/02	5/22/2002			95				<1			<1		<1		<0.5
MW-42	13.38	2076.48	10/29/92	10/14/1992			<200							<100				
MW-42	NA	NA	NA	3/23/1993			215							<30				
MW-42	0.96	2088.90	12/04/95	12/15/1995			97		<5				<1	<0.5		<0.5		
MW-42	0.40	2089.46	04/21/98	4/27/1998			85		<0.5				<0.5	<0.5		<0.5		
MW-42	1.50	2088.36	10/13/98	10/16/1998			87.3		<0.5				<0.5	<0.5		<0.5		
MW-42	0.00	2089.86	04/06/99	4/15/1999			65		<2				<0.5	<0.5		<0.5		
MW-42	3.44	2086.42	10/25/99	10/27/1999			82		<2				<0.5	<0.5		0.6		
MW-42	3.11	2086.75	05/04/00	5/8/2000			64		<10	<25			<2.5	<2.5		<2.5		
MW-42	5.45	2084.41	12/04/00	12/6/2000			80		<5	<10			<2.5	<2.5		<2.5		
MW-42	7.74	2082.12	10/31/01	11/6/2001			77		<2	<4			<1	<1		<1		
MW-42	8.05	2081.81	05/20/02	5/22/2002			87				<1			<1		1.2		<0.5
MW-42	8.05	2081.81	05/20/02	5/28/2002														
MW-42	9.60	2082.95	07/11/03	7/30/2003	<0.40	<0.28	84	<2.0	<0.27		<0.22	<0.11	<0.19	<0.20	<3.6	0.95	<0.17	<0.16
MW-42	12.20	2080.35	06/17/04	7/1/2004	<0.40	<0.28	64	<0.81	<0.27	<0.70	<0.22	<0.11	<0.19	<0.20	<3.6	0.90	<0.17	<0.16
MW-42	5.22	2087.33	06/01/05	6/28/2005	<0.39	<0.35	88	<2.3	<0.36	<0.54	<0.26	<0.19	<0.37	<0.29	<3.2	1.2	<0.38	<0.21
MW-42	6.46	2086.09	05/30/06	6/9/2006	<0.39	<0.35	79	<2.3	<0.36	<0.54	<0.26	<0.19	<0.37	<0.29	<3.2	1.4	<0.38	<0.21
MW-42	7.44	2085.11	5/30/2007	6/21/2007			50						<0.2	<0.2		1.1	<0.5	<0.2
MW-42	6.73	2085.82	5/13/2008	6/9/2008			80						<1	<1		1.8 Jq	<2	<1
MW-42	8.14	2084.41	5/7/2009	6/11/2009	<0.31	<0.49	84	<1.3	<0.31	<0.64	<0.24	<0.23	<0.44	<0.51	<7.1	2.1	<0.45	<0.24
MW-43	NA	NA	NA	3/23/1993			<21.2							<3				
MW-43	5.41	2060.40	05/20/02	5/29/2002	<0.30	<0.37	5 Bk	<0.46	<0.22		<0.20	<0.15	<0.22	0.8 Jq		<0.44	<0.31	<0.088
MW-43	6.25	2062.33	07/10/03	7/22/2003	<0.40	<0.28	5.6	<2.0	<0.27		<0.22	<0.11	<0.19	<0.20	<3.6	<0.35	<0.17	<0.16
MW-43	7.38	2061.20	06/18/04	6/25/2004	<0.40	<0.28	7.0	<0.81	<0.27	<0.70	<0.22	<0.11	<0.19	<0.20	<3.6	<0.35	<0.17	<0.16
MW-43	3.68	2064.897	05/31/06	6/6/2006	<0.39	<0.35	4.6	<2.3	<0.36	<0.54	<0.26	<0.19	<0.37	<0.29	<3.2	<0.33	<0.38	<0.21
MW-43	4.22	2064.36	5/13/2008	5/29/2008			6.3						<1	<1		<1	<2	<1
MW-43	5.46	2063.117	5/17/2010	6/10/2010			6.0	<0.29	<0.16				<0.29	<0.17	<0.48	0.13 Jq	<0.36	<0.41

Consolidation Data Summary Table - Groundwater
Beaumont Site 1

	Water Level Data				Volatile Organics														
Sample Location	Depth to Water (feet below ground surface)	Groundwater Elevation (feet above mean sea level)	Elevation Date	Sample Date	1,4-Dioxane -ug/L	N-Nitrosodimethylamine -ng/L	Acetone -ug/L	Bromodichloromethane -ug/L	2-Butanone -ug/L	Bromobenzene -ug/L	Bromochloromethane -ug/L	Bromomethane -ug/L	Bromoform -ug/L	n-Butylbenzene -ug/L	sec-Butylbenzene -ug/L	tert-Butylbenzene -ug/L	Benzene -ug/L	Carbon Disulfide -ug/L	Chlorobenzene -ug/L
MW-43	5.10	2063.48	5/24/2012	6/14/2012	8.0		<5.0	<0.11	<1.2			<0.48	<0.50				<0.14	<0.36	<0.23
MW-43	7.60	2060.98	11/14/2012	11/26/2012	6.9		<5.0	<0.11	<1.2			<0.48	<0.50				<0.14	<0.36	<0.23
MW-43	6.41	2062.17	5/15/2013	6/5/2013	7.1		<5.0	<0.11	<1.2			<0.48	<0.50				<0.14	<0.36	<0.23
MW-43	8.15	2060.43	5/9/2014	5/21/2014	7.45		<10	<0.5	<5.0	<0.5	<0.5	<1.5	<2.5	<0.5	<0.5	<0.5	<0.5	<0.5	<0.5
MW-43	10	2058	5/13/2015	5/27/2015	5.24		<10.0	<0.500	<5.00	<0.500	<0.500	<1.50	<2.50	<0.500	<0.500	<0.500	<0.500	<0.500	<0.500
MW-44	36.81	2087.61	10/29/92	10/6/1992															
MW-44	36.81	2087.61	10/29/92	10/22/1992															
MW-44	NA	NA	NA	3/1/1993															
MW-44	18.56	2105.86	04/14/97	4/17/1997				<0.5				<0.5	<1						<0.5
MW-44	21.00	2103.42	10/20/97	10/24/1997				<0.5				<0.5	<1						<0.5
MW-44	16.60	2107.82	04/21/98	4/28/1998				<0.5				<0.5	<0.5						<0.5
MW-44	16.20	2108.22	10/13/98	10/17/1998				<0.5				<0.5	<0.5						<0.5
MW-44	16.04	2108.38	04/08/99	4/14/1999				<0.5				<2	<2						<0.5
MW-44	18.58	2105.84	10/25/99	10/26/1999				<0.5				<2	<2						<0.5
MW-44	20.80	2103.62	05/04/00	5/8/2000				<1				<2	<4						<1
MW-44	23.65	2100.77	12/04/00	12/6/2000				<5				<5	<5						<2.5
MW-44	26.18	2098.24	10/31/01	11/5/2001				<2				<2	<2						<1
MW-44	27.51	2096.91	05/20/02	5/22/2002															
MW-44	32.63	2096.06	12/15/2010	1/19/2011	25		<5.0	<0.11	<1.2			<0.48	<0.50				<0.14	<0.36	<0.23
MW-45	NA	NA	NA	3/23/1993															
MW-45	0.00	0.00	04/18/96	4/26/1996				<0.5				<0.5	<0.5						<0.5
MW-45	0.00	2068.90	05/20/02	5/20/2002	17		<9.5	<0.26	<2.8	<0.15	<0.49	<0.46	<0.23	<0.29	<0.29	<0.25	<0.18	<0.48	<0.16
MW-45	0.00	2071.63	07/10/03	7/22/2003	16		<3.6	<0.33	<1.7	<0.26	<0.37	<0.90	<0.87	<0.34	<0.11	<0.23	<0.29	<0.28	<0.19
MW-45	0.00	2071.63	06/18/04	6/25/2004	14		<3.6	<0.33	<1.7	<0.26	<0.37	<0.90	<0.87	<0.34	<0.11	<0.23	<0.29	<0.28	<0.19
MW-45	0.00	2071.63	06/02/05	6/22/2005	15		<6.1	<0.27	<4.2	<0.47	<0.68	<2.9	<0.62	<0.29	<0.21	<0.17	<0.26	<1.0	<0.36
MW-45	0.00	2071.625	05/31/06	6/6/2006	10	<0.48	<6.1	<0.27	<4.2	<0.47	<0.68	<2.9	<0.62	<0.29	<0.21	<0.17	<0.26	<1.0	<0.36
MW-45	0.00	0.00	5/30/2007	6/13/2007	5.9 Jef		<5	<0.2	<5			<0.2	<0.3				<0.2	<0.2	<0.2
MW-45	0.00	2068.18	5/14/2008	6/2/2008	8.1		<5	<1	<5			<1	<1				<1	<1	<1
MW-45	4.2 PSI	2077.88	5/12/2009	6/12/2009	12 Jc		<9.1	<0.33	<6.9	<0.33	<0.69	<4.3	<0.55	<0.28	<0.20	<0.28	<0.28	<1.9	<0.22
MW-45	3.80 PSI	2076.954	5/17/2010	6/15/2010	8.8		<5.0	<0.11	<1.2			<0.48	<0.13				<0.14	<0.36	<0.23
MW-45	6.0 PSI	2082.04	6/2/2011	6/13/2011	8.4		<5.0	<0.11	<1.2			<0.48	<0.50				<0.14	<0.36	<0.23
MW-45	4.30 PSI	2078.11	5/24/2012	6/14/2012	8.1		<5.0	<0.11	<1.2			<0.48	<0.50				<0.14	<0.36	<0.23
MW-45	3.2 PSI	2075.57	5/15/2013	6/6/2013	7.3		<5.0	<0.11	<1.2			<0.48	<0.50				<0.14	<0.36	<0.23
MW-45	2.8 PSI	2074.64	5/9/2014	5/20/2014	8.36		<10	<0.5	<5.0	<0.5	<0.5	<1.5	<2.5	<0.5	<0.5	<0.5	<0.5	<0.5	<0.5
MW-45	1.8 PSI	2074	5/13/2015	5/27/2015	6.76		<10.0	<0.500	<5.00	<0.500	<0.500	<1.50	<2.50	<0.500	<0.500	<0.500	<0.500	<0.500	<0.500
MW-46	NA	NA	NA	3/22/1993															
MW-46	43.24	2026.16	12/04/95	12/15/1995				<1				<5	<2						<2
MW-46	48.12	2021.28	10/21/96	10/23/1996				<0.5				<0.5	<1						<0.5

Consolidation Data Summary Table - Groundwater
Beaumont Site 1

	Water Level Data				Volatile Organics															
Sample Location	Depth to Water (feet below ground surface)	Groundwater Elevation (feet above mean sea level)	Elevation Date	Sample Date	2-Chlorotoluene -ug/L	4-Chlorotoluene -ug/L	Chloroethane -ug/L	2-Chloroethyl Vinyl Ether -ug/L	Chloromethane -ug/L	Carbon Tetrachloride -ug/L	Chloroform -ug/L	Dibromochloromethane -ug/L	1,2-Dibromo-3-Chloropropane -ug/L	Dibromomethane -ug/L	1,1-Dichloroethane -ug/L	1,2-Dichloroethane -ug/L	1,2-Dichlorobenzene -ug/L	1,3-Dichlorobenzene -ug/L	1,4-Dichlorobenzene -ug/L
MW-43	5.10	2063.48	5/24/2012	6/14/2012			<0.35		<0.36	<0.15	<0.46	<0.37			0.42 Jq	<0.21	<0.20	<0.15	<0.072
MW-43	7.60	2060.98	11/14/2012	11/26/2012			<0.35		<0.36	<0.15	<0.46	<0.37			0.42 Jq	<0.21	<0.20	<0.15	<0.072
MW-43	6.41	2062.17	5/15/2013	6/5/2013			<0.35		<0.36	<0.15	<0.46	<0.37			0.44 Jq	<0.21	<0.20	<0.15	<0.072
MW-43	8.15	2060.43	5/9/2014	5/21/2014	<0.5	<0.5	<1.5	<2.5	<1.5	<0.5	<0.5	<0.5	<2.5	<0.5	<0.5	<0.5	<0.5	<0.5	<0.5
MW-43	10	2058	5/13/2015	5/27/2015	<0.500	<0.500	<1.50	<2.50	<1.50	<0.500	<0.500	<0.500	<2.50	<0.500	<0.500	<0.500	<0.500	<0.500	<0.500
MW-44	36.81	2087.61	10/29/92	10/6/1992												<32			
MW-44	36.81	2087.61	10/29/92	10/22/1992												<100			
MW-44	NA	NA	NA	3/1/1993												<10			
MW-44	18.56	2105.86	04/14/97	4/17/1997			<1		<1	<0.5	2.3	<0.5			5	4.4	<0.5	<0.5	<0.5
MW-44	21.00	2103.42	10/20/97	10/24/1997			<1		<1	1.7	2.3	<0.5			4.2	3.1	<0.5	<0.5	<0.5
MW-44	16.60	2107.82	04/21/98	4/28/1998			<0.5		<0.5	4.5	6.2	<0.5			11.8	4.1	<0.5	<0.5	<0.5
MW-44	16.20	2108.22	10/13/98	10/17/1998			<0.5		<0.5	<0.5	6.2	<0.5			6.9	<0.5	<0.5	<0.5	<0.5
MW-44	16.04	2108.38	04/08/99	4/14/1999			<2		<2	<0.5	2.9	<0.5			2.3	0.7	<1	<1	<1
MW-44	18.58	2105.84	10/25/99	10/26/1999			<2		<2	<0.5	2.6	<0.5			2.9	1.2	<1	<1	<1
MW-44	20.80	2103.62	05/04/00	5/8/2000			<4		<2	<1	2.4	<1			<4	1.6	<2	<2	<2
MW-44	23.65	2100.77	12/04/00	12/6/2000			<5		<5	<2.5	<5	<5			3.6	<2.5	<2.5	<2.5	<2.5
MW-44	26.18	2098.24	10/31/01	11/5/2001			<2		<2	<1	<2	<2			2.6	<1.4	<1	<1	<1
MW-44	27.51	2096.91	05/20/02	5/22/2002						<0.5	2.2				3.3	1			
MW-44	32.63	2096.06	12/15/2010	1/19/2011			<0.35		<0.36	<0.15	1.5	<0.37			2.3	0.79	<0.20	<0.15	<0.072
MW-45	NA	NA	NA	3/23/1993												<3.2			
MW-45	0.00	0.00	04/18/96	4/26/1996			<0.5		<0.5	<0.5	<0.5	<0.5			1.3	<0.5	<0.5	<0.5	<0.5
MW-45	0.00	2068.90	05/20/02	5/20/2002	<0.14	<0.22	<0.36		<0.19	<0.25	<0.30	<0.21	<0.59	<0.20	0.5 Jq	<0.38	<0.099	<0.30	<0.12
MW-45	0.00	2071.63	07/10/03	7/22/2003	<0.67	<0.16	<0.46		<0.43	<0.40	<0.45	<0.29	<2.6	<0.46	<0.40	<0.35	<0.29	<0.27	<0.28
MW-45	0.00	2071.63	06/18/04	6/25/2004	<0.67	<0.16	<0.46		<0.43	<0.40	<0.45	<0.29	<2.6	<0.46	<0.40	<0.35	<0.29	<0.27	<0.28
MW-45	0.00	2071.63	06/02/05	6/22/2005	<0.24	<0.30	<0.52		<1.8	<0.42	<0.22	<0.45	<2.5	<0.42	<0.53	<0.22	<0.24	<0.38	<0.30
MW-45	0.00	2071.625	05/31/06	6/6/2006	<0.24	<0.30	<0.52		<1.8	<0.42	<0.22	<0.45	<2.5	<0.42	<0.53	<0.22	<0.24	<0.38	<0.30
MW-45	0.00	0.00	5/30/2007	6/13/2007			<0.2		<0.2	<0.2	<0.2	<0.2			0.51 Jq	<0.2			
MW-45	0.00	2068.18	5/14/2008	6/2/2008			<1		<1	<1	<1	<1			<1	<1			
MW-45	4.2 PSI	2077.88	5/12/2009	6/12/2009	<0.55	<0.21	<1.3		<0.49	<0.43	<0.33	<0.48	<3.1	<0.59	0.42 Jq	<0.31	<0.27 UJc	<0.28	<0.21
MW-45	3.80 PSI	2076.954	5/17/2010	6/15/2010			<0.35		<0.36	<0.15	<0.17	<0.37			0.53	<0.21	<0.20	<0.15	<0.072
MW-45	6.0 PSI	2082.04	6/2/2011	6/13/2011			<0.35		<0.36	<0.15	<0.46	<0.37			0.41 Jq	<0.21	<0.20	<0.15	<0.072
MW-45	4.30 PSI	2078.11	5/24/2012	6/14/2012			<0.35		<0.36	<0.15	<0.46	<0.37			0.34 Jq	<0.21	<0.20	<0.15	<0.072
MW-45	3.2 PSI	2075.57	5/15/2013	6/6/2013			<0.35		<0.36	<0.15	<0.46	<0.37			0.39 Jq	<0.21	<0.20	<0.15	<0.072
MW-45	2.8 PSI	2074.64	5/9/2014	5/20/2014	<0.5	<0.5	<1.5	<2.5	<1.5	<0.5	<0.5	<0.5	<2.5	<0.5	<0.5	<0.5	<0.5	<0.5	<0.5
MW-45	1.8 PSI	2074	5/13/2015	5/27/2015	<0.500	<0.500	<1.50	<2.50	<1.50	<0.500	<0.500	<0.500	<2.50	<0.500	<0.500	<0.500	<0.500	<0.500	<0.500
MW-46	NA	NA	NA	3/22/1993												<1.6			
MW-46	43.24	2026.16	12/04/95	12/15/1995			<2		<2	<0.5	<1	<1			<1	<0.5	<3	<2	<2
MW-46	48.12	2021.28	10/21/96	10/23/1996			<1		<1	<0.5	<0.5	<0.5			<0.5	<0.5	<0.5	<0.5	<0.5

Consolidation Data Summary Table - Groundwater
Beaumont Site 1

	Water Level Data			Volatile Organics															
Sample Location	Depth to Water (feet below ground surface)	Groundwater Elevation (feet above mean sea level)	Elevation Date	Sample Date	1,1-Dichloroethene -ug/L	cis-1,2-Dichloroethene -ug/L	trans-1,2-Dichloroethene -ug/L	1,1-Dichloropropene -ug/L	cis-1,3-Dichloropropene -ug/L	trans-1,3-Dichloropropene -ug/L	1,2-Dichloropropane -ug/L	1,3-Dichloropropane -ug/L	2,2-Dichloropropane -ug/L	1,2-Dibromoethane -ug/L	Dichlorodifluoromethane -ug/L	Ethylbenzene -ug/L	Ethene -ug/L	Ethane -ug/L	Hexachlorobutadiene -ug/L
MW-43	5.10	2063.48	5/24/2012	6/14/2012	4.3	0.22 Jq	<0.10		<0.30	<0.24	<0.19					<0.26	<0.014	<0.0090	
MW-43	7.60	2060.98	11/14/2012	11/26/2012	5.0	0.19 Jq	<0.10		<0.30	<0.24	<0.19					<0.26	<0.014	<0.0090	
MW-43	6.41	2062.17	5/15/2013	6/5/2013	4.8	0.22 Jq	<0.10		<0.30	<0.24	<0.19					<0.26	<0.014	<0.0090	
MW-43	8.15	2060.43	5/9/2014	5/21/2014	5.30	0.500 Jq	<0.5	<0.5	<0.5	<0.5	<0.5	<0.5	<0.5	<0.5	<1.5	<0.5			<1.5
MW-43	10	2058	5/13/2015	5/27/2015	3.06	<0.500	<0.500	<0.500	<0.500	<0.500	<0.500	<0.500	<0.500	<0.500	<1.50	<0.500			<1.50
MW-44	36.81	2087.61	10/29/92	10/6/1992	510														
MW-44	36.81	2087.61	10/29/92	10/22/1992	610														
MW-44	NA	NA	NA	3/1/1993	469														
MW-44	18.56	2105.86	04/14/97	4/17/1997	116		<0.5		<0.5	<0.5	<0.5				<0.5				
MW-44	21.00	2103.42	10/20/97	10/24/1997	213		<0.5		<0.5	<0.5	<0.5				<0.5				
MW-44	16.60	2107.82	04/21/98	4/28/1998	222		<0.5		<0.5	<0.5	<0.5				<0.5				
MW-44	16.20	2108.22	10/13/98	10/17/1998	233		<0.5		<0.5	<0.5	<0.5				<0.5				
MW-44	16.04	2108.38	04/08/99	4/14/1999	99	<0.5	<0.5		<0.5	<0.5	<0.5				<2				
MW-44	18.58	2105.84	10/25/99	10/26/1999	96	<0.5	<0.5		<0.5	<0.5	<0.5				<2				
MW-44	20.80	2103.62	05/04/00	5/8/2000	180	<1	<1		<1	<1	<1				<2				
MW-44	23.65	2100.77	12/04/00	12/6/2000	140	<2.5	<2.5		<2.5	<2.5	<2.5				<5				
MW-44	26.18	2098.24	10/31/01	11/5/2001	89	<1	<1		<1	<1	<1				<2				
MW-44	27.51	2096.91	05/20/02	5/22/2002	85	<1	<1												
MW-44	32.63	2096.06	12/15/2010	1/19/2011	88	0.40 Jq	<0.10		<0.30	<0.24	<0.19					<0.26	<0.02	<0.01	
MW-45	NA	NA	NA	3/23/1993	251.2														
MW-45	0.00	0.00	04/18/96	4/26/1996	31	<0.5	<0.5		<0.5	<0.5	<0.5								
MW-45	0.00	2068.90	05/20/02	5/20/2002	9	<0.30	<0.37	<0.16	<0.19	<0.25	<0.16	<0.30	<0.28	<0.18	<0.28	<0.12			<0.26
MW-45	0.00	2071.63	07/10/03	7/22/2003	9.2	<0.56	<0.60	<0.55	<0.44	<0.30	<0.40	<0.35	<0.39	<0.51	<0.47	<0.19			
MW-45	0.00	2071.63	06/18/04	6/25/2004	9.5	<0.56	<0.60	<0.55	<0.44	<0.30	<0.40	<0.35	<0.39	<0.51	<0.47	<0.19			
MW-45	0.00	2071.63	06/02/05	6/22/2005	8.6	<0.35	<0.29	<0.21	<0.45	<0.31	<0.28	<0.30	<0.40	<0.81	<0.27	<0.17			
MW-45	0.00	2071.625	05/31/06	6/6/2006	7.0	<0.35	<0.29	<0.21	<0.45	<0.31	<0.28	<0.30	<0.40	<0.81	<0.27	<0.17			
MW-45	0.00	0.00	5/30/2007	6/13/2007	9.8	<0.2	<0.2		<0.2	<0.2	<0.2					<0.2			
MW-45	0.00	2068.18	5/14/2008	6/2/2008	7.5	<1	<1		<1	<1	<1					<1			
MW-45	4.2 PSI	2077.88	5/12/2009	6/12/2009	8.0	<0.49	<0.40	<0.26	<0.28	<0.36	<0.38	<0.38	<0.46	<0.47	<0.49	<0.22			
MW-45	3.80 PSI	2076.954	5/17/2010	6/15/2010	12	<0.18	<0.10		<0.30	<0.24	<0.19					<0.26	<0.02	<0.01	
MW-45	6.0 PSI	2082.04	6/2/2011	6/13/2011	8.6	<0.18	<0.10		<0.30	<0.24	<0.19					<0.26			
MW-45	4.30 PSI	2078.11	5/24/2012	6/14/2012	6.1	<0.18	<0.10		<0.30	<0.24	<0.19					<0.26			
MW-45	3.2 PSI	2075.57	5/15/2013	6/6/2013	6.6	<0.18	<0.10		<0.30	<0.24	<0.19					<0.26			
MW-45	2.8 PSI	2074.64	5/9/2014	5/20/2014	6.93	<0.5	<0.5	<0.5	<0.5	<0.5	<0.5	<0.5	<0.5	<0.5	<1.5	<0.5			<1.5
MW-45	1.8 PSI	2074	5/13/2015	5/27/2015	<0.500	<0.500	<0.500	<0.500	<0.500	<0.500	<0.500	<0.500	<0.500	<0.500	<1.50	<0.500			<1.50
MW-46	NA	NA	NA	3/22/1993	4.67														
MW-46	43.24	2026.16	12/04/95	12/15/1995	9.5	<1	<1		<0.5	<0.5	<1				<5				
MW-46	48.12	2021.28	10/21/96	10/23/1996	5.6		<0.5		<0.5	<0.5	<0.5				<0.5				

Consolidation Data Summary Table - Groundwater
Beaumont Site 1

	Water Level Data				Volatile Organics														
Sample Location	Depth to Water (feet below ground surface)	Groundwater Elevation (feet above mean sea level)	Elevation Date	Sample Date	2-Hexanone -ug/L	p-Isopropyltoluene -ug/L	Isopropylbenzene -ug/L	Methane -ug/L	Iodomethane (Methyl Iodide) -ug/L	4-Methyl-2-Pentanone -ug/L	Methyl tert-butyl ether (MTBE) -ug/L	Methylene Chloride -ug/L	Naphthalene -ug/L	n-Propylbenzene -ug/L	Styrene -ug/L	Toluene -ug/L	1,1,1,2-Tetrachloroethane -ug/L	1,1,1-Trichloroethane -ug/L	1,1,2-Trichloroethane -ug/L
MW-43	5.10	2063.48	5/24/2012	6/14/2012	<1.2			170		<0.95	<0.43	<0.15			<0.22	<0.22		<0.12	<0.31
MW-43	7.60	2060.98	11/14/2012	11/26/2012	<1.2			210		<0.95	<0.43	<0.15			<0.22	<0.22		<0.12	<0.31
MW-43	6.41	2062.17	5/15/2013	6/5/2013	<1.2			140		<0.95	<0.43	<0.15			<0.22	<0.22		<0.12	<0.31
MW-43	8.15	2060.43	5/9/2014	5/21/2014	<2.5	<0.5	<0.5		<0.5	<2.5	<0.5	<2.0	<0.5	<0.5	<0.5	<0.5	<0.5	<0.5	<0.5
MW-43	10	2058	5/13/2015	5/27/2015	<2.50	<0.500	<0.500		<0.500	<2.50	<0.500	<2.00	<0.500	<0.500	<0.500	<0.500	<0.500	<0.500	<0.500
MW-44	36.81	2087.61	10/29/92	10/6/1992														34	
MW-44	36.81	2087.61	10/29/92	10/22/1992														18	
MW-44	NA	NA	NA	3/1/1993														38.7	
MW-44	18.56	2105.86	04/14/97	4/17/1997								<2						11.5	<0.5
MW-44	21.00	2103.42	10/20/97	10/24/1997								<2						7.4	1
MW-44	16.60	2107.82	04/21/98	4/28/1998								<0.5						9	<0.5
MW-44	16.20	2108.22	10/13/98	10/17/1998								<0.5						9.3	<0.5
MW-44	16.04	2108.38	04/08/99	4/14/1999								<2						6	<0.5
MW-44	18.58	2105.84	10/25/99	10/26/1999								<2						4	<0.5
MW-44	20.80	2103.62	05/04/00	5/8/2000								<4						7	<1
MW-44	23.65	2100.77	12/04/00	12/6/2000								<10						5.2	<2.5
MW-44	26.18	2098.24	10/31/01	11/5/2001								<4						2.7	<1
MW-44	27.51	2096.91	05/20/02	5/22/2002								<0.5				<1		3	<1
MW-44	32.63	2096.06	12/15/2010	1/19/2011	<1.2			0.10 Bak		<0.95	<0.43	0.26 BJkq			<0.22	<0.22		0.34 Jq	0.36 Jq
MW-45	NA	NA	NA	3/23/1993														10.4	
MW-45	0.00	0.00	04/18/96	4/26/1996								<2						5.3	<0.5
MW-45	0.00	2068.90	05/20/02	5/20/2002		<0.23	<0.19			<0.15	<0.30	5 Bak	<0.090	<0.28	<0.12	<0.16	<0.27	<0.33	<0.34
MW-45	0.00	2071.63	07/10/03	7/22/2003	<2.5	<0.17	<0.17			<2.6	<0.28	<1.7	<0.56	<0.24	<0.14	<0.35	<0.45	<0.46	<0.42
MW-45	0.00	2071.63	06/18/04	6/25/2004	<2.5	<0.17	<0.17			<2.6	<0.28	<1.7	<0.56	<0.24	<0.14	<0.35	<0.45	<0.46	<0.42
MW-45	0.00	2071.63	06/02/05	6/22/2005	<1.9	<0.21	<0.24			<2.4	<0.29	<2.6	<0.95	<0.30	<0.29	<0.35	<0.37	<0.32	<0.54
MW-45	0.00	2071.625	05/31/06	6/6/2006	<1.9	<0.21	<0.24			<2.4	<0.29	24 Bak	<0.95	<0.30	<0.29	<0.35	<0.37	<0.32	<0.54
MW-45	0.00	0.00	5/30/2007	6/13/2007	<5					<5	<0.2	<0.5			<0.2	<0.2		0.27 Jq	<0.2
MW-45	0.00	2068.18	5/14/2008	6/2/2008	<5					<5	<1	1.2 BJakq			<1	<1		<1	<1
MW-45	4.2 PSI	2077.88	5/12/2009	6/12/2009	<6.9	<0.26	<0.23			<4.4	<0.30	<2.6	<2.5	<0.79	<0.30	<0.33	<0.35	<0.45	<0.54
MW-45	3.80 PSI	2076.954	5/17/2010	6/15/2010	<1.2			0.08 BJaq		<0.95	<0.29	<0.15			<0.22	<0.22		0.26 Jq	<0.31
MW-45	6.0 PSI	2082.04	6/2/2011	6/13/2011	<1.2					<0.95	<0.43	<0.15			<0.22	<0.22		0.16 Jq	<0.31
MW-45	4.30 PSI	2078.11	5/24/2012	6/14/2012	<1.2					<0.95	<0.43	<0.15			<0.22	<0.22		0.13 Jq	<0.31
MW-45	3.2 PSI	2075.57	5/15/2013	6/6/2013	<1.2					<0.95	<0.43	<0.15			<0.22	<0.22		<0.12	<0.31
MW-45	2.8 PSI	2074.64	5/9/2014	5/20/2014	<2.5	<0.5	<0.5		<0.5	<2.5	<0.5	<2.0	<0.5	<0.5	<0.5	<0.5	<0.5	<0.5	<0.5
MW-45	1.8 PSI	2074	5/13/2015	5/27/2015	<2.50	<0.500	<0.500		<0.500	<2.50	<0.500	<2.00	<0.500	<0.500	<0.500	<0.500	<0.500	<0.500	<0.500
MW-46	NA	NA	NA	3/22/1993														<1	
MW-46	43.24	2026.16	12/04/95	12/15/1995								<2						<1.2	<0.5
MW-46	48.12	2021.28	10/21/96	10/23/1996								<2						<0.5	<0.5

Consolidation Data Summary Table - Groundwater
Beaumont Site 1

	Water Level Data				Volatile Organics													
Sample Location	Depth to Water (feet below ground surface)	Groundwater Elevation (feet above mean sea level)	Elevation Date	Sample Date	1,2,3-Trichlorobenzene -ug/L	1,2,4-Trichlorobenzene -ug/L	Trichloroethene -ug/L	1,2,3-Trichloropropane -ug/L	Trichlorofluoromethane -ug/L	1,1,2-Trichloro-1,2,2-Trifluoroethane -ug/L	1,2,4-Trimethylbenzene -ug/L	1,3,5-Trimethylbenzene -ug/L	1,1,2,2-Tetrachloroethane -ug/L	Tetrachloroethene (PCE) -ug/L	Vinyl Acetate -ug/L	Vinyl Chloride -ug/L	m,p-Xylenes -ug/L	o-Xylene -ug/L
MW-43	5.10	2063.48	5/24/2012	6/14/2012			4.4	<0.29	<0.16				<0.29	<0.23	<0.48	<0.13	<0.36	<0.41
MW-43	7.60	2060.98	11/14/2012	11/26/2012			4.7	<0.29	<0.16				<0.29	<0.23	<0.48	<0.13	<0.36	<0.41
MW-43	6.41	2062.17	5/15/2013	6/5/2013			4.9	<0.29	<0.16				<0.29	<0.23	<0.48	<0.13	<0.36	<0.41
MW-43	8.15	2060.43	5/9/2014	5/21/2014	<0.5	<0.5	5.00	<0.5	<0.5	<0.5	<0.5	<0.5	<0.5	<0.5	<0.5	<0.5	<1.0	<0.5
MW-43	10	2058	5/13/2015	5/27/2015	<0.500	<0.500	4.33	<0.500	<0.500	<0.500	<0.500	<0.500	<0.500	<0.500	<0.500	<0.500	<1.00	<0.500
MW-44	36.81	2087.61	10/29/92	10/6/1992			220							<60				
MW-44	36.81	2087.61	10/29/92	10/22/1992			74							<100				
MW-44	NA	NA	NA	3/1/1993			81.4							<10				
MW-44	18.56	2105.86	04/14/97	4/17/1997			201		<0.5				<0.5	<0.5		<0.5		
MW-44	21.00	2103.42	10/20/97	10/24/1997			199		<0.5				<0.5	<0.5		<0.5		
MW-44	16.60	2107.82	04/21/98	4/28/1998			235		<0.5				<0.5	<0.5		<0.5		
MW-44	16.20	2108.22	10/13/98	10/17/1998			245		<0.5				<0.5	<0.5		<0.5		
MW-44	16.04	2108.38	04/08/99	4/14/1999			110		<2				<0.5	<0.5		<0.5		
MW-44	18.58	2105.84	10/25/99	10/26/1999			113		<2				<0.5	<0.5		<0.5		
MW-44	20.80	2103.62	05/04/00	5/8/2000			200		<4	<10			<1	<1		<0.5		
MW-44	23.65	2100.77	12/04/00	12/6/2000			130		<5	<10			<2.5	<2.5		<2.5		
MW-44	26.18	2098.24	10/31/01	11/5/2001			<110		<2	<4			<1	<1		<1		
MW-44	27.51	2096.91	05/20/02	5/22/2002			110				<1			<1		<1		<0.5
MW-44	32.63	2096.06	12/15/2010	1/19/2011			100	<0.29	<0.16				<0.29	<0.23	<0.48	<0.13	<0.36	<0.41
MW-45	NA	NA	NA	3/23/1993			<40.4							<6				
MW-45	0.00	0.00	04/18/96	4/26/1996			26		<0.5	<0.5			<0.5	<0.5		<0.5		
MW-45	0.00	2068.90	05/20/02	5/20/2002	<0.30	<0.37	9	<0.46	<0.22		<0.20	<0.15	<0.22	<0.21		<0.44	<0.31	<0.088
MW-45	0.00	2071.63	07/10/03	7/22/2003	<0.40	<0.28	11	<2.0	<0.27		<0.22	<0.11	<0.19	<0.20	<3.6	<0.35	<0.17	<0.16
MW-45	0.00	2071.63	06/18/04	6/25/2004	<0.40	<0.28	12	<0.81	<0.27	<0.70	<0.22	<0.11	<0.19	<0.20	<3.6	<0.35	<0.17	<0.16
MW-45	0.00	2071.63	06/02/05	6/22/2005	<0.39	<0.35	10	<2.3	<0.36	<0.54	<0.26	<0.19	<0.37	<0.29	<3.2	<0.33	<0.38	<0.21
MW-45	0.00	2071.625	05/31/06	6/6/2006	<0.39	<0.35	7.6	<2.3	<0.36	<0.54	<0.26	<0.19	<0.37	<0.29	<3.2	<0.33	<0.38	<0.21
MW-45	0.00	0.00	5/30/2007	6/13/2007			7.7						<0.2	<0.2		<0.2	<0.5	<0.2
MW-45	0.00	2068.18	5/14/2008	6/2/2008			10						<1	<1		<1	<2	<1
MW-45	4.2 PSI	2077.88	5/12/2009	6/12/2009	<0.31	<0.49	8.3	<1.3	<0.31	<0.64	<0.24	<0.23	<0.44	<0.51	<7.1	<0.33	<0.45	<0.24
MW-45	3.80 PSI	2076.954	5/17/2010	6/15/2010			11	<0.29	<0.16				<0.29	<0.17	<0.48	<0.13	<0.36	<0.41
MW-45	6.0 PSI	2082.04	6/2/2011	6/13/2011			9.3	<0.29	<0.16				<0.29	<0.23	<0.48	<0.13	<0.36	<0.41
MW-45	4.30 PSI	2078.11	5/24/2012	6/14/2012			6.9	<0.29	<0.16				<0.29	<0.23	<0.48	<0.13	<0.36	<0.41
MW-45	3.2 PSI	2075.57	5/15/2013	6/6/2013			7.7	<0.29	<0.16				<0.29	<0.23	<0.48	<0.13	<0.36	<0.41
MW-45	2.8 PSI	2074.64	5/9/2014	5/20/2014	<0.5	<0.5	7.87	<0.5	<0.5	<0.5	<0.5	<0.5	<0.5	<0.5	<0.5	<0.5	<1.0	<0.5
MW-45	1.8 PSI	2074	5/13/2015	5/27/2015	<0.500	<0.500	6.27	<0.500	<0.500	<0.500	<0.500	<0.500	<0.500	<0.500	<0.500	<0.500	<1.00	<0.500
MW-46	NA	NA	NA	3/22/1993			<2							<3				
MW-46	43.24	2026.16	12/04/95	12/15/1995			8.3		<5				<1	<0.5		<0.5		
MW-46	48.12	2021.28	10/21/96	10/23/1996			8.7		<0.5				<0.5	<0.5		<0.5		

Consolidation Data Summary Table - Groundwater
Beaumont Site 1

	Water Level Data				Volatile Organics														
Sample Location	Depth to Water (feet below ground surface)	Groundwater Elevation (feet above mean sea level)	Elevation Date	Sample Date	1,4-Dioxane -ug/L	N-Nitrosodimethylamine -ng/L	Acetone -ug/L	Bromodichloromethane -ug/L	2-Butanone -ug/L	Bromobenzene -ug/L	Bromochloromethane -ug/L	Bromomethane -ug/L	Bromoform -ug/L	n-Butylbenzene -ug/L	sec-Butylbenzene -ug/L	tert-Butylbenzene -ug/L	Benzene -ug/L	Carbon Disulfide -ug/L	Chlorobenzene -ug/L
MW-46	51.82	2017.58	05/20/02	5/23/2002	9.3		<9.5	<0.26	<2.8	<0.15	<0.49	<0.46	<0.23	<0.29	<0.29	<0.25	<0.18	<0.48	<0.16
MW-46	52.79	2019.38	06/18/04	6/29/2004	10 Jb		<3.6	<0.33	<1.7	<0.26	<0.37	<0.90	<0.87	<0.34	<0.11	<0.23	<0.29	<0.28	<0.19
MW-46	37.49	2034.68	06/02/05	6/29/2005	8.9		<6.1	<0.27	<4.2	<0.47	<0.68	<2.9	<0.62	<0.29	<0.21	<0.17	<0.26	<1.0	<0.36
MW-46	46.12	2026.051	05/31/06	7/5/2006	9.2		7.1 BJkq	<0.27	<4.2	<0.47	<0.68	<2.9	<0.62	<0.29	<0.21	<0.17	<0.26	<1.0	<0.36
MW-46	51.03	2021.141	5/29/2007	6/15/2007	4.7		<5	<0.2	<5			<0.2	<0.3				<0.2	<0.2	<0.2
MW-46	46.06	2026.11	5/13/2008	6/3/2008	5.1		5.5 Jq	<1	<5			<1	<1				<1	<1	<1
MW-46	48.20	2023.97	5/12/2009	6/11/2009	12		<9.1	<0.33	<6.9	<0.33	<0.69	<4.3	<0.55	<0.28	<0.20	<0.28	<0.28	<1.9	<0.22
MW-46	51.99	2020.18	11/4/2009	11/16/2009	8.6		<5.0	<0.11	<1.2			<0.48	<0.13				<0.14	<0.36	<0.23
MW-46	46.97	2025.201	5/17/2010	6/16/2010	11		<5.0	<0.11	<1.2			<0.48	<0.13				<0.14	<0.36	<0.23
MW-46	43.41	2028.76	6/2/2011	6/9/2011	6.4		<5.0	<0.11	<1.2			<0.48	<0.50				<0.14	<0.36	<0.23
MW-46	48.76	2023.41	5/24/2012	6/7/2012	11		<5.0	<0.11	<1.2			<0.48	<0.50				<0.14	<0.36	<0.23
MW-46	51.72	2020.45	5/15/2013	5/31/2013	8.5		<5.0	<0.11	<1.2			<0.48	<0.50				<0.14	<0.36	<0.23
MW-46	52.34	2019.83	5/9/2014	5/20/2014	9.65		<10	<0.5	<5.0	<0.5	<0.5	<1.5	<2.5	<0.5	<0.5	<0.5	<0.5	<0.5	<0.5
MW-46	53	2019	5/13/2015	5/27/2015	10.7		<10.0	<0.500	<5.00	<0.500	<0.500	<1.50	<2.50	<0.500	<0.500	<0.500	<0.500	<0.500	<0.500
MW-47	NA	NA	NA	3/22/1993															
MW-47	0.00	2077.68	05/20/02	5/20/2002	<0.5		<9.5	<0.26	<2.8	<0.15	<0.49	<0.46	<0.23	<0.29	<0.29	<0.25	<0.18	<0.48	<0.16
MW-47	0.00	2077.68	07/10/03	7/22/2003	<1.1		<3.6	<0.33	<1.7	<0.26	<0.37	<0.90	<0.87	<0.34	<0.11	<0.23	<0.29	<0.28	<0.19
MW-47	0.00	2077.68	06/18/04	6/25/2004	<1.1		<3.6	<0.33	<1.7	<0.26	<0.37	<0.90	<0.87	<0.34	<0.11	<0.23	<0.29	<0.28	<0.19
MW-47	0.00	2077.68	06/02/05	6/22/2005	<1.1		<6.1	<0.27	<4.2	<0.47	<0.68	<2.9	<0.62	<0.29	<0.21	<0.17	<0.26	<1.0	<0.36
MW-47	0.00	2077.682	05/31/06	6/7/2006	<0.40		<6.1	<0.27	<4.2	<0.47	<0.68	<2.9	<0.62	<0.29	<0.21	<0.17	<0.26	<1.0	<0.36
MW-47	0.00	0.00	5/29/2007	6/13/2007	<0.56 UJe		<5	<0.2	<5			<0.2	<0.3				<0.2	<0.2	<0.2
MW-47	0.00	2076.67	5/13/2008	6/2/2008	<0.56		<5	<1	<5			<1	<1				<1	<1	<1
MW-47	3.1 PSI	2083.83	5/12/2009	6/19/2009	<0.043		<5.0	<0.11	<1.2			<0.48	<0.13				<0.14	<0.36	<0.23
MW-47	3.00 PSI	2083.595	5/17/2010	6/16/2010	0.19 Jq		<5.0	<0.11	<1.2			<0.48	<0.13				<0.14	<0.36	<0.23
MW-47	5.0 PSI	2088.22	6/2/2011	6/13/2011	0.13 Jq		<5.0	<0.11	<1.2			<0.48	<0.50				<0.14	<0.36	<0.23
MW-47	4.00 PSI	2085.91	5/24/2012	6/14/2012	0.18 Jq		<5.0	<0.11	<1.2			<0.48	<0.50				<0.14	<0.36	<0.23
MW-47	1.7 PSI	2080.60	5/9/2014	5/20/2014	<0.50		<10	<0.5	<5.0	<0.5	<0.5	<1.5	<2.5	<0.5	<0.5	<0.5	<0.5	<0.5	<0.5
MW-48	NA	NA	NA	3/22/1993															
MW-48	10.29	2066.21	07/10/03	7/22/2003	<1.1		<3.6	<0.33	<1.7	<0.26	<0.37	<0.90	<0.87	<0.34	<0.11	<0.23	<0.29	<0.28	<0.19
MW-48	11.51	2064.99	06/18/04	6/25/2004	2.1		<3.6	<0.33	<1.7	<0.26	<0.37	<0.90	<0.87	<0.34	<0.11	<0.23	<0.29	<0.28	<0.19
MW-48	6.6	2069.897	05/31/06	6/7/2006	<0.40		<6.1	<0.27	<4.2	<0.47	<0.68	<2.9	<0.62	<0.29	<0.21	<0.17	<0.26	<1.0	<0.36
MW-48	8.75	2067.69	5/13/2008	6/3/2008	0.71 Jq		5.7 Jq	<1	<5			<1	<1				<1	<1	<1
MW-48	9.35	2067.085	5/17/2010	6/10/2010	1.4		<5.0	<0.11	<1.2			<0.48	<0.13				<0.14	<0.36	<0.23
MW-48	8.36	2068.08	5/24/2012	6/20/2012	1.5		<5.0	<0.11	<1.2			<0.48	<0.50				<0.14	<0.36	<0.23
MW-48	9.89	2066.55	11/14/2012	11/28/2012	0.71		<5.0	<0.11	<1.2			<0.48	<0.50				<0.14	<0.36	<0.23
MW-48	9.21	2067.23	5/15/2013	6/5/2013	1.5		<5.0	<0.11	<1.2			<0.48	<0.50				<0.14	<0.36	<0.23
MW-48	10.72	2065.72	5/9/2014	5/21/2014	1.59		<10	<0.5	<5.0	<0.5	<0.5	<1.5	<2.5	<0.5	<0.5	<0.5	<0.5	<0.5	<0.5
MW-48	12	2065	5/13/2015	5/27/2015	1.16		<10.0	<0.500	<5.00	<0.500	<0.500	<1.50	<2.50	<0.500	<0.500	<0.500	<0.500	<0.500	<0.500

Consolidation Data Summary Table - Groundwater
Beaumont Site 1

	Water Level Data				Volatile Organics														
Sample Location	Depth to Water (feet below ground surface)	Groundwater Elevation (feet above mean sea level)	Elevation Date	Sample Date	2-Chlorotoluene -ug/L	4-Chlorotoluene -ug/L	Chloroethane -ug/L	2-Chloroethyl Vinyl Ether -ug/L	Chloromethane -ug/L	Carbon Tetrachloride -ug/L	Chloroform -ug/L	Dibromochloromethane -ug/L	1,2-Dibromo-3-Chloropropane -ug/L	Dibromomethane -ug/L	1,1-Dichloroethane -ug/L	1,2-Dichloroethane -ug/L	1,2-Dichlorobenzene -ug/L	1,3-Dichlorobenzene -ug/L	1,4-Dichlorobenzene -ug/L
MW-46	51.82	2017.58	05/20/02	5/23/2002	<0.14	<0.22	<0.36		<0.19	<0.25	<0.30	<0.21	<0.59	<0.20	<0.28	<0.38	<0.099	<0.30	<0.12
MW-46	52.79	2019.38	06/18/04	6/29/2004	<0.67	<0.16	<0.46		<0.43	<0.40	<0.45	<0.29	<2.6	<0.46	<0.40	<0.35	<0.29	<0.27	<0.28
MW-46	37.49	2034.68	06/02/05	6/29/2005	<0.24	<0.30	<0.52		<1.8	<0.42	<0.22	<0.45	<2.5	<0.42	<0.53	<0.22	<0.24	<0.38	<0.30
MW-46	46.12	2026.051	05/31/06	7/5/2006	<0.24	<0.30	<0.52		<1.8	<0.42	<0.22	<0.45	<2.5	<0.42	<0.53	<0.22	<0.24	<0.38	<0.30
MW-46	51.03	2021.141	5/29/2007	6/15/2007			<0.2		<0.2	<0.2	<0.2	<0.2			0.34 Jq	<0.2			
MW-46	46.06	2026.11	5/13/2008	6/3/2008			<1		<1	<1	<1	<1			<1	<1			
MW-46	48.20	2023.97	5/12/2009	6/11/2009	<0.55	<0.21	<1.3		<0.49	<0.43	<0.33	<0.48	<3.1	<0.59	0.51 Jq	<0.31	<0.27	<0.28	<0.21
MW-46	51.99	2020.18	11/4/2009	11/16/2009			<0.35		<0.36	<0.15	<0.17	<0.37			0.33 Jq	<0.21	<0.20	<0.15	<0.072
MW-46	46.97	2025.201	5/17/2010	6/16/2010			<0.35		<0.36	<0.15	<0.17	<0.37			0.58	<0.21	<0.20	<0.15	<0.072
MW-46	43.41	2028.76	6/2/2011	6/9/2011			<0.35		<0.36	<0.15	<0.46	<0.37			0.26 Jq	<0.21	<0.20	<0.15	<0.072
MW-46	48.76	2023.41	5/24/2012	6/7/2012			<0.35		<0.36	<0.15	<0.46	<0.37			0.42 Jq	<0.21	<0.20	<0.15	<0.072
MW-46	51.72	2020.45	5/15/2013	5/31/2013			<0.35		<0.36	<0.15	<0.46	<0.37			0.27 Jq	<0.21	<0.20	<0.15	<0.072
MW-46	52.34	2019.83	5/9/2014	5/20/2014	<0.5	<0.5	<1.5	<2.5	<1.5	<0.5	<0.5	<0.5	<2.5	<0.5	<0.5	<0.5	<0.5	<0.5	<0.5
MW-46	53	2019	5/13/2015	5/27/2015	<0.500	<0.500	<1.50	<2.50	<1.50	<0.500	<0.500	<0.500	<2.50	<0.500	<0.500	<0.500	<0.500	<0.500	<0.500
MW-47	NA	NA	NA	3/22/1993												<1.6			
MW-47	0.00	2077.68	05/20/02	5/20/2002	<0.14	<0.22	<0.36		<0.19	<0.25	<0.30	<0.21	<0.59	<0.20	<0.28	<0.38	<0.099	<0.30	<0.12
MW-47	0.00	2077.68	07/10/03	7/22/2003	<0.67	<0.16	<0.46		<0.43	<0.40	<0.45	<0.29	<2.6	<0.46	<0.40	<0.35	<0.29	<0.27	<0.28
MW-47	0.00	2077.68	06/18/04	6/25/2004	<0.67	<0.16	<0.46		<0.43	<0.40	<0.45	<0.29	<2.6	<0.46	<0.40	<0.35	<0.29	<0.27	<0.28
MW-47	0.00	2077.68	06/02/05	6/22/2005	<0.24	<0.30	<0.52		<1.8	<0.42	<0.22	<0.45	<2.5	<0.42	<0.53	<0.22	<0.24	<0.38	<0.30
MW-47	0.00	2077.682	05/31/06	6/7/2006	<0.24	<0.30	<0.52		<1.8	<0.42	<0.22	<0.45	<2.5	<0.42	<0.53	<0.22	<0.24	<0.38	<0.30
MW-47	0.00	0.00	5/29/2007	6/13/2007			<0.2		<0.2	<0.2	<0.2	<0.2			<0.2	<0.2			
MW-47	0.00	2076.67	5/13/2008	6/2/2008			<1		<1	<1	<1	<1			<1	<1			
MW-47	3.1 PSI	2083.83	5/12/2009	6/19/2009			<0.35		<0.36	<0.15	<0.17	<0.37			<0.098	<0.21	<0.20	<0.15	<0.072
MW-47	3.00 PSI	2083.595	5/17/2010	6/16/2010			<0.35		<0.36	<0.15	<0.17	<0.37			<0.098	<0.21	<0.20	<0.15	<0.072
MW-47	5.0 PSI	2088.22	6/2/2011	6/13/2011			<0.35		<0.36	<0.15	<0.46	<0.37			<0.098	<0.21	<0.20	<0.15	<0.072
MW-47	4.00 PSI	2085.91	5/24/2012	6/14/2012			<0.35		<0.36	<0.15	<0.46	<0.37			<0.098	<0.21	<0.20	<0.15	<0.072
MW-47	1.7 PSI	2080.60	5/9/2014	5/20/2014	<0.5	<0.5	<1.5	<2.5	<1.5	<0.5	<0.5	<0.5	<2.5	<0.5	<0.5	<0.5	<0.5	<0.5	<0.5
MW-48	NA	NA	NA	3/22/1993												<1.6			
MW-48	10.29	2066.21	07/10/03	7/22/2003	<0.67	<0.16	<0.46		<0.43	<0.40	<0.45	<0.29	<2.6	<0.46	<0.40	<0.35	<0.29	<0.27	<0.28
MW-48	11.51	2064.99	06/18/04	6/25/2004	<0.67	<0.16	<0.46		<0.43	<0.40	<0.45	<0.29	<2.6	<0.46	<0.40	<0.35	<0.29	<0.27	<0.28
MW-48	6.6	2069.897	05/31/06	6/7/2006	<0.24	<0.30	<0.52		<1.8	<0.42	<0.22	<0.45	<2.5	<0.42	<0.53	<0.22	<0.24	<0.38	<0.30
MW-48	8.75	2067.69	5/13/2008	6/3/2008			<1		<1	<1	<1	<1			<1	<1			
MW-48	9.35	2067.085	5/17/2010	6/10/2010			<0.35		<0.36	<0.15	<0.17	<0.37			<0.098	<0.21	<0.20	<0.15	<0.072
MW-48	8.36	2068.08	5/24/2012	6/20/2012			<0.35		<0.36	<0.15	<0.46	<0.37			<0.098	<0.21	<0.20	<0.15	<0.072
MW-48	9.89	2066.55	11/14/2012	11/28/2012			<0.35		<0.36	<0.15	<0.46	<0.37			<0.098	<0.21	<0.20	<0.15	<0.072
MW-48	9.21	2067.23	5/15/2013	6/5/2013			<0.35		<0.36	<0.15	<0.46	<0.37			<0.098	<0.21	<0.20	<0.15	<0.072
MW-48	10.72	2065.72	5/9/2014	5/21/2014	<0.5	<0.5	<1.5	<2.5	<1.5	<0.5	<0.5	<0.5	<2.5	<0.5	<0.5	<0.5	<0.5	<0.5	<0.5
MW-48	12	2065	5/13/2015	5/27/2015	<0.500	<0.500	<1.50	<2.50	<1.50	<0.500	<0.500	<0.500	<2.50	<0.500	<0.500	<0.500	<0.500	<0.500	<0.500

Consolidation Data Summary Table - Groundwater
Beaumont Site 1

	Water Level Data			Volatile Organics															
Sample Location	Depth to Water (feet below ground surface)	Groundwater Elevation (feet above mean sea level)	Elevation Date	Sample Date	1,1-Dichloroethene -ug/L	cis-1,2-Dichloroethene -ug/L	trans-1,2-Dichloroethene -ug/L	1,1-Dichloropropene -ug/L	cis-1,3-Dichloropropene -ug/L	trans-1,3-Dichloropropene -ug/L	1,2-Dichloropropane -ug/L	1,3-Dichloropropane -ug/L	2,2-Dichloropropane -ug/L	1,2-Dibromoethane -ug/L	Dichlorodifluoromethane -ug/L	Ethylbenzene -ug/L	Ethene -ug/L	Ethane -ug/L	Hexachlorobutadiene -ug/L
MW-46	51.82	2017.58	05/20/02	5/23/2002	<0.56	<0.30	<0.37	<0.16	<0.19	<0.25	<0.16	<0.30	<0.28	<0.18	<0.28	<0.12			<0.26
MW-46	52.79	2019.38	06/18/04	6/29/2004	2.1	<0.56	<0.60	<0.55	<0.44	<0.30	<0.40	<0.35	<0.39	<0.51	<0.47	<0.19			
MW-46	37.49	2034.68	06/02/05	6/29/2005	2.1	<0.35	<0.29	<0.21	<0.45	<0.31	<0.28	<0.30	<0.40	<0.81	<0.27	<0.17			
MW-46	46.12	2026.051	05/31/06	7/5/2006	3.8 Bk	0.63 Jq	<0.29	<0.21	<0.45	<0.31	<0.28	<0.30	<0.40	<0.81	<0.27	<0.17			
MW-46	51.03	2021.141	5/29/2007	6/15/2007	1.9	0.69 Jq	<0.2		<0.2	<0.2	<0.2					<0.2			
MW-46	46.06	2026.11	5/13/2008	6/3/2008	2.2 Jq	<1	<1		<1	<1	<1					<1			
MW-46	48.20	2023.97	5/12/2009	6/11/2009	2.8	1.1	<0.40	<0.26	<0.28	<0.36	<0.38	<0.38	<0.46	<0.47	<0.49	<0.22			
MW-46	51.99	2020.18	11/4/2009	11/16/2009	1.6	0.65	<0.10		<0.30	<0.24	<0.19					<0.26			
MW-46	46.97	2025.201	5/17/2010	6/16/2010	3.7	1.2	<0.10		<0.30	<0.24	<0.19					<0.26	0.03 Jq	<0.01	
MW-46	43.41	2028.76	6/2/2011	6/9/2011	1.6	0.53	<0.10		<0.30	<0.24	<0.19					<0.26			
MW-46	48.76	2023.41	5/24/2012	6/7/2012	2.4	1.3	<0.10		<0.30	<0.24	<0.19					<0.26			
MW-46	51.72	2020.45	5/15/2013	5/31/2013	1.2	0.69	<0.10		<0.30	<0.24	<0.19					<0.26			
MW-46	52.34	2019.83	5/9/2014	5/20/2014	<0.5	0.800 Jq	<0.5	<0.5	<0.5	<0.5	<0.5	<0.5	<0.5	<0.5	<1.5	<0.5			<1.5
MW-46	53	2019	5/13/2015	5/27/2015	<0.500	0.590 Jq	<0.500	<0.500	<0.500	<0.500	<0.500	<0.500	<0.500	<0.500	<1.50	<0.500			<1.50
MW-47	NA	NA	NA	3/22/1993	<3														
MW-47	0.00	2077.68	05/20/02	5/20/2002	<0.56	<0.30	<0.37	<0.16	<0.19	<0.25	<0.16	<0.30	<0.28	<0.18	<0.28	<0.12			<0.26
MW-47	0.00	2077.68	07/10/03	7/22/2003	<0.32	<0.56	<0.60	<0.55	<0.44	<0.30	<0.40	<0.35	<0.39	<0.51	<0.47	<0.19			
MW-47	0.00	2077.68	06/18/04	6/25/2004	<0.32	<0.56	<0.60	<0.55	<0.44	<0.30	<0.40	<0.35	<0.39	<0.51	<0.47	<0.19			
MW-47	0.00	2077.68	06/02/05	6/22/2005	<0.31	<0.35	<0.29	<0.21	<0.45	<0.31	<0.28	<0.30	<0.40	<0.81	<0.27	<0.17			
MW-47	0.00	2077.682	05/31/06	6/7/2006	<0.31	<0.35	<0.29	<0.21	<0.45	<0.31	<0.28	<0.30	<0.40	<0.81	<0.27	<0.17			
MW-47	0.00	0.00	5/29/2007	6/13/2007	<0.2	<0.2	<0.2		<0.2	<0.2	<0.2					<0.2			
MW-47	0.00	2076.67	5/13/2008	6/2/2008	<1	<1	<1		<1	<1	<1					<1			
MW-47	3.1 PSI	2083.83	5/12/2009	6/19/2009	<0.12	<0.18	<0.10		<0.30	<0.24	<0.19					<0.26			
MW-47	3.00 PSI	2083.595	5/17/2010	6/16/2010	<0.12	<0.18	<0.10		<0.30	<0.24	<0.19					<0.26	<0.02	<0.01	
MW-47	5.0 PSI	2088.22	6/2/2011	6/13/2011	<0.12	<0.18	<0.10		<0.30	<0.24	<0.19					<0.26			
MW-47	4.00 PSI	2085.91	5/24/2012	6/14/2012	<0.12	<0.18	<0.10		<0.30	<0.24	<0.19					<0.26			
MW-47	1.7 PSI	2080.60	5/9/2014	5/20/2014	<0.5	2.89	<0.5	<0.5	<0.5	<0.5	<0.5	<0.5	<0.5	<0.5	<1.5	<0.5			<1.5
MW-48	NA	NA	NA	3/22/1993	<3														
MW-48	10.29	2066.21	07/10/03	7/22/2003	<0.32	<0.56	<0.60	<0.55	<0.44	<0.30	<0.40	<0.35	<0.39	<0.51	<0.47	<0.19			
MW-48	11.51	2064.99	06/18/04	6/25/2004	<0.32	<0.56	<0.60	<0.55	<0.44	<0.30	<0.40	<0.35	<0.39	<0.51	<0.47	<0.19			
MW-48	6.6	2069.897	05/31/06	6/7/2006	<0.31	<0.35	<0.29	<0.21	<0.45	<0.31	<0.28	<0.30	<0.40	<0.81	<0.27	<0.17			
MW-48	8.75	2067.69	5/13/2008	6/3/2008	<1	<1	<1		<1	<1	<1					<1			
MW-48	9.35	2067.085	5/17/2010	6/10/2010	<0.12	<0.18	<0.10		<0.30	<0.24	<0.19					<0.26	<0.02	0.06 Jq	
MW-48	8.36	2068.08	5/24/2012	6/20/2012	<0.12	<0.18	<0.10		<0.30	<0.24	<0.19					<0.26	<0.014	<0.0090	
MW-48	9.89	2066.55	11/14/2012	11/28/2012	<0.12	<0.18	<0.10		<0.30	<0.24	<0.19					<0.26	<0.014	<0.0090	
MW-48	9.21	2067.23	5/15/2013	6/5/2013	<0.12	<0.18	<0.10		<0.30	<0.24	<0.19					<0.26	<0.014	<0.0090	
MW-48	10.72	2065.72	5/9/2014	5/21/2014	<0.5	<0.5	<0.5	<0.5	<0.5	<0.5	<0.5	<0.5	<0.5	<0.5	<1.5	<0.5			<1.5
MW-48	12	2065	5/13/2015	5/27/2015	<0.500	<0.500	<0.500	<0.500	<0.500	<0.500	<0.500	<0.500	<0.500	<0.500	<1.50	<0.500			<1.50

Consolidation Data Summary Table - Groundwater
Beaumont Site 1

	Water Level Data				Volatile Organics														
Sample Location	Depth to Water (feet below ground surface)	Groundwater Elevation (feet above mean sea level)	Elevation Date	Sample Date	2-Hexanone -ug/L	p-Isopropyltoluene -ug/L	Isopropylbenzene -ug/L	Methane -ug/L	Iodomethane (Methyl Iodide) -ug/L	4-Methyl-2-Pentanone -ug/L	Methyl tert-butyl ether (MTBE) -ug/L	Methylene Chloride -ug/L	Naphthalene -ug/L	n-Propylbenzene -ug/L	Styrene -ug/L	Toluene -ug/L	1,1,1,2-Tetrachloroethane -ug/L	1,1,1-Trichloroethane -ug/L	1,1,2-Trichloroethane -ug/L
MW-46	51.82	2017.58	05/20/02	5/23/2002		<0.23	<0.19			<0.15	<0.30	1 BJkq	<0.090	<0.28	<0.12	<0.16	<0.27	<0.33	<0.34
MW-46	52.79	2019.38	06/18/04	6/29/2004	<2.5	<0.17	<0.17			<2.6	<0.28	<1.7	<0.56	<0.24	<0.14	<0.35	<0.45	<0.46	<0.42
MW-46	37.49	2034.68	06/02/05	6/29/2005	<1.9	<0.21	<0.24			<2.4	<0.29	<2.6	<0.95	<0.30	<0.29	<0.35	<0.37	<0.32	<0.54
MW-46	46.12	2026.051	05/31/06	7/5/2006	<1.9	<0.21	<0.24			<2.4	<0.29	<2.6	<0.95	<0.30	<0.29	<0.35	<0.37	<0.32	<0.54
MW-46	51.03	2021.141	5/29/2007	6/15/2007	<5					<5	<0.2	<0.5			<0.2	<0.2		<0.2	<0.2
MW-46	46.06	2026.11	5/13/2008	6/3/2008	<5					<5	<1	<1			<1	<1		<1	<1
MW-46	48.20	2023.97	5/12/2009	6/11/2009	<6.9	<0.26	<0.23			<4.4	<0.30	<2.6	<2.5	<0.79	<0.30	<0.33	<0.35	<0.45	<0.54
MW-46	51.99	2020.18	11/4/2009	11/16/2009	<1.2					<0.95	<0.29	<0.15			<0.22	<0.22		<0.12	<0.31
MW-46	46.97	2025.201	5/17/2010	6/16/2010	<1.2			5.7		<0.95	<0.29	<0.15			<0.22	<0.22		<0.12	<0.31
MW-46	43.41	2028.76	6/2/2011	6/9/2011	<1.2					<0.95	<0.43	<0.15			<0.22	<0.22		<0.12	<0.31
MW-46	48.76	2023.41	5/24/2012	6/7/2012	<1.2					<0.95	<0.43	<0.15			<0.22	<0.22		<0.12	<0.31
MW-46	51.72	2020.45	5/15/2013	5/31/2013	<1.2					<0.95	<0.43	<0.15			<0.22	<0.22		<0.12	<0.31
MW-46	52.34	2019.83	5/9/2014	5/20/2014	<2.5	<0.5	<0.5		<0.5	<2.5	<0.5	<2.0	<0.5	<0.5	<0.5	<0.5	<0.5	<0.5	<0.5
MW-46	53	2019	5/13/2015	5/27/2015	<2.50	<0.500	<0.500		<0.500	<2.50	<0.500	<2.00	<0.500	<0.500	<0.500	<0.500	<0.500	<0.500	<0.500
MW-47	NA	NA	NA	3/22/1993														<1	
MW-47	0.00	2077.68	05/20/02	5/20/2002		<0.23	<0.19			<0.15	<0.30	4 BJakq	<0.090	<0.28	<0.12	<0.16	<0.27	<0.33	<0.34
MW-47	0.00	2077.68	07/10/03	7/22/2003	<2.5	<0.17	<0.17			<2.6	<0.28	<1.7	<0.56	<0.24	<0.14	<0.35	<0.45	<0.46	<0.42
MW-47	0.00	2077.68	06/18/04	6/25/2004	<2.5	<0.17	<0.17			<2.6	<0.28	<1.7	<0.56	<0.24	<0.14	<0.35	<0.45	<0.46	<0.42
MW-47	0.00	2077.68	06/02/05	6/22/2005	<1.9	<0.21	<0.24			<2.4	<0.29	<2.6	<0.95	<0.30	<0.29	<0.35	<0.37	<0.32	<0.54
MW-47	0.00	2077.682	05/31/06	6/7/2006	<1.9	<0.21	<0.24			<2.4	<0.29	65 Bak	<0.95	<0.30	<0.29	<0.35	<0.37	<0.32	<0.54
MW-47	0.00	0.00	5/29/2007	6/13/2007	<5					<5	<0.2	<0.5			<0.2	<0.2		<0.2	<0.2
MW-47	0.00	2076.67	5/13/2008	6/2/2008	<5					<5	<1	<1			<1	<1		<1	<1
MW-47	3.1 PSI	2083.83	5/12/2009	6/19/2009	<1.2					<0.95	<0.29	<0.15			<0.22	<0.22		<0.12	<0.31
MW-47	3.00 PSI	2083.595	5/17/2010	6/16/2010	<1.2			2.7		<0.95	<0.29	<0.15			<0.22	<0.22		<0.12	<0.31
MW-47	5.0 PSI	2088.22	6/2/2011	6/13/2011	<1.2					<0.95	<0.43	<0.15			<0.22	<0.22		<0.12	<0.31
MW-47	4.00 PSI	2085.91	5/24/2012	6/14/2012	<1.2					<0.95	<0.43	<0.15			<0.22	<0.22		<0.12	<0.31
MW-47	1.7 PSI	2080.60	5/9/2014	5/20/2014	<2.5	<0.5	<0.5		<0.5	<2.5	<0.5	<2.0	<0.5	<0.5	<0.5	<0.5	<0.5	<0.5	<0.5
MW-48	NA	NA	NA	3/22/1993														<1	
MW-48	10.29	2066.21	07/10/03	7/22/2003	<2.5	<0.17	<0.17			<2.6	<0.28	<1.7	<0.56	<0.24	<0.14	<0.35	<0.45	<0.46	<0.42
MW-48	11.51	2064.99	06/18/04	6/25/2004	<2.5	<0.17	<0.17			<2.6	<0.28	<1.7	<0.56	<0.24	<0.14	<0.35	<0.45	<0.46	<0.42
MW-48	6.6	2069.897	05/31/06	6/7/2006	<1.9	<0.21	<0.24			<2.4	<0.29	66 Bak	<0.95	<0.30	<0.29	<0.35	<0.37	<0.32	<0.54
MW-48	8.75	2067.69	5/13/2008	6/3/2008	<5					<5	<1	<1			<1	<1		<1	<1
MW-48	9.35	2067.085	5/17/2010	6/10/2010	<1.2			1900		<0.95	<0.29	<0.15			<0.22	<0.22		<0.12	<0.31
MW-48	8.36	2068.08	5/24/2012	6/20/2012	<1.2			2600		<0.95	<0.43	<0.15			<0.22	<0.22		<0.12	<0.31
MW-48	9.89	2066.55	11/14/2012	11/28/2012	<1.2			1700		<0.95	<0.43	<0.15			<0.22	<0.22		<0.12	<0.31
MW-48	9.21	2067.23	5/15/2013	6/5/2013	<1.2			2500		<0.95	<0.43	<0.15			<0.22	<0.22		<0.12	<0.31
MW-48	10.72	2065.72	5/9/2014	5/21/2014	<2.5	<0.5	<0.5		<0.5	<2.5	<0.5	<2.0	<0.5	<0.5	<0.5	<0.5	<0.5	<0.5	<0.5
MW-48	12	2065	5/13/2015	5/27/2015	<2.50	<0.500	<0.500		<0.500	<2.50	<0.500	<2.00	<0.500	<0.500	<0.500	<0.500	<0.500	<0.500	<0.500

Consolidation Data Summary Table - Groundwater
Beaumont Site 1

	Water Level Data				Volatile Organics														
Sample Location	Depth to Water (feet below ground surface)	Groundwater Elevation (feet above mean sea level)	Elevation Date	Sample Date	1,2,3-Trichlorobenzene -ug/L	1,2,4-Trichlorobenzene -ug/L	Trichloroethene -ug/L	1,2,3-Trichloropropane -ug/L	Trichlorofluoromethane -ug/L	1,1,2-Trichloro-1,2,2-Trifluoroethane -ug/L	1,2,4-Trimethylbenzene -ug/L	1,3,5-Trimethylbenzene -ug/L	1,1,2,2-Tetrachloroethane -ug/L	Tetrachloroethene (PCE) -ug/L	Vinyl Acetate -ug/L	Vinyl Chloride -ug/L	m,p-Xylenes -ug/L	o-Xylene -ug/L
MW-46	51.82	2017.58	05/20/02	5/23/2002	<0.30	<0.37	0.5 Jq	<0.46	<0.22		<0.20	<0.15	<0.22	<0.21		<0.44	<0.31	<0.088
MW-46	52.79	2019.38	06/18/04	6/29/2004	<0.40	<0.28	<0.48	<0.81	<0.27	<0.70	<0.22	<0.11	<0.19	<0.20	<3.6	<0.35	<0.17	<0.16
MW-46	37.49	2034.68	06/02/05	6/29/2005	<0.39	<0.35	1.7	<2.3	<0.36	<0.54	<0.26	<0.19	<0.37	<0.29	<3.2	<0.33	<0.38	<0.21
MW-46	46.12	2026.051	05/31/06	7/5/2006	<0.39	<0.35	2.8 Bk	<2.3	<0.36	<0.54	<0.26	<0.19	<0.37	<0.29	<3.2	<0.33	<0.38	<0.21
MW-46	51.03	2021.141	5/29/2007	6/15/2007			0.65 Jq						<0.2	<0.2		0.52 Jq	<0.5	<0.2
MW-46	46.06	2026.11	5/13/2008	6/3/2008			1.4 Jq						<1	<1		<1	<2	<1
MW-46	48.20	2023.97	5/12/2009	6/11/2009	<0.31	<0.49	1.9	<1.3	<0.31	<0.64	<0.24	<0.23	<0.44	<0.51	<7.1	0.44 Jq	<0.45	<0.24
MW-46	51.99	2020.18	11/4/2009	11/16/2009			0.98	<0.29	<0.16				<0.29	<0.17	<0.48	0.30 Jq	<0.36	<0.41
MW-46	46.97	2025.201	5/17/2010	6/16/2010			2.1	<0.29	<0.16				<0.29	<0.17	<0.48	0.70	<0.36	<0.41
MW-46	43.41	2028.76	6/2/2011	6/9/2011			1.3	<0.29	<0.16				<0.29	<0.23	<0.48	0.18 Jq	<0.36	<0.41
MW-46	48.76	2023.41	5/24/2012	6/7/2012			1.8	<0.29	<0.16				<0.29	<0.23	<0.48	0.58	<0.36	<0.41
MW-46	51.72	2020.45	5/15/2013	5/31/2013			0.28 Jq	<0.29	<0.16				<0.29	<0.23	<0.48	0.26 Jq	<0.36	<0.41
MW-46	52.34	2019.83	5/9/2014	5/20/2014	<0.5	<0.5	<0.5	<0.5	<0.5	<0.5	<0.5	<0.5	<0.5	<0.5	<0.5	<0.5	<1.0	<0.5
MW-46	53	2019	5/13/2015	5/27/2015	<0.500	<0.500	<0.500	<0.500	<0.500	<0.500	<0.500	<0.500	<0.500	<0.500	<0.500	<0.500	<1.00	<0.500
MW-47	NA	NA	NA	3/22/1993			<2							<3				
MW-47	0.00	2077.68	05/20/02	5/20/2002	<0.30	<0.37	<0.18	<0.46	<0.22		<0.20	<0.15	<0.22	<0.21		<0.44	<0.31	<0.088
MW-47	0.00	2077.68	07/10/03	7/22/2003	<0.40	<0.28	<0.48	<2.0	<0.27		<0.22	<0.11	<0.19	<0.20	<3.6	<0.35	<0.17	<0.16
MW-47	0.00	2077.68	06/18/04	6/25/2004	<0.40	<0.28	<0.48	<0.81	<0.27	<0.70	<0.22	<0.11	<0.19	<0.20	<3.6	<0.35	<0.17	<0.16
MW-47	0.00	2077.68	06/02/05	6/22/2005	<0.39	<0.35	<0.30	<2.3	<0.36	<0.54	<0.26	<0.19	<0.37	<0.29	<3.2	<0.33	<0.38	<0.21
MW-47	0.00	2077.682	05/31/06	6/7/2006	<0.39	<0.35	<0.30	<2.3	<0.36	<0.54	<0.26	<0.19	<0.37	<0.29	<3.2	<0.33	<0.38	<0.21
MW-47	0.00	0.00	5/29/2007	6/13/2007			<0.2						<0.2	<0.2		<0.2	<0.5	<0.2
MW-47	0.00	2076.67	5/13/2008	6/2/2008			<1						<1	<1		<1	<2	<1
MW-47	3.1 PSI	2083.83	5/12/2009	6/19/2009			<0.17		<0.16				<0.29	<0.17	<0.48	<0.13	<0.36	<0.41
MW-47	3.00 PSI	2083.595	5/17/2010	6/16/2010			<0.17	<0.29	<0.16				<0.29	<0.17	<0.48	<0.13	<0.36	<0.41
MW-47	5.0 PSI	2088.22	6/2/2011	6/13/2011			<0.25	<0.29	<0.16				<0.29	<0.23	<0.48	<0.13	<0.36	<0.41
MW-47	4.00 PSI	2085.91	5/24/2012	6/14/2012			<0.25	<0.29	<0.16				<0.29	<0.23	<0.48	<0.13	<0.36	<0.41
MW-47	1.7 PSI	2080.60	5/9/2014	5/20/2014	<0.5	<0.5	3.62	<0.5	<0.5	<0.5	<0.5	<0.5	<0.5	<0.5	<0.5	<0.5	<1.0	<0.5
MW-48	NA	NA	NA	3/22/1993			<2							<3				
MW-48	10.29	2066.21	07/10/03	7/22/2003	<0.40	<0.28	<0.48	<2.0	<0.27		<0.22	<0.11	<0.19	<0.20	<3.6	<0.35	<0.17	<0.16
MW-48	11.51	2064.99	06/18/04	6/25/2004	<0.40	<0.28	<0.48	<0.81	<0.27	<0.70	<0.22	<0.11	<0.19	<0.20	<3.6	<0.35	<0.17	<0.16
MW-48	6.6	2069.897	05/31/06	6/7/2006	<0.39	<0.35	<0.30	<2.3	<0.36	<0.54	<0.26	<0.19	<0.37	<0.29	<3.2	<0.33	<0.38	<0.21
MW-48	8.75	2067.69	5/13/2008	6/3/2008			<1						<1	<1		<1	<2	<1
MW-48	9.35	2067.085	5/17/2010	6/10/2010			<0.17	<0.29	<0.16				<0.29	<0.17	<0.48	<0.13	<0.36	<0.41
MW-48	8.36	2068.08	5/24/2012	6/20/2012			<0.25	<0.29	<0.16				<0.29	<0.23	<0.48	0.19 Jq	<0.36	<0.41
MW-48	9.89	2066.55	11/14/2012	11/28/2012			<0.25	<0.29	<0.16				<0.29	<0.23	<0.48	<0.13	<0.36	<0.41
MW-48	9.21	2067.23	5/15/2013	6/5/2013			<0.25	<0.29	<0.16				<0.29	<0.23	<0.48	0.15 Jq	<0.36	<0.41
MW-48	10.72	2065.72	5/9/2014	5/21/2014	<0.5	<0.5	<0.5	<0.5	<0.5	<0.5	<0.5	<0.5	<0.5	<0.5	<0.5	<0.5	<1.0	<0.5
MW-48	12	2065	5/13/2015	5/27/2015	<0.500	<0.500	<0.500	<0.500	<0.500	<0.500	<0.500	<0.500	<0.500	<0.500	<0.500	<0.500	<1.00	<0.500

Consolidation Data Summary Table - Groundwater
Beaumont Site 1

	Water Level Data				Volatile Organics														
Sample Location	Depth to Water (feet below ground surface)	Groundwater Elevation (feet above mean sea level)	Elevation Date	Sample Date	1,4-Dioxane -ug/L	N-Nitrosodimethylamine -ng/L	Acetone -ug/L	Bromodichloromethane -ug/L	2-Butanone -ug/L	Bromobenzene -ug/L	Bromochloromethane -ug/L	Bromomethane -ug/L	Bromoform -ug/L	n-Butylbenzene -ug/L	sec-Butylbenzene -ug/L	tert-Butylbenzene -ug/L	Benzene -ug/L	Carbon Disulfide -ug/L	Chlorobenzene -ug/L
MW-49	34.80	2093.39	10/29/92	10/14/1992															
MW-49	0.00	0.00	03/27/95	3/13/1995			<14	<1	<6			<5	<2				<1 U		<1
MW-49	0.00	0.00	06/16/95	6/21/1995				<1				<5	<2						<2
MW-49	2.85	2125.34	12/04/95	12/15/1995				<1				<5	<2						<2
MW-49	6.55	2121.64	04/19/96	4/28/1996				<0.5				<0.5	<0.5						<0.5
MW-49	11.12	2117.07	10/21/96	10/30/1996				<0.5				<0.5	<1						<0.5
MW-49	13.04	2115.15	04/14/97	4/17/1997				<0.5				<0.5	<1						<0.5
MW-49	16.38	2112.38	10/20/97	10/29/1997				<0.5				<0.5	<1						<0.5
MW-49	1.30	2127.46	04/21/98	4/29/1998				<0.5				<0.5	<0.5						<0.5
MW-49	2.46	2125.73	10/13/98	10/20/1998				<0.5				<0.5	<0.5						<0.5
MW-49	8.00	2120.76	04/06/99	4/14/1999				<0.5				<2	<2						<0.5
MW-49	12.39	2115.80	10/25/99	10/28/1999				<0.5				<2	<2						<0.5
MW-49	16.20	2111.99	05/04/00	5/9/2000				<0.5				<2	<2						<0.5
MW-49	19.65	2108.54	12/04/00	12/6/2000				<1				<1	<1						<0.5
MW-49	24.79	2103.40	10/31/01	11/6/2001				<1				<1	<1						<0.5
MW-49	27.82	2100.37	05/20/02	5/22/2002															
MW-49	31.30	2099.62	07/11/03	7/25/2003	24		<3.6	<0.33	<1.7	<0.26	<0.37	<0.90	<0.87	<0.34	<0.11	<0.23	<0.29	<0.28	<0.19
MW-49	34.83	2096.09	06/17/04	7/1/2004	22		<3.6	<0.33	<1.7	<0.26	<0.37	<0.90	<0.87	<0.34	<0.11	<0.23	<0.29	<0.28	<0.19
MW-49	8.51	2122.41	06/01/05	6/28/2005	19		<6.1	<0.27	<4.2	<0.47	<0.68	<2.9	<0.62	<0.29	<0.21	<0.17	<0.26	<1.0	<0.36
MW-49	16.78	2114.14	05/30/06	6/8/2006	16		7.4 Jq	<0.27	<4.2	<0.47	<0.68	<2.9	<0.62	<0.29	<0.21	<0.17	<0.26	<1.0	<0.36
MW-49	23.76	2107.16	5/30/2007	6/19/2007	17		<5	<0.2	<5			<0.2	<0.3				<0.2	<0.2	<0.2
MW-49	23.27	2107.65	5/13/2008	6/9/2008	6.7		<5	<1	<5			<1	<1				<1	<1	<1
MW-49	27.86	2103.06	5/7/2009	6/18/2009	24		<5.0	<0.11	<1.2			<0.48	<0.13				<0.14	0.88	<0.23
MW-49	29.75	2101.17	5/17/2010	6/10/2010	22		<5.0	<0.11	<1.2			<0.48	<0.13				<0.14	0.68	<0.23
MW-49	31.60	2099.32	12/15/2010	1/10/2011	11		<5.0	<0.11	<1.2			<0.48	<0.50				<0.14	<0.36	<0.23
MW-49	19.56	2111.36	6/3/2011	6/17/2011	8.4		<5.0	<0.11	<1.2			<0.48	<0.50				<0.14	<0.36	<0.23
MW-49	25.43	2105.49	5/22/2012	6/11/2012	38		<5.0	<0.11	<1.2			<0.48	<0.50				<0.14	<0.36	<0.23
MW-49	34.34	2096.58	5/9/2014	5/21/2014	22.7		<10	<0.5	<5.0	<0.5	<0.5	<1.5	<2.5	<0.5	<0.5	<0.5	<0.5	<0.5	<0.5
MW-50	54.35	2094.41	10/29/92	10/7/1992															
MW-50	NA	NA	NA	3/2/1993															
MW-50	30.26	2118.50	12/17/94	12/17/1994				<1				<5	<2						<2
MW-50	11.38	2137.38	06/16/95	6/19/1995				<1				<5	<2						<2
MW-50	20.75	2128.01	12/04/95	12/15/1995				<1				<5	<2						<2
MW-50	24.90	2123.86	04/19/96	4/27/1996				<0.5				<0.5	<0.5						<0.5
MW-50	29.84	2118.92	10/21/96	10/30/1996				<0.5				<0.5	<1						<0.5
MW-50	32.02	2116.74	04/14/97	4/22/1997				<0.5				<0.5	<1						<0.5
MW-50	35.40	2113.36	10/20/97	10/28/1997				<0.5				<0.5	<1						<0.5
MW-50	18.08	2130.68	04/21/98	4/30/1998				<0.5				<0.5	<0.5						<0.5

Consolidation Data Summary Table - Groundwater
Beaumont Site 1

	Water Level Data				Volatile Organics															
Sample Location	Depth to Water (feet below ground surface)	Groundwater Elevation (feet above mean sea level)	Elevation Date	Sample Date	2-Chlorotoluene -ug/L	4-Chlorotoluene -ug/L	Chloroethane -ug/L	2-Chloroethyl Vinyl Ether -ug/L	Chloromethane -ug/L	Carbon Tetrachloride -ug/L	Chloroform -ug/L	Dibromochloromethane -ug/L	1,2-Dibromo-3-Chloropropane -ug/L	Dibromomethane -ug/L	1,1-Dichloroethane -ug/L	1,2-Dichloroethane -ug/L	1,2-Dichlorobenzene -ug/L	1,3-Dichlorobenzene -ug/L	1,4-Dichlorobenzene -ug/L
MW-49	34.80	2093.39	10/29/92	10/14/1992												<100			
MW-49	0.00	0.00	03/27/95	3/13/1995			<2		<2	<0.5	<1	<1			<1	<0.5	<1	<1	<1
MW-49	0.00	0.00	06/16/95	6/21/1995			<2		<2	<0.5	<1	<1			<1	1.2 E	<3	<2	<2
MW-49	2.85	2125.34	12/04/95	12/15/1995			<2		<2	<0.5	<1	<1			<1	<0.5	<3	<2	<2
MW-49	6.55	2121.64	04/19/96	4/28/1996			<0.5		<0.5	<0.5	<0.5	<0.5			<0.5	<0.5	<0.5	<0.5	<0.5
MW-49	11.12	2117.07	10/21/96	10/30/1996			<1		<1	<0.5	<0.5	<0.5			<0.5	<0.5	<0.5	<0.5	<0.5
MW-49	13.04	2115.15	04/14/97	4/17/1997			<1		<1	<0.5	<0.5	<0.5			<0.5	<0.5	<0.5	<0.5	<0.5
MW-49	16.38	2112.38	10/20/97	10/29/1997			<1		<1	<0.5	<0.5	<0.5			<0.5	<0.5	<0.5	<0.5	<0.5
MW-49	1.30	2127.46	04/21/98	4/29/1998			<0.5		<0.5	<0.5	<0.5	<0.5			<0.5	<0.5	<0.5	<0.5	<0.5
MW-49	2.46	2125.73	10/13/98	10/20/1998			<0.5		<0.5	<0.5	<0.5	<0.5			<0.5	<0.5	<0.5	<0.5	<0.5
MW-49	8.00	2120.76	04/06/99	4/14/1999			<2		<2	<0.5	<0.5	<0.5			<0.5	<0.5	<1	<1	<1
MW-49	12.39	2115.80	10/25/99	10/28/1999			<2		<2	<0.5	<0.5	<0.5			<0.5	<0.5	<1	<1	<1
MW-49	16.20	2111.99	05/04/00	5/9/2000			<2		<2	<0.5	<0.5	<0.5			<0.5	<0.5	<1	<1	<1
MW-49	19.65	2108.54	12/04/00	12/6/2000			<1		<1	<0.5	<1	<1			<0.5	<0.5	<0.5	<0.5	<0.5
MW-49	24.79	2103.40	10/31/01	11/6/2001			<1		<1	<0.5	<1	<1			<0.5	0.6	<0.5	<0.5	<0.5
MW-49	27.82	2100.37	05/20/02	5/22/2002						<0.5	<1				16	<0.5			
MW-49	31.30	2099.62	07/11/03	7/25/2003	<0.67	<0.16	<0.46		<0.43	<0.40	<0.45	<0.29	<2.6	<0.46	<0.40	<0.35	<0.29	<0.27	<0.28
MW-49	34.83	2096.09	06/17/04	7/1/2004	<0.67	<0.16	<0.46		<0.43	<0.40	<0.45	<0.29	<2.6	<0.46	<0.40	<0.35	<0.29	<0.27	<0.28
MW-49	8.51	2122.41	06/01/05	6/28/2005	<0.24	<0.30	<0.52		<1.8	<0.42	<0.22	<0.45	<2.5	<0.42	<0.53	<0.22	<0.24	<0.38	<0.30
MW-49	16.78	2114.14	05/30/06	6/8/2006	<0.24	<0.30	<0.52		<1.8	<0.42	0.27 Jq	<0.45	<2.5	<0.42	<0.53	<0.22	<0.24	<0.38	<0.30
MW-49	23.76	2107.16	5/30/2007	6/19/2007			<0.2		<0.2	<0.2	0.97 Jq	<0.2			0.58 Jq	<0.2			
MW-49	23.27	2107.65	5/13/2008	6/9/2008			<1		<1	<1	<1	<1			<1	<1			
MW-49	27.86	2103.06	5/7/2009	6/18/2009			<0.35		<0.36	<0.15	0.71	<0.37			<0.098 Jq	<0.21	<0.20	<0.15	<0.072
MW-49	29.75	2101.17	5/17/2010	6/10/2010			<0.35		<0.36	<0.15	1.0	<0.37			0.53	<0.21	<0.20	<0.15	<0.072
MW-49	31.60	2099.32	12/15/2010	1/10/2011			<0.35		<0.36	<0.15	<0.46	<0.37			0.23 Jq	<0.21	<0.20	<0.15	<0.072
MW-49	19.56	2111.36	6/3/2011	6/17/2011			<0.35		<0.36	<0.15	<0.46	<0.37			0.18 Jq	<0.21	<0.20	<0.15	<0.072
MW-49	25.43	2105.49	5/22/2012	6/11/2012			<0.35		<0.36	<0.15	1.4	<0.37			0.75	<0.21	<0.20	<0.15	<0.072
MW-49	34.34	2096.58	5/9/2014	5/21/2014	<0.5	<0.5	<1.5	<2.5	<1.5	<0.5	0.630 Jq	<0.5	<2.5	<0.5	<0.5	<0.5	<0.5	<0.5	<0.5
MW-50	54.35	2094.41	10/29/92	10/7/1992												<32			
MW-50	NA	NA	NA	3/2/1993												<8			
MW-50	30.26	2118.50	12/17/94	12/17/1994			<2		<2	<0.5	<1	<1			<1	<0.5	<3	<2	<2
MW-50	11.38	2137.38	06/16/95	6/19/1995			<2		<2	<0.5	<1	<1			<1	<0.5	<3	<2	<2
MW-50	20.75	2128.01	12/04/95	12/15/1995			<2		<2	<0.5	<1	<1			<1	<0.5	<3	<2	<2
MW-50	24.90	2123.86	04/19/96	4/27/1996			<0.5		<0.5	<0.5	<0.5	<0.5			<0.5	<0.5	<0.5	<0.5	<0.5
MW-50	29.84	2118.92	10/21/96	10/30/1996			<1		<1	<0.5	<0.5	<0.5			<0.5	<0.5	<0.5	<0.5	<0.5
MW-50	32.02	2116.74	04/14/97	4/22/1997			<1		<1	<0.5	<0.5	<0.5			<0.5	<0.5	<0.5	<0.5	<0.5
MW-50	35.40	2113.36	10/20/97	10/28/1997			<1		<1	<0.5	<0.5	<0.5			<0.5	<0.5	<0.5	<0.5	<0.5
MW-50	18.08	2130.68	04/21/98	4/30/1998			<0.5		<0.5	<0.5	<0.5	<0.5			<0.5	<0.5	<0.5	<0.5	<0.5

Consolidation Data Summary Table - Groundwater
Beaumont Site 1

	Water Level Data			Volatile Organics																
Sample Location	Depth to Water (feet below ground surface)	Groundwater Elevation (feet above mean sea level)	Elevation Date	Sample Date	1,1-Dichloroethene -ug/L	cis-1,2-Dichloroethene -ug/L	trans-1,2-Dichloroethene -ug/L	1,1-Dichloropropene -ug/L	cis-1,3-Dichloropropene -ug/L	trans-1,3-Dichloropropene -ug/L	1,2-Dichloropropane -ug/L	1,3-Dichloropropane -ug/L	2,2-Dichloropropane -ug/L	1,2-Dibromoethane -ug/L	Dichlorodifluoromethane -ug/L	Ethylbenzene -ug/L	Ethene -ug/L	Ethane -ug/L	Hexachlorobutadiene -ug/L
MW-49	34.80	2093.39	10/29/92	10/14/1992	900															
MW-49	0.00	0.00	03/27/95	3/13/1995	34	<1	<1		<0.5	<0.5	2.8				<5	<1				
MW-49	0.00	0.00	06/16/95	6/21/1995	18	<1	<1		<0.5	<0.5	<1				<5					
MW-49	2.85	2125.34	12/04/95	12/15/1995	<10	<1	<1		<0.5	<0.5	<1				<5					
MW-49	6.55	2121.64	04/19/96	4/28/1996	8.9	<0.5	<0.5		<0.5	<0.5	<0.5									
MW-49	11.12	2117.07	10/21/96	10/30/1996	8.2		<0.5		<0.5	<0.5	<0.5				<0.5					
MW-49	13.04	2115.15	04/14/97	4/17/1997	6		<0.5		<0.5	<0.5	<0.5				<0.5					
MW-49	16.38	2112.38	10/20/97	10/29/1997	17		<0.5		<0.5	<0.5	<0.5				<0.5					
MW-49	1.30	2127.46	04/21/98	4/29/1998	12.3		<0.5		<0.5	<0.5	<0.5				<0.5					
MW-49	2.46	2125.73	10/13/98	10/20/1998	10		<0.5		<0.5	<0.5	<0.5				<0.5					
MW-49	8.00	2120.76	04/06/99	4/14/1999	5	<0.5	<0.5		<0.5	<0.5	<0.5				<2					
MW-49	12.39	2115.80	10/25/99	10/28/1999	4	<0.5	<0.5		<0.5	<0.5	<0.5				<2					
MW-49	16.20	2111.99	05/04/00	5/9/2000	6	<0.5	<0.5		<0.5	<0.5	<0.5				<2					
MW-49	19.65	2108.54	12/04/00	12/6/2000	6.4	<0.5	<0.5		<0.5	<0.5	<0.5				<1					
MW-49	24.79	2103.40	10/31/01	11/6/2001	6.7	<0.5	<0.5		<0.5	<0.5	<0.5				<1					
MW-49	27.82	2100.37	05/20/02	5/22/2002	16	<1	<1													
MW-49	31.30	2099.62	07/11/03	7/25/2003	16	<0.56	<0.60	<0.55	<0.44	<0.30	<0.40	<0.35	<0.39	<0.51	<0.47	<0.19				
MW-49	34.83	2096.09	06/17/04	7/1/2004	16	<0.56	<0.60	<0.55	<0.44	<0.30	<0.40	<0.35	<0.39	<0.51	<0.47	<0.19				
MW-49	8.51	2122.41	06/01/05	6/28/2005	33	<0.35	<0.29	<0.21	<0.45	<0.31	<0.28	<0.30	<0.40	<0.81	<0.27	<0.17				
MW-49	16.78	2114.14	05/30/06	6/8/2006	17	<0.35	<0.29	<0.21	<0.45	<0.31	<0.28	<0.30	<0.40	<0.81	<0.27	<0.17				
MW-49	23.76	2107.16	5/30/2007	6/19/2007	18	<0.2	<0.2		<0.2	<0.2	<0.2					<0.2				
MW-49	23.27	2107.65	5/13/2008	6/9/2008	15	<1	<1		<1	<1	<1					<1				
MW-49	27.86	2103.06	5/7/2009	6/18/2009	15	<0.18	<0.10		<0.30	<0.24	<0.19					<0.26				
MW-49	29.75	2101.17	5/17/2010	6/10/2010	20	<0.18	<0.10		<0.30	<0.24	<0.19					<0.26	<0.02	<0.01		
MW-49	31.60	2099.32	12/15/2010	1/10/2011	13	<0.18	<0.10		<0.30	<0.24	<0.19					<0.26	<0.02	<0.01		
MW-49	19.56	2111.36	6/3/2011	6/17/2011	11	<0.18	<0.10		<0.30	<0.24	<0.19					<0.26				
MW-49	25.43	2105.49	5/22/2012	6/11/2012	28	<0.18	<0.10		<0.30	<0.24	<0.19					<0.26				
MW-49	34.34	2096.58	5/9/2014	5/21/2014	11.3	<0.5	<0.5	<0.5	<0.5	<0.5	<0.5	<0.5	<0.5	<0.5	<1.5	<0.5				<1.5
MW-50	54.35	2094.41	10/29/92	10/7/1992	700															
MW-50	NA	NA	NA	3/2/1993	1980															
MW-50	30.26	2118.50	12/17/94	12/17/1994	9.9 E	<1	<1		<0.5	<0.5	<1				<5					
MW-50	11.38	2137.38	06/16/95	6/19/1995	9.7	<1	<1		<0.5	<0.5	<1				<5					
MW-50	20.75	2128.01	12/04/95	12/15/1995	5.1	<1	<1		<0.5	<0.5	<1				<5					
MW-50	24.90	2123.86	04/19/96	4/27/1996	2.3	<0.5	<0.5		<0.5	<0.5	<0.5									
MW-50	29.84	2118.92	10/21/96	10/30/1996	2		<0.5		<0.5	<0.5	<0.5				<0.5					
MW-50	32.02	2116.74	04/14/97	4/22/1997	0.9		<0.5		<0.5	<0.5	<0.5				<0.5					
MW-50	35.40	2113.36	10/20/97	10/28/1997	9.3		<0.5		<0.5	<0.5	<0.5				<0.5					
MW-50	18.08	2130.68	04/21/98	4/30/1998	10.2		<0.5		<0.5	<0.5	<0.5				<0.5					

Consolidation Data Summary Table - Groundwater
Beaumont Site 1

	Water Level Data				Volatile Organics														
Sample Location	Depth to Water (feet below ground surface)	Groundwater Elevation (feet above mean sea level)	Elevation Date	Sample Date	2-Hexanone -ug/L	p-Isopropyltoluene -ug/L	Isopropylbenzene -ug/L	Methane -ug/L	Iodomethane (Methyl Iodide) -ug/L	4-Methyl-2-Pentanone -ug/L	Methyl tert-butyl ether (MTBE) -ug/L	Methylene Chloride -ug/L	Naphthalene -ug/L	n-Propylbenzene -ug/L	Styrene -ug/L	Toluene -ug/L	1,1,1,2-Tetrachloroethane -ug/L	1,1,1-Trichloroethane -ug/L	1,1,2-Trichloroethane -ug/L
MW-49	34.80	2093.39	10/29/92	10/14/1992														50	
MW-49	0.00	0.00	03/27/95	3/13/1995								<2				<1		8.8	<0.5
MW-49	0.00	0.00	06/16/95	6/21/1995								<2						5.9	<0.5
MW-49	2.85	2125.34	12/04/95	12/15/1995								<2						2.6	<0.5
MW-49	6.55	2121.64	04/19/96	4/28/1996								<2						2	<0.5
MW-49	11.12	2117.07	10/21/96	10/30/1996								<2						1.5	<0.5
MW-49	13.04	2115.15	04/14/97	4/17/1997								<2						0.8	<0.5
MW-49	16.38	2112.38	10/20/97	10/29/1997								<2						1.5	<0.5
MW-49	1.30	2127.46	04/21/98	4/29/1998								<0.5						3.3	<0.5
MW-49	2.46	2125.73	10/13/98	10/20/1998								<0.5						<0.5	<0.5
MW-49	8.00	2120.76	04/06/99	4/14/1999								<2						<1	<0.5
MW-49	12.39	2115.80	10/25/99	10/28/1999								<2						<1	<0.5
MW-49	16.20	2111.99	05/04/00	5/9/2000								<2						<1	<0.5
MW-49	19.65	2108.54	12/04/00	12/6/2000								<2						<1	<0.5
MW-49	24.79	2103.40	10/31/01	11/6/2001								<2						1	<0.5
MW-49	27.82	2100.37	05/20/02	5/22/2002								<0.5				<1		2.1	<1
MW-49	31.30	2099.62	07/11/03	7/25/2003	<2.5	<0.17	<0.17			<2.6	<0.28	<1.7	<0.56	<0.24	<0.14	<0.35	<0.45	1.5	<0.42
MW-49	34.83	2096.09	06/17/04	7/1/2004	<2.5	<0.17	<0.17			<2.6	<0.28	<1.7	<0.56	<0.24	<0.14	<0.35	<0.45	1.2	<0.42
MW-49	8.51	2122.41	06/01/05	6/28/2005	<1.9	<0.21	<0.24			<2.4	<0.29	<2.6	<0.95	<0.30	<0.29	<0.35	<0.37	1.2	<0.54
MW-49	16.78	2114.14	05/30/06	6/8/2006	<1.9	<0.21	<0.24			<2.4	<0.29	<2.6	<0.95	<0.30	<0.29	<0.35	<0.37	0.57 Jq	<0.54
MW-49	23.76	2107.16	5/30/2007	6/19/2007	<5					<5	<0.2	<0.5			<0.2	<0.2		1.1	<0.2
MW-49	23.27	2107.65	5/13/2008	6/9/2008	<5					<5	<1	1.1 BJakq			<1	<1		<1	<1
MW-49	27.86	2103.06	5/7/2009	6/18/2009	<1.2					<0.95	<0.29	<0.15			<0.22	<0.22		0.87	<0.31
MW-49	29.75	2101.17	5/17/2010	6/10/2010	<1.2			0.08 Jq		<0.95	<0.29	<0.15			<0.22	<0.22		0.91	<0.31
MW-49	31.60	2099.32	12/15/2010	1/10/2011	<1.2			0.04 BJaq		<0.95	<0.43	<0.15			<0.22	<0.22		0.27 Jq	<0.31
MW-49	19.56	2111.36	6/3/2011	6/17/2011	<1.2					<0.95	<0.43	0.38 BJkq			<0.22	<0.22		0.19 Jq	<0.31
MW-49	25.43	2105.49	5/22/2012	6/11/2012	<1.2					<0.95	<0.43	<0.15			<0.22	<0.22		0.66	<0.31
MW-49	34.34	2096.58	5/9/2014	5/21/2014	<2.5	<0.5	<0.5		<0.5	<2.5	<0.5	<2.0	<0.5	<0.5	<0.5	<0.5	<0.5	<0.5	<0.5
MW-50	54.35	2094.41	10/29/92	10/7/1992														66	
MW-50	NA	NA	NA	3/2/1993														120	
MW-50	30.26	2118.50	12/17/94	12/17/1994								<2						3.5	<0.5
MW-50	11.38	2137.38	06/16/95	6/19/1995								<2						3.1	<0.5
MW-50	20.75	2128.01	12/04/95	12/15/1995								<2						1.8	<0.5
MW-50	24.90	2123.86	04/19/96	4/27/1996								<2						0.64	<0.5
MW-50	29.84	2118.92	10/21/96	10/30/1996								<2						<0.5	<0.5
MW-50	32.02	2116.74	04/14/97	4/22/1997								<2						<0.5	<0.5
MW-50	35.40	2113.36	10/20/97	10/28/1997								<2						0.8	<0.5
MW-50	18.08	2130.68	04/21/98	4/30/1998								<0.5						3.2	<0.5

Consolidation Data Summary Table - Groundwater
Beaumont Site 1

	Water Level Data				Volatile Organics													
Sample Location	Depth to Water (feet below ground surface)	Groundwater Elevation (feet above mean sea level)	Elevation Date	Sample Date	1,2,3-Trichlorobenzene -ug/L	1,2,4-Trichlorobenzene -ug/L	Trichloroethene -ug/L	1,2,3-Trichloropropane -ug/L	Trichlorofluoromethane -ug/L	1,1,2-Trichloro-1,2,2-Trifluoroethane -ug/L	1,2,4-Trimethylbenzene -ug/L	1,3,5-Trimethylbenzene -ug/L	1,1,2,2-Tetrachloroethane -ug/L	Tetrachloroethene (PCE) -ug/L	Vinyl Acetate -ug/L	Vinyl Chloride -ug/L	m,p-Xylenes -ug/L	o-Xylene -ug/L
MW-49	34.80	2093.39	10/29/92	10/14/1992			68							<100				
MW-49	0.00	0.00	03/27/95	3/13/1995			28		<5				<1	<0.5		<0.5	<1	<1
MW-49	0.00	0.00	06/16/95	6/21/1995			21		<5				<1	<0.5		<0.5		
MW-49	2.85	2125.34	12/04/95	12/15/1995			12		<5				<1	<0.5		<0.5		
MW-49	6.55	2121.64	04/19/96	4/28/1996			11		<0.5	<0.5			<0.5	<0.5		<0.5		
MW-49	11.12	2117.07	10/21/96	10/30/1996			15		<0.5				<0.5	<0.5		<0.5		
MW-49	13.04	2115.15	04/14/97	4/17/1997			16.8		<0.5				<0.5	<0.5		<0.5		
MW-49	16.38	2112.38	10/20/97	10/29/1997			18.8		<0.5				<0.5	<0.5		<0.5		
MW-49	1.30	2127.46	04/21/98	4/29/1998			17.4		<0.5				<0.5	<0.5		<0.5		
MW-49	2.46	2125.73	10/13/98	10/20/1998			10.9		<0.5				<0.5	<0.5		<0.5		
MW-49	8.00	2120.76	04/06/99	4/14/1999			7.5		<2				<0.5	1.4		<0.5		
MW-49	12.39	2115.80	10/25/99	10/28/1999			6.2		<2				<0.5	<0.5		<0.5		
MW-49	16.20	2111.99	05/04/00	5/9/2000			8.6		<2	<5			<0.5	<0.5		<0.5		
MW-49	19.65	2108.54	12/04/00	12/6/2000			8		<1	<2			<0.5	<0.5		<0.5		
MW-49	24.79	2103.40	10/31/01	11/6/2001			11		<1	<2			<0.5	<0.5		<0.5		
MW-49	27.82	2100.37	05/20/02	5/22/2002			24				<1			<1		<1		<0.5
MW-49	31.30	2099.62	07/11/03	7/25/2003	<0.40	<0.28	20	<2.0	<0.27		<0.22	<0.11	<0.19	<0.20	<3.6	<0.35	<0.17	<0.16
MW-49	34.83	2096.09	06/17/04	7/1/2004	<0.40	<0.28	21	<0.81	<0.27	<0.70	<0.22	<0.11	<0.19	<0.20	<3.6	<0.35	<0.17	<0.16
MW-49	8.51	2122.41	06/01/05	6/28/2005	<0.39	<0.35	30	<2.3	<0.36	<0.54	<0.26	<0.19	<0.37	<0.29	<3.2	<0.33	<0.38	<0.21
MW-49	16.78	2114.14	05/30/06	6/8/2006	<0.39	<0.35	13	<2.3	<0.36	<0.54	<0.26	<0.19	<0.37	<0.29	<3.2	<0.33	<0.38	<0.21
MW-49	23.76	2107.16	5/30/2007	6/19/2007			19						<0.2	<0.2		<0.2	<0.5	<0.2
MW-49	23.27	2107.65	5/13/2008	6/9/2008			17						<1	<1		<1	<2	<1
MW-49	27.86	2103.06	5/7/2009	6/18/2009			25		<0.16				<0.29	<0.17	<0.48	<0.13	<0.36	<0.41
MW-49	29.75	2101.17	5/17/2010	6/10/2010			24	<0.29	<0.16				<0.29	<0.17	<0.48	<0.13	<0.36	<0.41
MW-49	31.60	2099.32	12/15/2010	1/10/2011			16	<0.29	<0.16				<0.29	<0.23	<0.48	<0.13	<0.36	<0.41
MW-49	19.56	2111.36	6/3/2011	6/17/2011			12	<0.29	<0.16				<0.29	<0.23	<0.48	<0.13	<0.36	<0.41
MW-49	25.43	2105.49	5/22/2012	6/11/2012			36	<0.29	<0.16				<0.29	<0.23	<0.48	<0.13	<0.36	<0.41
MW-49	34.34	2096.58	5/9/2014	5/21/2014	<0.5	<0.5	19.3	<0.5	<0.5	<0.5	<0.5	<0.5	<0.5	<0.5	<0.5	<0.5	<1.0	<0.5
MW-50	54.35	2094.41	10/29/92	10/7/1992			140							<60				
MW-50	NA	NA	NA	3/2/1993			149.8							<15				
MW-50	30.26	2118.50	12/17/94	12/17/1994			12 E		<5				<1	<0.5		<0.5		
MW-50	11.38	2137.38	06/16/95	6/19/1995			9		<5				<1	<0.5		<0.5		
MW-50	20.75	2128.01	12/04/95	12/15/1995			6.4		<5				<1	<0.5		<0.5		
MW-50	24.90	2123.86	04/19/96	4/27/1996			3.4		<0.5	<0.5			<0.5	<0.5		<0.5		
MW-50	29.84	2118.92	10/21/96	10/30/1996			6.2		<0.5				<0.5	<0.5		<0.5		
MW-50	32.02	2116.74	04/14/97	4/22/1997			7		<0.5				<0.5	<0.5		<0.5		
MW-50	35.40	2113.36	10/20/97	10/28/1997			12.6		<0.5				<0.5	<0.5		<0.5		
MW-50	18.08	2130.68	04/21/98	4/30/1998			15.7		<0.5				<0.5	<0.5		<0.5		

Consolidation Data Summary Table - Groundwater
Beaumont Site 1

	Water Level Data				Volatile Organics														
Sample Location	Depth to Water (feet below ground surface)	Groundwater Elevation (feet above mean sea level)	Elevation Date	Sample Date	1,4-Dioxane -ug/L	N-Nitrosodimethylamine -ng/L	Acetone -ug/L	Bromodichloromethane -ug/L	2-Butanone -ug/L	Bromobenzene -ug/L	Bromochloromethane -ug/L	Bromomethane -ug/L	Bromoform -ug/L	n-Butylbenzene -ug/L	sec-Butylbenzene -ug/L	tert-Butylbenzene -ug/L	Benzene -ug/L	Carbon Disulfide -ug/L	Chlorobenzene -ug/L
MW-50	2.40	2146.36	10/13/98	10/20/1998				<0.5				<0.5	<0.5						<0.5
MW-50	26.03	2122.73	04/06/99	4/13/1999				<0.5				<2	<2						<0.5
MW-50	31.26	2117.50	10/25/99	10/28/1999				<0.5				<2	<2						<0.5
MW-50	35.18	2113.58	05/04/00	5/9/2000				<0.5				<2	<2						<0.5
MW-50	38.87	2109.89	12/04/00	12/7/2000				<1				<1	<1						<0.5
MW-50	44.25	2104.51	10/29/01	11/7/2001				<1				<1	<1						<0.5
MW-50	47.50	2101.26	05/20/02	5/21/2002	10														
MW-50	51.15	2100.28	03/20/03	5/23/2003															
MW-50	51.27	2100.16	12/17/2010	1/18/2011	13		<5.0	<0.11	<1.2			<0.48	<0.50				<0.14	<0.36	<0.23
MW-51	41.70	2094.01	10/29/92	8/20/1992															
MW-51	41.70	2094.01	10/29/92	9/28/1992															
MW-51	41.70	2094.01	10/29/92	10/15/1992															
MW-51	NA	NA	NA	3/12/1993															
MW-51	17.84	2117.87	12/13/94	12/13/1994				<1				<5 E	<2						<2 E
MW-51	0.30	2135.41	06/16/95	6/21/1995				<1				<5	<2						<2
MW-51	12.88	2122.83	04/19/96	4/28/1996				<0.5				<0.5	<0.5						<0.5
MW-51	17.66	2118.05	10/21/96	10/29/1996				<0.5				<0.5	<1						<0.5
MW-51	19.68	2116.03	04/14/97	4/23/1997				<0.5				<0.5	<1						<0.5
MW-51	23.04	2112.67	10/20/97	10/28/1997				<0.5				<0.5	<1						<0.5
MW-51	7.34	2128.37	04/21/98	4/29/1998				<0.5				<0.5	<0.5						<0.5
MW-51	8.78	2126.93	10/13/98	10/20/1998				<0.5				<0.5	<0.5						<0.5
MW-51	14.01	2121.70	04/06/99	4/13/1999				<0.5				<2	<2						<0.5
MW-51	18.89	2116.82	10/25/99	10/28/1999				<0.5				<2	<2						<0.5
MW-51	22.67	2113.04	05/04/00	5/9/2000				<0.5				<2	<2						<0.5
MW-51	26.20	2109.51	12/04/00	12/6/2000				<1				<1	<1						<0.5
MW-51	31.30	2104.41	10/29/01	11/2/2001				<1				<1	<1						<0.5
MW-51	37.95	2100.41	03/20/03	5/21/2003															
MW-51	38.16	2100.20	12/15/2010	1/18/2011	19		<5.0	<0.11	<1.2			<0.48	<0.50				<0.14	<0.36	<0.23
MW-52	39.75	2093.78	10/29/92	8/21/1992															
MW-52	39.75	2093.78	10/29/92	9/28/1992															
MW-52	39.75	2093.78	10/29/92	10/15/1992															
MW-52	NA	NA	NA	3/19/1993															
MW-52	16.29	2117.24	12/17/94	12/17/1994				<1 E				<5 E	<2 E						<2 E
MW-52	0.00	0.00	06/16/95	6/21/1995				<1				<5	<2						<2
MW-52	7.51	2126.02	12/04/95	12/15/1995				<1				<2	<2						<2
MW-52	11.28	2122.25	04/19/96	4/28/1996				<0.5				<0.5	<0.5						<0.5
MW-52	15.94	2117.59	10/21/96	10/23/1996				<0.5				<0.5	<1						<0.5
MW-52	17.98	2115.55	04/14/97	4/17/1997				<0.5				<0.5	<1						<0.5

Consolidation Data Summary Table - Groundwater
Beaumont Site 1

	Water Level Data				Volatile Organics															
Sample Location	Depth to Water (feet below ground surface)	Groundwater Elevation (feet above mean sea level)	Elevation Date	Sample Date	2-Chlorotoluene -ug/L	4-Chlorotoluene -ug/L	Chloroethane -ug/L	2-Chloroethyl Vinyl Ether -ug/L	Chloromethane -ug/L	Carbon Tetrachloride -ug/L	Chloroform -ug/L	Dibromochloromethane -ug/L	1,2-Dibromo-3-Chloropropane -ug/L	Dibromomethane -ug/L	1,1-Dichloroethane -ug/L	1,2-Dichloroethane -ug/L	1,2-Dichlorobenzene -ug/L	1,3-Dichlorobenzene -ug/L	1,4-Dichlorobenzene -ug/L
MW-50	2.40	2146.36	10/13/98	10/20/1998			<0.5		<0.5	<0.5	<0.5	<0.5			<0.5	<0.5	<0.5	<0.5	<0.5
MW-50	26.03	2122.73	04/06/99	4/13/1999			<2		<2	<0.5	<0.5	<0.5			<0.5	<0.5	<1	<1	<1
MW-50	31.26	2117.50	10/25/99	10/28/1999			<2		<2	<0.5	<0.5	<0.5			<0.5	<0.5	<1	<1	<1
MW-50	35.18	2113.58	05/04/00	5/9/2000			<2		<2	<0.5	<0.5	<0.5			<0.5	<0.5	<1	<1	<1
MW-50	38.87	2109.89	12/04/00	12/7/2000			<1		<1	<0.5	<0.5	<1			<0.5	<0.5	<0.5	<0.5	<0.5
MW-50	44.25	2104.51	10/29/01	11/7/2001			<1		<1	<0.5	<1	<1			<0.5	<0.5	<0.5	<0.5	<0.5
MW-50	47.50	2101.26	05/20/02	5/21/2002															
MW-50	51.15	2100.28	03/20/03	5/23/2003						<0.5	<1				<0.5	<0.5			
MW-50	51.27	2100.16	12/17/2010	1/18/2011			<0.35		<0.36	<0.15	<0.46	<0.37			0.75	0.49 Jq	<0.20	<0.15	<0.072
MW-51	41.70	2094.01	10/29/92	8/20/1992												<32			
MW-51	41.70	2094.01	10/29/92	9/28/1992												<32			
MW-51	41.70	2094.01	10/29/92	10/15/1992												<100			
MW-51	NA	NA	NA	3/12/1993												<16			
MW-51	17.84	2117.87	12/13/94	12/13/1994			<2 E		<2 E	<0.5 E	<1.6 E	<1			<1.3 E	<0.5	<3	<2	<2
MW-51	0.30	2135.41	06/16/95	6/21/1995			<2		<2	1.7	2	<1			2.3	1.9 E	<3	<2	<2
MW-51	12.88	2122.83	04/19/96	4/28/1996			<0.5		<0.5	<0.5	1.4	<0.5			0.92	<0.5	<0.5	<0.5	<0.5
MW-51	17.66	2118.05	10/21/96	10/29/1996			<1		<1	<0.5	<0.5	<0.5			<0.5	<0.5	<0.5	<0.5	<0.5
MW-51	19.68	2116.03	04/14/97	4/23/1997			<1		<1	<0.5	<0.5	<0.5			<0.5	<0.5	<0.5	<0.5	<0.5
MW-51	23.04	2112.67	10/20/97	10/28/1997			<1		<1	<0.5	1.1	<0.5			<0.5 J	<0.5	<0.5	<0.5	<0.5
MW-51	7.34	2128.37	04/21/98	4/29/1998			<0.5		<0.5	<0.5	4.5	<0.5			5.3	<0.5	<0.5	<0.5	<0.5
MW-51	8.78	2126.93	10/13/98	10/20/1998			<0.5		<0.5	<0.5	2.7	<0.5			2	<0.5	<0.5	<0.5	<0.5
MW-51	14.01	2121.70	04/06/99	4/13/1999			<2		<2	<0.5	<0.5	<0.5			<0.5	<0.5	<1	<1	<1
MW-51	18.89	2116.82	10/25/99	10/28/1999			<2		<2	<0.5	2	<0.5			<0.5	<0.5	<1	<1	<1
MW-51	22.67	2113.04	05/04/00	5/9/2000			<2		<2	<0.5	1.6	<0.5			<0.5	<0.5	<1	<1	<1
MW-51	26.20	2109.51	12/04/00	12/6/2000			<1		<1	<0.5	0.8	<1			<0.5	<0.5	<0.5	<0.5	<0.5
MW-51	31.30	2104.41	10/29/01	11/2/2001			<1		<1	<0.5	<1	<1			<0.5	0.6	<0.5	<0.5	<0.5
MW-51	37.95	2100.41	03/20/03	5/21/2003						>0.5	<1				12	<0.5			
MW-51	38.16	2100.20	12/15/2010	1/18/2011			<0.35		<0.36	<0.15	0.53	<0.37			0.49 Jq	0.21 Jq	<0.20	<0.15	<0.072
MW-52	39.75	2093.78	10/29/92	8/21/1992												<64			
MW-52	39.75	2093.78	10/29/92	9/28/1992												<64			
MW-52	39.75	2093.78	10/29/92	10/15/1992												<200			
MW-52	NA	NA	NA	3/19/1993												<16			
MW-52	16.29	2117.24	12/17/94	12/17/1994			<2 E		<2 E	1.3 E	2 E	<1 E			3.4 E	1.9 E	<3 E	<2 E	<2 E
MW-52	0.00	0.00	06/16/95	6/21/1995			<2		<2	0.95	<1	<1			<1.7	1.9 E	<3	<2	<2
MW-52	7.51	2126.02	12/04/95	12/15/1995			<1		<1	0.8	<1	<1			1.9	1.6	<3	<2	<2
MW-52	11.28	2122.25	04/19/96	4/28/1996			<0.5		<0.5	<0.5	0.69	<0.5			<1	0.61	<0.5	<0.5	<0.5
MW-52	15.94	2117.59	10/21/96	10/23/1996			<1		<1	<0.5	<0.5	<0.5			<0.5	<0.5	<0.5	<0.5	<0.5
MW-52	17.98	2115.55	04/14/97	4/17/1997			<1		<1	<0.5	<0.5	<0.5			<0.5	2.9	<0.5	<0.5	<0.5

Consolidation Data Summary Table - Groundwater
Beaumont Site 1

	Water Level Data			Volatile Organics																
Sample Location	Depth to Water (feet below ground surface)	Groundwater Elevation (feet above mean sea level)	Elevation Date	Sample Date	1,1-Dichloroethene -ug/L	cis-1,2-Dichloroethene -ug/L	trans-1,2-Dichloroethene -ug/L	1,1-Dichloropropene -ug/L	cis-1,3-Dichloropropene -ug/L	trans-1,3-Dichloropropene -ug/L	1,2-Dichloropropane -ug/L	1,3-Dichloropropane -ug/L	2,2-Dichloropropane -ug/L	1,2-Dibromoethane -ug/L	Dichlorodifluoromethane -ug/L	Ethylbenzene -ug/L	Ethene -ug/L	Ethane -ug/L	Hexachlorobutadiene -ug/L
MW-50	2.40	2146.36	10/13/98	10/20/1998	7.4		<0.5		<0.5	<0.5	<0.5				<0.5				
MW-50	26.03	2122.73	04/06/99	4/13/1999	<2	<0.5	<0.5		<0.5	<0.5	<0.5				<2				
MW-50	31.26	2117.50	10/25/99	10/28/1999	<2	<0.5	<0.5		<0.5	<0.5	<0.5				<2				
MW-50	35.18	2113.58	05/04/00	5/9/2000	<2	<0.5	<0.5		<0.5	<0.5	<0.5				<2				
MW-50	38.87	2109.89	12/04/00	12/7/2000	1.6	<0.5	<0.5		<0.5	<0.5	<0.5				<1				
MW-50	44.25	2104.51	10/29/01	11/7/2001	1.4	<0.5	<0.5		<0.5	<0.5	<0.5				<1				
MW-50	47.50	2101.26	05/20/02	5/21/2002															
MW-50	51.15	2100.28	03/20/03	5/23/2003	3	<1	<1												
MW-50	51.27	2100.16	12/17/2010	1/18/2011	28	<0.18	<0.10		<0.30	<0.24	<0.19					<0.26	<0.02	<0.01	
MW-51	41.70	2094.01	10/29/92	8/20/1992	2300														
MW-51	41.70	2094.01	10/29/92	9/28/1992	970														
MW-51	41.70	2094.01	10/29/92	10/15/1992	1100														
MW-51	NA	NA	NA	3/12/1993	1292														
MW-51	17.84	2117.87	12/13/94	12/13/1994	47	<1	<1		<0.5 E	<0.5	<1				<5 E				
MW-51	0.30	2135.41	06/16/95	6/21/1995	85 E	<1	<1		<0.5	<0.5	<1				<5				
MW-51	12.88	2122.83	04/19/96	4/28/1996	46	<0.5	<0.5		<0.5	<0.5	<0.5								
MW-51	17.66	2118.05	10/21/96	10/29/1996	33.7		<0.5		<0.5	<0.5	<0.5				<0.5				
MW-51	19.68	2116.03	04/14/97	4/23/1997	24		<0.5		<0.5	<0.5	<0.5				<0.5				
MW-51	23.04	2112.67	10/20/97	10/28/1997	39.5		<0.5		<0.5	<0.5	<0.5				<0.5				
MW-51	7.34	2128.37	04/21/98	4/29/1998	66.7		<0.5		<0.5	<0.5	<0.5				<0.5				
MW-51	8.78	2126.93	10/13/98	10/20/1998	50		<0.5		<0.5	<0.5	<0.5				<0.5				
MW-51	14.01	2121.70	04/06/99	4/13/1999	<25	<0.5	<0.5		<0.5	<0.5	<0.5				<2				
MW-51	18.89	2116.82	10/25/99	10/28/1999	<23	<0.5	<0.5		<0.5	<0.5	<0.5				<2				
MW-51	22.67	2113.04	05/04/00	5/9/2000	<22	<0.5	<0.5		<0.5	<0.5	<0.5				<2				
MW-51	26.20	2109.51	12/04/00	12/6/2000	19	<0.5	<0.5		<0.5	<0.5	<0.5				<1				
MW-51	31.30	2104.41	10/29/01	11/2/2001	9.9	<0.5	<0.5		<0.5	<0.5	<0.5				<1				
MW-51	37.95	2100.41	03/20/03	5/21/2003	12	<1	<1												
MW-51	38.16	2100.20	12/15/2010	1/18/2011	25	<0.18	<0.10		<0.30	<0.24	<0.19					<0.26	<0.02	0.02 BJkq	
MW-52	39.75	2093.78	10/29/92	8/21/1992	1100														
MW-52	39.75	2093.78	10/29/92	9/28/1992	1700														
MW-52	39.75	2093.78	10/29/92	10/15/1992	2200														
MW-52	NA	NA	NA	3/19/1993	3235														
MW-52	16.29	2117.24	12/17/94	12/17/1994	300 E	<1 E	<1 E		<0.5 E	<0.5 E	<1 E				<5 E				
MW-52	0.00	0.00	06/16/95	6/21/1995	78	<1	<1		<0.5	<0.5	<1				<5				
MW-52	7.51	2126.02	12/04/95	12/15/1995	49	<1	<1		<0.5	<0.5	<1				<1				
MW-52	11.28	2122.25	04/19/96	4/28/1996	64	<0.5	<0.5		<0.5	<0.5	<0.5								
MW-52	15.94	2117.59	10/21/96	10/23/1996	54.8		<0.5		<0.5	<0.5	<0.5				<0.5				
MW-52	17.98	2115.55	04/14/97	4/17/1997	43.1		<0.5		<0.5	<0.5	<0.5				<0.5				

Consolidation Data Summary Table - Groundwater
Beaumont Site 1

	Water Level Data				Volatile Organics														
Sample Location	Depth to Water (feet below ground surface)	Groundwater Elevation (feet above mean sea level)	Elevation Date	Sample Date	2-Hexanone -ug/L	p-Isopropyltoluene -ug/L	Isopropylbenzene -ug/L	Methane -ug/L	Iodomethane (Methyl Iodide) -ug/L	4-Methyl-2-Pentanone -ug/L	Methyl tert-butyl ether (MTBE) -ug/L	Methylene Chloride -ug/L	Naphthalene -ug/L	n-Propylbenzene -ug/L	Styrene -ug/L	Toluene -ug/L	1,1,1,2-Tetrachloroethane -ug/L	1,1,1-Trichloroethane -ug/L	1,1,2-Trichloroethane -ug/L
MW-50	2.40	2146.36	10/13/98	10/20/1998								<0.5						<0.5	<0.5
MW-50	26.03	2122.73	04/06/99	4/13/1999								<2						<1	<0.5
MW-50	31.26	2117.50	10/25/99	10/28/1999								<2						<1	<0.5
MW-50	35.18	2113.58	05/04/00	5/9/2000								<2						<1	<0.5
MW-50	38.87	2109.89	12/04/00	12/7/2000								<2						<0.5	<0.5
MW-50	44.25	2104.51	10/29/01	11/7/2001								<2						<0.5	<0.5
MW-50	47.50	2101.26	05/20/02	5/21/2002															
MW-50	51.15	2100.28	03/20/03	5/23/2003								<0.5				<1		<1	<1
MW-50	51.27	2100.16	12/17/2010	1/18/2011	<1.2			0.09 BJkq		<0.95	<0.43	<0.15			<0.22	<0.22		0.31 Jq	<0.31
MW-51	41.70	2094.01	10/29/92	8/20/1992														<20	
MW-51	41.70	2094.01	10/29/92	9/28/1992														64	
MW-51	41.70	2094.01	10/29/92	10/15/1992														52	
MW-51	NA	NA	NA	3/12/1993														27	
MW-51	17.84	2117.87	12/13/94	12/13/1994								<2						<18 E	<0.5
MW-51	0.30	2135.41	06/16/95	6/21/1995								<2						<16	<0.5
MW-51	12.88	2122.83	04/19/96	4/28/1996								<2						13	<0.5
MW-51	17.66	2118.05	10/21/96	10/29/1996								<2						12	<0.5
MW-51	19.68	2116.03	04/14/97	4/23/1997								<2						6.3	<0.5
MW-51	23.04	2112.67	10/20/97	10/28/1997								<2						5.3	<0.5
MW-51	7.34	2128.37	04/21/98	4/29/1998								<0.5						7.1	<0.5
MW-51	8.78	2126.93	10/13/98	10/20/1998								<0.5						3.9	<0.5
MW-51	14.01	2121.70	04/06/99	4/13/1999								<2						4	<0.5
MW-51	18.89	2116.82	10/25/99	10/28/1999								<2						5	<0.5
MW-51	22.67	2113.04	05/04/00	5/9/2000								<2						<4	<0.5
MW-51	26.20	2109.51	12/04/00	12/6/2000								<2						3.6	<0.5
MW-51	31.30	2104.41	10/29/01	11/2/2001								<2						2.3	<0.5
MW-51	37.95	2100.41	03/20/03	5/21/2003								<0.5				<1		2.2	<1
MW-51	38.16	2100.20	12/15/2010	1/18/2011	<1.2			7.20		<0.95	<0.43	<0.15			<0.22	<0.22		0.44 Jq	<0.31
MW-52	39.75	2093.78	10/29/92	8/21/1992														<40	
MW-52	39.75	2093.78	10/29/92	9/28/1992														92	
MW-52	39.75	2093.78	10/29/92	10/15/1992														98	
MW-52	NA	NA	NA	3/19/1993														219	
MW-52	16.29	2117.24	12/17/94	12/17/1994								<2 E						<19 E	<0.5 E
MW-52	0.00	0.00	06/16/95	6/21/1995								<2						<12	<0.5
MW-52	7.51	2126.02	12/04/95	12/15/1995								<1						<11	<0.5
MW-52	11.28	2122.25	04/19/96	4/28/1996								<2						6.5	<0.5
MW-52	15.94	2117.59	10/21/96	10/23/1996								<2						8.2	<0.5
MW-52	17.98	2115.55	04/14/97	4/17/1997								<2						5	<0.5

Consolidation Data Summary Table - Groundwater
Beaumont Site 1

	Water Level Data				Volatile Organics														
Sample Location	Depth to Water (feet below ground surface)	Groundwater Elevation (feet above mean sea level)	Elevation Date	Sample Date	1,2,3-Trichlorobenzene -ug/L	1,2,4-Trichlorobenzene -ug/L	Trichloroethene -ug/L	1,2,3-Trichloropropane -ug/L	Trichlorofluoromethane -ug/L	1,1,2-Trichloro-1,2,2-Trifluoroethane -ug/L	1,2,4-Trimethylbenzene -ug/L	1,3,5-Trimethylbenzene -ug/L	1,1,2,2-Tetrachloroethane -ug/L	Tetrachloroethene (PCE) -ug/L	Vinyl Acetate -ug/L	Vinyl Chloride -ug/L	m,p-Xylenes -ug/L	o-Xylene -ug/L
MW-50	2.40	2146.36	10/13/98	10/20/1998			8		<0.5				<0.5	<0.5		<0.5		
MW-50	26.03	2122.73	04/06/99	4/13/1999			<0.5		<2				<0.5	<0.5		<0.5		
MW-50	31.26	2117.50	10/25/99	10/28/1999			2.2		<2				<0.5	<0.5		<0.5		
MW-50	35.18	2113.58	05/04/00	5/9/2000			2.8		<2	<5			<0.5	<0.5		<0.5		
MW-50	38.87	2109.89	12/04/00	12/7/2000			2.6		<1	<2			<0.5	<0.5		<0.5		
MW-50	44.25	2104.51	10/29/01	11/7/2001			3.1		<1	<2			<0.5	<0.5		<0.5		
MW-50	47.50	2101.26	05/20/02	5/21/2002														
MW-50	51.15	2100.28	03/20/03	5/23/2003			5.8				<1			<1		<1		<0.5
MW-50	51.27	2100.16	12/17/2010	1/18/2011			29	<0.29	<0.16				<0.29	<0.23	<0.48	<0.13	<0.36	<0.41
MW-51	41.70	2094.01	10/29/92	8/20/1992			600							<60				
MW-51	41.70	2094.01	10/29/92	9/28/1992			200							<60				
MW-51	41.70	2094.01	10/29/92	10/15/1992			87							<100				
MW-51	NA	NA	NA	3/12/1993			162.7							<30				
MW-51	17.84	2117.87	12/13/94	12/13/1994			<57		<5 E				<1	<0.5 E		<0.5 E		
MW-51	0.30	2135.41	06/16/95	6/21/1995			87 E		<5				<1	<0.5		<0.5		
MW-51	12.88	2122.83	04/19/96	4/28/1996			43		<0.5	<0.5			<0.5	<0.5		<0.5		
MW-51	17.66	2118.05	10/21/96	10/29/1996			55.2		<0.5				<0.5	<0.5		<0.5		
MW-51	19.68	2116.03	04/14/97	4/23/1997			9.6		<0.5				<0.5	<0.5		<0.5		
MW-51	23.04	2112.67	10/20/97	10/28/1997			45.7		<0.5				<0.5	<0.5		<0.5		
MW-51	7.34	2128.37	04/21/98	4/29/1998			73.3		<0.5				<0.5	<0.5		<0.5		
MW-51	8.78	2126.93	10/13/98	10/20/1998			46.9		<0.5				<0.5	<0.5		<0.5		
MW-51	14.01	2121.70	04/06/99	4/13/1999			31		<2				<0.5	<0.5		<0.5		
MW-51	18.89	2116.82	10/25/99	10/28/1999			35		<2				<0.5	<0.5		<0.5		
MW-51	22.67	2113.04	05/04/00	5/9/2000			29		<2	<5			<0.5	<0.5		<0.5		
MW-51	26.20	2109.51	12/04/00	12/6/2000			22		<1	<2			<0.5	<0.5		<0.5		
MW-51	31.30	2104.41	10/29/01	11/2/2001			18		<1	<2			<0.5	<0.5		<0.5		
MW-51	37.95	2100.41	03/20/03	5/21/2003			20				<1			<1		<1		<0.5
MW-51	38.16	2100.20	12/15/2010	1/18/2011			28	<0.29	<0.16				<0.29	<0.23	<0.48	<0.13	<0.36	<0.41
MW-52	39.75	2093.78	10/29/92	8/21/1992			510							<120				
MW-52	39.75	2093.78	10/29/92	9/28/1992			460							<120				
MW-52	39.75	2093.78	10/29/92	10/15/1992			190							<200				
MW-52	NA	NA	NA	3/19/1993			334							<30				
MW-52	16.29	2117.24	12/17/94	12/17/1994			370 E		<5 E				<1 E	<0.52 E		<0.5 E		
MW-52	0.00	0.00	06/16/95	6/21/1995			77		<5				<1	<0.5		<0.5		
MW-52	7.51	2126.02	12/04/95	12/15/1995			61		<1				<1	<0.5		<0.5		
MW-52	11.28	2122.25	04/19/96	4/28/1996			59		<0.5	<0.5			<0.5	<0.5		<0.5		
MW-52	15.94	2117.59	10/21/96	10/23/1996			87		<0.5				<0.5	<0.5		<0.5		
MW-52	17.98	2115.55	04/14/97	4/17/1997			82		<0.5				<0.5	<0.5		<0.5		

Consolidation Data Summary Table - Groundwater
Beaumont Site 1

	Water Level Data				Volatile Organics														
Sample Location	Depth to Water (feet below ground surface)	Groundwater Elevation (feet above mean sea level)	Elevation Date	Sample Date	1,4-Dioxane -ug/L	N-Nitrosodimethylamine -ng/L	Acetone -ug/L	Bromodichloromethane -ug/L	2-Butanone -ug/L	Bromobenzene -ug/L	Bromochloromethane -ug/L	Bromomethane -ug/L	Bromoform -ug/L	n-Butylbenzene -ug/L	sec-Butylbenzene -ug/L	tert-Butylbenzene -ug/L	Benzene -ug/L	Carbon Disulfide -ug/L	Chlorobenzene -ug/L
MW-52	21.16	2112.37	10/20/97	10/28/1997				<0.5				<0.5	<1						<0.5
MW-52	7.52	2126.01	04/21/98	4/29/1998				<0.5				<0.5	<0.5						<0.5
MW-52	7.24	2126.29	10/13/98	10/20/1998				<0.5				<0.5	<0.5						<0.5
MW-52	12.09	2121.44	04/06/99	4/14/1999				<0.5				<2	<2						<0.5
MW-52	17.18	2116.35	10/25/99	10/27/1999				<0.5				<2	<2						<0.5
MW-52	21.12	2112.41	05/04/00	5/9/2000				<0.5				<2	<2						<0.5
MW-52	24.47	2109.06	12/04/00	12/6/2000				<1				<1	<1						<0.5
MW-52	29.65	2103.88	10/31/01	11/2/2001				<1				<1	<1						<0.5
MW-52	36.34	2099.84	03/20/03	5/21/2003															
MW-52	36.55	2099.63	12/15/2010	1/18/2011	22		<5.0	<0.11	<1.2			<0.48	<0.50				<0.14	<0.36	<0.23
MW-53	56.12	2094.51	10/29/92	9/2/1992															
MW-53	NA	NA	NA	3/1/1993															
MW-53	56.41	2096.88	06/17/04	7/1/2004	9.5		<3.6	<0.33	<1.7	<0.26	<0.37	<0.90	<0.87	<0.34	<0.11	<0.23	<0.29	<0.28	<0.19
MW-53	27.59	2125.70	06/01/05	6/30/2005	5.7		<6.1	<0.27	<4.2	<0.47	<0.68	<2.9	<0.62	<0.29	<0.21	<0.17	<0.26	<1.0	<0.36
MW-53	37.56	2115.733	05/31/06	6/30/2006	7.3		6.4 BJkq	<0.27	<4.2	<0.47	<0.68	<2.9	<0.62	<0.29	<0.21	<0.17	<0.26	<1.0	<0.36
MW-53	43.95	2109.343	5/30/2007	6/27/2007	2.6		<5	<0.2	<5			<0.2	<0.3				<0.2	<0.2	<0.2
MW-53	44.31	2108.98	5/13/2008	6/6/2008	2.4		5.3 Jq	<1	<5			<1	<1				<1	<1	<1
MW-53	49.26	2104.03	5/7/2009	6/11/2009	3.6		<9.1	<0.33	<6.9	<0.33	<0.69	<4.3	<0.55	<0.28	<0.20	<0.28	<0.28	<1.9	<0.22
MW-53	51.14	2102.153	5/17/2010	6/16/2010	2.5		<5.0	<0.11	<1.2			<0.48	<0.13				<0.14	0.41 Jq	<0.23
MW-53	39.93	2113.36	6/3/2011	6/20/2011	0.46		<5.0	<0.11	<1.2			<0.48	<0.50				<0.14	<0.36	<0.23
MW-53	46.66	2106.63	5/22/2012	6/7/2012	2.1		<5.0	<0.11	<1.2			<0.48	<0.50				<0.14	<0.36	<0.23
MW-53	51.85	2101.44	5/15/2013	5/31/2013	2.4		<5.0	<0.11	<1.2			<0.48	<0.50				<0.14	<0.36	<0.23
MW-53	56.00	2097.29	5/9/2014	5/21/2014	1.67		<10	<0.5	<5.0	<0.5	<0.5	<1.5	<2.5	<0.5	<0.5	<0.5	<0.5	<0.5	<0.5
MW-53	60	2094	5/13/2015	5/22/2015	2.13		<10.0	<0.500	<5.00	<0.500	<0.500	<1.50	<2.50	<0.500	<0.500	<0.500	<0.500	<0.500	<0.500
MW-54	56.02	2094.75	10/29/92	8/25/1992															
MW-54	NA	NA	NA	3/2/1993															
MW-54	56.31	2097.13	06/17/04	7/8/2004	33		<3.6	<0.33	<1.7	<0.26	<0.37	<0.90	<0.87	<0.34	<0.11	<0.23	<0.29	<0.28	<0.19
MW-54	27.81	2125.63	06/01/05	7/1/2005	27		<6.1	<0.27	<4.2	<0.47	<0.68	<2.9	<0.62	<0.29	<0.21	<0.17	<0.26	<1.0	<0.36
MW-54	37.34	2116.095	06/01/06	7/7/2006	31		9.1 BJakq	<0.27	<4.2	<0.47	<0.68	<2.9	<0.62	<0.29	<0.21	<0.17	<0.26	<1.0	<0.36
MW-54	43.71	2109.725	5/31/2007	6/27/2007	12		<5	<0.2	<5			<0.2	<0.3				<0.2	<0.2	<0.2
MW-54	44.30	2109.14	5/13/2008	6/9/2008	11		<5	<1	<5			<1	<1				<1	<1	<1
MW-54	49.20	2104.24	5/7/2009	6/17/2009	22		<5.0	<0.11	<1.2			<0.48	<0.13				<0.14	<0.36	<0.23
MW-54	51.14	2102.295	5/13/2010	6/18/2010	23		<5.0	<0.11	<1.2			<0.48	<0.13				<0.14	<0.36	<0.23
MW-54	40.10	2113.34	6/3/2011	6/20/2011	24		<5.0	<0.11	<1.2			<0.48	<0.50				<0.14	<0.36	<0.23
MW-54	46.49	2106.95	5/23/2012	6/15/2012	27		<5.0	<0.11	<1.2			<0.48	<0.50				<0.14	<0.36	<0.23
MW-54	51.75	2101.69	5/16/2013	6/11/2013	26		<5.0	<0.11	<1.2			<0.48	<0.50				<0.14	<0.36	<0.23
MW-54	60	2094	5/14/2015	5/22/2015	26.8		<10.0	<0.500	<5.00	<0.500	<0.500	<1.50	<2.50	<0.500	<0.500	<0.500	<0.500	<0.500	<0.500
MW-55	68.98	2094.55	10/29/92	8/26/1992															

Consolidation Data Summary Table - Groundwater
Beaumont Site 1

	Water Level Data				Volatile Organics														
Sample Location	Depth to Water (feet below ground surface)	Groundwater Elevation (feet above mean sea level)	Elevation Date	Sample Date	2-Chlorotoluene -ug/L	4-Chlorotoluene -ug/L	Chloroethane -ug/L	2-Chloroethyl Vinyl Ether -ug/L	Chloromethane -ug/L	Carbon Tetrachloride -ug/L	Chloroform -ug/L	Dibromochloromethane -ug/L	1,2-Dibromo-3-Chloropropane -ug/L	Dibromomethane -ug/L	1,1-Dichloroethane -ug/L	1,2-Dichloroethane -ug/L	1,2-Dichlorobenzene -ug/L	1,3-Dichlorobenzene -ug/L	1,4-Dichlorobenzene -ug/L
MW-52	21.16	2112.37	10/20/97	10/28/1997			<1		<1	<0.5	0.8	<0.5			<1	<0.5	<0.5	<0.5	<0.5
MW-52	7.52	2126.01	04/21/98	4/29/1998			<0.5		<0.5	<0.5	4.3	<0.5			5.5	<0.5	<0.5	<0.5	<0.5
MW-52	7.24	2126.29	10/13/98	10/20/1998			<0.5		<0.5	<0.5	<0.5	<0.5			2.2	<0.5	<0.5	<0.5	<0.5
MW-52	12.09	2121.44	04/06/99	4/14/1999			<2		<2	<0.5	2.9	<0.5			<0.5	<0.5	<1	<1	<1
MW-52	17.18	2116.35	10/25/99	10/27/1999			<2		<2	<0.5	2	<0.5			1.3	0.9	<1	<1	<1
MW-52	21.12	2112.41	05/04/00	5/9/2000			<2		<2	<0.5	1.5	<0.5			1.3	0.8	<1	<1	<1
MW-52	24.47	2109.06	12/04/00	12/6/2000			<1		<1	<0.5	0.9	<1			1.5	0.6	<0.5	<0.5	<0.5
MW-52	29.65	2103.88	10/31/01	11/2/2001			<1		<1	<0.5	<1	<1			1.1	0.7	<0.5	<0.5	<0.5
MW-52	36.34	2099.84	03/20/03	5/21/2003						<0.5	1				1.3	<0.5			
MW-52	36.55	2099.63	12/15/2010	1/18/2011			<0.35		<0.36	<0.15	0.52	<0.37			0.78	0.41 Jq	<0.20	<0.15	<0.072
MW-53	56.12	2094.51	10/29/92	9/2/1992												<32			
MW-53	NA	NA	NA	3/1/1993												<10			
MW-53	56.41	2096.88	06/17/04	7/1/2004	<0.67	<0.16	<0.46		<0.43	<0.40	<0.45	<0.29	<2.6	<0.46	<0.40	<0.35	<0.29	<0.27	<0.28
MW-53	27.59	2125.70	06/01/05	6/30/2005	<0.24	<0.30	<0.52		<1.8	<0.42	<0.22	<0.45	<2.5	<0.42	<0.53	<0.22	<0.24	<0.38	<0.30
MW-53	37.56	2115.733	05/31/06	6/30/2006	<0.24	<0.30	<0.52		<1.8	<0.42	<0.22	<0.45	<2.5	<0.42	<0.53	<0.22	<0.24	<0.38	<0.30
MW-53	43.95	2109.343	5/30/2007	6/27/2007			<0.2		<0.2	<0.2	<0.2	<0.2			<0.2	<0.2			
MW-53	44.31	2108.98	5/13/2008	6/6/2008			<1		<1	<1	<1	<1			<1	<1			
MW-53	49.26	2104.03	5/7/2009	6/11/2009	<0.55	<0.21	<1.3		<0.49	<0.43	<0.33	<0.48	<3.1	<0.59	<0.37	<0.31	<0.27	<0.28	<0.21
MW-53	51.14	2102.153	5/17/2010	6/16/2010			<0.35		<0.36	<0.15	<0.17	<0.37			<0.098	<0.21	<0.20	<0.15	<0.072
MW-53	39.93	2113.36	6/3/2011	6/20/2011			<0.35		<0.36	<0.15	<0.46	<0.37			<0.098	<0.21	<0.20	<0.15	<0.072
MW-53	46.66	2106.63	5/22/2012	6/7/2012			<0.35		<0.36	<0.15	<0.46	<0.37			<0.098	<0.21	<0.20	<0.15	<0.072
MW-53	51.85	2101.44	5/15/2013	5/31/2013			<0.35		<0.36	<0.15	<0.46	<0.37			<0.098	<0.21	<0.20	<0.15	<0.072
MW-53	56.00	2097.29	5/9/2014	5/21/2014	<0.5	<0.5	<1.5	<2.5	<1.5	<0.5	<0.5	<0.5	<2.5	<0.5	<0.5	<0.5	<0.5	<0.5	<0.5
MW-53	60	2094	5/13/2015	5/22/2015	<0.500	<0.500	<1.50	<2.50	<1.50	<0.500	<0.500	<0.500	<2.50	<0.500	<0.500	<0.500	<0.500	<0.500	<0.500
MW-54	56.02	2094.75	10/29/92	8/25/1992												<32			
MW-54	NA	NA	NA	3/2/1993												<8			
MW-54	56.31	2097.13	06/17/04	7/8/2004	<0.67	<0.16	<0.46		<0.43	<0.40	<0.45	<0.29	<2.6	<0.46	1.7	1.0	<0.29	<0.27	<0.28
MW-54	27.81	2125.63	06/01/05	7/1/2005	<0.24	<0.30	<0.52		<1.8	<0.42	<0.22	<0.45	<2.5	<0.42	<0.53	0.75	<0.24	<0.38	<0.30
MW-54	37.34	2116.095	06/01/06	7/7/2006	<0.24	<0.30	<0.52		<1.8	<0.42	0.26 BJkq	<0.45	<2.5	<0.42	<0.53	0.27 Jq	<0.24	<0.38	<0.30
MW-54	43.71	2109.725	5/31/2007	6/27/2007			<0.2		<0.2	<0.2	0.28 Jq	<0.2			0.47 Jq	0.34 Jq			
MW-54	44.30	2109.14	5/13/2008	6/9/2008			<1		<1	<1	<1	<1			<1	<1			
MW-54	49.20	2104.24	5/7/2009	6/17/2009			<0.35		<0.36	<0.15	<0.17 Jq	<0.37			0.93	0.54	<0.20	<0.15	<0.072
MW-54	51.14	2102.295	5/13/2010	6/18/2010			<0.35		<0.36	<0.15	0.48 Jq	<0.37			0.90	0.46 Jq	<0.20	<0.15	<0.072
MW-54	40.10	2113.34	6/3/2011	6/20/2011			<0.35		<0.36	<0.15	<0.46	<0.37			0.96	0.58	<0.20	<0.15	<0.072
MW-54	46.49	2106.95	5/23/2012	6/15/2012			<0.35		<0.36	<0.15	<0.46	<0.37			0.96	0.54	<0.20	<0.15	<0.072
MW-54	51.75	2101.69	5/16/2013	6/11/2013			<0.35		<0.36	<0.15	0.47 Jq	<0.37			0.98	0.47 Jq	<0.20	<0.15	<0.072
MW-54	60	2094	5/14/2015	5/22/2015	<0.500	<0.500	<1.50	<2.50	<1.50	<0.500	<0.500	<0.500	<2.50	<0.500	<0.500	<0.500	<0.500	<0.500	<0.500
MW-55	68.98	2094.55	10/29/92	8/26/1992												<16			

Consolidation Data Summary Table - Groundwater
Beaumont Site 1

	Water Level Data			Volatile Organics																
Sample Location	Depth to Water (feet below ground surface)	Groundwater Elevation (feet above mean sea level)	Elevation Date	Sample Date	1,1-Dichloroethene -ug/L	cis-1,2-Dichloroethene -ug/L	trans-1,2-Dichloroethene -ug/L	1,1-Dichloropropene -ug/L	cis-1,3-Dichloropropene -ug/L	trans-1,3-Dichloropropene -ug/L	1,2-Dichloropropane -ug/L	1,3-Dichloropropane -ug/L	2,2-Dichloropropane -ug/L	1,2-Dibromoethane -ug/L	Dichlorodifluoromethane -ug/L	Ethylbenzene -ug/L	Ethene -ug/L	Ethane -ug/L	Hexachlorobutadiene -ug/L
MW-52	21.16	2112.37	10/20/97	10/28/1997	78.5		<0.5		<0.5	<0.5	<0.5				<0.5				
MW-52	7.52	2126.01	04/21/98	4/29/1998	60.6		<0.5		<0.5	<0.5	<0.5				<0.5				
MW-52	7.24	2126.29	10/13/98	10/20/1998	71.8		<0.5		<0.5	<0.5	<0.5				<0.5				
MW-52	12.09	2121.44	04/06/99	4/14/1999	64	<0.5	<0.5		<0.5	<0.5	<0.5				<2				
MW-52	17.18	2116.35	10/25/99	10/27/1999	69	<0.5	<0.5		<0.5	<0.5	<0.5				<2				
MW-52	21.12	2112.41	05/04/00	5/9/2000	69	<0.5	<0.5		<0.5	<0.5	<0.5				<2				
MW-52	24.47	2109.06	12/04/00	12/6/2000	72	<0.5	<0.5		<0.5	<0.5	<0.5				<1				
MW-52	29.65	2103.88	10/31/01	11/2/2001	42	<0.5	<0.5		<0.5	<0.5	<0.5				<1				
MW-52	36.34	2099.84	03/20/03	5/21/2003	44	<1	<1												
MW-52	36.55	2099.63	12/15/2010	1/18/2011	43	0.20 Jq	<0.10		<0.30	<0.24	<0.19					<0.26	<0.02	<0.01	
MW-53	56.12	2094.51	10/29/92	9/2/1992	410														
MW-53	NA	NA	NA	3/1/1993	<130														
MW-53	56.41	2096.88	06/17/04	7/1/2004	3.9 Bk	<0.56	<0.60	<0.55	<0.44	<0.30	<0.40	<0.35	<0.39	<0.51	<0.47	<0.19			
MW-53	27.59	2125.70	06/01/05	6/30/2005	6.7	<0.35	<0.29	<0.21	<0.45	<0.31	<0.28	<0.30	<0.40	<0.81	<0.27	<0.17			
MW-53	37.56	2115.733	05/31/06	6/30/2006	8.2	<0.35	<0.29	<0.21	<0.45	<0.31	<0.28	<0.30	<0.40	<0.81	<0.27	<0.17			
MW-53	43.95	2109.343	5/30/2007	6/27/2007	3	<0.2	<0.2		<0.2	<0.2	<0.2					<0.2			
MW-53	44.31	2108.98	5/13/2008	6/6/2008	2.1 Jq	<1	<1		<1	<1	<1					<1			
MW-53	49.26	2104.03	5/7/2009	6/11/2009	1.6	<0.49	<0.40	<0.26	<0.28	<0.36	<0.38	<0.38	<0.46	<0.47	<0.49	<0.22			
MW-53	51.14	2102.153	5/17/2010	6/16/2010	2.7	<0.18	<0.10		<0.30	<0.24	<0.19					<0.26	<0.02	<0.01	
MW-53	39.93	2113.36	6/3/2011	6/20/2011	0.49 Jq	<0.18	<0.10		<0.30	<0.24	<0.19					<0.26			
MW-53	46.66	2106.63	5/22/2012	6/7/2012	0.50	<0.18	<0.10		<0.30	<0.24	<0.19					<0.26			
MW-53	51.85	2101.44	5/15/2013	5/31/2013	0.27 Jq	<0.18	<0.10		<0.30	<0.24	<0.19					<0.26			
MW-53	56.00	2097.29	5/9/2014	5/21/2014	<0.5	<0.5	<0.5	<0.5	<0.5	<0.5	<0.5	<0.5	<0.5	<0.5	<1.5	<0.5			<1.5
MW-53	60	2094	5/13/2015	5/22/2015	<0.500	<0.500	<0.500	<0.500	<0.500	<0.500	<0.500	<0.500	<0.500	<0.500	<1.50	<0.500			<1.50
MW-54	56.02	2094.75	10/29/92	8/25/1992	350														
MW-54	NA	NA	NA	3/2/1993	3215														
MW-54	56.31	2097.13	06/17/04	7/8/2004	46	<0.56	<0.60	<0.55	<0.44	<0.30	<0.40	<0.35	<0.39	<0.51	<0.47	<0.19			
MW-54	27.81	2125.63	06/01/05	7/1/2005	59	<0.35	<0.29	<0.21	<0.45	<0.31	<0.28	<0.30	<0.40	<0.81	<0.27	<0.17			
MW-54	37.34	2116.095	06/01/06	7/7/2006	30	<0.35	<0.29	<0.21	<0.45	<0.31	<0.28	<0.30	<0.40	<0.81	<0.27	<0.17			
MW-54	43.71	2109.725	5/31/2007	6/27/2007	30	<0.2	<0.2		<0.2	<0.2	<0.2					<0.2			
MW-54	44.30	2109.14	5/13/2008	6/9/2008	44	<1	<1		<1	<1	<1					<1			
MW-54	49.20	2104.24	5/7/2009	6/17/2009	57	<0.18 Jq	<0.10		<0.30	<0.24	<0.19					<0.26			
MW-54	51.14	2102.295	5/13/2010	6/18/2010	54	0.23 Jq	<0.10		<0.30	<0.24	<0.19					<0.26	<0.02	<0.01	
MW-54	40.10	2113.34	6/3/2011	6/20/2011	60	0.28 Jq	<0.10		<0.30	<0.24	<0.19					<0.26			
MW-54	46.49	2106.95	5/23/2012	6/15/2012	53	0.26 Jq	<0.10		<0.30	<0.24	<0.19					<0.26			
MW-54	51.75	2101.69	5/16/2013	6/11/2013	59	0.27 Jq	<0.10		<0.30	<0.24	<0.19					<0.26			
MW-54	60	2094	5/14/2015	5/22/2015	<0.500	<0.500	<0.500	<0.500	<0.500	<0.500	<0.500	<0.500	<0.500	<0.500	<1.50	<0.500			<1.50
MW-55	68.98	2094.55	10/29/92	8/26/1992	3700														

Consolidation Data Summary Table - Groundwater
Beaumont Site 1

	Water Level Data				Volatile Organics														
Sample Location	Depth to Water (feet below ground surface)	Groundwater Elevation (feet above mean sea level)	Elevation Date	Sample Date	2-Hexanone -ug/L	p-Isopropyltoluene -ug/L	Isopropylbenzene -ug/L	Methane -ug/L	Iodomethane (Methyl Iodide) -ug/L	4-Methyl-2-Pentanone -ug/L	Methyl tert-butyl ether (MTBE) -ug/L	Methylene Chloride -ug/L	Naphthalene -ug/L	n-Propylbenzene -ug/L	Styrene -ug/L	Toluene -ug/L	1,1,1,2-Tetrachloroethane -ug/L	1,1,1-Trichloroethane -ug/L	1,1,2-Trichloroethane -ug/L
MW-52	21.16	2112.37	10/20/97	10/28/1997								<2						3.6	<0.5
MW-52	7.52	2126.01	04/21/98	4/29/1998								<0.5						6.2	<0.5
MW-52	7.24	2126.29	10/13/98	10/20/1998								<0.5						3.2	<0.5
MW-52	12.09	2121.44	04/06/99	4/14/1999								<2						4	<0.5
MW-52	17.18	2116.35	10/25/99	10/27/1999								<2						4	<0.5
MW-52	21.12	2112.41	05/04/00	5/9/2000								<2						<4	<0.5
MW-52	24.47	2109.06	12/04/00	12/6/2000								<2						3.9	<0.5
MW-52	29.65	2103.88	10/31/01	11/2/2001								<2						2.9	<0.5
MW-52	36.34	2099.84	03/20/03	5/21/2003								<0.5				<1		2.5	<1
MW-52	36.55	2099.63	12/15/2010	1/18/2011	<1.2			0.09 BJkq		<0.95	<0.43	0.29 BJkq			<0.22	<0.22		0.26 Jq	<0.31
MW-53	56.12	2094.51	10/29/92	9/2/1992														<20	
MW-53	NA	NA	NA	3/1/1993														<30	
MW-53	56.41	2096.88	06/17/04	7/1/2004	<2.5	<0.17	<0.17			<2.6	<0.28	<1.7	<0.56	<0.24	<0.14	<0.35	<0.45	<0.46	<0.42
MW-53	27.59	2125.70	06/01/05	6/30/2005	<1.9	<0.21	<0.24			<2.4	<0.29	<2.6	<0.95	<0.30	<0.29	<0.35	<0.37	<0.32	<0.54
MW-53	37.56	2115.733	05/31/06	6/30/2006	<1.9	<0.21	<0.24			<2.4	<0.29	<2.6	<0.95	<0.30	<0.29	<0.35	<0.37	0.53 Jq	<0.54
MW-53	43.95	2109.343	5/30/2007	6/27/2007	<5					<5	<0.2	<0.5			<0.2	<0.2		0.23 Jq	<0.2
MW-53	44.31	2108.98	5/13/2008	6/6/2008	<5					<5	<1	1.3 BJakq			<1	<1		<1	<1
MW-53	49.26	2104.03	5/7/2009	6/11/2009	<6.9	<0.26	<0.23			<4.4	<0.30	<2.6	<2.5	<0.79	<0.30	<0.33	<0.35	<0.45	<0.54
MW-53	51.14	2102.153	5/17/2010	6/16/2010	<1.2			0.03 Jq		<0.95	<0.29	<0.15			<0.22	<0.22		<0.12	<0.31
MW-53	39.93	2113.36	6/3/2011	6/20/2011	<1.2					<0.95	<0.43	<0.15			<0.22	<0.22		<0.12	<0.31
MW-53	46.66	2106.63	5/22/2012	6/7/2012	<1.2					<0.95	<0.43	<0.15			<0.22	<0.22		<0.12	<0.31
MW-53	51.85	2101.44	5/15/2013	5/31/2013	<1.2					<0.95	<0.43	<0.15			<0.22	<0.22		<0.12	<0.31
MW-53	56.00	2097.29	5/9/2014	5/21/2014	<2.5	<0.5	<0.5		<0.5	<2.5	<0.5	<2.0	<0.5	<0.5	<0.5	<0.5	<0.5	<0.5	<0.5
MW-53	60	2094	5/13/2015	5/22/2015	<2.50	<0.500	<0.500		<0.500	<2.50	<0.500	<2.00	<0.500	<0.500	<0.500	<0.500	<0.500	<0.500	<0.500
MW-54	56.02	2094.75	10/29/92	8/25/1992														<20	
MW-54	NA	NA	NA	3/2/1993														710	
MW-54	56.31	2097.13	06/17/04	7/8/2004	<2.5	<0.17	<0.17			<2.6	<0.28	<1.7	<0.56	<0.24	<0.14	<0.35	<0.45	1.2	<0.42
MW-54	27.81	2125.63	06/01/05	7/1/2005	<1.9	<0.21	<0.24			<2.4	<0.29	<2.6	<0.95	<0.30	<0.29	<0.35	<0.37	<0.32	<0.54
MW-54	37.34	2116.095	06/01/06	7/7/2006	<1.9	<0.21	<0.24			<2.4	<0.29	<2.6	<0.95	<0.30	<0.29	<0.35	<0.37	<0.32	<0.54
MW-54	43.71	2109.725	5/31/2007	6/27/2007	<5					<5	<0.2	<0.5			<0.2	<0.2		0.31 Jq	<0.2
MW-54	44.30	2109.14	5/13/2008	6/9/2008	<5					<5	<1	1.1 BJakq			<1	<1		<1	<1
MW-54	49.20	2104.24	5/7/2009	6/17/2009	<1.2					<0.95	<0.29	<0.15			<0.22	<0.22		<0.12 Jq	<0.31 Jq
MW-54	51.14	2102.295	5/13/2010	6/18/2010	<1.2			0.06 Jq		<0.95	<0.29	<0.15			<0.22	<0.22		0.22 Jq	0.35 Jq
MW-54	40.10	2113.34	6/3/2011	6/20/2011	<1.2					<0.95	<0.43	<0.15			<0.22	<0.22		0.23 Jq	0.31 Jq
MW-54	46.49	2106.95	5/23/2012	6/15/2012	<1.2					<0.95	<0.43	<0.15			<0.22	<0.22		0.23 Jq	0.33 Jq
MW-54	51.75	2101.69	5/16/2013	6/11/2013	<1.2					<0.95	<0.43	<0.15			<0.22	<0.22		0.17 Jq	<0.31
MW-54	60	2094	5/14/2015	5/22/2015	<2.50	<0.500	<0.500		<0.500	<2.50	<0.500	<2.00	<0.500	<0.500	<0.500	<0.500	<0.500	<0.500	<0.500
MW-55	68.98	2094.55	10/29/92	8/26/1992														88	

Consolidation Data Summary Table - Groundwater
Beaumont Site 1

	Water Level Data				Volatile Organics													
Sample Location	Depth to Water (feet below ground surface)	Groundwater Elevation (feet above mean sea level)	Elevation Date	Sample Date	1,2,3-Trichlorobenzene -ug/L	1,2,4-Trichlorobenzene -ug/L	Trichloroethene -ug/L	1,2,3-Trichloropropane -ug/L	Trichlorofluoromethane -ug/L	1,1,2-Trichloro-1,2,2-Trifluoroethane -ug/L	1,2,4-Trimethylbenzene -ug/L	1,3,5-Trimethylbenzene -ug/L	1,1,2,2-Tetrachloroethane -ug/L	Tetrachloroethene (PCE) -ug/L	Vinyl Acetate -ug/L	Vinyl Chloride -ug/L	m,p-Xylenes -ug/L	o-Xylene -ug/L
MW-52	21.16	2112.37	10/20/97	10/28/1997			84.3		<0.5				<0.5	<0.5		<0.5		
MW-52	7.52	2126.01	04/21/98	4/29/1998			74.1		<0.5				<0.5	<0.5		<0.5		
MW-52	7.24	2126.29	10/13/98	10/20/1998			68		<0.5				<0.5	<0.5		<0.5		
MW-52	12.09	2121.44	04/06/99	4/14/1999			70		<2				<0.5	<0.5		<0.5		
MW-52	17.18	2116.35	10/25/99	10/27/1999			74		<2				<0.5	<0.5		<0.5		
MW-52	21.12	2112.41	05/04/00	5/9/2000			73		<2	<5			<0.5	<0.5		<0.5		
MW-52	24.47	2109.06	12/04/00	12/6/2000			71		<1	<2			<0.5	<0.5		<0.5		
MW-52	29.65	2103.88	10/31/01	11/2/2001			69		<1	<2			<0.5	<0.5		<0.5		
MW-52	36.34	2099.84	03/20/03	5/21/2003			64				<1			<1		<1		<0.5
MW-52	36.55	2099.63	12/15/2010	1/18/2011			43	<0.29	<0.16				<0.29	<0.23	<0.48	<0.13	<0.36	<0.41
MW-53	56.12	2094.51	10/29/92	9/2/1992			120							<60				
MW-53	NA	NA	NA	3/1/1993			21.7							<10				
MW-53	56.41	2096.88	06/17/04	7/1/2004	<0.40	<0.28	7.1 Bk	<0.81	<0.27	<0.70	<0.22	<0.11	<0.19	<0.20	<3.6	<0.35	<0.17	<0.16
MW-53	27.59	2125.70	06/01/05	6/30/2005	<0.39	<0.35	5.8	<2.3	<0.36	<0.54	<0.26	<0.19	<0.37	<0.29	<3.2	<0.33	<0.38	<0.21
MW-53	37.56	2115.733	05/31/06	6/30/2006	<0.39	<0.35	8.4	<2.3	<0.36	<0.54	<0.26	<0.19	<0.37	<0.29	<3.2	<0.33	<0.38	<0.21
MW-53	43.95	2109.343	5/30/2007	6/27/2007			3.4						<0.2	<0.2		<0.2	<0.5	<0.2
MW-53	44.31	2108.98	5/13/2008	6/6/2008			2.5 Jq						<1	<1		<1	<2	<1
MW-53	49.26	2104.03	5/7/2009	6/11/2009	<0.31	<0.49	2.1	<1.3	<0.31	<0.64	<0.24	<0.23	<0.44	<0.51	<7.1	<0.33	<0.45	<0.24
MW-53	51.14	2102.153	5/17/2010	6/16/2010			3.0	<0.29	<0.16				<0.29	<0.17	<0.48	<0.13	<0.36	<0.41
MW-53	39.93	2113.36	6/3/2011	6/20/2011			0.77	<0.29	<0.16				<0.29	<0.23	<0.48	<0.13	<0.36	<0.41
MW-53	46.66	2106.63	5/22/2012	6/7/2012			1.1	<0.29	<0.16				<0.29	<0.23	<0.48	<0.13	<0.36	<0.41
MW-53	51.85	2101.44	5/15/2013	5/31/2013			0.81	<0.29	<0.16				<0.29	<0.23	<0.48	<0.13	<0.36	<0.41
MW-53	56.00	2097.29	5/9/2014	5/21/2014	<0.5	<0.5	0.540 Jq	<0.5	<0.5	<0.5	<0.5	<0.5	<0.5	<0.5	<0.5	<0.5	<1.0	<0.5
MW-53	60	2094	5/13/2015	5/22/2015	<0.500	<0.500	<0.500	<0.500	<0.500	<0.500	<0.500	<0.500	<0.500	<0.500	<0.500	<0.500	<1.00	<0.500
MW-54	56.02	2094.75	10/29/92	8/25/1992			410							<60				
MW-54	NA	NA	NA	3/2/1993			389.5							<15				
MW-54	56.31	2097.13	06/17/04	7/8/2004	<0.40	<0.28	72	<0.81	<0.27	<0.70	<0.22	<0.11	<0.19	<0.20	<3.6	<0.35	<0.17	<0.16
MW-54	27.81	2125.63	06/01/05	7/1/2005	<0.39	<0.35	46	<2.3	<0.36	<0.54	<0.26	<0.19	<0.37	<0.29	<3.2	<0.33	<0.38	<0.21
MW-54	37.34	2116.095	06/01/06	7/7/2006	<0.39	<0.35	20	<2.3	<0.36	<0.54	<0.26	<0.19	<0.37	<0.29	<3.2	<0.33	<0.38	<0.21
MW-54	43.71	2109.725	5/31/2007	6/27/2007			30						<0.2	<0.2		<0.2	<0.5	<0.2
MW-54	44.30	2109.14	5/13/2008	6/9/2008			48						<1	<1		<1	<2	<1
MW-54	49.20	2104.24	5/7/2009	6/17/2009			56		<0.16				<0.29	<0.17	<0.48	<0.13	<0.36	<0.41
MW-54	51.14	2102.295	5/13/2010	6/18/2010			55	<0.29	<0.16				<0.29	0.23 Jq	<0.48	<0.13	<0.36	<0.41
MW-54	40.10	2113.34	6/3/2011	6/20/2011			47	<0.29	<0.16				<0.29	<0.23	<0.48	<0.13	<0.36	<0.41
MW-54	46.49	2106.95	5/23/2012	6/15/2012			51	<0.29	<0.16				<0.29	<0.23	<0.48	<0.13	<0.36	<0.41
MW-54	51.75	2101.69	5/16/2013	6/11/2013			58	<0.29	<0.16				<0.29	<0.23	<0.48	<0.13	<0.36	<0.41
MW-54	60	2094	5/14/2015	5/22/2015	<0.500	<0.500	24.7	<0.500	<0.500	<0.500	<0.500	<0.500	<0.500	<0.500	<0.500	<0.500	<1.00	<0.500
MW-55	68.98	2094.55	10/29/92	8/26/1992			590							<30				

Consolidation Data Summary Table - Groundwater
Beaumont Site 1

	Water Level Data				Volatile Organics														
Sample Location	Depth to Water (feet below ground surface)	Groundwater Elevation (feet above mean sea level)	Elevation Date	Sample Date	1,4-Dioxane -ug/L	N-Nitrosodimethylamine -ng/L	Acetone -ug/L	Bromodichloromethane -ug/L	2-Butanone -ug/L	Bromobenzene -ug/L	Bromochloromethane -ug/L	Bromomethane -ug/L	Bromoform -ug/L	n-Butylbenzene -ug/L	sec-Butylbenzene -ug/L	tert-Butylbenzene -ug/L	Benzene -ug/L	Carbon Disulfide -ug/L	Chlorobenzene -ug/L
MW-55	NA	NA	NA	3/23/1993															
MW-55	34.32	2129.21	12/05/95	12/15/1995				<1				<5	<2						<2
MW-55	38.76	2124.77	04/19/96	4/25/1996				<1				<1	<1						<1
MW-55	43.90	2119.63	10/21/96	10/25/1996				<0.5				<0.5	<1						<0.5
MW-55	46.30	2117.23	04/14/97	4/22/1997				<0.5				<0.5	<1						<0.5
MW-55	49.92	2113.61	10/20/97	10/23/1997				<0.5				<0.5	<1						<0.5
MW-55	31.86	2131.67	04/21/98	5/1/1998				<0.5				<0.5	<0.5						<0.5
MW-55	34.38	2129.15	10/13/98	10/21/1998				<0.5				<0.5	<0.5						<0.5
MW-55	40.05	2123.48	04/08/99	4/12/1999				<0.5				<2	<2						<0.5
MW-55	45.49	2118.04	10/25/99	10/29/1999				<0.5				<2	<2						<0.5
MW-55	49.59	2113.94	05/04/00	5/9/2000				<2.5				<10	<10						<2.5
MW-55	53.37	2110.16	12/04/00	12/8/2000				<5				<5	<5						<2.5
MW-55	58.97	2104.56	10/31/01	11/8/2001				<5				<5	<5						<2.5
MW-55	65.92	2100.74	03/20/03	5/24/2003															
MW-55	69.32	2097.34	06/17/04	7/9/2004	61		<3.6	<0.33	<1.7	<0.26	<0.37	<0.90	<0.87	<0.34	<0.11	<0.23	<0.29	<0.28	<0.19
MW-55	50.13	2116.533	06/01/06	7/11/2006	28		<6.1	<0.27	<4.2	<0.47	<0.68	<2.9	<0.62	<0.29	<0.21	<0.17	<0.26	<1.0	<0.36
MW-55	56.61	2110.053	5/31/2007	6/27/2007	24		<5	<0.2	<5			<0.2	<0.3				<0.2	<0.2	<0.2
MW-55	57.30	2109.36	5/14/2008	6/12/2008	49		<5	<1	<5			<1	<1				<1	<1	<1
MW-55	62.21	2104.45	5/8/2009	6/17/2009	80		<5.0	<0.11	<1.2			<0.48	<0.13				<0.14 Jq	<0.36	<0.23
MW-55	64.32	2102.34	11/6/2009	11/12/2009	75		<5.0	<0.11	<1.2			<0.48	<0.13				<0.14	<0.36	<0.23
MW-55	64.14	2102.523	5/13/2010	6/15/2010	110		<50	<1.1	<12			<4.8	<1.3				<1.4	<3.6	<2.3
MW-55	59.49	2107.17	5/23/2012	6/22/2012	9.8		<5.0	<0.11	<1.2			<0.48	<0.50				<0.14	<0.36	<0.23
MW-55	68.90	2097.76	5/7/2014	6/4/2014	54.4		<10	0.810 Jq	<5.0	<0.5	<0.5	<1.5	<2.5	<0.5	<0.5	<0.5	<0.5	<0.5	<0.5
MW-56A	58.38	2082.06	10/29/92	8/24/1992															
MW-56A	58.38	2082.06	10/29/92	9/14/1992															
MW-56A	NA	NA	NA	3/10/1993															
MW-56A	80.92	2059.52	04/11/94	4/12/1994															
MW-56A	36.50	2103.94	12/13/94	12/13/1994				<1				<5	<2						<2
MW-56A	20.06	2120.38	06/16/95	6/19/1995				<1				<5	<2						<2
MW-56A	27.96	2112.48	12/04/95	12/15/1995				<1				<5	<2						<2
MW-56A	31.57	2108.87	04/19/96	4/28/1996				<0.5				<0.5	<0.5						<0.5
MW-56A	22.16	2118.28	10/21/96	10/29/1996				<0.5				<0.5	<1						<0.5
MW-56A	37.60	2102.84	04/14/97	4/21/1997				<0.5				<0.5	<1						<0.5
MW-56A	40.80	2099.64	10/20/97	10/27/1997				<0.5				<0.5	<1						<0.5
MW-56A	26.78	2113.66	04/21/98	4/30/1998				<0.5				<0.5	<0.5						<0.5
MW-56A	27.54	2112.90	10/13/98	10/22/1998				<0.5				<0.5	<0.5						<0.5
MW-56A	32.04	2108.40	04/05/99	4/14/1999				<0.5				<2	<2						<0.5
MW-56A	36.82	2103.62	10/25/99	10/28/1999				<0.5				<2	<2						<0.5

Consolidation Data Summary Table - Groundwater
Beaumont Site 1

	Water Level Data				Volatile Organics															
Sample Location	Depth to Water (feet below ground surface)	Groundwater Elevation (feet above mean sea level)	Elevation Date	Sample Date	2-Chlorotoluene -ug/L	4-Chlorotoluene -ug/L	Chloroethane -ug/L	2-Chloroethyl Vinyl Ether -ug/L	Chloromethane -ug/L	Carbon Tetrachloride -ug/L	Chloroform -ug/L	Dibromochloromethane -ug/L	1,2-Dibromo-3-Chloropropane -ug/L	Dibromomethane -ug/L	1,1-Dichloroethane -ug/L	1,2-Dichloroethane -ug/L	1,2-Dichlorobenzene -ug/L	1,3-Dichlorobenzene -ug/L	1,4-Dichlorobenzene -ug/L
MW-55	NA	NA	NA	3/23/1993												<1.6			
MW-55	34.32	2129.21	12/05/95	12/15/1995			<2		<2	<0.5	<1	<1			<1	<1	<3	<2	<2
MW-55	38.76	2124.77	04/19/96	4/25/1996			<1		<1	<1	<1	<1			3.4	3.9	<1	<1	<1
MW-55	43.90	2119.63	10/21/96	10/25/1996			<1		<1	<0.5	3.1	<0.5			3	2.5	<0.5	<0.5	<0.5
MW-55	46.30	2117.23	04/14/97	4/22/1997			<1		<1	<0.5	<0.5	<0.5			2.4	5.5	<0.5	<0.5	<0.5
MW-55	49.92	2113.61	10/20/97	10/23/1997			<1		<1	1.6	2.5	<0.5			7.5	6.3	<0.5	<0.5	<0.5
MW-55	31.86	2131.67	04/21/98	5/1/1998			<0.5		<0.5	<0.5	<0.5	<0.5			4.1	<0.5	<0.5	<0.5	<0.5
MW-55	34.38	2129.15	10/13/98	10/21/1998			<0.5		<0.5	<0.5	<0.5	<0.5			<0.5	<0.5	<0.5	<0.5	<0.5
MW-55	40.05	2123.48	04/08/99	4/12/1999			<2		<2	<0.5	<0.5	<0.5			<0.5	0.6	<1	<1	<1
MW-55	45.49	2118.04	10/25/99	10/29/1999			<2		<2	<0.5	2.6	<0.5			3.8	3.4	<1	<1	<1
MW-55	49.59	2113.94	05/04/00	5/9/2000			<10		<2	<2.5	<2.5	<2.5			3.8	<4	<5	<5	<5
MW-55	53.37	2110.16	12/04/00	12/8/2000			<5		<5	<2.5	<2.5	<5			3.2	3.5	<2.5	<2.5	<2.5
MW-55	58.97	2104.56	10/31/01	11/8/2001			<5		<5	<2.5	<5	<5			<2.5	<2.5	<2.5	<2.5	<2.5
MW-55	65.92	2100.74	03/20/03	5/24/2003						<0.5	<1				1.5	1.4			
MW-55	69.32	2097.34	06/17/04	7/9/2004	<0.67	<0.16	<0.46		<0.43	<0.40	<0.45	<0.29	<2.6	<0.46	2.4	2.0	<0.29	<0.27	<0.28
MW-55	50.13	2116.533	06/01/06	7/11/2006	<0.24	<0.30	<0.52		<1.8	<0.42	0.74 BJkq	<0.45	<2.5	<0.42	2.4	2.9	<0.24	<0.38	<0.30
MW-55	56.61	2110.053	5/31/2007	6/27/2007			<0.2		<0.2	<0.2	0.59 Jq	<0.2			2.7	2.8			
MW-55	57.30	2109.36	5/14/2008	6/12/2008			<1		<1	<1	<1	<1			2.9 Jq	1.9 Jq			
MW-55	62.21	2104.45	5/8/2009	6/17/2009			<0.35		<0.36	<0.15	1.2	<0.37			3.7	2.7	<0.20	<0.15	<0.072
MW-55	64.32	2102.34	11/6/2009	11/12/2009			<0.35		<0.36	0.16 Jq	1.2	<0.37			3.0	2.7	<0.20	<0.15	<0.072
MW-55	64.14	2102.523	5/13/2010	6/15/2010			<3.5		<3.6	<1.5	<1.7	<3.7			4.6 Jq	<2.1	<2.0	<1.5	<0.72
MW-55	59.49	2107.17	5/23/2012	6/22/2012			<0.35		<0.36	<0.15	<0.46	<0.37			1.7	1.8	<0.20	<0.15	<0.072
MW-55	68.90	2097.76	5/7/2014	6/4/2014	<0.5	<0.5	<1.5	<2.5	<1.5	<0.5	0.770 Jq	<0.5	<2.5	<0.5	2.06	1.30	<0.5	<0.5	<0.5
MW-56A	58.38	2082.06	10/29/92	8/24/1992												<64			
MW-56A	58.38	2082.06	10/29/92	9/14/1992												<1.6			
MW-56A	NA	NA	NA	3/10/1993												<1			
MW-56A	80.92	2059.52	04/11/94	4/12/1994												48			
MW-56A	36.50	2103.94	12/13/94	12/13/1994			<2		<2	<0.5	<1	<1			<1	<0.5	<3	<2	<2
MW-56A	20.06	2120.38	06/16/95	6/19/1995			<2		<2	<0.5	<1	<1			<1	<0.5	<3	<2	<2
MW-56A	27.96	2112.48	12/04/95	12/15/1995			<2		<2	<0.5	<1	<1			<1	<0.5	<3	<2	<2
MW-56A	31.57	2108.87	04/19/96	4/28/1996			<0.5		<0.5	<0.5	<0.5	<0.5			<0.5	<0.5	<0.5	<0.5	<0.5
MW-56A	22.16	2118.28	10/21/96	10/29/1996			<1		<1	<0.5	<0.5	<0.5			<0.5	<0.5	<0.5	<0.5	<0.5
MW-56A	37.60	2102.84	04/14/97	4/21/1997			<1		<1	<0.5	<0.5	<0.5			<0.5	<0.5	<0.5	<0.5	<0.5
MW-56A	40.80	2099.64	10/20/97	10/27/1997			<1		<1	<0.5	<0.5	<0.5			<0.5	<0.5	<0.5	<0.5	<0.5
MW-56A	26.78	2113.66	04/21/98	4/30/1998			<0.5		<0.5	<0.5	<0.5	<0.5			<0.5	<0.5	<0.5	<0.5	<0.5
MW-56A	27.54	2112.90	10/13/98	10/22/1998			<0.5		<0.5	<0.5	<0.5	<0.5			<0.5	<0.5	<0.5	<0.5	<0.5
MW-56A	32.04	2108.40	04/05/99	4/14/1999			<2		<2	<0.5	<0.5	<0.5			<0.5	<0.5	<1	<1	<1
MW-56A	36.82	2103.62	10/25/99	10/28/1999			<2		<2	<0.5	<0.5	<0.5			<0.5	<0.5	<1	<1	<1

Consolidation Data Summary Table - Groundwater
Beaumont Site 1

	Water Level Data			Volatile Organics																
Sample Location	Depth to Water (feet below ground surface)	Groundwater Elevation (feet above mean sea level)	Elevation Date	Sample Date	1,1-Dichloroethene -ug/L	cis-1,2-Dichloroethene -ug/L	trans-1,2-Dichloroethene -ug/L	1,1-Dichloropropene -ug/L	cis-1,3-Dichloropropene -ug/L	trans-1,3-Dichloropropene -ug/L	1,2-Dichloropropane -ug/L	1,3-Dichloropropane -ug/L	2,2-Dichloropropane -ug/L	1,2-Dibromoethane -ug/L	Dichlorodifluoromethane -ug/L	Ethylbenzene -ug/L	Ethene -ug/L	Ethane -ug/L	Hexachlorobutadiene -ug/L
MW-55	NA	NA	NA	3/23/1993	12.53															
MW-55	34.32	2129.21	12/05/95	12/15/1995	<17	<1	<1		<0.5	<0.5	<1				<5					
MW-55	38.76	2124.77	04/19/96	4/25/1996	<130	<1	<1		<1	<1	<1									
MW-55	43.90	2119.63	10/21/96	10/25/1996	352		<0.5		<0.5	<0.5	<0.5				<0.5					
MW-55	46.30	2117.23	04/14/97	4/22/1997	293		<0.5		<0.5	<0.5	<0.5				<0.5					
MW-55	49.92	2113.61	10/20/97	10/23/1997	524		<0.5		<0.5	<0.5	<0.5				<0.5					
MW-55	31.86	2131.67	04/21/98	5/1/1998	18.3		<0.5		<0.5	<0.5	<0.5				<0.5					
MW-55	34.38	2129.15	10/13/98	10/21/1998	6.2		<0.5		<0.5	<0.5	<0.5				<0.5					
MW-55	40.05	2123.48	04/08/99	4/12/1999	<20	<0.5	<0.5		<0.5	<0.5	<0.5				<2					
MW-55	45.49	2118.04	10/25/99	10/29/1999	190	1.3	<0.5		<0.5	<0.5	<0.5				<2					
MW-55	49.59	2113.94	05/04/00	5/9/2000	270	<2.5	<2.5		<2.5	<2.5	<2.5				<2					
MW-55	53.37	2110.16	12/04/00	12/8/2000	270	<2.5	<2.5		<2.5	<2.5	<2.5				<5					
MW-55	58.97	2104.56	10/31/01	11/8/2001	140	<2.5	<2.5		<2.5	<2.5	<2.5				<5					
MW-55	65.92	2100.74	03/20/03	5/24/2003	120	<1	<1													
MW-55	69.32	2097.34	06/17/04	7/9/2004	150	1.1	<0.60	<0.55	<0.44	<0.30	<0.40	<0.35	<0.39	<0.51	<0.47	<0.19				
MW-55	50.13	2116.533	06/01/06	7/11/2006	60	0.82 Jq	<0.29	<0.21	<0.45	<0.31	<0.28	<0.30	<0.40	<0.81	<0.27	<0.17				
MW-55	56.61	2110.053	5/31/2007	6/27/2007	130	0.64 Jq	<0.2		<0.2	<0.2	<0.2					<0.2				
MW-55	57.30	2109.36	5/14/2008	6/12/2008	120	<1	<1		<1	<1	<1					<1				
MW-55	62.21	2104.45	5/8/2009	6/17/2009	210	1.3	<0.10		<0.30	<0.24	<0.19					<0.26				
MW-55	64.32	2102.34	11/6/2009	11/12/2009	210	1.1	<0.10		<0.30	<0.24	<0.19					<0.26				
MW-55	64.14	2102.523	5/13/2010	6/15/2010	310	<1.8	<1.0		<3.0	<2.4	<1.9					<2.6	<0.02	<0.01		
MW-55	59.49	2107.17	5/23/2012	6/22/2012	50	0.37 Jq	<0.10		<0.30	<0.24	<0.19					<0.26				
MW-55	68.90	2097.76	5/7/2014	6/4/2014	105	0.850 Jq	<0.5	<0.5	<0.5	<0.5	<0.5	<0.5	<0.5	<0.5	<1.5	<0.5				<1.5
MW-56A	58.38	2082.06	10/29/92	8/24/1992	2700															
MW-56A	58.38	2082.06	10/29/92	9/14/1992	<3															
MW-56A	NA	NA	NA	3/10/1993	<13															
MW-56A	80.92	2059.52	04/11/94	4/12/1994	10.4															
MW-56A	36.50	2103.94	12/13/94	12/13/1994	0.62	<1	<1		<0.5	<0.5	<1				<5					
MW-56A	20.06	2120.38	06/16/95	6/19/1995	1.7 E	<1	<1		<0.5	<0.5	<1				<5					
MW-56A	27.96	2112.48	12/04/95	12/15/1995	2.1	<1	<1		<0.5	<0.5	<1				<5					
MW-56A	31.57	2108.87	04/19/96	4/28/1996	0.71	<0.5	<0.5		<0.5	<0.5	<0.5									
MW-56A	22.16	2118.28	10/21/96	10/29/1996	1		<0.5		<0.5	<0.5	<0.5				<0.5					
MW-56A	37.60	2102.84	04/14/97	4/21/1997	<0.5		<0.5		<0.5	<0.5	<0.5				<0.5					
MW-56A	40.80	2099.64	10/20/97	10/27/1997	0.8		<0.5		<0.5	<0.5	<0.5				<0.5					
MW-56A	26.78	2113.66	04/21/98	4/30/1998	<0.5		<0.5		<0.5	<0.5	<0.5				<0.5					
MW-56A	27.54	2112.90	10/13/98	10/22/1998	<0.5		<0.5		<0.5	<0.5	<0.5				<0.5					
MW-56A	32.04	2108.40	04/05/99	4/14/1999	<2	<0.5	<0.5		<0.5	<0.5	<0.5				<2					
MW-56A	36.82	2103.62	10/25/99	10/28/1999	<2	<0.5	<0.5		<0.5	<0.5	<0.5				<2					

Consolidation Data Summary Table - Groundwater
Beaumont Site 1

	Water Level Data				Volatile Organics														
Sample Location	Depth to Water (feet below ground surface)	Groundwater Elevation (feet above mean sea level)	Elevation Date	Sample Date	2-Hexanone -ug/L	p-Isopropyltoluene -ug/L	Isopropylbenzene -ug/L	Methane -ug/L	Iodomethane (Methyl Iodide) -ug/L	4-Methyl-2-Pentanone -ug/L	Methyl tert-butyl ether (MTBE) -ug/L	Methylene Chloride -ug/L	Naphthalene -ug/L	n-Propylbenzene -ug/L	Styrene -ug/L	Toluene -ug/L	1,1,1,2-Tetrachloroethane -ug/L	1,1,1-Trichloroethane -ug/L	1,1,2-Trichloroethane -ug/L
MW-55	NA	NA	NA	3/23/1993														<1	
MW-55	34.32	2129.21	12/05/95	12/15/1995								<2						4.2	<0.5
MW-55	38.76	2124.77	04/19/96	4/25/1996								<4						<19	<1
MW-55	43.90	2119.63	10/21/96	10/25/1996								<2						31.2	<0.5
MW-55	46.30	2117.23	04/14/97	4/22/1997								<2						26.2	1
MW-55	49.92	2113.61	10/20/97	10/23/1997								<2						21.6	2.4
MW-55	31.86	2131.67	04/21/98	5/1/1998								<0.5						3	<0.5
MW-55	34.38	2129.15	10/13/98	10/21/1998								<0.5						<0.5	<0.5
MW-55	40.05	2123.48	04/08/99	4/12/1999								<2						2	<0.5
MW-55	45.49	2118.04	10/25/99	10/29/1999								<2						9	0.9
MW-55	49.59	2113.94	05/04/00	5/9/2000								<10						9	<2.5
MW-55	53.37	2110.16	12/04/00	12/8/2000								<10						7.2	<2.5
MW-55	58.97	2104.56	10/31/01	11/8/2001								<10						3.4	<2.5
MW-55	65.92	2100.74	03/20/03	5/24/2003								<0.5				<1		3.1	<1
MW-55	69.32	2097.34	06/17/04	7/9/2004	<2.5	<0.17	<0.17			<2.6	<0.28	<1.7	<0.56	<0.24	<0.14	<0.35	<0.45	2.2	<0.42
MW-55	50.13	2116.533	06/01/06	7/11/2006	<1.9	<0.21	<0.24			<2.4	<0.29	<2.6	<0.95	<0.30	<0.29	<0.35	<0.37	<0.32	<0.54
MW-55	56.61	2110.053	5/31/2007	6/27/2007	<5					<5	<0.2	<0.5			<0.2	<0.2		1.1	0.65 Jq
MW-55	57.30	2109.36	5/14/2008	6/12/2008	<5					<5	<1	<1			<1	<1		<1	<1
MW-55	62.21	2104.45	5/8/2009	6/17/2009	<1.2					<0.95	<0.29	<0.15			<0.22	<0.22		1.0	1.3
MW-55	64.32	2102.34	11/6/2009	11/12/2009	<1.2					<0.95	<0.29	<0.15			<0.22	<0.22		0.99	1.1
MW-55	64.14	2102.523	5/13/2010	6/15/2010	<12			0.06 Jq		<9.5	<2.9	10 BJaq			<2.2	<2.2		<1.2	<3.1
MW-55	59.49	2107.17	5/23/2012	6/22/2012	<1.2					<0.95	<0.43	<0.15			<0.22	<0.22		0.27 Jq	0.43 Jq
MW-55	68.90	2097.76	5/7/2014	6/4/2014	<2.5	<0.5	<0.5		<0.5	<2.5	<0.5	<2.0	<0.5	<0.5	<0.5	<0.5	<0.5	<0.5	0.770 Jq
MW-56A	58.38	2082.06	10/29/92	8/24/1992														<40	
MW-56A	58.38	2082.06	10/29/92	9/14/1992														<1	
MW-56A	NA	NA	NA	3/10/1993														<3	
MW-56A	80.92	2059.52	04/11/94	4/12/1994														11.8	
MW-56A	36.50	2103.94	12/13/94	12/13/1994								<2						<1	<0.5
MW-56A	20.06	2120.38	06/16/95	6/19/1995								<2						<1	<0.5
MW-56A	27.96	2112.48	12/04/95	12/15/1995								<2						<1	<0.5
MW-56A	31.57	2108.87	04/19/96	4/28/1996								<2						<0.5	<0.5
MW-56A	22.16	2118.28	10/21/96	10/29/1996								<2						<0.5	<0.5
MW-56A	37.60	2102.84	04/14/97	4/21/1997								<2						<0.5	<0.5
MW-56A	40.80	2099.64	10/20/97	10/27/1997								<2						<0.5	<0.5
MW-56A	26.78	2113.66	04/21/98	4/30/1998								<0.5						<0.5	<0.5
MW-56A	27.54	2112.90	10/13/98	10/22/1998								<0.5						<0.5	<0.5
MW-56A	32.04	2108.40	04/05/99	4/14/1999								<2						<1	<0.5
MW-56A	36.82	2103.62	10/25/99	10/28/1999								<2						<1	<0.5

Consolidation Data Summary Table - Groundwater
Beaumont Site 1

	Water Level Data				Volatile Organics													
Sample Location	Depth to Water (feet below ground surface)	Groundwater Elevation (feet above mean sea level)	Elevation Date	Sample Date	1,2,3-Trichlorobenzene -ug/L	1,2,4-Trichlorobenzene -ug/L	Trichloroethene -ug/L	1,2,3-Trichloropropane -ug/L	Trichlorofluoromethane -ug/L	1,1,2-Trichloro-1,2,2-Trifluoroethane -ug/L	1,2,4-Trimethylbenzene -ug/L	1,3,5-Trimethylbenzene -ug/L	1,1,2,2-Tetrachloroethane -ug/L	Tetrachloroethene (PCE) -ug/L	Vinyl Acetate -ug/L	Vinyl Chloride -ug/L	m,p-Xylenes -ug/L	o-Xylene -ug/L
MW-55	NA	NA	NA	3/23/1993			12.52							<3				
MW-55	34.32	2129.21	12/05/95	12/15/1995			24		<5				<1	<0.5		<0.5		
MW-55	38.76	2124.77	04/19/96	4/25/1996			95		<1	<1			<1	<1		<1		
MW-55	43.90	2119.63	10/21/96	10/25/1996			312		<0.5				<0.5	<0.5		<0.5		
MW-55	46.30	2117.23	04/14/97	4/22/1997			304		<0.5				<0.5	<0.5		<0.5		
MW-55	49.92	2113.61	10/20/97	10/23/1997			313		<0.5				<0.5	<0.5		<0.5		
MW-55	31.86	2131.67	04/21/98	5/1/1998			17.6		<0.5				<0.5	<0.5		<0.5		
MW-55	34.38	2129.15	10/13/98	10/21/1998			6.2		<0.5				<0.5	<0.5		<0.5		
MW-55	40.05	2123.48	04/08/99	4/12/1999			30		<2				<0.5	<0.5		<0.5		
MW-55	45.49	2118.04	10/25/99	10/29/1999			160		<2				<0.5	0.6		<0.5		
MW-55	49.59	2113.94	05/04/00	5/9/2000			190		<10	<25			<2.5	<2.5		<0.5		
MW-55	53.37	2110.16	12/04/00	12/8/2000			150		<5	<10			<2.5	<2.5		<2.5		
MW-55	58.97	2104.56	10/31/01	11/8/2001			100		<5	<10			<2.5	<2.5		<2.5		
MW-55	65.92	2100.74	03/20/03	5/24/2003			92				<1			<1		<1		<0.5
MW-55	69.32	2097.34	06/17/04	7/9/2004	<0.40	<0.28	110	<0.81	<0.27	<0.70	<0.22	<0.11	<0.19	<0.20	<3.6	<0.35	<0.17	<0.16
MW-55	50.13	2116.533	06/01/06	7/11/2006	<0.39	<0.35	73	<2.3	<0.36	<0.54	<0.26	<0.19	<0.37	<0.29	<3.2	<0.33	<0.38	<0.21
MW-55	56.61	2110.053	5/31/2007	6/27/2007			130						<0.2	<0.2		<0.2	<0.5	<0.2
MW-55	57.30	2109.36	5/14/2008	6/12/2008			100						<1	<1		<1	<2	<1
MW-55	62.21	2104.45	5/8/2009	6/17/2009			170		<0.16				<0.29	<0.17 Jq	<0.48	<0.13	<0.36	<0.41
MW-55	64.32	2102.34	11/6/2009	11/12/2009			160	<0.29	<0.16				<0.29	0.37 Jq	<0.48	<0.13	<0.36	<0.41
MW-55	64.14	2102.523	5/13/2010	6/15/2010			190	<2.9	<1.6				<2.9	<1.7	<4.8	<1.3	<3.6	<4.1
MW-55	59.49	2107.17	5/23/2012	6/22/2012			85	<0.29	<0.16				<0.29	0.27 Jq	<0.48	<0.13	<0.36	<0.41
MW-55	68.90	2097.76	5/7/2014	6/4/2014	<0.5	<0.5	79.9	<0.5	<0.5	<0.5	<0.5	<0.5	<0.5	<0.5	<0.5	<0.5	<1.0	<0.5
MW-56A	58.38	2082.06	10/29/92	8/24/1992			1300							<120				
MW-56A	58.38	2082.06	10/29/92	9/14/1992			<2							<3				
MW-56A	NA	NA	NA	3/10/1993			<2							<1				
MW-56A	80.92	2059.52	04/11/94	4/12/1994										4.1				
MW-56A	36.50	2103.94	12/13/94	12/13/1994			1.2		<5				<1	<0.5		<0.5		
MW-56A	20.06	2120.38	06/16/95	6/19/1995			1.7 E		<5				<1	<0.5		<0.5		
MW-56A	27.96	2112.48	12/04/95	12/15/1995			2.5		<5				<1	<0.5		<0.5		
MW-56A	31.57	2108.87	04/19/96	4/28/1996			1.4		<0.5	<0.5			<0.5	<0.5		<0.5		
MW-56A	22.16	2118.28	10/21/96	10/29/1996			3.5		<0.5				<0.5	<0.5		<0.5		
MW-56A	37.60	2102.84	04/14/97	4/21/1997			<0.5		<0.5				<0.5	<0.5		<0.5		
MW-56A	40.80	2099.64	10/20/97	10/27/1997			1.61		<0.5				<0.5	<0.5		<0.5		
MW-56A	26.78	2113.66	04/21/98	4/30/1998			<0.5		<0.5				<0.5	<0.5		<0.5		
MW-56A	27.54	2112.90	10/13/98	10/22/1998			<0.5		<0.5				<0.5	<0.5		<0.5		
MW-56A	32.04	2108.40	04/05/99	4/14/1999			<0.5		<2				<0.5	<0.5		<0.5		
MW-56A	36.82	2103.62	10/25/99	10/28/1999			1.6		<2				<0.5	<0.5		<0.5		

Consolidation Data Summary Table - Groundwater
Beaumont Site 1

	Water Level Data				Volatile Organics														
Sample Location	Depth to Water (feet below ground surface)	Groundwater Elevation (feet above mean sea level)	Elevation Date	Sample Date	1,4-Dioxane -ug/L	N-Nitrosodimethylamine -ng/L	Acetone -ug/L	Bromodichloromethane -ug/L	2-Butanone -ug/L	Bromobenzene -ug/L	Bromochloromethane -ug/L	Bromomethane -ug/L	Bromoform -ug/L	n-Butylbenzene -ug/L	sec-Butylbenzene -ug/L	tert-Butylbenzene -ug/L	Benzene -ug/L	Carbon Disulfide -ug/L	Chlorobenzene -ug/L
MW-56A	43.61	2096.83	12/04/00	12/7/2000				<1				<1	<1						<0.5
MW-56A	48.39	2092.05	10/29/01	11/2/2001				<1				<1	<1						<0.5
MW-56A	51.22	2089.22	05/20/02	5/21/2002															
MW-56A	51.22	2089.22	05/20/02	5/22/2002	<0.047 UJe														
MW-56A	54.44	2088.65	07/11/03	7/24/2003	<1.1		<3.6	<0.33	<1.7	<0.26	<0.37	<0.90	<0.87	<0.34	<0.11	<0.23	<0.29	<0.28	<0.19
MW-56A	57.85	2085.24	06/17/04	7/6/2004	<1.1		<3.6	<0.33	<1.7	<0.26	<0.37	<0.90	<0.87	<0.34	<0.11	<0.23	<0.29	<0.28	<0.19
MW-56A	41.9	2101.186	05/31/06	7/6/2006	<0.40		<6.1	<0.27	<4.2	<0.47	<0.68	<2.9	<0.62	<0.29	<0.21	<0.17	<0.26	<1.0	<0.36
MW-56A	46.85	2096.24	5/13/2008	6/9/2008	<0.57		<5	<1	<5			<1	<1				<1	<1	<1
MW-56A	52.72	2090.366	5/17/2010	6/3/2010	<0.10		<5.0	<0.11	<1.2			<0.48	<0.13				<0.14	<0.36	<0.23
MW-56A	48.74	2094.35	5/22/2012	6/5/2012	<0.10		<5.0	<0.11	<1.2			<0.48	<0.50				<0.14	<0.36	<0.23
MW-56A	57.11	2085.98	5/9/2014	5/27/2014	<0.5		<10	<0.5	<5.0	<0.5	<0.5	<1.5	<2.5	<0.5	<0.5	<0.5	<0.5	<0.5	<0.5
MW-56B	45.39	2094.54	10/29/92	9/15/1992															
MW-56B	NA	NA	NA	3/16/1993															
MW-56B	15.07	2124.86	04/11/94	4/14/1994															
MW-56B	21.34	2118.59	12/14/94	12/14/1994				<1				<5 E	<2						<2 E
MW-56B	3.00	2136.93	06/16/95	6/21/1995				<1				<5	<2						<2
MW-56B	38.66	2101.27	05/20/02	5/28/2002	11		<0.89	<0.029	<1.7	<0.029	<0.072	<0.11	<0.068	<0.11	<0.077	<0.078	<0.016	<0.30	<0.017
MW-56B	42.58	2100.00	07/11/03	7/29/2003	7.2		<3.6	<0.33	<1.7	<0.26	<0.37	<0.90	<0.87	<0.34	<0.11	<0.23	<0.29	<0.28	<0.19
MW-56B	45.78	2096.80	06/17/04	7/7/2004	7.0		<3.6	<0.33	<1.7	<0.26	<0.37	<0.90	<0.87	<0.34	<0.11	<0.23	<0.29	<0.28	<0.19
MW-56B	26.94	2115.64	06/01/06	6/29/2006	9.3		<6.1	<0.27	<4.2	<0.47	<0.68	<2.9	<0.62	<0.29	<0.21	<0.17	<0.26	<1.0	<0.36
MW-56B	33.72	2108.86	5/13/2008	6/9/2008	3.9		<5	<1	<5			<1	<1				<1	<1	<1
MW-56B	40.5	2102.08	5/17/2010	6/3/2010	7.5		<5.0	<0.11	<1.2			<0.48	<0.13				<0.14	<0.36	<0.23
MW-56B	36.03	2106.55	5/22/2012	6/5/2012	8.2		<5.0	<0.11	<1.2			<0.48	<0.50				<0.14	<0.36	<0.23
MW-56B	45.32	2097.26	5/9/2014	5/27/2014	7.07		<10	<0.5	<5.0	<0.5	<0.5	<1.5	<2.5	<0.5	<0.5	<0.5	<0.5	<0.5	<0.5
MW-56C	45.82	2094.32	10/29/92	9/14/1992															
MW-56C	NA	NA	NA	3/15/1993															
MW-56C	15.59	2124.55	04/11/94	4/18/1994															
MW-56C	21.80	2118.34	12/14/94	12/14/1994				<1				<5 E	<2						<2 E
MW-56C	4.04	2136.10	06/16/95	6/21/1995				<1				<5	<2						<2
MW-56C	12.72	2127.42	12/04/95	12/15/1995				<1				<5	<2						<2
MW-56C	16.76	2123.38	04/19/96	4/28/1996				<0.5				<0.5	<0.5						<0.5
MW-56C	21.10	2119.04	10/21/96	10/29/1996				<0.5				<0.5	<1						<0.5
MW-56C	23.64	2116.50	04/14/97	4/21/1997				<0.5				<0.5	<1						<0.5
MW-56C	26.96	2113.18	10/20/97	10/27/1997				<0.5				<0.5	<1						<0.5
MW-56C	12.50	2127.64	04/21/98	4/30/1998				<0.5				<0.5	<0.5						<0.5
MW-56C	12.00	2128.14	10/13/98	10/22/1998				<0.5				<0.5	<0.5						<0.5
MW-56C	19.03	2121.11	04/05/99	4/14/1999				<0.5				<2	<2						<0.5
MW-56C	22.78	2117.36	10/25/99	10/28/1999				<0.5				<2	<2						<0.5

Consolidation Data Summary Table - Groundwater
Beaumont Site 1

	Water Level Data				Volatile Organics															
Sample Location	Depth to Water (feet below ground surface)	Groundwater Elevation (feet above mean sea level)	Elevation Date	Sample Date	2-Chlorotoluene -ug/L	4-Chlorotoluene -ug/L	Chloroethane -ug/L	2-Chloroethyl Vinyl Ether -ug/L	Chloromethane -ug/L	Carbon Tetrachloride -ug/L	Chloroform -ug/L	Dibromochloromethane -ug/L	1,2-Dibromo-3-Chloropropane -ug/L	Dibromomethane -ug/L	1,1-Dichloroethane -ug/L	1,2-Dichloroethane -ug/L	1,2-Dichlorobenzene -ug/L	1,3-Dichlorobenzene -ug/L	1,4-Dichlorobenzene -ug/L
MW-56A	43.61	2096.83	12/04/00	12/7/2000			<1		<1	<0.5	<0.5	<1			<0.5	<0.5	<0.5	<0.5	<0.5
MW-56A	48.39	2092.05	10/29/01	11/2/2001			<1		<1	<0.5	<1	<1			<0.5	<0.5	<0.5	<0.5	<0.5
MW-56A	51.22	2089.22	05/20/02	5/21/2002						<0.5	<1				<1	<0.5			
MW-56A	51.22	2089.22	05/20/02	5/22/2002															
MW-56A	54.44	2088.65	07/11/03	7/24/2003	<0.67	<0.16	<0.46		<0.43	<0.40	<0.45	<0.29	<2.6	<0.46	<0.40	<0.35	<0.29	<0.27	<0.28
MW-56A	57.85	2085.24	06/17/04	7/6/2004	<0.67	<0.16	<0.46		<0.43	<0.40	<0.45	<0.29	<2.6	<0.46	<0.40	<0.35	<0.29	<0.27	<0.28
MW-56A	41.9	2101.186	05/31/06	7/6/2006	<0.24	<0.30	<0.52		<1.8	<0.42	<0.22	<0.45	<2.5	<0.42	<0.53	<0.22	<0.24	<0.38	<0.30
MW-56A	46.85	2096.24	5/13/2008	6/9/2008			<1		<1	<1	<1	<1			<1	<1			
MW-56A	52.72	2090.366	5/17/2010	6/3/2010			<0.35		<0.36	<0.15	<0.17	<0.37			<0.098	<0.21	<0.20	<0.15	<0.072
MW-56A	48.74	2094.35	5/22/2012	6/5/2012			<0.35		<0.36	<0.15	<0.46	<0.37			<0.098	<0.21	<0.20	<0.15	<0.072
MW-56A	57.11	2085.98	5/9/2014	5/27/2014	<0.5	<0.5	<1.5	<2.5	<1.5	<0.5	<0.5	<0.5	<2.5	<0.5	<0.5	<0.5	<0.5	<0.5	<0.5
MW-56B	45.39	2094.54	10/29/92	9/15/1992												<6.4			
MW-56B	NA	NA	NA	3/16/1993												<10			
MW-56B	15.07	2124.86	04/11/94	4/14/1994												46.2			
MW-56B	21.34	2118.59	12/14/94	12/14/1994			<2 E		<2 E	<0.5 E	<1	<1			<1.3 E	<0.5	<3	<2	<2
MW-56B	3.00	2136.93	06/16/95	6/21/1995			<2		<2	<0.5	<1	<1			<1.4	1.8 E	<3	<2	<2
MW-56B	38.66	2101.27	05/20/02	5/28/2002	<0.087	<0.087	<0.016		<0.11	<0.047	0.9 Jq	<0.032	<0.14	<0.090	2 Jq	1 Jq	<0.063	<0.058	<0.072
MW-56B	42.58	2100.00	07/11/03	7/29/2003	<0.67	<0.16	<0.46		<0.43	<0.40	<0.45	<0.29	<2.6	<0.46	1.3	0.70	<0.29	<0.27	<0.28
MW-56B	45.78	2096.80	06/17/04	7/7/2004	<0.67	<0.16	<0.46		<0.43	<0.40	<0.45	<0.29	<2.6	<0.46	1.1	<0.35	<0.29	<0.27	<0.28
MW-56B	26.94	2115.64	06/01/06	6/29/2006	<0.24	<0.30	<0.52		<1.8	<0.42	0.57 BJkq	<0.45	<2.5	<0.42	1.2	0.63	<0.24	<0.38	<0.30
MW-56B	33.72	2108.86	5/13/2008	6/9/2008			<1		<1	<1	<1	<1			1.2 Jq	<1			
MW-56B	40.5	2102.08	5/17/2010	6/3/2010			<0.35		<0.36	<0.15	0.60	<0.37			1.3	0.62	<0.20	<0.15	<0.072
MW-56B	36.03	2106.55	5/22/2012	6/5/2012			<0.35		<0.36	<0.15	<0.46	<0.37			0.76	0.36 Jq	<0.20	<0.15	<0.072
MW-56B	45.32	2097.26	5/9/2014	5/27/2014	<0.5	<0.5	<1.5	<2.5	<1.5	<0.5	<0.5	<0.5	<2.5	<0.5	0.710 Jq	<0.5	<0.5	<0.5	<0.5
MW-56C	45.82	2094.32	10/29/92	9/14/1992												<1.6			
MW-56C	NA	NA	NA	3/15/1993												<10			
MW-56C	15.59	2124.55	04/11/94	4/18/1994												132.8			
MW-56C	21.80	2118.34	12/14/94	12/14/1994			<2 E		<2 E	0.98 E	<1.5 E	<1			3 E	1.5 E	<3	<2	<2
MW-56C	4.04	2136.10	06/16/95	6/21/1995			<2		<2	0.63	<1	<1			3	2.2 E	<3	<2	<2
MW-56C	12.72	2127.42	12/04/95	12/15/1995			<2		<2	<0.5	<1	<1			2.1	<0.5	<3	<2	<2
MW-56C	16.76	2123.38	04/19/96	4/28/1996			<0.5		<0.5	<0.5	0.61	<0.5			2	1.5	<0.5	<0.5	<0.5
MW-56C	21.10	2119.04	10/21/96	10/29/1996			<1		<1	<0.5	<0.5	<0.5			<0.5	<0.5	<0.5	<0.5	<0.5
MW-56C	23.64	2116.50	04/14/97	4/21/1997			<1		<1	<0.5	0.7	<0.5			<0.5	0.6	<0.5	<0.5	<0.5
MW-56C	26.96	2113.18	10/20/97	10/27/1997			<1		<1	<0.5	0.7	<0.5			1.1	<0.5	<0.5	<0.5	<0.5
MW-56C	12.50	2127.64	04/21/98	4/30/1998			<0.5		<0.5	<0.5	4.4	<0.5			6	4.5	<0.5	<0.5	<0.5
MW-56C	12.00	2128.14	10/13/98	10/22/1998			<0.5		<0.5	<0.5	2.5	<0.5			3.5	<0.5	<0.5	<0.5	<0.5
MW-56C	19.03	2121.11	04/05/99	4/14/1999			<2		<2	<0.5	1.2	<0.5			1.2	0.9	<1	<1	<1
MW-56C	22.78	2117.36	10/25/99	10/28/1999			<2		<2	<0.5	1.9	<0.5			2.4	1.6	<1	<1	<1

Consolidation Data Summary Table - Groundwater
Beaumont Site 1

	Water Level Data			Volatile Organics																
Sample Location	Depth to Water (feet below ground surface)	Groundwater Elevation (feet above mean sea level)	Elevation Date	Sample Date	1,1-Dichloroethene -ug/L	cis-1,2-Dichloroethene -ug/L	trans-1,2-Dichloroethene -ug/L	1,1-Dichloropropene -ug/L	cis-1,3-Dichloropropene -ug/L	trans-1,3-Dichloropropene -ug/L	1,2-Dichloropropane -ug/L	1,3-Dichloropropane -ug/L	2,2-Dichloropropane -ug/L	1,2-Dibromoethane -ug/L	Dichlorodifluoromethane -ug/L	Ethylbenzene -ug/L	Ethene -ug/L	Ethane -ug/L	Hexachlorobutadiene -ug/L
MW-56A	43.61	2096.83	12/04/00	12/7/2000	<0.5	<0.5	<0.5		<0.5	<0.5	<0.5				<1				
MW-56A	48.39	2092.05	10/29/01	11/2/2001	<0.5	<0.5	<0.5		<0.5	<0.5	<0.5				<1				
MW-56A	51.22	2089.22	05/20/02	5/21/2002	<1	<1	<1												
MW-56A	51.22	2089.22	05/20/02	5/22/2002															
MW-56A	54.44	2088.65	07/11/03	7/24/2003	<0.32	<0.56	<0.60	<0.55	<0.44	<0.30	<0.40	<0.35	<0.39	<0.51	<0.47	<0.19			
MW-56A	57.85	2085.24	06/17/04	7/6/2004	1.0	<0.56	<0.60	<0.55	<0.44	<0.30	<0.40	<0.35	<0.39	<0.51	<0.47	<0.19			
MW-56A	41.9	2101.186	05/31/06	7/6/2006	0.59 BJkq	<0.35	<0.29	<0.21	<0.45	<0.31	<0.28	<0.30	<0.40	<0.81	<0.27	<0.17			
MW-56A	46.85	2096.24	5/13/2008	6/9/2008	<1	<1	<1		<1	<1	<1					<1			
MW-56A	52.72	2090.366	5/17/2010	6/3/2010	<0.12	<0.18	<0.10		<0.30	<0.24	<0.19					<0.26	<0.03	0.14 Jq	
MW-56A	48.74	2094.35	5/22/2012	6/5/2012	<0.12	<0.18	<0.10		<0.30	<0.24	<0.19					<0.26			
MW-56A	57.11	2085.98	5/9/2014	5/27/2014	<0.5	<0.5	<0.5	<0.5	<0.5	<0.5	<0.5	<0.5	<0.5	<0.5	<1.5	<0.5			<1.5
MW-56B	45.39	2094.54	10/29/92	9/15/1992	190														
MW-56B	NA	NA	NA	3/16/1993	149														
MW-56B	15.07	2124.86	04/11/94	4/14/1994	48														
MW-56B	21.34	2118.59	12/14/94	12/14/1994	75	<1	<1		<0.5 E	<0.5	<1				<5 E				
MW-56B	3.00	2136.93	06/16/95	6/21/1995	43	<1	<1		<0.5	<0.5	<1				<5				
MW-56B	38.66	2101.27	05/20/02	5/28/2002	61	<0.061	<0.031	<0.052	<0.024	<0.030	<0.029	<0.035	<0.066	<0.089	<0.040	<0.040			<0.11
MW-56B	42.58	2100.00	07/11/03	7/29/2003	50	<0.56	<0.60	<0.55	<0.44	<0.30	<0.40	<0.35	<0.39	<0.51	<0.47	<0.19			
MW-56B	45.78	2096.80	06/17/04	7/7/2004	48	<0.56	<0.60	<0.55	<0.44	<0.30	<0.40	<0.35	<0.39	<0.51	<0.47	<0.19			
MW-56B	26.94	2115.64	06/01/06	6/29/2006	40	<0.35	<0.29	<0.21	<0.45	<0.31	<0.28	<0.30	<0.40	<0.81	<0.27	<0.17			
MW-56B	33.72	2108.86	5/13/2008	6/9/2008	46	<1	<1		<1	<1	<1					<1			
MW-56B	40.5	2102.08	5/17/2010	6/3/2010	56	<0.18	<0.10		<0.30	<0.24	<0.19					<0.26	<0.03	0.02 Jq	
MW-56B	36.03	2106.55	5/22/2012	6/5/2012	36	<0.18	<0.10		<0.30	<0.24	<0.19					<0.26			
MW-56B	45.32	2097.26	5/9/2014	5/27/2014	30.1	<0.5	<0.5	<0.5	<0.5	<0.5	<0.5	<0.5	<0.5	<0.5	<1.5	<0.5			<1.5
MW-56C	45.82	2094.32	10/29/92	9/14/1992	800														
MW-56C	NA	NA	NA	3/15/1993	549														
MW-56C	15.59	2124.55	04/11/94	4/18/1994	135.3														
MW-56C	21.80	2118.34	12/14/94	12/14/1994	180	<1	<1		<0.5 E	<0.5	<1				<5 E				
MW-56C	4.04	2136.10	06/16/95	6/21/1995	98	<1	<1		<0.5	<0.5	<1				<5				
MW-56C	12.72	2127.42	12/04/95	12/15/1995	70	<1	<1		<0.5	<0.5	<1				<5				
MW-56C	16.76	2123.38	04/19/96	4/28/1996	79	<0.5	<0.5		<0.5	<0.5	<0.5								
MW-56C	21.10	2119.04	10/21/96	10/29/1996	102		<0.5		<0.5	<0.5	<0.5				<0.5				
MW-56C	23.64	2116.50	04/14/97	4/21/1997	55.1		<0.5		<0.5	<0.5	<0.5				<0.5				
MW-56C	26.96	2113.18	10/20/97	10/27/1997	80.2		<0.5		<0.5	<0.5	<0.5				<0.5				
MW-56C	12.50	2127.64	04/21/98	4/30/1998	91.6		<0.5		<0.5	<0.5	<0.5				<0.5				
MW-56C	12.00	2128.14	10/13/98	10/22/1998	150		<0.5		<0.5	<0.5	<0.5				<0.5				
MW-56C	19.03	2121.11	04/05/99	4/14/1999	90	<0.5	<0.5		<0.5	<0.5	<0.5				<2				
MW-56C	22.78	2117.36	10/25/99	10/28/1999	99	<0.5	<0.5		<0.5	<0.5	<0.5				<2				

Consolidation Data Summary Table - Groundwater
Beaumont Site 1

	Water Level Data				Volatile Organics														
Sample Location	Depth to Water (feet below ground surface)	Groundwater Elevation (feet above mean sea level)	Elevation Date	Sample Date	2-Hexanone -ug/L	p-Isopropyltoluene -ug/L	Isopropylbenzene -ug/L	Methane -ug/L	Iodomethane (Methyl Iodide) -ug/L	4-Methyl-2-Pentanone -ug/L	Methyl tert-butyl ether (MTBE) -ug/L	Methylene Chloride -ug/L	Naphthalene -ug/L	n-Propylbenzene -ug/L	Styrene -ug/L	Toluene -ug/L	1,1,1,2-Tetrachloroethane -ug/L	1,1,1-Trichloroethane -ug/L	1,1,2-Trichloroethane -ug/L
MW-56A	43.61	2096.83	12/04/00	12/7/2000								<2						<0.5	<0.5
MW-56A	48.39	2092.05	10/29/01	11/2/2001								<2						<0.5	<0.5
MW-56A	51.22	2089.22	05/20/02	5/21/2002								<0.5				<1		<1	<1
MW-56A	51.22	2089.22	05/20/02	5/22/2002															
MW-56A	54.44	2088.65	07/11/03	7/24/2003	<2.5	<0.17	<0.17			<2.6	<0.28	<1.7	<0.56	<0.24	<0.14	<0.35	<0.45	<0.46	<0.42
MW-56A	57.85	2085.24	06/17/04	7/6/2004	<2.5	<0.17	<0.17			<2.6	<0.28	<1.7	<0.56	<0.24	<0.14	<0.35	<0.45	<0.46	<0.42
MW-56A	41.9	2101.186	05/31/06	7/6/2006	<1.9	<0.21	<0.24			<2.4	<0.29	2.9 BJkq	<0.95	<0.30	<0.29	<0.35	<0.37	<0.32	<0.54
MW-56A	46.85	2096.24	5/13/2008	6/9/2008	<5					<5	<1	<1			<1	<1		<1	<1
MW-56A	52.72	2090.366	5/17/2010	6/3/2010	<1.2			21		<0.95	<0.29	<0.15			<0.22	<0.22		<0.12	<0.31
MW-56A	48.74	2094.35	5/22/2012	6/5/2012	<1.2					<0.95	<0.43	<0.15			<0.22	<0.22		<0.12	<0.31
MW-56A	57.11	2085.98	5/9/2014	5/27/2014	<2.5	<0.5	<0.5		<0.5	<2.5	<0.5	<2.0	<0.5	<0.5	<0.5	<0.5	<0.5	<0.5	<0.5
MW-56B	45.39	2094.54	10/29/92	9/15/1992														<4	
MW-56B	NA	NA	NA	3/16/1993														<30	
MW-56B	15.07	2124.86	04/11/94	4/14/1994															
MW-56B	21.34	2118.59	12/14/94	12/14/1994								<2						5.5 E	<0.5
MW-56B	3.00	2136.93	06/16/95	6/21/1995								<2						6.4	<0.5
MW-56B	38.66	2101.27	05/20/02	5/28/2002		<0.084	<0.077			<0.20	<0.034	0.8 BJakq	<0.21	<0.068	<0.044	<0.031	<0.031	2 Jq	<0.060
MW-56B	42.58	2100.00	07/11/03	7/29/2003	<2.5	<0.17	<0.17			<2.6	<0.28	<1.7	<0.56	<0.24	<0.14	<0.35	<0.45	<0.46	<0.42
MW-56B	45.78	2096.80	06/17/04	7/7/2004	<2.5	<0.17	<0.17			<2.6	<0.28	<1.7	<0.56	<0.24	<0.14	<0.35	<0.45	<0.46	<0.42
MW-56B	26.94	2115.64	06/01/06	6/29/2006	<1.9	<0.21	<0.24			<2.4	<0.29	3.7 BJakq	<0.95	<0.30	<0.29	<0.35	<0.37	<0.32	<0.54
MW-56B	33.72	2108.86	5/13/2008	6/9/2008	<5					<5	<1	1.1 BJakq			<1	<1		<1	<1
MW-56B	40.5	2102.08	5/17/2010	6/3/2010	<1.2			0.14 Jq		<0.95	<0.29	<0.15			<0.22	<0.22		0.14 Jq	<0.31
MW-56B	36.03	2106.55	5/22/2012	6/5/2012	<1.2					<0.95	<0.43	<0.15			<0.22	<0.22		<0.12	<0.31
MW-56B	45.32	2097.26	5/9/2014	5/27/2014	<2.5	<0.5	<0.5		<0.5	<2.5	<0.5	<2.0	<0.5	<0.5	<0.5	<0.5	<0.5	<0.5	<0.5
MW-56C	45.82	2094.32	10/29/92	9/14/1992														<1	
MW-56C	NA	NA	NA	3/15/1993														40.4	
MW-56C	15.59	2124.55	04/11/94	4/18/1994														64.5	
MW-56C	21.80	2118.34	12/14/94	12/14/1994								<2						<18 E	<0.5
MW-56C	4.04	2136.10	06/16/95	6/21/1995								<2						<14	<0.5
MW-56C	12.72	2127.42	12/04/95	12/15/1995								<2						<11	<0.5
MW-56C	16.76	2123.38	04/19/96	4/28/1996								<2						9.8	<0.5
MW-56C	21.10	2119.04	10/21/96	10/29/1996								<2						11	<0.5
MW-56C	23.64	2116.50	04/14/97	4/21/1997								<2						3.8	<0.5
MW-56C	26.96	2113.18	10/20/97	10/27/1997								<2						4.1	<0.5
MW-56C	12.50	2127.64	04/21/98	4/30/1998								<0.5						7.9	<0.5
MW-56C	12.00	2128.14	10/13/98	10/22/1998								<0.5						8.4	<0.5
MW-56C	19.03	2121.11	04/05/99	4/14/1999								<2						6	<0.5
MW-56C	22.78	2117.36	10/25/99	10/28/1999								<2						5	0.6

Consolidation Data Summary Table - Groundwater
Beaumont Site 1

	Water Level Data				Volatile Organics													
Sample Location	Depth to Water (feet below ground surface)	Groundwater Elevation (feet above mean sea level)	Elevation Date	Sample Date	1,2,3-Trichlorobenzene -ug/L	1,2,4-Trichlorobenzene -ug/L	Trichloroethene -ug/L	1,2,3-Trichloropropane -ug/L	Trichlorofluoromethane -ug/L	1,1,2-Trichloro-1,2,2-Trifluoroethane -ug/L	1,2,4-Trimethylbenzene -ug/L	1,3,5-Trimethylbenzene -ug/L	1,1,2,2-Tetrachloroethane -ug/L	Tetrachloroethene (PCE) -ug/L	Vinyl Acetate -ug/L	Vinyl Chloride -ug/L	m,p-Xylenes -ug/L	o-Xylene -ug/L
MW-56A	43.61	2096.83	12/04/00	12/7/2000			0.8		<1	<2			<0.5	<0.5		<0.5		
MW-56A	48.39	2092.05	10/29/01	11/2/2001			<0.5		<1	<2			<0.5	<0.5		<0.5		
MW-56A	51.22	2089.22	05/20/02	5/21/2002			<1				<1			<1		<1		<0.5
MW-56A	51.22	2089.22	05/20/02	5/22/2002														
MW-56A	54.44	2088.65	07/11/03	7/24/2003	<0.40	<0.28	<0.48	<2.0	<0.27		<0.22	<0.11	<0.19	<0.20	<3.6	<0.35	<0.17	<0.16
MW-56A	57.85	2085.24	06/17/04	7/6/2004	<0.40	<0.28	2.8	<0.81	<0.27	<0.70	<0.22	<0.11	<0.19	<0.20	<3.6	<0.35	<0.17	<0.16
MW-56A	41.9	2101.186	05/31/06	7/6/2006	<0.39	<0.35	1.6 Bk	<2.3	<0.36	<0.54	<0.26	<0.19	<0.37	<0.29	<3.2	<0.33	<0.38	<0.21
MW-56A	46.85	2096.24	5/13/2008	6/9/2008			<1						<1	<1		<1	<2	<1
MW-56A	52.72	2090.366	5/17/2010	6/3/2010			<0.17	<0.29	<0.16				<0.29	<0.17	<0.48	<0.13	<0.36	<0.41
MW-56A	48.74	2094.35	5/22/2012	6/5/2012			<0.25	<0.29	<0.16				<0.29	<0.23	<0.48	<0.13	<0.36	<0.41
MW-56A	57.11	2085.98	5/9/2014	5/27/2014	<0.5	<0.5	<0.5	<0.5	<0.5	<0.5	<0.5	<0.5	<0.5	<0.5	<0.5	<0.5	<1.0	<0.5
MW-56B	45.39	2094.54	10/29/92	9/15/1992			44							<12				
MW-56B	NA	NA	NA	3/16/1993			26.2							<10				
MW-56B	15.07	2124.86	04/11/94	4/14/1994			58.6											
MW-56B	21.34	2118.59	12/14/94	12/14/1994			73		<5 E				<1	<0.5 E		<0.5 E		
MW-56B	3.00	2136.93	06/16/95	6/21/1995			43		<5				<1	<0.5		<0.5		
MW-56B	38.66	2101.27	05/20/02	5/28/2002	<0.12	<0.12	77	<0.16	<0.043		<0.069	<0.077	<0.030	<0.087		<0.030	<0.11	<0.029
MW-56B	42.58	2100.00	07/11/03	7/29/2003	<0.40	<0.28	43	<2.0	<0.27		<0.22	<0.11	<0.19	<0.20	<3.6	<0.35	<0.17	<0.16
MW-56B	45.78	2096.80	06/17/04	7/7/2004	<0.40	<0.28	43	<0.81	<0.27	<0.70	<0.22	<0.11	<0.19	<0.20	<3.6	<0.35	<0.17	<0.16
MW-56B	26.94	2115.64	06/01/06	6/29/2006	<0.39	<0.35	25	<2.3	<0.36	<0.54	<0.26	<0.19	<0.37	<0.29	<3.2	<0.33	<0.38	<0.21
MW-56B	33.72	2108.86	5/13/2008	6/9/2008			44						<1	<1		<1	<2	<1
MW-56B	40.5	2102.08	5/17/2010	6/3/2010			52	<0.29	<0.16				<0.29	<0.17	<0.48	<0.13	<0.36	<0.41
MW-56B	36.03	2106.55	5/22/2012	6/5/2012			34	<0.29	<0.16				<0.29	<0.23	<0.48	<0.13	<0.36	<0.41
MW-56B	45.32	2097.26	5/9/2014	5/27/2014	<0.5	<0.5	29.5	<0.5	<0.5	<0.5	<0.5	<0.5	<0.5	<0.5	<0.5	<0.5	<1.0	<0.5
MW-56C	45.82	2094.32	10/29/92	9/14/1992			<400							<3				
MW-56C	NA	NA	NA	3/15/1993			87.3							<10				
MW-56C	15.59	2124.55	04/11/94	4/18/1994										52.75				
MW-56C	21.80	2118.34	12/14/94	12/14/1994			190		<5 E				<1	<0.5 E		<0.5 E		
MW-56C	4.04	2136.10	06/16/95	6/21/1995			97		<5				<1	<0.5		<0.5		
MW-56C	12.72	2127.42	12/04/95	12/15/1995			77		<5				<1	<0.5		<0.5		
MW-56C	16.76	2123.38	04/19/96	4/28/1996			71		<0.5	<0.5			<0.5	<0.5		<0.5		
MW-56C	21.10	2119.04	10/21/96	10/29/1996			130		<0.5				<0.5	<0.5		<0.5		
MW-56C	23.64	2116.50	04/14/97	4/21/1997			114		<0.5				<0.5	<0.5		<0.5		
MW-56C	26.96	2113.18	10/20/97	10/27/1997			81.8		<0.5				<0.5	<0.5		<0.5		
MW-56C	12.50	2127.64	04/21/98	4/30/1998			101		<0.5				<0.5	<0.5		<0.5		
MW-56C	12.00	2128.14	10/13/98	10/22/1998			113		<0.5				<0.5	<0.5		<0.5		
MW-56C	19.03	2121.11	04/05/99	4/14/1999			84		<2				<0.5	<0.5		<0.5		
MW-56C	22.78	2117.36	10/25/99	10/28/1999			91		<2				<0.5	<0.5		<0.5		

Consolidation Data Summary Table - Groundwater
Beaumont Site 1

	Water Level Data				Volatile Organics														
Sample Location	Depth to Water (feet below ground surface)	Groundwater Elevation (feet above mean sea level)	Elevation Date	Sample Date	1,4-Dioxane -ug/L	N-Nitrosodimethylamine -ng/L	Acetone -ug/L	Bromodichloromethane -ug/L	2-Butanone -ug/L	Bromobenzene -ug/L	Bromochloromethane -ug/L	Bromomethane -ug/L	Bromoform -ug/L	n-Butylbenzene -ug/L	sec-Butylbenzene -ug/L	tert-Butylbenzene -ug/L	Benzene -ug/L	Carbon Disulfide -ug/L	Chlorobenzene -ug/L
MW-56C	30.31	2109.83	12/04/00	12/7/2000				<5				<5	<5						<2.5
MW-56C	35.65	2104.49	10/29/01	11/2/2001				<2				<2	<2						<1
MW-56C	38.96	2101.18	05/20/02	5/21/2002															
MW-56C	42.51	2100.26	07/11/03	7/30/2003	34		<3.6	<0.33	<1.7	<0.26	<0.37	<0.90	<0.87	<0.34	<0.11	<0.23	<0.29	<0.28	<0.19
MW-56C	45.95	2096.82	06/17/04	7/8/2004	39		<3.6	<0.33	<1.7	<0.26	<0.37	<0.90	<0.87	<0.34	<0.11	<0.23	<0.29	<0.28	<0.19
MW-56C	18.51	2124.26	06/01/05	6/28/2005	29		<6.1	<0.27	<4.2	<0.47	<0.68	<2.9	<0.62	<0.29	<0.21	<0.17	<0.26	<1.0	<0.36
MW-56C	27.37	2115.398	05/31/06	7/7/2006	15		7.9 BJakq	<0.27	<4.2	<0.47	<0.68	<2.9	<0.62	<0.29	<0.21	<0.17	<0.26	<1.0	<0.36
MW-56C	33.57	2109.198	5/30/2007	6/20/2007	16		<5	<0.2	<5			<0.2	<0.3				<0.2	<0.2	<0.2
MW-56C	34.24	2108.53	5/13/2008	6/10/2008	17		11	<1	<5			<1	<1				<1	<1	<1
MW-56C	38.95	2103.82	5/7/2009	6/11/2009	29		<9.1	<0.33	<6.9	<0.33	<0.69	<4.3	<0.55	<0.28	<0.20	<0.28	<0.28	<1.9	<0.22
MW-56C	40.94	2101.828	5/17/2010	6/3/2010	24		<5.0	<0.11	<1.2			<0.48	<0.13				<0.14	<0.36	<0.23
MW-56C	30.36	2112.41	6/3/2011	6/20/2011	22		<5.0	<0.11	<1.2			<0.48	<0.50				<0.14	<0.36	<0.23
MW-56C	36.36	2106.41	5/22/2012	6/5/2012	25		<5.0	<0.11	<1.2			<0.48	<0.50				<0.14	<0.36	<0.23
MW-56C	41.47	2101.30	5/16/2013	6/11/2013	26		<5.0	<0.11	<1.2			<0.48	<0.50				<0.14	<0.36	<0.23
MW-56C	45.58	2097.19	5/9/2014	5/27/2014	23.4		<10	<0.5	<5.0	<0.5	<0.5	<1.5	<2.5	<0.5	<0.5	<0.5	<0.5	<0.5	<0.5
MW-56C	49	2094	5/13/2015	5/22/2015	21.2		<10.0	<0.500	<5.00	<0.500	<0.500	<1.50	<2.50	<0.500	<0.500	<0.500	<0.500	<0.500	<0.500
MW-56D	45.37	2094.48	10/29/92	9/14/1992															
MW-56D	NA	NA	NA	3/16/1993															
MW-56D	15.02	2124.83	04/11/94	4/15/1994															
MW-56D	21.34	2118.51	12/14/94	12/14/1994				<1				<5 E	<2						<2 E
MW-56D	4.86	2134.99	06/16/95	6/21/1995				<1				<5	<2						<2
MW-56D	13.82	2126.03	12/04/95	12/15/1995				<1				<2	<2						<2
MW-56D	42.06	2100.42	07/11/03	7/29/2003	15		<3.6	<0.33	<1.7	<0.26	<0.37	<0.90	<0.87	<0.34	<0.11	<0.23	<0.29	<0.28	<0.19
MW-56D	45.72	2096.76	06/17/04	7/8/2004	13		<3.6	<0.33	<1.7	<0.26	<0.37	<0.90	<0.87	<0.34	<0.11	<0.23	<0.29	<0.28	<0.19
MW-56D	26.89	2115.593	05/31/06	7/11/2006	13		<6.1	<0.27	<4.2	<0.47	<0.68	<2.9	<0.62	<0.29	<0.21	<0.17	<0.26	<1.0	<0.36
MW-57A	48.73	2094.61	10/29/92	9/18/1992															
MW-57A	NA	NA	NA	3/16/1993															
MW-57A	24.55	2118.79	12/17/94	12/17/1994				<1				<5	<2						<2
MW-57A	6.54	2136.80	06/16/95	6/22/1995				<1				<5	<2						<2
MW-57A	19.84	2123.50	04/19/96	4/28/1996				<0.5				<0.5	<0.5						<0.5
MW-57A	24.39	2118.95	10/21/96	10/29/1996				<0.5				<0.5	<1						<0.5
MW-57A	26.54	2116.80	04/14/97	4/22/1997				<0.5				<0.5	<1						<0.5
MW-57A	29.82	2113.52	10/20/97	10/30/1997				<0.5				<0.5	<1						<0.5
MW-57A	13.30	2130.04	04/21/98	4/30/1998				<0.5				<0.5	<0.5						<0.5
MW-57A	14.78	2128.56	10/13/98	10/20/1998				<0.5				<0.5	<0.5						<0.5
MW-57A	20.95	2122.39	04/08/99	4/12/1999				<0.5				<2	<2						<0.5
MW-57A	25.62	2117.72	10/25/99	10/29/1999				<0.5				<2	<2						<0.5
MW-57A	29.72	2113.62	05/04/00	5/9/2000				<2.5				<10	<10						<2.5

Consolidation Data Summary Table - Groundwater
Beaumont Site 1

	Water Level Data				Volatile Organics														
Sample Location	Depth to Water (feet below ground surface)	Groundwater Elevation (feet above mean sea level)	Elevation Date	Sample Date	2-Chlorotoluene -ug/L	4-Chlorotoluene -ug/L	Chloroethane -ug/L	2-Chloroethyl Vinyl Ether -ug/L	Chloromethane -ug/L	Carbon Tetrachloride -ug/L	Chloroform -ug/L	Dibromochloromethane -ug/L	1,2-Dibromo-3-Chloropropane -ug/L	Dibromomethane -ug/L	1,1-Dichloroethane -ug/L	1,2-Dichloroethane -ug/L	1,2-Dichlorobenzene -ug/L	1,3-Dichlorobenzene -ug/L	1,4-Dichlorobenzene -ug/L
MW-56C	30.31	2109.83	12/04/00	12/7/2000			<5		<5	<2.5	<2.5	<5			<2.5	<2.5	<2.5	<2.5	<2.5
MW-56C	35.65	2104.49	10/29/01	11/2/2001			<2		<2	<1	<2	<2			2.2	2.2	<1	<1	<1
MW-56C	38.96	2101.18	05/20/02	5/21/2002						<0.5	1.4				3	1.8			
MW-56C	42.51	2100.26	07/11/03	7/30/2003	<0.67	<0.16	<0.46		<0.43	<0.40	1.3	<0.29	<2.6	<0.46	2.5	1.4	<0.29	<0.27	<0.28
MW-56C	45.95	2096.82	06/17/04	7/8/2004	<0.67	<0.16	<0.46		<0.43	<0.40	1.0	<0.29	<2.6	<0.46	2.1	1.3	<0.29	<0.27	<0.28
MW-56C	18.51	2124.26	06/01/05	6/28/2005	<0.24	<0.30	<0.52		<1.8	<0.42	<0.22	<0.45	<2.5	<0.42	1.4	1.0	<0.24	<0.38	<0.30
MW-56C	27.37	2115.398	05/31/06	7/7/2006	<0.24	<0.30	<0.52		<1.8	<0.42	0.49 BJkq	<0.45	<2.5	<0.42	1.1	0.74	<0.24	<0.38	<0.30
MW-56C	33.57	2109.198	5/30/2007	6/20/2007			<0.2		<0.2	<0.2	0.37 Jq	<0.2			0.74 Jq	0.58 Jq			
MW-56C	34.24	2108.53	5/13/2008	6/10/2008			<1		<1	<1	<1	<1			<1	<1			
MW-56C	38.95	2103.82	5/7/2009	6/11/2009	<0.55	<0.21	<1.3		<0.49	<0.43	0.61 Jq	<0.48	<3.1	<0.59	1.1	0.54	<0.27	<0.28	<0.21
MW-56C	40.94	2101.828	5/17/2010	6/3/2010			<0.35		<0.36	<0.15	0.66	<0.37			1.2	0.65	<0.20	<0.15	<0.072
MW-56C	30.36	2112.41	6/3/2011	6/20/2011			<0.35		<0.36	<0.15	0.46 Jq	<0.37			0.96	0.48 Jq	<0.20	<0.15	<0.072
MW-56C	36.36	2106.41	5/22/2012	6/5/2012			<0.35		<0.36	<0.15	0.48 Jq	<0.37			1.0	0.58	<0.20	<0.15	<0.072
MW-56C	41.47	2101.30	5/16/2013	6/11/2013			<0.35		<0.36	<0.15	0.51	<0.37			1.0	0.47 Jq	<0.20	<0.15	<0.072
MW-56C	45.58	2097.19	5/9/2014	5/27/2014	<0.5	<0.5	<1.5	<2.5	<1.5	<0.5	0.500 Jq	<0.5	<2.5	<0.5	0.960 Jq	<0.5	<0.5	<0.5	<0.5
MW-56C	49	2094	5/13/2015	5/22/2015	<0.500	<0.500	<1.50	<2.50	<1.50	<0.500	0.660 Jq	<0.500	<2.50	<0.500	1.40	<0.500	<0.500	<0.500	<0.500
MW-56D	45.37	2094.48	10/29/92	9/14/1992												<32			
MW-56D	NA	NA	NA	3/16/1993												<10			
MW-56D	15.02	2124.83	04/11/94	4/15/1994												52.9			
MW-56D	21.34	2118.51	12/14/94	12/14/1994			<2 E		<2 E	0.83 E	2.3 E	<1			2.4 E	0.79 E	<3	<2	<2
MW-56D	4.86	2134.99	06/16/95	6/21/1995			<2		<2	<0.52	<1	<1			2.3	2.5 E	<3	<2	<2
MW-56D	13.82	2126.03	12/04/95	12/15/1995			<1		<2	<0.5	<1.5	<1			<1.7	0.99	<3	<2	<2
MW-56D	42.06	2100.42	07/11/03	7/29/2003	<0.67	<0.16	<0.46		<0.43	<0.40	1.3	<0.29	<2.6	<0.46	1.8	1.0	<0.29	<0.27	<0.28
MW-56D	45.72	2096.76	06/17/04	7/8/2004	<0.67	<0.16	<0.46		<0.43	<0.40	1.4	<0.29	<2.6	<0.46	1.7	0.75	<0.29	<0.27	<0.28
MW-56D	26.89	2115.593	05/31/06	7/11/2006	<0.24	<0.30	<0.52		<1.8	<0.42	0.52 BJkq	<0.45	<2.5	<0.42	0.72 Jq	0.66	<0.24	<0.38	<0.30
MW-57A	48.73	2094.61	10/29/92	9/18/1992												<64			
MW-57A	NA	NA	NA	3/16/1993												<100			
MW-57A	24.55	2118.79	12/17/94	12/17/1994			<2		<2	0.62	<1	<1			2.2	1.6 E	<3	<2	<2
MW-57A	6.54	2136.80	06/16/95	6/22/1995			<2		<2	<0.5	<1	<1			3.3	4.8 E	<3	<2	<2
MW-57A	19.84	2123.50	04/19/96	4/28/1996			<0.5		<0.5	<0.5	<0.5	<0.5			1.5	1.4	<0.5	<0.5	<0.5
MW-57A	24.39	2118.95	10/21/96	10/29/1996			<1		<1	<0.5	<0.5	<0.5			<0.5	<0.5	<0.5	<0.5	<0.5
MW-57A	26.54	2116.80	04/14/97	4/22/1997			<1		<1	<0.5	<0.5	<0.5			0.8	0.7	<0.5	<0.5	<0.5
MW-57A	29.82	2113.52	10/20/97	10/30/1997			<1		<1	<0.5	0.7	<0.5			1.95	3.3	<0.5	<0.5	<0.5
MW-57A	13.30	2130.04	04/21/98	4/30/1998			<0.5		<0.5	<0.5	4.7	<0.5			8.1	5.3	<0.5	<0.5	<0.5
MW-57A	14.78	2128.56	10/13/98	10/20/1998			<0.5		<0.5	<0.5	<0.5	<0.5			<0.5	<0.5	<0.5	<0.5	<0.5
MW-57A	20.95	2122.39	04/08/99	4/12/1999			<2		<2	<0.5	<0.5	<0.5			1.3	1.1	<1	<1	<1
MW-57A	25.62	2117.72	10/25/99	10/29/1999			<2		<2	<0.5	<0.5	<0.5			1.6	1.3	<1	<1	<1
MW-57A	29.72	2113.62	05/04/00	5/9/2000			<10		<10	<2.5	<2.5	<2.5			2.6	<2.5	<5	<5	<5

Consolidation Data Summary Table - Groundwater
Beaumont Site 1

	Water Level Data			Volatile Organics																
Sample Location	Depth to Water (feet below ground surface)	Groundwater Elevation (feet above mean sea level)	Elevation Date	Sample Date	1,1-Dichloroethene -ug/L	cis-1,2-Dichloroethene -ug/L	trans-1,2-Dichloroethene -ug/L	1,1-Dichloropropene -ug/L	cis-1,3-Dichloropropene -ug/L	trans-1,3-Dichloropropene -ug/L	1,2-Dichloropropane -ug/L	1,3-Dichloropropane -ug/L	2,2-Dichloropropane -ug/L	1,2-Dibromoethane -ug/L	Dichlorodifluoromethane -ug/L	Ethylbenzene -ug/L	Ethene -ug/L	Ethane -ug/L	Hexachlorobutadiene -ug/L
MW-56C	30.31	2109.83	12/04/00	12/7/2000	120	<2.5	<2.5		<2.5	<2.5	<2.5				<5				
MW-56C	35.65	2104.49	10/29/01	11/2/2001	<1	<1	<1		<1	<1	<1				<2				
MW-56C	38.96	2101.18	05/20/02	5/21/2002	65	<1	<1												
MW-56C	42.51	2100.26	07/11/03	7/30/2003	99	<0.56	<0.60	<0.55	<0.44	<0.30	<0.40	<0.35	<0.39	<0.51	<0.47	<0.19			
MW-56C	45.95	2096.82	06/17/04	7/8/2004	49	<0.56	<0.60	<0.55	<0.44	<0.30	<0.40	<0.35	<0.39	<0.51	<0.47	<0.19			
MW-56C	18.51	2124.26	06/01/05	6/28/2005	70	<0.35	<0.29	<0.21	<0.45	<0.31	<0.28	<0.30	<0.40	<0.81	<0.27	<0.17			
MW-56C	27.37	2115.398	05/31/06	7/7/2006	60	<0.35	<0.29	<0.21	<0.45	<0.31	<0.28	<0.30	<0.40	<0.81	<0.27	<0.17			
MW-56C	33.57	2109.198	5/30/2007	6/20/2007	34	0.22 Jq	<0.2		<0.2	<0.2	<0.2					<0.2			
MW-56C	34.24	2108.53	5/13/2008	6/10/2008	28	<1	<1		<1	<1	<1					<1			
MW-56C	38.95	2103.82	5/7/2009	6/11/2009	56	<0.49	<0.40	<0.26	<0.28	<0.36	<0.38	<0.38	<0.46	<0.47	<0.49	<0.22			
MW-56C	40.94	2101.828	5/17/2010	6/3/2010	67	<0.18	<0.10		<0.30	<0.24	<0.19					<0.26	<0.03	<0.01	
MW-56C	30.36	2112.41	6/3/2011	6/20/2011	54	0.25 Jq	<0.10		<0.30	<0.24	<0.19					<0.26			
MW-56C	36.36	2106.41	5/22/2012	6/5/2012	55	0.26 Jq	<0.10		<0.30	<0.24	<0.19					<0.26			
MW-56C	41.47	2101.30	5/16/2013	6/11/2013	54	0.30 Jq	<0.10		<0.30	<0.24	<0.19					<0.26			
MW-56C	45.58	2097.19	5/9/2014	5/27/2014	57.1	<0.5	<0.5	<0.5	<0.5	<0.5	<0.5	<0.5	<0.5	<0.5	<1.5	<0.5			<1.5
MW-56C	49	2094	5/13/2015	5/22/2015	75.8	<0.500	<0.500	<0.500	<0.500	<0.500	<0.500	<0.500	<0.500	<0.500	<1.50	<0.500			<1.50
MW-56D	45.37	2094.48	10/29/92	9/14/1992	1100														
MW-56D	NA	NA	NA	3/16/1993	270														
MW-56D	15.02	2124.83	04/11/94	4/15/1994	56.4														
MW-56D	21.34	2118.51	12/14/94	12/14/1994	140	<1	<1		<0.5 E	<0.5	<1				<5 E				
MW-56D	4.86	2134.99	06/16/95	6/21/1995	75	<1	<1		<0.5	<0.5	<1				<5				
MW-56D	13.82	2126.03	12/04/95	12/15/1995	66	<1	<1		<0.5	<0.5	<1				<5				
MW-56D	42.06	2100.42	07/11/03	7/29/2003	71	<0.56	<0.60	<0.55	<0.44	<0.30	<0.40	<0.35	<0.39	<0.51	<0.47	<0.19			
MW-56D	45.72	2096.76	06/17/04	7/8/2004	43	<0.56	<0.60	<0.55	<0.44	<0.30	<0.40	<0.35	<0.39	<0.51	<0.47	<0.19			
MW-56D	26.89	2115.593	05/31/06	7/11/2006	39	<0.35	<0.29	<0.21	<0.45	<0.31	<0.28	<0.30	<0.40	<0.81	<0.27	<0.17			
MW-57A	48.73	2094.61	10/29/92	9/18/1992	1500														
MW-57A	NA	NA	NA	3/16/1993	688														
MW-57A	24.55	2118.79	12/17/94	12/17/1994	190 E	<1	<1		<0.5	<0.5	<1				<5				
MW-57A	6.54	2136.80	06/16/95	6/22/1995	91	<1	<1		<0.5	<0.5	<1				<5				
MW-57A	19.84	2123.50	04/19/96	4/28/1996	65	<0.5	<0.5		<0.5	<0.5	<0.5								
MW-57A	24.39	2118.95	10/21/96	10/29/1996	79.2		<0.5		<0.5	<0.5	<0.5				<0.5				
MW-57A	26.54	2116.80	04/14/97	4/22/1997	78.9		<0.5		<0.5	<0.5	<0.5				<0.5				
MW-57A	29.82	2113.52	10/20/97	10/30/1997	138		<0.5		<0.5	<0.5	<0.5				<0.5				
MW-57A	13.30	2130.04	04/21/98	4/30/1998	145		<0.5		<0.5	<0.5	<0.5				<0.5				
MW-57A	14.78	2128.56	10/13/98	10/20/1998	45.7		<0.5		<0.5	<0.5	<0.5				<0.5				
MW-57A	20.95	2122.39	04/08/99	4/12/1999	100	<0.5	<0.5		<0.5	<0.5	<0.5				<2				
MW-57A	25.62	2117.72	10/25/99	10/29/1999	110	0.7	<0.5		<0.5	<0.5	<0.5				<2				
MW-57A	29.72	2113.62	05/04/00	5/9/2000	150	<2.5	<2.5		<2.5	<2.5	<2.5				<10				

Consolidation Data Summary Table - Groundwater
Beaumont Site 1

	Water Level Data				Volatile Organics														
Sample Location	Depth to Water (feet below ground surface)	Groundwater Elevation (feet above mean sea level)	Elevation Date	Sample Date	2-Hexanone -ug/L	p-Isopropyltoluene -ug/L	Isopropylbenzene -ug/L	Methane -ug/L	Iodomethane (Methyl Iodide) -ug/L	4-Methyl-2-Pentanone -ug/L	Methyl tert-butyl ether (MTBE) -ug/L	Methylene Chloride -ug/L	Naphthalene -ug/L	n-Propylbenzene -ug/L	Styrene -ug/L	Toluene -ug/L	1,1,1,2-Tetrachloroethane -ug/L	1,1,1-Trichloroethane -ug/L	1,1,2-Trichloroethane -ug/L
MW-56C	30.31	2109.83	12/04/00	12/7/2000								<10						<5	<2.5
MW-56C	35.65	2104.49	10/29/01	11/2/2001								<4						3.3	<1
MW-56C	38.96	2101.18	05/20/02	5/21/2002								<0.5				<1		3.4	<1
MW-56C	42.51	2100.26	07/11/03	7/30/2003	<2.5	<0.17	<0.17			<2.6	<0.28	<1.7	<0.56	<0.24	<0.14	<0.35	<0.45	2.3	<0.42
MW-56C	45.95	2096.82	06/17/04	7/8/2004	<2.5	<0.17	<0.17			<2.6	<0.28	<1.7	<0.56	<0.24	<0.14	<0.35	<0.45	1.4	<0.42
MW-56C	18.51	2124.26	06/01/05	6/28/2005	<1.9	<0.21	<0.24			<2.4	<0.29	<2.6	<0.95	<0.30	<0.29	<0.35	<0.37	1.2	<0.54
MW-56C	27.37	2115.398	05/31/06	7/7/2006	<1.9	<0.21	<0.24			<2.4	<0.29	<2.6	<0.95	<0.30	<0.29	<0.35	<0.37	0.78 Jq	<0.54
MW-56C	33.57	2109.198	5/30/2007	6/20/2007	<5					<5	<0.2	<0.5			<0.2	<0.2		0.41 Jq	0.25 Jq
MW-56C	34.24	2108.53	5/13/2008	6/10/2008	<5					<5	<1	1.2 BJakq			<1	<1		<1	<1
MW-56C	38.95	2103.82	5/7/2009	6/11/2009	<6.9	<0.26	<0.23			<4.4	<0.30	<2.6	<2.5	<0.79	<0.30	<0.33	<0.35	<0.45	<0.54
MW-56C	40.94	2101.828	5/17/2010	6/3/2010	<1.2			0.73		<0.95	<0.29	<0.15			<0.22	<0.22		0.37 Jq	0.35 Jq
MW-56C	30.36	2112.41	6/3/2011	6/20/2011	<1.2					<0.95	<0.43	<0.15			<0.22	<0.22		0.24 Jq	<0.31
MW-56C	36.36	2106.41	5/22/2012	6/5/2012	<1.2					<0.95	<0.43	<0.15			<0.22	<0.22		0.23 Jq	<0.31
MW-56C	41.47	2101.30	5/16/2013	6/11/2013	<1.2					<0.95	<0.43	<0.15			<0.22	<0.22		<0.12	0.35 Jq
MW-56C	45.58	2097.19	5/9/2014	5/27/2014	<2.5	<0.5	<0.5		<0.5	<2.5	<0.5	<2.0	<0.5	<0.5	<0.5	<0.5	<0.5	<0.5	<0.5
MW-56C	49	2094	5/13/2015	5/22/2015	<2.50	<0.500	<0.500		<0.500	<2.50	<0.500	<2.00	<0.500	<0.500	<0.500	<0.500	<0.500	<0.500	<0.500
MW-56D	45.37	2094.48	10/29/92	9/14/1992														<20	
MW-56D	NA	NA	NA	3/16/1993														<30	
MW-56D	15.02	2124.83	04/11/94	4/15/1994															
MW-56D	21.34	2118.51	12/14/94	12/14/1994								<2						<11 E	<0.5
MW-56D	4.86	2134.99	06/16/95	6/21/1995								<2						<10	<0.5
MW-56D	13.82	2126.03	12/04/95	12/15/1995								<2						6.8	<0.5
MW-56D	42.06	2100.42	07/11/03	7/29/2003	<2.5	<0.17	<0.17			<2.6	<0.28	<1.7	<0.56	<0.24	<0.14	<0.35	<0.45	1.1	<0.42
MW-56D	45.72	2096.76	06/17/04	7/8/2004	<2.5	<0.17	<0.17			<2.6	<0.28	<1.7	<0.56	<0.24	<0.14	<0.35	<0.45	<0.46	<0.42
MW-56D	26.89	2115.593	05/31/06	7/11/2006	<1.9	<0.21	<0.24			<2.4	<0.29	<2.6	<0.95	<0.30	<0.29	<0.35	<0.37	<0.32	<0.54
MW-57A	48.73	2094.61	10/29/92	9/18/1992														76	
MW-57A	NA	NA	NA	3/16/1993														47.6	
MW-57A	24.55	2118.79	12/17/94	12/17/1994								<2						<13	<0.5
MW-57A	6.54	2136.80	06/16/95	6/22/1995								3.2						<17	0.74
MW-57A	19.84	2123.50	04/19/96	4/28/1996								<2						9.3	<0.5
MW-57A	24.39	2118.95	10/21/96	10/29/1996								<2						6.8	<0.5
MW-57A	26.54	2116.80	04/14/97	4/22/1997								<2						3.9	<0.5
MW-57A	29.82	2113.52	10/20/97	10/30/1997								<2						6.4	<0.5
MW-57A	13.30	2130.04	04/21/98	4/30/1998								<0.5						10.7	<0.5
MW-57A	14.78	2128.56	10/13/98	10/20/1998								<0.5						1.4	<0.5
MW-57A	20.95	2122.39	04/08/99	4/12/1999								<2						6	<0.5
MW-57A	25.62	2117.72	10/25/99	10/29/1999								<2						5	<0.5
MW-57A	29.72	2113.62	05/04/00	5/9/2000								<10						6	<2.5

Consolidation Data Summary Table - Groundwater
Beaumont Site 1

	Water Level Data				Volatile Organics														
Sample Location	Depth to Water (feet below ground surface)	Groundwater Elevation (feet above mean sea level)	Elevation Date	Sample Date	1,2,3-Trichlorobenzene -ug/L	1,2,4-Trichlorobenzene -ug/L	Trichloroethene -ug/L	1,2,3-Trichloropropane -ug/L	Trichlorofluoromethane -ug/L	1,1,2-Trichloro-1,2,2-Trifluoroethane -ug/L	1,2,4-Trimethylbenzene -ug/L	1,3,5-Trimethylbenzene -ug/L	1,1,2,2-Tetrachloroethane -ug/L	Tetrachloroethene (PCE) -ug/L	Vinyl Acetate -ug/L	Vinyl Chloride -ug/L	m,p-Xylenes -ug/L	o-Xylene -ug/L
MW-56C	30.31	2109.83	12/04/00	12/7/2000			96		<5	<10			<2.5	<2.5		<2.5		
MW-56C	35.65	2104.49	10/29/01	11/2/2001			99		<2	<4			<1	<1		<1		
MW-56C	38.96	2101.18	05/20/02	5/21/2002			100				<1			<1		<1		<0.5
MW-56C	42.51	2100.26	07/11/03	7/30/2003	<0.40	<0.28	100	<2.0	<0.27		<0.22	<0.11	<0.19	<0.20	<3.6	<0.35	<0.17	<0.16
MW-56C	45.95	2096.82	06/17/04	7/8/2004	<0.40	<0.28	81	<0.81	<0.27	<0.70	<0.22	<0.11	<0.19	<0.20	<3.6	<0.35	<0.17	<0.16
MW-56C	18.51	2124.26	06/01/05	6/28/2005	<0.39	<0.35	70	<2.3	<0.36	<0.54	<0.26	<0.19	<0.37	<0.29	<3.2	<0.33	<0.38	<0.21
MW-56C	27.37	2115.398	05/31/06	7/7/2006	<0.39	<0.35	38	<2.3	<0.36	<0.54	<0.26	<0.19	<0.37	<0.29	<3.2	<0.33	<0.38	<0.21
MW-56C	33.57	2109.198	5/30/2007	6/20/2007			31						<0.2	<0.2		<0.2	<0.5	<0.2
MW-56C	34.24	2108.53	5/13/2008	6/10/2008			43						<1	<1		<1	<2	<1
MW-56C	38.95	2103.82	5/7/2009	6/11/2009	<0.31	<0.49	49	<1.3	<0.31	<0.64	<0.24	<0.23	<0.44	<0.51	<7.1	<0.33	<0.45	<0.24
MW-56C	40.94	2101.828	5/17/2010	6/3/2010			68	<0.29	<0.16				<0.29	<0.17	<0.48	<0.13	<0.36	<0.41
MW-56C	30.36	2112.41	6/3/2011	6/20/2011			46	<0.29	<0.16				<0.29	<0.23	<0.48	<0.13	<0.36	<0.41
MW-56C	36.36	2106.41	5/22/2012	6/5/2012			55	<0.29	<0.16				<0.29	<0.23	<0.48	<0.13	<0.36	<0.41
MW-56C	41.47	2101.30	5/16/2013	6/11/2013			57	<0.29	<0.16				<0.29	<0.23	<0.48	<0.13	<0.36	<0.41
MW-56C	45.58	2097.19	5/9/2014	5/27/2014	<0.5	<0.5	52.5	<0.5	<0.5	<0.5	<0.5	<0.5	<0.5	<0.5	<0.5	<0.5	<1.0	<0.5
MW-56C	49	2094	5/13/2015	5/22/2015	<0.500	<0.500	81.7	<0.500	<0.500	<0.500	<0.500	<0.500	<0.500	<0.500	<0.500	<0.500	<1.00	<0.500
MW-56D	45.37	2094.48	10/29/92	9/14/1992			260							<60				
MW-56D	NA	NA	NA	3/16/1993			53.4							<10				
MW-56D	15.02	2124.83	04/11/94	4/15/1994														
MW-56D	21.34	2118.51	12/14/94	12/14/1994			130		<5 E				<1	<0.5 E		<0.5 E		
MW-56D	4.86	2134.99	06/16/95	6/21/1995			73		<5				<1	<0.5		<0.5		
MW-56D	13.82	2126.03	12/04/95	12/15/1995			74		<5				<1	0.75		<0.5		
MW-56D	42.06	2100.42	07/11/03	7/29/2003	<0.40	<0.28	61	<2.0	<0.27		<0.22	<0.11	<0.19	<0.20	<3.6	<0.35	<0.17	<0.16
MW-56D	45.72	2096.76	06/17/04	7/8/2004	<0.40	<0.28	61	<0.81	<0.27	<0.70	<0.22	<0.11	<0.19	<0.20	<3.6	<0.35	<0.17	<0.16
MW-56D	26.89	2115.593	05/31/06	7/11/2006	<0.39	<0.35	36	<2.3	<0.36	<0.54	<0.26	<0.19	<0.37	<0.29	<3.2	<0.33	<0.38	<0.21
MW-57A	48.73	2094.61	10/29/92	9/18/1992			350							<120				
MW-57A	NA	NA	NA	3/16/1993			103							<100				
MW-57A	24.55	2118.79	12/17/94	12/17/1994			260 E		<5				<1	<0.5		<0.5		
MW-57A	6.54	2136.80	06/16/95	6/22/1995			98		<5				<1	<0.5		<0.5		
MW-57A	19.84	2123.50	04/19/96	4/28/1996			57		<0.5	<0.5			<0.5	<0.5		<0.5		
MW-57A	24.39	2118.95	10/21/96	10/29/1996			97		<0.5				<0.5	<0.5		<0.5		
MW-57A	26.54	2116.80	04/14/97	4/22/1997			97.7		<0.5				<0.5	<0.5		<0.5		
MW-57A	29.82	2113.52	10/20/97	10/30/1997			122		<0.5				<0.5	<0.5		<0.5		
MW-57A	13.30	2130.04	04/21/98	4/30/1998			144		<0.5				<0.5	<0.5		<0.5		
MW-57A	14.78	2128.56	10/13/98	10/20/1998			24.9		<0.5				<0.5	<0.5		<0.5		
MW-57A	20.95	2122.39	04/08/99	4/12/1999			80		<2				<0.5	<0.5		<0.5		
MW-57A	25.62	2117.72	10/25/99	10/29/1999			92		<2				<0.5	<0.5		<0.5		
MW-57A	29.72	2113.62	05/04/00	5/9/2000			120		<10	<25			<2.5	<2.5		<2.5		

Consolidation Data Summary Table - Groundwater
Beaumont Site 1

	Water Level Data				Volatile Organics														
Sample Location	Depth to Water (feet below ground surface)	Groundwater Elevation (feet above mean sea level)	Elevation Date	Sample Date	1,4-Dioxane -ug/L	N-Nitrosodimethylamine -ng/L	Acetone -ug/L	Bromodichloromethane -ug/L	2-Butanone -ug/L	Bromobenzene -ug/L	Bromochloromethane -ug/L	Bromomethane -ug/L	Bromoform -ug/L	n-Butylbenzene -ug/L	sec-Butylbenzene -ug/L	tert-Butylbenzene -ug/L	Benzene -ug/L	Carbon Disulfide -ug/L	Chlorobenzene -ug/L
MW-57A	33.27	2110.07	12/04/00	12/7/2000				<5				<5	<5						<2.5
MW-57A	38.65	2104.69	10/29/01	11/7/2001				<1				<1	<1						<0.5
MW-57A	41.94	2101.40	05/20/02	5/24/2002															
MW-57A	41.94	2101.40	05/20/02	5/29/2002	39														
MW-57A	49.08	2096.90	06/17/04	7/7/2004	37		<3.6	<0.33	<1.7	<0.26	<0.37	<0.90	<0.87	<0.34	<0.11	<0.23	<0.29	<0.28	<0.19
MW-57A	30.18	2115.801	05/31/06	7/5/2006	24		<6.1	<0.27	<4.2	<0.47	<0.68	<2.9	<0.62	<0.29	<0.21	<0.17	<0.26	<1.0	<0.36
MW-57B	48.90	2094.68	10/29/92	9/17/1992															
MW-57B	NA	NA	NA	3/15/1993															
MW-57B	24.84	2118.74	12/19/94	12/19/1994				<1				<5	<2						<2
MW-57B	5.06	2138.52	06/16/95	6/21/1995				<1				<5	<2						<2
MW-57B	42.13	2101.45	05/20/02	5/28/2002	22		<0.89	<0.029	<1.7	<0.029	<0.072	<0.11	<0.068	<0.11	<0.077	<0.078	<0.016	<0.30	<0.017
MW-57B	49.22	2096.97	06/17/04	7/7/2004	23		<3.6	<0.33	<1.7	<0.26	<0.37	<0.90	<0.87	<0.34	<0.11	<0.23	<0.29	<0.28	<0.19
MW-57B	30.35	2115.844	05/31/06	7/11/2006	22	<0.48	<6.1	<0.27	<4.2	<0.47	<0.68	<2.9	<0.62	<0.29	<0.21	<0.17	<0.26	<1.0	<0.36
MW-57C	48.74	2094.64	10/29/92	9/17/1992															
MW-57C	NA	NA	NA	3/10/1993															
MW-57C	24.64	2118.74	12/19/94	12/19/1994				<1				<5	<2						<2
MW-57C	6.26	2137.12	06/16/95	6/21/1995				<1				<5	<2						<2
MW-57C	49.04	2096.98	06/17/04	7/7/2004	34		<3.6	<0.33	<1.7	<0.26	<0.37	<0.90	<0.87	<0.34	<0.11	<0.23	<0.29	<0.28	<0.19
MW-57C	30.15	2115.874	05/31/06	7/7/2006	22		<6.1	<0.27	<4.2	<0.47	<0.68	<2.9	<0.62	<0.29	<0.21	<0.17	<0.26	<1.0	<0.36
MW-57D	49.00	2094.48	10/29/92	9/22/1992															
MW-57D	NA	NA	NA	3/16/1993															
MW-57D	24.78	2118.70	12/19/94	12/19/1994				<1				<5	<2						<2
MW-57D	6.52	2136.96	06/16/95	6/22/1995				<1				<5	<2						<2
MW-57D	49.17	2096.93	06/17/04	7/7/2004	41		<3.6	<0.33	<1.7	<0.26	<0.37	<0.90	<0.87	<0.34	<0.11	<0.23	<0.29	<0.28	<0.19
MW-57D	21.32	2124.78	06/01/05	6/27/2005	30		<6.1	<0.27	<4.2	<0.47	<0.68	<2.9	<0.62	<0.29	<0.21	<0.17	<0.26	<1.0	<0.36
MW-57D	30.35	2115.75	05/31/06	7/10/2006	25	<0.48	<6.1	<0.27	<4.2	<0.47	<0.68	<2.9	<0.62	<0.29	<0.21	<0.17	<0.26	<1.0	<0.36
MW-58A	43.94	2094.12	10/29/92	9/14/1992															
MW-58A	43.94	2094.12	10/29/92	9/17/1992															
MW-58A	NA	NA	NA	3/4/1993															
MW-58A	14.05	2124.01	04/11/94	4/15/1994															
MW-58A	20.20	2117.86	12/13/94	12/13/1994				<10				<5	<20						<2
MW-58A	2.18	2135.88	06/16/95	6/20/1995				<1				<5	<2						<2
MW-58A	16.45	2121.61	04/06/99	4/13/1999				<0.5				<2	<2						<0.5
MW-58A	40.62	2100.11	07/11/03	7/24/2003	21		<3.6	<0.33	<1.7	<0.26	<0.37	<0.90	<0.87	<0.34	<0.11	<0.23	<0.29	<0.28	<0.19
MW-58A	44.24	2096.49	06/17/04	7/6/2004	28		<3.6	<0.33	<1.7	<0.26	<0.37	<0.90	<0.87	<0.34	<0.11	<0.23	<0.29	<0.28	<0.19
MW-58A	25.65	2115.08	05/30/06	6/14/2006	7.0		<6.1	<0.27	<4.2	<0.47	<0.68	<2.9	<0.62	<0.29	<0.21	<0.17	<0.26	<1.0	<0.36
MW-58B	NA	NA	NA	3/15/1993															
MW-58B	20.15	2117.98	12/15/94	12/15/1994				<1				<5 E	<2						<2 E

Consolidation Data Summary Table - Groundwater
Beaumont Site 1

	Water Level Data				Volatile Organics															
Sample Location	Depth to Water (feet below ground surface)	Groundwater Elevation (feet above mean sea level)	Elevation Date	Sample Date	2-Chlorotoluene -ug/L	4-Chlorotoluene -ug/L	Chloroethane -ug/L	2-Chloroethyl Vinyl Ether -ug/L	Chloromethane -ug/L	Carbon Tetrachloride -ug/L	Chloroform -ug/L	Dibromochloromethane -ug/L	1,2-Dibromo-3-Chloropropane -ug/L	Dibromomethane -ug/L	1,1-Dichloroethane -ug/L	1,2-Dichloroethane -ug/L	1,2-Dichlorobenzene -ug/L	1,3-Dichlorobenzene -ug/L	1,4-Dichlorobenzene -ug/L
MW-57A	33.27	2110.07	12/04/00	12/7/2000			<5		<5	<2.5	<2.5	<5			<2.5	<2.5	<2.5	<2.5	<2.5
MW-57A	38.65	2104.69	10/29/01	11/7/2001			<1		<1	<0.5	<1	<1			1.9	2	<0.5	<0.5	<0.5
MW-57A	41.94	2101.40	05/20/02	5/24/2002						<0.5	1.1				2.5	2.1			
MW-57A	41.94	2101.40	05/20/02	5/29/2002															
MW-57A	49.08	2096.90	06/17/04	7/7/2004	<0.67	<0.16	<0.46		<0.43	<0.40	<0.45	<0.29	<2.6	<0.46	2.1	1.2	<0.29	<0.27	<0.28
MW-57A	30.18	2115.801	05/31/06	7/5/2006	<0.24	<0.30	<0.52		<1.8	<0.42	0.46 BJkq	<0.45	<2.5	<0.42	0.80 Jq	0.68	<0.24	<0.38	<0.30
MW-57B	48.90	2094.68	10/29/92	9/17/1992												<8			
MW-57B	NA	NA	NA	3/15/1993												<10			
MW-57B	24.84	2118.74	12/19/94	12/19/1994			<2		<2	<0.5	<1	<1			<1.2	0.71 E	<3	<2	<2
MW-57B	5.06	2138.52	06/16/95	6/21/1995			<2		<2	<0.52	<1	<1			2.1	1.4 E	<3	<2	<2
MW-57B	42.13	2101.45	05/20/02	5/28/2002	<0.087	<0.087	<0.016		<0.11	<0.047	0.7 Jq	<0.032	<0.14	<0.090	2 Jq	1 Jq	<0.063	<0.058	<0.072
MW-57B	49.22	2096.97	06/17/04	7/7/2004	<0.67	<0.16	<0.46		<0.43	<0.40	<0.45	<0.29	<2.6	<0.46	1.7	0.82	<0.29	<0.27	<0.28
MW-57B	30.35	2115.844	05/31/06	7/11/2006	<0.24	<0.30	<0.52		<1.8	<0.42	0.52 BJkq	<0.45	<2.5	<0.42	1.2	1.3	<0.24	<0.38	<0.30
MW-57C	48.74	2094.64	10/29/92	9/17/1992												<32			
MW-57C	NA	NA	NA	3/10/1993												<10			
MW-57C	24.64	2118.74	12/19/94	12/19/1994			<2		<2	<0.5	<1	<1			<1.8	1.5 E	<3	<2	<2
MW-57C	6.26	2137.12	06/16/95	6/21/1995			<2		<2	<0.5	<1	<1			2.3	2.1 E	<3	<2	<2
MW-57C	49.04	2096.98	06/17/04	7/7/2004	<0.67	<0.16	<0.46		<0.43	<0.40	<0.45	<0.29	<2.6	<0.46	1.3	1.4	<0.29	<0.27	<0.28
MW-57C	30.15	2115.874	05/31/06	7/7/2006	<0.24	<0.30	<0.52		<1.8	<0.42	0.34 BJkq	<0.45	<2.5	<0.42	0.91 Jq	0.76	<0.24	<0.38	<0.30
MW-57D	49.00	2094.48	10/29/92	9/22/1992												<64			
MW-57D	NA	NA	NA	3/16/1993												<100			
MW-57D	24.78	2118.70	12/19/94	12/19/1994			<2		<2	<0.52	<1.2	<1			2.1	1.2 E	<3	<2	<2
MW-57D	6.52	2136.96	06/16/95	6/22/1995			<2		<2	<0.57	<1	<1			2.2	3 E	<3	<2	<2
MW-57D	49.17	2096.93	06/17/04	7/7/2004	<0.67	<0.16	<0.46		<0.43	<0.40	1.3	<0.29	<2.6	<0.46	2.0	1.0	<0.29	<0.27	<0.28
MW-57D	21.32	2124.78	06/01/05	6/27/2005	<0.24	<0.30	<0.52		<1.8	<0.42	<0.22	<0.45	<2.5	<0.42	1.2	0.85	<0.24	<0.38	<0.30
MW-57D	30.35	2115.75	05/31/06	7/10/2006	<0.24	<0.30	<0.52		<1.8	<0.42	0.37 BJkq	<0.45	<2.5	<0.42	0.63 Jq	<0.22	<0.24	<0.38	<0.30
MW-58A	43.94	2094.12	10/29/92	9/14/1992												<32			
MW-58A	43.94	2094.12	10/29/92	9/17/1992												<64			
MW-58A	NA	NA	NA	3/4/1993												<1			
MW-58A	14.05	2124.01	04/11/94	4/15/1994												42.4			
MW-58A	20.20	2117.86	12/13/94	12/13/1994			<2 E		<2 E	<5	<1	<10			<1 E	0.63 E	<30	<20	<20
MW-58A	2.18	2135.88	06/16/95	6/20/1995			<2		<2	0.66	<1	<1			<1.1	<0.5	<3	<2	<2
MW-58A	16.45	2121.61	04/06/99	4/13/1999			<2		<2	<0.5	<0.5	<0.5			<0.5	<0.5	<1	<1	<1
MW-58A	40.62	2100.11	07/11/03	7/24/2003	<0.67	<0.16	<0.46		<0.43	<0.40	<0.45	<0.29	<2.6	<0.46	<0.40	<0.35	<0.29	<0.27	<0.28
MW-58A	44.24	2096.49	06/17/04	7/6/2004	<0.67	<0.16	<0.46		<0.43	<0.40	<0.45	<0.29	<2.6	<0.46	<0.40	<0.35	<0.29	<0.27	<0.28
MW-58A	25.65	2115.08	05/30/06	6/14/2006	<0.24	<0.30	<0.52		<1.8	<0.42	0.79 Jq	<0.45	<2.5	<0.42	1.2	<0.22	<0.24	<0.38	<0.30
MW-58B	NA	NA	NA	3/15/1993												<5			
MW-58B	20.15	2117.98	12/15/94	12/15/1994			<2 E		<2 E	<0.56 E	<1	<1			<1.8 E	0.98 E	<3	<2	<2

Consolidation Data Summary Table - Groundwater
Beaumont Site 1

	Water Level Data			Volatile Organics																
Sample Location	Depth to Water (feet below ground surface)	Groundwater Elevation (feet above mean sea level)	Elevation Date	Sample Date	1,1-Dichloroethene -ug/L	cis-1,2-Dichloroethene -ug/L	trans-1,2-Dichloroethene -ug/L	1,1-Dichloropropene -ug/L	cis-1,3-Dichloropropene -ug/L	trans-1,3-Dichloropropene -ug/L	1,2-Dichloropropane -ug/L	1,3-Dichloropropane -ug/L	2,2-Dichloropropane -ug/L	1,2-Dibromoethane -ug/L	Dichlorodifluoromethane -ug/L	Ethylbenzene -ug/L	Ethene -ug/L	Ethane -ug/L	Hexachlorobutadiene -ug/L
MW-57A	33.27	2110.07	12/04/00	12/7/2000	130	<2.5	<2.5		<2.5	<2.5	<2.5				<5				
MW-57A	38.65	2104.69	10/29/01	11/7/2001	99	<0.5	<0.5		<0.5	<0.5	<0.5				<1				
MW-57A	41.94	2101.40	05/20/02	5/24/2002	100	<1	<1												
MW-57A	41.94	2101.40	05/20/02	5/29/2002															
MW-57A	49.08	2096.90	06/17/04	7/7/2004	110	<0.56	<0.60	<0.55	<0.44	<0.30	<0.40	<0.35	<0.39	<0.51	<0.47	<0.19			
MW-57A	30.18	2115.801	05/31/06	7/5/2006	56	<0.35	<0.29	<0.21	<0.45	<0.31	<0.28	<0.30	<0.40	<0.81	<0.27	<0.17			
MW-57B	48.90	2094.68	10/29/92	9/17/1992	180														
MW-57B	NA	NA	NA	3/15/1993	239														
MW-57B	24.84	2118.74	12/19/94	12/19/1994	150 E	<1	<1		<0.5	<0.5	<1				<5				
MW-57B	5.06	2138.52	06/16/95	6/21/1995	72	<1	<1		<0.5	<0.5	<1				<5				
MW-57B	42.13	2101.45	05/20/02	5/28/2002	75	<0.061	<0.031	<0.052	<0.024	<0.030	<0.029	<0.035	<0.066	<0.089	<0.040	<0.040			<0.11
MW-57B	49.22	2096.97	06/17/04	7/7/2004	64	<0.56	<0.60	<0.55	<0.44	<0.30	<0.40	<0.35	<0.39	<0.51	<0.47	<0.19			
MW-57B	30.35	2115.844	05/31/06	7/11/2006	38	<0.35	<0.29	<0.21	<0.45	<0.31	<0.28	<0.30	<0.40	<0.81	<0.27	<0.17			
MW-57C	48.74	2094.64	10/29/92	9/17/1992	730														
MW-57C	NA	NA	NA	3/10/1993	328														
MW-57C	24.64	2118.74	12/19/94	12/19/1994	73 E	<1	<1		<0.5	<0.5	<1				<5				
MW-57C	6.26	2137.12	06/16/95	6/21/1995	65	<1	<1		<0.5	<0.5	<1				<5				
MW-57C	49.04	2096.98	06/17/04	7/7/2004	72	<0.56	<0.60	<0.55	<0.44	<0.30	<0.40	<0.35	<0.39	<0.51	<0.47	<0.19			
MW-57C	30.15	2115.874	05/31/06	7/7/2006	43	<0.35	<0.29	<0.21	<0.45	<0.31	<0.28	<0.30	<0.40	<0.81	<0.27	<0.17			
MW-57D	49.00	2094.48	10/29/92	9/22/1992	1500														
MW-57D	NA	NA	NA	3/16/1993	710														
MW-57D	24.78	2118.70	12/19/94	12/19/1994	110 E	<1	<1		<0.5	<0.5	<1				<5				
MW-57D	6.52	2136.96	06/16/95	6/22/1995	68	<1	<1		<0.5	<0.5	<1				<5				
MW-57D	49.17	2096.93	06/17/04	7/7/2004	90	<0.56	<0.60	<0.55	<0.44	<0.30	<0.40	<0.35	<0.39	<0.51	<0.47	<0.19			
MW-57D	21.32	2124.78	06/01/05	6/27/2005	66	<0.35	<0.29	<0.21	<0.45	<0.31	<0.28	<0.30	<0.40	<0.81	<0.27	<0.17			
MW-57D	30.35	2115.75	05/31/06	7/10/2006	28	<0.35	<0.29	<0.21	<0.45	<0.31	<0.28	<0.30	<0.40	<0.81	<0.27	<0.17			
MW-58A	43.94	2094.12	10/29/92	9/14/1992	1200														
MW-58A	43.94	2094.12	10/29/92	9/17/1992	660														
MW-58A	NA	NA	NA	3/4/1993	152.9														
MW-58A	14.05	2124.01	04/11/94	4/15/1994	40.8														
MW-58A	20.20	2117.86	12/13/94	12/13/1994	<56	<1	<1		<0.5	<0.5	<1				<5 E				
MW-58A	2.18	2135.88	06/16/95	6/20/1995	40	<1	<1		<0.5	<0.5	<1				<5				
MW-58A	16.45	2121.61	04/06/99	4/13/1999	<2	<0.5	<0.5		<0.5	<0.5	<0.5				<2				
MW-58A	40.62	2100.11	07/11/03	7/24/2003	35	<0.56	<0.60	<0.55	<0.44	<0.30	<0.40	<0.35	<0.39	<0.51	<0.47	<0.19			
MW-58A	44.24	2096.49	06/17/04	7/6/2004	39	<0.56	<0.60	<0.55	<0.44	<0.30	<0.40	<0.35	<0.39	<0.51	<0.47	<0.19			
MW-58A	25.65	2115.08	05/30/06	6/14/2006	49	<0.35	<0.29	<0.21	<0.45	<0.31	<0.28	<0.30	<0.40	<0.81	<0.27	<0.17			
MW-58B	NA	NA	NA	3/15/1993	344.5														
MW-58B	20.15	2117.98	12/15/94	12/15/1994	110	<1	<1		<0.5 E	<0.5	<1				<5 E				

Consolidation Data Summary Table - Groundwater
Beaumont Site 1

	Water Level Data				Volatile Organics														
Sample Location	Depth to Water (feet below ground surface)	Groundwater Elevation (feet above mean sea level)	Elevation Date	Sample Date	2-Hexanone -ug/L	p-Isopropyltoluene -ug/L	Isopropylbenzene -ug/L	Methane -ug/L	Iodomethane (Methyl Iodide) -ug/L	4-Methyl-2-Pentanone -ug/L	Methyl tert-butyl ether (MTBE) -ug/L	Methylene Chloride -ug/L	Naphthalene -ug/L	n-Propylbenzene -ug/L	Styrene -ug/L	Toluene -ug/L	1,1,1,2-Tetrachloroethane -ug/L	1,1,1-Trichloroethane -ug/L	1,1,2-Trichloroethane -ug/L
MW-57A	33.27	2110.07	12/04/00	12/7/2000								<10						<5	<2.5
MW-57A	38.65	2104.69	10/29/01	11/7/2001								<2						3.2	0.6
MW-57A	41.94	2101.40	05/20/02	5/24/2002								<0.5				<1		3.6	<1
MW-57A	41.94	2101.40	05/20/02	5/29/2002															
MW-57A	49.08	2096.90	06/17/04	7/7/2004	<2.5	<0.17	<0.17			<2.6	<0.28	<1.7	<0.56	<0.24	<0.14	<0.35	<0.45	1.6	<0.42
MW-57A	30.18	2115.801	05/31/06	7/5/2006	<1.9	<0.21	<0.24			<2.4	<0.29	<2.6	<0.95	<0.30	<0.29	<0.35	<0.37	0.64 Jq	<0.54
MW-57B	48.90	2094.68	10/29/92	9/17/1992														9	
MW-57B	NA	NA	NA	3/15/1993														<30	
MW-57B	24.84	2118.74	12/19/94	12/19/1994								<2						6.3	<0.5
MW-57B	5.06	2138.52	06/16/95	6/21/1995								<2						9.5	<0.5
MW-57B	42.13	2101.45	05/20/02	5/28/2002		<0.084	<0.077			<0.20	<0.034	0.9 BJakq	<0.21	<0.068	<0.044	<0.031	<0.031	3 Jq	<0.060
MW-57B	49.22	2096.97	06/17/04	7/7/2004	<2.5	<0.17	<0.17			<2.6	<0.28	<1.7	<0.56	<0.24	<0.14	<0.35	<0.45	1.2	<0.42
MW-57B	30.35	2115.844	05/31/06	7/11/2006	<1.9	<0.21	<0.24			<2.4	<0.29	<2.6	<0.95	<0.30	<0.29	<0.35	<0.37	<0.32	<0.54
MW-57C	48.74	2094.64	10/29/92	9/17/1992														28	
MW-57C	NA	NA	NA	3/10/1993														<30	
MW-57C	24.64	2118.74	12/19/94	12/19/1994								<2						<10	<0.5
MW-57C	6.26	2137.12	06/16/95	6/21/1995								<2						<10	<0.5
MW-57C	49.04	2096.98	06/17/04	7/7/2004	<2.5	<0.17	<0.17			<2.6	<0.28	<1.7	<0.56	<0.24	<0.14	<0.35	<0.45	1.2	<0.42
MW-57C	30.15	2115.874	05/31/06	7/7/2006	<1.9	<0.21	<0.24			<2.4	<0.29	<2.6	<0.95	<0.30	<0.29	<0.35	<0.37	0.62 Jq	<0.54
MW-57D	49.00	2094.48	10/29/92	9/22/1992														72	
MW-57D	NA	NA	NA	3/16/1993														50.6	
MW-57D	24.78	2118.70	12/19/94	12/19/1994								<2						<11	<0.5
MW-57D	6.52	2136.96	06/16/95	6/22/1995								<2						<12	<0.5
MW-57D	49.17	2096.93	06/17/04	7/7/2004	<2.5	<0.17	<0.17			<2.6	<0.28	<1.7	<0.56	<0.24	<0.14	<0.35	<0.45	1.6	<0.42
MW-57D	21.32	2124.78	06/01/05	6/27/2005	<1.9	<0.21	<0.24			<2.4	<0.29	<2.6	<0.95	<0.30	<0.29	<0.35	<0.37	1.1	<0.54
MW-57D	30.35	2115.75	05/31/06	7/10/2006	<1.9	<0.21	<0.24			<2.4	<0.29	<2.6	<0.95	<0.30	<0.29	<0.35	<0.37	<0.32	<0.54
MW-58A	43.94	2094.12	10/29/92	9/14/1992														76	
MW-58A	43.94	2094.12	10/29/92	9/17/1992														<40	
MW-58A	NA	NA	NA	3/4/1993														9.2	
MW-58A	14.05	2124.01	04/11/94	4/15/1994														6.08	
MW-58A	20.20	2117.86	12/13/94	12/13/1994								<2						13	<0.5
MW-58A	2.18	2135.88	06/16/95	6/20/1995								<2						4.2	<0.5
MW-58A	16.45	2121.61	04/06/99	4/13/1999								<2						<1	<0.5
MW-58A	40.62	2100.11	07/11/03	7/24/2003	<2.5	<0.17	<0.17			<2.6	<0.28	<1.7	<0.56	<0.24	<0.14	<0.35	<0.45	1.0	<0.42
MW-58A	44.24	2096.49	06/17/04	7/6/2004	<2.5	<0.17	<0.17			<2.6	<0.28	<1.7	<0.56	<0.24	<0.14	<0.35	<0.45	<0.46	<0.42
MW-58A	25.65	2115.08	05/30/06	6/14/2006	<1.9	<0.21	<0.24			<2.4	<0.29	3.8 BJakq	<0.95	<0.30	<0.29	<0.35	<0.37	<0.32	<0.54
MW-58B	NA	NA	NA	3/15/1993														24.4	
MW-58B	20.15	2117.98	12/15/94	12/15/1994								<2						<15 E	<0.5

Consolidation Data Summary Table - Groundwater
Beaumont Site 1

	Water Level Data				Volatile Organics													
Sample Location	Depth to Water (feet below ground surface)	Groundwater Elevation (feet above mean sea level)	Elevation Date	Sample Date	1,2,3-Trichlorobenzene -ug/L	1,2,4-Trichlorobenzene -ug/L	Trichloroethene -ug/L	1,2,3-Trichloropropane -ug/L	Trichlorofluoromethane -ug/L	1,1,2-Trichloro-1,2,2-Trifluoroethane -ug/L	1,2,4-Trimethylbenzene -ug/L	1,3,5-Trimethylbenzene -ug/L	1,1,2,2-Tetrachloroethane -ug/L	Tetrachloroethene (PCE) -ug/L	Vinyl Acetate -ug/L	Vinyl Chloride -ug/L	m,p-Xylenes -ug/L	o-Xylene -ug/L
MW-57A	33.27	2110.07	12/04/00	12/7/2000			90		<5	<10			<2.5	<2.5		<2.5		
MW-57A	38.65	2104.69	10/29/01	11/7/2001			97		<1	<2			<0.5	<0.5		<0.5		
MW-57A	41.94	2101.40	05/20/02	5/24/2002			100				<1			<1		<1		<0.5
MW-57A	41.94	2101.40	05/20/02	5/29/2002														
MW-57A	49.08	2096.90	06/17/04	7/7/2004	<0.40	<0.28	96	<0.81	<0.27	<0.70	<0.22	<0.11	<0.19	<0.20	<3.6	<0.35	<0.17	<0.16
MW-57A	30.18	2115.801	05/31/06	7/5/2006	<0.39	<0.35	28	<2.3	<0.36	<0.54	<0.26	<0.19	<0.37	<0.29	<3.2	<0.33	<0.38	<0.21
MW-57B	48.90	2094.68	10/29/92	9/17/1992			54							<15				
MW-57B	NA	NA	NA	3/15/1993			49.6							<10				
MW-57B	24.84	2118.74	12/19/94	12/19/1994			140 E		<5				<1	<0.5		<0.5		
MW-57B	5.06	2138.52	06/16/95	6/21/1995			74 E		<5				<1	<0.5		<0.5		
MW-57B	42.13	2101.45	05/20/02	5/28/2002	<0.12	<0.12	84	<0.16	<0.043		<0.069	<0.077	<0.030	<0.087		<0.030	<0.11	<0.029
MW-57B	49.22	2096.97	06/17/04	7/7/2004	<0.40	<0.28	60	<0.81	<0.27	<0.70	<0.22	<0.11	<0.19	<0.20	<3.6	<0.35	<0.17	<0.16
MW-57B	30.35	2115.844	05/31/06	7/11/2006	<0.39	<0.35	34	<2.3	<0.36	<0.54	<0.26	<0.19	<0.37	<0.29	<3.2	<0.33 UJc	<0.38	<0.21
MW-57C	48.74	2094.64	10/29/92	9/17/1992			180							<60				
MW-57C	NA	NA	NA	3/10/1993			69.8							<10				
MW-57C	24.64	2118.74	12/19/94	12/19/1994			88 E		<5				<1	<0.5		<0.5		
MW-57C	6.26	2137.12	06/16/95	6/21/1995			70 E		<5				<1	<0.5		<0.5		
MW-57C	49.04	2096.98	06/17/04	7/7/2004	<0.40	<0.28	54	<0.81	<0.27	<0.70	<0.22	<0.11	<0.19	<0.20	<3.6	<0.35	<0.17	<0.16
MW-57C	30.15	2115.874	05/31/06	7/7/2006	<0.39	<0.35	28	<2.3	<0.36	<0.54	<0.26	<0.19	<0.37	<0.29	<3.2	<0.33	<0.38	<0.21
MW-57D	49.00	2094.48	10/29/92	9/22/1992			640							<120				
MW-57D	NA	NA	NA	3/16/1993			122							<100				
MW-57D	24.78	2118.70	12/19/94	12/19/1994			140 E		<5				<1	<0.5		<0.5		
MW-57D	6.52	2136.96	06/16/95	6/22/1995			69		<5				<1	<0.5		<0.5		
MW-57D	49.17	2096.93	06/17/04	7/7/2004	<0.40	<0.28	91	<0.81	<0.27	<0.70	<0.22	<0.11	<0.19	<0.20	<3.6	<0.35	<0.17	<0.16
MW-57D	21.32	2124.78	06/01/05	6/27/2005	<0.39	<0.35	57	<2.3	<0.36	<0.54	<0.26	<0.19	<0.37	<0.29	<3.2	<0.33	<0.38	<0.21
MW-57D	30.35	2115.75	05/31/06	7/10/2006	<0.39	<0.35	26	<2.3	<0.36	<0.54	<0.26	<0.19	<0.37	<0.29	<3.2	<0.33	<0.38	<0.21
MW-58A	43.94	2094.12	10/29/92	9/14/1992			330							<60				
MW-58A	43.94	2094.12	10/29/92	9/17/1992			190							<120				
MW-58A	NA	NA	NA	3/4/1993			76							<1				
MW-58A	14.05	2124.01	04/11/94	4/15/1994			57.4											
MW-58A	20.20	2117.86	12/13/94	12/13/1994			<59		<5 E				<10	<5		<0.5		
MW-58A	2.18	2135.88	06/16/95	6/20/1995			35		<5				<1	<0.5		<0.5		
MW-58A	16.45	2121.61	04/06/99	4/13/1999			<0.5		<2				<0.5	<0.5		<0.5		
MW-58A	40.62	2100.11	07/11/03	7/24/2003	<0.40	<0.28	33	<2.0	<0.27		<0.22	<0.11	<0.19	<0.20	<3.6	<0.35	<0.17	<0.16
MW-58A	44.24	2096.49	06/17/04	7/6/2004	<0.40	<0.28	37	<0.81	<0.27	<0.70	<0.22	<0.11	<0.19	<0.20	<3.6	<0.35	<0.17	<0.16
MW-58A	25.65	2115.08	05/30/06	6/14/2006	<0.39	<0.35	40	<2.3	<0.36	<0.54	<0.26	<0.19	<0.37	<0.29	<3.2	<0.33	<0.38	<0.21
MW-58B	NA	NA	NA	3/15/1993			46.7							<5				
MW-58B	20.15	2117.98	12/15/94	12/15/1994			130		<5 E				<1	<0.5 E		<0.5 E		

Consolidation Data Summary Table - Groundwater
Beaumont Site 1

	Water Level Data				Volatile Organics														
Sample Location	Depth to Water (feet below ground surface)	Groundwater Elevation (feet above mean sea level)	Elevation Date	Sample Date	1,4-Dioxane -ug/L	N-Nitrosodimethylamine -ng/L	Acetone -ug/L	Bromodichloromethane -ug/L	2-Butanone -ug/L	Bromobenzene -ug/L	Bromochloromethane -ug/L	Bromomethane -ug/L	Bromoform -ug/L	n-Butylbenzene -ug/L	sec-Butylbenzene -ug/L	tert-Butylbenzene -ug/L	Benzene -ug/L	Carbon Disulfide -ug/L	Chlorobenzene -ug/L
MW-58B	2.54	2135.59	06/16/95	6/22/1995				<1				<5	<2						<2
MW-58B	40.61	2100.17	07/11/03	7/29/2003	26		<3.6	<0.33	<1.7	<0.26	<0.37	<0.90	<0.87	<0.34	<0.11	<0.23	<0.29	<0.28	<0.19
MW-58B	44.10	2096.68	06/17/04	7/6/2004	26		<3.6	<0.33	<1.7	<0.26	<0.37	<0.90	<0.87	<0.34	<0.11	<0.23	<0.29	<0.28	<0.19
MW-58B	25.53	2115.25	05/30/06	6/14/2006	27		<6.1	<0.27	<4.2	<0.47	<0.68	<2.9	<0.62	<0.29	<0.21	<0.17	<0.26	<1.0	<0.36
MW-58C	44.28	2094.08	10/29/92	9/22/1992															
MW-58C	NA	NA	NA	3/16/1993															
MW-58C	14.32	2124.04	04/11/94	4/15/1994															
MW-58C	20.47	2117.89	12/15/94	12/15/1994				<1				<5	<2						<2
MW-58C	2.90	2135.46	06/16/95	6/20/1995				<1				<5	<2						<2
MW-58C	40.93	2100.09	07/11/03	7/28/2003	27		<3.6	<0.33	<1.7	<0.26	<0.37	<0.90	<0.87	<0.34	<0.11	<0.23	<0.29	<0.28	<0.19
MW-58C	44.45	2096.57	06/17/04	7/6/2004	26		<3.6	<0.33	<1.7	<0.26	<0.37	<0.90	<0.87	<0.34	<0.11	<0.23	<0.29	<0.28	<0.19
MW-58C	25.94	2115.08	05/30/06	6/14/2006	22		<6.1	<0.27	<4.2	<0.47	<0.68	<2.9	<0.62	<0.29	<0.21	<0.17	<0.26	<1.0	<0.36
MW-58D	44.15	2094.16	10/29/92	9/18/1992															
MW-58D	NA	NA	NA	3/15/1993															
MW-58D	14.23	2124.08	04/11/94	4/19/1994															
MW-58D	20.42	2117.89	12/15/94	12/15/1994				<1				<5	<2						<2
MW-58D	2.54	2135.77	06/16/95	6/20/1995				<1				<5	<2						<2
MW-58D	15.58	2122.73	04/19/96	4/28/1996				<1				<1	<1						<1
MW-58D	20.20	2118.11	10/21/96	10/28/1996				<0.5				<0.5	<1						<0.5
MW-58D	22.28	2116.03	04/14/97	4/24/1997				<0.5				<0.5	<1						<0.5
MW-58D	25.56	2112.75	10/20/97	10/30/1997				<0.5				<0.5	<1						<0.5
MW-58D	8.78	2129.53	04/21/98	4/30/1998				<0.5				<0.5	<0.5						<0.5
MW-58D	10.92	2127.39	10/13/98	10/20/1998				<0.5				<0.5	<0.5						<0.5
MW-58D	17.04	2121.27	04/06/99	4/13/1999				<0.5				<2	<2						<0.5
MW-58D	21.44	2116.87	10/25/99	10/28/1999				<0.5				<2	<2						<0.5
MW-58D	28.95	2109.36	12/04/00	12/7/2000				<2				<2	<2						<1
MW-58D	34.20	2104.11	10/29/01	11/6/2001				<1				<1	<1						<0.5
MW-58D	37.40	2100.91	05/20/02	5/23/2002															
MW-58D	37.40	2100.91	05/20/02	5/29/2002	26														
MW-58D	40.87	2100.07	07/11/03	7/29/2003	26		<3.6	<0.33	<1.7	<0.26	<0.37	<0.90	<0.87	<0.34	<0.11	<0.23	<0.29	<0.28	<0.19
MW-58D	44.42	2096.52	06/17/04	7/6/2004	23		<3.6	<0.33	<1.7	<0.26	<0.37	<0.90	<0.87	<0.34	<0.11	<0.23	<0.29	<0.28	<0.19
MW-58D	16.45	2124.49	06/01/05	6/28/2005	24		<6.1	<0.27	<4.2	<0.47	<0.68	<2.9	<0.62	<0.29	<0.21	<0.17	<0.26	<1.0	<0.36
MW-58D	25.87	2115.07	05/30/06	6/14/2006	33		<6.1	<0.27	<4.2	<0.47	<0.68	<2.9	<0.62	<0.29	<0.21	<0.17	<0.26	<1.0	<0.36
MW-59A	86.50	2090.45	10/29/92	8/24/1992															
MW-59A	86.50	2090.45	10/29/92	8/28/1992															
MW-59A	86.50	2090.45	10/29/92	9/18/1992															
MW-59A	NA	NA	NA	3/10/1993															
MW-59A	54.40	2122.55	04/11/94	4/15/1994															

Consolidation Data Summary Table - Groundwater
Beaumont Site 1

	Water Level Data				Volatile Organics															
Sample Location	Depth to Water (feet below ground surface)	Groundwater Elevation (feet above mean sea level)	Elevation Date	Sample Date	2-Chlorotoluene -ug/L	4-Chlorotoluene -ug/L	Chloroethane -ug/L	2-Chloroethyl Vinyl Ether -ug/L	Chloromethane -ug/L	Carbon Tetrachloride -ug/L	Chloroform -ug/L	Dibromochloromethane -ug/L	1,2-Dibromo-3-Chloropropane -ug/L	Dibromomethane -ug/L	1,1-Dichloroethane -ug/L	1,2-Dichloroethane -ug/L	1,2-Dichlorobenzene -ug/L	1,3-Dichlorobenzene -ug/L	1,4-Dichlorobenzene -ug/L
MW-58B	2.54	2135.59	06/16/95	6/22/1995			<2		<2	1	<1	<1			<1.7	1 E	<3	<2	<2
MW-58B	40.61	2100.17	07/11/03	7/29/2003	<0.67	<0.16	<0.46		<0.43	<0.40	<0.45	<0.29	<2.6	<0.46	<0.40	<0.35	<0.29	<0.27	<0.28
MW-58B	44.10	2096.68	06/17/04	7/6/2004	<0.67	<0.16	<0.46		<0.43	<0.40	<0.45	<0.29	<2.6	<0.46	<0.40	<0.35	<0.29	<0.27	<0.28
MW-58B	25.53	2115.25	05/30/06	6/14/2006	<0.24	<0.30	<0.52		<1.8	<0.42	0.28 Jq	<0.45	<2.5	<0.42	<0.53	<0.22	<0.24	<0.38	<0.30
MW-58C	44.28	2094.08	10/29/92	9/22/1992												<64			
MW-58C	NA	NA	NA	3/16/1993												<10			
MW-58C	14.32	2124.04	04/11/94	4/15/1994												129			
MW-58C	20.47	2117.89	12/15/94	12/15/1994			<2		<2	<0.5	<1	<1			<1.1	0.79	<3	<2	<2
MW-58C	2.90	2135.46	06/16/95	6/20/1995			<2		<2	0.65	<1	<1			<1.4	1.1	<3	<2	<2
MW-58C	40.93	2100.09	07/11/03	7/28/2003	<0.67	<0.16	<0.46		<0.43	<0.40	<0.45	<0.29	<2.6	<0.46	<0.40	<0.35	<0.29	<0.27	<0.28
MW-58C	44.45	2096.57	06/17/04	7/6/2004	<0.67	<0.16	<0.46		<0.43	<0.40	<0.45	<0.29	<2.6	<0.46	<0.40	<0.35	<0.29	<0.27	<0.28
MW-58C	25.94	2115.08	05/30/06	6/14/2006	<0.24	<0.30	<0.52		<1.8	<0.42	<0.22	<0.45	<2.5	<0.42	<0.53	<0.22	<0.24	<0.38	<0.30
MW-58D	44.15	2094.16	10/29/92	9/18/1992												<64			
MW-58D	NA	NA	NA	3/15/1993												<1.6			
MW-58D	14.23	2124.08	04/11/94	4/19/1994												260.5			
MW-58D	20.42	2117.89	12/15/94	12/15/1994			<2		<2	2.1	3.7	<1			5.8	2.3	<3	<2	<2
MW-58D	2.54	2135.77	06/16/95	6/20/1995			<2		<2	0.88	<1	<1			2.9	2.9	<3	<2	<2
MW-58D	15.58	2122.73	04/19/96	4/28/1996			<1		<1	<1	<1	<1			<1.3	<1	<1	<1	<1
MW-58D	20.20	2118.11	10/21/96	10/28/1996			<1		<1	<0.5	<0.5	<0.5			<0.5	<0.5	<0.5	<0.5	<0.5
MW-58D	22.28	2116.03	04/14/97	4/24/1997			<1		<1	<0.5	<0.5	<0.5			<0.5	<0.5	<0.5	<0.5	<0.5
MW-58D	25.56	2112.75	10/20/97	10/30/1997			<1		<1	<0.5	0.7	<0.5			1.3	<0.5	<0.5	<0.5	<0.5
MW-58D	8.78	2129.53	04/21/98	4/30/1998			<0.5		<0.5	<0.5	4.4	<0.5			6.2	4.4	<0.5	<0.5	<0.5
MW-58D	10.92	2127.39	10/13/98	10/20/1998			<0.5		<0.5	<0.5	<0.5	<0.5			3.1	<0.5	<0.5	<0.5	<0.5
MW-58D	17.04	2121.27	04/06/99	4/13/1999			<2		<2	<0.5	1.1	<0.5			1.9	1.2	<1	<1	<1
MW-58D	21.44	2116.87	10/25/99	10/28/1999			<2		<2	<0.5	<0.5	<0.5			1.8	1.3	<1	<1	<1
MW-58D	28.95	2109.36	12/04/00	12/7/2000			<2		<2	<1	<1	<2			2.1	<2	<1	<1	<1
MW-58D	34.20	2104.11	10/29/01	11/6/2001			<1		<1	<0.5	<1	<1			1.5	1.6	<0.5	<0.5	<0.5
MW-58D	37.40	2100.91	05/20/02	5/23/2002						<0.5	<1				2.1	1.6			
MW-58D	37.40	2100.91	05/20/02	5/29/2002															
MW-58D	40.87	2100.07	07/11/03	7/29/2003	<0.67	<0.16	<0.46		<0.43	<0.40	<0.45	<0.29	<2.6	<0.46	1.9	1.5	<0.29	<0.27	<0.28
MW-58D	44.42	2096.52	06/17/04	7/6/2004	<0.67	<0.16	<0.46		<0.43	<0.40	<0.45	<0.29	<2.6	<0.46	1.6	1.0	<0.29	<0.27	<0.28
MW-58D	16.45	2124.49	06/01/05	6/28/2005	<0.24	<0.30	<0.52		<1.8	<0.42	<0.22	<0.45	<2.5	<0.42	1.6	1.3	<0.24	<0.38	<0.30
MW-58D	25.87	2115.07	05/30/06	6/14/2006	<0.24	<0.30	<0.52		<1.8	<0.42	0.43 Jq	<0.45	<2.5	<0.42	1.2	<0.22	<0.24	<0.38	<0.30
MW-59A	86.50	2090.45	10/29/92	8/24/1992												<32			
MW-59A	86.50	2090.45	10/29/92	8/28/1992												<6.4			
MW-59A	86.50	2090.45	10/29/92	9/18/1992												<1.6			
MW-59A	NA	NA	NA	3/10/1993												2.55			
MW-59A	54.40	2122.55	04/11/94	4/15/1994												4.85			

Consolidation Data Summary Table - Groundwater
Beaumont Site 1

	Water Level Data			Volatile Organics															
Sample Location	Depth to Water (feet below ground surface)	Groundwater Elevation (feet above mean sea level)	Elevation Date	Sample Date	1,1-Dichloroethene -ug/L	cis-1,2-Dichloroethene -ug/L	trans-1,2-Dichloroethene -ug/L	1,1-Dichloropropene -ug/L	cis-1,3-Dichloropropene -ug/L	trans-1,3-Dichloropropene -ug/L	1,2-Dichloropropane -ug/L	1,3-Dichloropropane -ug/L	2,2-Dichloropropane -ug/L	1,2-Dibromoethane -ug/L	Dichlorodifluoromethane -ug/L	Ethylbenzene -ug/L	Ethene -ug/L	Ethane -ug/L	Hexachlorobutadiene -ug/L
MW-58B	2.54	2135.59	06/16/95	6/22/1995	80	<1	<1		<0.5	<0.5	<1				<5				
MW-58B	40.61	2100.17	07/11/03	7/29/2003	16	<0.56	<0.60	<0.55	<0.44	<0.30	<0.40	<0.35	<0.39	<0.51	<0.47	<0.19			
MW-58B	44.10	2096.68	06/17/04	7/6/2004	15	<0.56	<0.60	<0.55	<0.44	<0.30	<0.40	<0.35	<0.39	<0.51	<0.47	<0.19			
MW-58B	25.53	2115.25	05/30/06	6/14/2006	21	<0.35	<0.29	<0.21	<0.45	<0.31	<0.28	<0.30	<0.40	<0.81	<0.27	<0.17			
MW-58C	44.28	2094.08	10/29/92	9/22/1992	<1200														
MW-58C	NA	NA	NA	3/16/1993	538														
MW-58C	14.32	2124.04	04/11/94	4/15/1994	128														
MW-58C	20.47	2117.89	12/15/94	12/15/1994	65	<1	<1		<0.5	<0.5	<1				<5				
MW-58C	2.90	2135.46	06/16/95	6/20/1995	47	<1	<1		<0.5	<0.5	<1				<5				
MW-58C	40.93	2100.09	07/11/03	7/28/2003	49	<0.56	<0.60	<0.55	<0.44	<0.30	<0.40	<0.35	<0.39	<0.51	<0.47	<0.19			
MW-58C	44.45	2096.57	06/17/04	7/6/2004	41	<0.56	<0.60	<0.55	<0.44	<0.30	<0.40	<0.35	<0.39	<0.51	<0.47	<0.19			
MW-58C	25.94	2115.08	05/30/06	6/14/2006	30	<0.35	<0.29	<0.21	<0.45	<0.31	<0.28	<0.30	<0.40	<0.81	<0.27	<0.17			
MW-58D	44.15	2094.16	10/29/92	9/18/1992	960														
MW-58D	NA	NA	NA	3/15/1993	1053														
MW-58D	14.23	2124.08	04/11/94	4/19/1994	324														
MW-58D	20.42	2117.89	12/15/94	12/15/1994	320	<1	<1		<0.5	<0.5	<1				<5				
MW-58D	2.54	2135.77	06/16/95	6/20/1995	97	<1	<1		<0.5	<0.5	<1				<5				
MW-58D	15.58	2122.73	04/19/96	4/28/1996	76	<1	<1		<1	<1	<1								
MW-58D	20.20	2118.11	10/21/96	10/28/1996	88		<0.5		<0.5	<0.5	<0.5				<0.5				
MW-58D	22.28	2116.03	04/14/97	4/24/1997	76.8		<0.5		<0.5	<0.5	<0.5				<0.5				
MW-58D	25.56	2112.75	10/20/97	10/30/1997	75.2		<0.5		<0.5	<0.5	<0.5				<0.5				
MW-58D	8.78	2129.53	04/21/98	4/30/1998	97		<0.5		<0.5	<0.5	<0.5				<0.5				
MW-58D	10.92	2127.39	10/13/98	10/20/1998	126		<0.5		<0.5	<0.5	<0.5				<0.5				
MW-58D	17.04	2121.27	04/06/99	4/13/1999	86	<0.5	<0.5		<0.5	<0.5	<0.5				<2				
MW-58D	21.44	2116.87	10/25/99	10/28/1999	75	<0.5	<0.5		<0.5	<0.5	<0.5				<2				
MW-58D	28.95	2109.36	12/04/00	12/7/2000	43	<1	<1		<1	<1	<1				<2				
MW-58D	34.20	2104.11	10/29/01	11/6/2001	60	<0.5	<0.5		<0.5	<0.5	<0.5				<1				
MW-58D	37.40	2100.91	05/20/02	5/23/2002	67	<1	<1												
MW-58D	37.40	2100.91	05/20/02	5/29/2002															
MW-58D	40.87	2100.07	07/11/03	7/29/2003	70	<0.56	<0.60	<0.55	<0.44	<0.30	<0.40	<0.35	<0.39	<0.51	<0.47	<0.19			
MW-58D	44.42	2096.52	06/17/04	7/6/2004	73	<0.56	<0.60	<0.55	<0.44	<0.30	<0.40	<0.35	<0.39	<0.51	<0.47	<0.19			
MW-58D	16.45	2124.49	06/01/05	6/28/2005	69	<0.35	<0.29	<0.21	<0.45	<0.31	<0.28	<0.30	<0.40	<0.81	<0.27	<0.17			
MW-58D	25.87	2115.07	05/30/06	6/14/2006	45	<0.35	<0.29	<0.21	<0.45	<0.31	<0.28	<0.30	<0.40	<0.81	<0.27	<0.17			
MW-59A	86.50	2090.45	10/29/92	8/24/1992	<60														
MW-59A	86.50	2090.45	10/29/92	8/28/1992	<12														
MW-59A	86.50	2090.45	10/29/92	9/18/1992	13														
MW-59A	NA	NA	NA	3/10/1993	28.6														
MW-59A	54.40	2122.55	04/11/94	4/15/1994	8.27														

Consolidation Data Summary Table - Groundwater
Beaumont Site 1

	Water Level Data				Volatile Organics														
Sample Location	Depth to Water (feet below ground surface)	Groundwater Elevation (feet above mean sea level)	Elevation Date	Sample Date	2-Hexanone -ug/L	p-Isopropyltoluene -ug/L	Isopropylbenzene -ug/L	Methane -ug/L	Iodomethane (Methyl Iodide) -ug/L	4-Methyl-2-Pentanone -ug/L	Methyl tert-butyl ether (MTBE) -ug/L	Methylene Chloride -ug/L	Naphthalene -ug/L	n-Propylbenzene -ug/L	Styrene -ug/L	Toluene -ug/L	1,1,1,2-Tetrachloroethane -ug/L	1,1,1-Trichloroethane -ug/L	1,1,2-Trichloroethane -ug/L
MW-58B	2.54	2135.59	06/16/95	6/22/1995								<2						<13	<0.5
MW-58B	40.61	2100.17	07/11/03	7/29/2003	<2.5	<0.17	<0.17			<2.6	<0.28	<1.7	<0.56	<0.24	<0.14	<0.35	<0.45	1.4	<0.42
MW-58B	44.10	2096.68	06/17/04	7/6/2004	<2.5	<0.17	<0.17			<2.6	<0.28	<1.7	<0.56	<0.24	<0.14	<0.35	<0.45	<0.46	<0.42
MW-58B	25.53	2115.25	05/30/06	6/14/2006	<1.9	<0.21	<0.24			<2.4	<0.29	4.1 BJakq	<0.95	<0.30	<0.29	<0.35	<0.37	0.39 Jq	<0.54
MW-58C	44.28	2094.08	10/29/92	9/22/1992														60	
MW-58C	NA	NA	NA	3/16/1993														52	
MW-58C	14.32	2124.04	04/11/94	4/15/1994														22.9	
MW-58C	20.47	2117.89	12/15/94	12/15/1994								<2						8.5 E	<0.5
MW-58C	2.90	2135.46	06/16/95	6/20/1995								<2						8.2	<0.5
MW-58C	40.93	2100.09	07/11/03	7/28/2003	<2.5	<0.17	<0.17			<2.6	<0.28	<1.7	<0.56	<0.24	<0.14	<0.35	<0.45	1.3	<0.42
MW-58C	44.45	2096.57	06/17/04	7/6/2004	<2.5	<0.17	<0.17			<2.6	<0.28	<1.7	<0.56	<0.24	<0.14	<0.35	<0.45	<0.46	<0.42
MW-58C	25.94	2115.08	05/30/06	6/14/2006	<1.9	<0.21	<0.24			<2.4	<0.29	3.9 BJakq	<0.95	<0.30	<0.29	<0.35	<0.37	0.53 Jq	<0.54
MW-58D	44.15	2094.16	10/29/92	9/18/1992														53	
MW-58D	NA	NA	NA	3/15/1993														56.01	
MW-58D	14.23	2124.08	04/11/94	4/19/1994														101.5	
MW-58D	20.42	2117.89	12/15/94	12/15/1994								<2						24 E	<0.5
MW-58D	2.54	2135.77	06/16/95	6/20/1995								<2						<14	<0.5
MW-58D	15.58	2122.73	04/19/96	4/28/1996								<4						7.1	<1
MW-58D	20.20	2118.11	10/21/96	10/28/1996								<2						10.1	<0.5
MW-58D	22.28	2116.03	04/14/97	4/24/1997								<2						4.7	<0.5
MW-58D	25.56	2112.75	10/20/97	10/30/1997								<2						2.8	<0.5
MW-58D	8.78	2129.53	04/21/98	4/30/1998								<0.5						6.9	<0.5
MW-58D	10.92	2127.39	10/13/98	10/20/1998								<0.5						5.3	<0.5
MW-58D	17.04	2121.27	04/06/99	4/13/1999								<2						6	<0.5
MW-58D	21.44	2116.87	10/25/99	10/28/1999								<2						3	<0.5
MW-58D	28.95	2109.36	12/04/00	12/7/2000								<4						2.9	<1
MW-58D	34.20	2104.11	10/29/01	11/6/2001								<2						2.1	<0.5
MW-58D	37.40	2100.91	05/20/02	5/23/2002								<0.5				<1		2.5	<1
MW-58D	37.40	2100.91	05/20/02	5/29/2002															
MW-58D	40.87	2100.07	07/11/03	7/29/2003	<2.5	<0.17	<0.17			<2.6	<0.28	<1.7	<0.56	<0.24	<0.14	<0.35	<0.45	1.7	<0.42
MW-58D	44.42	2096.52	06/17/04	7/6/2004	<2.5	<0.17	<0.17			<2.6	<0.28	<1.7	<0.56	<0.24	<0.14	<0.35	<0.45	1.1	<0.42
MW-58D	16.45	2124.49	06/01/05	6/28/2005	<1.9	<0.21	<0.24			<2.4	<0.29	<2.6	<0.95	<0.30	<0.29	<0.35	<0.37	1.2	<0.54
MW-58D	25.87	2115.07	05/30/06	6/14/2006	<1.9	<0.21	<0.24			<2.4	<0.29	3.8 BJakq	<0.95	<0.30	<0.29	<0.35	<0.37	<0.32	<0.54
MW-59A	86.50	2090.45	10/29/92	8/24/1992														<20	
MW-59A	86.50	2090.45	10/29/92	8/28/1992														<4	
MW-59A	86.50	2090.45	10/29/92	9/18/1992														<1	
MW-59A	NA	NA	NA	3/10/1993														<3	
MW-59A	54.40	2122.55	04/11/94	4/15/1994															

Consolidation Data Summary Table - Groundwater
Beaumont Site 1

	Water Level Data				Volatile Organics													
Sample Location	Depth to Water (feet below ground surface)	Groundwater Elevation (feet above mean sea level)	Elevation Date	Sample Date	1,2,3-Trichlorobenzene -ug/L	1,2,4-Trichlorobenzene -ug/L	Trichloroethene -ug/L	1,2,3-Trichloropropane -ug/L	Trichlorofluoromethane -ug/L	1,1,2-Trichloro-1,2,2-Trifluoroethane -ug/L	1,2,4-Trimethylbenzene -ug/L	1,3,5-Trimethylbenzene -ug/L	1,1,2,2-Tetrachloroethane -ug/L	Tetrachloroethene (PCE) -ug/L	Vinyl Acetate -ug/L	Vinyl Chloride -ug/L	m,p-Xylenes -ug/L	o-Xylene -ug/L
MW-58B	2.54	2135.59	06/16/95	6/22/1995			77		<5				<1	<0.5		<0.5		
MW-58B	40.61	2100.17	07/11/03	7/29/2003	<0.40	<0.28	25	<2.0	<0.27		<0.22	<0.11	<0.19	<0.20	<3.6	<0.35	<0.17	<0.16
MW-58B	44.10	2096.68	06/17/04	7/6/2004	<0.40	<0.28	23	<0.81	<0.27	<0.70	<0.22	<0.11	<0.19	<0.20	<3.6	<0.35	<0.17	<0.16
MW-58B	25.53	2115.25	05/30/06	6/14/2006	<0.39	<0.35	18	<2.3	<0.36	<0.54	<0.26	<0.19	<0.37	<0.29	<3.2	<0.33	<0.38	<0.21
MW-58C	44.28	2094.08	10/29/92	9/22/1992			370							<120				
MW-58C	NA	NA	NA	3/16/1993			<20							<10				
MW-58C	14.32	2124.04	04/11/94	4/15/1994			265											
MW-58C	20.47	2117.89	12/15/94	12/15/1994			94		<5				<1	<0.5		<0.5		
MW-58C	2.90	2135.46	06/16/95	6/20/1995			42		<5				<1	<0.5		<0.5		
MW-58C	40.93	2100.09	07/11/03	7/28/2003	<0.40	<0.28	39	<2.0	<0.27		<0.22	<0.11	<0.19	<0.20	<3.6	<0.35	<0.17	<0.16
MW-58C	44.45	2096.57	06/17/04	7/6/2004	<0.40	<0.28	40	<0.81	<0.27	<0.70	<0.22	<0.11	<0.19	<0.20	<3.6	<0.35	<0.17	<0.16
MW-58C	25.94	2115.08	05/30/06	6/14/2006	<0.39	<0.35	21	<2.3	<0.36	<0.54	<0.26	<0.19	<0.37	<0.29	<3.2	<0.33	<0.38	<0.21
MW-58D	44.15	2094.16	10/29/92	9/18/1992			250							<120				
MW-58D	NA	NA	NA	3/15/1993			564.5							<3				
MW-58D	14.23	2124.08	04/11/94	4/19/1994														
MW-58D	20.42	2117.89	12/15/94	12/15/1994			310		<5				<1	0.65		<0.5		
MW-58D	2.54	2135.77	06/16/95	6/20/1995			89		<5				<1	<0.5		<0.5		
MW-58D	15.58	2122.73	04/19/96	4/28/1996			71		<1	<1			<1	<1		<1		
MW-58D	20.20	2118.11	10/21/96	10/28/1996			120		<0.5				<0.5	<0.5		<0.5		
MW-58D	22.28	2116.03	04/14/97	4/24/1997			121		<0.5				<0.5	<0.5		<0.5		
MW-58D	25.56	2112.75	10/20/97	10/30/1997			84.6		<0.5				<0.5	<0.5		<0.5		
MW-58D	8.78	2129.53	04/21/98	4/30/1998			105		<0.5				<0.5	<0.5		<0.5		
MW-58D	10.92	2127.39	10/13/98	10/20/1998			100		<0.5				<0.5	<0.5		<0.5		
MW-58D	17.04	2121.27	04/06/99	4/13/1999			80		<2				<0.5	0.9		<0.5		
MW-58D	21.44	2116.87	10/25/99	10/28/1999			74		<2				<0.5	<0.5		<0.5		
MW-58D	28.95	2109.36	12/04/00	12/7/2000			58		<2	<4			<1	<1		<1		
MW-58D	34.20	2104.11	10/29/01	11/6/2001			61		<1	<2			<0.5	<0.5		<0.5		
MW-58D	37.40	2100.91	05/20/02	5/23/2002			67				<1			<1		<1		<0.5
MW-58D	37.40	2100.91	05/20/02	5/29/2002														
MW-58D	40.87	2100.07	07/11/03	7/29/2003	<0.40	<0.28	70	<2.0	<0.27		<0.22	<0.11	<0.19	<0.20	<3.6	<0.35	<0.17	<0.16
MW-58D	44.42	2096.52	06/17/04	7/6/2004	<0.40	<0.28	62	<0.81	<0.27	<0.70	<0.22	<0.11	<0.19	<0.20	<3.6	<0.35	<0.17	<0.16
MW-58D	16.45	2124.49	06/01/05	6/28/2005	<0.39	<0.35	70	<2.3	<0.36	<0.54	<0.26	<0.19	<0.37	<0.29	<3.2	<0.33	<0.38	<0.21
MW-58D	25.87	2115.07	05/30/06	6/14/2006	<0.39	<0.35	37	<2.3	<0.36	<0.54	<0.26	<0.19	<0.37	<0.29	<3.2	<0.33	<0.38	<0.21
MW-59A	86.50	2090.45	10/29/92	8/24/1992			200							<60				
MW-59A	86.50	2090.45	10/29/92	8/28/1992			37							<12				
MW-59A	86.50	2090.45	10/29/92	9/18/1992			4.8							<3				
MW-59A	NA	NA	NA	3/10/1993			5.4							<1				
MW-59A	54.40	2122.55	04/11/94	4/15/1994			41.8											

Consolidation Data Summary Table - Groundwater
Beaumont Site 1

	Water Level Data				Volatile Organics														
Sample Location	Depth to Water (feet below ground surface)	Groundwater Elevation (feet above mean sea level)	Elevation Date	Sample Date	1,4-Dioxane -ug/L	N-Nitrosodimethylamine -ng/L	Acetone -ug/L	Bromodichloromethane -ug/L	2-Butanone -ug/L	Bromobenzene -ug/L	Bromochloromethane -ug/L	Bromomethane -ug/L	Bromoform -ug/L	n-Butylbenzene -ug/L	sec-Butylbenzene -ug/L	tert-Butylbenzene -ug/L	Benzene -ug/L	Carbon Disulfide -ug/L	Chlorobenzene -ug/L
MW-59A	61.02	2115.93	12/13/94	12/15/1994				<1				<5	<2						<2
MW-59A	43.24	2133.71	06/16/95	6/21/1995				<1				<5	<2						<2
MW-59A	78.24	2098.71	05/20/02	5/23/2002	<0.5		<9.5	<0.26	<2.8	<0.15	<0.49	<0.46	<0.23	<0.29	<0.29	<0.25	<0.18	<0.48	<0.16
MW-59A	74.31	2105.83	5/14/2008	6/6/2008	<0.57		6.8 Jq	<1	<5			<1	<1				<1	<1	<1
MW-59A	81.45	2098.686	5/13/2010	6/10/2010	1.2		<5.0	<0.11	<1.2			<0.48	<0.13				<0.14	0.57	<0.23
MW-59A	75.45	2104.69	5/22/2012	6/22/2012	2.7		<5.0	<0.11	<1.2			<0.48	<0.50				<0.14	0.36 Jq	<0.23
MW-59A	80.65	2099.49	5/16/2013	6/12/2013	2.6		<5.0	<0.11	<1.2			<0.48	<0.50				<0.14	<0.36	<0.23
MW-59A	82.84	2097.30	11/7/2013	11/13/2013	2.5		<5.0	<0.11	<1.2			<0.48	<0.50				<0.14	<0.36	<0.23
MW-59A	84.90	2095.24	5/7/2014	5/27/2014	2.87		<10	<0.5	<5.0	<0.5	<0.5	<1.5	<2.5	<0.5	<0.5	<0.5	<0.5	<0.5	<0.5
MW-59A	86.91	2093.23	11/11/2014	11/14/2014	2.78		<10	<0.5	<5.0	<0.5	<0.5	<1.5	<2.5	<0.5	<0.5	<0.5	<0.5	<0.5	<0.5
MW-59A	89	2091	5/14/2015	5/21/2015	2.88		<10.0	<0.500	<5.00	<0.500	<0.500	<1.50	<2.50	<0.500	<0.500	<0.500	<0.500	<0.500	<0.500
MW-59A	90.11	2090.03	11/3/2015	11/6/2015	3.26		<10.0	<0.500	<5.00	<0.500	<0.500	<1.50	<2.50	<0.500	<0.500	<0.500	<0.500	<0.500	<0.500
MW-59B	83.02	2094.16	10/29/92	9/3/1992															
MW-59B	83.02	2094.16	10/29/92	9/18/1992															
MW-59B	NA	NA	NA	3/10/1993															
MW-59B	49.20	2127.98	04/11/94	4/19/1994															
MW-59B	36.10	2141.08	06/16/95	6/23/1995				<1				<5	<2						<2
MW-59B	47.15	2130.03	12/13/95	12/15/1995				<1				<2	<1						<2
MW-59B	55.70	2121.48	10/21/96	10/28/1996				<0.5				<0.5	<1						<0.5
MW-59B	59.28	2117.90	04/14/97	4/22/1997				<0.5				<0.5	<1						<0.5
MW-59B	61.92	2115.26	10/20/97	10/30/1997				<0.5				<0.5	<1						<0.5
MW-59B	40.60	2136.58	04/21/98	5/4/1998				<0.5				<0.5	<0.5						<0.5
MW-59B	46.50	2130.68	10/13/98	10/22/1998				<0.5				<0.5	<0.5						<0.5
MW-59B	52.01	2125.17	04/05/99	4/12/1999				<0.5				<2	<2						<0.5
MW-59B	57.10	2120.08	10/25/99	11/1/1999				ND				ND	ND						ND
MW-59B	64.93	2112.25	12/04/00	12/12/2000				<5				<5	<5						<2.5
MW-59B	70.37	2106.81	11/01/01	11/8/2001				<5				<5	<5						<2.5
MW-59B	73.65	2103.53	05/20/02	5/28/2002															
MW-59B	73.65	2103.53	05/20/02	5/30/2002	60														
MW-59B	67.8	2112.591	5/31/2007	6/22/2007	37		<5	<0.2	<5			<0.2	<0.3				<0.2	<0.2	<0.2
MW-59B	70.13	2110.26	5/14/2008	6/11/2008	31		<5	<1	<5			<1	<1				<1	<1	<1
MW-59B	74.05	2106.34	5/7/2009	6/9/2009	48		<9.1	<0.33	<6.9	<0.33	<0.69	<4.3	<0.55	<0.28	<0.20	<0.28	<0.28	<1.9	<0.22
MW-59B	76.37	2104.021	5/13/2010	6/10/2010	51		<5.0	<0.11	<1.2			<0.48	<0.13				0.21 Jq	<0.36	<0.23
MW-59B	66.73	2113.66	6/3/2011	7/6/2011	60		<5.0	<0.11	<1.2			<0.48	<0.50				0.25 Jq	<0.36	<0.23
MW-59B	70.85	2109.54	5/22/2012	6/25/2012	52		<5.0	<0.11	<1.2			<0.48	<0.50				0.19 Jq	<0.36	<0.23
MW-59B	76.02	2104.37	5/16/2013	6/12/2013	60		<5.0	<0.11	<1.2			<0.48	<0.50				0.24 Jq	<0.36	<0.23
MW-59B	80.24	2100.15	5/7/2014	5/27/2014	55.5		<10	<0.5	<5.0	<0.5	<0.5	<1.5	<2.5	<0.5	<0.5	<0.5	<0.5	<0.5	<0.5
MW-59B	84	2096	5/14/2015	5/21/2015	55.6		<10.0	<0.500	<5.00	<0.500	<0.500	<1.50	<2.50	<0.500	<0.500	<0.500	<0.500	<0.500	<0.500

Consolidation Data Summary Table - Groundwater
Beaumont Site 1

	Water Level Data				Volatile Organics														
Sample Location	Depth to Water (feet below ground surface)	Groundwater Elevation (feet above mean sea level)	Elevation Date	Sample Date	2-Chlorotoluene -ug/L	4-Chlorotoluene -ug/L	Chloroethane -ug/L	2-Chloroethyl Vinyl Ether -ug/L	Chloromethane -ug/L	Carbon Tetrachloride -ug/L	Chloroform -ug/L	Dibromochloromethane -ug/L	1,2-Dibromo-3-Chloropropane -ug/L	Dibromomethane -ug/L	1,1-Dichloroethane -ug/L	1,2-Dichloroethane -ug/L	1,2-Dichlorobenzene -ug/L	1,3-Dichlorobenzene -ug/L	1,4-Dichlorobenzene -ug/L
MW-59A	61.02	2115.93	12/13/94	12/15/1994			<2		<2	<0.5	<1	<1			<1	<0.5	<3	<2	<2
MW-59A	43.24	2133.71	06/16/95	6/21/1995			<2		<2	<0.5	<1	<1			<1.3	2.3 E	<3	<2	<2
MW-59A	78.24	2098.71	05/20/02	5/23/2002	<0.14	<0.22	<0.36		<0.19	<0.25	<0.30	<0.21	<0.59	<0.20	<0.28	<0.38	<0.099	<0.30	<0.12
MW-59A	74.31	2105.83	5/14/2008	6/6/2008			<1		<1	<1	<1	<1			<1	<1			
MW-59A	81.45	2098.686	5/13/2010	6/10/2010			<0.35		<0.36	<0.15	<0.17	<0.37			0.99	1.2	<0.20	<0.15	<0.072
MW-59A	75.45	2104.69	5/22/2012	6/22/2012			<0.35		<0.36	<0.15	<0.46	<0.37			1.8	2.0	<0.20	<0.15	<0.072
MW-59A	80.65	2099.49	5/16/2013	6/12/2013			<0.35		<0.36	<0.15	<0.46	<0.37			1.7	1.8	<0.20	<0.15	<0.072
MW-59A	82.84	2097.30	11/7/2013	11/13/2013			<0.35		<0.36	<0.15	<0.46	<0.37			1.6	1.9	<0.20	<0.15	<0.072
MW-59A	84.90	2095.24	5/7/2014	5/27/2014	<0.5	<0.5	<1.5	<2.5	<1.5	<0.5	<0.5	<0.5	<2.5	<0.5	1.69	1.99	<0.5	<0.5	<0.5
MW-59A	86.91	2093.23	11/11/2014	11/14/2014	<0.5	<0.5	<1.5	<2.5	<1.5	<0.5	<0.5	<0.5	<2.5	<0.5	1.79	2.07	<0.5	<0.5	<0.5
MW-59A	89	2091	5/14/2015	5/21/2015	<0.500	<0.500	<1.50	<2.50	<1.50	<0.500	<0.500	<0.500	<2.50	<0.500	1.62	1.79	<0.500	<0.500	<0.500
MW-59A	90.11	2090.03	11/3/2015	11/6/2015	<0.500	<0.500	<1.50	<2.50	<1.50	<0.500	<0.500	<0.500	<2.50	<0.500	2.01	2.03	<0.500	<0.500	<0.500
MW-59B	83.02	2094.16	10/29/92	9/3/1992												<32			
MW-59B	83.02	2094.16	10/29/92	9/18/1992												<64			
MW-59B	NA	NA	NA	3/10/1993												61			
MW-59B	49.20	2127.98	04/11/94	4/19/1994												240			
MW-59B	36.10	2141.08	06/16/95	6/23/1995			<2		<2	2	4.4	<1			20	39	<3	<2	<2
MW-59B	47.15	2130.03	12/13/95	12/15/1995			<1		<1	1.8	5.4	<1			23	36	<1	<1	<1
MW-59B	55.70	2121.48	10/21/96	10/28/1996			<1		<1	<0.5	4.4	<0.5			13.8	12	<0.5	<0.5	<0.5
MW-59B	59.28	2117.90	04/14/97	4/22/1997			<1		<1	<0.5	2.5	<0.5			5.1	13.7	<0.5	<0.5	<0.5
MW-59B	61.92	2115.26	10/20/97	10/30/1997			<1		<1	<0.5	2.4	<0.5			10.9	15.4	<0.5	<0.5	<0.5
MW-59B	40.60	2136.58	04/21/98	5/4/1998			<0.5		<0.5	4.9	6.6	<0.5			14.5	19.9	<0.5	<0.5	<0.5
MW-59B	46.50	2130.68	10/13/98	10/22/1998			<0.5		<0.5	1.7	5.5	<0.5			19.7	32	<0.5	<0.5	<0.5
MW-59B	52.01	2125.17	04/05/99	4/12/1999			<2		<2	<0.5	5.5	<0.5			17	21	<1	<1	<1
MW-59B	57.10	2120.08	10/25/99	11/1/1999			ND		ND	ND	3.8	ND			8.4	19	ND	ND	ND
MW-59B	64.93	2112.25	12/04/00	12/12/2000			<5		<5	<2.5	3.6	<5			16	25	<2.5	<2.5	<2.5
MW-59B	70.37	2106.81	11/01/01	11/8/2001			<5		<5	<2.5	<5	<5			9.6	17	<2.5	<2.5	<2.5
MW-59B	73.65	2103.53	05/20/02	5/28/2002						<2	<4				16	26			
MW-59B	73.65	2103.53	05/20/02	5/30/2002															
MW-59B	67.8	2112.591	5/31/2007	6/22/2007			<0.2		<0.2	0.24 Jq	1.5	<0.2			6.7	12			
MW-59B	70.13	2110.26	5/14/2008	6/11/2008			<1		<1	<1	1.9 Jq	<1			9.1	15			
MW-59B	74.05	2106.34	5/7/2009	6/9/2009	<0.55	<0.21	<1.3		<0.49	<0.43	2.1	<0.48	<3.1	<0.59	9.1	14	<0.27	<0.28	<0.21
MW-59B	76.37	2104.021	5/13/2010	6/10/2010			<0.35		<0.36	0.50	2.7	<0.37			11	17	<0.20	<0.15	<0.072
MW-59B	66.73	2113.66	6/3/2011	7/6/2011			<0.35		<0.36	0.35 Jq	2.6	<0.37			12	16	<0.20	<0.15	<0.072
MW-59B	70.85	2109.54	5/22/2012	6/25/2012			<0.35		<0.36	0.43 Jq	2.2	<0.37			9.5	13	<0.20	<0.15	<0.072
MW-59B	76.02	2104.37	5/16/2013	6/12/2013			<0.35		<0.36	0.42 Jq	2.4	<0.37			10	15	<0.20	<0.15	<0.072
MW-59B	80.24	2100.15	5/7/2014	5/27/2014	<0.5	<0.5	<1.5	<2.5	<1.5	<0.5	2.35	<0.5	<2.5	<0.5	10.6	15.5	<0.5	<0.5	<0.5
MW-59B	84	2096	5/14/2015	5/21/2015	<0.500	<0.500	<1.50	<2.50	<1.50	<0.500	1.66	<0.500	<2.50	<0.500	7.35	10.9	<0.500	<0.500	<0.500

Consolidation Data Summary Table - Groundwater
Beaumont Site 1

	Water Level Data			Volatile Organics																
Sample Location	Depth to Water (feet below ground surface)	Groundwater Elevation (feet above mean sea level)	Elevation Date	Sample Date	1,1-Dichloroethene -ug/L	cis-1,2-Dichloroethene -ug/L	trans-1,2-Dichloroethene -ug/L	1,1-Dichloropropene -ug/L	cis-1,3-Dichloropropene -ug/L	trans-1,3-Dichloropropene -ug/L	1,2-Dichloropropane -ug/L	1,3-Dichloropropane -ug/L	2,2-Dichloropropane -ug/L	1,2-Dibromoethane -ug/L	Dichlorodifluoromethane -ug/L	Ethylbenzene -ug/L	Ethene -ug/L	Ethane -ug/L	Hexachlorobutadiene -ug/L
MW-59A	61.02	2115.93	12/13/94	12/15/1994	9.6	<1	<1		<0.5	<0.5	<1				<5				
MW-59A	43.24	2133.71	06/16/95	6/21/1995	19	<1	<1		<0.5	<0.5	<1				<5				
MW-59A	78.24	2098.71	05/20/02	5/23/2002	<0.56	<0.30	<0.37	<0.16	<0.19	<0.25	<0.16	<0.30	<0.28	<0.18	<0.28	<0.12			<0.26
MW-59A	74.31	2105.83	5/14/2008	6/6/2008	8.4	<1	<1		<1	<1	<1					<1			
MW-59A	81.45	2098.686	5/13/2010	6/10/2010	22	<0.18	<0.10		<0.30	<0.24	<0.19					<0.26	0.04 Jq	0.15	
MW-59A	75.45	2104.69	5/22/2012	6/22/2012	39	0.19 Jq	<0.10		<0.30	<0.24	<0.19					<0.26			
MW-59A	80.65	2099.49	5/16/2013	6/12/2013	42	0.23 Jq	<0.10		<0.30	<0.24	<0.19					<0.26			
MW-59A	82.84	2097.30	11/7/2013	11/13/2013	40	0.19 Jq	<0.10		<0.30	<0.24	<0.19					<0.26			
MW-59A	84.90	2095.24	5/7/2014	5/27/2014	39.5	<0.5	<0.5	<0.5	<0.5	<0.5	<0.5	<0.5	<0.5	<0.5	<1.5	<0.5			<1.5
MW-59A	86.91	2093.23	11/11/2014	11/14/2014	40.4	<0.5	<0.5	<0.5	<0.5	<0.5	<0.5	<0.5	<0.5	<0.5	<1.5	<0.5			<1.5
MW-59A	89	2091	5/14/2015	5/21/2015	39.3	<0.500	<0.500	<0.500	<0.500	<0.500	<0.500	<0.500	<0.500	<0.500	<1.50	<0.500			<1.50
MW-59A	90.11	2090.03	11/3/2015	11/6/2015	2.01	<0.500	<0.500	<0.500	<0.500	<0.500	<0.500	<0.500	<0.500	<0.500	<1.50	<0.500			<1.50
MW-59B	83.02	2094.16	10/29/92	9/3/1992	730														
MW-59B	83.02	2094.16	10/29/92	9/18/1992	720														
MW-59B	NA	NA	NA	3/10/1993	1039														
MW-59B	49.20	2127.98	04/11/94	4/19/1994	259.9														
MW-59B	36.10	2141.08	06/16/95	6/23/1995	520	3.2	<1.2		<0.5	<0.5	<1				<5				
MW-59B	47.15	2130.03	12/13/95	12/15/1995	<100	<1	<1.5		<0.5	<0.5	<1				<1				
MW-59B	55.70	2121.48	10/21/96	10/28/1996	417		<0.5		<0.5	<0.5	<0.5				<0.5				
MW-59B	59.28	2117.90	04/14/97	4/22/1997	259		<0.5		<0.5	<0.5	<0.5				<0.5				
MW-59B	61.92	2115.26	10/20/97	10/30/1997	336		<0.5		<0.5	<0.5	<0.5				<0.5				
MW-59B	40.60	2136.58	04/21/98	5/4/1998	187		<0.5		<0.5	<0.5	<0.5				<0.5				
MW-59B	46.50	2130.68	10/13/98	10/22/1998	526		<0.5		<0.5	<0.5	<0.5				<0.5				
MW-59B	52.01	2125.17	04/05/99	4/12/1999	<210	2.5	<0.5		<0.5	<0.5	<0.5				<2				
MW-59B	57.10	2120.08	10/25/99	11/1/1999	120	1.5	ND		ND	ND	ND				ND				
MW-59B	64.93	2112.25	12/04/00	12/12/2000	330	<2.5	<2.5		<2.5	<2.5	<2.5				<5				
MW-59B	70.37	2106.81	11/01/01	11/8/2001	220	<2.5	<2.5		<2.5	<2.5	<2.5				<5				
MW-59B	73.65	2103.53	05/20/02	5/28/2002	330	<4	<4												
MW-59B	73.65	2103.53	05/20/02	5/30/2002															
MW-59B	67.8	2112.591	5/31/2007	6/22/2007	150	0.91 Jq	<0.2		<0.2	<0.2	<0.2					<0.2			
MW-59B	70.13	2110.26	5/14/2008	6/11/2008	150	1.1 Jq	<1		<1	<1	<1					<1			
MW-59B	74.05	2106.34	5/7/2009	6/9/2009	170	1.3	<0.40	<0.26	<0.28	<0.36	<0.38	<0.38	<0.46	<0.47	<0.49	<0.22			
MW-59B	76.37	2104.021	5/13/2010	6/10/2010	260	1.4	0.22 Jq		<0.30	<0.24	<0.19					<0.26	0.04 Jq	0.14	
MW-59B	66.73	2113.66	6/3/2011	7/6/2011	210	1.6	0.19 Jq		<0.30	<0.24	<0.19					<0.26			
MW-59B	70.85	2109.54	5/22/2012	6/25/2012	240	1.3	0.21 Jq		<0.30	<0.24	<0.19					<0.26			
MW-59B	76.02	2104.37	5/16/2013	6/12/2013	260	1.5	0.27 Jq		<0.30	<0.24	<0.19					<0.26			
MW-59B	80.24	2100.15	5/7/2014	5/27/2014	299	1.58	<0.5	<0.5	<0.5	<0.5	<0.5	<0.5	<0.5	<0.5	<1.5	<0.5			<1.5
MW-59B	84	2096	5/14/2015	5/21/2015	171	1.06	<0.500	<0.500	<0.500	<0.500	<0.500	<0.500	<0.500	<0.500	<1.50	<0.500			<1.50

Consolidation Data Summary Table - Groundwater
Beaumont Site 1

	Water Level Data				Volatile Organics														
Sample Location	Depth to Water (feet below ground surface)	Groundwater Elevation (feet above mean sea level)	Elevation Date	Sample Date	2-Hexanone -ug/L	p-Isopropyltoluene -ug/L	Isopropylbenzene -ug/L	Methane -ug/L	Iodomethane (Methyl Iodide) -ug/L	4-Methyl-2-Pentanone -ug/L	Methyl tert-butyl ether (MTBE) -ug/L	Methylene Chloride -ug/L	Naphthalene -ug/L	n-Propylbenzene -ug/L	Styrene -ug/L	Toluene -ug/L	1,1,1,2-Tetrachloroethane -ug/L	1,1,1-Trichloroethane -ug/L	1,1,2-Trichloroethane -ug/L
MW-59A	61.02	2115.93	12/13/94	12/15/1994								<2						<1	<0.5
MW-59A	43.24	2133.71	06/16/95	6/21/1995								<2						2	<0.5
MW-59A	78.24	2098.71	05/20/02	5/23/2002		<0.23	<0.19			<0.15	<0.30	6 Bk	<0.090	<0.28	<0.12	<0.16	<0.27	<0.33	<0.34
MW-59A	74.31	2105.83	5/14/2008	6/6/2008	<5					<5	<1	1.3 BJakq			<1	<1		<1	<1
MW-59A	81.45	2098.686	5/13/2010	6/10/2010	<1.2			0.42		<0.95	<0.29	<0.15			<0.22	<0.22		<0.12	<0.31
MW-59A	75.45	2104.69	5/22/2012	6/22/2012	<1.2					<0.95	<0.43	<0.15			<0.22	<0.22		<0.12	<0.31
MW-59A	80.65	2099.49	5/16/2013	6/12/2013	<1.2					<0.95	<0.43	<0.15			<0.22	<0.22		<0.12	<0.31
MW-59A	82.84	2097.30	11/7/2013	11/13/2013	<1.2					<0.95	<0.43	<0.15			<0.22	<0.22		<0.12	<0.31
MW-59A	84.90	2095.24	5/7/2014	5/27/2014	<2.5	<0.5	<0.5		<0.5	<2.5	<0.5	<2.0	<0.5	<0.5	<0.5	<0.5	<0.5	<0.5	<0.5
MW-59A	86.91	2093.23	11/11/2014	11/14/2014	<2.5	<0.5	<0.5		<0.5	<2.5	<0.5	<2.0	<0.5	<0.5	<0.5	<0.5	<0.5	<0.5	<0.5
MW-59A	89	2091	5/14/2015	5/21/2015	<2.50	<0.500	<0.500		<0.500	<2.50	<0.500	<2.00	<0.500	<0.500	<0.500	<0.500	<0.500	<0.500	<0.500
MW-59A	90.11	2090.03	11/3/2015	11/6/2015	<2.50		<0.500		<0.500	<2.50		<2.00	<0.500	<0.500	<0.500	<0.500	<0.500	<0.500	<0.500
MW-59B	83.02	2094.16	10/29/92	9/3/1992														32	
MW-59B	83.02	2094.16	10/29/92	9/18/1992														<40	
MW-59B	NA	NA	NA	3/10/1993														55.5	
MW-59B	49.20	2127.98	04/11/94	4/19/1994														79	
MW-59B	36.10	2141.08	06/16/95	6/23/1995								44						27	3.1
MW-59B	47.15	2130.03	12/13/95	12/15/1995								<2.4						25	3.5
MW-59B	55.70	2121.48	10/21/96	10/28/1996								<2						16.6	<0.5
MW-59B	59.28	2117.90	04/14/97	4/22/1997								<2						11.7	<0.5
MW-59B	61.92	2115.26	10/20/97	10/30/1997								<2						11.2	1.7
MW-59B	40.60	2136.58	04/21/98	5/4/1998								<0.5						11.8	4.2
MW-59B	46.50	2130.68	10/13/98	10/22/1998								<0.5						16.5	5.6
MW-59B	52.01	2125.17	04/05/99	4/12/1999								<2						9	1.9
MW-59B	57.10	2120.08	10/25/99	11/1/1999								ND						4	1.8
MW-59B	64.93	2112.25	12/04/00	12/12/2000								<10						4.7	2.7
MW-59B	70.37	2106.81	11/01/01	11/8/2001								<10						2.6	<2.5
MW-59B	73.65	2103.53	05/20/02	5/28/2002								<2				<3.2		<4	<4
MW-59B	73.65	2103.53	05/20/02	5/30/2002															
MW-59B	67.8	2112.591	5/31/2007	6/22/2007	<5					<5	0.57 Jq	<0.5			<0.2	<0.2		0.42 Jq	1.2
MW-59B	70.13	2110.26	5/14/2008	6/11/2008	<5					<5	<1	1.2 BJakq			<1	<1		<1	1.4 Jq
MW-59B	74.05	2106.34	5/7/2009	6/9/2009	<6.9	<0.26	<0.23			<4.4	0.53 Jq	<2.6	<2.5	<0.79	<0.30	<0.33	<0.35	<0.45	1.3
MW-59B	76.37	2104.021	5/13/2010	6/10/2010	<1.2			0.25		<0.95	0.38 Jq	<0.15			<0.22	<0.22		0.34 Jq	1.7
MW-59B	66.73	2113.66	6/3/2011	7/6/2011	<1.2					<0.95	0.51 Jq	<0.15			<0.22	0.36 Jq		0.19 Jq	1.7
MW-59B	70.85	2109.54	5/22/2012	6/25/2012	<1.2					<0.95	0.62 Jq	<0.15			<0.22	<0.22		0.17 Jq	1.4
MW-59B	76.02	2104.37	5/16/2013	6/12/2013	<1.2					<0.95	0.58 Jq	<0.15			<0.22	<0.22		0.16 Jq	1.6
MW-59B	80.24	2100.15	5/7/2014	5/27/2014	<2.5	<0.5	<0.5		<0.5	<2.5	<0.5	<2.0	<0.5	<0.5	<0.5	<0.5	<0.5	<0.5	<0.5
MW-59B	84	2096	5/14/2015	5/21/2015	<2.50	<0.500	<0.500		<0.500	<2.50	<0.500	<2.00	<0.500	<0.500	<0.500	<0.500	<0.500	<0.500	<0.500

Consolidation Data Summary Table - Groundwater
Beaumont Site 1

	Water Level Data				Volatile Organics													
Sample Location	Depth to Water (feet below ground surface)	Groundwater Elevation (feet above mean sea level)	Elevation Date	Sample Date	1,2,3-Trichlorobenzene -ug/L	1,2,4-Trichlorobenzene -ug/L	Trichloroethene -ug/L	1,2,3-Trichloropropane -ug/L	Trichlorofluoromethane -ug/L	1,1,2-Trichloro-1,2,2-Trifluoroethane -ug/L	1,2,4-Trimethylbenzene -ug/L	1,3,5-Trimethylbenzene -ug/L	1,1,2,2-Tetrachloroethane -ug/L	Tetrachloroethene (PCE) -ug/L	Vinyl Acetate -ug/L	Vinyl Chloride -ug/L	m,p-Xylenes -ug/L	o-Xylene -ug/L
MW-59A	61.02	2115.93	12/13/94	12/15/1994			6.8		<5				<1	<0.5		<0.5		
MW-59A	43.24	2133.71	06/16/95	6/21/1995			17 E		<5				<1	<0.5		<0.5		
MW-59A	78.24	2098.71	05/20/02	5/23/2002	<0.30	<0.37	0.9 Jq	<0.46	<0.22		<0.20	<0.15	<0.22	0.9 Jq		<0.44	<0.31	<0.088
MW-59A	74.31	2105.83	5/14/2008	6/6/2008			5.1						<1	<1		<1	<2	<1
MW-59A	81.45	2098.686	5/13/2010	6/10/2010			13	<0.29	<0.16				<0.29	<0.17	<0.48	<0.13	<0.36	<0.41
MW-59A	75.45	2104.69	5/22/2012	6/22/2012			24	<0.29	<0.16				<0.29	<0.23	<0.48	<0.13	<0.36	<0.41
MW-59A	80.65	2099.49	5/16/2013	6/12/2013			31	<0.29	<0.16				<0.29	<0.23	<0.48	<0.13	<0.36	<0.41
MW-59A	82.84	2097.30	11/7/2013	11/13/2013			33	<0.29	<0.16				<0.29	<0.23	<0.48	<0.13	<0.36	<0.41
MW-59A	84.90	2095.24	5/7/2014	5/27/2014	<0.5	<0.5	26.1	<0.5	<0.5	<0.5	<0.5	<0.5	<0.5	<0.5	<0.5	<0.5	<1.0	<0.5
MW-59A	86.91	2093.23	11/11/2014	11/14/2014	<0.5	<0.5	27.9	<0.5	<0.5	<0.5	<0.5	<0.5	<0.5	<0.5	<0.5	<0.5	<1.0	<0.5
MW-59A	89	2091	5/14/2015	5/21/2015	<0.500	<0.500	27.8	<0.500	<0.500	<0.500	<0.500	<0.500	<0.500	<0.500	<0.500	<0.500	<1.00	<0.500
MW-59A	90.11	2090.03	11/3/2015	11/6/2015	<0.500	<0.500	28.6	<0.500	<0.500	<0.500	<0.500	<0.500	<0.500	<0.500	<0.500	<0.500	<1.00	<0.500
MW-59B	83.02	2094.16	10/29/92	9/3/1992			420							<60				
MW-59B	83.02	2094.16	10/29/92	9/18/1992			240							<120				
MW-59B	NA	NA	NA	3/10/1993			98.9							<10				
MW-59B	49.20	2127.98	04/11/94	4/19/1994														
MW-59B	36.10	2141.08	06/16/95	6/23/1995			450		<5				<1	1.9		<0.5		
MW-59B	47.15	2130.03	12/13/95	12/15/1995			95		<1				<1	2.1		<0.5		
MW-59B	55.70	2121.48	10/21/96	10/28/1996			478		<0.5				<0.5	<0.5		<0.5		
MW-59B	59.28	2117.90	04/14/97	4/22/1997			320		<0.5				<0.5	<0.5		<0.5		
MW-59B	61.92	2115.26	10/20/97	10/30/1997			298		<0.5				<0.5	<0.5		<0.5		
MW-59B	40.60	2136.58	04/21/98	5/4/1998			195		<0.5				<0.5	3.4		<0.5		
MW-59B	46.50	2130.68	10/13/98	10/22/1998			424		<0.5				<0.5	2.3		<0.5		
MW-59B	52.01	2125.17	04/05/99	4/12/1999			160		<2				<0.5	0.9		<0.5		
MW-59B	57.10	2120.08	10/25/99	11/1/1999			130		ND				ND	ND		ND		
MW-59B	64.93	2112.25	12/04/00	12/12/2000			290		<5	<10			<2.5	<2.5		<2.5		
MW-59B	70.37	2106.81	11/01/01	11/8/2001			240		<5	<10			<2.5	<2.5		<2.5		
MW-59B	73.65	2103.53	05/20/02	5/28/2002			290				<4			<4		<4		<2
MW-59B	73.65	2103.53	05/20/02	5/30/2002														
MW-59B	67.8	2112.591	5/31/2007	6/22/2007			120						<0.2	<0.2		<0.2	<0.5	<2
MW-59B	70.13	2110.26	5/14/2008	6/11/2008			120						<1	<1		<1	<2	<1
MW-59B	74.05	2106.34	5/7/2009	6/9/2009	<0.31	<0.49	110	<1.3	<0.31	<0.64	<0.24	<0.23	<0.44	<0.51	<7.1	<0.33	<0.45	<0.24
MW-59B	76.37	2104.021	5/13/2010	6/10/2010			200	<0.29	<0.16				<0.29	0.34 Jq	<0.48	<0.13	<0.36	<0.41
MW-59B	66.73	2113.66	6/3/2011	7/6/2011			120	<0.29	<0.16				<0.29	0.23 Jq	<0.48	<0.13	<0.36	<0.41
MW-59B	70.85	2109.54	5/22/2012	6/25/2012			190	<0.29	<0.16				<0.29	0.34 Jq	<0.48	<0.13	<0.36	<0.41
MW-59B	76.02	2104.37	5/16/2013	6/12/2013			200	<0.29	<0.16				<0.29	<0.23	<0.48	<0.13	<0.36	<0.41
MW-59B	80.24	2100.15	5/7/2014	5/27/2014	<0.5	<0.5	194	<0.5	<0.5	<0.5	<0.5	<0.5	<0.5	<0.5	<0.5	<0.5	<1.0	<0.5
MW-59B	84	2096	5/14/2015	5/21/2015	<0.500	<0.500	127	<0.500	<0.500	<0.500	<0.500	<0.500	<0.500	<0.500	<0.500	<0.500	<1.00	<0.500

Consolidation Data Summary Table - Groundwater
Beaumont Site 1

	Water Level Data				Volatile Organics														
Sample Location	Depth to Water (feet below ground surface)	Groundwater Elevation (feet above mean sea level)	Elevation Date	Sample Date	1,4-Dioxane -ug/L	N-Nitrosodimethylamine -ng/L	Acetone -ug/L	Bromodichloromethane -ug/L	2-Butanone -ug/L	Bromobenzene -ug/L	Bromochloromethane -ug/L	Bromomethane -ug/L	Bromoform -ug/L	n-Butylbenzene -ug/L	sec-Butylbenzene -ug/L	tert-Butylbenzene -ug/L	Benzene -ug/L	Carbon Disulfide -ug/L	Chlorobenzene -ug/L
MW-59C	84.82	2091.89	10/29/92	9/16/1992															
MW-59C	84.82	2091.89	10/29/92	9/22/1992															
MW-59C	NA	NA	NA	2/25/1993															
MW-59C	51.18	2125.53	04/11/94	4/19/1994															
MW-59C	57.68	2119.03	12/13/94	12/15/1994				<1				<5	<2						<2
MW-59C	38.76	2137.95	06/16/95	6/21/1995				<1				<5	<2						<2
MW-59C	79.73	2100.20	07/14/03	7/28/2003	22		<3.6	<0.33	<1.7	<0.26	<0.37	<0.90	<0.87	<0.34	<0.11	<0.23	<0.29	<0.28	<0.19
MW-59C	82.93	2097.00	06/17/04	7/14/2004	23		<3.6	<0.33	<1.7	<0.26	<0.37	<0.90	<0.87	<0.34	<0.11	<0.23	<0.29	<0.28	<0.19
MW-59C	63.42	2116.509	06/01/06	7/10/2006	21		7.2 Jq	<0.27	<4.2	<0.47	<0.68	<2.9	<0.62	<0.29	<0.21	<0.17	<0.26	<1.0	<0.36
MW-59D	83.15	2094.17	10/29/92	9/16/1992															
MW-59D	NA	NA	NA	3/17/1993															
MW-59D	50.09	2127.23	04/11/94	4/19/1994															
MW-59D	37.86	2139.46	06/16/95	6/24/1995				<1				<5	<2						<2
MW-59D	79.05	2101.48	07/14/03	7/29/2003	44		<3.6	<0.33	<1.7	<0.26	<0.37	<0.90	<0.87	<0.34	<0.11	<0.23	<0.29	<0.28	<0.19
MW-59D	82.80	2097.73	06/17/04	7/14/2004	45		<3.6	<0.33	<1.7	<0.26	<0.37	<0.90	<0.87	<0.34	<0.11	<0.23	<0.29	<0.28	<0.19
MW-59D	84.68	2095.85	12/13/04	12/16/2004	31		<12	<0.55	<8.4	<0.94	<1.4	<5.9	<1.2	<0.58	<0.42	<0.35	<0.51	<2.1	<0.72
MW-59D	55.03	2125.50	06/01/05	7/6/2005	45		<31	<1.4	<21	<2.3	<3.4	<15	<3.1	<1.5	<1.0	<0.87	<1.3	<5.2	<1.8
MW-59D	60.14	2120.39	11/28/05	12/14/2005	74		<6.1	<0.27	<4.2	<0.47	<0.68	<2.9	<0.62	<0.29	<0.21	<0.17	<0.26	<1.0	<0.36
MW-59D	63.45	2117.077	06/01/06	7/12/2006	60	<0.48	<31	<1.4	<21	<2.3	<3.4	<15	<3.1	<1.5	<1.0	<0.87	<1.3	<5.2	<1.8
MW-59D	66.74	2113.787	12/01/06	12/7/2006	38		<5 UJe	<0.2 UJe	<5 UJe			<0.2 UJe	<0.3 UJe				0.27 Jeq	<0.2 UJe	<0.2 UJe
MW-59D	69.84	2110.687	5/31/2007	6/22/2007	33		<5	<0.2	<5			<0.2	<0.3				0.31 Jq	<0.2	<0.2
MW-59D	72.27	2108.26	11/14/2007	11/14/2007	43		<5	<0.2	<5			<0.2	<0.3				0.31 Jq	<0.2	<0.2
MW-59D	71.34	2109.19	5/14/2008	6/11/2008	42		<5	<1	<5			<1	<1				<1	<1	<1
MW-59D	73.85	2106.677	12/1/2008	11/11/2008	33		<5	<0.2	<5			<0.2	<0.3				0.37 Jq	0.33 Jq	<0.2
MW-59D	75.54	2104.99	5/7/2009	6/9/2009	52		<9.1	<0.33	<6.9	<0.33	<0.69	<4.3	<0.55	<0.28	<0.20	<0.28	0.40 Jq	<1.9	<0.22
MW-59D	77.54	2102.99	11/6/2009	11/12/2009	45		<5.0	<0.11	<1.2			<0.48	<0.13				0.31 Jq	<0.36	<0.23
MW-59D	77.48	2103.047	5/13/2010	6/10/2010	43		<5.0	<0.11	<1.2			<0.48	<0.13				<0.14	<0.36	<0.23
MW-59D	72.47	2108.06	5/22/2012	6/25/2012	54		<5.0	<0.11	<1.2			<0.48	<0.50				0.29 Jq	<0.36	<0.23
MW-59D	81.98	2098.55	5/7/2014	5/27/2014	58.2		<10	<0.5	<5.0	<0.5	<0.5	<1.5	<2.5	<0.5	<0.5	<0.5	<0.5	<0.5	<0.5
MW-60A	86.93	2092.42	10/29/92	9/1/1992															
MW-60A	86.93	2092.42	10/29/92	9/17/1992															
MW-60A	NA	NA	NA	2/24/1993															
MW-60A	53.14	2126.21	04/11/94	4/14/1994															
MW-60A	44.34	2135.01	06/16/95	6/20/1995				<1				<5	<2						<2
MW-60A	51.80	2127.55	12/13/95	12/15/1995				<1				<5	<2						<2
MW-60A	77.77	2101.58	05/20/02	5/24/2002	35 Je		<9.5	<0.26	<2.8	<0.15	<0.49	<0.46	<0.23	<0.29	<0.29	<0.25	<0.18	<0.48	<0.16
MW-60A	85.28	2097.31	06/17/04	7/16/2004	85		<3.6	<0.33	<1.7	<0.26	<0.37	<0.90	<0.87	<0.34	<0.11	<0.23	<0.29	<0.28	<0.19
MW-60A	87.04	2095.55	12/14/04	12/17/2004	120		<12	<0.55	<8.4	<0.94	<1.4	<5.9	<1.2	<0.58	<0.42	<0.35	<0.51	<2.1	<0.72

Consolidation Data Summary Table - Groundwater
Beaumont Site 1

	Water Level Data				Volatile Organics															
Sample Location	Depth to Water (feet below ground surface)	Groundwater Elevation (feet above mean sea level)	Elevation Date	Sample Date	2-Chlorotoluene -ug/L	4-Chlorotoluene -ug/L	Chloroethane -ug/L	2-Chloroethyl Vinyl Ether -ug/L	Chloromethane -ug/L	Carbon Tetrachloride -ug/L	Chloroform -ug/L	Dibromochloromethane -ug/L	1,2-Dibromo-3-Chloropropane -ug/L	Dibromomethane -ug/L	1,1-Dichloroethane -ug/L	1,2-Dichloroethane -ug/L	1,2-Dichlorobenzene -ug/L	1,3-Dichlorobenzene -ug/L	1,4-Dichlorobenzene -ug/L
MW-59C	84.82	2091.89	10/29/92	9/16/1992												<1.6			
MW-59C	84.82	2091.89	10/29/92	9/22/1992												<1.6			
MW-59C	NA	NA	NA	2/25/1993												1.78			
MW-59C	51.18	2125.53	04/11/94	4/19/1994												48.6			
MW-59C	57.68	2119.03	12/13/94	12/15/1994			<2		<2	<0.5	<1	<1			2.4	4.9 E	<3	<2	<2
MW-59C	38.76	2137.95	06/16/95	6/21/1995			<2		<2	<0.5	<1	<1			2.7	5 E	<3	<2	<2
MW-59C	79.73	2100.20	07/14/03	7/28/2003	<0.67	<0.16	<0.46		<0.43	<0.40	1.0	<0.29	<2.6	<0.46	8.5	13	<0.29	<0.27	<0.28
MW-59C	82.93	2097.00	06/17/04	7/14/2004	<0.67	<0.16	<0.46		<0.43	<0.40	1.2	<0.29	<2.6	<0.46	7.5	11	<0.29	<0.27	<0.28
MW-59C	63.42	2116.509	06/01/06	7/10/2006	<0.24	<0.30	<0.52		<1.8	<0.42	1.7	<0.45	<2.5	<0.42	9.8	13	<0.24	<0.38	<0.30
MW-59D	83.15	2094.17	10/29/92	9/16/1992												<16			
MW-59D	NA	NA	NA	3/17/1993												<10.8			
MW-59D	50.09	2127.23	04/11/94	4/19/1994												314			
MW-59D	37.86	2139.46	06/16/95	6/24/1995			<2		<2	2.2	4.2	<1			21	40	<3	<2	<2
MW-59D	79.05	2101.48	07/14/03	7/29/2003	<0.67	<0.16	<0.46		<0.43	1.2	3.5	<0.29	<2.6	<0.46	16	25	<0.29	<0.27	<0.28
MW-59D	82.80	2097.73	06/17/04	7/14/2004	<0.67	<0.16	<0.46		<0.43	0.53	2.3	<0.29	<2.6	<0.46	13	17	<0.29	<0.27	<0.28
MW-59D	84.68	2095.85	12/13/04	12/16/2004	<0.49	<0.60	<1.0		<3.6	<0.83	3.1	<0.90	<5.0	<0.84	15	19	<0.47	<0.77	<0.60
MW-59D	55.03	2125.50	06/01/05	7/6/2005	<1.2	<1.5	<2.6		<8.9	<2.1	<1.1	<2.3	<12	<2.1	16	24	<1.2	<1.9	<1.5
MW-59D	60.14	2120.39	11/28/05	12/14/2005	<0.24	<0.30	<0.52		<1.8	1.1	3.8	<0.45	<2.5	<0.42	16	29	<0.24	<0.38	<0.30
MW-59D	63.45	2117.077	06/01/06	7/12/2006	<1.2	<1.5	<2.6		<8.9	<2.1	2.8 Jq	<2.3	<12	<2.1	13	23	<1.2	<1.9	<1.5
MW-59D	66.74	2113.787	12/01/06	12/7/2006			<0.2 UJe		<0.2 UJe	0.47 Jeq	2.4 Je	<0.2 UJe			15 Je	17 Je			
MW-59D	69.84	2110.687	5/31/2007	6/22/2007			<0.2		<0.2	0.62 Jq	2.6	<0.2			14	24			
MW-59D	72.27	2108.26	11/14/2007	11/14/2007			<0.2		<0.2	0.88 Jq	3.1	<0.2			16	26			
MW-59D	71.34	2109.19	5/14/2008	6/11/2008			<1		<1	<1	3.5 Jq	<1			19	27			
MW-59D	73.85	2106.677	12/1/2008	11/11/2008			<0.2		<0.2	0.91 Jq	2.8	<0.2			15	20			
MW-59D	75.54	2104.99	5/7/2009	6/9/2009	<0.55	<0.21	<1.3		<0.49	0.92	3.7	<0.48	<3.1	<0.59	18	25	<0.27	<0.28	<0.21
MW-59D	77.54	2102.99	11/6/2009	11/12/2009			<0.35		<0.36	1.1	3.2	<0.37			15	24	<0.20	<0.15	<0.072
MW-59D	77.48	2103.047	5/13/2010	6/10/2010			<0.35		<0.36	1.2	3.3	<0.37			16	24	<0.20	<0.15	<0.072
MW-59D	72.47	2108.06	5/22/2012	6/25/2012			<0.35		<0.36	0.89	2.9	<0.37			15	20	<0.20	<0.15	<0.072
MW-59D	81.98	2098.55	5/7/2014	5/27/2014	<0.5	<0.5	<1.5	<2.5	<1.5	<0.5	2.76	<0.5	<2.5	<0.5	14.9	22.2	<0.5	<0.5	<0.5
MW-60A	86.93	2092.42	10/29/92	9/1/1992												<1.6			
MW-60A	86.93	2092.42	10/29/92	9/17/1992												<1.6			
MW-60A	NA	NA	NA	2/24/1993												<1.6			
MW-60A	53.14	2126.21	04/11/94	4/14/1994												19.3			
MW-60A	44.34	2135.01	06/16/95	6/20/1995			<2		<2	<0.5	<1	<1			<1.3	1.2	<3	<2	<2
MW-60A	51.80	2127.55	12/13/95	12/15/1995			<2		<2	<0.5	<1	<1			<1	0.7	<3	<2	<2
MW-60A	77.77	2101.58	05/20/02	5/24/2002	<0.14	<0.22	<0.36		<0.19	<0.25	1 Jq	<0.21	<0.59	<0.20	2 Jq	2 Jq	<0.099	<0.30	<0.12
MW-60A	85.28	2097.31	06/17/04	7/16/2004	<0.67	<0.16	<0.46		<0.43	<0.40	1.9	<0.29	<2.6	<0.46	3.6	4.3	<0.29	<0.27	<0.28
MW-60A	87.04	2095.55	12/14/04	12/17/2004	<0.49	<0.60	<1.0		<3.6	<0.83	2.3	<0.90	<5.0	<0.84	4.5	6.6	<0.47	<0.77	<0.60

Consolidation Data Summary Table - Groundwater
Beaumont Site 1

	Water Level Data			Volatile Organics															
Sample Location	Depth to Water (feet below ground surface)	Groundwater Elevation (feet above mean sea level)	Elevation Date	Sample Date	1,1-Dichloroethene -ug/L	cis-1,2-Dichloroethene -ug/L	trans-1,2-Dichloroethene -ug/L	1,1-Dichloropropene -ug/L	cis-1,3-Dichloropropene -ug/L	trans-1,3-Dichloropropene -ug/L	1,2-Dichloropropane -ug/L	1,3-Dichloropropane -ug/L	2,2-Dichloropropane -ug/L	1,2-Dibromoethane -ug/L	Dichlorodifluoromethane -ug/L	Ethylbenzene -ug/L	Ethene -ug/L	Ethane -ug/L	Hexachlorobutadiene -ug/L
MW-59C	84.82	2091.89	10/29/92	9/16/1992	<3														
MW-59C	84.82	2091.89	10/29/92	9/22/1992	<3														
MW-59C	NA	NA	NA	2/25/1993	<302.9														
MW-59C	51.18	2125.53	04/11/94	4/19/1994	69.6														
MW-59C	57.68	2119.03	12/13/94	12/15/1994	44	<1	<1		<0.5	<0.5	<1				<5				
MW-59C	38.76	2137.95	06/16/95	6/21/1995	52	<1	<1		<0.5	<0.5	<1				<5				
MW-59C	79.73	2100.20	07/14/03	7/28/2003	190	<0.56	<0.60	<0.55	<0.44	<0.30	<0.40	<0.35	<0.39	<0.51	<0.47	<0.19			
MW-59C	82.93	2097.00	06/17/04	7/14/2004	150	<0.56	<0.60	<0.55	<0.44	<0.30	<0.40	<0.35	<0.39	<0.51	<0.47	<0.19			
MW-59C	63.42	2116.509	06/01/06	7/10/2006	200	1.1	<0.29	<0.21	<0.45	<0.31	<0.28	<0.30	<0.40	<0.81	<0.27	<0.17			
MW-59D	83.15	2094.17	10/29/92	9/16/1992	340														
MW-59D	NA	NA	NA	3/17/1993	675														
MW-59D	50.09	2127.23	04/11/94	4/19/1994	324														
MW-59D	37.86	2139.46	06/16/95	6/24/1995	580	3	<1.1		<0.5	<0.5	<1				<5				
MW-59D	79.05	2101.48	07/14/03	7/29/2003	370	2.2	<0.60	<0.55	<0.44	<0.30	<0.40	<0.35	<0.39	<0.51	<0.47	<0.19			
MW-59D	82.80	2097.73	06/17/04	7/14/2004	200	1.6	<0.60	<0.55	<0.44	<0.30	<0.40	<0.35	<0.39	<0.51	<0.47	<0.19			
MW-59D	84.68	2095.85	12/13/04	12/16/2004	320	<0.70	<0.58	<0.43	<0.90	<0.61	<0.57	<0.61	<0.80	<1.6	<0.54	<0.35			
MW-59D	55.03	2125.50	06/01/05	7/6/2005	390	<1.7	<1.5	<1.1	<2.3	<1.5	<1.4	<1.5	<2.0	<4.0	<1.3	<0.87			
MW-59D	60.14	2120.39	11/28/05	12/14/2005	360	2.7	<0.29	<0.21	<0.45	<0.31	<0.28	<0.30	<0.40	<0.81	<0.27	<0.17			
MW-59D	63.45	2117.077	06/01/06	7/12/2006	250	2.3 Jq	<1.5	<1.1	<2.3	<1.5	<1.4	<1.5	<2.0	<4.0	<1.3	<0.87			
MW-59D	66.74	2113.787	12/01/06	12/7/2006	310 Je	1.5 Je	0.33 Jeq		<0.2 UJe	<0.2 UJe	<0.2 UJe					<0.2 UJe			
MW-59D	69.84	2110.687	5/31/2007	6/22/2007	340	1.7	0.31 Jq		<0.2	<0.2	<0.2					<0.2			
MW-59D	72.27	2108.26	11/14/2007	11/14/2007	460	2	0.5 Jq		<0.2	<0.2	<0.2					<0.2			
MW-59D	71.34	2109.19	5/14/2008	6/11/2008	350	2.2 Jq	<1		<1	<1	<1					<1			
MW-59D	73.85	2106.677	12/1/2008	11/11/2008	410	1.8	0.39 Jq		<0.2	<0.2	<0.2					<0.2			
MW-59D	75.54	2104.99	5/7/2009	6/9/2009	500	2.7	<0.40	<0.26	<0.28	<0.36	<0.38	<0.38	<0.46	<0.47	<0.49	<0.22			
MW-59D	77.54	2102.99	11/6/2009	11/12/2009	860	1.9	0.31 Jq		<0.30	<0.24	<0.19					<0.26			
MW-59D	77.48	2103.047	5/13/2010	6/10/2010	460	1.9	<0.10		<0.30	<0.24	<0.19					<0.26	0.04 Jq	0.15	
MW-59D	72.47	2108.06	5/22/2012	6/25/2012	450	2.0	0.35 Jq		<0.30	<0.24	<0.19					<0.26			
MW-59D	81.98	2098.55	5/7/2014	5/27/2014	442	2.48	<0.5	<0.5	<0.5	<0.5	<0.5	<0.5	<0.5	<0.5	<1.5	<0.5			<1.5
MW-60A	86.93	2092.42	10/29/92	9/1/1992	130														
MW-60A	86.93	2092.42	10/29/92	9/17/1992	<3														
MW-60A	NA	NA	NA	2/24/1993	15.94														
MW-60A	53.14	2126.21	04/11/94	4/14/1994	44.2														
MW-60A	44.34	2135.01	06/16/95	6/20/1995	85	<1	<1		<0.5	<0.5	<1				<5				
MW-60A	51.80	2127.55	12/13/95	12/15/1995	47	<1	<1		<0.5	<0.5	<1				<5				
MW-60A	77.77	2101.58	05/20/02	5/24/2002	228	0.7 Jq	<0.37	<0.16	<0.19	<0.25	<0.16	<0.30	<0.28	<0.18	<0.28	<0.12			<0.26
MW-60A	85.28	2097.31	06/17/04	7/16/2004	320 Bk	1.5	<0.60	<0.55	<0.44	<0.30	<0.40	<0.35	<0.39	<0.51	<0.47	<0.19			
MW-60A	87.04	2095.55	12/14/04	12/17/2004	300	<0.70	<0.58	<0.43	<0.90	<0.61	<0.57	<0.61	<0.80	<1.6	<0.54	<0.35			

Consolidation Data Summary Table - Groundwater
Beaumont Site 1

	Water Level Data				Volatile Organics														
Sample Location	Depth to Water (feet below ground surface)	Groundwater Elevation (feet above mean sea level)	Elevation Date	Sample Date	2-Hexanone -ug/L	p-Isopropyltoluene -ug/L	Isopropylbenzene -ug/L	Methane -ug/L	Iodomethane (Methyl Iodide) -ug/L	4-Methyl-2-Pentanone -ug/L	Methyl tert-butyl ether (MTBE) -ug/L	Methylene Chloride -ug/L	Naphthalene -ug/L	n-Propylbenzene -ug/L	Styrene -ug/L	Toluene -ug/L	1,1,1,2-Tetrachloroethane -ug/L	1,1,1-Trichloroethane -ug/L	1,1,2-Trichloroethane -ug/L
MW-59C	84.82	2091.89	10/29/92	9/16/1992														<1	
MW-59C	84.82	2091.89	10/29/92	9/22/1992														<1	
MW-59C	NA	NA	NA	2/25/1993														6.87	
MW-59C	51.18	2125.53	04/11/94	4/19/1994														24.8	
MW-59C	57.68	2119.03	12/13/94	12/15/1994								<2						4.6	<0.5
MW-59C	38.76	2137.95	06/16/95	6/21/1995								<2						4.7	<0.5
MW-59C	79.73	2100.20	07/14/03	7/28/2003	<2.5	<0.17	<0.17			<2.6	<0.28	<1.7	<0.56	<0.24	<0.14	<0.35	<0.45	<0.46	<0.42
MW-59C	82.93	2097.00	06/17/04	7/14/2004	<2.5	<0.17	<0.17			<2.6	<0.28	<1.7	<0.56	<0.24	<0.14	<0.35	<0.45	<0.46	<0.42
MW-59C	63.42	2116.509	06/01/06	7/10/2006	<1.9	<0.21	<0.24			<2.4	<0.29	<2.6	<0.95	<0.30	<0.29	<0.35	<0.37	<0.32	<0.54
MW-59D	83.15	2094.17	10/29/92	9/16/1992														<10	
MW-59D	NA	NA	NA	3/17/1993														31.2	
MW-59D	50.09	2127.23	04/11/94	4/19/1994														99	
MW-59D	37.86	2139.46	06/16/95	6/24/1995								3.4						42	3
MW-59D	79.05	2101.48	07/14/03	7/29/2003	<2.5	<0.17	<0.17			<2.6	<0.28	<1.7	<0.56	<0.24	<0.14	<0.35	<0.45	3.4	1.8
MW-59D	82.80	2097.73	06/17/04	7/14/2004	<2.5	<0.17	<0.17			<2.6	<0.28	<1.7	<0.56	<0.24	<0.14	<0.35	<0.45	1.6	1.3
MW-59D	84.68	2095.85	12/13/04	12/16/2004	<3.7	<0.42	<0.49			<4.7	<0.59	<5.3	<1.9	<0.59	<0.57	<0.69	<0.74	<0.64	<1.1
MW-59D	55.03	2125.50	06/01/05	7/6/2005	<9.3	<1.0	<1.2			<12	<1.5	<13	<4.8	<1.5	<1.4	<1.7	<1.9	<1.6	<2.7
MW-59D	60.14	2120.39	11/28/05	12/14/2005	<1.9	<0.21	<0.24			<2.4	0.30 Jq	<2.6	<0.95	<0.30	<0.29	<0.35	<0.37	1.9	2.5
MW-59D	63.45	2117.077	06/01/06	7/12/2006	<9.3	<1.0	<1.2			<12	<1.5	41 BJakq	<4.8	<1.5	<1.4	<1.7	<1.9	<1.6	<2.7
MW-59D	66.74	2113.787	12/01/06	12/7/2006	<5 UJe					<5 UJe	<0.2 UJe	<0.5 UJe			<0.2 UJe	0.21 Jeq		0.74 Jeq	1.9 Je
MW-59D	69.84	2110.687	5/31/2007	6/22/2007	<5					<5	0.21 Jq	<0.5			<0.2	<0.2		0.89 Jq	2.1
MW-59D	72.27	2108.26	11/14/2007	11/14/2007	<5					<5	<0.2	<0.5			<0.2	<0.2		0.9 Jq	2.1
MW-59D	71.34	2109.19	5/14/2008	6/11/2008	<5					<5	<1	<5			<1	<1		<1	2.3 Jq
MW-59D	73.85	2106.677	12/1/2008	11/11/2008	<5					<5	<0.2	<0.5			<0.2	<0.2		0.68 Jq	1.8
MW-59D	75.54	2104.99	5/7/2009	6/9/2009	<6.9	<0.26	<0.23			<4.4	<0.30	<2.6	<2.5	<0.79	<0.30	<0.33	<0.35	0.71 Jq	2.0
MW-59D	77.54	2102.99	11/6/2009	11/12/2009	<1.2					<0.95	<0.29	0.16 Jq			<0.22	<0.22		0.73	1.8
MW-59D	77.48	2103.047	5/13/2010	6/10/2010	<1.2			0.11		<0.95	<0.29	<0.15			<0.22	<0.22		0.59	2.0
MW-59D	72.47	2108.06	5/22/2012	6/25/2012	<1.2					<0.95	<0.43	<0.15			<0.22	<0.22		0.29 Jq	2.0
MW-59D	81.98	2098.55	5/7/2014	5/27/2014	<2.5	<0.5	<0.5		<0.5	<2.5	<0.5	<2.0	<0.5	<0.5	<0.5	<0.5	<0.5	<0.5	<0.5
MW-60A	86.93	2092.42	10/29/92	9/1/1992														<1.6	
MW-60A	86.93	2092.42	10/29/92	9/17/1992														<1	
MW-60A	NA	NA	NA	2/24/1993														<1	
MW-60A	53.14	2126.21	04/11/94	4/14/1994															
MW-60A	44.34	2135.01	06/16/95	6/20/1995								<2						7	<0.5
MW-60A	51.80	2127.55	12/13/95	12/15/1995								<2						3.8	<0.5
MW-60A	77.77	2101.58	05/20/02	5/24/2002		<0.23	<0.19			<0.15	<0.30	<1.1	<0.090	<0.28	<0.12	<0.16	<0.27	2 Jq	0.5 Jq
MW-60A	85.28	2097.31	06/17/04	7/16/2004	<2.5	<0.17	<0.17			<2.6	<0.28	<1.7	<0.56	<0.24	<0.14	<0.35	<0.45	1.7	1.0
MW-60A	87.04	2095.55	12/14/04	12/17/2004	<3.7	<0.42	<0.49			<4.7	<0.59	<5.3	<1.9	<0.59	<0.57	<0.69	<0.74	<0.64	<1.1

Consolidation Data Summary Table - Groundwater
Beaumont Site 1

	Water Level Data				Volatile Organics														
Sample Location	Depth to Water (feet below ground surface)	Groundwater Elevation (feet above mean sea level)	Elevation Date	Sample Date	1,2,3-Trichlorobenzene -ug/L	1,2,4-Trichlorobenzene -ug/L	Trichloroethene -ug/L	1,2,3-Trichloropropane -ug/L	Trichlorofluoromethane -ug/L	1,1,2-Trichloro-1,2,2-Trifluoroethane -ug/L	1,2,4-Trimethylbenzene -ug/L	1,3,5-Trimethylbenzene -ug/L	1,1,2,2-Tetrachloroethane -ug/L	Tetrachloroethene (PCE) -ug/L	Vinyl Acetate -ug/L	Vinyl Chloride -ug/L	m,p-Xylenes -ug/L	o-Xylene -ug/L
MW-59C	84.82	2091.89	10/29/92	9/16/1992			<2							<3				
MW-59C	84.82	2091.89	10/29/92	9/22/1992			<2							<3				
MW-59C	NA	NA	NA	2/25/1993			65.95							<3				
MW-59C	51.18	2125.53	04/11/94	4/19/1994										27.2				
MW-59C	57.68	2119.03	12/13/94	12/15/1994			41		<5				<1	<0.5		<0.5		
MW-59C	38.76	2137.95	06/16/95	6/21/1995			43 E		<5				<1	<0.5		<0.5		
MW-59C	79.73	2100.20	07/14/03	7/28/2003	<0.40	<0.28	140	<2.0	<0.27		<0.22	<0.11	<0.19	<0.20	<3.6	<0.35	<0.17	<0.16
MW-59C	82.93	2097.00	06/17/04	7/14/2004	<0.40	<0.28	100 Jc	<0.81	<0.27	<0.70	<0.22	<0.11	<0.19	<0.20	<3.6	<0.35	<0.17	<0.16
MW-59C	63.42	2116.509	06/01/06	7/10/2006	<0.39	<0.35	180	<2.3	<0.36	<0.54	<0.26	<0.19	<0.37	0.60 Jq	<3.2	<0.33	<0.38	<0.21
MW-59D	83.15	2094.17	10/29/92	9/16/1992			69							<30				
MW-59D	NA	NA	NA	3/17/1993			82.4							<10				
MW-59D	50.09	2127.23	04/11/94	4/19/1994										31.4				
MW-59D	37.86	2139.46	06/16/95	6/24/1995			490		<5				<1	2		<0.5		
MW-59D	79.05	2101.48	07/14/03	7/29/2003	<0.40	<0.28	330	<2.0	<0.27		<0.22	<0.11	<0.19	1.3	<3.6	<0.35	<0.17	<0.16
MW-59D	82.80	2097.73	06/17/04	7/14/2004	<0.40	<0.28	170 Jc	<0.81	<0.27	<0.70	<0.22	<0.11	<0.19	<0.20	<3.6	<0.35	<0.17	<0.16
MW-59D	84.68	2095.85	12/13/04	12/16/2004	<0.78	<0.70	280	<4.5	<0.72	<1.1	<0.51	<0.38	<0.73	<0.59	<6.4	<0.67	<0.76	<0.42
MW-59D	55.03	2125.50	06/01/05	7/6/2005	<2.0	<1.7	300	<11	<1.8	<2.7	<1.3	<0.94	<1.8	<1.5	<16	<1.7	<1.9	<1.0
MW-59D	60.14	2120.39	11/28/05	12/14/2005	<0.39	<0.35	340	<2.3	<0.36	<0.54	<0.26	<0.19	<0.37	1.5	<3.2	0.39 Jq	<0.38	<0.21
MW-59D	63.45	2117.077	06/01/06	7/12/2006	<2.0	<1.7	120	<11	<1.8	<2.7	<1.3	<0.94	<1.8	<1.5	<16	<1.7	<1.9	<1.0
MW-59D	66.74	2113.787	12/01/06	12/7/2006			140 Je						<0.2 UJe	0.24 Jeq		<0.2 UJe	<0.5 UJe	<0.2 UJe
MW-59D	69.84	2110.687	5/31/2007	6/22/2007			220						<0.2	0.21 Jq		<0.2	<0.5	<0.2
MW-59D	72.27	2108.26	11/14/2007	11/14/2007			340						<0.2	0.69 Jq		<0.2	<0.5	<0.2
MW-59D	71.34	2109.19	5/14/2008	6/11/2008			280						<1	<1		<1	<2	<1
MW-59D	73.85	2106.677	12/1/2008	11/11/2008			310						<0.2	0.55 Jq		<0.2	<0.5	<0.2
MW-59D	75.54	2104.99	5/7/2009	6/9/2009	<0.31	<0.49	300	<1.3	<0.31	<0.64	<0.24	<0.23	<0.44	<0.51	<7.1	<0.33	<0.45	<0.24
MW-59D	77.54	2102.99	11/6/2009	11/12/2009			660	<0.29	<0.16				<0.29	0.83	<0.48	<0.13	<0.36	<0.41
MW-59D	77.48	2103.047	5/13/2010	6/10/2010			330	<0.29	<0.16				<0.29	0.84	<0.48	<0.13	<0.36	<0.41
MW-59D	72.47	2108.06	5/22/2012	6/25/2012			330	<0.29	<0.16				<0.29	0.63	<0.48	<0.13	<0.36	<0.41
MW-59D	81.98	2098.55	5/7/2014	5/27/2014	<0.5	<0.5	277	<0.5	<0.5	<0.5	<0.5	<0.5	<0.5	<0.5	<0.5	<0.5	<1.0	<0.5
MW-60A	86.93	2092.42	10/29/92	9/1/1992			9.1							<3				
MW-60A	86.93	2092.42	10/29/92	9/17/1992			<2							<3				
MW-60A	NA	NA	NA	2/24/1993			<2							<3				
MW-60A	53.14	2126.21	04/11/94	4/14/1994			16.7											
MW-60A	44.34	2135.01	06/16/95	6/20/1995			49		<5				<1	<0.5		<0.5		
MW-60A	51.80	2127.55	12/13/95	12/15/1995			31		<5				<1	<0.5		<0.5		
MW-60A	77.77	2101.58	05/20/02	5/24/2002	<0.30	<0.37	111	<0.46	<0.22		<0.20	<0.15	<0.22	<0.21		<0.44	<0.31	<0.088
MW-60A	85.28	2097.31	06/17/04	7/16/2004	<0.40	<0.28	160	<0.81	<0.27	<0.70	<0.22	<0.11	<0.19	<0.20	<3.6	<0.35	<0.17	<0.16
MW-60A	87.04	2095.55	12/14/04	12/17/2004	<0.78	<0.70	210	<4.5	<0.72	<1.1	<0.51	<0.38	<0.73	<0.59	<6.4	<0.67	<0.76	<0.42

Consolidation Data Summary Table - Groundwater
Beaumont Site 1

	Water Level Data				Volatile Organics														
Sample Location	Depth to Water (feet below ground surface)	Groundwater Elevation (feet above mean sea level)	Elevation Date	Sample Date	1,4-Dioxane -ug/L	N-Nitrosodimethylamine -ng/L	Acetone -ug/L	Bromodichloromethane -ug/L	2-Butanone -ug/L	Bromobenzene -ug/L	Bromochloromethane -ug/L	Bromomethane -ug/L	Bromoform -ug/L	n-Butylbenzene -ug/L	sec-Butylbenzene -ug/L	tert-Butylbenzene -ug/L	Benzene -ug/L	Carbon Disulfide -ug/L	Chlorobenzene -ug/L
MW-60A	60.83	2121.76	06/01/05	7/5/2005	110		<6.1	<0.27	<4.2	<0.47	<0.68	<2.9	<0.62	<0.29	<0.21	<0.17	<0.26	<1.0	<0.36
MW-60A	63.01	2119.58	11/28/05	12/14/2005	100		<6.1	<0.27	<4.2	<0.47	<0.68	<2.9	<0.62	<0.29	<0.21	<0.17	<0.26	<1.0	<0.36
MW-60A	65.76	2116.834	06/01/06	7/12/2006	100	<0.48	<12	<0.55	<8.4	<0.94	<1.4	<5.9	<1.2	<0.58	<0.42	<0.35	<0.51	<2.1	<0.72
MW-60A	68.92	2113.674	12/01/06	12/7/2006	100		<50	<2	<50			<2	<3				<2	<2	<2
MW-60A	74.28	2108.31	5/14/2008	6/10/2008	110		5.3 Jq	<1	<5			<1	<1				<1	<1	<1
MW-60A	76.51	2106.084	12/1/2008	11/11/2008	72		<5	<0.2	<5			<0.2	<0.3				0.27 Jq	0.25 Jq	<0.2
MW-60A	78.15	2104.44	5/8/2009	6/9/2009	140		<9.1	<0.33	<6.9	<0.33	<0.69	<4.3	<0.55	<0.28	<0.20	<0.28	<0.28	<1.9	<0.22
MW-60A	80.12	2102.47	11/6/2009	11/12/2009	130		<5.0	<0.11	<1.2			<0.48	<0.13				0.24 Jq	<0.36	<0.23
MW-60A	80.49	2102.104	5/13/2010	6/8/2010	150		<5.0	<0.11	<1.2			<0.48	<0.13				<0.14	<0.36	<0.23
MW-60A	81.88	2100.71	12/20/2010	1/6/2011	140		<5.0	<0.11	<1.2			<0.48	<0.50				0.26 Jq	<0.36	<0.23
MW-60A	72.16	2110.43	6/3/2011	6/21/2011	130		<5.0	<0.11	<1.2			<0.48	<0.50				0.25 Jq	<0.36	<0.23
MW-60A	72.97	2109.62	12/5/2011	12/12/2011	130		<5.0	<0.11	<1.2			<0.48	<0.50				0.25 Jq	<0.36	<0.23
MW-60A	75.14	2107.45	5/24/2012	6/22/2012	150		<5.0	<0.11	<1.2			<0.48	<0.50				0.24 Jq	<0.36	<0.23
MW-60A	77.70	2104.89	11/14/2012	11/29/2012	110		<5.0	<0.11	<1.2			<0.48	<0.50				0.26 Jq	<0.36	<0.23
MW-60A	84.41	2098.18	5/7/2014	5/27/2014	137		<10	<0.5	<5.0	<0.5	<0.5	<1.5	<2.5	<0.5	<0.5	<0.5	<0.5	<0.5	<0.5
MW-60B	84.67	2094.85	10/29/92	9/17/1992															
MW-60B	84.67	2094.85	10/29/92	9/22/1992															
MW-60B	NA	NA	NA	2/17/1993															
MW-60B	NA	NA	NA	2/23/1993															
MW-60B	50.68	2128.84	04/11/94	4/13/1994															
MW-60B	42.10	2137.42	06/16/95	6/20/1995				<1				<5	<2						<2
MW-60B	49.07	2130.45	12/13/95	12/15/1995				<1				<5	<2						<2
MW-60B	76.63	2102.89	05/20/02	5/20/2002	<0.5		<9.5	<0.26	<2.8	<0.15	<0.49	<0.46	<0.23	<0.29	<0.29	<0.25	<0.18	<0.48	<0.16
MW-60B	83.75	2099.02	06/17/04	7/16/2004	<1.1		<3.6	<0.33	<1.7	<0.26	<0.37	<0.90	<0.87	<0.34	<0.11	<0.23	<0.29	<0.28	<0.19
MW-60B	63.84	2118.928	06/01/06	6/29/2006	<0.40	<0.48	<6.1	<0.27	<4.2	<0.47	<0.68	<2.9	<0.62	<0.29	<0.21	<0.17	<0.26	<1.0	<0.36
MW-60B	70.21	2112.558	5/31/2007	6/15/2007	0.9 Jq		<5	<0.2	<5			<0.2	<0.3				<0.2	<0.2	<0.2
MW-60B	72.91	2109.86	5/14/2008	6/9/2008	3.7 Jf		<5	<1	<5			<1	<1				<1	<1	<1
MW-60B	76.65	2106.12	5/8/2009	6/9/2009	6.6		<9.1	<0.33	<6.9	<0.33	<0.69	<4.3	<0.55	<0.28	<0.20	<0.28	<0.28	<1.9	<0.22
MW-60B	78.68	2104.09	11/6/2009	11/12/2009	9.5		<5.0	<0.11	<1.2			<0.48	<0.13				<0.14	<0.36	<0.23
MW-60B	79.45	2103.318	5/13/2010	6/8/2010	10		<5.0	<0.11	<1.2			<0.48	<0.13				<0.14	<0.36	<0.23
MW-60B	80.70	2102.07	12/20/2010	1/6/2011	11		<5.0	<0.11	<1.2			<0.48	<0.50				<0.14	<0.36	<0.23
MW-60B	71.82	2110.95	6/3/2011	6/21/2011	8.8		<5.0	<0.11	<1.2			<0.48	<0.50				<0.14	<0.36	<0.23
MW-60B	71.64	2111.13	12/5/2011	12/12/2011	8.8		<5.0	<0.11	<1.2			<0.48	<0.50				<0.14	<0.36	<0.23
MW-60B	73.64	2109.13	5/24/2012	6/22/2012	10		<5.0	<0.11	<1.2			<0.48	<0.50				<0.14	<0.36	<0.23
MW-60B	76.21	2106.56	11/14/2012	11/29/2012	15		<5.0	<0.11	<1.2			<0.48	<0.50				<0.14	<0.36	<0.23
MW-60B	78.76	2104.01	5/16/2013	6/3/2013	26		<5.0	<0.11	<1.2			<0.48	<0.50				<0.14	<0.36	<0.23
MW-60B	80.97	2101.80	11/7/2013	11/13/2013	34		<5.0	<0.11	<1.2			<0.48	<0.50				<0.14	<0.36	<0.23
MW-60B	83.11	2099.66	5/7/2014	5/27/2014	42.3		<10	<0.5	<5.0	<0.5	<0.5	<1.5	<2.5	<0.5	<0.5	<0.5	<0.5	<0.5	<0.5

Consolidation Data Summary Table - Groundwater
Beaumont Site 1

	Water Level Data				Volatile Organics														
Sample Location	Depth to Water (feet below ground surface)	Groundwater Elevation (feet above mean sea level)	Elevation Date	Sample Date	2-Chlorotoluene -ug/L	4-Chlorotoluene -ug/L	Chloroethane -ug/L	2-Chloroethyl Vinyl Ether -ug/L	Chloromethane -ug/L	Carbon Tetrachloride -ug/L	Chloroform -ug/L	Dibromochloromethane -ug/L	1,2-Dibromo-3-Chloropropane -ug/L	Dibromomethane -ug/L	1,1-Dichloroethane -ug/L	1,2-Dichloroethane -ug/L	1,2-Dichlorobenzene -ug/L	1,3-Dichlorobenzene -ug/L	1,4-Dichlorobenzene -ug/L
MW-60A	60.83	2121.76	06/01/05	7/5/2005	<0.24	<0.30	<0.52		<1.8	<0.42	1.8	<0.45	<2.5	<0.42	3.4	4.7	<0.24	<0.38	<0.30
MW-60A	63.01	2119.58	11/28/05	12/14/2005	<0.24	<0.30	<0.52		<1.8	0.44 Jq	1.8	<0.45	<2.5	<0.42	3.1	5.2	<0.24	<0.38	<0.30
MW-60A	65.76	2116.834	06/01/06	7/12/2006	<0.49	<0.60	<1.0		<3.6	<0.83	1.7 Jq	<0.90	<5.0	<0.84	3.6	6.0	<0.47	<0.77	<0.60
MW-60A	68.92	2113.674	12/01/06	12/7/2006			<2		<2	0.24 Jeq	1.7 Je	<2			4.5 Je	5.4 Je			
MW-60A	74.28	2108.31	5/14/2008	6/10/2008			<1		<1	<1	2.7 Jq	<1			5.6	9			
MW-60A	76.51	2106.084	12/1/2008	11/11/2008			<0.2		0.2 Jq	0.38 Jq	2.2	<0.2			4.8	7			
MW-60A	78.15	2104.44	5/8/2009	6/9/2009	<0.55	<0.21	<1.3		<0.49	0.47 Jq	2.9	<0.48	<3.1	<0.59	5.8	8.2	<0.27	<0.28	<0.21
MW-60A	80.12	2102.47	11/6/2009	11/12/2009			<0.35		<0.36	0.61	2.9	<0.37			5.1	9.0	<0.20	<0.15	<0.072
MW-60A	80.49	2102.104	5/13/2010	6/8/2010			<0.35		<0.36	0.56	2.9	<0.37			5.3	8.2	<0.20	<0.15	<0.072
MW-60A	81.88	2100.71	12/20/2010	1/6/2011			<0.35		<0.36	0.48 Jq	2.6	<0.37			5.2	7.4	<0.20	<0.15	<0.072
MW-60A	72.16	2110.43	6/3/2011	6/21/2011			<0.35		<0.36	0.31 Jq	2.4	<0.37			5.0	6.6	<0.20	<0.15	<0.072
MW-60A	72.97	2109.62	12/5/2011	12/12/2011			<0.35		<0.36	0.43 Jq	2.5	<0.37			4.9	7.9	<0.20	<0.15	<0.072
MW-60A	75.14	2107.45	5/24/2012	6/22/2012			<0.35		<0.36	0.41 Jq	2.3	<0.37			4.6	6.1	<0.20	<0.15	<0.072
MW-60A	77.70	2104.89	11/14/2012	11/29/2012			<0.35		<0.36	0.47 Jq	2.5	<0.37			5.1	7.0	<0.20	<0.15	<0.072
MW-60A	84.41	2098.18	5/7/2014	5/27/2014	<0.5	<0.5	<1.5	<2.5	<1.5	<0.5	2.21	<0.5	<2.5	<0.5	5.13	7.73	<0.5	<0.5	<0.5
MW-60B	84.67	2094.85	10/29/92	9/17/1992												<1.6			
MW-60B	84.67	2094.85	10/29/92	9/22/1992												<1.6			
MW-60B	NA	NA	NA	2/17/1993												<1			
MW-60B	NA	NA	NA	2/23/1993												6.57			
MW-60B	50.68	2128.84	04/11/94	4/13/1994															
MW-60B	42.10	2137.42	06/16/95	6/20/1995			<2		<2	<0.5	<1	<1			<1	<0.5	<3	<2	<2
MW-60B	49.07	2130.45	12/13/95	12/15/1995			<2		<2	<0.5	<1	<1			<1	<0.5	<3	<2	<2
MW-60B	76.63	2102.89	05/20/02	5/20/2002	<0.14	<0.22	<0.36		<0.19	<0.25	1 Jq	<0.21	<0.59	<0.20	0.4 Jq	<0.38	<0.099	<0.30	<0.12
MW-60B	83.75	2099.02	06/17/04	7/16/2004	<0.67	<0.16	<0.46		<0.43	<0.40	1.1	<0.29	<2.6	<0.46	<0.40	<0.35	<0.29	<0.27	<0.28
MW-60B	63.84	2118.928	06/01/06	6/29/2006	<0.24	<0.30	<0.52		<1.8	<0.42	0.53 BJkq	<0.45	<2.5	<0.42	<0.53	<0.22	<0.24	<0.38	<0.30
MW-60B	70.21	2112.558	5/31/2007	6/15/2007			<0.2		<0.2	<0.2	0.61 Jq	<0.2			0.43 Jq	<0.2			
MW-60B	72.91	2109.86	5/14/2008	6/9/2008			<1		<1	<1	<1	<1			<1	<1			
MW-60B	76.65	2106.12	5/8/2009	6/9/2009	<0.55	<0.21	<1.3		<0.49	<0.43	0.53 Jq	<0.48	<3.1	<0.59	0.56 Jq	0.47 Jq	<0.27	<0.28	<0.21
MW-60B	78.68	2104.09	11/6/2009	11/12/2009			<0.35		<0.36	<0.15	0.56	<0.37			0.45 Jq	0.67	<0.20	<0.15	<0.072
MW-60B	79.45	2103.318	5/13/2010	6/8/2010			<0.35		<0.36	<0.15	0.55	<0.37			0.54	0.73	<0.20	<0.15	<0.072
MW-60B	80.70	2102.07	12/20/2010	1/6/2011			<0.35		<0.36	<0.15	<0.46	<0.37			0.53	0.61	<0.20	<0.15	<0.072
MW-60B	71.82	2110.95	6/3/2011	6/21/2011			<0.35		<0.36	<0.15	<0.46	<0.37			0.47 Jq	0.53	<0.20	<0.15	<0.072
MW-60B	71.64	2111.13	12/5/2011	12/12/2011			<0.35		<0.36	<0.15	<0.46	<0.37			0.41 Jq	0.59	<0.20	<0.15	<0.072
MW-60B	73.64	2109.13	5/24/2012	6/22/2012			<0.35		<0.36	<0.15	<0.46	<0.37			0.53	0.65	<0.20	<0.15	<0.072
MW-60B	76.21	2106.56	11/14/2012	11/29/2012			<0.35		<0.36	<0.15	<0.46	<0.37			0.66	0.89	<0.20	<0.15	<0.072
MW-60B	78.76	2104.01	5/16/2013	6/3/2013			<0.35		<0.36	<0.15	0.58	<0.37			1.2	1.6	<0.20	<0.15	<0.072
MW-60B	80.97	2101.80	11/7/2013	11/13/2013			<0.35		<0.36	<0.15	0.55	<0.37			1.2	2.0	<0.20	<0.15	<0.072
MW-60B	83.11	2099.66	5/7/2014	5/27/2014	<0.5	<0.5	<1.5	<2.5	<1.5	<0.5	0.510 Jq	<0.5	<2.5	<0.5	1.50	2.50	<0.5	<0.5	<0.5

Consolidation Data Summary Table - Groundwater
Beaumont Site 1

	Water Level Data			Volatile Organics															
Sample Location	Depth to Water (feet below ground surface)	Groundwater Elevation (feet above mean sea level)	Elevation Date	Sample Date	1,1-Dichloroethene -ug/L	cis-1,2-Dichloroethene -ug/L	trans-1,2-Dichloroethene -ug/L	1,1-Dichloropropene -ug/L	cis-1,3-Dichloropropene -ug/L	trans-1,3-Dichloropropene -ug/L	1,2-Dichloropropane -ug/L	1,3-Dichloropropane -ug/L	2,2-Dichloropropane -ug/L	1,2-Dibromoethane -ug/L	Dichlorodifluoromethane -ug/L	Ethylbenzene -ug/L	Ethene -ug/L	Ethane -ug/L	Hexachlorobutadiene -ug/L
MW-60A	60.83	2121.76	06/01/05	7/5/2005	230	1.5	<0.29	<0.21	<0.45	<0.31	<0.28	<0.30	<0.40	<0.81	<0.27	<0.17			
MW-60A	63.01	2119.58	11/28/05	12/14/2005	290	1.4	<0.29	<0.21	<0.45	<0.31	<0.28	<0.30	<0.40	<0.81	<0.27	<0.17			
MW-60A	65.76	2116.834	06/01/06	7/12/2006	170	1.4 Jq	<0.58	<0.43	<0.90	<0.61	<0.57	<0.61	<0.80	<1.6	<0.54	<0.35			
MW-60A	68.92	2113.674	12/01/06	12/7/2006	270	1.3 Je	<2		<2	<2	<2					<2			
MW-60A	74.28	2108.31	5/14/2008	6/10/2008	420	2.2 Jq	<1		<1	<1	<1					<1			
MW-60A	76.51	2106.084	12/1/2008	11/11/2008	330	2	0.24 Jq		<0.2	<0.2	<0.2					<0.2			
MW-60A	78.15	2104.44	5/8/2009	6/9/2009	570	2.5	<0.40	<0.26	<0.28	<0.36	<0.38	<0.38	<0.46	<0.47	<0.49	<0.22			
MW-60A	80.12	2102.47	11/6/2009	11/12/2009	470	2.2	0.18 Jq		<0.30	<0.24	<0.19					<0.26			
MW-60A	80.49	2102.104	5/13/2010	6/8/2010	550	2.4	0.18 Jq		<0.30	<0.24	<0.19					<0.26	<0.02	<0.01	
MW-60A	81.88	2100.71	12/20/2010	1/6/2011	430	2.5	0.20 Jq		<0.30	<0.24	<0.19					<0.26			
MW-60A	72.16	2110.43	6/3/2011	6/21/2011	460	2.2	0.25 Jq		<0.30	<0.24	<0.19					<0.26			
MW-60A	72.97	2109.62	12/5/2011	12/12/2011	380	2.3	0.17 Jq		<0.30	<0.24	<0.19					<0.26			
MW-60A	75.14	2107.45	5/24/2012	6/22/2012	370	2.0	<0.10		<0.30	<0.24	<0.19					<0.26			
MW-60A	77.70	2104.89	11/14/2012	11/29/2012	420	2.3	0.19 Jq		<0.30	<0.24	<0.19					<0.26			
MW-60A	84.41	2098.18	5/7/2014	5/27/2014	437	2.66	<0.5	<0.5	<0.5	<0.5	<0.5	<0.5	<0.5	<0.5	<1.5	<0.5			<1.5
MW-60B	84.67	2094.85	10/29/92	9/17/1992	<3														
MW-60B	84.67	2094.85	10/29/92	9/22/1992	<3														
MW-60B	NA	NA	NA	2/17/1993	<13														
MW-60B	NA	NA	NA	2/23/1993	<13														
MW-60B	50.68	2128.84	04/11/94	4/13/1994	4.49														
MW-60B	42.10	2137.42	06/16/95	6/20/1995	16	<1	<1		<0.5	<0.5	<1				<5				
MW-60B	49.07	2130.45	12/13/95	12/15/1995	<1	<1	<1		<0.5	<0.5	<1				<5				
MW-60B	76.63	2102.89	05/20/02	5/20/2002	86	<0.30	<0.37	<0.16	<0.19	<0.25	<0.16	<0.30	<0.28	<0.18	<0.28	<0.12			<0.26
MW-60B	83.75	2099.02	06/17/04	7/16/2004	92 Bk	<0.56	<0.60	<0.55	<0.44	<0.30	<0.40	<0.35	<0.39	<0.51	<0.47	<0.19			
MW-60B	63.84	2118.928	06/01/06	6/29/2006	25	<0.35	<0.29	<0.21	<0.45	<0.31	<0.28	<0.30	<0.40	<0.81	<0.27	<0.17			
MW-60B	70.21	2112.558	5/31/2007	6/15/2007	45	<0.2	<0.2		<0.2	<0.2	<0.2					<0.2			
MW-60B	72.91	2109.86	5/14/2008	6/9/2008	32	<1	<1		<1	<1	<1					<1			
MW-60B	76.65	2106.12	5/8/2009	6/9/2009	46	<0.49	<0.40	<0.26	<0.28	<0.36	<0.38	<0.38	<0.46	<0.47	<0.49	<0.22			
MW-60B	78.68	2104.09	11/6/2009	11/12/2009	46	<0.18	<0.10		<0.30	<0.24	<0.19					<0.26			
MW-60B	79.45	2103.318	5/13/2010	6/8/2010	52	<0.18	<0.10		<0.30	<0.24	<0.19					<0.26	0.08 Jq	0.02 Jq	
MW-60B	80.70	2102.07	12/20/2010	1/6/2011	43	<0.18	<0.10		<0.30	<0.24	<0.19					<0.26			
MW-60B	71.82	2110.95	6/3/2011	6/21/2011	41	<0.18	<0.10		<0.30	<0.24	<0.19					<0.26			
MW-60B	71.64	2111.13	12/5/2011	12/12/2011	34	<0.18	<0.10		<0.30	<0.24	<0.19					<0.26			
MW-60B	73.64	2109.13	5/24/2012	6/22/2012	39	<0.18	<0.10		<0.30	<0.24	<0.19					<0.26			
MW-60B	76.21	2106.56	11/14/2012	11/29/2012	52	0.22 Jq	<0.10		<0.30	<0.24	<0.19					<0.26			
MW-60B	78.76	2104.01	5/16/2013	6/3/2013	81	0.38 Jq	<0.10		<0.30	<0.24	<0.19					<0.26			
MW-60B	80.97	2101.80	11/7/2013	11/13/2013	87	0.46 Jq	<0.10		<0.30	<0.24	<0.19					<0.26			
MW-60B	83.11	2099.66	5/7/2014	5/27/2014	87.1	<0.5	<0.5	<0.5	<0.5	<0.5	<0.5	<0.5	<0.5	<0.5	<1.5	<0.5			<1.5

Consolidation Data Summary Table - Groundwater
Beaumont Site 1

	Water Level Data				Volatile Organics														
Sample Location	Depth to Water (feet below ground surface)	Groundwater Elevation (feet above mean sea level)	Elevation Date	Sample Date	2-Hexanone -ug/L	p-Isopropyltoluene -ug/L	Isopropylbenzene -ug/L	Methane -ug/L	Iodomethane (Methyl Iodide) -ug/L	4-Methyl-2-Pentanone -ug/L	Methyl tert-butyl ether (MTBE) -ug/L	Methylene Chloride -ug/L	Naphthalene -ug/L	n-Propylbenzene -ug/L	Styrene -ug/L	Toluene -ug/L	1,1,1,2-Tetrachloroethane -ug/L	1,1,1-Trichloroethane -ug/L	1,1,2-Trichloroethane -ug/L
MW-60A	60.83	2121.76	06/01/05	7/5/2005	<1.9	<0.21	<0.24			<2.4	<0.29	<2.6	<0.95	<0.30	<0.29	<0.35	<0.37	1.3	1.2
MW-60A	63.01	2119.58	11/28/05	12/14/2005	<1.9	<0.21	<0.24			<2.4	<0.29	<2.6	<0.95	<0.30	<0.29	<0.35	<0.37	1.2	1.0
MW-60A	65.76	2116.834	06/01/06	7/12/2006	<3.7	<0.42	<0.49			<4.7	<0.59	15 BJakq	<1.9	<0.59	<0.57	<0.69	<0.74	0.73 Jq	<1.1
MW-60A	68.92	2113.674	12/01/06	12/7/2006	<50					<50	<2	<5			<2	<2		0.66 Jeq	1.4 Je
MW-60A	74.28	2108.31	5/14/2008	6/10/2008	<5					<5	<1	<5			<1	<1		<1	1.8 Jq
MW-60A	76.51	2106.084	12/1/2008	11/11/2008	<5					<5	<0.2	<0.5			<0.2	<0.2		0.62 Jq	1.4
MW-60A	78.15	2104.44	5/8/2009	6/9/2009	<6.9	<0.26	<0.23			<4.4	<0.30	<2.6	<2.5	<0.79	<0.30	<0.33	<0.35	0.73 Jq	1.7
MW-60A	80.12	2102.47	11/6/2009	11/12/2009	<1.2					<0.95	<0.29	<0.15			<0.22	<0.22		0.70	1.6
MW-60A	80.49	2102.104	5/13/2010	6/8/2010	<1.2			0.05 BJaq		<0.95	<0.29	<0.15			<0.22	<0.22		0.59	1.7
MW-60A	81.88	2100.71	12/20/2010	1/6/2011	<1.2					<0.95	<0.43	0.20 Jq			<0.22	<0.22		0.45 Jq	1.7
MW-60A	72.16	2110.43	6/3/2011	6/21/2011	<1.2					<0.95	<0.43	0.26 Jq			<0.22	<0.22		0.30 Jq	1.4
MW-60A	72.97	2109.62	12/5/2011	12/12/2011	<1.2					<0.95	<0.43	0.31 BJkq			<0.22	<0.22		0.31 Jq	1.8
MW-60A	75.14	2107.45	5/24/2012	6/22/2012	<1.2					<0.95	<0.43	<0.15			<0.22	<0.22		0.24 Jq	1.4
MW-60A	77.70	2104.89	11/14/2012	11/29/2012	<1.2					<0.95	<0.43	<0.15			<0.22	<0.22		0.25 Jq	1.5
MW-60A	84.41	2098.18	5/7/2014	5/27/2014	<2.5	<0.5	<0.5		<0.5	<2.5	<0.5	<2.0	<0.5	<0.5	<0.5	<0.5	<0.5	<0.5	<0.5
MW-60B	84.67	2094.85	10/29/92	9/17/1992														<1	
MW-60B	84.67	2094.85	10/29/92	9/22/1992														<1	
MW-60B	NA	NA	NA	2/17/1993														<3	
MW-60B	NA	NA	NA	2/23/1993														<3	
MW-60B	50.68	2128.84	04/11/94	4/13/1994															
MW-60B	42.10	2137.42	06/16/95	6/20/1995								<2						<1	<0.5
MW-60B	49.07	2130.45	12/13/95	12/15/1995								<2						<1	<0.5
MW-60B	76.63	2102.89	05/20/02	5/20/2002		<0.23	<0.19			<0.15	<0.30	3 BJakq	<0.090	<0.28	<0.12	<0.16	<0.27	<0.33	<0.34
MW-60B	83.75	2099.02	06/17/04	7/16/2004	<2.5	<0.17	<0.17			<2.6	<0.28	<1.7	<0.56	<0.24	<0.14	<0.35	<0.45	<0.46	<0.42
MW-60B	63.84	2118.928	06/01/06	6/29/2006	<1.9	<0.21	<0.24			<2.4	<0.29	3.5 BJakq	<0.95	<0.30	<0.29	<0.35	<0.37	<0.32	<0.54
MW-60B	70.21	2112.558	5/31/2007	6/15/2007	<5					<5	<0.2	<0.5			<0.2	<0.2		<0.2	<0.2
MW-60B	72.91	2109.86	5/14/2008	6/9/2008	<5					<5	<1	1 BJakq			<1	<1		<1	<1
MW-60B	76.65	2106.12	5/8/2009	6/9/2009	<6.9	<0.26	<0.23			<4.4	<0.30	<2.6	<2.5	<0.79	<0.30	<0.33	<0.35	<0.45	<0.54
MW-60B	78.68	2104.09	11/6/2009	11/12/2009	<1.2					<0.95	<0.29	<0.15			<0.22	<0.22		<0.12	<0.31
MW-60B	79.45	2103.318	5/13/2010	6/8/2010	<1.2			0.07 BJaq		<0.95	<0.29	<0.15			<0.22	<0.22		<0.12	<0.31
MW-60B	80.70	2102.07	12/20/2010	1/6/2011	<1.2					<0.95	<0.43	0.16 Jq			<0.22	<0.22		<0.12	<0.31
MW-60B	71.82	2110.95	6/3/2011	6/21/2011	<1.2					<0.95	<0.43	0.22 Jq			<0.22	<0.22		<0.12	<0.31
MW-60B	71.64	2111.13	12/5/2011	12/12/2011	<1.2					<0.95	<0.43	0.17 BJkq			<0.22	<0.22		<0.12	<0.31
MW-60B	73.64	2109.13	5/24/2012	6/22/2012	<1.2					<0.95	<0.43	<0.15			<0.22	<0.22		<0.12	<0.31
MW-60B	76.21	2106.56	11/14/2012	11/29/2012	<1.2					<0.95	<0.43	<0.15			<0.22	<0.22		<0.12	<0.31
MW-60B	78.76	2104.01	5/16/2013	6/3/2013	<1.2					<0.95	<0.43	<0.15			<0.22	<0.22		<0.12	<0.31
MW-60B	80.97	2101.80	11/7/2013	11/13/2013	<1.2					<0.95	<0.43	<0.15			<0.22	<0.22		<0.12	<0.31
MW-60B	83.11	2099.66	5/7/2014	5/27/2014	<2.5	<0.5	<0.5		<0.5	<2.5	<0.5	<2.0	<0.5	<0.5	<0.5	<0.5	<0.5	<0.5	<0.5

Consolidation Data Summary Table - Groundwater
Beaumont Site 1

	Water Level Data				Volatile Organics														
Sample Location	Depth to Water (feet below ground surface)	Groundwater Elevation (feet above mean sea level)	Elevation Date	Sample Date	1,2,3-Trichlorobenzene -ug/L	1,2,4-Trichlorobenzene -ug/L	Trichloroethene -ug/L	1,2,3-Trichloropropane -ug/L	Trichlorofluoromethane -ug/L	1,1,2-Trichloro-1,2,2-Trifluoroethane -ug/L	1,2,4-Trimethylbenzene -ug/L	1,3,5-Trimethylbenzene -ug/L	1,1,2,2-Tetrachloroethane -ug/L	Tetrachloroethene (PCE) -ug/L	Vinyl Acetate -ug/L	Vinyl Chloride -ug/L	m,p-Xylenes -ug/L	o-Xylene -ug/L
MW-60A	60.83	2121.76	06/01/05	7/5/2005	<0.39	<0.35	160	<2.3	<0.36	<0.54	<0.26	<0.19	<0.37	<0.29	<3.2	<0.33	<0.38	<0.21
MW-60A	63.01	2119.58	11/28/05	12/14/2005	<0.39	<0.35	190	<2.3	<0.36	2.9 Jq	<0.26	<0.19	<0.37	0.43 Jq	<3.2	<0.33	<0.38	<0.21
MW-60A	65.76	2116.834	06/01/06	7/12/2006	<0.78	<0.70	94	<4.5	<0.72	<1.1	<0.51	<0.38	<0.73	<0.59	<6.4	<0.67	<0.76	<0.42
MW-60A	68.92	2113.674	12/01/06	12/7/2006			110						<2	<2		<2	<5	<2
MW-60A	74.28	2108.31	5/14/2008	6/10/2008			280						<5	<1		<1	<2	<1
MW-60A	76.51	2106.084	12/1/2008	11/11/2008			200						<0.2	<0.2		<0.2	<0.5	<0.2
MW-60A	78.15	2104.44	5/8/2009	6/9/2009	<0.31	<0.49	310	<1.3	<0.31	3.4 Jq	<0.24	<0.23	<0.44	<0.51	<7.1	<0.33	<0.45	<0.24
MW-60A	80.12	2102.47	11/6/2009	11/12/2009			340	<0.29	<0.16				<0.29	0.52	<0.48	<0.13	<0.36	<0.41
MW-60A	80.49	2102.104	5/13/2010	6/8/2010			360	<0.29	<0.16				<0.29	0.48 Jq	<0.48	<0.13	<0.36	<0.41
MW-60A	81.88	2100.71	12/20/2010	1/6/2011			290	<0.29	<0.16				<0.29	0.44 Jq	<0.48	<0.13	<0.36	<0.41
MW-60A	72.16	2110.43	6/3/2011	6/21/2011			280	<0.29	<0.16				<0.29	0.36 Jq	<0.48	<0.13	<0.36	<0.41
MW-60A	72.97	2109.62	12/5/2011	12/12/2011			280	<0.29	<0.16				<0.29	0.41 Jq	<0.48	<0.13	<0.36	<0.41
MW-60A	75.14	2107.45	5/24/2012	6/22/2012			270	<0.29	<0.16				<0.29	0.36 Jq	<0.48	<0.13	<0.36	<0.41
MW-60A	77.70	2104.89	11/14/2012	11/29/2012			330	<0.29	<0.16				<0.29	0.46 Jq	<0.48	<0.13	<0.36	<0.41
MW-60A	84.41	2098.18	5/7/2014	5/27/2014	<0.5	<0.5	290	<0.5	<0.5	1.79	<0.5	<0.5	<0.5	<0.5	<0.5	<0.5	<1.0	<0.5
MW-60B	84.67	2094.85	10/29/92	9/17/1992			<2							<3				
MW-60B	84.67	2094.85	10/29/92	9/22/1992			<2							<3				
MW-60B	NA	NA	NA	2/17/1993			<2							<1				
MW-60B	NA	NA	NA	2/23/1993			<2							<1				
MW-60B	50.68	2128.84	04/11/94	4/13/1994														
MW-60B	42.10	2137.42	06/16/95	6/20/1995			6.6		<5				<1	<0.5		<0.5		
MW-60B	49.07	2130.45	12/13/95	12/15/1995			<0.5		<5				<1	<0.5		<0.5		
MW-60B	76.63	2102.89	05/20/02	5/20/2002	<0.30	<0.37	8	<0.46	<0.22		<0.20	<0.15	<0.22	<0.21		<0.44	<0.31	<0.088
MW-60B	83.75	2099.02	06/17/04	7/16/2004	<0.40	<0.28	35 Bk	<0.81	<0.27	<0.70	<0.22	<0.11	<0.19	<0.20	<3.6	<0.35	<0.17	<0.16
MW-60B	63.84	2118.928	06/01/06	6/29/2006	<0.39	<0.35	2.1	<2.3	<0.36	<0.54	<0.26	<0.19	<0.37	<0.29	<3.2	<0.33	<0.38	<0.21
MW-60B	70.21	2112.558	5/31/2007	6/15/2007			5.1						<0.2	<0.2		<0.2	<0.5	<0.2
MW-60B	72.91	2109.86	5/14/2008	6/9/2008			5.3						<1	<1		<1	<2	<1
MW-60B	76.65	2106.12	5/8/2009	6/9/2009	<0.31	<0.49	10	<1.3	<0.31	<0.64	<0.24	<0.23	<0.44	<0.51	<7.1	<0.33	<0.45	<0.24
MW-60B	78.68	2104.09	11/6/2009	11/12/2009			13	<0.29	<0.16				<0.29	<0.17	<0.48	<0.13	<0.36	<0.41
MW-60B	79.45	2103.318	5/13/2010	6/8/2010			14	<0.29	<0.16				<0.29	<0.17	<0.48	<0.13	<0.36	<0.41
MW-60B	80.70	2102.07	12/20/2010	1/6/2011			14	<0.29	<0.16				<0.29	<0.23	<0.48	<0.13	<0.36	<0.41
MW-60B	71.82	2110.95	6/3/2011	6/21/2011			12	<0.29	<0.16				<0.29	<0.23	<0.48	<0.13	<0.36	<0.41
MW-60B	71.64	2111.13	12/5/2011	12/12/2011			13	<0.29	<0.16				<0.29	<0.23	<0.48	<0.13	<0.36	<0.41
MW-60B	73.64	2109.13	5/24/2012	6/22/2012			15	<0.29	<0.16				<0.29	<0.23	<0.48	<0.13	<0.36	<0.41
MW-60B	76.21	2106.56	11/14/2012	11/29/2012			22	<0.29	<0.16				<0.29	<0.23	<0.48	<0.13	<0.36	<0.41
MW-60B	78.76	2104.01	5/16/2013	6/3/2013			33	<0.29	<0.16				<0.29	<0.23	<0.48	<0.13	<0.36	<0.41
MW-60B	80.97	2101.80	11/7/2013	11/13/2013			40	<0.29	<0.16				<0.29	<0.23	<0.48	<0.13	<0.36	<0.41
MW-60B	83.11	2099.66	5/7/2014	5/27/2014	<0.5	<0.5	49.2	<0.5	<0.5	<0.5	<0.5	<0.5	<0.5	<0.5	<0.5	<0.5	<1.0	<0.5

Consolidation Data Summary Table - Groundwater
Beaumont Site 1

	Water Level Data				Volatile Organics														
Sample Location	Depth to Water (feet below ground surface)	Groundwater Elevation (feet above mean sea level)	Elevation Date	Sample Date	1,4-Dioxane -ug/L	N-Nitrosodimethylamine -ng/L	Acetone -ug/L	Bromodichloromethane -ug/L	2-Butanone -ug/L	Bromobenzene -ug/L	Bromochloromethane -ug/L	Bromomethane -ug/L	Bromoform -ug/L	n-Butylbenzene -ug/L	sec-Butylbenzene -ug/L	tert-Butylbenzene -ug/L	Benzene -ug/L	Carbon Disulfide -ug/L	Chlorobenzene -ug/L
MW-60B	85.18	2097.59	11/12/2014	11/14/2014	45.0		<10	<0.5	<5.0	<0.5	<0.5	<1.5	<2.5	<0.5	<0.5	<0.5	<0.5	<0.5	<0.5
MW-60B	88	2095	5/14/2015	5/21/2015	49.1		<10.0	<0.500	<5.00	<0.500	<0.500	<1.50	<2.50	<0.500	<0.500	<0.500	<0.500	<0.500	<0.500
MW-60B	89.52	2093.25	11/3/2015	11/6/2015	43.3		<10.0	<0.500	<5.00	<0.500	<0.500	<1.50	<2.50	<0.500	<0.500	<0.500	<0.500	<0.500	<0.500
MW-61A	91.64	2092.10	10/29/92	8/31/1992															
MW-61A	91.64	2092.10	10/29/92	10/22/1992															
MW-61A	NA	NA	NA	3/11/1993															
MW-61A	31.54	2152.20	04/11/94	4/20/1994															
MW-61A	64.29	2119.45	12/15/94	12/17/1994				<1 E				<5 E	<2 E						<2 E
MW-61A	53.60	2130.14	06/16/95	6/21/1995				<1				<5	<2						<2
MW-61A	67.11	2116.63	10/21/96	10/28/1996				<0.5				<0.5	<1						<0.5
MW-61A	69.39	2117.56	06/01/06	7/17/2006	34		29 Bk	<0.27	<4.2	<0.47	<0.68	<2.9	<0.62	<0.29	<0.21	<0.17	0.29 Jq	<1.0	<0.36
MW-61A	78.98	2107.97	5/14/2008	6/10/2008	18		26	<1	<5			<1	<1				<1	<1	<1
MW-61A	85.71	2101.24	5/8/2009	6/5/2009	25		14 Jq	<0.33	<6.9	<0.33	<0.69	<4.3	<0.55	<0.28	<0.20	<0.28	<0.28	<1.9	<0.22
MW-61A	87.39	2099.563	5/13/2010	6/7/2010	41		16	<0.11	1.4 Jq			<0.48	<0.13				0.31 Jq	<0.36	<0.23
MW-61A	79.95	2107.00	5/24/2012	6/25/2012	29		17	<0.11	2.7 Jq			<0.48	<0.50				<0.14	<0.36	<0.23
MW-61A	92.19	2094.76	5/7/2014	5/29/2014	44.3		<10	<0.5	<5.0	<0.5	<0.5	<1.5	<2.5	<0.5	<0.5	<0.5	<0.5	<0.5	<0.5
MW-61B	88.30	2095.29	10/29/92	9/2/1992															
MW-61B	88.30	2095.29	10/29/92	9/16/1992															
MW-61B	NA	NA	NA	3/25/1993															
MW-61B	53.60	2129.99	04/11/94	4/21/1994															
MW-61B	62.58	2121.01	12/16/94	12/17/1994				<1				<5	<2						<2
MW-61B	87.18	2096.41	06/16/95	6/21/1995				<1				<5	<2						<2
MW-61B	77.06	2106.53	04/14/97	4/24/1997				<0.5				<0.5	<1						<0.5
MW-61B	67.90	2115.69	10/20/97	10/30/1997				<0.5				104	<1						<0.5
MW-61B	85.83	2100.94	06/17/04	7/15/2004	540 Jr		<3.6	<0.33	<1.7	<0.26	<0.37	<0.90	<0.87	1.6	<0.11	<0.23	<0.29	<0.28	<0.19
MW-61B	61.12	2125.65	06/01/05	7/6/2005	520		<610	<27	<420	<47	<68	<290	<62	<29	<21	<17	<26	<100	<36
MW-61B	64.51	2122.258	06/01/06	7/13/2006	260	<0.48	<150	<6.9	<110	<12	<17	<74	<15	<7.3	<5.2	<4.3	<6.4	<26	<9.0
MW-61B	71.36	2115.408	5/31/2007	6/25/2007	230		<5	<0.2	<5			<0.2	<0.3				0.8 Jq	<0.2	<0.2
MW-61B	74.35	2112.42	5/14/2008	6/11/2008	270		<5	<1	<5			<1	<1				1.4 Jq	<1	<1
MW-61B	78.09	2108.68	5/8/2009	6/5/2009	560		<1800	<66	<1400	<67	<140	<860	<110	<55	<41	<55	<57	<380	<44
MW-61B	80.3	2106.468	5/13/2010	6/7/2010	580 Jf		<5.0	<0.11	<1.2			<0.48	<0.13				1.9	<0.36	0.59
MW-61B	80.3	2106.468	5/13/2010	6/18/2010															
MW-61B	81.69	2105.08	12/20/2010	1/10/2011	570 Je		<5.0	<0.11	<1.2			<0.48	<0.50				1.9	<0.36	0.49 Jq
MW-61B	71.59	2115.18	6/3/2011	7/6/2011	590		<5.0	<0.11	<1.2			<0.48	<0.50				2.1	<0.36	0.55
MW-61B	74.49	2112.28	5/24/2012	6/25/2012	370		<5.0	<0.11	<1.2			<0.48	<0.50				1.2	<0.36	0.24 Jq
MW-61B	79.73	2107.04	5/16/2013	6/3/2013	320		<5.0	<0.11	<1.2			<0.48	<0.50				0.99	<0.36	0.23 Jq
MW-61B	84.18	2102.59	5/7/2014	5/29/2014	472		<10	<0.5	<5.0	<0.5	<0.5	<1.5	<2.5	<0.5	<0.5	<0.5	<0.5	<0.5	<0.5
MW-61B	88	2099	5/14/2015	6/2/2015	584		<10.0	<0.500	<5.00	<0.500	<0.500	<1.50	<2.50	<0.500	<0.500	<0.500	2.22	<0.500	<0.500

Consolidation Data Summary Table - Groundwater
Beaumont Site 1

	Water Level Data				Volatile Organics														
Sample Location	Depth to Water (feet below ground surface)	Groundwater Elevation (feet above mean sea level)	Elevation Date	Sample Date	2-Chlorotoluene -ug/L	4-Chlorotoluene -ug/L	Chloroethane -ug/L	2-Chloroethyl Vinyl Ether -ug/L	Chloromethane -ug/L	Carbon Tetrachloride -ug/L	Chloroform -ug/L	Dibromochloromethane -ug/L	1,2-Dibromo-3-Chloropropane -ug/L	Dibromomethane -ug/L	1,1-Dichloroethane -ug/L	1,2-Dichloroethane -ug/L	1,2-Dichlorobenzene -ug/L	1,3-Dichlorobenzene -ug/L	1,4-Dichlorobenzene -ug/L
MW-60B	85.18	2097.59	11/12/2014	11/14/2014	<0.5	<0.5	<1.5	<2.5	<1.5	<0.5	0.670 Jq	<0.5	<2.5	<0.5	1.71	2.78	<0.5	<0.5	<0.5
MW-60B	88	2095	5/14/2015	5/21/2015	<0.500	<0.500	<1.50	<2.50	<1.50	<0.500	<0.500	<0.500	<2.50	<0.500	1.52	2.45	<0.500	<0.500	<0.500
MW-60B	89.52	2093.25	11/3/2015	11/6/2015	<0.500	<0.500	<1.50	<2.50	<1.50	<0.500	0.560 Jq	<0.500	<2.50	<0.500	1.53	2.48	<0.500	1.31	<0.500
MW-61A	91.64	2092.10	10/29/92	8/31/1992												<160			
MW-61A	91.64	2092.10	10/29/92	10/22/1992												<10			
MW-61A	NA	NA	NA	3/11/1993												7.28			
MW-61A	31.54	2152.20	04/11/94	4/20/1994												84.99			
MW-61A	64.29	2119.45	12/15/94	12/17/1994			<2 E		<2 E	<0.5 E	2.2 E	<1 E			<1.3 E	<0.5 E	<3 E	<2 E	<2 E
MW-61A	53.60	2130.14	06/16/95	6/21/1995			<2		<2	<0.5	2.3	<1			<1.8	0.98 E	<3	<2	<2
MW-61A	67.11	2116.63	10/21/96	10/28/1996			<1		<1	<0.5	<0.5	<0.5			<0.5	<0.5	<0.5	<0.5	<0.5
MW-61A	69.39	2117.56	06/01/06	7/17/2006	<0.24	<0.30	<0.52		<1.8	<0.42	3.0	<0.45	<2.5	<0.42	7.5	4.9	<0.24	<0.38	<0.30
MW-61A	78.98	2107.97	5/14/2008	6/10/2008			<1		<1	<1	<1	<1			4.4 Jq	3.4 Jq			
MW-61A	85.71	2101.24	5/8/2009	6/5/2009	<0.55	<0.21	<1.3		<0.49	<0.43	<0.33	<0.48	<3.1	<0.59	3.6	3.6	<0.27	<0.28	<0.21
MW-61A	87.39	2099.563	5/13/2010	6/7/2010			<0.35		<0.36	<0.15	0.17 Jq	<0.37			4.4	3.4	<0.20	<0.15	<0.072
MW-61A	79.95	2107.00	5/24/2012	6/25/2012			<0.35		<0.36	<0.15	<0.46	<0.37			3.5	3.0	<0.20	<0.15	<0.072
MW-61A	92.19	2094.76	5/7/2014	5/29/2014	<0.5	<0.5	<1.5	<2.5	<1.5	<0.5	<0.5	<0.5	<2.5	<0.5	4.45	4.51	<0.5	<0.5	<0.5
MW-61B	88.30	2095.29	10/29/92	9/2/1992												<320			
MW-61B	88.30	2095.29	10/29/92	9/16/1992												<3200			
MW-61B	NA	NA	NA	3/25/1993												<800			
MW-61B	53.60	2129.99	04/11/94	4/21/1994												1956			
MW-61B	62.58	2121.01	12/16/94	12/17/1994			<2		<2	13	93	<1			310	190	<3	<2	<2
MW-61B	87.18	2096.41	06/16/95	6/21/1995			<2		<2	15	73	<1			240	170	<3	<2	<2
MW-61B	77.06	2106.53	04/14/97	4/24/1997			<1		<1	70.5	110	<0.5			380	203	<0.5	<0.5	<0.5
MW-61B	67.90	2115.69	10/20/97	10/30/1997			<1		<1	11.9	43.1	<0.5			104	92.7	<0.5	<0.5	<0.5
MW-61B	85.83	2100.94	06/17/04	7/15/2004	<0.67	<0.16	<0.46		<0.43	4.5	35	<0.29	<2.6	<0.46	170	130	<0.29	<0.27	<0.28
MW-61B	61.12	2125.65	06/01/05	7/6/2005	<24	<30	<52		<180	<42	<22	<45	<250	<42	260	140	<24	<38	<30
MW-61B	64.51	2122.258	06/01/06	7/13/2006	<6.1	<7.5	<13		<45	<10	20 Jq	<11	<62	<11	96	42	<5.9	<9.6	<7.5
MW-61B	71.36	2115.408	5/31/2007	6/25/2007			<0.2		<0.2	2.4	16	<0.2			49	36			
MW-61B	74.35	2112.42	5/14/2008	6/11/2008			<1		<1	4.3 Jq	23	<1			120	61			
MW-61B	78.09	2108.68	5/8/2009	6/5/2009	<110	<42	<260		<97	<85	<66	<97	<620	<120	110 Jq	<63	<54	<57	<42
MW-61B	80.3	2106.468	5/13/2010	6/7/2010			<0.35		<0.36	6.4 Jf	28	<0.37			170	81	<0.20	<0.15	<0.072
MW-61B	80.3	2106.468	5/13/2010	6/18/2010															
MW-61B	81.69	2105.08	12/20/2010	1/10/2011			<0.35		<0.36	7.2	27	<0.37			170	95	<0.20	<0.15	<0.072
MW-61B	71.59	2115.18	6/3/2011	7/6/2011			<0.35		<0.36	6.7	28	<0.37			180	110	<0.20	<0.15	<0.072
MW-61B	74.49	2112.28	5/24/2012	6/25/2012			<0.35		<0.36	3.7	14	<0.37			97	57	<0.20	<0.15	<0.072
MW-61B	79.73	2107.04	5/16/2013	6/3/2013			<0.35		<0.36	2.4	12	<0.37			85	40	<0.20	<0.15	<0.072
MW-61B	84.18	2102.59	5/7/2014	5/29/2014	<0.5	<0.5	<1.5	<2.5	<1.5	6.12	23.5	<0.5	<2.5	<0.5	146	104	<0.5	<0.5	<0.5
MW-61B	88	2099	5/14/2015	6/2/2015	<0.500	<0.500	<1.50	<2.50	<1.50	6.78	26.6	<0.500	<2.50	<0.500	176	114	<0.500	<0.500	<0.500

Consolidation Data Summary Table - Groundwater
Beaumont Site 1

	Water Level Data			Volatile Organics															
Sample Location	Depth to Water (feet below ground surface)	Groundwater Elevation (feet above mean sea level)	Elevation Date	Sample Date	1,1-Dichloroethene -ug/L	cis-1,2-Dichloroethene -ug/L	trans-1,2-Dichloroethene -ug/L	1,1-Dichloropropene -ug/L	cis-1,3-Dichloropropene -ug/L	trans-1,3-Dichloropropene -ug/L	1,2-Dichloropropane -ug/L	1,3-Dichloropropane -ug/L	2,2-Dichloropropane -ug/L	1,2-Dibromoethane -ug/L	Dichlorodifluoromethane -ug/L	Ethylbenzene -ug/L	Ethene -ug/L	Ethane -ug/L	Hexachlorobutadiene -ug/L
MW-60B	85.18	2097.59	11/12/2014	11/14/2014	92.3	0.720 Jq	<0.5	<0.5	<0.5	<0.5	<0.5	<0.5	<0.5	<0.5	<1.5	<0.5			<1.5
MW-60B	88	2095	5/14/2015	5/21/2015	94.7	<0.500	<0.500	<0.500	<0.500	<0.500	<0.500	<0.500	<0.500	<0.500	<1.50	<0.500			<1.50
MW-60B	89.52	2093.25	11/3/2015	11/6/2015	1.53	0.650 Jq	<0.500	<0.500	<0.500	<0.500	<0.500	<0.500	<0.500	<0.500	<1.50	<0.500			<1.50
MW-61A	91.64	2092.10	10/29/92	8/31/1992	39000														
MW-61A	91.64	2092.10	10/29/92	10/22/1992	65														
MW-61A	NA	NA	NA	3/11/1993	2090														
MW-61A	31.54	2152.20	04/11/94	4/20/1994	98.3														
MW-61A	64.29	2119.45	12/15/94	12/17/1994	200 E	<1 E	<1 E		<0.5 E	<0.5 E	<1 E				<5 E				
MW-61A	53.60	2130.14	06/16/95	6/21/1995	110	<1	<1		<0.5	<0.5	<1				<5				
MW-61A	67.11	2116.63	10/21/96	10/28/1996	55.6		<0.5		<0.5	<0.5	<0.5				<0.5				
MW-61A	69.39	2117.56	06/01/06	7/17/2006	320	2.4	<0.29	<0.21	<0.45	<0.31	<0.28	<0.30	<0.40	<0.81	<0.27	<0.17			
MW-61A	78.98	2107.97	5/14/2008	6/10/2008	100	<1	<1		<1	<1	<1					<1			
MW-61A	85.71	2101.24	5/8/2009	6/5/2009	87	0.77 Jq	<0.40	<0.26	<0.28	<0.36	<0.38	<0.38	<0.46	<0.47	<0.49	<0.22			
MW-61A	87.39	2099.563	5/13/2010	6/7/2010	120	1.1	0.20 Jq		<0.30	<0.24	<0.19					<0.26	0.29	0.06 Jq	
MW-61A	79.95	2107.00	5/24/2012	6/25/2012	64	1.1	<0.10		<0.30	<0.24	<0.19					<0.26			
MW-61A	92.19	2094.76	5/7/2014	5/29/2014	80.7	1.61	<0.5	<0.5	<0.5	<0.5	<0.5	<0.5	<0.5	<0.5	<1.5	<0.5			<1.5
MW-61B	88.30	2095.29	10/29/92	9/2/1992	<60000														
MW-61B	88.30	2095.29	10/29/92	9/16/1992	40000														
MW-61B	NA	NA	NA	3/25/1993	15860														
MW-61B	53.60	2129.99	04/11/94	4/21/1994	8520														
MW-61B	62.58	2121.01	12/16/94	12/17/1994	14000 E	78	7.4		<0.5	<0.5	<1				<5				
MW-61B	87.18	2096.41	06/16/95	6/21/1995	9000	80	5.7		<0.5	<0.5	<1				<5				
MW-61B	77.06	2106.53	04/14/97	4/24/1997	7080		<0.5		<0.5	<0.5	<0.5				<0.5				
MW-61B	67.90	2115.69	10/20/97	10/30/1997	12080		<0.5		<0.5	<0.5	<0.5				<0.5				
MW-61B	85.83	2100.94	06/17/04	7/15/2004	7100	47	3.5	<0.55	<0.44	<0.30	<0.40	<0.35	<0.39	<0.51	<0.47	<0.19			
MW-61B	61.12	2125.65	06/01/05	7/6/2005	10000	<35	<29	<21	<45	<31	<28	<30	<40	<81	<27	<17			
MW-61B	64.51	2122.258	06/01/06	7/13/2006	4300	18 Jq	<7.3	<5.4	<11	<7.6	<7.1	<7.6	<10	<20	<6.7	<4.4			
MW-61B	71.36	2115.408	5/31/2007	6/25/2007	3500	14	1.7		<0.2	<0.2	<0.2					<0.2			
MW-61B	74.35	2112.42	5/14/2008	6/11/2008	6100	24	3.9 Jq		<1	<1	<1					<1			
MW-61B	78.09	2108.68	5/8/2009	6/5/2009	5900	<97	<81	<51	<57	<72	<76	<76	<92	<93	<98	<44			
MW-61B	80.3	2106.468	5/13/2010	6/7/2010	8000	38	3.3		<0.30	<0.24	<0.19					<0.26			
MW-61B	80.3	2106.468	5/13/2010	6/18/2010													0.04 Jq	0.31	
MW-61B	81.69	2105.08	12/20/2010	1/10/2011	7500	41	3.7		<0.30	<0.24	<0.19					<0.26	0.05 Jq	0.35	
MW-61B	71.59	2115.18	6/3/2011	7/6/2011	11000	51	4.1		<0.30	<0.24	<0.19					<0.26			
MW-61B	74.49	2112.28	5/24/2012	6/25/2012	5000	24	1.9		<0.30	<0.24	<0.19					<0.26			
MW-61B	79.73	2107.04	5/16/2013	6/3/2013	3700	19	1.6		<0.30	<0.24	<0.19					<0.26			
MW-61B	84.18	2102.59	5/7/2014	5/29/2014	5350	39.0	<0.5	<0.5	<0.5	<0.5	<0.5	<0.5	<0.5	<0.5	<1.5	<0.5			<1.5
MW-61B	88	2099	5/14/2015	6/2/2015	6840	50.8	3.43	<0.500	<0.500	<0.500	<0.500	<0.500	<0.500	<0.500	<1.50	<0.500			<1.50

Consolidation Data Summary Table - Groundwater
Beaumont Site 1

	Water Level Data				Volatile Organics														
Sample Location	Depth to Water (feet below ground surface)	Groundwater Elevation (feet above mean sea level)	Elevation Date	Sample Date	2-Hexanone -ug/L	p-Isopropyltoluene -ug/L	Isopropylbenzene -ug/L	Methane -ug/L	Iodomethane (Methyl Iodide) -ug/L	4-Methyl-2-Pentanone -ug/L	Methyl tert-butyl ether (MTBE) -ug/L	Methylene Chloride -ug/L	Naphthalene -ug/L	n-Propylbenzene -ug/L	Styrene -ug/L	Toluene -ug/L	1,1,1,2-Tetrachloroethane -ug/L	1,1,1-Trichloroethane -ug/L	1,1,2-Trichloroethane -ug/L
MW-60B	85.18	2097.59	11/12/2014	11/14/2014	<2.5	<0.5	<0.5		<0.5	<2.5	<0.5	<2.0	<0.5	<0.5	<0.5	<0.5	<0.5	<0.5	<0.5
MW-60B	88	2095	5/14/2015	5/21/2015	<2.50	<0.500	<0.500		<0.500	<2.50	<0.500	<2.00	<0.500	<0.500	<0.500	<0.500	<0.500	<0.500	<0.500
MW-60B	89.52	2093.25	11/3/2015	11/6/2015	<2.50		<0.500		<0.500	<2.50		<2.00	<0.500	<0.500	<0.500	<0.500	<0.500	<0.500	<0.500
MW-61A	91.64	2092.10	10/29/92	8/31/1992														<100	
MW-61A	91.64	2092.10	10/29/92	10/22/1992														<30	
MW-61A	NA	NA	NA	3/11/1993														24.95	
MW-61A	31.54	2152.20	04/11/94	4/20/1994														36.33	
MW-61A	64.29	2119.45	12/15/94	12/17/1994								<2 E						4.5 E	<0.5 E
MW-61A	53.60	2130.14	06/16/95	6/21/1995								<2						3.6	<0.5
MW-61A	67.11	2116.63	10/21/96	10/28/1996								<2						<0.5	<0.5
MW-61A	69.39	2117.56	06/01/06	7/17/2006	<1.9	<0.21	<0.24			<2.4	<0.29	7.1 BJakq	<0.95	<0.30	<0.29	1.6	<0.37	0.69 Jq	0.80 Jq
MW-61A	78.98	2107.97	5/14/2008	6/10/2008	<5					<5	<1	1.6 BJakq			<1	1.1 Jq		<1	<1
MW-61A	85.71	2101.24	5/8/2009	6/5/2009	<6.9	<0.26	<0.23			<4.4	<0.30	<2.6	<2.5	<0.79	<0.30	0.83 Jq	<0.35	<0.45	<0.54
MW-61A	87.39	2099.563	5/13/2010	6/7/2010	<1.2			0.2 Ba		<0.95	<0.29	0.29 Jq			<0.22	1.2		<0.12	<0.31
MW-61A	79.95	2107.00	5/24/2012	6/25/2012	<1.2					<0.95	<0.43	0.19 Jq			<0.22	<0.22		<0.12	<0.31
MW-61A	92.19	2094.76	5/7/2014	5/29/2014	<2.5	<0.5	<0.5		<0.5	<2.5	<0.5	<2.0	<0.5	<0.5	<0.5	<0.5	<0.5	<0.5	<0.5
MW-61B	88.30	2095.29	10/29/92	9/2/1992														800	
MW-61B	88.30	2095.29	10/29/92	9/16/1992														<2000	
MW-61B	NA	NA	NA	3/25/1993														<500	
MW-61B	53.60	2129.99	04/11/94	4/21/1994														2206	
MW-61B	62.58	2121.01	12/16/94	12/17/1994								8.3						670	19
MW-61B	87.18	2096.41	06/16/95	6/21/1995								<2						450	25
MW-61B	77.06	2106.53	04/14/97	4/24/1997								<2						152	77.7
MW-61B	67.90	2115.69	10/20/97	10/30/1997								<2						183	29
MW-61B	85.83	2100.94	06/17/04	7/15/2004	<2.5	<0.17	<0.17			<2.6	<0.28	<1.7	<0.56	<0.24	<0.14	<0.35	<0.45	23	16
MW-61B	61.12	2125.65	06/01/05	7/6/2005	<190	<21	<24			<240	<29	<260	<95	<30	<29	<35	<37	<32	<54
MW-61B	64.51	2122.258	06/01/06	7/13/2006	<47	<5.2	<6.1			<59	<7.3	69 BJaq	<24	<7.4	<7.1	<8.7	<9.3	10 Jq	<14
MW-61B	71.36	2115.408	5/31/2007	6/25/2007	<5					<5	<0.2	<0.5			<0.2	<0.2		7.2	8.4
MW-61B	74.35	2112.42	5/14/2008	6/11/2008	<5					<5	<1	<50			<1	<1		8.5	11
MW-61B	78.09	2108.68	5/8/2009	6/5/2009	<1400	<52	<45			<880	<61	<520	<510	<160	<60	<65	<70	<90	<110
MW-61B	80.3	2106.468	5/13/2010	6/7/2010	<1.2					<0.95	<0.29	0.34 Jq			<0.22	<0.22		7.6	16
MW-61B	80.3	2106.468	5/13/2010	6/18/2010				0.19											
MW-61B	81.69	2105.08	12/20/2010	1/10/2011	<1.2			0.23 Ba		<0.95	<0.43	0.39 BJakq			<0.22	<0.22		5.6	15
MW-61B	71.59	2115.18	6/3/2011	7/6/2011	<1.2					<0.95	<0.43	0.40 Jq			<0.22	<0.22		4.9	16
MW-61B	74.49	2112.28	5/24/2012	6/25/2012	<1.2					<0.95	<0.43	0.23 Jq			<0.22	<0.22		3.1	9.0
MW-61B	79.73	2107.04	5/16/2013	6/3/2013	<1.2					<0.95	<0.43	0.19 BJkq			<0.22	<0.22		2.3	7.7
MW-61B	84.18	2102.59	5/7/2014	5/29/2014	<2.5	<0.5	<0.5		<0.5	<2.5	<0.5	<2.0	<0.5	<0.5	<0.5	<0.5	<0.5	2.42	14.7
MW-61B	88	2099	5/14/2015	6/2/2015	<2.50	<0.500	<0.500		<0.500	<2.50	<0.500	<2.00	<0.500	<0.500	<0.500	<0.500	<0.500	1.46	15.9

Consolidation Data Summary Table - Groundwater
Beaumont Site 1

	Water Level Data				Volatile Organics													
Sample Location	Depth to Water (feet below ground surface)	Groundwater Elevation (feet above mean sea level)	Elevation Date	Sample Date	1,2,3-Trichlorobenzene -ug/L	1,2,4-Trichlorobenzene -ug/L	Trichloroethene -ug/L	1,2,3-Trichloropropane -ug/L	Trichlorofluoromethane -ug/L	1,1,2-Trichloro-1,2,2-Trifluoroethane -ug/L	1,2,4-Trimethylbenzene -ug/L	1,3,5-Trimethylbenzene -ug/L	1,1,2,2-Tetrachloroethane -ug/L	Tetrachloroethene (PCE) -ug/L	Vinyl Acetate -ug/L	Vinyl Chloride -ug/L	m,p-Xylenes -ug/L	o-Xylene -ug/L
MW-60B	85.18	2097.59	11/12/2014	11/14/2014	<0.5	<0.5	43.6	<0.5	<0.5	<0.5	<0.5	<0.5	<0.5	<0.5	<0.5	<0.5	<1.0	<0.5
MW-60B	88	2095	5/14/2015	5/21/2015	<0.500	<0.500	50.4	<0.500	<0.500	<0.500	<0.500	<0.500	<0.500	<0.500	<0.500	<0.500	<1.00	<0.500
MW-60B	89.52	2093.25	11/3/2015	11/6/2015	<0.500	<0.500	45.0	<0.500	<0.500	<0.500	<0.500	<0.500	<0.500	<0.500	<0.500	<0.500	<1.00	<0.500
MW-61A	91.64	2092.10	10/29/92	8/31/1992			1200							<300				
MW-61A	91.64	2092.10	10/29/92	10/22/1992			<20							<10				
MW-61A	NA	NA	NA	3/11/1993			329.7							<3				
MW-61A	31.54	2152.20	04/11/94	4/20/1994														
MW-61A	64.29	2119.45	12/15/94	12/17/1994			<52		<5 E				<1 E	<0.5 E		<0.5 E		
MW-61A	53.60	2130.14	06/16/95	6/21/1995			20 E		<5				<1	<0.5		<0.5		
MW-61A	67.11	2116.63	10/21/96	10/28/1996			17.8		<0.5				<0.5	<0.5		<0.5		
MW-61A	69.39	2117.56	06/01/06	7/17/2006	<0.39	<0.35	71	<2.3	<0.36	<0.54	<0.26	<0.19	<0.37	<0.29	<3.2	<0.33	<0.38	<0.21
MW-61A	78.98	2107.97	5/14/2008	6/10/2008			18						<1	<1		<1	<2	<1
MW-61A	85.71	2101.24	5/8/2009	6/5/2009	<0.31	<0.49	14	<1.3	<0.31	<0.64	<0.24	<0.23	<0.44	<0.51	<7.1	<0.33	<0.45	<0.24
MW-61A	87.39	2099.563	5/13/2010	6/7/2010			22	<0.29	<0.16				<0.29	<0.17	<0.48	0.35 Jq	<0.36	<0.41
MW-61A	79.95	2107.00	5/24/2012	6/25/2012			7.0	<0.29	<0.16				<0.29	<0.23	<0.48	0.23 Jq	<0.36	<0.41
MW-61A	92.19	2094.76	5/7/2014	5/29/2014	<0.5	<0.5	13.8	<0.5	<0.5	<0.5	<0.5	<0.5	<0.5	<0.5	<0.5	<0.5	<1.0	<0.5
MW-61B	88.30	2095.29	10/29/92	9/2/1992			2200							<600				
MW-61B	88.30	2095.29	10/29/92	9/16/1992			4300							<6000				
MW-61B	NA	NA	NA	3/25/1993			1885							<1500				
MW-61B	53.60	2129.99	04/11/94	4/21/1994										228				
MW-61B	62.58	2121.01	12/16/94	12/17/1994			3300 E		<5				<1	15		0.63		
MW-61B	87.18	2096.41	06/16/95	6/21/1995			3900		<5				<1	14		<0.5		
MW-61B	77.06	2106.53	04/14/97	4/24/1997			1824		<0.5				<0.5	24.2		<0.5		
MW-61B	67.90	2115.69	10/20/97	10/30/1997			2216		<0.5				<0.5	7.5		<0.5		
MW-61B	85.83	2100.94	06/17/04	7/15/2004	1.9	1.7	1300 Bk	.0095 Ba	<0.27	<0.70	<0.22	<0.11	<0.19	3.7	<3.6	0.57	<0.17	<0.16
MW-61B	61.12	2125.65	06/01/05	7/6/2005	<39	<35	2400	<230	<36	<54	<26	<19	<37	<29	<320	<33	<38	<21
MW-61B	64.51	2122.258	06/01/06	7/13/2006	<9.8	<8.7	540	<56	<9.0	<13	<6.4	<4.7	<9.2	<7.4	<81	<8.3	<9.5	<5.2
MW-61B	71.36	2115.408	5/31/2007	6/25/2007			610						<0.2	1		4.3	<0.5	<20
MW-61B	74.35	2112.42	5/14/2008	6/11/2008			1300						<1	3.8 Jq		<1	<2	<1
MW-61B	78.09	2108.68	5/8/2009	6/5/2009	<61	<97	1100	<270	<62	<130	<49	<46	<88	<100	<1400	<65	<91	<47
MW-61B	80.3	2106.468	5/13/2010	6/7/2010			1900	<0.29	<0.16				<0.29	7.1	<0.48	0.41 Jq	<0.36	<0.41
MW-61B	80.3	2106.468	5/13/2010	6/18/2010														
MW-61B	81.69	2105.08	12/20/2010	1/10/2011			1700	<0.29	<0.16				<0.29	7.9	<0.48	0.47 Jq	<0.36	<0.41
MW-61B	71.59	2115.18	6/3/2011	7/6/2011			1700	<0.29	<0.16				<0.29	7.7	<0.48	0.47 Jq	<0.36	<0.41
MW-61B	74.49	2112.28	5/24/2012	6/25/2012			1000	<0.29	<0.16				<0.29	4.4	<0.48	0.34 Jq	<0.36	<0.41
MW-61B	79.73	2107.04	5/16/2013	6/3/2013			820	<0.29	<0.16				<0.29	3.5	<0.48	0.23 Jq	<0.36	<0.41
MW-61B	84.18	2102.59	5/7/2014	5/29/2014	<0.5	<0.5	1270	<0.5	<0.5	<0.5	<0.5	<0.5	<0.5	6.19	<0.5	<0.5	<1.0	<0.5
MW-61B	88	2099	5/14/2015	6/2/2015	<0.500	<0.500	1570	<0.500	<0.500	<0.500	<0.500	<0.500	<0.500	8.31	<0.500	<0.500	<1.00	<0.500

Consolidation Data Summary Table - Groundwater
Beaumont Site 1

	Water Level Data				Volatile Organics														
Sample Location	Depth to Water (feet below ground surface)	Groundwater Elevation (feet above mean sea level)	Elevation Date	Sample Date	1,4-Dioxane -ug/L	N-Nitrosodimethylamine -ng/L	Acetone -ug/L	Bromodichloromethane -ug/L	2-Butanone -ug/L	Bromobenzene -ug/L	Bromochloromethane -ug/L	Bromomethane -ug/L	Bromoform -ug/L	n-Butylbenzene -ug/L	sec-Butylbenzene -ug/L	tert-Butylbenzene -ug/L	Benzene -ug/L	Carbon Disulfide -ug/L	Chlorobenzene -ug/L
MW-61C	91.42	2092.26	10/29/92	9/16/1992															
MW-61C	NA	NA	NA	3/16/1993															
MW-61C	53.40	2130.28	06/16/95	6/25/1995				<1				<5	<2						<2
MW-61C	90.88	2095.96	06/17/04	7/15/2004	6.0		<3.6	<0.33	<1.7	<0.26	<0.37	<0.90	<0.87	<0.34	<0.11	<0.23	<0.29	<0.28	<0.19
MW-61C	71.71	2115.127	06/01/06	7/3/2006	2.9		<6.1	<0.27	<4.2	<0.47	<0.68	<2.9	<0.62	<0.29	<0.21	<0.17	<0.26	<1.0	<0.36
MW-61C	79.36	2107.48	5/14/2008	6/11/2008	2.7		5.8 Jq	<1	<5			<1	<1				<1	<1	<1
MW-61C	83.74	2103.10	5/8/2009	6/5/2009	6.5		<9.1	<0.33	<6.9	<0.33	<0.69	<4.3	<0.55	<0.28	<0.20	<0.28	<0.28	<1.9	<0.22
MW-61C	85.81	2101.03	11/6/2009	11/12/2009	6.5		<5.0	<0.11	<1.2			<0.48	<0.13				<0.14	0.56	<0.23
MW-61C	85.1	2101.737	5/13/2010	6/7/2010	7.8		<5.0	<0.11	<1.2			<0.48	<0.13				<0.14	1.3	<0.23
MW-61C	85.1	2101.737	5/13/2010	6/18/2010															
MW-61C	87.28	2099.56	12/20/2010	1/12/2011	8.9		<5.0	<0.11	<1.2			<0.48	<0.50				<0.14	0.42 Jq	<0.23
MW-61C	80.49	2106.35	5/24/2012	6/25/2012	5.3		<5.0	<0.11	<1.2			<0.48	<0.50				<0.14	0.54	<0.23
MW-61C	89.90	2096.94	5/7/2014	5/29/2014	10.0		<10	<0.5	<5.0	<0.5	<0.5	<1.5	<2.5	<0.5	<0.5	<0.5	<0.5	<0.5	<0.5
MW-61D	88.60	2095.05	10/29/92	9/16/1992															
MW-61D	NA	NA	NA	3/11/1993															
MW-61D	57.42	2126.23	06/16/95	6/24/1995				<1				<5	<2						<2
MW-61D	73.91	2112.92	8/19/2011	8/31/2011	320 Je		<5.0	<0.11	<1.2			<0.48	<0.50				1.8	<0.36	1.1
MW-62A	34.98	2093.84	10/29/92	10/19/1992															
MW-62A	34.98	2093.84	10/29/92	10/22/1992															
MW-62A	NA	NA	NA	3/4/1993															
MW-62A	7.70	2121.12	04/11/94	4/18/1994															
MW-62A	12.83	2115.99	12/16/94	12/16/1994				<1				<5 E	<2						<2 E
MW-62A	0.00	2128.82	06/16/95	6/22/1995				<1				<5	<2						<2
MW-62A	8.40	2120.42	04/19/96	4/27/1996				<1				<1	<1						<1
MW-62A	12.57	2116.25	10/21/96	10/30/1996				<0.5				<0.5	<1						<0.5
MW-62A	14.38	2114.44	04/14/97	4/17/1997				<0.5				<0.5	<1						<0.5
MW-62A	17.46	2111.36	10/20/97	10/30/1997				<0.5				<0.5	<1						<0.5
MW-62A	8.30	2120.52	04/21/98	4/30/1998				<0.5				<0.5	<0.5						<0.5
MW-62A	6.20	2122.62	10/13/98	10/18/1998				<0.5				<0.5	<0.5						<0.5
MW-62A	10.00	2118.82	04/06/99	4/14/1999				<0.5				<2	<2						<0.5
MW-62A	13.59	2115.23	10/25/99	10/27/1999				<0.5				<2	<2						<0.5
MW-62A	17.36	2111.46	05/04/00	5/8/2000				<0.5				<2	<2						<0.5
MW-62A	20.47	2108.35	12/04/00	12/12/2000				<1				<1	<1						<0.5
MW-62A	25.20	2103.62	10/29/01	11/6/2001				<1				<1	<1						<0.5
MW-62A	28.18	2100.64	05/20/02	5/23/2002															
MW-62A	28.18	2100.64	05/20/02	5/28/2002	36 Je														
MW-62A	31.80	2099.52	07/11/03	7/28/2003	46		<3.6	<0.33	<1.7	<0.26	<0.37	<0.90	<0.87	<0.34	<0.11	<0.23	<0.29	<0.28	<0.19
MW-62A	34.68	2096.64	06/17/04	7/2/2004	46		<3.6	<0.33	<1.7	<0.26	<0.37	<0.90	<0.87	<0.34	<0.11	<0.23	<0.29	<0.28	<0.19

Consolidation Data Summary Table - Groundwater
Beaumont Site 1

	Water Level Data				Volatile Organics														
Sample Location	Depth to Water (feet below ground surface)	Groundwater Elevation (feet above mean sea level)	Elevation Date	Sample Date	2-Chlorotoluene -ug/L	4-Chlorotoluene -ug/L	Chloroethane -ug/L	2-Chloroethyl Vinyl Ether -ug/L	Chloromethane -ug/L	Carbon Tetrachloride -ug/L	Chloroform -ug/L	Dibromochloromethane -ug/L	1,2-Dibromo-3-Chloropropane -ug/L	Dibromomethane -ug/L	1,1-Dichloroethane -ug/L	1,2-Dichloroethane -ug/L	1,2-Dichlorobenzene -ug/L	1,3-Dichlorobenzene -ug/L	1,4-Dichlorobenzene -ug/L
MW-61C	91.42	2092.26	10/29/92	9/16/1992												<16			
MW-61C	NA	NA	NA	3/16/1993												<10			
MW-61C	53.40	2130.28	06/16/95	6/25/1995			<2		<2	<0.5	<1	<1			<1 E	<0.5	<3	<2	<2
MW-61C	90.88	2095.96	06/17/04	7/15/2004	<0.67	<0.16	<0.46		<0.43	<0.40	<0.45	<0.29	<2.6	<0.46	1.2	1.2	<0.29	<0.27	<0.28
MW-61C	71.71	2115.127	06/01/06	7/3/2006	<0.24	<0.30	<0.52		<1.8	<0.42	0.67 BJkq	<0.45	<2.5	<0.42	0.87 Jq	1.4	<0.24	<0.38	<0.30
MW-61C	79.36	2107.48	5/14/2008	6/11/2008			<1		<1	<1	<1	<1			2 Jq	1.7 Jq			
MW-61C	83.74	2103.10	5/8/2009	6/5/2009	<0.55	<0.21	<1.3		<0.49	<0.43	0.72 Jq	<0.48	<3.1	<0.59	2.8	2.5	<0.27	<0.28	<0.21
MW-61C	85.81	2101.03	11/6/2009	11/12/2009			<0.35		<0.36	<0.15	0.96	<0.37			3.1	3.1	<0.20	<0.15	<0.072
MW-61C	85.1	2101.737	5/13/2010	6/7/2010			<0.35		0.37 Jq	<0.15	1.0	<0.37			3.9	3.0	<0.20	<0.15	<0.072
MW-61C	85.1	2101.737	5/13/2010	6/18/2010															
MW-61C	87.28	2099.56	12/20/2010	1/12/2011			<0.35		<0.36	<0.15	1.2	<0.37			4.2	3.3	<0.20	<0.15	<0.072
MW-61C	80.49	2106.35	5/24/2012	6/25/2012			<0.35		<0.36	<0.15	0.60	<0.37			2.1	1.6	<0.20	<0.15	<0.072
MW-61C	89.90	2096.94	5/7/2014	5/29/2014	<0.5	<0.5	<1.5	<2.5	<1.5	<0.5	1.23	<0.5	<2.5	<0.5	4.54	4.16	<0.5	<0.5	<0.5
MW-61D	88.60	2095.05	10/29/92	9/16/1992												<6.4			
MW-61D	NA	NA	NA	3/11/1993												<1			
MW-61D	57.42	2126.23	06/16/95	6/24/1995			<2		<2	<0.5	<1	<1			<1	<0.5	<3	<2	<2
MW-61D	73.91	2112.92	8/19/2011	8/31/2011			<0.35		<0.36	3.0	28	<0.37			110	91	<0.20	<0.15	<0.072
MW-62A	34.98	2093.84	10/29/92	10/19/1992												<200			
MW-62A	34.98	2093.84	10/29/92	10/22/1992												<5			
MW-62A	NA	NA	NA	3/4/1993												<10			
MW-62A	7.70	2121.12	04/11/94	4/18/1994												866			
MW-62A	12.83	2115.99	12/16/94	12/16/1994			<2 E		<2 E	2.1 E	5.4 E	<1			4.2 E	1.6 E	<3	<2 E	<2 E
MW-62A	0.00	2128.82	06/16/95	6/22/1995			<2		<2	1.8	2.7	<1			2.9	2.3 E	<3	<2	<2
MW-62A	8.40	2120.42	04/19/96	4/27/1996			<1		<1	<1	3.6	<1			<1.8	<1	<1	<1	<1
MW-62A	12.57	2116.25	10/21/96	10/30/1996			<1		<1	<0.5	3	<0.5			<0.5	<0.5	<0.5	<0.5	<0.5
MW-62A	14.38	2114.44	04/14/97	4/17/1997			<1		<1	<0.5	0.7	<0.5			<0.5	<0.5	<0.5	<0.5	<0.5
MW-62A	17.46	2111.36	10/20/97	10/30/1997			<1		<1	1.5	2.3	<0.5			1.8	<0.5	<0.5	<0.5	<0.5
MW-62A	8.30	2120.52	04/21/98	4/30/1998			<0.5		<0.5	4.9	6.7	<0.5			7.6	<0.5	<0.5	<0.5	<0.5
MW-62A	6.20	2122.62	10/13/98	10/18/1998			<0.5		<0.5	<0.5	5.6	<0.5			5.5	<0.5	<0.5	<0.5	<0.5
MW-62A	10.00	2118.82	04/06/99	4/14/1999			<2		<2	<0.5	2.4	<0.5			1.4	<0.5	<1	<1	<1
MW-62A	13.59	2115.23	10/25/99	10/27/1999			<2		<2	<0.5	2.8	<0.5			1.9	0.9	<1	<1	<1
MW-62A	17.36	2111.46	05/04/00	5/8/2000			<2		<2	<0.5	<2	<0.5			1.7	0.6	<1	<1	<1
MW-62A	20.47	2108.35	12/04/00	12/12/2000			<1		<1	<0.5	1.5	<1			1.7	<0.5	<0.5	<0.5	<0.5
MW-62A	25.20	2103.62	10/29/01	11/6/2001			<1		<1	<0.5	<1	<1			1.1	0.8	<0.5	<0.5	<0.5
MW-62A	28.18	2100.64	05/20/02	5/23/2002						<0.5	1.3				1.5	0.58			
MW-62A	28.18	2100.64	05/20/02	5/28/2002															
MW-62A	31.80	2099.52	07/11/03	7/28/2003	<0.67	<0.16	<0.46		<0.43	<0.40	1.4	<0.29	<2.6	<0.46	1.2	<0.35	<0.29	<0.27	<0.28
MW-62A	34.68	2096.64	06/17/04	7/2/2004	<0.67	<0.16	<0.46		<0.43	<0.40	<0.45	<0.29	<2.6	<0.46	<0.40	<0.35	<0.29	<0.27	<0.28

Consolidation Data Summary Table - Groundwater
Beaumont Site 1

	Water Level Data			Volatile Organics															
Sample Location	Depth to Water (feet below ground surface)	Groundwater Elevation (feet above mean sea level)	Elevation Date	Sample Date	1,1-Dichloroethene -ug/L	cis-1,2-Dichloroethene -ug/L	trans-1,2-Dichloroethene -ug/L	1,1-Dichloropropene -ug/L	cis-1,3-Dichloropropene -ug/L	trans-1,3-Dichloropropene -ug/L	1,2-Dichloropropane -ug/L	1,3-Dichloropropane -ug/L	2,2-Dichloropropane -ug/L	1,2-Dibromoethane -ug/L	Dichlorodifluoromethane -ug/L	Ethylbenzene -ug/L	Ethene -ug/L	Ethane -ug/L	Hexachlorobutadiene -ug/L
MW-61C	91.42	2092.26	10/29/92	9/16/1992	100														
MW-61C	NA	NA	NA	3/16/1993	63.1														
MW-61C	53.40	2130.28	06/16/95	6/25/1995	2.6	<1	<1 U		<0.5	<0.5	<1				<5				
MW-61C	90.88	2095.96	06/17/04	7/15/2004	34	<0.56	<0.60	<0.55	<0.44	<0.30	<0.40	<0.35	<0.39	<0.51	<0.47	<0.19			
MW-61C	71.71	2115.127	06/01/06	7/3/2006	51	<0.35	<0.29	<0.21	<0.45	<0.31	<0.28	<0.30	<0.40	<0.81	<0.27	<0.17			
MW-61C	79.36	2107.48	5/14/2008	6/11/2008	61	<1	<1		<1	<1	<1					<1			
MW-61C	83.74	2103.10	5/8/2009	6/5/2009	110	0.49 Jq	<0.40	<0.26	<0.28	<0.36	<0.38	<0.38	<0.46	<0.47	<0.49	<0.22			
MW-61C	85.81	2101.03	11/6/2009	11/12/2009	120	0.65	<0.10		<0.30	<0.24	<0.19					<0.26			
MW-61C	85.1	2101.737	5/13/2010	6/7/2010	170	0.89	<0.10		<0.30	<0.24	<0.19					<0.26			
MW-61C	85.1	2101.737	5/13/2010	6/18/2010													0.04 Jq	0.45	
MW-61C	87.28	2099.56	12/20/2010	1/12/2011	170	0.97	<0.10		<0.30	<0.24	<0.19					<0.26	0.03 Jq	0.61	
MW-61C	80.49	2106.35	5/24/2012	6/25/2012	88	0.53	<0.10		<0.30	<0.24	<0.19					<0.26			
MW-61C	89.90	2096.94	5/7/2014	5/29/2014	171	1.37	<0.5	<0.5	<0.5	<0.5	<0.5	<0.5	<0.5	<0.5	<1.5	<0.5			<1.5
MW-61D	88.60	2095.05	10/29/92	9/16/1992	72														
MW-61D	NA	NA	NA	3/11/1993	65.9														
MW-61D	57.42	2126.23	06/16/95	6/24/1995	7.5	<1	<1		<0.5	<0.5	<1				<5				
MW-61D	73.91	2112.92	8/19/2011	8/31/2011	5000	40	2.2		<0.30	<0.24	<0.19					<0.26			
MW-62A	34.98	2093.84	10/29/92	10/19/1992	500														
MW-62A	34.98	2093.84	10/29/92	10/22/1992	730														
MW-62A	NA	NA	NA	3/4/1993	515.25														
MW-62A	7.70	2121.12	04/11/94	4/18/1994	828														
MW-62A	12.83	2115.99	12/16/94	12/16/1994	360 E	<1 E	<1 E		<0.5 E	<0.5 E	<1 E				<5 E				
MW-62A	0.00	2128.82	06/16/95	6/22/1995	120	<1	<1		<0.5	<0.5	<1				<5				
MW-62A	8.40	2120.42	04/19/96	4/27/1996	<120	<1	<1		<1	<1	<1								
MW-62A	12.57	2116.25	10/21/96	10/30/1996	111		<0.5		<0.5	<0.5	<0.5				<0.5				
MW-62A	14.38	2114.44	04/14/97	4/17/1997	46.2		<0.5		<0.5	<0.5	<0.5				<0.5				
MW-62A	17.46	2111.36	10/20/97	10/30/1997	125		<0.5		<0.5	<0.5	<0.5				<0.5				
MW-62A	8.30	2120.52	04/21/98	4/30/1998	157		<0.5		<0.5	<0.5	<0.5				<0.5				
MW-62A	6.20	2122.62	10/13/98	10/18/1998	142		<0.5		<0.5	<0.5	<0.5				<0.5				
MW-62A	10.00	2118.82	04/06/99	4/14/1999	57	<0.5	<0.5		<0.5	<0.5	<0.5				<2				
MW-62A	13.59	2115.23	10/25/99	10/27/1999	79	<0.5	<0.5		<0.5	<0.5	<0.5				<2				
MW-62A	17.36	2111.46	05/04/00	5/8/2000	83	<0.5	<0.5		<0.5	<0.5	<0.5				<2				
MW-62A	20.47	2108.35	12/04/00	12/12/2000	81	<0.5	<0.5		<0.5	<0.5	<0.5				<1				
MW-62A	25.20	2103.62	10/29/01	11/6/2001	44	<0.5	<0.5		<0.5	<0.5	<0.5				<1				
MW-62A	28.18	2100.64	05/20/02	5/23/2002	53	<1	<1												
MW-62A	28.18	2100.64	05/20/02	5/28/2002															
MW-62A	31.80	2099.52	07/11/03	7/28/2003	61	<0.56	<0.60	<0.55	<0.44	<0.30	<0.40	<0.35	<0.39	<0.51	<0.47	<0.19			
MW-62A	34.68	2096.64	06/17/04	7/2/2004	4.5	<0.56	<0.60	<0.55	<0.44	<0.30	<0.40	<0.35	<0.39	<0.51	<0.47	<0.19			

Consolidation Data Summary Table - Groundwater
Beaumont Site 1

	Water Level Data				Volatile Organics														
Sample Location	Depth to Water (feet below ground surface)	Groundwater Elevation (feet above mean sea level)	Elevation Date	Sample Date	2-Hexanone -ug/L	p-Isopropyltoluene -ug/L	Isopropylbenzene -ug/L	Methane -ug/L	Iodomethane (Methyl Iodide) -ug/L	4-Methyl-2-Pentanone -ug/L	Methyl tert-butyl ether (MTBE) -ug/L	Methylene Chloride -ug/L	Naphthalene -ug/L	n-Propylbenzene -ug/L	Styrene -ug/L	Toluene -ug/L	1,1,1,2-Tetrachloroethane -ug/L	1,1,1-Trichloroethane -ug/L	1,1,2-Trichloroethane -ug/L
MW-61C	91.42	2092.26	10/29/92	9/16/1992														<10	
MW-61C	NA	NA	NA	3/16/1993														34.4	
MW-61C	53.40	2130.28	06/16/95	6/25/1995								8.1						<1	<0.5
MW-61C	90.88	2095.96	06/17/04	7/15/2004	<2.5	<0.17	<0.17			<2.6	<0.28	<1.7	<0.56	<0.24	<0.14	<0.35	<0.45	<0.46	<0.42
MW-61C	71.71	2115.127	06/01/06	7/3/2006	<1.9	<0.21	<0.24			<2.4	<0.29	<2.6	<0.95	<0.30	<0.29	<0.35	<0.37	<0.32	<0.54
MW-61C	79.36	2107.48	5/14/2008	6/11/2008	<5					<5	<1	2.4 BJakq			<1	<1		<1	<1
MW-61C	83.74	2103.10	5/8/2009	6/5/2009	<6.9	<0.26	<0.23			<4.4	<0.30	<2.6	<2.5	<0.79	<0.30	<0.33	<0.35	<0.45	<0.54
MW-61C	85.81	2101.03	11/6/2009	11/12/2009	<1.2					<0.95	<0.29	<0.15			<0.22	<0.22		<0.12	<0.31
MW-61C	85.1	2101.737	5/13/2010	6/7/2010	<1.2					<0.95	<0.29	<0.15			<0.22	<0.22		<0.12	<0.31
MW-61C	85.1	2101.737	5/13/2010	6/18/2010				0.24											
MW-61C	87.28	2099.56	12/20/2010	1/12/2011	<1.2			0.41 Ba		<0.95	<0.43	0.19 BJkq			<0.22	<0.22		0.13 Jq	0.35 Jq
MW-61C	80.49	2106.35	5/24/2012	6/25/2012	<1.2					<0.95	<0.43	<0.15			<0.22	<0.22		<0.12	<0.31
MW-61C	89.90	2096.94	5/7/2014	5/29/2014	<2.5	<0.5	<0.5		<0.5	<2.5	<0.5	<2.0	<0.5	<0.5	<0.5	<0.5	<0.5	<0.5	<0.5
MW-61D	88.60	2095.05	10/29/92	9/16/1992														<4	
MW-61D	NA	NA	NA	3/11/1993														<3	
MW-61D	57.42	2126.23	06/16/95	6/24/1995								<2.2						2.9	<0.5
MW-61D	73.91	2112.92	8/19/2011	8/31/2011	<1.2					<0.95	<0.43	0.58 Jq			<0.22	2.2		3.6	8.3
MW-62A	34.98	2093.84	10/29/92	10/19/1992														<600	
MW-62A	34.98	2093.84	10/29/92	10/22/1992															
MW-62A	NA	NA	NA	3/4/1993														37.29	
MW-62A	7.70	2121.12	04/11/94	4/18/1994														102	
MW-62A	12.83	2115.99	12/16/94	12/16/1994								<2 E						22 E	<0.5 E
MW-62A	0.00	2128.82	06/16/95	6/22/1995								<2						<14	<0.5
MW-62A	8.40	2120.42	04/19/96	4/27/1996								<4						9.6	<1
MW-62A	12.57	2116.25	10/21/96	10/30/1996								<2						12.6	<0.5
MW-62A	14.38	2114.44	04/14/97	4/17/1997								<2						5.7	<0.5
MW-62A	17.46	2111.36	10/20/97	10/30/1997								<2						4.8	<0.5
MW-62A	8.30	2120.52	04/21/98	4/30/1998								<0.5						8.5	<0.5
MW-62A	6.20	2122.62	10/13/98	10/18/1998								<0.5						8.1	<0.5
MW-62A	10.00	2118.82	04/06/99	4/14/1999								<2						5	<0.5
MW-62A	13.59	2115.23	10/25/99	10/27/1999								<2						4	<0.5
MW-62A	17.36	2111.46	05/04/00	5/8/2000								<2						<4	<0.5
MW-62A	20.47	2108.35	12/04/00	12/12/2000								<2						4	<0.5
MW-62A	25.20	2103.62	10/29/01	11/6/2001								<2						2	<0.5
MW-62A	28.18	2100.64	05/20/02	5/23/2002								<0.5				<1		2.4	<1
MW-62A	28.18	2100.64	05/20/02	5/28/2002															
MW-62A	31.80	2099.52	07/11/03	7/28/2003	<2.5	<0.17	<0.17			<2.6	<0.28	<1.7	<0.56	<0.24	<0.14	<0.35	<0.45	1.6	<0.42
MW-62A	34.68	2096.64	06/17/04	7/2/2004	<2.5	<0.17	<0.17			<2.6	<0.28	<1.7	<0.56	<0.24	<0.14	<0.35	<0.45	<0.46	<0.42

Consolidation Data Summary Table - Groundwater
Beaumont Site 1

	Water Level Data				Volatile Organics														
Sample Location	Depth to Water (feet below ground surface)	Groundwater Elevation (feet above mean sea level)	Elevation Date	Sample Date	1,2,3-Trichlorobenzene -ug/L	1,2,4-Trichlorobenzene -ug/L	Trichloroethene -ug/L	1,2,3-Trichloropropane -ug/L	Trichlorofluoromethane -ug/L	1,1,2-Trichloro-1,2,2-Trifluoroethane -ug/L	1,2,4-Trimethylbenzene -ug/L	1,3,5-Trimethylbenzene -ug/L	1,1,2,2-Tetrachloroethane -ug/L	Tetrachloroethene (PCE) -ug/L	Vinyl Acetate -ug/L	Vinyl Chloride -ug/L	m,p-Xylenes -ug/L	o-Xylene -ug/L
MW-61C	91.42	2092.26	10/29/92	9/16/1992			23							<30				
MW-61C	NA	NA	NA	3/16/1993			8.2							<10				
MW-61C	53.40	2130.28	06/16/95	6/25/1995			0.75		<5				<1	<0.5		<0.5		
MW-61C	90.88	2095.96	06/17/04	7/15/2004	<0.40	<0.28	8.0 Bk	<0.81	<0.27	<0.70	<0.22	<0.11	<0.19	<0.20	<3.6	<0.35	<0.17	<0.16
MW-61C	71.71	2115.127	06/01/06	7/3/2006	<0.39	<0.35	15	<2.3	<0.36	<0.54	<0.26	<0.19	<0.37	<0.29	<3.2	<0.33	<0.38	<0.21
MW-61C	79.36	2107.48	5/14/2008	6/11/2008			10						<1	<1		<1	<2	<1
MW-61C	83.74	2103.10	5/8/2009	6/5/2009	<0.31	<0.49	18	<1.3	<0.31	<0.64	<0.24	<0.23	<0.44	<0.51	<7.1	<0.33	<0.45	<0.24
MW-61C	85.81	2101.03	11/6/2009	11/12/2009			28	<0.29	<0.16				<0.29	<0.17	<0.48	<0.13	<0.36	<0.41
MW-61C	85.1	2101.737	5/13/2010	6/7/2010			31	<0.29	<0.16				<0.29	<0.17	<0.48	<0.13	<0.36	<0.41
MW-61C	85.1	2101.737	5/13/2010	6/18/2010														
MW-61C	87.28	2099.56	12/20/2010	1/12/2011			43	<0.29	<0.16				<0.29	<0.23	<0.48	<0.13	<0.36	<0.41
MW-61C	80.49	2106.35	5/24/2012	6/25/2012			18	<0.29	<0.16				<0.29	<0.23	<0.48	<0.13	<0.36	<0.41
MW-61C	89.90	2096.94	5/7/2014	5/29/2014	<0.5	<0.5	42.4	<0.5	<0.5	<0.5	<0.5	<0.5	<0.5	<0.5	<0.5	<0.5	<1.0	<0.5
MW-61D	88.60	2095.05	10/29/92	9/16/1992			<8							<12				
MW-61D	NA	NA	NA	3/11/1993			1.82							<1				
MW-61D	57.42	2126.23	06/16/95	6/24/1995			3.1		<5				<1	<0.5		<0.5		
MW-61D	73.91	2112.92	8/19/2011	8/31/2011			1600	<0.29	<0.16				<0.29	4.0	<0.48	0.33 Jq	<0.36	<0.41
MW-62A	34.98	2093.84	10/29/92	10/19/1992			<400							<200				
MW-62A	34.98	2093.84	10/29/92	10/22/1992			65							<5				
MW-62A	NA	NA	NA	3/4/1993			80							<10				
MW-62A	7.70	2121.12	04/11/94	4/18/1994														
MW-62A	12.83	2115.99	12/16/94	12/16/1994			380 E		<5 E				<1 E	<0.5 E		<0.5 E		
MW-62A	0.00	2128.82	06/16/95	6/22/1995			120		<5				<1	<0.5		<0.5		
MW-62A	8.40	2120.42	04/19/96	4/27/1996			<100		<1	<1			<1	<1		<1		
MW-62A	12.57	2116.25	10/21/96	10/30/1996			145		<0.5				<0.5	<0.5		<0.5		
MW-62A	14.38	2114.44	04/14/97	4/17/1997			88		<0.5				<0.5	<0.5		<0.5		
MW-62A	17.46	2111.36	10/20/97	10/30/1997			132		<0.5				<0.5	<0.5		<0.5		
MW-62A	8.30	2120.52	04/21/98	4/30/1998			180		<0.5				<0.5	<0.5		<0.5		
MW-62A	6.20	2122.62	10/13/98	10/18/1998			138		<0.5				<0.5	<0.5		<0.5		
MW-62A	10.00	2118.82	04/06/99	4/14/1999			61		<2				<0.5	2.2		<0.5		
MW-62A	13.59	2115.23	10/25/99	10/27/1999			91		<2				<0.5	<0.5		<0.5		
MW-62A	17.36	2111.46	05/04/00	5/8/2000			100		<2	<5			<0.5	<0.5		<0.5		
MW-62A	20.47	2108.35	12/04/00	12/12/2000			77		<1	<2			<0.5	<0.5		<0.5		
MW-62A	25.20	2103.62	10/29/01	11/6/2001			62		<1	<2			<0.5	<0.5		<0.5		
MW-62A	28.18	2100.64	05/20/02	5/23/2002			64				<1			<1		<1		<0.5
MW-62A	28.18	2100.64	05/20/02	5/28/2002														
MW-62A	31.80	2099.52	07/11/03	7/28/2003	<0.40	<0.28	61	<2.0	<0.27		<0.22	<0.11	<0.19	<0.20	<3.6	<0.35	<0.17	<0.16
MW-62A	34.68	2096.64	06/17/04	7/2/2004	<0.40	<0.28	11	<0.81	<0.27	<0.70	<0.22	<0.11	<0.19	<0.20	<3.6	<0.35	<0.17	<0.16

Consolidation Data Summary Table - Groundwater
Beaumont Site 1

	Water Level Data				Volatile Organics														
Sample Location	Depth to Water (feet below ground surface)	Groundwater Elevation (feet above mean sea level)	Elevation Date	Sample Date	1,4-Dioxane -ug/L	N-Nitrosodimethylamine -ng/L	Acetone -ug/L	Bromodichloromethane -ug/L	2-Butanone -ug/L	Bromobenzene -ug/L	Bromochloromethane -ug/L	Bromomethane -ug/L	Bromoform -ug/L	n-Butylbenzene -ug/L	sec-Butylbenzene -ug/L	tert-Butylbenzene -ug/L	Benzene -ug/L	Carbon Disulfide -ug/L	Chlorobenzene -ug/L
MW-62A	14.92	2116.40	06/01/05	6/27/2005	24		<6.1	<0.27	<4.2	<0.47	<0.68	<2.9	<0.62	<0.29	<0.21	<0.17	<0.26	<1.0	<0.36
MW-62A	18.66	2112.66	05/30/06	6/14/2006	36		<6.1	<0.27	<4.2	<0.47	<0.68	<2.9	<0.62	<0.29	<0.21	<0.17	<0.26	<1.0	<0.36
MW-62A	23.64	2107.677	5/30/2007	6/21/2007	<0.57		<5	<0.2	<5			<0.2	<0.3				<0.2	<0.2	<0.2
MW-62A	24.83	2106.49	5/13/2008	6/10/2008	20		5.9 Jq	<1	<5			<1	<1				<1	<1	<1
MW-62A	28.67	2102.65	5/7/2009	6/18/2009	37		<5.0	<0.11	<1.2			<0.48	<0.13				<0.14	<0.36	<0.23
MW-62A	30.95	2100.367	5/14/2010	6/17/2010	27		<5.0	<0.11	<1.2			<0.48	<0.13				<0.14	<0.36	<0.23
MW-62A	23.04	2108.28	6/3/2011	6/16/2011	24		<5.0	<0.11	<1.2			<0.48	<0.50				<0.14	<0.36	<0.23
MW-62A	26.52	2104.80	5/22/2012	6/11/2012	32		<5.0	<0.11	<1.2			<0.48	<0.50				<0.14	<0.36	<0.23
MW-62A	34.39	2096.93	5/9/2014	5/22/2014	27.0		<10	<0.5	<5.0	<0.5	<0.5	<1.5	<2.5	<0.5	<0.5	<0.5	<0.5	<0.5	<0.5
MW-62B	34.28	2094.58	10/29/92	10/20/1992															
MW-62B	34.28	2094.58	10/29/92	10/22/1992															
MW-62B	NA	NA	NA	3/15/1993															
MW-62B	7.35	2121.51	04/11/94	4/18/1994															
MW-62B	11.75	2117.11	12/16/94	12/16/1994				<1				<5	<2						<2
MW-62B	0.00	2128.86	06/16/95	6/22/1995				<1				<5	<2						<2
MW-63	NA	NA	NA	2/16/1993															
MW-63	NA	NA	NA	2/24/1993															
MW-63	36.20	2117.55	04/14/97	4/22/1997				<0.5				<0.5	<1						<0.5
MW-63	39.74	2114.01	10/20/97	10/30/1997				<0.5				<0.5	<1						<0.5
MW-63	22.56	2131.19	04/21/98	5/1/1998				<0.5				<0.5	<0.5						<0.5
MW-63	24.40	2129.35	10/13/98	10/21/1998				<0.5				<0.5	<0.5						<0.5
MW-63	30.04	2123.71	04/08/99	4/12/1999				<0.5				<2	<2						<0.5
MW-63	0.00	0.00	10/25/99	10/29/1999				<0.5				<2	<2						<0.5
MW-63	43.20	2110.55	12/04/00	12/7/2000				<1				<1	<1						<0.5
MW-63	48.70	2105.05	10/31/01	11/7/2001				<1				<1	<1						<0.5
MW-63	51.96	2101.79	05/20/02	5/23/2002															
MW-63	51.96	2101.79	05/20/02	5/24/2002	25 Je														
MW-64	NA	NA	NA	2/17/1993															
MW-64	NA	NA	NA	3/22/1993															
MW-64	26.06	2099.70	05/20/02	5/29/2002	46														
MW-65	NA	NA	NA	2/15/1993															
MW-65	NA	NA	NA	3/12/1993															
MW-65	4.12	2122.15	06/16/95	6/22/1995				<1				<5	<2						<2
MW-65	8.17	2118.10	12/04/95	12/15/1995				<1				<2	<2						19
MW-66	NA	NA	NA	2/22/1993															
MW-66	NA	NA	NA	3/17/1993															
MW-66	16.42	2111.45	12/04/95	12/15/1995				<1				<2	<2						<2
MW-66	17.98	2109.89	04/19/96	4/26/1996				<3				<3	<3						<3

Consolidation Data Summary Table - Groundwater
Beaumont Site 1

	Water Level Data				Volatile Organics														
Sample Location	Depth to Water (feet below ground surface)	Groundwater Elevation (feet above mean sea level)	Elevation Date	Sample Date	2-Chlorotoluene -ug/L	4-Chlorotoluene -ug/L	Chloroethane -ug/L	2-Chloroethyl Vinyl Ether -ug/L	Chloromethane -ug/L	Carbon Tetrachloride -ug/L	Chloroform -ug/L	Dibromochloromethane -ug/L	1,2-Dibromo-3-Chloropropane -ug/L	Dibromomethane -ug/L	1,1-Dichloroethane -ug/L	1,2-Dichloroethane -ug/L	1,2-Dichlorobenzene -ug/L	1,3-Dichlorobenzene -ug/L	1,4-Dichlorobenzene -ug/L
MW-62A	14.92	2116.40	06/01/05	6/27/2005	<0.24	<0.30	<0.52		<1.8	<0.42	1.8	<0.45	<2.5	<0.42	1.8	0.62	<0.24	<0.38	<0.30
MW-62A	18.66	2112.66	05/30/06	6/14/2006	<0.24	<0.30	<0.52		<1.8	<0.42	1.4	<0.45	<2.5	<0.42	1.4	<0.22	<0.24	<0.38	<0.30
MW-62A	23.64	2107.677	5/30/2007	6/21/2007			<0.2		<0.2	<0.2	0.9 Jq	<0.2			0.94 Jq	0.34 Jq			
MW-62A	24.83	2106.49	5/13/2008	6/10/2008			<1		<1	<1	2 Jq	<1			1.4 Jq	<1			
MW-62A	28.67	2102.65	5/7/2009	6/18/2009			<0.35		<0.36	<0.15	1.4	<0.37			1.2	<0.21	<0.20	<0.15	<0.072
MW-62A	30.95	2100.367	5/14/2010	6/17/2010			<0.35		<0.36	<0.15	2.2	<0.37			1.3	0.35 Jq	<0.20	<0.15	<0.072
MW-62A	23.04	2108.28	6/3/2011	6/16/2011			<0.35		<0.36	<0.15	1.2	<0.37			1.0	0.31 Jq	<0.20	<0.15	<0.072
MW-62A	26.52	2104.80	5/22/2012	6/11/2012			<0.35		<0.36	<0.15	0.89	<0.37			0.82	<0.21	<0.20	<0.15	<0.072
MW-62A	34.39	2096.93	5/9/2014	5/22/2014	<0.5	<0.5	<1.5	<2.5	<1.5	<0.5	1.05	<0.5	<2.5	<0.5	0.860 Jq	<0.5	<0.5	<0.5	<0.5
MW-62B	34.28	2094.58	10/29/92	10/20/1992												<100			
MW-62B	34.28	2094.58	10/29/92	10/22/1992												<100			
MW-62B	NA	NA	NA	3/15/1993												<10			
MW-62B	7.35	2121.51	04/11/94	4/18/1994												186.25			
MW-62B	11.75	2117.11	12/16/94	12/16/1994			<2		<2	2.2	5	<1			4.1	1.6 E	<3	<2	<2
MW-62B	0.00	2128.86	06/16/95	6/22/1995			<2		<2	1.7	2.3	<1			3.7	2.5 E	<3	<2	<2
MW-63	NA	NA	NA	2/16/1993												18.4			
MW-63	NA	NA	NA	2/24/1993												<16			
MW-63	36.20	2117.55	04/14/97	4/22/1997			<1		<1	<0.5	<0.5	<0.5			<0.5	<0.5	<0.5	<0.5	<0.5
MW-63	39.74	2114.01	10/20/97	10/30/1997			<1		<1	<0.5	<0.5	<0.5			0.64	<0.5	<0.5	<0.5	<0.5
MW-63	22.56	2131.19	04/21/98	5/1/1998			<0.5		<0.5	<0.5	<0.5	<0.5			4.9	<0.5	<0.5	<0.5	<0.5
MW-63	24.40	2129.35	10/13/98	10/21/1998			<0.5		<0.5	<0.5	<0.5	<0.5			<0.5	<0.5	<0.5	<0.5	<0.5
MW-63	30.04	2123.71	04/08/99	4/12/1999			<2		<2	<0.5	<0.5	<0.5			<0.5	<0.5	<1	<1	<1
MW-63	0.00	0.00	10/25/99	10/29/1999			<2		<2	<0.5	<0.5	<0.5			<0.5	<0.5	<1	<1	<1
MW-63	43.20	2110.55	12/04/00	12/7/2000			<1		<1	<0.5	<0.5	<1			<1	0.6	<0.5	<0.5	<0.5
MW-63	48.70	2105.05	10/31/01	11/7/2001			<1		<1	<0.5	<1	<1			0.8	1	<0.5	<0.5	<0.5
MW-63	51.96	2101.79	05/20/02	5/23/2002						<0.5	<1				<1	0.54			
MW-63	51.96	2101.79	05/20/02	5/24/2002															
MW-64	NA	NA	NA	2/17/1993												82.7			
MW-64	NA	NA	NA	3/22/1993												<16			
MW-64	26.06	2099.70	05/20/02	5/29/2002															
MW-65	NA	NA	NA	2/15/1993												<10			
MW-65	NA	NA	NA	3/12/1993												<10			
MW-65	4.12	2122.15	06/16/95	6/22/1995			<2		<2	2.6	4.9	<1			4.7	2.8 E	<3	<2	<2
MW-65	8.17	2118.10	12/04/95	12/15/1995			<1		<1	1.5	3.3	<1			3.2	1.3	<1	<1	<1
MW-66	NA	NA	NA	2/22/1993												<10			
MW-66	NA	NA	NA	3/17/1993												<10			
MW-66	16.42	2111.45	12/04/95	12/15/1995			<1		<2	<0.5	4.2	<1			5.4	1	<3	<2	<2
MW-66	17.98	2109.89	04/19/96	4/26/1996			<3		<3	<3	7.4	<3			<3	<3	<3	<3	<3

Consolidation Data Summary Table - Groundwater
Beaumont Site 1

	Water Level Data			Volatile Organics															
Sample Location	Depth to Water (feet below ground surface)	Groundwater Elevation (feet above mean sea level)	Elevation Date	Sample Date	1,1-Dichloroethene -ug/L	cis-1,2-Dichloroethene -ug/L	trans-1,2-Dichloroethene -ug/L	1,1-Dichloropropene -ug/L	cis-1,3-Dichloropropene -ug/L	trans-1,3-Dichloropropene -ug/L	1,2-Dichloropropane -ug/L	1,3-Dichloropropane -ug/L	2,2-Dichloropropane -ug/L	1,2-Dibromoethane -ug/L	Dichlorodifluoromethane -ug/L	Ethylbenzene -ug/L	Ethene -ug/L	Ethane -ug/L	Hexachlorobutadiene -ug/L
MW-62A	14.92	2116.40	06/01/05	6/27/2005	79	<0.35	<0.29	<0.21	<0.45	<0.31	<0.28	<0.30	<0.40	<0.81	<0.27	<0.17			
MW-62A	18.66	2112.66	05/30/06	6/14/2006	62	<0.35	<0.29	<0.21	<0.45	<0.31	<0.28	<0.30	<0.40	<0.81	<0.27	<0.17			
MW-62A	23.64	2107.677	5/30/2007	6/21/2007	38	<0.2	<0.2		<0.2	<0.2	<0.2					<0.2			
MW-62A	24.83	2106.49	5/13/2008	6/10/2008	54	<1	<1		<1	<1	<1					<1			
MW-62A	28.67	2102.65	5/7/2009	6/18/2009	52	<0.18 Jq	<0.10		<0.30	<0.24	<0.19					<0.26			
MW-62A	30.95	2100.367	5/14/2010	6/17/2010	50	<0.18	<0.10		<0.30	<0.24	<0.19					<0.26	<0.02	<0.01	
MW-62A	23.04	2108.28	6/3/2011	6/16/2011	51	0.18 Jq	<0.10		<0.30	<0.24	<0.19					<0.26			
MW-62A	26.52	2104.80	5/22/2012	6/11/2012	37	<0.18	<0.10		<0.30	<0.24	<0.19					<0.26			
MW-62A	34.39	2096.93	5/9/2014	5/22/2014	38.3	<0.5	<0.5	<0.5	<0.5	<0.5	<0.5	<0.5	<0.5	<0.5	<1.5	<0.5			<1.5
MW-62B	34.28	2094.58	10/29/92	10/20/1992	950														
MW-62B	34.28	2094.58	10/29/92	10/22/1992	1200														
MW-62B	NA	NA	NA	3/15/1993	604														
MW-62B	7.35	2121.51	04/11/94	4/18/1994	185														
MW-62B	11.75	2117.11	12/16/94	12/16/1994	410 E	<1	<1		<0.5	<0.5	<1				<5				
MW-62B	0.00	2128.86	06/16/95	6/22/1995	97 E	<1	<1		<0.5	<0.5	<1				<5				
MW-63	NA	NA	NA	2/16/1993	475.6														
MW-63	NA	NA	NA	2/24/1993	121.5														
MW-63	36.20	2117.55	04/14/97	4/22/1997	39.1		<0.5		<0.5	<0.5	<0.5				<0.5				
MW-63	39.74	2114.01	10/20/97	10/30/1997	67.8		<0.5		<0.5	<0.5	<0.5				<0.5				
MW-63	22.56	2131.19	04/21/98	5/1/1998	62.1		<0.5		<0.5	<0.5	<0.5				<0.5				
MW-63	24.40	2129.35	10/13/98	10/21/1998	10.7		<0.5		<0.5	<0.5	<0.5				<0.5				
MW-63	30.04	2123.71	04/08/99	4/12/1999	5	<0.5	<0.5		<0.5	<0.5	<0.5				<2				
MW-63	0.00	0.00	10/25/99	10/29/1999	12	<0.5	<0.5		<0.5	<0.5	<0.5				<2				
MW-63	43.20	2110.55	12/04/00	12/7/2000	44	<0.5	<0.5		<0.5	<0.5	<0.5				<1				
MW-63	48.70	2105.05	10/31/01	11/7/2001	40	<0.5	<0.5		<0.5	<0.5	<0.5				<1				
MW-63	51.96	2101.79	05/20/02	5/23/2002	37	<1	<1												
MW-63	51.96	2101.79	05/20/02	5/24/2002															
MW-64	NA	NA	NA	2/17/1993	1570														
MW-64	NA	NA	NA	3/22/1993	213														
MW-64	26.06	2099.70	05/20/02	5/29/2002															
MW-65	NA	NA	NA	2/15/1993	1764														
MW-65	NA	NA	NA	3/12/1993	773														
MW-65	4.12	2122.15	06/16/95	6/22/1995	220	<1	<1		<0.5	<0.5	<1				<5				
MW-65	8.17	2118.10	12/04/95	12/15/1995	<100	<1	<1		<0.5	<0.5	<1				<1				
MW-66	NA	NA	NA	2/22/1993	301														
MW-66	NA	NA	NA	3/17/1993	343														
MW-66	16.42	2111.45	12/04/95	12/15/1995	<110	<1	<1		<0.5	<0.5	<1				<5				
MW-66	17.98	2109.89	04/19/96	4/26/1996	220	<3	<3		<3	<3	<3								

Consolidation Data Summary Table - Groundwater
Beaumont Site 1

	Water Level Data				Volatile Organics														
Sample Location	Depth to Water (feet below ground surface)	Groundwater Elevation (feet above mean sea level)	Elevation Date	Sample Date	2-Hexanone -ug/L	p-Isopropyltoluene -ug/L	Isopropylbenzene -ug/L	Methane -ug/L	Iodomethane (Methyl Iodide) -ug/L	4-Methyl-2-Pentanone -ug/L	Methyl tert-butyl ether (MTBE) -ug/L	Methylene Chloride -ug/L	Naphthalene -ug/L	n-Propylbenzene -ug/L	Styrene -ug/L	Toluene -ug/L	1,1,1,2-Tetrachloroethane -ug/L	1,1,1-Trichloroethane -ug/L	1,1,2-Trichloroethane -ug/L
MW-62A	14.92	2116.40	06/01/05	6/27/2005	<1.9	<0.21	<0.24			<2.4	<0.29	<2.6	<0.95	<0.30	<0.29	<0.35	<0.37	1.1	<0.54
MW-62A	18.66	2112.66	05/30/06	6/14/2006	<1.9	<0.21	<0.24			<2.4	<0.29	4.3 BJakq	<0.95	<0.30	<0.29	<0.35	<0.37	1.1	<0.54
MW-62A	23.64	2107.677	5/30/2007	6/21/2007	<5					<5	<0.2	<0.5			<0.2	<0.2		0.64 Jq	0.27 Jq
MW-62A	24.83	2106.49	5/13/2008	6/10/2008	<5					<5	<1	1.1 BJakq			<1	<1		<1	<1
MW-62A	28.67	2102.65	5/7/2009	6/18/2009	<1.2					<0.95	<0.29	<0.15			<0.22	<0.22		0.51	<0.31 Jq
MW-62A	30.95	2100.367	5/14/2010	6/17/2010	<1.2			0.32 Bk		<0.95	<0.29	<0.15			<0.22	<0.22		0.29 Jq	<0.31
MW-62A	23.04	2108.28	6/3/2011	6/16/2011	<1.2					<0.95	<0.43	0.22 BJkq			<0.22	<0.22		0.21 Jq	<0.31
MW-62A	26.52	2104.80	5/22/2012	6/11/2012	<1.2					<0.95	<0.43	<0.15			<0.22	<0.22		0.27 Jq	<0.31
MW-62A	34.39	2096.93	5/9/2014	5/22/2014	<2.5	<0.5	<0.5		<0.5	<2.5	<0.5	<2.0	<0.5	<0.5	<0.5	<0.5	<0.5	<0.5	<0.5
MW-62B	34.28	2094.58	10/29/92	10/20/1992														<300	
MW-62B	34.28	2094.58	10/29/92	10/22/1992															
MW-62B	NA	NA	NA	3/15/1993														46.6	
MW-62B	7.35	2121.51	04/11/94	4/18/1994														71.25	
MW-62B	11.75	2117.11	12/16/94	12/16/1994								<2						<18	<0.5
MW-62B	0.00	2128.86	06/16/95	6/22/1995								<2						<15	<0.5
MW-63	NA	NA	NA	2/16/1993														28.6	
MW-63	NA	NA	NA	2/24/1993														<10	
MW-63	36.20	2117.55	04/14/97	4/22/1997								<2						3.7	<0.5
MW-63	39.74	2114.01	10/20/97	10/30/1997								<2						3.1	<0.5
MW-63	22.56	2131.19	04/21/98	5/1/1998								<0.5						6.5	<0.5
MW-63	24.40	2129.35	10/13/98	10/21/1998								<0.5						<0.5	<0.5
MW-63	30.04	2123.71	04/08/99	4/12/1999								<2						<1	<0.5
MW-63	0.00	0.00	10/25/99	10/29/1999								<2						<1	<0.5
MW-63	43.20	2110.55	12/04/00	12/7/2000								<2						2.6	<0.5
MW-63	48.70	2105.05	10/31/01	11/7/2001								<2						1.8	<0.5
MW-63	51.96	2101.79	05/20/02	5/23/2002								<0.5				<1		1.5	<1
MW-63	51.96	2101.79	05/20/02	5/24/2002															
MW-64	NA	NA	NA	2/17/1993														79.6	
MW-64	NA	NA	NA	3/22/1993														16.9	
MW-64	26.06	2099.70	05/20/02	5/29/2002															
MW-65	NA	NA	NA	2/15/1993														80.5	
MW-65	NA	NA	NA	3/12/1993														56.5	
MW-65	4.12	2122.15	06/16/95	6/22/1995								<2						21	<0.5
MW-65	8.17	2118.10	12/04/95	12/15/1995								<1.4						<14	<0.5
MW-66	NA	NA	NA	2/22/1993														<30	
MW-66	NA	NA	NA	3/17/1993														32	
MW-66	16.42	2111.45	12/04/95	12/15/1995								<2						<12	<0.5
MW-66	17.98	2109.89	04/19/96	4/26/1996								<10						9.5	<3

Consolidation Data Summary Table - Groundwater
Beaumont Site 1

	Water Level Data				Volatile Organics													
Sample Location	Depth to Water (feet below ground surface)	Groundwater Elevation (feet above mean sea level)	Elevation Date	Sample Date	1,2,3-Trichlorobenzene -ug/L	1,2,4-Trichlorobenzene -ug/L	Trichloroethene -ug/L	1,2,3-Trichloropropane -ug/L	Trichlorofluoromethane -ug/L	1,1,2-Trichloro-1,2,2-Trifluoroethane -ug/L	1,2,4-Trimethylbenzene -ug/L	1,3,5-Trimethylbenzene -ug/L	1,1,2,2-Tetrachloroethane -ug/L	Tetrachloroethene (PCE) -ug/L	Vinyl Acetate -ug/L	Vinyl Chloride -ug/L	m,p-Xylenes -ug/L	o-Xylene -ug/L
MW-62A	14.92	2116.40	06/01/05	6/27/2005	<0.39	<0.35	86	<2.3	<0.36	<0.54	<0.26	<0.19	<0.37	<0.29	<3.2	<0.33	<0.38	<0.21
MW-62A	18.66	2112.66	05/30/06	6/14/2006	<0.39	<0.35	70	<2.3	<0.36	<0.54	<0.26	<0.19	<0.37	<0.29	<3.2	<0.33	<0.38	<0.21
MW-62A	23.64	2107.677	5/30/2007	6/21/2007			59						<0.2	<0.2		<0.2	<0.5	<1
MW-62A	24.83	2106.49	5/13/2008	6/10/2008			79						<1	<1		<1	<2	<1
MW-62A	28.67	2102.65	5/7/2009	6/18/2009			76		<0.16				<0.29	<0.17 Jq	<0.48	<0.13	<0.36	<0.41
MW-62A	30.95	2100.367	5/14/2010	6/17/2010			81	<0.29	<0.16				<0.29	0.27 Jq	<0.48	<0.13	<0.36	<0.41
MW-62A	23.04	2108.28	6/3/2011	6/16/2011			63	<0.29	<0.16				<0.29	<0.23	<0.48	<0.13	<0.36	<0.41
MW-62A	26.52	2104.80	5/22/2012	6/11/2012			58	<0.29	<0.16				<0.29	<0.23	<0.48	<0.13	<0.36	<0.41
MW-62A	34.39	2096.93	5/9/2014	5/22/2014	<0.5	<0.5	56.7	<0.5	<0.5	<0.5	<0.5	<0.5	<0.5	<0.5	<0.5	<0.5	<1.0	<0.5
MW-62B	34.28	2094.58	10/29/92	10/20/1992			86							<100				
MW-62B	34.28	2094.58	10/29/92	10/22/1992			110							<100				
MW-62B	NA	NA	NA	3/15/1993			89.3							<10				
MW-62B	7.35	2121.51	04/11/94	4/18/1994										35				
MW-62B	11.75	2117.11	12/16/94	12/16/1994			430 E		<5				<1	<0.58		<0.5		
MW-62B	0.00	2128.86	06/16/95	6/22/1995			110 E		<5				<1	0.85		<0.5		
MW-63	NA	NA	NA	2/16/1993			<4							<2				
MW-63	NA	NA	NA	2/24/1993			<20							<30				
MW-63	36.20	2117.55	04/14/97	4/22/1997			51.7		<0.5				<0.5	<0.5		<0.5		
MW-63	39.74	2114.01	10/20/97	10/30/1997			62.4		<0.5				<0.5	<0.5		<0.5		
MW-63	22.56	2131.19	04/21/98	5/1/1998			51.7		<0.5				<0.5	<0.5		<0.5		
MW-63	24.40	2129.35	10/13/98	10/21/1998			9.2		<0.5				<0.5	<0.5		<0.5		
MW-63	30.04	2123.71	04/08/99	4/12/1999			5.1		<2				<0.5	<0.5		<0.5		
MW-63	0.00	0.00	10/25/99	10/29/1999			13		<2				<0.5	<0.5		<0.5		
MW-63	43.20	2110.55	12/04/00	12/7/2000			42		<1	<2			<0.5	<0.5		<0.5		
MW-63	48.70	2105.05	10/31/01	11/7/2001			45		<1	<2			<0.5	<0.5		<0.5		
MW-63	51.96	2101.79	05/20/02	5/23/2002			38				<1			<1		<1		<0.5
MW-63	51.96	2101.79	05/20/02	5/24/2002														
MW-64	NA	NA	NA	2/17/1993			<20							<10				
MW-64	NA	NA	NA	3/22/1993			257							<30				
MW-64	26.06	2099.70	05/20/02	5/29/2002														
MW-65	NA	NA	NA	2/15/1993			<20							<10				
MW-65	NA	NA	NA	3/12/1993			46.8							<10				
MW-65	4.12	2122.15	06/16/95	6/22/1995			220		<5				<1	<0.5		<0.5		
MW-65	8.17	2118.10	12/04/95	12/15/1995			140		<1				<1	<0.5		<0.5		
MW-66	NA	NA	NA	2/22/1993			68							<10				
MW-66	NA	NA	NA	3/17/1993			67							<10				
MW-66	16.42	2111.45	12/04/95	12/15/1995			140		<5				<1	<0.5		<0.5		
MW-66	17.98	2109.89	04/19/96	4/26/1996			160		<3	<3			<3	<3		<3		

Consolidation Data Summary Table - Groundwater
Beaumont Site 1

	Water Level Data				Volatile Organics														
Sample Location	Depth to Water (feet below ground surface)	Groundwater Elevation (feet above mean sea level)	Elevation Date	Sample Date	1,4-Dioxane -ug/L	N-Nitrosodimethylamine -ng/L	Acetone -ug/L	Bromodichloromethane -ug/L	2-Butanone -ug/L	Bromobenzene -ug/L	Bromochloromethane -ug/L	Bromomethane -ug/L	Bromoform -ug/L	n-Butylbenzene -ug/L	sec-Butylbenzene -ug/L	tert-Butylbenzene -ug/L	Benzene -ug/L	Carbon Disulfide -ug/L	Chlorobenzene -ug/L
MW-66	19.04	2108.83	10/21/96	10/30/1996				<0.5				<0.5	<1						<0.5
MW-66	20.66	2107.21	04/14/97	4/17/1997				<0.5				<0.5	<1						<0.5
MW-66	23.70	2104.17	10/20/97	10/24/1997				<0.5				<0.5	<1						<0.5
MW-66	19.22	2108.65	04/21/98	4/28/1998				<0.5				<0.5	<0.5						<0.5
MW-66	18.12	2109.75	10/13/98	10/17/1998				<0.5				<0.5	<0.5						<0.5
MW-66	18.06	2109.81	04/08/99	4/14/1999				<0.5				<2	<2						<0.5
MW-66	21.15	2106.72	10/25/99	10/26/1999				<0.5				<2	<2						<0.5
MW-66	23.22	2104.65	05/04/00	5/8/2000				<0.5				<2	<2						<0.5
MW-66	26.20	2101.67	12/04/00	12/6/2000				<5				<5	<5						<2.5
MW-66	28.25	2099.62	10/31/01	11/5/2001				<5				<5	<5						<2.5
MW-66	28.77	2099.10	05/20/02	5/22/2002															
MW-66	28.77	2099.10	05/20/02	5/29/2002	23														
MW-66	34.15	2096.28	07/11/03	7/30/2003	23		<3.6	<0.33	<1.7	<0.26	<0.37	<0.90	<0.87	<0.34	<0.11	<0.23	<0.29	<0.28	<0.19
MW-66	36.91	2093.52	06/17/04	6/30/2004	24		<3.6	<0.33	<1.7	<0.26	<0.37	<0.90	<0.87	<0.34	<0.11	<0.23	<0.29	<0.28	<0.19
MW-66	28.39	2102.04	06/01/05	7/5/2005	30		<6.1	<0.27	<4.2	<0.47	<0.68	<2.9	<0.62	<0.29	<0.21	<0.17	<0.26	<1.0	<0.36
MW-66	26.78	2103.647	05/30/06	7/10/2006	31	<0.48	<6.1	<0.27	<4.2	<0.47	<0.68	<2.9	<0.62	<0.29	<0.21	<0.17	<0.26	<1.0	<0.36
MW-66	29.34	2101.087	5/30/2007	6/25/2007	20		<5	<0.2	<5			<0.2	<0.3				<0.2	<0.2	<0.2
MW-66	30.71	2099.72	11/14/2007	11/14/2007	19		<5	<0.2	<5			<0.2	<0.3				<0.2	<0.2	<0.2
MW-66	30.82	2099.61	5/12/2008	6/12/2008	17		7.2 Jq	<1	<5			<1	<1				<1	<1	<1
MW-66	32.85	2097.58	5/7/2009	6/19/2009	28		<5.0	<0.11	<1.2			<0.48	<0.13				<0.14	<0.36	<0.23
MW-66	34.82	2095.607	5/14/2010	6/17/2010	28		<5.0	<0.11	<1.2			<0.48	<0.13				<0.14	<0.36	<0.23
MW-66	32.09	2098.34	6/3/2011	6/17/2011	28		<5.0	<0.11	<1.2			<0.48	<0.50				<0.14	<0.36	<0.23
MW-66	31.82	2098.61	5/22/2012	6/7/2012	31		<5.0	<0.11	<1.2			<0.48	<0.50				<0.14	<0.36	<0.23
MW-66	34.40	2096.03	5/15/2013	5/30/2013	28		<5.0	<0.11	<1.2			<0.48	<0.50				<0.14	<0.36	<0.23
MW-66	37.06	2093.37	5/9/2014	5/22/2014	28.7		<10	<0.5	<5.0	<0.5	<0.5	<1.5	<2.5	<0.5	<0.5	<0.5	<0.5	<0.5	<0.5
MW-66	40	2091	5/12/2015	5/28/2015	29.1		<10.0	<0.500	<5.00	<0.500	<0.500	<1.50	<2.50	<0.500	<0.500	<0.500	<0.500	<0.500	<0.500
MW-67	5.20	1794.34	07/11/03	6/23/2003	3.9		<10	<1.0	<10	<1.0	<1.0	<10	<1.0	<1.0	<1.0	<1.0	<1.0	<10	<1.0
MW-67	5.20	1794.34	07/11/03	7/21/2003	<1.1		<3.6	<0.33	<1.7	<0.26	<0.37	<0.90	<0.87	<0.34	<0.11	<0.23	<0.29	<0.28	<0.19
MW-67	5.39	1794.15	06/17/04	6/24/2004	<1.1		<3.6	<0.33	<1.7	<0.26	<0.37	<0.90	<0.87	<0.34	<0.11	<0.23	<0.29	<0.28	<0.19
MW-67	4.98	1794.56	06/02/05	6/20/2005	<1.1		<6.1	<0.27	<4.2	<0.47	<0.68	<2.9	<0.62	<0.29	<0.21	<0.17	<0.26	<1.0	<0.36
MW-67	4.77	1794.77	11/29/05	12/9/2005	<1.1		<6.1	<0.27	<4.2	<0.47	<0.68	<2.9	<0.62	<0.29	<0.21	<0.17	<0.26	<1.0	<0.36
MW-67	5.59	1793.95	05/30/06	6/6/2006	<0.40	<0.48	<6.1	<0.27	<4.2	<0.47	<0.68	<2.9	<0.62	<0.29	<0.21	<0.17	<0.26	<1.0	<0.36
MW-67	4.93	1794.61	11/30/06	12/6/2006	<0.56		<5	<0.2	<5			<0.2	<0.3				<0.2	<0.2	<0.2
MW-67	5.08	1794.46	5/29/2007	6/13/2007	0.94 Je		<5	<0.2	<5			<0.2	<0.3				<0.2	<0.2	<0.2
MW-67	4.72	1794.82	11/2/2007	11/2/2007	0.78 Jq		<5	<0.2	<5			<0.2	<0.3				<0.2	<0.2	<0.2
MW-67	5.11	1794.43	5/12/2008	5/30/2008	0.86 Jq		<5	<1	<5			<1	<1				<1	<1	<1
MW-67	5.16	1794.38	12/4/2008	11/11/2008	<0.58		<5	<0.2	<5			<0.2	<0.3				<0.2	0.23 Jq	<0.2
MW-67	4.86	1794.68	5/11/2009	6/10/2009	1.2 Jcq		<9.1	<0.33	<6.9	<0.33	<0.69	<4.3	<0.55	<0.28	<0.20	<0.28	<0.28	<1.9	<0.22

Consolidation Data Summary Table - Groundwater
Beaumont Site 1

	Water Level Data				Volatile Organics															
Sample Location	Depth to Water (feet below ground surface)	Groundwater Elevation (feet above mean sea level)	Elevation Date	Sample Date	2-Chlorotoluene -ug/L	4-Chlorotoluene -ug/L	Chloroethane -ug/L	2-Chloroethyl Vinyl Ether -ug/L	Chloromethane -ug/L	Carbon Tetrachloride -ug/L	Chloroform -ug/L	Dibromochloromethane -ug/L	1,2-Dibromo-3-Chloropropane -ug/L	Dibromomethane -ug/L	1,1-Dichloroethane -ug/L	1,2-Dichloroethane -ug/L	1,2-Dichlorobenzene -ug/L	1,3-Dichlorobenzene -ug/L	1,4-Dichlorobenzene -ug/L
MW-66	19.04	2108.83	10/21/96	10/30/1996			<1		<1	<0.5	4.5	<0.5			2.1	<0.5	<0.5	<0.5	<0.5
MW-66	20.66	2107.21	04/14/97	4/17/1997			<1		<1	<0.5	2.5	<0.5			1.5	2	<0.5	<0.5	<0.5
MW-66	23.70	2104.17	10/20/97	10/24/1997			<1		<1	<0.5	4.1	<0.5			5.92	2.8	<0.5	<0.5	<0.5
MW-66	19.22	2108.65	04/21/98	4/28/1998			<0.5		<0.5	<0.5	6.6	<0.5			9.3	<0.5	<0.5	<0.5	<0.5
MW-66	18.12	2109.75	10/13/98	10/17/1998			<0.5		<0.5	<0.5	8.3	<0.5			7.8	<0.5	<0.5	<0.5	<0.5
MW-66	18.06	2109.81	04/08/99	4/14/1999			<2		<2	<0.5	5.4	<0.5			4.1	<0.5	<1	<1	<1
MW-66	21.15	2106.72	10/25/99	10/26/1999			<2		<2	<0.5	3.3	<0.5			2.9	1.1	<1	<1	<1
MW-66	23.22	2104.65	05/04/00	5/8/2000			<2		<2	<0.5	<4	<0.5			4.5	0.8	<1	<1	<1
MW-66	26.20	2101.67	12/04/00	12/6/2000			<5		<5	<2.5	4.1	<5			5.6	<2.5	<2.5	<2.5	<2.5
MW-66	28.25	2099.62	10/31/01	11/5/2001			<5		<5	<2.5	<5	<5			3.8	<2.5	<2.5	<2.5	<2.5
MW-66	28.77	2099.10	05/20/02	5/22/2002						<0.5	3.4				5.4	0.78			
MW-66	28.77	2099.10	05/20/02	5/29/2002															
MW-66	34.15	2096.28	07/11/03	7/30/2003	<0.67	<0.16	<0.46		<0.43	<0.40	3.6	<0.29	<2.6	<0.46	5.4	1.0	<0.29	<0.27	<0.28
MW-66	36.91	2093.52	06/17/04	6/30/2004	<0.67	<0.16	<0.46		<0.43	<0.40	3.0	<0.29	<2.6	<0.46	3.9	0.81	<0.29	<0.27	<0.28
MW-66	28.39	2102.04	06/01/05	7/5/2005	<0.24	<0.30	<0.52		<1.8	<0.42	3.2	<0.45	<2.5	<0.42	3.8	0.75	<0.24	<0.38	<0.30
MW-66	26.78	2103.647	05/30/06	7/10/2006	<0.24	<0.30	<0.52		<1.8	<0.42	3.0	<0.45	<2.5	<0.42	3.0	0.87	<0.24	<0.38	<0.30
MW-66	29.34	2101.087	5/30/2007	6/25/2007			<0.2		<0.2	<0.2	2.3	<0.2			2.8	0.77 Jq			
MW-66	30.71	2099.72	11/14/2007	11/14/2007			<0.2		<0.2	<0.2	2.5	<0.2			3.1	1.2			
MW-66	30.82	2099.61	5/12/2008	6/12/2008			<1		<1	<1	2.5 Jq	<1			3.2 Jq	<1			
MW-66	32.85	2097.58	5/7/2009	6/19/2009			<0.35		<0.36	<0.15	2.7	<0.37			3.4	0.79	<0.20	<0.15	<0.072
MW-66	34.82	2095.607	5/14/2010	6/17/2010			<0.35		<0.36	<0.15	2.9	<0.37			3.3	0.85	<0.20	<0.15	<0.072
MW-66	32.09	2098.34	6/3/2011	6/17/2011			<0.35		<0.36	<0.15	2.2	<0.37			2.7	0.68	<0.20	<0.15	<0.072
MW-66	31.82	2098.61	5/22/2012	6/7/2012			<0.35		<0.36	<0.15	2.3	<0.37			2.6	0.66	<0.20	<0.15	<0.072
MW-66	34.40	2096.03	5/15/2013	5/30/2013			<0.35		<0.36	<0.15	2.2	<0.37			2.5	0.69	<0.20	<0.15	<0.072
MW-66	37.06	2093.37	5/9/2014	5/22/2014	<0.5	<0.5	<1.5	<2.5	<1.5	<0.5	2.35	<0.5	<2.5	<0.5	2.69	0.740 Jq	<0.5	<0.5	<0.5
MW-66	40	2091	5/12/2015	5/28/2015	<0.500	<0.500	<1.50	<2.50	<1.50	<0.500	1.47	<0.500	<2.50	<0.500	1.96	<0.500	<0.500	<0.500	<0.500
MW-67	5.20	1794.34	07/11/03	6/23/2003	<1.0	<1.0	<1.0		<10	<1.0	<1.0	<1.0	<5.0	<1.0	<1.0	<0.50	<1.0	<1.0	<1.0
MW-67	5.20	1794.34	07/11/03	7/21/2003	<0.67	<0.16	<0.46		<0.43	<0.40	<0.45	<0.29	<2.6	<0.46	<0.40	<0.35	<0.29	<0.27	<0.28
MW-67	5.39	1794.15	06/17/04	6/24/2004	<0.67	<0.16	<0.46		<0.43	<0.40	<0.45	<0.29	<2.6	<0.46	<0.40	<0.35	<0.29	<0.27	<0.28
MW-67	4.98	1794.56	06/02/05	6/20/2005	<0.24	<0.30	<0.52		<1.8	<0.42	<0.22	<0.45	<2.5	<0.42	<0.53	<0.22	<0.24	<0.38	<0.30
MW-67	4.77	1794.77	11/29/05	12/9/2005	<0.24	<0.30	<0.52		<1.8	<0.42	<0.22	<0.45	<2.5	<0.42	<0.53	<0.22	<0.24	<0.38	<0.30
MW-67	5.59	1793.95	05/30/06	6/6/2006	<0.24	<0.30	<0.52		<1.8	<0.42	<0.22	<0.45	<2.5	<0.42	<0.53	<0.22	<0.24	<0.38	<0.30
MW-67	4.93	1794.61	11/30/06	12/6/2006			<0.2		<0.2	<0.2	<0.2	<0.2			<0.2	<0.2			
MW-67	5.08	1794.46	5/29/2007	6/13/2007			<0.2		<0.2	<0.2	<0.2	<0.2			<0.2	<0.2			
MW-67	4.72	1794.82	11/2/2007	11/2/2007			<0.2		<0.2	<0.2	<0.2	<0.2			<0.2	<0.2			
MW-67	5.11	1794.43	5/12/2008	5/30/2008			<1		<1	<1	<1	<1			<1	<1			
MW-67	5.16	1794.38	12/4/2008	11/11/2008			<0.2		<0.2	<0.2	<0.2	<0.2			<0.2	<0.2			
MW-67	4.86	1794.68	5/11/2009	6/10/2009	<0.55	<0.21	<1.3		<0.49	<0.43	<0.33	<0.48	<3.1	<0.59	<0.37	<0.31	<0.27	<0.28	<0.21

Consolidation Data Summary Table - Groundwater
Beaumont Site 1

	Water Level Data			Volatile Organics																
Sample Location	Depth to Water (feet below ground surface)	Groundwater Elevation (feet above mean sea level)	Elevation Date	Sample Date	1,1-Dichloroethene -ug/L	cis-1,2-Dichloroethene -ug/L	trans-1,2-Dichloroethene -ug/L	1,1-Dichloropropene -ug/L	cis-1,3-Dichloropropene -ug/L	trans-1,3-Dichloropropene -ug/L	1,2-Dichloropropane -ug/L	1,3-Dichloropropane -ug/L	2,2-Dichloropropane -ug/L	1,2-Dibromoethane -ug/L	Dichlorodifluoromethane -ug/L	Ethylbenzene -ug/L	Ethene -ug/L	Ethane -ug/L	Hexachlorobutadiene -ug/L
MW-66	19.04	2108.83	10/21/96	10/30/1996	200		<0.5		<0.5	<0.5	<0.5				<0.5				
MW-66	20.66	2107.21	04/14/97	4/17/1997	182		<0.5		<0.5	<0.5	<0.5				<0.5				
MW-66	23.70	2104.17	10/20/97	10/24/1997	282		<0.5		<0.5	<0.5	<0.5				<0.5				
MW-66	19.22	2108.65	04/21/98	4/28/1998	200		<0.5		<0.5	<0.5	<0.5				<0.5				
MW-66	18.12	2109.75	10/13/98	10/17/1998	344		<0.5		<0.5	<0.5	<0.5				<0.5				
MW-66	18.06	2109.81	04/08/99	4/14/1999	150	<0.5	<0.5		<0.5	<0.5	<0.5				<2				
MW-66	21.15	2106.72	10/25/99	10/26/1999	62	<0.5	<0.5		<0.5	<0.5	<0.5				<2				
MW-66	23.22	2104.65	05/04/00	5/8/2000	130	0.6	<0.5		<0.5	<0.5	<0.5				<2				
MW-66	26.20	2101.67	12/04/00	12/6/2000	170	<2.5	<2.5		<2.5	<2.5	<2.5				<5				
MW-66	28.25	2099.62	10/31/01	11/5/2001	120	<2.5	<2.5		<2.5	<2.5	<2.5				<5				
MW-66	28.77	2099.10	05/20/02	5/22/2002	120	<1	<1												
MW-66	28.77	2099.10	05/20/02	5/29/2002															
MW-66	34.15	2096.28	07/11/03	7/30/2003	160	<0.56	<0.60	<0.55	<0.44	<0.30	<0.40	<0.35	<0.39	<0.51	<0.47	<0.19			
MW-66	36.91	2093.52	06/17/04	6/30/2004	130	<0.56	<0.60	<0.55	<0.44	<0.30	<0.40	<0.35	<0.39	<0.51	<0.47	<0.19			
MW-66	28.39	2102.04	06/01/05	7/5/2005	120	<0.35	<0.29	<0.21	<0.45	<0.31	<0.28	<0.30	<0.40	<0.81	<0.27	<0.17			
MW-66	26.78	2103.647	05/30/06	7/10/2006	86	<0.35	<0.29	<0.21	<0.45	<0.31	<0.28	<0.30	<0.40	<0.81	<0.27	<0.17			
MW-66	29.34	2101.087	5/30/2007	6/25/2007	100	0.37 Jq	<0.2		<0.2	<0.2	<0.2					<0.2				
MW-66	30.71	2099.72	11/14/2007	11/14/2007	130	0.42 Jq	<0.2		<0.2	<0.2	<0.2					<0.2				
MW-66	30.82	2099.61	5/12/2008	6/12/2008	100	<1	<1		<1	<1	<1					<1				
MW-66	32.85	2097.58	5/7/2009	6/19/2009	110	<0.18 Jq	<0.10		<0.30	<0.24	<0.19					<0.26				
MW-66	34.82	2095.607	5/14/2010	6/17/2010	110	0.47 Jq	<0.10		<0.30	<0.24	<0.19					<0.26	0.04 BJkq	0.02 Jq		
MW-66	32.09	2098.34	6/3/2011	6/17/2011	110	0.44 Jq	<0.10		<0.30	<0.24	<0.19					<0.26				
MW-66	31.82	2098.61	5/22/2012	6/7/2012	99	0.47 Jq	<0.10		<0.30	<0.24	<0.19					<0.26				
MW-66	34.40	2096.03	5/15/2013	5/30/2013	90	0.44 Jq	<0.10		<0.30	<0.24	<0.19					<0.26				
MW-66	37.06	2093.37	5/9/2014	5/22/2014	89.7	0.690 Jq	<0.5	<0.5	<0.5	<0.5	<0.5	<0.5	<0.5	<0.5	<1.5	<0.5				<1.5
MW-66	40	2091	5/12/2015	5/28/2015	67.1	<0.500	<0.500	<0.500	<0.500	<0.500	<0.500	<0.500	<0.500	<0.500	<1.50	<0.500				<1.50
MW-67	5.20	1794.34	07/11/03	6/23/2003	<1.0	<1.0	<1.0	<1.0	<0.50	<0.50	<1.0	<1.0	<1.0	<1.0	<1.0	<1.0				
MW-67	5.20	1794.34	07/11/03	7/21/2003	<0.32	<0.56	<0.60	<0.55	<0.44	<0.30	<0.40	<0.35	<0.39	<0.51	<0.47	<0.19				
MW-67	5.39	1794.15	06/17/04	6/24/2004	<0.32	<0.56	<0.60	<0.55	<0.44	<0.30	<0.40	<0.35	<0.39	<0.51	<0.47	<0.19				
MW-67	4.98	1794.56	06/02/05	6/20/2005	<0.31	<0.35	<0.29	<0.21	<0.45	<0.31	<0.28	<0.30	<0.40	<0.81	<0.27	<0.17				
MW-67	4.77	1794.77	11/29/05	12/9/2005	<0.31	<0.35	<0.29	<0.21	<0.45	<0.31	<0.28	<0.30	<0.40	<0.81	<0.27	<0.17				
MW-67	5.59	1793.95	05/30/06	6/6/2006	<0.31	<0.35	<0.29	<0.21	<0.45	<0.31	<0.28	<0.30	<0.40	<0.81	<0.27	<0.17				
MW-67	4.93	1794.61	11/30/06	12/6/2006	<0.2	<0.2	<0.2		<0.2	<0.2	<0.2					<0.2				
MW-67	5.08	1794.46	5/29/2007	6/13/2007	<0.2	<0.2	<0.2		<0.2	<0.2	<0.2					<0.2				
MW-67	4.72	1794.82	11/2/2007	11/2/2007	<0.2	<0.2	<0.2		<0.2	<0.2	<0.2					<0.2				
MW-67	5.11	1794.43	5/12/2008	5/30/2008	<1	<1	<1		<1	<1	<1					<1				
MW-67	5.16	1794.38	12/4/2008	11/11/2008	<0.2	<0.2	<0.2		<0.2	<0.2	<0.2					<0.2				
MW-67	4.86	1794.68	5/11/2009	6/10/2009	<0.40 Rd	<0.49	<0.40	<0.26	<0.28	<0.36	<0.38	<0.38	<0.46	<0.47	<0.49	<0.22	<0.0933	<0.00547		

Consolidation Data Summary Table - Groundwater
Beaumont Site 1

	Water Level Data				Volatile Organics														
Sample Location	Depth to Water (feet below ground surface)	Groundwater Elevation (feet above mean sea level)	Elevation Date	Sample Date	2-Hexanone -ug/L	p-Isopropyltoluene -ug/L	Isopropylbenzene -ug/L	Methane -ug/L	Iodomethane (Methyl Iodide) -ug/L	4-Methyl-2-Pentanone -ug/L	Methyl tert-butyl ether (MTBE) -ug/L	Methylene Chloride -ug/L	Naphthalene -ug/L	n-Propylbenzene -ug/L	Styrene -ug/L	Toluene -ug/L	1,1,1,2-Tetrachloroethane -ug/L	1,1,1-Trichloroethane -ug/L	1,1,2-Trichloroethane -ug/L
MW-66	19.04	2108.83	10/21/96	10/30/1996								<2						13.7	<0.5
MW-66	20.66	2107.21	04/14/97	4/17/1997								<2						8.3	<0.5
MW-66	23.70	2104.17	10/20/97	10/24/1997								<2						5.2	0.81
MW-66	19.22	2108.65	04/21/98	4/28/1998								<0.5						6.8	<0.5
MW-66	18.12	2109.75	10/13/98	10/17/1998								<0.5						8.6	<0.5
MW-66	18.06	2109.81	04/08/99	4/14/1999								<2						4	<0.5
MW-66	21.15	2106.72	10/25/99	10/26/1999								<2						2	<0.5
MW-66	23.22	2104.65	05/04/00	5/8/2000								<2						<4	<0.5
MW-66	26.20	2101.67	12/04/00	12/6/2000								<10						3.2	<2.5
MW-66	28.25	2099.62	10/31/01	11/5/2001								<10						<2.5	<2.5
MW-66	28.77	2099.10	05/20/02	5/22/2002								<0.5				<1		1.6	<1
MW-66	28.77	2099.10	05/20/02	5/29/2002															
MW-66	34.15	2096.28	07/11/03	7/30/2003	<2.5	<0.17	<0.17			<2.6	<0.28	<1.7	<0.56	<0.24	<0.14	<0.35	<0.45	1.2	<0.42
MW-66	36.91	2093.52	06/17/04	6/30/2004	<2.5	<0.17	<0.17			<2.6	<0.28	<1.7	<0.56	<0.24	<0.14	<0.35	<0.45	<0.46	<0.42
MW-66	28.39	2102.04	06/01/05	7/5/2005	<1.9	<0.21	<0.24			<2.4	<0.29	<2.6	<0.95	<0.30	<0.29	<0.35	<0.37	<0.32	<0.54
MW-66	26.78	2103.647	05/30/06	7/10/2006	<1.9	<0.21	<0.24			<2.4	<0.29	<2.6	<0.95	<0.30	<0.29	<0.35	<0.37	<0.32	<0.54
MW-66	29.34	2101.087	5/30/2007	6/25/2007	<5					<5	<0.2	<0.5			<0.2	<0.2		0.45 Jq	0.29 Jq
MW-66	30.71	2099.72	11/14/2007	11/14/2007	<5					<5	<0.2	<0.5			<0.2	<0.2		0.39 Jq	0.32 Jq
MW-66	30.82	2099.61	5/12/2008	6/12/2008	<5					<5	<1	<1			<1	<1		<1	<1
MW-66	32.85	2097.58	5/7/2009	6/19/2009	<1.2					<0.95	<0.29	<0.15			<0.22	<0.22		<0.12 Jq	<0.31
MW-66	34.82	2095.607	5/14/2010	6/17/2010	<1.2			0.14 Bk		<0.95	<0.29	<0.15			<0.22	<0.22		0.30 Jq	<0.31
MW-66	32.09	2098.34	6/3/2011	6/17/2011	<1.2					<0.95	<0.43	0.19 BJkq			<0.22	<0.22		0.17 Jq	<0.31
MW-66	31.82	2098.61	5/22/2012	6/7/2012	<1.2					<0.95	<0.43	<0.15			<0.22	<0.22		0.19 Jq	<0.31
MW-66	34.40	2096.03	5/15/2013	5/30/2013	<1.2					<0.95	<0.43	<0.15			<0.22	<0.22		<0.12	0.32 Jq
MW-66	37.06	2093.37	5/9/2014	5/22/2014	<2.5	<0.5	<0.5		<0.5	<2.5	<0.5	<2.0	<0.5	<0.5	<0.5	<0.5	<0.5	<0.5	<0.5
MW-66	40	2091	5/12/2015	5/28/2015	<2.50	<0.500	<0.500		<0.500	<2.50	<0.500	<2.00	<0.500	<0.500	<0.500	<0.500	<0.500	<0.500	<0.500
MW-67	5.20	1794.34	07/11/03	6/23/2003	<10	<1.0	<1.0			<10	<1.0	<10	<10	<1.0	<1.0	<1.0	<1.0	<1.0	<1.0
MW-67	5.20	1794.34	07/11/03	7/21/2003	<2.5	<0.17	<0.17			<2.6	<0.28	<1.7	<0.56	<0.24	<0.14	<0.35	<0.45	<0.46	<0.42
MW-67	5.39	1794.15	06/17/04	6/24/2004	<2.5	<0.17	<0.17			<2.6	<0.28	<1.7	<0.56	<0.24	<0.14	<0.35	<0.45	<0.46	<0.42
MW-67	4.98	1794.56	06/02/05	6/20/2005	<1.9	<0.21	<0.24			<2.4	<0.29	<2.6	<0.95	<0.30	<0.29	<0.35	<0.37	<0.32	<0.54
MW-67	4.77	1794.77	11/29/05	12/9/2005	<1.9	<0.21	<0.24			<2.4	<0.29	<2.6	<0.95	<0.30	<0.29	<0.35	<0.37	<0.32	<0.54
MW-67	5.59	1793.95	05/30/06	6/6/2006	<1.9	<0.21	<0.24			<2.4	<0.29	25 Bak	<0.95	<0.30	<0.29	<0.35	<0.37	<0.32	<0.54
MW-67	4.93	1794.61	11/30/06	12/6/2006	<5					<5	<0.2	<0.5			<0.2	<0.2		<0.2	<0.2
MW-67	5.08	1794.46	5/29/2007	6/13/2007	<5					<5	<0.2	<0.5			<0.2	<0.2		<0.2	<0.2
MW-67	4.72	1794.82	11/2/2007	11/2/2007	<5			4.2		<5	<0.2	<0.5			<0.2	<0.2		<0.2	<0.2
MW-67	5.11	1794.43	5/12/2008	5/30/2008	<5			25		<5	<1	<1			<1	<1		<1	<1
MW-67	5.16	1794.38	12/4/2008	11/11/2008	<5					<5	<0.2	<0.5			<0.2	<0.2		<0.2	<0.2
MW-67	4.86	1794.68	5/11/2009	6/10/2009	<6.9	<0.26	<0.23	30.4		<4.4	<0.30	<2.6	<2.5	<0.79	<0.30	<0.33	<0.35	<0.45	<0.54

Consolidation Data Summary Table - Groundwater
Beaumont Site 1

	Water Level Data				Volatile Organics													
Sample Location	Depth to Water (feet below ground surface)	Groundwater Elevation (feet above mean sea level)	Elevation Date	Sample Date	1,2,3-Trichlorobenzene -ug/L	1,2,4-Trichlorobenzene -ug/L	Trichloroethene -ug/L	1,2,3-Trichloropropane -ug/L	Trichlorofluoromethane -ug/L	1,1,2-Trichloro-1,2,2-Trifluoroethane -ug/L	1,2,4-Trimethylbenzene -ug/L	1,3,5-Trimethylbenzene -ug/L	1,1,2,2-Tetrachloroethane -ug/L	Tetrachloroethene (PCE) -ug/L	Vinyl Acetate -ug/L	Vinyl Chloride -ug/L	m,p-Xylenes -ug/L	o-Xylene -ug/L
MW-66	19.04	2108.83	10/21/96	10/30/1996			244		<0.5				<0.5	<0.5		<0.5		
MW-66	20.66	2107.21	04/14/97	4/17/1997			244		<0.5				<0.5	<0.5		<0.5		
MW-66	23.70	2104.17	10/20/97	10/24/1997			248		<0.5				<0.5	<0.5		<0.5		
MW-66	19.22	2108.65	04/21/98	4/28/1998			222		<0.5				<0.5	<0.5		<0.5		
MW-66	18.12	2109.75	10/13/98	10/17/1998			300		<0.5				<0.5	<0.5		<0.5		
MW-66	18.06	2109.81	04/08/99	4/14/1999			150		<2				<0.5	1.6		<0.5		
MW-66	21.15	2106.72	10/25/99	10/26/1999			94		<2				<0.5	<0.5		<0.5		
MW-66	23.22	2104.65	05/04/00	5/8/2000			170		<2	<5			<0.5	<0.5		<0.5		
MW-66	26.20	2101.67	12/04/00	12/6/2000			120		<5	<10			<2.5	<2.5		<2.5		
MW-66	28.25	2099.62	10/31/01	11/5/2001			140		<5	<10			<2.5	<2.5		<2.5		
MW-66	28.77	2099.10	05/20/02	5/22/2002			120				<1			<1		<1		<0.5
MW-66	28.77	2099.10	05/20/02	5/29/2002														
MW-66	34.15	2096.28	07/11/03	7/30/2003	<0.40	<0.28	160	<2.0	<0.27		<0.22	<0.11	<0.19	<0.20	<3.6	<0.35	<0.17	<0.16
MW-66	36.91	2093.52	06/17/04	6/30/2004	<0.40	<0.28	100	<0.81	<0.27	<0.70	<0.22	<0.11	<0.19	<0.20	<3.6	<0.35	<0.17	<0.16
MW-66	28.39	2102.04	06/01/05	7/5/2005	<0.39	<0.35	130	<2.3	<0.36	<0.54	<0.26	<0.19	<0.37	<0.29	<3.2	<0.33	<0.38	<0.21
MW-66	26.78	2103.647	05/30/06	7/10/2006	<0.39	<0.35	85	<2.3	<0.36	<0.54	<0.26	<0.19	<0.37	<0.29	<3.2	<0.33	<0.38	<0.21
MW-66	29.34	2101.087	5/30/2007	6/25/2007			120						<0.2	<0.2		<0.2	<0.5	<0.2
MW-66	30.71	2099.72	11/14/2007	11/14/2007			140						<0.2	<0.2		<0.2	<0.5	<0.2
MW-66	30.82	2099.61	5/12/2008	6/12/2008			120						<1	<1		<1	<2	<1
MW-66	32.85	2097.58	5/7/2009	6/19/2009			130		<0.16				<0.29	<0.17 Jq	<0.48	<0.13	<0.36	<0.41
MW-66	34.82	2095.607	5/14/2010	6/17/2010			130	<0.29	<0.16				<0.29	0.27 Jq	<0.48	<0.13	<0.36	<0.41
MW-66	32.09	2098.34	6/3/2011	6/17/2011			120	<0.29	<0.16				<0.29	0.24 Jq	<0.48	<0.13	<0.36	<0.41
MW-66	31.82	2098.61	5/22/2012	6/7/2012			130	<0.29	<0.16				<0.29	0.30 Jq	<0.48	<0.13	<0.36	<0.41
MW-66	34.40	2096.03	5/15/2013	5/30/2013			100	<0.29	<0.16				<0.29	<0.23	<0.48	<0.13	<0.36	<0.41
MW-66	37.06	2093.37	5/9/2014	5/22/2014	<0.5	<0.5	109	<0.5	<0.5	<0.5	<0.5	<0.5	<0.5	<0.5	<0.5	<0.5	<1.0	<0.5
MW-66	40	2091	5/12/2015	5/28/2015	<0.500	<0.500	80.4	<0.500	<0.500	<0.500	<0.500	<0.500	<0.500	<0.500	<0.500	<0.500	<1.00	<0.500
MW-67	5.20	1794.34	07/11/03	6/23/2003	<1.0	<1.0	<1.0	<1.0	<10	<1.0	<1.0	<1.0	<1.0	<1.0	<10	<0.50	<1.0	<1.0
MW-67	5.20	1794.34	07/11/03	7/21/2003	<0.40	<0.28	<0.48	<2.0	<0.27		<0.22	<0.11	<0.19	<0.20	<3.6	<0.35	<0.17	<0.16
MW-67	5.39	1794.15	06/17/04	6/24/2004	<0.40	<0.28	<0.48	<0.81	<0.27	<0.70	<0.22	<0.11	<0.19	<0.20	<3.6	<0.35	<0.17	<0.16
MW-67	4.98	1794.56	06/02/05	6/20/2005	<0.39	<0.35	<0.30	<2.3	<0.36	<0.54	<0.26	<0.19	<0.37	<0.29	<3.2	<0.33	<0.38	<0.21
MW-67	4.77	1794.77	11/29/05	12/9/2005	<0.39	<0.35	<0.30	<2.3	<0.36	<0.54	<0.26	<0.19	<0.37	<0.29	<3.2	<0.33	<0.38	<0.21
MW-67	5.59	1793.95	05/30/06	6/6/2006	<0.39	<0.35	<0.30	<2.3	<0.36	<0.54	<0.26	<0.19	<0.37	<0.29	<3.2	<0.33	<0.38	<0.21
MW-67	4.93	1794.61	11/30/06	12/6/2006			<0.2						<0.2	<0.2		<0.2	<0.5	<0.2
MW-67	5.08	1794.46	5/29/2007	6/13/2007			<0.2						<0.2	<0.2		<0.2	<0.5	<0.2
MW-67	4.72	1794.82	11/2/2007	11/2/2007			<0.2						<0.2	<0.2		<0.2	<0.5	<0.2
MW-67	5.11	1794.43	5/12/2008	5/30/2008			<1						<1	<1		<1	<2	<1
MW-67	5.16	1794.38	12/4/2008	11/11/2008			<0.2						<0.2	<0.2		<0.2	<0.5	<0.2
MW-67	4.86	1794.68	5/11/2009	6/10/2009	<0.31	<0.49	<0.30	<1.3	<0.31	<0.64	<0.24	<0.23	<0.44	<0.51	<7.1	<0.33	<0.45	<0.24

Consolidation Data Summary Table - Groundwater
Beaumont Site 1

	Water Level Data				Volatile Organics														
Sample Location	Depth to Water (feet below ground surface)	Groundwater Elevation (feet above mean sea level)	Elevation Date	Sample Date	1,4-Dioxane -ug/L	N-Nitrosodimethylamine -ng/L	Acetone -ug/L	Bromodichloromethane -ug/L	2-Butanone -ug/L	Bromobenzene -ug/L	Bromochloromethane -ug/L	Bromomethane -ug/L	Bromoform -ug/L	n-Butylbenzene -ug/L	sec-Butylbenzene -ug/L	tert-Butylbenzene -ug/L	Benzene -ug/L	Carbon Disulfide -ug/L	Chlorobenzene -ug/L
MW-67	9.18	1790.36	11/9/2009	11/16/2009	0.89		<5.0	<0.11	<1.2			<0.48	<0.13				<0.14	<0.36	<0.23
MW-67	4.68	1794.86	5/13/2010	5/7/2010	1.2		5.1 Jq	<0.11	<1.2			<0.48	<0.13				<0.14	<0.36	<0.23
MW-67	4.80	1794.74	12/15/2010	1/7/2011	<0.10		<5.0	<0.11	<1.2			<0.48	<0.50				<0.14	<0.36	<0.23
MW-67	4.77	1794.77	6/2/2011	6/6/2011	1.2		<5.0	<0.11	<1.2			<0.48	<0.50				<0.14	<0.36	<0.23
MW-67	4.65	1794.89	11/30/2011	12/8/2011	1.1		<5.0	<0.11	<1.2			<0.48	<0.50				<0.14	<0.36	<0.23
MW-67	4.75	1794.79	5/22/2012	5/29/2012	1.2		<5.0	<0.11	<1.2			<0.48	<0.50				<0.14	<0.36	<0.23
MW-67	10.11	1789.43	11/13/2012	11/16/2012	0.92		<5.0	<0.11	<1.2			<0.48	<0.50				<0.14	<0.36	<0.23
MW-67	5.02	1794.52	5/14/2013	6/12/2013	1.0		<5.0	<0.11	<1.2			<0.48	<0.50				<0.14	<0.36	<0.23
MW-67	10.62	1788.92	11/4/2013	11/11/2013	0.65		<5.0	<0.11	<1.2			<0.48	<0.50				<0.14	<0.36	<0.23
MW-67	5.55	1793.99	5/8/2014	5/29/2014	0.720 Jq		<10	<0.5	<5.0	<0.5	<0.5	<1.5	<2.5	<0.5	<0.5	<0.5	<0.5	<0.5	<0.5
MW-67	5	Dry Well	5/14/2015	5/26/2015	0.500 Jq		<10.0	<0.500	<5.00	<0.500	<0.500	<1.50	<2.50	<0.500	<0.500	<0.500	<0.500	<0.500	<0.500
MW-67	7.01	1792.53	11/2/2015	11/5/2015	0.420 Jq		<10.0	<0.500	<5.00	<0.500	<0.500	<1.50	<2.50	<0.500	<0.500	<0.500	<0.500	<0.500	<0.500
MW-68	32.85	NA	5/31/2007	6/19/2007	2.2		<5	<0.2	<5			<0.2	<0.3				<0.2	<0.2	<0.2
MW-68	33.93	2110.76	9/12/2007	9/28/2007	2.3		<5	<0.2	<5			<0.2	<0.3				<0.2	<0.2	<0.2
MW-68	34.39	2110.30	11/6/2007	11/12/2007	2.7		<5	<0.2	<5			<0.2	<0.3				<0.2	0.35 Jq	<0.2
MW-68	35.42	2109.27	2/19/2008	3/6/2008	3.4		<5	<1	<5			<1	<1				<1	<1	<1
MW-68	35.31	2109.38	5/12/2008	6/4/2008	3.4		6.1 Jq	<1	<5			<1	<1				<1	<1	<1
MW-68	35.7	2108.992	8/12/2008	8/25/2008	2.6		<5	<0.2	<5			<0.2	<0.3				<0.2	<0.2	<0.2
MW-68	37.28	2107.41	5/11/2009	6/22/2009	9.8		<5.0	<0.11	<1.2			<0.48	<0.13				<0.14	<0.36	<0.23
MW-68	38.27	2106.42	11/6/2009	11/24/2009	12		<5.0	<0.11	<1.2			<0.48	<0.13				<0.14	<0.36	<0.23
MW-68	39.14	2105.552	5/13/2010	6/17/2010	18		<5.0	<0.11	<1.2			<0.48	<0.13				<0.14	<0.36	<0.23
MW-68	40.55	2104.14	12/15/2010	1/19/2011	21		<5.0	<0.11	<1.2			<0.48	<0.50				<0.14	<0.36	<0.23
MW-68	38.56	2106.13	6/3/2011	6/21/2011	25		<5.0	<0.11	<1.2			<0.48	<0.50				<0.14	<0.36	<0.23
MW-68	36.17	2108.52	12/5/2011	12/12/2011	11		<5.0	<0.11	<1.2			<0.48	<0.50				<0.14	<0.36	<0.23
MW-68	36.17	2108.52	5/23/2012	6/15/2012	18		<5.0	<0.11	<1.2			<0.48	<0.50				<0.14	<0.36	<0.23
MW-68	37.30	2107.39	11/14/2012	11/28/2012	21		<5.0	<0.11	<1.2			<0.48	<0.50				<0.14	<0.36	<0.23
MW-68	38.49	2106.20	5/15/2013	6/3/2013	37		<5.0	<0.11	<1.2			<0.48	<0.50				<0.14	<0.36	<0.23
MW-68	39.65	2105.04	11/8/2013	11/14/2013	35		<5.0	<0.11	<1.2			<0.48	<0.50				<0.14	<0.36	<0.23
MW-68	41.67	2103.02	5/7/2014	6/4/2014	42.0		<10	<0.5	<5.0	<0.5	<0.5	<1.5	<2.5	<0.5	<0.5	<0.5	<0.5	<0.5	<0.5
MW-69	32.77	NA	5/31/2007	6/19/2007	9		<5	<0.2	<5			<0.2	<0.3				<0.2	<0.2	<0.2
MW-69	34.27	2108.99	9/12/2007	9/28/2007	9.8		<5	<0.2	<5			<0.2	<0.3				<0.2	<0.2	<0.2
MW-69	35.04	2108.22	11/8/2007	11/8/2007	11		<5	<0.2	<5			<0.2	<0.3				<0.2	<0.2	<0.2
MW-69	36.14	2107.12	2/20/2008	3/7/2008	8.6		<5	<1	<5			<1	<1				<1	<1	<1
MW-69	35.44	2107.82	5/12/2008	6/6/2008	7.2		<5	<1	<5			<1	<1				<1	<1	<1
MW-69	36.02	2107.244	8/14/2008	8/22/2008	6.8		<5	<0.2	<5			<0.2	<0.3				<0.2	<0.2	<0.2
MW-69	38.42	2104.84	5/11/2009	6/9/2009	7.0		<9.1	<0.33	<6.9	<0.33	<0.69	<4.3	<0.55	<0.28	<0.20	<0.28	<0.28	<1.9	<0.22
MW-69	40.74	2102.524	5/13/2010	6/9/2010	7.8		<5.0	<0.11	<1.2			<0.48	<0.13				<0.14	<0.36	<0.23
MW-69	36.85	2106.41	6/3/2011	6/17/2011	3.6		<5.0	<0.11	<1.2			<0.48	<0.50				<0.14	<0.36	<0.23

Consolidation Data Summary Table - Groundwater
Beaumont Site 1

	Water Level Data				Volatile Organics															
Sample Location	Depth to Water (feet below ground surface)	Groundwater Elevation (feet above mean sea level)	Elevation Date	Sample Date	2-Chlorotoluene -ug/L	4-Chlorotoluene -ug/L	Chloroethane -ug/L	2-Chloroethyl Vinyl Ether -ug/L	Chloromethane -ug/L	Carbon Tetrachloride -ug/L	Chloroform -ug/L	Dibromochloromethane -ug/L	1,2-Dibromo-3-Chloropropane -ug/L	Dibromomethane -ug/L	1,1-Dichloroethane -ug/L	1,2-Dichloroethane -ug/L	1,2-Dichlorobenzene -ug/L	1,3-Dichlorobenzene -ug/L	1,4-Dichlorobenzene -ug/L
MW-67	9.18	1790.36	11/9/2009	11/16/2009			<0.35		<0.36	<0.15	<0.17	<0.37			<0.098	<0.21	<0.20	<0.15	<0.072
MW-67	4.68	1794.86	5/13/2010	5/7/2010			<0.35		<0.36	<0.15	<0.17	<0.37			<0.098	<0.21	<0.20	<0.15	<0.072
MW-67	4.80	1794.74	12/15/2010	1/7/2011			<0.35		<0.36	<0.15	<0.46	<0.37			<0.098	<0.21	<0.20	<0.15	<0.072
MW-67	4.77	1794.77	6/2/2011	6/6/2011			<0.35		<0.36	<0.15	<0.46	<0.37			<0.098	<0.21	<0.20	<0.15	<0.072
MW-67	4.65	1794.89	11/30/2011	12/8/2011			<0.35		<0.36	<0.15	<0.46	<0.37			<0.098	<0.21	<0.20	<0.15	<0.072
MW-67	4.75	1794.79	5/22/2012	5/29/2012			<0.35		<0.36	<0.15	<0.46	<0.37			<0.098	<0.21	<0.20	<0.15	<0.072
MW-67	10.11	1789.43	11/13/2012	11/16/2012			<0.35		<0.36	<0.15	<0.46	<0.37			<0.098	<0.21	<0.20	<0.15	<0.072
MW-67	5.02	1794.52	5/14/2013	6/12/2013			<0.35		<0.36	<0.15	<0.46	<0.37			<0.098	<0.21	<0.20	<0.15	<0.072
MW-67	10.62	1788.92	11/4/2013	11/11/2013			<0.35		<0.36	<0.15	<0.46	<0.37			<0.098	<0.21	<0.20	<0.15	<0.072
MW-67	5.55	1793.99	5/8/2014	5/29/2014	<0.5	<0.5	<1.5	<2.5	<1.5	<0.5	<0.5	<0.5	<2.5	<0.5	<0.5	<0.5	<0.5	<0.5	<0.5
MW-67	5	Dry Well	5/14/2015	5/26/2015	<0.500	<0.500	<1.50	<2.50	<1.50	<0.500	<0.500	<0.500	<2.50	<0.500	<0.500	<0.500	<0.500	<0.500	<0.500
MW-67	7.01	1792.53	11/2/2015	11/5/2015	<0.500	<0.500	<1.50	<2.50	<1.50	<0.500	<0.500	<0.500	<2.50	<0.500	<0.500	<0.500	<0.500	<0.500	<0.500
MW-68	32.85	NA	5/31/2007	6/19/2007			<0.2		<0.2	<0.2	<0.2	<0.2			<0.2	<0.2			
MW-68	33.93	2110.76	9/12/2007	9/28/2007			<0.2		<0.2	<0.2	<0.2	<0.2			<0.2	<0.2			
MW-68	34.39	2110.30	11/6/2007	11/12/2007			<0.2		<0.2	<0.2	<0.2	<0.2			<0.2	<0.2			
MW-68	35.42	2109.27	2/19/2008	3/6/2008			<1		<1	<1	<1	<1			<1	<1			
MW-68	35.31	2109.38	5/12/2008	6/4/2008			<1		<1	<1	<1	<1			<1	<1			
MW-68	35.7	2108.992	8/12/2008	8/25/2008			<0.2		<0.2	<0.2	<0.2	<0.2			<0.2	<0.2			
MW-68	37.28	2107.41	5/11/2009	6/22/2009			<0.35		<0.36	<0.15	<0.17	<0.37			<0.098	<0.21	<0.20	<0.15	<0.072
MW-68	38.27	2106.42	11/6/2009	11/24/2009			<0.35		<0.36	<0.15	0.27 Jq	<0.37			1.2	0.57	<0.20	<0.15	<0.072
MW-68	39.14	2105.552	5/13/2010	6/17/2010			<0.35		<0.36	<0.15	<0.17	<0.37			0.18 Jq	<0.21	<0.20	<0.15	<0.072
MW-68	40.55	2104.14	12/15/2010	1/19/2011			<0.35		<0.36	<0.15	<0.46	<0.37			0.16 Jq	<0.21	<0.20	<0.15	<0.072
MW-68	38.56	2106.13	6/3/2011	6/21/2011			<0.35		<0.36	<0.15	<0.46	<0.37			0.19 Jq	<0.21	<0.20	<0.15	<0.072
MW-68	36.17	2108.52	12/5/2011	12/12/2011			<0.35		<0.36	<0.15	<0.46	<0.37			<0.098	<0.21	<0.20	<0.15	<0.072
MW-68	36.17	2108.52	5/23/2012	6/15/2012			<0.35		<0.36	<0.15	<0.46	<0.37			0.14 Jq	<0.21	<0.20	<0.15	<0.072
MW-68	37.30	2107.39	11/14/2012	11/28/2012			<0.35		<0.36	<0.15	<0.46	<0.37			0.17 Jq	<0.21	<0.20	<0.15	<0.072
MW-68	38.49	2106.20	5/15/2013	6/3/2013			<0.35		<0.36	<0.15	<0.46	<0.37			0.28 Jq	<0.21	<0.20	<0.15	<0.072
MW-68	39.65	2105.04	11/8/2013	11/14/2013			<0.35		<0.36	<0.15	<0.46	<0.37			0.26 Jq	<0.21	<0.20	<0.15	<0.072
MW-68	41.67	2103.02	5/7/2014	6/4/2014	<0.5	<0.5	<1.5	<2.5	<1.5	<0.5	<0.5	<0.5	<2.5	<0.5	<0.5	<0.5	<0.5	<0.5	<0.5
MW-69	32.77	NA	5/31/2007	6/19/2007			<0.2		<0.2	<0.2	0.84 Jq	<0.2			0.21 Jq	<0.2			
MW-69	34.27	2108.99	9/12/2007	9/28/2007			<0.2		<0.2	<0.2	1	<0.2			0.21 Jq	<0.2			
MW-69	35.04	2108.22	11/8/2007	11/8/2007			<0.2		<0.2	<0.2	0.71 Jq	<0.2			<0.2	<0.2			
MW-69	36.14	2107.12	2/20/2008	3/7/2008			<1		<1	<1	<1	<1			<1	<1			
MW-69	35.44	2107.82	5/12/2008	6/6/2008			<1		<1	<1	<1	<1			<1	<1			
MW-69	36.02	2107.244	8/14/2008	8/22/2008			<0.2		<0.2	<0.2	0.82 Jq	<0.2			0.22 Jq	<0.2			
MW-69	38.42	2104.84	5/11/2009	6/9/2009	<0.55	<0.21	<1.3		<0.49	<0.43	0.87 Jq	<0.48	<3.1	<0.59	<0.37	<0.31	<0.27	<0.28	<0.21
MW-69	40.74	2102.524	5/13/2010	6/9/2010			<0.35		<0.36	<0.15	1.1	<0.37			0.13 Jq	<0.21	<0.20	<0.15	<0.072
MW-69	36.85	2106.41	6/3/2011	6/17/2011			<0.35		<0.36	<0.15	0.90	<0.37			0.34 Jq	<0.21	<0.20	<0.15	<0.072

Consolidation Data Summary Table - Groundwater
Beaumont Site 1

	Water Level Data			Volatile Organics																
Sample Location	Depth to Water (feet below ground surface)	Groundwater Elevation (feet above mean sea level)	Elevation Date	Sample Date	1,1-Dichloroethene -ug/L	cis-1,2-Dichloroethene -ug/L	trans-1,2-Dichloroethene -ug/L	1,1-Dichloropropene -ug/L	cis-1,3-Dichloropropene -ug/L	trans-1,3-Dichloropropene -ug/L	1,2-Dichloropropane -ug/L	1,3-Dichloropropane -ug/L	2,2-Dichloropropane -ug/L	1,2-Dibromoethane -ug/L	Dichlorodifluoromethane -ug/L	Ethylbenzene -ug/L	Ethene -ug/L	Ethane -ug/L	Hexachlorobutadiene -ug/L
MW-67	9.18	1790.36	11/9/2009	11/16/2009	<0.12	<0.18	<0.10		<0.30	<0.24	<0.19					<0.26			
MW-67	4.68	1794.86	5/13/2010	5/7/2010	<0.12	<0.18	<0.10		<0.30	<0.24	<0.19					<0.26	<0.02	<0.01	
MW-67	4.80	1794.74	12/15/2010	1/7/2011	0.15 Jq	<0.18	<0.10		<0.30	<0.24	<0.19					<0.26			
MW-67	4.77	1794.77	6/2/2011	6/6/2011	<0.12	<0.18	<0.10		<0.30	<0.24	<0.19					<0.26			
MW-67	4.65	1794.89	11/30/2011	12/8/2011	<0.12	<0.18	<0.10		<0.30	<0.24	<0.19					<0.26			
MW-67	4.75	1794.79	5/22/2012	5/29/2012	<0.12	<0.18	<0.10		<0.30	<0.24	<0.19					<0.26			
MW-67	10.11	1789.43	11/13/2012	11/16/2012	<0.12	<0.18	<0.10		<0.30	<0.24	<0.19					<0.26			
MW-67	5.02	1794.52	5/14/2013	6/12/2013	<0.12	<0.18	<0.10		<0.30	<0.24	<0.19					<0.26			
MW-67	10.62	1788.92	11/4/2013	11/11/2013	<0.12	<0.18	<0.10		<0.30	<0.24	<0.19					<0.26			
MW-67	5.55	1793.99	5/8/2014	5/29/2014	<0.5	<0.5	<0.5	<0.5	<0.5	<0.5	<0.5	<0.5	<0.5	<0.5	<1.5	<0.5			<1.5
MW-67	5	Dry Well	5/14/2015	5/26/2015	<0.500	<0.500	<0.500	<0.500	<0.500	<0.500	<0.500	<0.500	<0.500	<0.500	<1.50	<0.500			<1.50
MW-67	7.01	1792.53	11/2/2015	11/5/2015	<0.500	<0.500	<0.500	<0.500	<0.500	<0.500	<0.500	<0.500	<0.500	<0.500	<1.50	<0.500			<1.50
MW-68	32.85	NA	5/31/2007	6/19/2007	1.6 Bk	<0.2	<0.2		<0.2	<0.2	<0.2					<0.2			
MW-68	33.93	2110.76	9/12/2007	9/28/2007	1.5	<0.2	<0.2		<0.2	<0.2	<0.2					<0.2			
MW-68	34.39	2110.30	11/6/2007	11/12/2007	1.2	<0.2	<0.2		<0.2	<0.2	<0.2					<0.2			
MW-68	35.42	2109.27	2/19/2008	3/6/2008	1.2 Jq	<1	<1		<1	<1	<1					<1			
MW-68	35.31	2109.38	5/12/2008	6/4/2008	1.3 Jq	<1	<1		<1	<1	<1					<1			
MW-68	35.7	2108.992	8/12/2008	8/25/2008	1.5	<0.2	<0.2		<0.2	<0.2	<0.2					<0.2			
MW-68	37.28	2107.41	5/11/2009	6/22/2009	3.3	<0.18	<0.10		<0.30	<0.24	<0.19					<0.26			
MW-68	38.27	2106.42	11/6/2009	11/24/2009	78	0.46 BJkq	<0.10		<0.30	<0.24	<0.19					<0.26			
MW-68	39.14	2105.552	5/13/2010	6/17/2010	5.8	<0.18	<0.10		<0.30	<0.24	<0.19					<0.26	<0.02	<0.01	
MW-68	40.55	2104.14	12/15/2010	1/19/2011	5.7	<0.18	<0.10		<0.30	<0.24	<0.19					<0.26			
MW-68	38.56	2106.13	6/3/2011	6/21/2011	6.1	<0.18	<0.10		<0.30	<0.24	<0.19					<0.26			
MW-68	36.17	2108.52	12/5/2011	12/12/2011	2.6	<0.18	<0.10		<0.30	<0.24	<0.19					<0.26			
MW-68	36.17	2108.52	5/23/2012	6/15/2012	4.4	<0.18	<0.10		<0.30	<0.24	<0.19					<0.26			
MW-68	37.30	2107.39	11/14/2012	11/28/2012	6.3	<0.18	<0.10		<0.30	<0.24	<0.19					<0.26			
MW-68	38.49	2106.20	5/15/2013	6/3/2013	9.5	<0.18	<0.10		<0.30	<0.24	<0.19					<0.26			
MW-68	39.65	2105.04	11/8/2013	11/14/2013	7.6	<0.18	<0.10		<0.30	<0.24	<0.19					<0.26			
MW-68	41.67	2103.02	5/7/2014	6/4/2014	1.01	<0.5	<0.5	<0.5	<0.5	<0.5	<0.5	<0.5	<0.5	<0.5	<1.5	<0.5			<1.5
MW-69	32.77	NA	5/31/2007	6/19/2007	6.3	<0.2	<0.2		<0.2	<0.2	<0.2					<0.2			
MW-69	34.27	2108.99	9/12/2007	9/28/2007	7.8	<0.2	<0.2		<0.2	<0.2	<0.2					<0.2			
MW-69	35.04	2108.22	11/8/2007	11/8/2007	4.4	<0.2	<0.2		<0.2	<0.2	<0.2					<0.2			
MW-69	36.14	2107.12	2/20/2008	3/7/2008	4.4 Jq	<1	<1		<1	<1	<1					<1			
MW-69	35.44	2107.82	5/12/2008	6/6/2008	6.9	<1	<1		<1	<1	<1					<1			
MW-69	36.02	2107.244	8/14/2008	8/22/2008	6.5	<0.2	<0.2		<0.2	<0.2	<0.2					<0.2			
MW-69	38.42	2104.84	5/11/2009	6/9/2009	2.7	<0.49	<0.40	<0.26	<0.28	<0.36	<0.38	<0.38	<0.46	<0.47	<0.49	<0.22			
MW-69	40.74	2102.524	5/13/2010	6/9/2010	5.0	<0.18	<0.10		<0.30	<0.24	<0.19					<0.26	<0.02	<0.01	
MW-69	36.85	2106.41	6/3/2011	6/17/2011	11	<0.18	<0.10		<0.30	<0.24	<0.19					<0.26			

Consolidation Data Summary Table - Groundwater
Beaumont Site 1

	Water Level Data				Volatile Organics														
Sample Location	Depth to Water (feet below ground surface)	Groundwater Elevation (feet above mean sea level)	Elevation Date	Sample Date	2-Hexanone -ug/L	p-Isopropyltoluene -ug/L	Isopropylbenzene -ug/L	Methane -ug/L	Iodomethane (Methyl Iodide) -ug/L	4-Methyl-2-Pentanone -ug/L	Methyl tert-butyl ether (MTBE) -ug/L	Methylene Chloride -ug/L	Naphthalene -ug/L	n-Propylbenzene -ug/L	Styrene -ug/L	Toluene -ug/L	1,1,1,2-Tetrachloroethane -ug/L	1,1,1-Trichloroethane -ug/L	1,1,2-Trichloroethane -ug/L
MW-67	9.18	1790.36	11/9/2009	11/16/2009	<1.2					<0.95	<0.29	<0.15			<0.22	<0.22		<0.12	<0.31
MW-67	4.68	1794.86	5/13/2010	5/7/2010	<1.2			25		<0.95	<0.29	0.77 Jq			<0.22	<0.22		<0.12	<0.31
MW-67	4.80	1794.74	12/15/2010	1/7/2011	<1.2					<0.95	<0.43	0.16 BJakq			<0.22	<0.22		<0.12	<0.31
MW-67	4.77	1794.77	6/2/2011	6/6/2011	<1.2					<0.95	<0.43	<0.15			<0.22	<0.22		<0.12	<0.31
MW-67	4.65	1794.89	11/30/2011	12/8/2011	<1.2					<0.95	<0.43	<0.15			<0.22	<0.22		<0.12	<0.31
MW-67	4.75	1794.79	5/22/2012	5/29/2012	<1.2					<0.95	<0.43	<0.15			<0.22	<0.22		<0.12	<0.31
MW-67	10.11	1789.43	11/13/2012	11/16/2012	<1.2					<0.95	<0.43	<0.15			<0.22	<0.22		<0.12	<0.31
MW-67	5.02	1794.52	5/14/2013	6/12/2013	<1.2					<0.95	<0.43	<0.15			<0.22	<0.22		<0.12	<0.31
MW-67	10.62	1788.92	11/4/2013	11/11/2013	<1.2					<0.95	<0.43	<0.15			<0.22	<0.22		<0.12	<0.31
MW-67	5.55	1793.99	5/8/2014	5/29/2014	<2.5	<0.5	<0.5		<0.5	<2.5	<0.5	<2.0	<0.5	<0.5	<0.5	<0.5	<0.5	<0.5	<0.5
MW-67	5	Dry Well	5/14/2015	5/26/2015	<2.50	<0.500	<0.500		<0.500	<2.50	<0.500	<2.00	<0.500	<0.500	<0.500	<0.500	<0.500	<0.500	<0.500
MW-67	7.01	1792.53	11/2/2015	11/5/2015	<2.50		<0.500		<0.500	<2.50		<2.00	<0.500	<0.500	<0.500	<0.500	<0.500	<0.500	<0.500
MW-68	32.85	NA	5/31/2007	6/19/2007	<5					<5	<0.2	<0.5			<0.2	<0.2		<0.2	<0.2
MW-68	33.93	2110.76	9/12/2007	9/28/2007	<5					<5	<0.2	<0.5			<0.2	<0.2		<0.2	<0.2
MW-68	34.39	2110.30	11/6/2007	11/12/2007	<5					<5	<0.2	<0.5			<0.2	<0.2		<0.2	<0.2
MW-68	35.42	2109.27	2/19/2008	3/6/2008	<5					<5	<1	1.6 Jq			<1	<1		<1	<1
MW-68	35.31	2109.38	5/12/2008	6/4/2008	<5					<5	<1	<1			<1	<1		<1	<1
MW-68	35.7	2108.992	8/12/2008	8/25/2008	<5					<5	<0.2	<0.5			<0.2	<0.2		<0.2	<0.2
MW-68	37.28	2107.41	5/11/2009	6/22/2009	<1.2					<0.95	<0.29	<0.15			<0.22	<0.22		<0.12	<0.31
MW-68	38.27	2106.42	11/6/2009	11/24/2009	<1.2					<0.95	<0.29	0.21 BJkq			<0.22	<0.22		<0.12	<0.31
MW-68	39.14	2105.552	5/13/2010	6/17/2010	<1.2			0.08 BJkq		<0.95	<0.29	<0.15			<0.22	<0.22		<0.12	<0.31
MW-68	40.55	2104.14	12/15/2010	1/19/2011	<1.2					<0.95	<0.43	0.42 BJkq			<0.22	<0.22		<0.12	<0.31
MW-68	38.56	2106.13	6/3/2011	6/21/2011	<1.2					<0.95	<0.43	0.16 Jq			<0.22	<0.22		<0.12	<0.31
MW-68	36.17	2108.52	12/5/2011	12/12/2011	<1.2					<0.95	<0.43	<0.15			<0.22	<0.22		<0.12	<0.31
MW-68	36.17	2108.52	5/23/2012	6/15/2012	<1.2					<0.95	<0.43	<0.15			<0.22	<0.22		<0.12	<0.31
MW-68	37.30	2107.39	11/14/2012	11/28/2012	<1.2					<0.95	<0.43	<0.15			<0.22	<0.22		<0.12	<0.31
MW-68	38.49	2106.20	5/15/2013	6/3/2013	<1.2					<0.95	<0.43	<0.15			<0.22	<0.22		<0.12	<0.31
MW-68	39.65	2105.04	11/8/2013	11/14/2013	<1.2					<0.95	<0.43	<0.15			<0.22	<0.22		<0.12	<0.31
MW-68	41.67	2103.02	5/7/2014	6/4/2014	<2.5	<0.5	<0.5		<0.5	<2.5	<0.5	<2.0	<0.5	<0.5	<0.5	<0.5	<0.5	<0.5	<0.5
MW-69	32.77	NA	5/31/2007	6/19/2007	<5					<5	<0.2	<0.5			<0.2	<0.2		<0.2	<0.2
MW-69	34.27	2108.99	9/12/2007	9/28/2007	<5					<5	<0.2	<0.5			<0.2	<0.2		<0.2	<0.2
MW-69	35.04	2108.22	11/8/2007	11/8/2007	<5					<5	<0.2	<0.5			<0.2	<0.2		<0.2	<0.2
MW-69	36.14	2107.12	2/20/2008	3/7/2008	<5					<5	<1	<1			<1	<1		<1	<1
MW-69	35.44	2107.82	5/12/2008	6/6/2008	<5					<5	<1	1.2 BJakq			<1	<1		<1	<1
MW-69	36.02	2107.244	8/14/2008	8/22/2008	<5					<5	<0.2	<0.5			<0.2	<0.2		<0.2	<0.2
MW-69	38.42	2104.84	5/11/2009	6/9/2009	<6.9	<0.26	<0.23			<4.4	<0.30	<2.6	<2.5	<0.79	<0.30	<0.33	<0.35	<0.45	<0.54
MW-69	40.74	2102.524	5/13/2010	6/9/2010	<1.2			6.7		<0.95	<0.29	<0.15			<0.22	<0.22		<0.12	<0.31
MW-69	36.85	2106.41	6/3/2011	6/17/2011	<1.2					<0.95	<0.43	0.41 BJkq			<0.22	<0.22		<0.12	<0.31

Consolidation Data Summary Table - Groundwater
Beaumont Site 1

	Water Level Data				Volatile Organics													
Sample Location	Depth to Water (feet below ground surface)	Groundwater Elevation (feet above mean sea level)	Elevation Date	Sample Date	1,2,3-Trichlorobenzene -ug/L	1,2,4-Trichlorobenzene -ug/L	Trichloroethene -ug/L	1,2,3-Trichloropropane -ug/L	Trichlorofluoromethane -ug/L	1,1,2-Trichloro-1,2,2-Trifluoroethane -ug/L	1,2,4-Trimethylbenzene -ug/L	1,3,5-Trimethylbenzene -ug/L	1,1,2,2-Tetrachloroethane -ug/L	Tetrachloroethene (PCE) -ug/L	Vinyl Acetate -ug/L	Vinyl Chloride -ug/L	m,p-Xylenes -ug/L	o-Xylene -ug/L
MW-67	9.18	1790.36	11/9/2009	11/16/2009			<0.17	<0.29	<0.16				<0.29	<0.17	<0.48	<0.13	<0.36	<0.41
MW-67	4.68	1794.86	5/13/2010	5/7/2010			<0.17	<0.29	<0.16				<0.29	<0.17	<0.48	<0.13	<0.36	<0.41
MW-67	4.80	1794.74	12/15/2010	1/7/2011			<0.25	<0.29	<0.16				<0.29	<0.23	<0.48	<0.13	<0.36	<0.41
MW-67	4.77	1794.77	6/2/2011	6/6/2011			<0.25	<0.29	<0.16				<0.29	<0.23	<0.48	<0.13	<0.36	<0.41
MW-67	4.65	1794.89	11/30/2011	12/8/2011			<0.25	<0.29	<0.16				<0.29	<0.23	<0.48	<0.13	<0.36	<0.41
MW-67	4.75	1794.79	5/22/2012	5/29/2012			<0.25	<0.29	<0.16				<0.29	<0.23	<0.48	<0.13	<0.36	<0.41
MW-67	10.11	1789.43	11/13/2012	11/16/2012			<0.25	<0.29	<0.16				<0.29	<0.23	<0.48	<0.13	<0.36	<0.41
MW-67	5.02	1794.52	5/14/2013	6/12/2013			<0.25	<0.29	<0.16				<0.29	<0.23	<0.48	<0.13	<0.36	<0.41
MW-67	10.62	1788.92	11/4/2013	11/11/2013			<0.25	<0.29	<0.16				<0.29	<0.23	<0.48	<0.13	<0.36	<0.41
MW-67	5.55	1793.99	5/8/2014	5/29/2014	<0.5	<0.5	<0.5	<0.5	<0.5	<0.5	<0.5	<0.5	<0.5	<0.5	<0.5	<0.5	<1.0	<0.5
MW-67	5	Dry Well	5/14/2015	5/26/2015	<0.500	<0.500	<0.500	<0.500	<0.500	<0.500	<0.500	<0.500	<0.500	<0.500	<0.500	<0.500	<1.00	<0.500
MW-67	7.01	1792.53	11/2/2015	11/5/2015	<0.500	<0.500	<0.500	<0.500	<0.500	<0.500	<0.500	<0.500	<0.500	<0.500	<0.500	<0.500	<1.00	<0.500
MW-68	32.85	NA	5/31/2007	6/19/2007			2 Bk						<0.2	<0.2		<0.2	<0.5	<0.2
MW-68	33.93	2110.76	9/12/2007	9/28/2007			<0.2						<0.2	<0.2		<0.2	<0.5	<0.2
MW-68	34.39	2110.30	11/6/2007	11/12/2007			<0.2						<0.2	<0.2		<0.2	<0.5	<0.2
MW-68	35.42	2109.27	2/19/2008	3/6/2008			<1						<1	<1		<1	<2	<1
MW-68	35.31	2109.38	5/12/2008	6/4/2008			<1						<1	<1		<1	<2	<1
MW-68	35.7	2108.992	8/12/2008	8/25/2008			<0.2						<0.2	<0.2		<0.2	<0.5	<0.2
MW-68	37.28	2107.41	5/11/2009	6/22/2009			<0.17		<0.16				<0.29	<0.17	<0.48	<0.13	<0.36	<0.41
MW-68	38.27	2106.42	11/6/2009	11/24/2009			34	<0.29	<0.16				<0.29	<0.17	<0.48	<0.13	<0.36	<0.41
MW-68	39.14	2105.552	5/13/2010	6/17/2010			3.7	<0.29	<0.16				<0.29	<0.17	<0.48	<0.13	<0.36	<0.41
MW-68	40.55	2104.14	12/15/2010	1/19/2011			9.2	<0.29	<0.16				<0.29	<0.23	<0.48	<0.13	<0.36	<0.41
MW-68	38.56	2106.13	6/3/2011	6/21/2011			<0.25	<0.29	<0.16				<0.29	<0.23	<0.48	<0.13	<0.36	<0.41
MW-68	36.17	2108.52	12/5/2011	12/12/2011			<0.25	<0.29	<0.16				<0.29	<0.23	<0.48	<0.13	<0.36	<0.41
MW-68	36.17	2108.52	5/23/2012	6/15/2012			<0.25	<0.29	<0.16				<0.29	<0.23	<0.48	<0.13	<0.36	<0.41
MW-68	37.30	2107.39	11/14/2012	11/28/2012			<0.25	<0.29	<0.16				<0.29	<0.23	<0.48	<0.13	<0.36	<0.41
MW-68	38.49	2106.20	5/15/2013	6/3/2013			<0.25	<0.29	<0.16				<0.29	<0.23	<0.48	<0.13	<0.36	<0.41
MW-68	39.65	2105.04	11/8/2013	11/14/2013			<0.25	<0.29	<0.16				<0.29	<0.23	<0.48	<0.13	<0.36	<0.41
MW-68	41.67	2103.02	5/7/2014	6/4/2014	<0.5	<0.5	<0.5	<0.5	<0.5	<0.5	<0.5	<0.5	<0.5	<0.5	<0.5	<0.5	<1.0	<0.5
MW-69	32.77	NA	5/31/2007	6/19/2007			11						<0.2	<0.2		<0.2	<0.5	<0.2
MW-69	34.27	2108.99	9/12/2007	9/28/2007			14						<0.2	<0.2		<0.2	<0.5	<0.2
MW-69	35.04	2108.22	11/8/2007	11/8/2007			11						<0.2	<0.2		<0.2	<0.5	<0.2
MW-69	36.14	2107.12	2/20/2008	3/7/2008			14						<1	<1		<1	<2	<1
MW-69	35.44	2107.82	5/12/2008	6/6/2008			11						<1	<1		<1	<2	<1
MW-69	36.02	2107.244	8/14/2008	8/22/2008			12						<0.2	<0.2		<0.2	<0.5	<0.2
MW-69	38.42	2104.84	5/11/2009	6/9/2009	<0.31	<0.49	9.9	<1.3	<0.31	<0.64	<0.24	<0.23	<0.44	<0.51	<7.1	<0.33	<0.45	<0.24
MW-69	40.74	2102.524	5/13/2010	6/9/2010			15	<0.29	<0.16				<0.29	<0.17	<0.48	<0.13	<0.36	<0.41
MW-69	36.85	2106.41	6/3/2011	6/17/2011			13	<0.29	<0.16				<0.29	<0.23	<0.48	<0.13	<0.36	<0.41

Consolidation Data Summary Table - Groundwater
Beaumont Site 1

	Water Level Data				Volatile Organics														
Sample Location	Depth to Water (feet below ground surface)	Groundwater Elevation (feet above mean sea level)	Elevation Date	Sample Date	1,4-Dioxane -ug/L	N-Nitrosodimethylamine -ng/L	Acetone -ug/L	Bromodichloromethane -ug/L	2-Butanone -ug/L	Bromobenzene -ug/L	Bromochloromethane -ug/L	Bromomethane -ug/L	Bromoform -ug/L	n-Butylbenzene -ug/L	sec-Butylbenzene -ug/L	tert-Butylbenzene -ug/L	Benzene -ug/L	Carbon Disulfide -ug/L	Chlorobenzene -ug/L
MW-69	36.47	2106.79	5/23/2012	6/5/2012	11		<5.0	<0.11	<1.2			<0.48	<0.50				<0.14	<0.36	<0.23
MW-69	43.00	2100.26	5/7/2014	5/30/2014	8.37		<10	<0.5	<5.0	<0.5	<0.5	<1.5	<2.5	<0.5	<0.5	<0.5	<0.5	<0.5	<0.5
MW-70	28.15	NA	5/31/2007	6/15/2007	2.2		<5	<0.2	<5			<0.2	<0.3				<0.2	<0.2	<0.2
MW-70	30.78	1945.37	9/10/2007	9/28/2007	2.3		<5	<0.2	<5			<0.2	<0.3				<0.2	<0.2	<0.2
MW-70	31.21	1944.94	10/25/2007	10/25/2007															
MW-70	31.05	1945.10	11/8/2007	11/8/2007	3.3		<5	<0.2	<5			<0.2	<0.3				<0.2	0.21 Jq	<0.2
MW-70	26.27	1949.88	2/19/2008	3/6/2008	1.3		<5	<1	<5			<1	<1				<1	<1	<1
MW-70	26.18	1949.97	5/12/2008	5/29/2008	2.2		<5	<1	<5			<1	<1				<1	<1	<1
MW-70	28.53	1947.622	8/11/2008	8/22/2008	2.9		<5	<0.2	<5			<0.2	<0.3				<0.2	0.21 Jq	<0.2
MW-70	28.12	1948.032	12/4/2008	11/10/2008	2.5		<5	<0.2	<5			<0.2	<0.3				<0.2	<0.2	<0.2
MW-70	25.89	1950.26	2/26/2009	3/24/2009	1.3		<5	<0.2	<5			<0.2	<0.3				<0.2	<0.2	<0.2
MW-70	26.17	1949.98	5/11/2009	6/10/2009	3.8		<9.1	<0.33	<6.9	<0.33	<0.69	<4.3	<0.55	<0.28	<0.20	<0.28	<0.28	<1.9	<0.22
MW-70	28.63	1947.52	8/12/2009	8/20/2009	4.3		<5	<0.11	<1.2			<0.48	<0.13				<0.14	<0.36	<0.23
MW-70	29.60	1946.55	11/9/2009	11/13/2009	4.2		<5.0	<0.11	<1.2			<0.48	<0.13				<0.14	<0.36	<0.23
MW-70	26.02	1950.13	3/26/2010	3/30/2010	3.0		<5.0	<0.11	<1.2			<0.48	<0.13				<0.14	<0.36	<0.23
MW-70	26.02	1950.132	5/13/2010	5/5/2010	2.8		<5.0	<0.11	<1.2			<0.48	<0.13				<0.14	<0.36	<0.23
MW-70	27.94	1948.21	8/31/2010	9/13/2010	4.2		<5.0	<0.11	<1.2			<0.48	<0.13				<0.14	<0.36	<0.23
MW-70	27.29	1948.86	12/15/2010	1/13/2011	2.5		<5.0	<0.11	<1.2			<0.48	<0.50				<0.14	<0.36	<0.23
MW-70	27.52	1948.63	6/2/2011	6/8/2011	2.6		<5.0	<0.11	<1.2			<0.48	<0.50				<0.14	<0.36	<0.23
MW-70	28.19	1947.96	11/30/2011	12/9/2011	2.7		<5.0	<0.11	<1.2			<0.48	<0.50				<0.14	<0.36	<0.23
MW-70	28.97	1947.18	5/21/2012	6/14/2012	3.1		<5.0	<0.11	<1.2			<0.48	<0.50				<0.14	<0.36	<0.23
MW-70	29.84	1946.31	11/13/2012	11/16/2012	2.9		<5.0	<0.11	<1.2			<0.48	<0.50				<0.14	<0.36	<0.23
MW-70	29.95	1946.20	5/14/2013	6/4/2013	3.8		<5.0	<0.11	<1.2			<0.48	<0.50				<0.14	<0.36	<0.23
MW-70	29.80	1946.35	5/8/2014	5/23/2014	4.36		<10	<0.5	<5.0	<0.5	<0.5	<1.5	<2.5	<0.5	<0.5	<0.5	<0.5	<0.5	<0.5
MW-70	29	1947	5/12/2015	6/1/2015	3.34		<10.0	<0.500	<5.00	<0.500	<0.500	<1.50	<2.50	<0.500	<0.500	<0.500	<0.500	<0.500	<0.500
MW-71A	164.03	2029.74	11/6/2007	1/8/2008	<0.58		<5	<0.2	<5			<0.2	<0.3				<0.2	<0.2	<0.2
MW-71A	158.06	2035.71	2/21/2008	2/29/2008	<0.57		<5	<0.2	<5			<0.2	<0.3				<0.2	0.88 Jq	<0.2
MW-71A	157.82	2035.95	5/14/2008	6/5/2008	<0.57		<5	<1	<5			<1	<1				<1	2.5 Jq	<1
MW-71A	158.08	2035.694	8/13/2008	8/22/2008	<0.61		<5	<0.2	<5			<0.2	<0.3				<0.2	1.6	<0.2
MW-71A	158.85	2034.92	5/8/2009	6/5/2009	<0.40		<9.1	<0.33	<6.9	<0.33	<0.69	<4.3	<0.55	<0.28	<0.20	<0.28	<0.28	<1.9	<0.22
MW-71A	161.6	2032.174	5/13/2010	6/7/2010	<0.10		<5.0	<0.11	<1.2			<0.48	<0.13				<0.14	0.50	<0.23
MW-71A	156.72	2037.05	5/24/2012	6/1/2012	<0.10		<5.0	<0.11	<1.2			<0.48	<0.50				<0.14	0.70	<0.23
MW-71A	161.75	2032.02	5/7/2014	5/19/2014	<0.50		<10	<0.5	<5.0	<0.5	<0.5	<1.5	<2.5	<0.5	<0.5	<0.5	<0.5	<0.5	<0.5
MW-71B	49.79	2141.79	11/14/2007	11/14/2007	<0.58		<5	<0.2	<5			<0.2	<0.3				<0.2	<0.2	<0.2
MW-71B	83.69	2110.18	2/21/2008	2/29/2008	<0.57		<5	<0.2	<5			<0.2	<0.3				<0.2	<0.2	<0.2
MW-71B	81.71	2112.16	5/14/2008	6/5/2008	<0.57		<5	<1	<5			<1	<1				<1	<1	<1
MW-71B	82.05	2111.821	8/13/2008	8/22/2008	<0.56		<5	<0.2	<5			<0.2	<0.3				<0.2	<0.2	<0.2
MW-71B	84.08	2109.93	5/8/2009	6/5/2009	<0.40		<9.1	<0.33	<6.9	<0.33	<0.69	<4.3	<0.55	<0.28	<0.20	<0.28	<0.28	<1.9	<0.22

Consolidation Data Summary Table - Groundwater
Beaumont Site 1

	Water Level Data				Volatile Organics														
Sample Location	Depth to Water (feet below ground surface)	Groundwater Elevation (feet above mean sea level)	Elevation Date	Sample Date	2-Chlorotoluene -ug/L	4-Chlorotoluene -ug/L	Chloroethane -ug/L	2-Chloroethyl Vinyl Ether -ug/L	Chloromethane -ug/L	Carbon Tetrachloride -ug/L	Chloroform -ug/L	Dibromochloromethane -ug/L	1,2-Dibromo-3-Chloropropane -ug/L	Dibromomethane -ug/L	1,1-Dichloroethane -ug/L	1,2-Dichloroethane -ug/L	1,2-Dichlorobenzene -ug/L	1,3-Dichlorobenzene -ug/L	1,4-Dichlorobenzene -ug/L
MW-69	36.47	2106.79	5/23/2012	6/5/2012			<0.35		<0.36	<0.15	0.81	<0.37			0.16 Jq	<0.21	<0.20	<0.15	<0.072
MW-69	43.00	2100.26	5/7/2014	5/30/2014	<0.5	<0.5	<1.5	<2.5	<1.5	<0.5	1.18	<0.5	<2.5	<0.5	<0.5	<0.5	<0.5	<0.5	<0.5
MW-70	28.15	NA	5/31/2007	6/15/2007			<0.2		<0.2	<0.2	<0.2	<0.2			<0.2	<0.2			
MW-70	30.78	1945.37	9/10/2007	9/28/2007			<0.2		<0.2	<0.2	<0.2	<0.2			<0.2	<0.2			
MW-70	31.21	1944.94	10/25/2007	10/25/2007															
MW-70	31.05	1945.10	11/8/2007	11/8/2007			<0.2		<0.2	<0.2	<0.2	<0.2			<0.2	<0.2			
MW-70	26.27	1949.88	2/19/2008	3/6/2008			<1		<1	<1	<1	<1			<1	<1			
MW-70	26.18	1949.97	5/12/2008	5/29/2008			<1		<1	<1	<1	<1			<1	<1			
MW-70	28.53	1947.622	8/11/2008	8/22/2008			<0.2		<0.2	<0.2	<0.2	<0.2			<0.2	<0.2			
MW-70	28.12	1948.032	12/4/2008	11/10/2008			<0.2		<0.2	<0.2	<0.2	<0.2			<0.2	<0.2			
MW-70	25.89	1950.26	2/26/2009	3/24/2009			<0.2		<0.2	<0.2	<0.2	<0.2			<0.2	<0.2			
MW-70	26.17	1949.98	5/11/2009	6/10/2009	<0.55	<0.21	<1.3		<0.49	<0.43	<0.33	<0.48	<3.1	<0.59	<0.37	<0.31	<0.27	<0.28	<0.21
MW-70	28.63	1947.52	8/12/2009	8/20/2009			<0.35		<0.36	<0.15	<0.17	<0.37			<0.098	<0.21	<0.2	<0.15	<0.072
MW-70	29.60	1946.55	11/9/2009	11/13/2009			<0.35		<0.36	<0.15	<0.17	<0.37			<0.098	<0.21	<0.20	<0.15	<0.072
MW-70	26.02	1950.13	3/26/2010	3/30/2010			<0.35		<0.36	<0.15	<0.17	<0.37			<0.098	<0.21	<0.20	<0.15	<0.072
MW-70	26.02	1950.132	5/13/2010	5/5/2010			<0.35		<0.36	<0.15	<0.17	<0.37			<0.098	<0.21	<0.20	<0.15	<0.072
MW-70	27.94	1948.21	8/31/2010	9/13/2010			<0.35		<0.36	<0.15	<0.17	<0.37			<0.098	<0.21	<0.20	<0.15	<0.072
MW-70	27.29	1948.86	12/15/2010	1/13/2011			<0.35		<0.36	<0.15	<0.46	<0.37			<0.098	<0.21	<0.20	<0.15	<0.072
MW-70	27.52	1948.63	6/2/2011	6/8/2011			<0.35		<0.36	<0.15	<0.46	<0.37			<0.098	<0.21	<0.20	<0.15	<0.072
MW-70	28.19	1947.96	11/30/2011	12/9/2011			<0.35		<0.36	<0.15	<0.46	<0.37			<0.098	<0.21	<0.20	<0.15	<0.072
MW-70	28.97	1947.18	5/21/2012	6/14/2012			<0.35		<0.36	<0.15	<0.46	<0.37			<0.098	<0.21	<0.20	<0.15	<0.072
MW-70	29.84	1946.31	11/13/2012	11/16/2012			<0.35		<0.36	<0.15	<0.46	<0.37			<0.098	<0.21	<0.20	<0.15	<0.072
MW-70	29.95	1946.20	5/14/2013	6/4/2013			<0.35		<0.36	<0.15	<0.46	<0.37			<0.098	<0.21	<0.20	<0.15	<0.072
MW-70	29.80	1946.35	5/8/2014	5/23/2014	<0.5	<0.5	<1.5	<2.5	<1.5	<0.5	<0.5	<0.5	<2.5	<0.5	<0.5	<0.5	<0.5	<0.5	<0.5
MW-70	29	1947	5/12/2015	6/1/2015	<0.500	<0.500	<1.50	<2.50	<1.50	<0.500	<0.500	<0.500	<2.50	<0.500	<0.500	<0.500	<0.500	<0.500	<0.500
MW-71A	164.03	2029.74	11/6/2007	1/8/2008			<0.2		<0.2	<0.2	<0.2	<0.2			<0.2	<0.2			
MW-71A	158.06	2035.71	2/21/2008	2/29/2008			<0.2		0.64 Jq	<0.2	<0.2	<0.2			<0.2	<0.2			
MW-71A	157.82	2035.95	5/14/2008	6/5/2008			<1		<1	<1	<1	<1			<1	<1			
MW-71A	158.08	2035.694	8/13/2008	8/22/2008			<0.2		<0.2	<0.2	<0.2	<0.2			<0.2	<0.2			
MW-71A	158.85	2034.92	5/8/2009	6/5/2009	<0.55	<0.21	<1.3		<0.49	<0.43	<0.33	<0.48	<3.1	<0.59	<0.37	<0.31	<0.27	<0.28	<0.21
MW-71A	161.6	2032.174	5/13/2010	6/7/2010			<0.35		<0.36	<0.15	<0.17	<0.37			<0.098	<0.21	<0.20	<0.15	<0.072
MW-71A	156.72	2037.05	5/24/2012	6/1/2012			<0.35		<0.36	<0.15	<0.46	<0.37			<0.098	<0.21	<0.20	<0.15	<0.072
MW-71A	161.75	2032.02	5/7/2014	5/19/2014	<0.5	<0.5	<1.5	<2.5	<1.5	<0.5	<0.5	<0.5	<2.5	<0.5	<0.5	<0.5	<0.5	<0.5	<0.5
MW-71B	49.79	2141.79	11/14/2007	11/14/2007			<0.2		<0.2	<0.2	<0.2	<0.2			<0.2	<0.2			
MW-71B	83.69	2110.18	2/21/2008	2/29/2008			<0.2		<0.2	<0.2	<0.2	<0.2			<0.2	<0.2			
MW-71B	81.71	2112.16	5/14/2008	6/5/2008			<1		<1	<1	<1	<1			<1	<1			
MW-71B	82.05	2111.821	8/13/2008	8/22/2008			<0.2		<0.2	<0.2	<0.2	<0.2			<0.2	<0.2			
MW-71B	84.08	2109.93	5/8/2009	6/5/2009	<0.55	<0.21	<1.3		<0.49	<0.43	<0.33	<0.48	<3.1	<0.59	<0.37	<0.31	<0.27	<0.28	<0.21

Consolidation Data Summary Table - Groundwater
Beaumont Site 1

	Water Level Data			Volatile Organics																
Sample Location	Depth to Water (feet below ground surface)	Groundwater Elevation (feet above mean sea level)	Elevation Date	Sample Date	1,1-Dichloroethene -ug/L	cis-1,2-Dichloroethene -ug/L	trans-1,2-Dichloroethene -ug/L	1,1-Dichloropropene -ug/L	cis-1,3-Dichloropropene -ug/L	trans-1,3-Dichloropropene -ug/L	1,2-Dichloropropane -ug/L	1,3-Dichloropropane -ug/L	2,2-Dichloropropane -ug/L	1,2-Dibromoethane -ug/L	Dichlorodifluoromethane -ug/L	Ethylbenzene -ug/L	Ethene -ug/L	Ethane -ug/L	Hexachlorobutadiene -ug/L
MW-69	36.47	2106.79	5/23/2012	6/5/2012	3.8	<0.18	<0.10		<0.30	<0.24	<0.19					<0.26			
MW-69	43.00	2100.26	5/7/2014	5/30/2014	5.90	<0.5	<0.5	<0.5	<0.5	<0.5	<0.5	<0.5	<0.5	<0.5	<1.5	<0.5			<1.5
MW-70	28.15	NA	5/31/2007	6/15/2007	1.6	<0.2	<0.2		<0.2	<0.2	<0.2					<0.2			
MW-70	30.78	1945.37	9/10/2007	9/28/2007	0.3 Jq	<0.2	<0.2		<0.2	<0.2	<0.2					<0.2			
MW-70	31.21	1944.94	10/25/2007	10/25/2007															
MW-70	31.05	1945.10	11/8/2007	11/8/2007	<0.2	<0.2	<0.2		<0.2	<0.2	<0.2					<0.2			
MW-70	26.27	1949.88	2/19/2008	3/6/2008	<1	<1	<1		<1	<1	<1					<1			
MW-70	26.18	1949.97	5/12/2008	5/29/2008	<1	<1	<1		<1	<1	<1					<1			
MW-70	28.53	1947.622	8/11/2008	8/22/2008	<0.2	<0.2	<0.2		<0.2	<0.2	<0.2					<0.2			
MW-70	28.12	1948.032	12/4/2008	11/10/2008	<0.2	<0.2	<0.2		<0.2	<0.2	<0.2					<0.2	<0.6	<0.6	
MW-70	25.89	1950.26	2/26/2009	3/24/2009	<0.2	<0.2	<0.2		<0.2	<0.2	<0.2					<0.2	<0.6	<0.6	
MW-70	26.17	1949.98	5/11/2009	6/10/2009	<0.40 Rd	<0.49	<0.40	<0.26	<0.28	<0.36	<0.38	<0.38	<0.46	<0.47	<0.49	<0.22	<0.0933	<0.00547	
MW-70	28.63	1947.52	8/12/2009	8/20/2009	<0.12	<0.18	<0.1		<0.3	<0.24	<0.19					<0.26	0.008 Jq	0.002 Jq	
MW-70	29.60	1946.55	11/9/2009	11/13/2009	<0.12	<0.18	<0.10		<0.30	<0.24	<0.19					<0.26	<0.01	<0.01	
MW-70	26.02	1950.13	3/26/2010	3/30/2010	<0.12	<0.18	<0.10		<0.30	<0.24	<0.19					<0.26	<0.01	<0.01	
MW-70	26.02	1950.132	5/13/2010	5/5/2010	<0.12	<0.18	<0.10		<0.30	<0.24	<0.19					<0.26	<0.02	<0.01	
MW-70	27.94	1948.21	8/31/2010	9/13/2010	0.21 Jq	<0.18	<0.10		<0.30	<0.24	<0.19					<0.26	<0.02	<0.01	
MW-70	27.29	1948.86	12/15/2010	1/13/2011	<0.12	<0.18	<0.10		<0.30	<0.24	<0.19					<0.26	<0.02	<0.01	
MW-70	27.52	1948.63	6/2/2011	6/8/2011	<0.12	<0.18	<0.10		<0.30	<0.24	<0.19					<0.26	<0.014	<0.005	
MW-70	28.19	1947.96	11/30/2011	12/9/2011	<0.12	<0.18	<0.10		<0.30	<0.24	<0.19					<0.26			
MW-70	28.97	1947.18	5/21/2012	6/14/2012	<0.12	<0.18	<0.10		<0.30	<0.24	<0.19					<0.26	<0.014	<0.0090	
MW-70	29.84	1946.31	11/13/2012	11/16/2012	<0.12	<0.18	<0.10		<0.30	<0.24	<0.19					<0.26			
MW-70	29.95	1946.20	5/14/2013	6/4/2013	<0.12	<0.18	<0.10		<0.30	<0.24	<0.19					<0.26	<0.014	<0.0090	
MW-70	29.80	1946.35	5/8/2014	5/23/2014	<0.5	<0.5	<0.5	<0.5	<0.5	<0.5	<0.5	<0.5	<0.5	<0.5	<1.5	<0.5			<1.5
MW-70	29	1947	5/12/2015	6/1/2015	<0.500	<0.500	<0.500	<0.500	<0.500	<0.500	<0.500	<0.500	<0.500	<0.500	<1.50	<0.500			<1.50
MW-71A	164.03	2029.74	11/6/2007	1/8/2008	<0.2	<0.2	<0.2		<0.2	<0.2	<0.2					<0.2			
MW-71A	158.06	2035.71	2/21/2008	2/29/2008	<0.2	<0.2	<0.2		<0.2	<0.2	<0.2					<0.2			
MW-71A	157.82	2035.95	5/14/2008	6/5/2008	<1	<1	<1		<1	<1	<1					<1			
MW-71A	158.08	2035.694	8/13/2008	8/22/2008	<0.2	<0.2	<0.2		<0.2	<0.2	<0.2					<0.2			
MW-71A	158.85	2034.92	5/8/2009	6/5/2009	<0.40	<0.49	<0.40	<0.26	<0.28	<0.36	<0.38	<0.38	<0.46	<0.47	<0.49	<0.22			
MW-71A	161.6	2032.174	5/13/2010	6/7/2010	<0.12	<0.18	<0.10		<0.30	<0.24	<0.19					<0.26	<0.03	<0.01	
MW-71A	156.72	2037.05	5/24/2012	6/1/2012	<0.12	<0.18	<0.10		<0.30	<0.24	<0.19					<0.26			
MW-71A	161.75	2032.02	5/7/2014	5/19/2014	<0.5	<0.5	<0.5	<0.5	<0.5	<0.5	<0.5	<0.5	<0.5	<0.5	<1.5	<0.5			<1.5
MW-71B	49.79	2141.79	11/14/2007	11/14/2007	<0.2	<0.2	<0.2		<0.2	<0.2	<0.2					<0.2			
MW-71B	83.69	2110.18	2/21/2008	2/29/2008	<0.2	<0.2	<0.2		<0.2	<0.2	<0.2					<0.2			
MW-71B	81.71	2112.16	5/14/2008	6/5/2008	<1	<1	<1		<1	<1	<1					<1			
MW-71B	82.05	2111.821	8/13/2008	8/22/2008	<0.2	<0.2	<0.2		<0.2	<0.2	<0.2					<0.2			
MW-71B	84.08	2109.93	5/8/2009	6/5/2009	<0.40	<0.49	<0.40	<0.26	<0.28	<0.36	<0.38	<0.38	<0.46	<0.47	<0.49	<0.22			

Consolidation Data Summary Table - Groundwater
Beaumont Site 1

	Water Level Data				Volatile Organics														
Sample Location	Depth to Water (feet below ground surface)	Groundwater Elevation (feet above mean sea level)	Elevation Date	Sample Date	2-Hexanone -ug/L	p-Isopropyltoluene -ug/L	Isopropylbenzene -ug/L	Methane -ug/L	Iodomethane (Methyl Iodide) -ug/L	4-Methyl-2-Pentanone -ug/L	Methyl tert-butyl ether (MTBE) -ug/L	Methylene Chloride -ug/L	Naphthalene -ug/L	n-Propylbenzene -ug/L	Styrene -ug/L	Toluene -ug/L	1,1,1,2-Tetrachloroethane -ug/L	1,1,1-Trichloroethane -ug/L	1,1,2-Trichloroethane -ug/L
MW-69	36.47	2106.79	5/23/2012	6/5/2012	<1.2					<0.95	<0.43	<0.15			<0.22	<0.22		<0.12	<0.31
MW-69	43.00	2100.26	5/7/2014	5/30/2014	<2.5	<0.5	<0.5		<0.5	<2.5	<0.5	<2.0	<0.5	<0.5	<0.5	<0.5	<0.5	<0.5	<0.5
MW-70	28.15	NA	5/31/2007	6/15/2007	<5					<5	<0.2	<0.5			<0.2	<0.2		<0.2	<0.2
MW-70	30.78	1945.37	9/10/2007	9/28/2007	<5					<5	<0.2	<0.5			<0.2	<0.2		<0.2	<0.2
MW-70	31.21	1944.94	10/25/2007	10/25/2007				140											
MW-70	31.05	1945.10	11/8/2007	11/8/2007	<5					<5	<0.2	<0.5			<0.2	<0.2		<0.2	<0.2
MW-70	26.27	1949.88	2/19/2008	3/6/2008	<5					<5	<1	<1			<1	<1		<1	<1
MW-70	26.18	1949.97	5/12/2008	5/29/2008	<5			8.8		<5	<1	<1			<1	<1		<1	<1
MW-70	28.53	1947.622	8/11/2008	8/22/2008	<5					<5	<0.2	<0.5			<0.2	<0.2		<0.2	<0.2
MW-70	28.12	1948.032	12/4/2008	11/10/2008	<5			4.8 Jf		<5	<0.2	<0.5			<0.2	<0.2		<0.2	<0.2
MW-70	25.89	1950.26	2/26/2009	3/24/2009	<5			<0.6		<5	<0.2	<0.5			<0.2	<0.2		<0.2	<0.2
MW-70	26.17	1949.98	5/11/2009	6/10/2009	<6.9	<0.26	<0.23	10.7		<4.4	<0.30	<2.6	<2.5	<0.79	<0.30	<0.33	<0.35	<0.45	<0.54
MW-70	28.63	1947.52	8/12/2009	8/20/2009	<1.2			1.8		<0.95	<0.29	<0.15			<0.22	<0.22		<0.12	<0.31
MW-70	29.60	1946.55	11/9/2009	11/13/2009	<1.2			0.14 Ba		<0.95	<0.29	<0.15			<0.22	<0.22		<0.12	<0.31
MW-70	26.02	1950.13	3/26/2010	3/30/2010	<1.2			0.07 BJaq		<0.95	<0.29	<0.15			<0.22	<0.22		<0.12	<0.31
MW-70	26.02	1950.132	5/13/2010	5/5/2010	<1.2			0.07 BJaq		<0.95	<0.29	0.48 Jq			<0.22	<0.22		<0.12	<0.31
MW-70	27.94	1948.21	8/31/2010	9/13/2010	<1.2			0.08 Jq		<0.95	<0.29	<0.15			<0.22	<0.22		<0.12	<0.31
MW-70	27.29	1948.86	12/15/2010	1/13/2011	<1.2			0.12 Ba		<0.95	<0.43	0.22 BJkq			<0.22	<0.22		<0.12	<0.31
MW-70	27.52	1948.63	6/2/2011	6/8/2011	<1.2			<0.022		<0.95	<0.43	<0.15			<0.22	<0.22		<0.12	<0.31
MW-70	28.19	1947.96	11/30/2011	12/9/2011	<1.2					<0.95	<0.43	0.25 BJkq			<0.22	<0.22		<0.12	<0.31
MW-70	28.97	1947.18	5/21/2012	6/14/2012	<1.2			0.20		<0.95	<0.43	<0.15			<0.22	<0.22		<0.12	<0.31
MW-70	29.84	1946.31	11/13/2012	11/16/2012	<1.2					<0.95	<0.43	<0.15			<0.22	<0.22		<0.12	<0.31
MW-70	29.95	1946.20	5/14/2013	6/4/2013	<1.2			0.37		<0.95	<0.43	<0.15			<0.22	<0.22		<0.12	<0.31
MW-70	29.80	1946.35	5/8/2014	5/23/2014	<2.5	<0.5	<0.5		<0.5	<2.5	<0.5	<2.0	<0.5	<0.5	<0.5	<0.5	<0.5	<0.5	<0.5
MW-70	29	1947	5/12/2015	6/1/2015	<2.50	<0.500	<0.500		<0.500	<2.50	<0.500	<2.00	<0.500	<0.500	<0.500	<0.500	<0.500	<0.500	<0.500
MW-71A	164.03	2029.74	11/6/2007	1/8/2008	<5					<5	<0.2	<0.5			<0.2	0.37 Jq		<0.2	<0.2
MW-71A	158.06	2035.71	2/21/2008	2/29/2008	<5					<5	<0.2	<0.5			<0.2	<0.2		<0.2	<0.2
MW-71A	157.82	2035.95	5/14/2008	6/5/2008	<5					<5	<1	1.7 BJakq			<1	<1		<1	<1
MW-71A	158.08	2035.694	8/13/2008	8/22/2008	<5					<5	<0.2	<0.5			<0.2	<0.2		<0.2	<0.2
MW-71A	158.85	2034.92	5/8/2009	6/5/2009	<6.9	<0.26	<0.23			<4.4	<0.30	<2.6	<2.5	<0.79	<0.30	<0.33	<0.35	<0.45	<0.54
MW-71A	161.6	2032.174	5/13/2010	6/7/2010	<1.2			56		<0.95	<0.29	<0.15			<0.22	<0.22		<0.12	<0.31
MW-71A	156.72	2037.05	5/24/2012	6/1/2012	<1.2					<0.95	<0.43	<0.15			<0.22	<0.22		<0.12	<0.31
MW-71A	161.75	2032.02	5/7/2014	5/19/2014	<2.5	<0.5	<0.5		<0.5	<2.5	<0.5	<2.0	<0.5	<0.5	<0.5	<0.5	<0.5	<0.5	<0.5
MW-71B	49.79	2141.79	11/14/2007	11/14/2007	<5					<5	<0.2	<0.5			<0.2	<0.2		<0.2	<0.2
MW-71B	83.69	2110.18	2/21/2008	2/29/2008	<5					<5	<0.2	<0.5			<0.2	<0.2		<0.2	<0.2
MW-71B	81.71	2112.16	5/14/2008	6/5/2008	<5					<5	<1	1.7 BJakq			<1	<1		<1	<1
MW-71B	82.05	2111.821	8/13/2008	8/22/2008	<5					<5	<0.2	<0.5			<0.2	<0.2		<0.2	<0.2
MW-71B	84.08	2109.93	5/8/2009	6/5/2009	<6.9	<0.26	<0.23			<4.4	<0.30	<2.6	<2.5	<0.79	<0.30	<0.33	<0.35	<0.45	<0.54

Consolidation Data Summary Table - Groundwater
Beaumont Site 1

	Water Level Data				Volatile Organics													
Sample Location	Depth to Water (feet below ground surface)	Groundwater Elevation (feet above mean sea level)	Elevation Date	Sample Date	1,2,3-Trichlorobenzene -ug/L	1,2,4-Trichlorobenzene -ug/L	Trichloroethene -ug/L	1,2,3-Trichloropropane -ug/L	Trichlorofluoromethane -ug/L	1,1,2-Trichloro-1,2,2-Trifluoroethane -ug/L	1,2,4-Trimethylbenzene -ug/L	1,3,5-Trimethylbenzene -ug/L	1,1,2,2-Tetrachloroethane -ug/L	Tetrachloroethene (PCE) -ug/L	Vinyl Acetate -ug/L	Vinyl Chloride -ug/L	m,p-Xylenes -ug/L	o-Xylene -ug/L
MW-69	36.47	2106.79	5/23/2012	6/5/2012			10	<0.29	<0.16				<0.29	<0.23	<0.48	<0.13	<0.36	<0.41
MW-69	43.00	2100.26	5/7/2014	5/30/2014	<0.5	<0.5	13.6 Jd	<0.5	<0.5	<0.5	<0.5	<0.5	<0.5	<0.5	<0.5	<0.5	<1.0	<0.5
MW-70	28.15	NA	5/31/2007	6/15/2007			0.5 Jq						<0.2	<0.2		<0.2	<0.5	<0.2
MW-70	30.78	1945.37	9/10/2007	9/28/2007			<0.2						<0.2	<0.2		<0.2	<0.5	<0.2
MW-70	31.21	1944.94	10/25/2007	10/25/2007														
MW-70	31.05	1945.10	11/8/2007	11/8/2007			<0.2						<0.2	<0.2		<0.2	<0.5	<0.2
MW-70	26.27	1949.88	2/19/2008	3/6/2008			<1						<1	<1		<1	<2	<1
MW-70	26.18	1949.97	5/12/2008	5/29/2008			<1						<1	<1		<1	<2	<1
MW-70	28.53	1947.622	8/11/2008	8/22/2008			<0.2						<0.2	<0.2		<0.2	<0.5	<0.2
MW-70	28.12	1948.032	12/4/2008	11/10/2008			<0.2						<0.2	<0.2		<0.2	<0.5	<0.2
MW-70	25.89	1950.26	2/26/2009	3/24/2009			<0.2						<0.2	<0.2		<0.2	<0.5	<0.2
MW-70	26.17	1949.98	5/11/2009	6/10/2009	<0.31	<0.49	<0.30	<1.3	<0.31	<0.64	<0.24	<0.23	<0.44	<0.51	<7.1	<0.33	<0.45	<0.24
MW-70	28.63	1947.52	8/12/2009	8/20/2009			<0.17	<0.29	<0.16				<0.29	<0.17	<0.48	<0.13	<0.36	<0.41
MW-70	29.60	1946.55	11/9/2009	11/13/2009			<0.17	<0.29	<0.16				<0.29	<0.17	<0.48	<0.13	<0.36	<0.41
MW-70	26.02	1950.13	3/26/2010	3/30/2010			<0.17	<0.29	<0.16				<0.29	<0.17	<0.48	<0.13	<0.36	<0.41
MW-70	26.02	1950.132	5/13/2010	5/5/2010			<0.17	<0.29	<0.16				<0.29	<0.17	<0.48	<0.13	<0.36	<0.41
MW-70	27.94	1948.21	8/31/2010	9/13/2010			<0.17	<0.29	<0.16				<0.29	<0.17	<0.48	<0.13	<0.36	<0.41
MW-70	27.29	1948.86	12/15/2010	1/13/2011			<0.25	<0.29	<0.16				<0.29	<0.23	<0.48	<0.13	<0.36	<0.41
MW-70	27.52	1948.63	6/2/2011	6/8/2011			<0.25	<0.29	<0.16				<0.29	<0.23	<0.48	<0.13	<0.36	<0.41
MW-70	28.19	1947.96	11/30/2011	12/9/2011			<0.25	<0.29	<0.16				<0.29	<0.23	<0.48	<0.13	<0.36	<0.41
MW-70	28.97	1947.18	5/21/2012	6/14/2012			<0.25	<0.29	<0.16				<0.29	<0.23	<0.48	<0.13	<0.36	<0.41
MW-70	29.84	1946.31	11/13/2012	11/16/2012			<0.25	<0.29	<0.16				<0.29	<0.23	<0.48	<0.13	<0.36	<0.41
MW-70	29.95	1946.20	5/14/2013	6/4/2013			<0.25	<0.29	<0.16				<0.29	<0.23	<0.48	<0.13	<0.36	<0.41
MW-70	29.80	1946.35	5/8/2014	5/23/2014	<0.5	<0.5	<0.5	<0.5	<0.5	<0.5	<0.5	<0.5	<0.5	<0.5	<0.5	<0.5	<1.0	<0.5
MW-70	29	1947	5/12/2015	6/1/2015	<0.500	<0.500	<0.500	<0.500	<0.500	<0.500	<0.500	<0.500	<0.500	<0.500	<0.500	<0.500	<1.00	<0.500
MW-71A	164.03	2029.74	11/6/2007	1/8/2008			<0.2						<0.2	<0.2		<0.2	<0.5	<0.2
MW-71A	158.06	2035.71	2/21/2008	2/29/2008			<0.2						<0.2	<0.2		<0.2	<0.5	<0.2
MW-71A	157.82	2035.95	5/14/2008	6/5/2008			<1						<1	<1		<1	<2	<1
MW-71A	158.08	2035.694	8/13/2008	8/22/2008			<0.2						<0.2	<0.2		<0.2	<0.5	<0.2
MW-71A	158.85	2034.92	5/8/2009	6/5/2009	<0.31	<0.49	<0.30	<1.3	<0.31	<0.64	<0.24	<0.23	<0.44	<0.51	<7.1	<0.33	<0.45	<0.24
MW-71A	161.6	2032.174	5/13/2010	6/7/2010			<0.17	<0.29	<0.16				<0.29	<0.17	<0.48	<0.13	<0.36	<0.41
MW-71A	156.72	2037.05	5/24/2012	6/1/2012			<0.25	<0.29	<0.16				<0.29	<0.23	<0.48	<0.13	<0.36	<0.41
MW-71A	161.75	2032.02	5/7/2014	5/19/2014	<0.5	<0.5	<0.5	<0.5	<0.5	<0.5	<0.5	<0.5	<0.5	<0.5	<0.5	<0.5	<1.0	<0.5
MW-71B	49.79	2141.79	11/14/2007	11/14/2007			<0.2						<0.2	<0.2		<0.2	<0.5	<0.2
MW-71B	83.69	2110.18	2/21/2008	2/29/2008			<0.2						<0.2	<0.2		<0.2	<0.5	<0.2
MW-71B	81.71	2112.16	5/14/2008	6/5/2008			<1						<1	<1		<1	<2	<1
MW-71B	82.05	2111.821	8/13/2008	8/22/2008			<0.2						<0.2	<0.2		<0.2	<0.5	<0.2
MW-71B	84.08	2109.93	5/8/2009	6/5/2009	<0.31	<0.49	<0.30	<1.3	<0.31	<0.64	<0.24	<0.23	<0.44	<0.51	<7.1	<0.33	<0.45	<0.24

Consolidation Data Summary Table - Groundwater
Beaumont Site 1

	Water Level Data				Volatile Organics														
Sample Location	Depth to Water (feet below ground surface)	Groundwater Elevation (feet above mean sea level)	Elevation Date	Sample Date	1,4-Dioxane -ug/L	N-Nitrosodimethylamine -ng/L	Acetone -ug/L	Bromodichloromethane -ug/L	2-Butanone -ug/L	Bromobenzene -ug/L	Bromochloromethane -ug/L	Bromomethane -ug/L	Bromoform -ug/L	n-Butylbenzene -ug/L	sec-Butylbenzene -ug/L	tert-Butylbenzene -ug/L	Benzene -ug/L	Carbon Disulfide -ug/L	Chlorobenzene -ug/L
MW-71B	85.81	2108.20	11/6/2009	11/12/2009	<0.10		<5.0	<0.11	<1.2			<0.48	<0.13				<0.14	<0.36	<0.23
MW-71B	83.63	2110.38	6/3/2011	6/14/2011	<0.10		<5.0	<0.11	<1.2			<0.48	<0.50				<0.14	<0.36	<0.23
MW-71B	81.85	2112.16	5/24/2012	6/1/2012	<0.10		<5.0	<0.11	<1.2			<0.48	<0.50				<0.14	<0.36	<0.23
MW-71B	85.21	2108.80	5/16/2013	6/6/2013	<0.10		<5.0	<0.11	<1.2			<0.48	<0.50				<0.14	<0.36	<0.23
MW-71B	88.34	2105.67	5/7/2014	6/4/2014	<0.5		<10	<0.5	<5.0	<0.5	<0.5	<1.5	<2.5	<0.5	<0.5	<0.5	<0.5	<0.5	<0.5
MW-71C	80.68	2113.33	11/6/2007	1/8/2008	<0.6		<5	<0.2	<5			<0.2	<0.3				<0.2	<0.2	<0.2
MW-71C	81.96	2112.05	2/21/2008	2/29/2008	<0.59		<5	<0.2	<5			<0.2	<0.3				<0.2	<0.2	<0.2
MW-71C	83.03	2110.98	5/14/2008	6/5/2008	<0.58		13	<1	<5			<1	<1				<1	<1	<1
MW-71C	83.77	2110.24	8/13/2008	8/22/2008	<0.56		<5	<0.2	<5			<0.2	<0.3				<0.2	<0.2	<0.2
MW-71C	86.52	2107.35	5/8/2009	6/5/2009	<0.40		<9.1	<0.33	<6.9	<0.33	<0.69	<4.3	<0.55	<0.28	<0.20	<0.28	<0.28	<1.9	<0.22
MW-71C	88.37	2105.501	5/13/2010	6/7/2010	<0.10		<5.0	<0.11	<1.2			<0.48	<0.13				<0.14	<0.36	<0.23
MW-71C	82.28	2111.59	6/3/2011	6/14/2011	<0.10		<5.0	<0.11	<1.2			<0.48	<0.50				<0.14	<0.36	<0.23
MW-71C	83.53	2110.34	5/24/2012	6/1/2012	<0.10		<5.0	<0.11	<1.2			<0.48	<0.50				<0.14	<0.36	<0.23
MW-71C	91.50	2102.37	5/7/2014	5/19/2014	<0.50		<10	<0.5	<5.0	<0.5	<0.5	<1.5	<2.5	<0.5	<0.5	<0.5	<0.5	<0.5	<0.5
MW-72A	NA	NA	NA	1/7/2008	<0.6		<5	<0.2	<5			<0.2	<0.3				<0.2	0.77 Jq	<0.2
MW-72A	94.29	2104.77	2/21/2008	2/29/2008	<0.58		<5	<0.2	<5			<0.2	<0.3				<0.2	0.69 Jq	<0.2
MW-72A	88.67	2110.39	5/14/2008	5/30/2008	<0.56		<5	<1	<5			<1	<1				<1	<1	<1
MW-72A	91.52	2107.538	8/13/2008	8/14/2008	<0.65		6 Jq	<0.2	<5			<0.2	<0.3				<0.2	0.93 Jq	<0.2
MW-72A	96.43	2102.63	5/8/2009	6/4/2009	<0.40		<9.1	<0.33	<6.9	<0.33	<0.69	<4.3	<0.55	<0.28	<0.20	<0.28	<0.28	<1.9	<0.22
MW-72A	83.6	2115.458	5/13/2010	6/4/2010	<0.10		<5.0	<0.11	<1.2			<0.48	<0.13				<0.14	0.63	<0.23
MW-72A	94.60	2104.46	5/24/2012	6/1/2012	<0.10		<5.0	<0.11	<1.2			<0.48	<0.50				<0.14	0.39 Jq	<0.23
MW-72A	107.49	2091.57	5/7/2014	5/19/2014	<0.50		<10	<0.5	<5.0	<0.5	<0.5	<1.5	<2.5	<0.5	<0.5	<0.5	<0.5	<0.5	<0.5
MW-72B	NA	NA	NA	1/8/2008	<0.58		<5	<0.2	<5			<0.2	<0.3				<0.2	<0.2	<0.2
MW-72B	84.30	2114.92	2/21/2008	3/3/2008	<0.58		<5	<1	<5			<1	<1				<1	<1	<1
MW-72B	82.90	2116.32	5/14/2008	5/30/2008	<0.57		<5	<1	<5			<1	<1				<1	<1	<1
MW-72B	86.36	2112.86	8/13/2008	8/14/2008	<0.64		<5	<0.2	<5			<0.2	0.59 Jq				<0.2	<0.2	<0.2
MW-72B	91.21	2108.01	5/8/2009	6/4/2009	<0.40		<9.1	<0.33	<6.9	<0.33	<0.69	<4.3	<0.55	<0.28	<0.20	<0.28	<0.28	<1.9	<0.22
MW-72B	79.95	2119.27	5/13/2010	6/4/2010	<0.10		<5.0	<0.11	<1.2			<0.48	<0.13				<0.14	<0.36	<0.23
MW-72B	67.91	2131.31	6/3/2011	6/14/2011	<0.10		<5.0	<0.11	<1.2			<0.48	<0.50				<0.14	<0.36	<0.23
MW-72B	89.36	2109.86	5/24/2012	6/1/2012	<0.10		<5.0	<0.11	<1.2			<0.48	<0.50				<0.14	<0.36	<0.23
MW-72B	101.14	2098.08	5/7/2014	5/19/2014	<0.50		<10	<0.5	<5.0	<0.5	<0.5	<1.5	<2.5	<0.5	<0.5	<0.5	<0.5	<0.5	<0.5
MW-72C	NA	NA	NA	1/7/2008	<0.58		<5	<0.2	<5			<0.2	<0.3				<0.2	<0.2	<0.2
MW-72C	84.14	2115.21	2/21/2008	3/3/2008	<0.57		<5	<1	<5			<1	<1				<1	<1	<1
MW-72C	82.88	2116.47	5/14/2008	5/30/2008	<0.58		<5	<1	<5			<1	<1				<1	<1	<1
MW-72C	86.48	2112.869	8/13/2008	8/14/2008	<0.62 UJf		<5	<0.2	<5			<0.2	<0.3				<0.2	<0.2	<0.2
MW-72C	91.33	2108.02	5/8/2009	6/11/2009	<0.40		<9.1	<0.33	<6.9	<0.33	<0.69	<4.3	<0.55	<0.28	<0.20	<0.28	<0.28	<1.9	<0.22
MW-72C	79.32	2120.029	5/13/2010	6/4/2010	<0.10		<5.0	<0.11	<1.2			<0.48	<0.13				<0.14	<0.36	<0.23
MW-72C	89.44	2109.91	5/24/2012	6/1/2012	<0.10		<5.0	<0.11	<1.2			<0.48	<0.50				<0.14	<0.36	<0.23

Consolidation Data Summary Table - Groundwater
Beaumont Site 1

	Water Level Data				Volatile Organics														
Sample Location	Depth to Water (feet below ground surface)	Groundwater Elevation (feet above mean sea level)	Elevation Date	Sample Date	2-Chlorotoluene -ug/L	4-Chlorotoluene -ug/L	Chloroethane -ug/L	2-Chloroethyl Vinyl Ether -ug/L	Chloromethane -ug/L	Carbon Tetrachloride -ug/L	Chloroform -ug/L	Dibromochloromethane -ug/L	1,2-Dibromo-3-Chloropropane -ug/L	Dibromomethane -ug/L	1,1-Dichloroethane -ug/L	1,2-Dichloroethane -ug/L	1,2-Dichlorobenzene -ug/L	1,3-Dichlorobenzene -ug/L	1,4-Dichlorobenzene -ug/L
MW-71B	85.81	2108.20	11/6/2009	11/12/2009			<0.35		<0.36	<0.15	<0.17	<0.37			<0.098	<0.21	<0.20	<0.15	<0.072
MW-71B	83.63	2110.38	6/3/2011	6/14/2011			<0.35		<0.36	<0.15	<0.46	<0.37			<0.098	<0.21	<0.20	<0.15	<0.072
MW-71B	81.85	2112.16	5/24/2012	6/1/2012			<0.35		<0.36	<0.15	<0.46	<0.37			<0.098	<0.21	<0.20	<0.15	<0.072
MW-71B	85.21	2108.80	5/16/2013	6/6/2013			<0.35		<0.36	<0.15	<0.46	<0.37			<0.098	<0.21	<0.20	<0.15	<0.072
MW-71B	88.34	2105.67	5/7/2014	6/4/2014	<0.5	<0.5	<1.5	<2.5	<1.5	<0.5	<0.5	<0.5	<2.5	<0.5	<0.5	<0.5	<0.5	<0.5	<0.5
MW-71C	80.68	2113.33	11/6/2007	1/8/2008			<0.2		<0.2	<0.2	<0.2	<0.2			<0.2	<0.2			
MW-71C	81.96	2112.05	2/21/2008	2/29/2008			<0.2		<0.2	<0.2	<0.2	<0.2			<0.2	<0.2			
MW-71C	83.03	2110.98	5/14/2008	6/5/2008			<1		<1	<1	<1	<1			<1	<1			
MW-71C	83.77	2110.24	8/13/2008	8/22/2008			<0.2		<0.2	<0.2	<0.2	<0.2			<0.2	<0.2			
MW-71C	86.52	2107.35	5/8/2009	6/5/2009	<0.55	<0.21	<1.3		<0.49	<0.43	<0.33	<0.48	<3.1	<0.59	<0.37	<0.31	<0.27	<0.28	<0.21
MW-71C	88.37	2105.501	5/13/2010	6/7/2010			<0.35		<0.36	<0.15	<0.17	<0.37			<0.098	<0.21	<0.20	<0.15	<0.072
MW-71C	82.28	2111.59	6/3/2011	6/14/2011			<0.35		<0.36	<0.15	<0.46	<0.37			<0.098	<0.21	<0.20	<0.15	<0.072
MW-71C	83.53	2110.34	5/24/2012	6/1/2012			<0.35		<0.36	<0.15	<0.46	<0.37			<0.098	<0.21	<0.20	<0.15	<0.072
MW-71C	91.50	2102.37	5/7/2014	5/19/2014	<0.5	<0.5	<1.5	<2.5	<1.5	<0.5	<0.5	<0.5	<2.5	<0.5	<0.5	<0.5	<0.5	<0.5	<0.5
MW-72A	NA	NA	NA	1/7/2008			<0.2		<0.2	<0.2	<0.2	<0.2			<0.2	<0.2			
MW-72A	94.29	2104.77	2/21/2008	2/29/2008			<0.2		<0.2	<0.2	<0.2	<0.2			<0.2	<0.2			
MW-72A	88.67	2110.39	5/14/2008	5/30/2008			<1		<1	<1	<1	<1			<1	<1			
MW-72A	91.52	2107.538	8/13/2008	8/14/2008			<0.2		2.3	<0.2	<0.2	<0.2			<0.2	<0.2			
MW-72A	96.43	2102.63	5/8/2009	6/4/2009	<0.55	<0.21	<1.3		<0.49	<0.43	<0.33	<0.48	<3.1	<0.59	<0.37	<0.31	<0.27	<0.28	<0.21
MW-72A	83.6	2115.458	5/13/2010	6/4/2010			<0.35		<0.36	<0.15	<0.17	<0.37			<0.098	<0.21	<0.20	<0.15	<0.072
MW-72A	94.60	2104.46	5/24/2012	6/1/2012			<0.35		<0.36	<0.15	<0.46	<0.37			<0.098	<0.21	<0.20	<0.15	<0.072
MW-72A	107.49	2091.57	5/7/2014	5/19/2014	<0.5	<0.5	<1.5	<2.5	<1.5	<0.5	<0.5	<0.5	<2.5	<0.5	<0.5	<0.5	<0.5	<0.5	<0.5
MW-72B	NA	NA	NA	1/8/2008			<0.2		<0.2	<0.2	<0.2	<0.2			<0.2	<0.2			
MW-72B	84.30	2114.92	2/21/2008	3/3/2008			<1		<1	<1	<1	<1			<1	<1			
MW-72B	82.90	2116.32	5/14/2008	5/30/2008			<1		<1	<1	<1	<1			<1	<1			
MW-72B	86.36	2112.86	8/13/2008	8/14/2008			<0.2		0.37 Jq	<0.2	<0.2	0.29 Jq			<0.2	<0.2			
MW-72B	91.21	2108.01	5/8/2009	6/4/2009	<0.55	<0.21	<1.3		<0.49	<0.43	<0.33	<0.48	<3.1	<0.59	<0.37	<0.31	<0.27	<0.28	<0.21
MW-72B	79.95	2119.27	5/13/2010	6/4/2010			<0.35		<0.36	<0.15	<0.17	<0.37			<0.098	<0.21	<0.20	<0.15	<0.072
MW-72B	67.91	2131.31	6/3/2011	6/14/2011			<0.35		<0.36	<0.15	<0.46	<0.37			<0.098	<0.21	<0.20	<0.15	<0.072
MW-72B	89.36	2109.86	5/24/2012	6/1/2012			<0.35		<0.36	<0.15	<0.46	<0.37			<0.098	<0.21	<0.20	<0.15	<0.072
MW-72B	101.14	2098.08	5/7/2014	5/19/2014	<0.5	<0.5	<1.5	<2.5	<1.5	<0.5	<0.5	<0.5	<2.5	<0.5	<0.5	<0.5	<0.5	<0.5	<0.5
MW-72C	NA	NA	NA	1/7/2008			<0.2		<0.2	<0.2	<0.2	<0.2			<0.2	<0.2			
MW-72C	84.14	2115.21	2/21/2008	3/3/2008			<1		<1	<1	<1	<1			<1	<1			
MW-72C	82.88	2116.47	5/14/2008	5/30/2008			<1		<1	<1	<1	<1			<1	<1			
MW-72C	86.48	2112.869	8/13/2008	8/14/2008			<0.2		0.7 Jq	<0.2	<0.2	<0.2			<0.2	<0.2			
MW-72C	91.33	2108.02	5/8/2009	6/11/2009	<0.55	<0.21	<1.3		<0.49	<0.43	<0.33	<0.48	<3.1	<0.59	<0.37	<0.31	<0.27 Rd	<0.28	<0.21
MW-72C	79.32	2120.029	5/13/2010	6/4/2010			<0.35		<0.36	<0.15	<0.17	<0.37			<0.098	<0.21	<0.20	<0.15	<0.072
MW-72C	89.44	2109.91	5/24/2012	6/1/2012			<0.35		<0.36	<0.15	<0.46	<0.37			<0.098	<0.21	<0.20	<0.15	<0.072

Consolidation Data Summary Table - Groundwater
Beaumont Site 1

	Water Level Data			Volatile Organics																
Sample Location	Depth to Water (feet below ground surface)	Groundwater Elevation (feet above mean sea level)	Elevation Date	Sample Date	1,1-Dichloroethene -ug/L	cis-1,2-Dichloroethene -ug/L	trans-1,2-Dichloroethene -ug/L	1,1-Dichloropropene -ug/L	cis-1,3-Dichloropropene -ug/L	trans-1,3-Dichloropropene -ug/L	1,2-Dichloropropane -ug/L	1,3-Dichloropropane -ug/L	2,2-Dichloropropane -ug/L	1,2-Dibromoethane -ug/L	Dichlorodifluoromethane -ug/L	Ethylbenzene -ug/L	Ethene -ug/L	Ethane -ug/L	Hexachlorobutadiene -ug/L
MW-71B	85.81	2108.20	11/6/2009	11/12/2009	0.60	<0.18	<0.10		<0.30	<0.24	<0.19					<0.26			
MW-71B	83.63	2110.38	6/3/2011	6/14/2011	0.28 Jq	<0.18	<0.10		<0.30	<0.24	<0.19					<0.26			
MW-71B	81.85	2112.16	5/24/2012	6/1/2012	0.17 Jq	<0.18	<0.10		<0.30	<0.24	<0.19					<0.26			
MW-71B	85.21	2108.80	5/16/2013	6/6/2013	0.33 Jq	<0.18	<0.10		<0.30	<0.24	<0.19					<0.26			
MW-71B	88.34	2105.67	5/7/2014	6/4/2014	<0.5	<0.5	<0.5	<0.5	<0.5	<0.5	<0.5	<0.5	<0.5	<0.5	<1.5	<0.5			<1.5
MW-71C	80.68	2113.33	11/6/2007	1/8/2008	<0.2	<0.2	<0.2		<0.2	<0.2	<0.2					<0.2			
MW-71C	81.96	2112.05	2/21/2008	2/29/2008	<0.2	<0.2	<0.2		<0.2	<0.2	<0.2					<0.2			
MW-71C	83.03	2110.98	5/14/2008	6/5/2008	<1	<1	<1		<1	<1	<1					<1			
MW-71C	83.77	2110.24	8/13/2008	8/22/2008	<0.2	<0.2	<0.2		<0.2	<0.2	<0.2					<0.2			
MW-71C	86.52	2107.35	5/8/2009	6/5/2009	<0.40	<0.49	<0.40	<0.26	<0.28	<0.36	<0.38	<0.38	<0.46	<0.47	<0.49	<0.22			
MW-71C	88.37	2105.501	5/13/2010	6/7/2010	<0.12	<0.18	<0.10		<0.30	<0.24	<0.19					<0.26	0.18	0.02 Jq	
MW-71C	82.28	2111.59	6/3/2011	6/14/2011	<0.12	<0.18	<0.10		<0.30	<0.24	<0.19					<0.26			
MW-71C	83.53	2110.34	5/24/2012	6/1/2012	0.20 Jq	<0.18	<0.10		<0.30	<0.24	<0.19					<0.26			
MW-71C	91.50	2102.37	5/7/2014	5/19/2014	<0.5	<0.5	<0.5	<0.5	<0.5	<0.5	<0.5	<0.5	<0.5	<0.5	<1.5	<0.5			<1.5
MW-72A	NA	NA	NA	1/7/2008	<0.2	<0.2	<0.2		<0.2	<0.2	<0.2					<0.2			
MW-72A	94.29	2104.77	2/21/2008	2/29/2008	<0.2	<0.2	<0.2		<0.2	<0.2	<0.2					<0.2			
MW-72A	88.67	2110.39	5/14/2008	5/30/2008	<1	<1	<1		<1	<1	<1					<1			
MW-72A	91.52	2107.538	8/13/2008	8/14/2008	<0.2	<0.2	<0.2		<0.2	<0.2	<0.2					<0.2			
MW-72A	96.43	2102.63	5/8/2009	6/4/2009	<0.40	<0.49	<0.40	<0.26	<0.28	<0.36	<0.38	<0.38	<0.46	<0.47	<0.49	<0.22			
MW-72A	83.6	2115.458	5/13/2010	6/4/2010	<0.12	<0.18	<0.10		<0.30	<0.24	<0.19					<0.26	0.07 Jq	<0.01	
MW-72A	94.60	2104.46	5/24/2012	6/1/2012	<0.12	<0.18	<0.10		<0.30	<0.24	<0.19					<0.26			
MW-72A	107.49	2091.57	5/7/2014	5/19/2014	<0.5	<0.5	<0.5	<0.5	<0.5	<0.5	<0.5	<0.5	<0.5	<0.5	<1.5	<0.5			<1.5
MW-72B	NA	NA	NA	1/8/2008	<0.2	<0.2	<0.2		<0.2	<0.2	<0.2					<0.2			
MW-72B	84.30	2114.92	2/21/2008	3/3/2008	<1	<1	<1		<1	<1	<1					<1			
MW-72B	82.90	2116.32	5/14/2008	5/30/2008	<1	<1	<1		<1	<1	<1					<1			
MW-72B	86.36	2112.86	8/13/2008	8/14/2008	<0.2	<0.2	<0.2		<0.2	<0.2	<0.2					<0.2			
MW-72B	91.21	2108.01	5/8/2009	6/4/2009	<0.40	<0.49	<0.40	<0.26	<0.28	<0.36	<0.38	<0.38	<0.46	<0.47	<0.49	<0.22			
MW-72B	79.95	2119.27	5/13/2010	6/4/2010	<0.12	<0.18	<0.10		<0.30	<0.24	<0.19					<0.26	<0.03	<0.01	
MW-72B	67.91	2131.31	6/3/2011	6/14/2011	<0.12	<0.18	<0.10		<0.30	<0.24	<0.19					<0.26			
MW-72B	89.36	2109.86	5/24/2012	6/1/2012	<0.12	<0.18	<0.10		<0.30	<0.24	<0.19					<0.26			
MW-72B	101.14	2098.08	5/7/2014	5/19/2014	<0.5	<0.5	<0.5	<0.5	<0.5	<0.5	<0.5	<0.5	<0.5	<0.5	<1.5	<0.5			<1.5
MW-72C	NA	NA	NA	1/7/2008	<0.2	<0.2	<0.2		<0.2	<0.2	<0.2					<0.2			
MW-72C	84.14	2115.21	2/21/2008	3/3/2008	<1	<1	<1		<1	<1	<1					<1			
MW-72C	82.88	2116.47	5/14/2008	5/30/2008	<1	<1	<1		<1	<1	<1					<1			
MW-72C	86.48	2112.869	8/13/2008	8/14/2008	<0.2	<0.2	<0.2		<0.2	<0.2	<0.2					<0.2			
MW-72C	91.33	2108.02	5/8/2009	6/11/2009	<0.40	<0.49	<0.40	<0.26	<0.28	<0.36	<0.38	<0.38	<0.46	<0.47	<0.49	<0.22			
MW-72C	79.32	2120.029	5/13/2010	6/4/2010	<0.12	<0.18	<0.10		<0.30	<0.24	<0.19					<0.26	<0.03	<0.01	
MW-72C	89.44	2109.91	5/24/2012	6/1/2012	<0.12	<0.18	<0.10		<0.30	<0.24	<0.19					<0.26			

Consolidation Data Summary Table - Groundwater
Beaumont Site 1

	Water Level Data				Volatile Organics														
Sample Location	Depth to Water (feet below ground surface)	Groundwater Elevation (feet above mean sea level)	Elevation Date	Sample Date	2-Hexanone -ug/L	p-Isopropyltoluene -ug/L	Isopropylbenzene -ug/L	Methane -ug/L	Iodomethane (Methyl Iodide) -ug/L	4-Methyl-2-Pentanone -ug/L	Methyl tert-butyl ether (MTBE) -ug/L	Methylene Chloride -ug/L	Naphthalene -ug/L	n-Propylbenzene -ug/L	Styrene -ug/L	Toluene -ug/L	1,1,1,2-Tetrachloroethane -ug/L	1,1,1-Trichloroethane -ug/L	1,1,2-Trichloroethane -ug/L
MW-71B	85.81	2108.20	11/6/2009	11/12/2009	<1.2					<0.95	<0.29	<0.15			<0.22	<0.22		<0.12	<0.31
MW-71B	83.63	2110.38	6/3/2011	6/14/2011	<1.2					<0.95	<0.43	<0.15			<0.22	<0.22		<0.12	<0.31
MW-71B	81.85	2112.16	5/24/2012	6/1/2012	<1.2					<0.95	<0.43	<0.15			<0.22	<0.22		<0.12	<0.31
MW-71B	85.21	2108.80	5/16/2013	6/6/2013	<1.2					<0.95	<0.43	<0.15			<0.22	<0.22		<0.12	<0.31
MW-71B	88.34	2105.67	5/7/2014	6/4/2014	<2.5	<0.5	<0.5		<0.5	<2.5	<0.5	<2.0	<0.5	<0.5	<0.5	<0.5	<0.5	<0.5	<0.5
MW-71C	80.68	2113.33	11/6/2007	1/8/2008	<5					<5	<0.2	<0.5			<0.2	<0.2		<0.2	<0.2
MW-71C	81.96	2112.05	2/21/2008	2/29/2008	<5					<5	<0.2	<0.5			<0.2	<0.2		<0.2	<0.2
MW-71C	83.03	2110.98	5/14/2008	6/5/2008	<5					<5	<1	1.8 BJakq			<1	<1		<1	<1
MW-71C	83.77	2110.24	8/13/2008	8/22/2008	<5					<5	<0.2	<0.5			<0.2	<0.2		<0.2	<0.2
MW-71C	86.52	2107.35	5/8/2009	6/5/2009	<6.9	<0.26	<0.23			<4.4	<0.30	<2.6	<2.5	<0.79	<0.30	<0.33	<0.35	<0.45	<0.54
MW-71C	88.37	2105.501	5/13/2010	6/7/2010	<1.2			12		<0.95	<0.29	<0.15			<0.22	<0.22		<0.12	<0.31
MW-71C	82.28	2111.59	6/3/2011	6/14/2011	<1.2					<0.95	<0.43	<0.15			<0.22	<0.22		<0.12	<0.31
MW-71C	83.53	2110.34	5/24/2012	6/1/2012	<1.2					<0.95	<0.43	<0.15			<0.22	<0.22		<0.12	<0.31
MW-71C	91.50	2102.37	5/7/2014	5/19/2014	<2.5	<0.5	<0.5		<0.5	<2.5	<0.5	<2.0	<0.5	<0.5	<0.5	<0.5	<0.5	<0.5	<0.5
MW-72A	NA	NA	NA	1/7/2008	<5					<5	<0.2	<0.5			<0.2	0.39 Jq		<0.2	<0.2
MW-72A	94.29	2104.77	2/21/2008	2/29/2008	<5					<5	<0.2	<0.5			<0.2	<0.2		<0.2	<0.2
MW-72A	88.67	2110.39	5/14/2008	5/30/2008	<5					<5	<1	1.7 Jq			<1	<1		<1	<1
MW-72A	91.52	2107.538	8/13/2008	8/14/2008	<5					<5	<0.2	<0.5			<0.2	<0.2		<0.2	<0.2
MW-72A	96.43	2102.63	5/8/2009	6/4/2009	<6.9	<0.26	<0.23			<4.4	<0.30	<2.6	<2.5	<0.79	<0.30	<0.33	<0.35	<0.45	<0.54
MW-72A	83.6	2115.458	5/13/2010	6/4/2010	<1.2			7.8		<0.95	<0.29	<0.15			<0.22	<0.22		<0.12	<0.31
MW-72A	94.60	2104.46	5/24/2012	6/1/2012	<1.2					<0.95	<0.43	<0.15			<0.22	<0.22		<0.12	<0.31
MW-72A	107.49	2091.57	5/7/2014	5/19/2014	<2.5	<0.5	<0.5		<0.5	<2.5	<0.5	<2.0	<0.5	<0.5	<0.5	<0.5	<0.5	<0.5	<0.5
MW-72B	NA	NA	NA	1/8/2008	<5					<5	<0.2	<0.5			<0.2	<0.2		<0.2	<0.2
MW-72B	84.30	2114.92	2/21/2008	3/3/2008	<5					<5	<1	<1			<1	<1		<1	<1
MW-72B	82.90	2116.32	5/14/2008	5/30/2008	<5					<5	<1	<1			<1	<1		<1	<1
MW-72B	86.36	2112.86	8/13/2008	8/14/2008	<5					<5	<0.2	<0.5			<0.2	<0.2		<0.2	<0.2
MW-72B	91.21	2108.01	5/8/2009	6/4/2009	<6.9	<0.26	<0.23			<4.4	<0.30	<2.6	<2.5	<0.79	<0.30	<0.33	<0.35	<0.45	<0.54
MW-72B	79.95	2119.27	5/13/2010	6/4/2010	<1.2			0.18 Jq		<0.95	<0.29	<0.15			<0.22	<0.22		<0.12	<0.31
MW-72B	67.91	2131.31	6/3/2011	6/14/2011	<1.2					<0.95	<0.43	<0.15			<0.22	<0.22		<0.12	<0.31
MW-72B	89.36	2109.86	5/24/2012	6/1/2012	<1.2					<0.95	<0.43	<0.15			<0.22	<0.22		<0.12	<0.31
MW-72B	101.14	2098.08	5/7/2014	5/19/2014	<2.5	<0.5	<0.5		<0.5	<2.5	<0.5	<2.0	<0.5	<0.5	<0.5	<0.5	<0.5	<0.5	<0.5
MW-72C	NA	NA	NA	1/7/2008	<5					<5	<0.2	<0.5			<0.2	<0.2		<0.2	<0.2
MW-72C	84.14	2115.21	2/21/2008	3/3/2008	<5					<5	<1	<1			<1	<1		<1	<1
MW-72C	82.88	2116.47	5/14/2008	5/30/2008	<5					<5	<1	<1			<1	<1		<1	<1
MW-72C	86.48	2112.869	8/13/2008	8/14/2008	<5					<5	<0.2	<0.5			<0.2	<0.2		<0.2	<0.2
MW-72C	91.33	2108.02	5/8/2009	6/11/2009	<6.9	<0.26	<0.23			<4.4	<0.30	<2.6	<2.5	<0.79	<0.30	<0.33	<0.35	<0.45	<0.54
MW-72C	79.32	2120.029	5/13/2010	6/4/2010	<1.2			0.25		<0.95	<0.29	<0.15			<0.22	<0.22		<0.12	<0.31
MW-72C	89.44	2109.91	5/24/2012	6/1/2012	<1.2					<0.95	<0.43	<0.15			<0.22	<0.22		<0.12	<0.31

Consolidation Data Summary Table - Groundwater
Beaumont Site 1

	Water Level Data				Volatile Organics													
Sample Location	Depth to Water (feet below ground surface)	Groundwater Elevation (feet above mean sea level)	Elevation Date	Sample Date	1,2,3-Trichlorobenzene -ug/L	1,2,4-Trichlorobenzene -ug/L	Trichloroethene -ug/L	1,2,3-Trichloropropane -ug/L	Trichlorofluoromethane -ug/L	1,1,2-Trichloro-1,2,2-Trifluoroethane -ug/L	1,2,4-Trimethylbenzene -ug/L	1,3,5-Trimethylbenzene -ug/L	1,1,2,2-Tetrachloroethane -ug/L	Tetrachloroethene (PCE) -ug/L	Vinyl Acetate -ug/L	Vinyl Chloride -ug/L	m,p-Xylenes -ug/L	o-Xylene -ug/L
MW-71B	85.81	2108.20	11/6/2009	11/12/2009			0.36 Jq	<0.29	<0.16				<0.29	<0.17	<0.48	<0.13	<0.36	<0.41
MW-71B	83.63	2110.38	6/3/2011	6/14/2011			<0.25	<0.29	<0.16				<0.29	<0.23	<0.48	<0.13	<0.36	<0.41
MW-71B	81.85	2112.16	5/24/2012	6/1/2012			<0.25	<0.29	<0.16				<0.29	<0.23	<0.48	<0.13	<0.36	<0.41
MW-71B	85.21	2108.80	5/16/2013	6/6/2013			<0.25	<0.29	<0.16				<0.29	<0.23	<0.48	<0.13	<0.36	<0.41
MW-71B	88.34	2105.67	5/7/2014	6/4/2014	<0.5	<0.5	<0.5	<0.5	<0.5	<0.5	<0.5	<0.5	<0.5	<0.5	<0.5	<0.5	<1.0	<0.5
MW-71C	80.68	2113.33	11/6/2007	1/8/2008			<0.2						<0.2	<0.2		<0.2	<0.5	<0.2
MW-71C	81.96	2112.05	2/21/2008	2/29/2008			<0.2						<0.2	<0.2		<0.2	<0.5	<0.2
MW-71C	83.03	2110.98	5/14/2008	6/5/2008			<1						<1	<1		<1	<2	<1
MW-71C	83.77	2110.24	8/13/2008	8/22/2008			<0.2						<0.2	<0.2		<0.2	<0.5	<0.2
MW-71C	86.52	2107.35	5/8/2009	6/5/2009	<0.31	<0.49	<0.30	<1.3	<0.31	<0.64	<0.24	<0.23	<0.44	<0.51	<7.1	<0.33	<0.45	<0.24
MW-71C	88.37	2105.501	5/13/2010	6/7/2010			<0.17	<0.29	<0.16				<0.29	<0.17	<0.48	<0.13	<0.36	<0.41
MW-71C	82.28	2111.59	6/3/2011	6/14/2011			<0.25	<0.29	<0.16				<0.29	<0.23	<0.48	<0.13	<0.36	<0.41
MW-71C	83.53	2110.34	5/24/2012	6/1/2012			<0.25	<0.29	<0.16				<0.29	<0.23	<0.48	<0.13	<0.36	<0.41
MW-71C	91.50	2102.37	5/7/2014	5/19/2014	<0.5	<0.5	<0.5	<0.5	<0.5	<0.5	<0.5	<0.5	<0.5	<0.5	<0.5	<0.5	<1.0	<0.5
MW-72A	NA	NA	NA	1/7/2008			<0.2						<0.2	<0.2		<0.2	<0.5	<0.2
MW-72A	94.29	2104.77	2/21/2008	2/29/2008			<0.2						<0.2	<0.2		<0.2	<0.5	<0.2
MW-72A	88.67	2110.39	5/14/2008	5/30/2008			<1						<1	<1		<1	<2	<1
MW-72A	91.52	2107.538	8/13/2008	8/14/2008			<0.2						<0.2	<0.2		<0.2	<0.5	<0.2
MW-72A	96.43	2102.63	5/8/2009	6/4/2009	<0.31	<0.49	<0.30	<1.3	<0.31	<0.64	<0.24	<0.23	<0.44	<0.51	<7.1	<0.33	<0.45	<0.24
MW-72A	83.6	2115.458	5/13/2010	6/4/2010			<0.17	<0.29	<0.16				<0.29	<0.17	<0.48	<0.13	<0.36	<0.41
MW-72A	94.60	2104.46	5/24/2012	6/1/2012			<0.25	<0.29	<0.16				<0.29	<0.23	<0.48	<0.13	<0.36	<0.41
MW-72A	107.49	2091.57	5/7/2014	5/19/2014	<0.5	<0.5	<0.5	<0.5	<0.5	<0.5	<0.5	<0.5	<0.5	<0.5	<0.5	<0.5	<1.0	<0.5
MW-72B	NA	NA	NA	1/8/2008			<0.2						<0.2	<0.2		<0.2	<0.5	<0.2
MW-72B	84.30	2114.92	2/21/2008	3/3/2008			<1						<1	<1		<1	<2	<1
MW-72B	82.90	2116.32	5/14/2008	5/30/2008			<1						<1	<1		<1	<2	<1
MW-72B	86.36	2112.86	8/13/2008	8/14/2008			<0.2						<0.2	<0.2		<0.2	<0.5	<0.2
MW-72B	91.21	2108.01	5/8/2009	6/4/2009	<0.31	<0.49	<0.30	<1.3	<0.31	<0.64	<0.24	<0.23	<0.44	<0.51	<7.1	<0.33	<0.45	<0.24
MW-72B	79.95	2119.27	5/13/2010	6/4/2010			<0.17	<0.29	<0.16				<0.29	<0.17	<0.48	<0.13	<0.36	<0.41
MW-72B	67.91	2131.31	6/3/2011	6/14/2011			<0.25	<0.29	<0.16				<0.29	<0.23	<0.48	<0.13	<0.36	<0.41
MW-72B	89.36	2109.86	5/24/2012	6/1/2012			<0.25	<0.29	<0.16				<0.29	<0.23	<0.48	<0.13	<0.36	<0.41
MW-72B	101.14	2098.08	5/7/2014	5/19/2014	<0.5	<0.5	<0.5	<0.5	<0.5	<0.5	<0.5	<0.5	<0.5	<0.5	<0.5	<0.5	<1.0	<0.5
MW-72C	NA	NA	NA	1/7/2008			<0.2						<0.2	<0.2		<0.2	<0.5	<0.2
MW-72C	84.14	2115.21	2/21/2008	3/3/2008			<1						<1	<1		<1	<2	<1
MW-72C	82.88	2116.47	5/14/2008	5/30/2008			<1						<1	<1		<1	<2	<1
MW-72C	86.48	2112.869	8/13/2008	8/14/2008			<0.2						<0.2	<0.2		<0.2	<0.5	<0.2
MW-72C	91.33	2108.02	5/8/2009	6/11/2009	<0.31	<0.49	<0.30	<1.3	<0.31	<0.64	<0.24	<0.23	<0.44	<0.51	<7.1	<0.33	<0.45	<0.24
MW-72C	79.32	2120.029	5/13/2010	6/4/2010			<0.17	<0.29	<0.16				<0.29	<0.17	<0.48	<0.13	<0.36	<0.41
MW-72C	89.44	2109.91	5/24/2012	6/1/2012			<0.25	<0.29	<0.16				<0.29	<0.23	<0.48	<0.13	<0.36	<0.41

Consolidation Data Summary Table - Groundwater
Beaumont Site 1

	Water Level Data				Volatile Organics														
Sample Location	Depth to Water (feet below ground surface)	Groundwater Elevation (feet above mean sea level)	Elevation Date	Sample Date	1,4-Dioxane -ug/L	N-Nitrosodimethylamine -ng/L	Acetone -ug/L	Bromodichloromethane -ug/L	2-Butanone -ug/L	Bromobenzene -ug/L	Bromochloromethane -ug/L	Bromomethane -ug/L	Bromoform -ug/L	n-Butylbenzene -ug/L	sec-Butylbenzene -ug/L	tert-Butylbenzene -ug/L	Benzene -ug/L	Carbon Disulfide -ug/L	Chlorobenzene -ug/L
MW-73A	95.36	2094.03	11/6/2007	1/8/2008	<0.58		<5	<0.2	<5			<0.2	<0.3				<0.2	<0.2	<0.2
MW-73A	109.08	2080.31	2/19/2008	3/3/2008	<0.58		<5	<1	<5			<1	<1				<1	<1	<1
MW-73A	107.60	2081.79	5/14/2008	6/2/2008	<0.57		<5	<1	<5			<1	<1				<1	<1	<1
MW-73A	108.78	2080.608	8/13/2008	8/20/2008	<0.6		<5	<0.2	<5			<0.2	<0.3				<0.2	0.2 Jq	<0.2
MW-73A	111.04	2078.35	5/8/2009	6/4/2009	<0.40		<9.1	<0.33	<6.9	<0.33	<0.69	<4.3	<0.55	<0.28	<0.20	<0.28	<0.28	<1.9	<0.22
MW-73A	109.34	2080.048	5/13/2010	6/7/2010	<0.10		<5.0	<0.11	<1.2			<0.48	<0.13				<0.14	<0.36	<0.23
MW-73A	108.78	2080.61	5/24/2012	6/1/2012	<0.10		<5.0	<0.11	<1.2			<0.48	<0.50				<0.14	<0.36	<0.23
MW-73A	117.25	2072.14	5/7/2014	5/19/2014	<0.50		<10	<0.5	<5.0	<0.5	<0.5	<1.5	<2.5	<0.5	<0.5	<0.5	<0.5	<0.5	<0.5
MW-73B	89.21	2100.27	11/6/2007	1/8/2008	<0.58		<5	<0.2	<5			<0.2	<0.3				<0.2	<0.2	<0.2
MW-73B	91.51	2097.97	2/19/2008	3/3/2008	<0.59		<5	<1	<5			<1	<1				<1	<1	<1
MW-73B	91.09	2098.39	5/14/2008	6/3/2008	<0.57		5.2 Jq	<1	<5			<1	<1				<1	<1	<1
MW-73B	92.7	2096.781	8/13/2008	8/20/2008	<0.65		<5	<0.2	<5			<0.2	<0.3				<0.2	0.25 Jq	<0.2
MW-73B	94.91	2094.57	5/8/2009	6/4/2009	<0.40		<9.1	<0.33	<6.9	<0.33	<0.69	<4.3	<0.55	<0.28	<0.20	<0.28	<0.28	<1.9	<0.22
MW-73B	93.75	2095.731	5/13/2010	6/7/2010	<0.10		<5.0	<0.11	<1.2			<0.48	<0.13				<0.14	<0.36	<0.23
MW-73B	81.03	2108.45	6/3/2011	6/14/2011	<0.10		<5.0	<0.11	<1.2			<0.48	<0.50				<0.14	0.68	<0.23
MW-73B	93.40	2096.08	5/24/2012	6/1/2012	<0.10		<5.0	<0.11	<1.2			<0.48	<0.50				<0.14	0.47 Jq	<0.23
MW-73B	102.45	2087.03	5/7/2014	5/19/2014	<0.50		<10	<0.5	<5.0	<0.5	<0.5	<1.5	<2.5	<0.5	<0.5	<0.5	<0.5	<0.5	<0.5
MW-73C	79.12	2110.53	11/6/2007	1/8/2008	<0.6		<5	<0.2	<5			<0.2	<0.3				<0.2	<0.2	<0.2
MW-73C	76.75	2112.90	2/19/2008	3/3/2008	<0.57		<5	<1	<5			<1	<1				<1	<1	<1
MW-73C	78.32	2111.33	5/14/2008	5/30/2008	<0.58		<5	<1	<5			<1	<1				<1	<1	<1
MW-73C	80.34	2109.308	8/13/2008	8/15/2008	<0.61		<5	<0.2	<5			<0.2	<0.3				<0.2	<0.2	<0.2
MW-73C	82.32	2107.33	5/8/2009	6/4/2009	<0.40		<9.1	<0.33	<6.9	<0.33	<0.69	<4.3	<0.55	<0.28	<0.20	<0.28	<0.28	<1.9	<0.22
MW-73C	81.67	2107.978	5/13/2010	6/8/2010	<0.10		<5.0	<0.11	<1.2			<0.48	<0.13				<0.14	<0.36	<0.23
MW-73C	81.83	2107.82	5/24/2012	6/1/2012	<0.10		<5.0	<0.11	<1.2			<0.48	<0.50				<0.14	<0.36	<0.23
MW-73C	91.80	2097.85	5/7/2014	5/19/2014	<0.50		<10	<0.5	<5.0	<0.5	<0.5	<1.5	<2.5	<0.5	<0.5	<0.5	<0.5	<0.5	<0.5
MW-74A	158.54	2041.12	11/6/2007	1/7/2008	<0.59		<5	<0.2	<5			<0.2	<0.3				<0.2	<0.2	<0.2
MW-74A	158.97	2040.69	2/21/2008	3/4/2008	<0.57		<5	<1	<5			<1	<1				<1	<1	<1
MW-74A	158.57	2041.09	5/14/2008	6/3/2008	<0.57		<5	<1	<5			<1	<1				<1	<1	<1
MW-74A	158.9	2040.756	8/13/2008	8/25/2008	<0.56		<5	<0.2	<5			<0.2	<0.3				<0.2	0.25 Jq	<0.2
MW-74A	159.10	2040.56	5/8/2009	6/4/2009	<0.40		<9.1	<0.33	<6.9	<0.33	<0.69	<4.3	<0.55	<0.28	<0.20	<0.28	<0.28	<1.9	<0.22
MW-74A	161.06	2038.596	5/13/2010	6/4/2010	<0.10		<5.0	<0.11	<1.2			<0.48	<0.13				<0.14	<0.36	<0.23
MW-74A	158.15	2041.51	5/24/2012	6/1/2012	<0.10		<5.0	<0.11	<1.2			<0.48	<0.50				<0.14	<0.36	<0.23
MW-74A	161.27	2038.39	5/7/2014	6/5/2014	<0.5		<10	<0.5	<5.0	<0.5	<0.5	<1.5	<2.5	<0.5	<0.5	<0.5	<0.5	<0.5	<0.5
MW-74B	127.00	2072.81	2/21/2008	3/10/2008	<0.58		<5	<1	<5			<1	<1				<1	<1	<1
MW-74B	124.50	2075.31	5/14/2008	6/12/2008	3		<5	<1	<5			<1	<1				<1	<1	<1
MW-74B	120.97	2078.835	8/13/2008	8/25/2008	<0.56		<5	<0.2	<5			<0.2	<0.3				<0.2	<0.2	<0.2
MW-74B	120.22	2079.585	12/1/2008	11/13/2008	1.5 Jf		<5	<0.2	<5			<0.2	<0.3				<0.2	0.35 Jq	<0.2
MW-74B	117.94	2081.87	5/8/2009	6/4/2009	<0.40		<9.1	<0.33	<6.9	<0.33	<0.69	<4.3	<0.55	<0.28	<0.20	<0.28	<0.28	<1.9	<0.22

Consolidation Data Summary Table - Groundwater
Beaumont Site 1

	Water Level Data				Volatile Organics															
Sample Location	Depth to Water (feet below ground surface)	Groundwater Elevation (feet above mean sea level)	Elevation Date	Sample Date	2-Chlorotoluene -ug/L	4-Chlorotoluene -ug/L	Chloroethane -ug/L	2-Chloroethyl Vinyl Ether -ug/L	Chloromethane -ug/L	Carbon Tetrachloride -ug/L	Chloroform -ug/L	Dibromochloromethane -ug/L	1,2-Dibromo-3-Chloropropane -ug/L	Dibromomethane -ug/L	1,1-Dichloroethane -ug/L	1,2-Dichloroethane -ug/L	1,2-Dichlorobenzene -ug/L	1,3-Dichlorobenzene -ug/L	1,4-Dichlorobenzene -ug/L
MW-73A	95.36	2094.03	11/6/2007	1/8/2008			<0.2		<0.2	<0.2	<0.2	<0.2			<0.2	<0.2			
MW-73A	109.08	2080.31	2/19/2008	3/3/2008			<1		<1	<1	<1	<1			<1	<1			
MW-73A	107.60	2081.79	5/14/2008	6/2/2008			<1		<1	<1	<1	<1			<1	<1			
MW-73A	108.78	2080.608	8/13/2008	8/20/2008			<0.2		<0.2	<0.2	<0.2	<0.2			<0.2	<0.2			
MW-73A	111.04	2078.35	5/8/2009	6/4/2009	<0.55	<0.21	<1.3		<0.49	<0.43	<0.33	<0.48	<3.1	<0.59	<0.37	<0.31	<0.27	<0.28	<0.21
MW-73A	109.34	2080.048	5/13/2010	6/7/2010			<0.35		<0.36	<0.15	<0.17	<0.37			<0.098	<0.21	<0.20	<0.15	<0.072
MW-73A	108.78	2080.61	5/24/2012	6/1/2012			<0.35		<0.36	<0.15	<0.46	<0.37			<0.098	<0.21	<0.20	<0.15	<0.072
MW-73A	117.25	2072.14	5/7/2014	5/19/2014	<0.5	<0.5	<1.5	<2.5	<1.5	<0.5	<0.5	<0.5	<2.5	<0.5	<0.5	<0.5	<0.5	<0.5	<0.5
MW-73B	89.21	2100.27	11/6/2007	1/8/2008			<0.2		<0.2	<0.2	<0.2	<0.2			<0.2	<0.2			
MW-73B	91.51	2097.97	2/19/2008	3/3/2008			<1		<1	<1	<1	<1			<1	<1			
MW-73B	91.09	2098.39	5/14/2008	6/3/2008			<1		<1	<1	<1	<1			<1	<1			
MW-73B	92.7	2096.781	8/13/2008	8/20/2008			<0.2		<0.2	<0.2	<0.2	<0.2			<0.2	<0.2			
MW-73B	94.91	2094.57	5/8/2009	6/4/2009	<0.55	<0.21	<1.3		<0.49	<0.43	<0.33	<0.48	<3.1	<0.59	<0.37	<0.31	<0.27	<0.28	<0.21
MW-73B	93.75	2095.731	5/13/2010	6/7/2010			<0.35		<0.36	<0.15	<0.17	<0.37			<0.098	<0.21	<0.20	<0.15	<0.072
MW-73B	81.03	2108.45	6/3/2011	6/14/2011			<0.35		<0.36	<0.15	<0.46	<0.37			<0.098	<0.21	<0.20	<0.15	<0.072
MW-73B	93.40	2096.08	5/24/2012	6/1/2012			<0.35		<0.36	<0.15	<0.46	<0.37			<0.098	<0.21	<0.20	<0.15	<0.072
MW-73B	102.45	2087.03	5/7/2014	5/19/2014	<0.5	<0.5	<1.5	<2.5	<1.5	<0.5	<0.5	<0.5	<2.5	<0.5	<0.5	<0.5	<0.5	<0.5	<0.5
MW-73C	79.12	2110.53	11/6/2007	1/8/2008			<0.2		<0.2	<0.2	<0.2	<0.2			<0.2	<0.2			
MW-73C	76.75	2112.90	2/19/2008	3/3/2008			<1		<1	<1	<1	<1			<1	<1			
MW-73C	78.32	2111.33	5/14/2008	5/30/2008			<1		<1	<1	<1	<1			<1	<1			
MW-73C	80.34	2109.308	8/13/2008	8/15/2008			<0.2		<0.2	<0.2	<0.2	<0.2			<0.2	<0.2			
MW-73C	82.32	2107.33	5/8/2009	6/4/2009	<0.55	<0.21	<1.3		<0.49	<0.43	<0.33	<0.48	<3.1	<0.59	<0.37	<0.31	<0.27	<0.28	<0.21
MW-73C	81.67	2107.978	5/13/2010	6/8/2010			<0.35		<0.36	<0.15	<0.17	<0.37			<0.098	<0.21	<0.20	<0.15	<0.072
MW-73C	81.83	2107.82	5/24/2012	6/1/2012			<0.35		<0.36	<0.15	<0.46	<0.37			<0.098	<0.21	<0.20	<0.15	<0.072
MW-73C	91.80	2097.85	5/7/2014	5/19/2014	<0.5	<0.5	<1.5	<2.5	<1.5	<0.5	<0.5	<0.5	<2.5	<0.5	<0.5	<0.5	<0.5	<0.5	<0.5
MW-74A	158.54	2041.12	11/6/2007	1/7/2008			<0.2		0.32 Jq	<0.2	<0.2	<0.2			<0.2	<0.2			
MW-74A	158.97	2040.69	2/21/2008	3/4/2008			<1		1.2 Jq	<1	<1	<1			<1	<1			
MW-74A	158.57	2041.09	5/14/2008	6/3/2008			<1		<1	<1	<1	<1			<1	<1			
MW-74A	158.9	2040.756	8/13/2008	8/25/2008			<0.2		<0.2	<0.2	<0.2	<0.2			<0.2	<0.2			
MW-74A	159.10	2040.56	5/8/2009	6/4/2009	<0.55	<0.21	<1.3		<0.49	<0.43	<0.33	<0.48	<3.1	<0.59	<0.37	<0.31	<0.27	<0.28	<0.21
MW-74A	161.06	2038.596	5/13/2010	6/4/2010			<0.35		<0.36	<0.15	<0.17	<0.37			<0.098	<0.21	<0.20	<0.15	<0.072
MW-74A	158.15	2041.51	5/24/2012	6/1/2012			<0.35		<0.36	<0.15	<0.46	<0.37			<0.098	<0.21	<0.20	<0.15	<0.072
MW-74A	161.27	2038.39	5/7/2014	6/5/2014	<0.5	<0.5	<1.5	<2.5	<1.5	<0.5	<0.5	<0.5	<2.5	<0.5	<0.5	<0.5	<0.5	<0.5	<0.5
MW-74B	127.00	2072.81	2/21/2008	3/10/2008			<1		<1	<1	<1	<1			<1	<1			
MW-74B	124.50	2075.31	5/14/2008	6/12/2008			<1		<1	<1	<1	<1			<1	<1			
MW-74B	120.97	2078.835	8/13/2008	8/25/2008			<0.2		<0.2	<0.2	<0.2	<0.2			<0.2	<0.2			
MW-74B	120.22	2079.585	12/1/2008	11/13/2008			<0.2		<0.2	<0.2	<0.2	<0.2			<0.2	<0.2			
MW-74B	117.94	2081.87	5/8/2009	6/4/2009	<0.55	<0.21	<1.3		<0.49	<0.43	<0.33	<0.48	<3.1	<0.59	<0.37	<0.31	<0.27	<0.28	<0.21

Consolidation Data Summary Table - Groundwater
Beaumont Site 1

	Water Level Data			Volatile Organics																
Sample Location	Depth to Water (feet below ground surface)	Groundwater Elevation (feet above mean sea level)	Elevation Date	Sample Date	1,1-Dichloroethene -ug/L	cis-1,2-Dichloroethene -ug/L	trans-1,2-Dichloroethene -ug/L	1,1-Dichloropropene -ug/L	cis-1,3-Dichloropropene -ug/L	trans-1,3-Dichloropropene -ug/L	1,2-Dichloropropane -ug/L	1,3-Dichloropropane -ug/L	2,2-Dichloropropane -ug/L	1,2-Dibromoethane -ug/L	Dichlorodifluoromethane -ug/L	Ethylbenzene -ug/L	Ethene -ug/L	Ethane -ug/L	Hexachlorobutadiene -ug/L
MW-73A	95.36	2094.03	11/6/2007	1/8/2008	<0.2	<0.2	<0.2		<0.2	<0.2	<0.2					<0.2			
MW-73A	109.08	2080.31	2/19/2008	3/3/2008	<1	<1	<1		<1	<1	<1					<1			
MW-73A	107.60	2081.79	5/14/2008	6/2/2008	<1	<1	<1		<1	<1	<1					<1			
MW-73A	108.78	2080.608	8/13/2008	8/20/2008	<0.2	<0.2	<0.2		<0.2	<0.2	<0.2					<0.2			
MW-73A	111.04	2078.35	5/8/2009	6/4/2009	<0.40	<0.49	<0.40	<0.26	<0.28	<0.36	<0.38	<0.38	<0.46	<0.47	<0.49	<0.22			
MW-73A	109.34	2080.048	5/13/2010	6/7/2010	<0.12	<0.18	<0.10		<0.30	<0.24	<0.19					<0.26	<0.02	<0.01	
MW-73A	108.78	2080.61	5/24/2012	6/1/2012	<0.12	<0.18	<0.10		<0.30	<0.24	<0.19					<0.26			
MW-73A	117.25	2072.14	5/7/2014	5/19/2014	<0.5	<0.5	<0.5	<0.5	<0.5	<0.5	<0.5	<0.5	<0.5	<0.5	<1.5	<0.5			<1.5
MW-73B	89.21	2100.27	11/6/2007	1/8/2008	<0.2	<0.2	<0.2		<0.2	<0.2	<0.2					<0.2			
MW-73B	91.51	2097.97	2/19/2008	3/3/2008	<1	<1	<1		<1	<1	<1					<1			
MW-73B	91.09	2098.39	5/14/2008	6/3/2008	<1	<1	<1		<1	<1	<1					<1			
MW-73B	92.7	2096.781	8/13/2008	8/20/2008	<0.2	<0.2	<0.2		<0.2	<0.2	<0.2					<0.2			
MW-73B	94.91	2094.57	5/8/2009	6/4/2009	<0.40	<0.49	<0.40	<0.26	<0.28	<0.36	<0.38	<0.38	<0.46	<0.47	<0.49	<0.22			
MW-73B	93.75	2095.731	5/13/2010	6/7/2010	<0.12	<0.18	<0.10		<0.30	<0.24	<0.19					<0.26	<0.02	<0.01	
MW-73B	81.03	2108.45	6/3/2011	6/14/2011	<0.12	<0.18	<0.10		<0.30	<0.24	<0.19					<0.26			
MW-73B	93.40	2096.08	5/24/2012	6/1/2012	<0.12	<0.18	<0.10		<0.30	<0.24	<0.19					<0.26			
MW-73B	102.45	2087.03	5/7/2014	5/19/2014	<0.5	<0.5	<0.5	<0.5	<0.5	<0.5	<0.5	<0.5	<0.5	<0.5	<1.5	<0.5			<1.5
MW-73C	79.12	2110.53	11/6/2007	1/8/2008	<0.2	<0.2	<0.2		<0.2	<0.2	<0.2					<0.2			
MW-73C	76.75	2112.90	2/19/2008	3/3/2008	<1	<1	<1		<1	<1	<1					<1			
MW-73C	78.32	2111.33	5/14/2008	5/30/2008	<1	<1	<1		<1	<1	<1					<1			
MW-73C	80.34	2109.308	8/13/2008	8/15/2008	<0.2	<0.2	<0.2		<0.2	<0.2	<0.2					<0.2			
MW-73C	82.32	2107.33	5/8/2009	6/4/2009	<0.40	<0.49	<0.40	<0.26	<0.28	<0.36	<0.38	<0.38	<0.46	<0.47	<0.49	<0.22			
MW-73C	81.67	2107.978	5/13/2010	6/8/2010	<0.12	<0.18	<0.10		<0.30	<0.24	<0.19					<0.26	<0.02	<0.01	
MW-73C	81.83	2107.82	5/24/2012	6/1/2012	<0.12	<0.18	<0.10		<0.30	<0.24	<0.19					<0.26			
MW-73C	91.80	2097.85	5/7/2014	5/19/2014	<0.5	<0.5	<0.5	<0.5	<0.5	<0.5	<0.5	<0.5	<0.5	<0.5	<1.5	<0.5			<1.5
MW-74A	158.54	2041.12	11/6/2007	1/7/2008	<0.2	<0.2	<0.2		<0.2	<0.2	<0.2					<0.2			
MW-74A	158.97	2040.69	2/21/2008	3/4/2008	<1	<1	<1		<1	<1	<1					<1			
MW-74A	158.57	2041.09	5/14/2008	6/3/2008	<1	<1	<1		<1	<1	<1					<1			
MW-74A	158.9	2040.756	8/13/2008	8/25/2008	<0.2	<0.2	<0.2		<0.2	<0.2	<0.2					<0.2			
MW-74A	159.10	2040.56	5/8/2009	6/4/2009	<0.40	<0.49	<0.40	<0.26	<0.28	<0.36	<0.38	<0.38	<0.46	<0.47	<0.49	<0.22			
MW-74A	161.06	2038.596	5/13/2010	6/4/2010	<0.12	<0.18	<0.10		<0.30	<0.24	<0.19					<0.26	0.05 Jq	<0.01	
MW-74A	158.15	2041.51	5/24/2012	6/1/2012	<0.12	<0.18	<0.10		<0.30	<0.24	<0.19					<0.26			
MW-74A	161.27	2038.39	5/7/2014	6/5/2014	<0.5	<0.5	<0.5	<0.5	<0.5	<0.5	<0.5	<0.5	<0.5	<0.5	<1.5	<0.5			<1.5
MW-74B	127.00	2072.81	2/21/2008	3/10/2008	<1	<1	<1		<1	<1	<1					<1			
MW-74B	124.50	2075.31	5/14/2008	6/12/2008	<1	<1	<1		<1	<1	<1					<1			
MW-74B	120.97	2078.835	8/13/2008	8/25/2008	<0.2	<0.2	<0.2		<0.2	<0.2	<0.2					<0.2			
MW-74B	120.22	2079.585	12/1/2008	11/13/2008	<0.2	<0.2	<0.2		<0.2	<0.2	<0.2					<0.2			
MW-74B	117.94	2081.87	5/8/2009	6/4/2009	<0.40	<0.49	<0.40	<0.26	<0.28	<0.36	<0.38	<0.38	<0.46	<0.47	<0.49	<0.22			

Consolidation Data Summary Table - Groundwater
Beaumont Site 1

	Water Level Data				Volatile Organics														
Sample Location	Depth to Water (feet below ground surface)	Groundwater Elevation (feet above mean sea level)	Elevation Date	Sample Date	2-Hexanone -ug/L	p-Isopropyltoluene -ug/L	Isopropylbenzene -ug/L	Methane -ug/L	Iodomethane (Methyl Iodide) -ug/L	4-Methyl-2-Pentanone -ug/L	Methyl tert-butyl ether (MTBE) -ug/L	Methylene Chloride -ug/L	Naphthalene -ug/L	n-Propylbenzene -ug/L	Styrene -ug/L	Toluene -ug/L	1,1,1,2-Tetrachloroethane -ug/L	1,1,1-Trichloroethane -ug/L	1,1,2-Trichloroethane -ug/L
MW-73A	95.36	2094.03	11/6/2007	1/8/2008	<5					<5	<0.2	<0.5			<0.2	0.24 Jq		<0.2	<0.2
MW-73A	109.08	2080.31	2/19/2008	3/3/2008	<5					<5	<1	<1			<1	<1		<1	<1
MW-73A	107.60	2081.79	5/14/2008	6/2/2008	<5					<5	<1	1.1 BJakq			<1	<1		<1	<1
MW-73A	108.78	2080.608	8/13/2008	8/20/2008	<5					<5	<0.2	<0.5			<0.2	<0.2		<0.2	<0.2
MW-73A	111.04	2078.35	5/8/2009	6/4/2009	<6.9	<0.26	<0.23			<4.4	<0.30	<2.6	<2.5	<0.79	<0.30	<0.33	<0.35	<0.45	<0.54
MW-73A	109.34	2080.048	5/13/2010	6/7/2010	<1.2			0.04 BJaq		<0.95	<0.29	<0.15			<0.22	<0.22		<0.12	<0.31
MW-73A	108.78	2080.61	5/24/2012	6/1/2012	<1.2					<0.95	<0.43	<0.15			<0.22	<0.22		<0.12	<0.31
MW-73A	117.25	2072.14	5/7/2014	5/19/2014	<2.5	<0.5	<0.5		<0.5	<2.5	<0.5	<2.0	<0.5	<0.5	<0.5	<0.5	<0.5	<0.5	<0.5
MW-73B	89.21	2100.27	11/6/2007	1/8/2008	<5					<5	<0.2	<0.5			<0.2	0.25 Jq		<0.2	<0.2
MW-73B	91.51	2097.97	2/19/2008	3/3/2008	<5					<5	<1	<1			<1	<1		<1	<1
MW-73B	91.09	2098.39	5/14/2008	6/3/2008	<5					<5	<1	<1			<1	<1		<1	<1
MW-73B	92.7	2096.781	8/13/2008	8/20/2008	<5					<5	<0.2	<0.5			<0.2	<0.2		<0.2	<0.2
MW-73B	94.91	2094.57	5/8/2009	6/4/2009	<6.9	<0.26	<0.23			<4.4	<0.30	<2.6	<2.5	<0.79	<0.30	<0.33	<0.35	<0.45	<0.54
MW-73B	93.75	2095.731	5/13/2010	6/7/2010	<1.2			0.05 BJaq		<0.95	<0.29	<0.15			<0.22	<0.22		<0.12	<0.31
MW-73B	81.03	2108.45	6/3/2011	6/14/2011	<1.2					<0.95	<0.43	<0.15			<0.22	<0.22		<0.12	<0.31
MW-73B	93.40	2096.08	5/24/2012	6/1/2012	<1.2					<0.95	<0.43	<0.15			<0.22	<0.22		<0.12	<0.31
MW-73B	102.45	2087.03	5/7/2014	5/19/2014	<2.5	<0.5	<0.5		<0.5	<2.5	<0.5	<2.0	<0.5	<0.5	<0.5	<0.5	<0.5	<0.5	<0.5
MW-73C	79.12	2110.53	11/6/2007	1/8/2008	<5					<5	<0.2	<0.5			<0.2	<0.2		<0.2	<0.2
MW-73C	76.75	2112.90	2/19/2008	3/3/2008	<5					<5	<1	<1			<1	<1		<1	<1
MW-73C	78.32	2111.33	5/14/2008	5/30/2008	<5					<5	<1	<1			<1	<1		<1	<1
MW-73C	80.34	2109.308	8/13/2008	8/15/2008	<5					<5	<0.2	<0.5			<0.2	<0.2		<0.2	<0.2
MW-73C	82.32	2107.33	5/8/2009	6/4/2009	<6.9	<0.26	<0.23			<4.4	<0.30	<2.6	<2.5	<0.79	<0.30	<0.33	<0.35	<0.45	<0.54
MW-73C	81.67	2107.978	5/13/2010	6/8/2010	<1.2			0.13 Ba		<0.95	<0.29	<0.15			<0.22	<0.22		<0.12	<0.31
MW-73C	81.83	2107.82	5/24/2012	6/1/2012	<1.2					<0.95	<0.43	<0.15			<0.22	<0.22		<0.12	<0.31
MW-73C	91.80	2097.85	5/7/2014	5/19/2014	<2.5	<0.5	<0.5		<0.5	<2.5	<0.5	<2.0	<0.5	<0.5	<0.5	<0.5	<0.5	<0.5	<0.5
MW-74A	158.54	2041.12	11/6/2007	1/7/2008	<5					<5	<0.2	<0.5			<0.2	0.53 Jq		<0.2	<0.2
MW-74A	158.97	2040.69	2/21/2008	3/4/2008	<5					<5	<1	<1			<1	<1		<1	<1
MW-74A	158.57	2041.09	5/14/2008	6/3/2008	<5					<5	<1	<1			<1	<1		<1	<1
MW-74A	158.9	2040.756	8/13/2008	8/25/2008	<5					<5	<0.2	<0.5			<0.2	<0.2		<0.2	<0.2
MW-74A	159.10	2040.56	5/8/2009	6/4/2009	<6.9	<0.26	<0.23			<4.4	<0.30	<2.6	<2.5	<0.79	<0.30	<0.33	<0.35	<0.45	<0.54
MW-74A	161.06	2038.596	5/13/2010	6/4/2010	<1.2			0.26		<0.95	<0.29	<0.15			<0.22	<0.22		<0.12	<0.31
MW-74A	158.15	2041.51	5/24/2012	6/1/2012	<1.2					<0.95	<0.43	<0.15			<0.22	<0.22		<0.12	<0.31
MW-74A	161.27	2038.39	5/7/2014	6/5/2014	<2.5	<0.5	<0.5		<0.5	<2.5	<0.5	<2.0	<0.5	<0.5	<0.5	<0.5	<0.5	<0.5	<0.5
MW-74B	127.00	2072.81	2/21/2008	3/10/2008	<5					<5	<1	<1			<1	<1		<1	<1
MW-74B	124.50	2075.31	5/14/2008	6/12/2008	<5					<5	<1	<1			<1	<1		<1	<1
MW-74B	120.97	2078.835	8/13/2008	8/25/2008	<5					<5	<0.2	<0.5			<0.2	<0.2		<0.2	<0.2
MW-74B	120.22	2079.585	12/1/2008	11/13/2008	<5					<5	<0.2	<0.5			<0.2	<0.2		<0.2	<0.2
MW-74B	117.94	2081.87	5/8/2009	6/4/2009	<6.9	<0.26	<0.23			<4.4	<0.30	<2.6	<2.5	<0.79	<0.30	<0.33	<0.35	<0.45	<0.54

Consolidation Data Summary Table - Groundwater
Beaumont Site 1

	Water Level Data				Volatile Organics													
Sample Location	Depth to Water (feet below ground surface)	Groundwater Elevation (feet above mean sea level)	Elevation Date	Sample Date	1,2,3-Trichlorobenzene -ug/L	1,2,4-Trichlorobenzene -ug/L	Trichloroethene -ug/L	1,2,3-Trichloropropane -ug/L	Trichlorofluoromethane -ug/L	1,1,2-Trichloro-1,2,2-Trifluoroethane -ug/L	1,2,4-Trimethylbenzene -ug/L	1,3,5-Trimethylbenzene -ug/L	1,1,2,2-Tetrachloroethane -ug/L	Tetrachloroethene (PCE) -ug/L	Vinyl Acetate -ug/L	Vinyl Chloride -ug/L	m,p-Xylenes -ug/L	o-Xylene -ug/L
MW-73A	95.36	2094.03	11/6/2007	1/8/2008			<0.2						<0.2	<0.2		<0.2	<0.5	<0.2
MW-73A	109.08	2080.31	2/19/2008	3/3/2008			<1						<1	<1		<1	<2	<1
MW-73A	107.60	2081.79	5/14/2008	6/2/2008			<1						<1	<1		<1	<2	<1
MW-73A	108.78	2080.608	8/13/2008	8/20/2008			<0.2						<0.2	<0.2		<0.2	<0.5	<0.2
MW-73A	111.04	2078.35	5/8/2009	6/4/2009	<0.31	<0.49	<0.30	<1.3	<0.31	<0.64	<0.24	<0.23	<0.44	<0.51	<7.1	<0.33	<0.45	<0.24
MW-73A	109.34	2080.048	5/13/2010	6/7/2010			<0.17	<0.29	<0.16				<0.29	<0.17	<0.48	<0.13	<0.36	<0.41
MW-73A	108.78	2080.61	5/24/2012	6/1/2012			<0.25	<0.29	<0.16				<0.29	<0.23	<0.48	<0.13	<0.36	<0.41
MW-73A	117.25	2072.14	5/7/2014	5/19/2014	<0.5	<0.5	<0.5	<0.5	<0.5	<0.5	<0.5	<0.5	<0.5	<0.5	<0.5	<0.5	<1.0	<0.5
MW-73B	89.21	2100.27	11/6/2007	1/8/2008			<0.2						<0.2	<0.2		<0.2	<0.5	<0.2
MW-73B	91.51	2097.97	2/19/2008	3/3/2008			<1						<1	<1		<1	<2	<1
MW-73B	91.09	2098.39	5/14/2008	6/3/2008			<1						<1	<1		<1	<2	<1
MW-73B	92.7	2096.781	8/13/2008	8/20/2008			<0.2						<0.2	<0.2		<0.2	<0.5	<0.2
MW-73B	94.91	2094.57	5/8/2009	6/4/2009	<0.31	<0.49	<0.30	<1.3	<0.31	<0.64	<0.24	<0.23	<0.44	<0.51	<7.1	<0.33	<0.45	<0.24
MW-73B	93.75	2095.731	5/13/2010	6/7/2010			<0.17	<0.29	<0.16				<0.29	<0.17	<0.48	<0.13	<0.36	<0.41
MW-73B	81.03	2108.45	6/3/2011	6/14/2011			<0.25	<0.29	<0.16				<0.29	<0.23	<0.48	<0.13	<0.36	<0.41
MW-73B	93.40	2096.08	5/24/2012	6/1/2012			<0.25	<0.29	<0.16				<0.29	<0.23	<0.48	<0.13	<0.36	<0.41
MW-73B	102.45	2087.03	5/7/2014	5/19/2014	<0.5	<0.5	<0.5	<0.5	<0.5	<0.5	<0.5	<0.5	<0.5	<0.5	<0.5	<0.5	<1.0	<0.5
MW-73C	79.12	2110.53	11/6/2007	1/8/2008			<0.2						<0.2	<0.2		<0.2	<0.5	<0.2
MW-73C	76.75	2112.90	2/19/2008	3/3/2008			<1						<1	<1		<1	<2	<1
MW-73C	78.32	2111.33	5/14/2008	5/30/2008			<1						<1	<1		<1	<2	<1
MW-73C	80.34	2109.308	8/13/2008	8/15/2008			<0.2						<0.2	<0.2		<0.2	<0.5	<0.2
MW-73C	82.32	2107.33	5/8/2009	6/4/2009	<0.31	<0.49	<0.30	<1.3	<0.31	<0.64	<0.24	<0.23	<0.44	<0.51	<7.1	<0.33	<0.45	<0.24
MW-73C	81.67	2107.978	5/13/2010	6/8/2010			<0.17	<0.29	<0.16				<0.29	<0.17	<0.48	<0.13	<0.36	<0.41
MW-73C	81.83	2107.82	5/24/2012	6/1/2012			<0.25	<0.29	<0.16				<0.29	<0.23	<0.48	<0.13	<0.36	<0.41
MW-73C	91.80	2097.85	5/7/2014	5/19/2014	<0.5	<0.5	<0.5	<0.5	<0.5	<0.5	<0.5	<0.5	<0.5	<0.5	<0.5	<0.5	<1.0	<0.5
MW-74A	158.54	2041.12	11/6/2007	1/7/2008			<0.2						<0.2	<0.2		<0.2	<0.5	<0.2
MW-74A	158.97	2040.69	2/21/2008	3/4/2008			<1						<1	<1		<1	<2	<1
MW-74A	158.57	2041.09	5/14/2008	6/3/2008			<1						<1	<1		<1	<2	<1
MW-74A	158.9	2040.756	8/13/2008	8/25/2008			<0.2						<0.2	<0.2		<0.2	<0.5	<0.2
MW-74A	159.10	2040.56	5/8/2009	6/4/2009	<0.31	<0.49	<0.30	<1.3	<0.31	<0.64	<0.24	<0.23	<0.44	<0.51	<7.1	<0.33	<0.45	<0.24
MW-74A	161.06	2038.596	5/13/2010	6/4/2010			<0.17	<0.29	<0.16				<0.29	<0.17	<0.48	<0.13	<0.36	<0.41
MW-74A	158.15	2041.51	5/24/2012	6/1/2012			<0.25	<0.29	<0.16				<0.29	<0.23	<0.48	<0.13	<0.36	<0.41
MW-74A	161.27	2038.39	5/7/2014	6/5/2014	<0.5	<0.5	<0.5	<0.5	<0.5	<0.5	<0.5	<0.5	<0.5	<0.5	<0.5	<0.5	<1.0	<0.5
MW-74B	127.00	2072.81	2/21/2008	3/10/2008			<1						<1	<1		<1	<2	<1
MW-74B	124.50	2075.31	5/14/2008	6/12/2008			<1						<1	<1		<1	<2	<1
MW-74B	120.97	2078.835	8/13/2008	8/25/2008			<0.2						<0.2	<0.2		<0.2	<0.5	<0.2
MW-74B	120.22	2079.585	12/1/2008	11/13/2008			<0.2						<0.2	<0.2		<0.2	<0.5	<0.2
MW-74B	117.94	2081.87	5/8/2009	6/4/2009	<0.31	<0.49	<0.30	<1.3	<0.31	<0.64	<0.24	<0.23	<0.44	<0.51	<7.1	<0.33	<0.45	<0.24

Consolidation Data Summary Table - Groundwater
Beaumont Site 1

	Water Level Data				Volatile Organics														
Sample Location	Depth to Water (feet below ground surface)	Groundwater Elevation (feet above mean sea level)	Elevation Date	Sample Date	1,4-Dioxane -ug/L	N-Nitrosodimethylamine -ng/L	Acetone -ug/L	Bromodichloromethane -ug/L	2-Butanone -ug/L	Bromobenzene -ug/L	Bromochloromethane -ug/L	Bromomethane -ug/L	Bromoform -ug/L	n-Butylbenzene -ug/L	sec-Butylbenzene -ug/L	tert-Butylbenzene -ug/L	Benzene -ug/L	Carbon Disulfide -ug/L	Chlorobenzene -ug/L
MW-74B	117.77	2082.035	5/13/2010	6/4/2010	<0.10		<5.0	<0.11	<1.2			<0.48	<0.13				<0.14	0.56	<0.23
MW-74B	114.58	2085.23	5/24/2012	6/15/2012	<0.10		<5.0	<0.11	<1.2			<0.48	<0.50				<0.14	<0.36	<0.23
MW-74B	118.51	2081.30	5/7/2014	6/5/2014	<0.5		<10	<0.5	<5.0	<0.5	<0.5	<1.5	<2.5	<0.5	<0.5	<0.5	<0.5	<0.5	<0.5
MW-74C	83.74	2116.22	11/6/2007	1/7/2008	<0.61		<5	<0.2	<5			<0.2	<0.3				<0.2	<0.2	<0.2
MW-74C	84.55	2115.41	2/21/2008	3/4/2008	<0.58		<5	<1	<5			<1	<1				<1	<1	<1
MW-74C	84.71	2115.25	5/14/2008	6/3/2008	<0.57		<5	<1	<5			<1	<1				<1	<1	<1
MW-74C	85.2	2114.76	8/13/2008	8/25/2008	<0.56		<5	<0.2	<5			<0.2	<0.3				<0.2	<0.2	<0.2
MW-74C	86.45	2113.51	5/8/2009	6/4/2009	<0.40		<9.1	<0.33	<6.9	<0.33	<0.69	<4.3	<0.55	<0.28	<0.20	<0.28	<0.28	<1.9	<0.22
MW-74C	86.81	2113.15	5/13/2010	6/4/2010	<0.10		<5.0	<0.11	<1.2			<0.48	<0.13				<0.14	<0.36	<0.23
MW-74C	84.51	2115.45	6/3/2011	6/14/2011	<0.10		<5.0	<0.11	<1.2			<0.48	<0.50				<0.14	<0.36	<0.23
MW-74C	84.94	2115.02	5/24/2012	6/1/2012	<0.10		<5.0	<0.11	<1.2			<0.48	<0.50				<0.14	<0.36	<0.23
MW-74C	88.68	2111.28	5/7/2014	5/19/2014	<0.50		<10	<0.5	<5.0	<0.5	<0.5	<1.5	<2.5	<0.5	<0.5	<0.5	<0.5	<0.5	<0.5
MW-75A	53.01	2096.43	9/11/2007	9/27/2007	<0.56		<5	<0.2	<5			<0.2	<0.3				<0.2	0.25 Jq	<0.2
MW-75A	53.20	2096.24	11/13/2007	11/13/2007	<0.58		<5	<0.2	<5			<0.2	<0.3				<0.2	2.1	<0.2
MW-75A	51.50	2097.935	2/20/2008	3/4/2008	<0.59		<5	<1	<5			<1	<1				<1	8.6	<1
MW-75A	49.52	2099.92	5/13/2008	6/2/2008	<0.56		<5	<1	<5			<1	<1				<1	<1	<1
MW-75A	52.13	2097.305	8/13/2008	8/15/2008	<0.63		<5	<0.2	<5			<0.2	<0.3				<0.2	1	<0.2
MW-75A	56.79	2092.645	5/17/2010	6/2/2010	0.11 Jq		<5.0	<0.11	<1.2			<0.48	<0.13				<0.14	0.41 Jq	<0.23
MW-75A	52.95	2096.49	5/24/2012	5/30/2012	<0.10		<5.0	<0.11	<1.2			<0.48	<0.50				<0.14	<0.36	<0.23
MW-75A	61.51	2087.93	5/9/2014	5/15/2014	<0.50		<10	<0.5	<5.0	<0.5	<0.5	<1.5	<2.5	<0.5	<0.5	<0.5	<0.5	<0.5	<0.5
MW-75B	42.90	2106.61	9/11/2007	9/27/2007	<0.57		<5	<0.2	<5			<0.2	<0.3				<0.2	<0.2	<0.2
MW-75B	43.93	2105.58	11/13/2007	11/13/2007	<0.58		<5	<0.2	<5			<0.2	<0.3				<0.2	<0.2	<0.2
MW-75B	40.47	2109.042	2/20/2008	3/5/2008	<0.57		<5	<1	<5			<1	<1				<1	<1	<1
MW-75B	40.65	2108.86	5/13/2008	6/2/2008	<0.56		<5	<1	<5			<1	<1				<1	<1	<1
MW-75B	42.66	2106.852	8/13/2008	8/15/2008	<0.62		<5	<0.2	<5			<0.2	<0.3				<0.2	<0.2	<0.2
MW-75B	46.31	2103.20	5/12/2009	6/12/2009	<0.40		<9.1	<0.33	<6.9	<0.33	<0.69	<4.3	<0.55	<0.28	<0.20	<0.28	<0.28	<1.9	<0.22
MW-75B	47.76	2101.752	5/17/2010	6/2/2010	<0.10		<5.0	<0.11	<1.2			<0.48	<0.13				<0.14	<0.36	<0.23
MW-75B	37.19	2112.32	6/2/2011	6/17/2011	<0.10		<5.0	<0.11	<1.2			<0.48	<0.50				<0.14	<0.36	<0.23
MW-75B	43.88	2105.63	5/24/2012	5/30/2012	<0.10		<5.0	<0.11	<1.2			<0.48	<0.50				<0.14	<0.36	<0.23
MW-75B	53.13	2096.38	5/9/2014	5/15/2014	<0.50		<10	<0.5	<5.0	<0.5	<0.5	<1.5	<2.5	<0.5	<0.5	<0.5	<0.5	<0.5	<0.5
MW-75C	43.49	2106.53	9/11/2007	9/27/2007	<0.57		<5	<0.2	<5			<0.2	<0.3				<0.2	<0.2	<0.2
MW-75C	44.55	2105.47	11/13/2007	11/13/2007	<0.61		<5	<0.2	<5			<0.2	<0.3				<0.2	<0.2	<0.2
MW-75C	41.99	2108.032	2/20/2008	3/5/2008	<0.59		11	<1	<5			<1	<1				<1	2.8 Jq	<1
MW-75C	41.60	2108.42	5/13/2008	6/2/2008	<0.56		8 Jq	<1	<5			<1	<1				<1	<1	<1
MW-75C	43.43	2106.592	8/13/2008	8/15/2008	<0.62		<5	<0.2	<5			<0.2	<0.3				<0.2	0.74 Jq	<0.2
MW-75C	48.42	2101.602	5/17/2010	6/2/2010	<0.10		<5.0	<0.11	<1.2			<0.48	<0.13				<0.14	0.57	<0.23
MW-75C	44.49	2105.53	5/24/2012	5/30/2012	<0.10		<5.0	<0.11	<1.2			<0.48	<0.50				<0.14	<0.36	<0.23
MW-75C	49.60	2100.42	5/15/2013	6/12/2013	<0.10		<5.0	<0.11	<1.2			<0.48	<0.50				<0.14	<0.36	<0.23

Consolidation Data Summary Table - Groundwater
Beaumont Site 1

	Water Level Data				Volatile Organics															
Sample Location	Depth to Water (feet below ground surface)	Groundwater Elevation (feet above mean sea level)	Elevation Date	Sample Date	2-Chlorotoluene -ug/L	4-Chlorotoluene -ug/L	Chloroethane -ug/L	2-Chloroethyl Vinyl Ether -ug/L	Chloromethane -ug/L	Carbon Tetrachloride -ug/L	Chloroform -ug/L	Dibromochloromethane -ug/L	1,2-Dibromo-3-Chloropropane -ug/L	Dibromomethane -ug/L	1,1-Dichloroethane -ug/L	1,2-Dichloroethane -ug/L	1,2-Dichlorobenzene -ug/L	1,3-Dichlorobenzene -ug/L	1,4-Dichlorobenzene -ug/L
MW-74B	117.77	2082.035	5/13/2010	6/4/2010			<0.35		<0.36	<0.15	<0.17	<0.37			<0.098	<0.21	<0.20	<0.15	<0.072
MW-74B	114.58	2085.23	5/24/2012	6/15/2012			<0.35		<0.36	<0.15	<0.46	<0.37			<0.098	<0.21	<0.20	<0.15	<0.072
MW-74B	118.51	2081.30	5/7/2014	6/5/2014	<0.5	<0.5	<1.5	<2.5	<1.5	<0.5	<0.5	<0.5	<2.5	<0.5	<0.5	<0.5	<0.5	<0.5	<0.5
MW-74C	83.74	2116.22	11/6/2007	1/7/2008			<0.2		<0.2	<0.2	<0.2	<0.2			<0.2	<0.2			
MW-74C	84.55	2115.41	2/21/2008	3/4/2008			<1		<1	<1	<1	<1			<1	<1			
MW-74C	84.71	2115.25	5/14/2008	6/3/2008			<1		<1	<1	<1	<1			<1	<1			
MW-74C	85.2	2114.76	8/13/2008	8/25/2008			<0.2		<0.2	<0.2	<0.2	<0.2			<0.2	<0.2			
MW-74C	86.45	2113.51	5/8/2009	6/4/2009	<0.55	<0.21	<1.3		<0.49	<0.43	<0.33	<0.48	<3.1	<0.59	<0.37	<0.31	<0.27	<0.28	<0.21
MW-74C	86.81	2113.15	5/13/2010	6/4/2010			<0.35		<0.36	<0.15	<0.17	<0.37			<0.098	<0.21	<0.20	<0.15	<0.072
MW-74C	84.51	2115.45	6/3/2011	6/14/2011			<0.35		<0.36	<0.15	<0.46	<0.37			<0.098	<0.21	<0.20	<0.15	<0.072
MW-74C	84.94	2115.02	5/24/2012	6/1/2012			<0.35		<0.36	<0.15	<0.46	<0.37			<0.098	<0.21	<0.20	<0.15	<0.072
MW-74C	88.68	2111.28	5/7/2014	5/19/2014	<0.5	<0.5	<1.5	<2.5	<1.5	<0.5	<0.5	<0.5	<2.5	<0.5	<0.5	<0.5	<0.5	<0.5	<0.5
MW-75A	53.01	2096.43	9/11/2007	9/27/2007			<0.2		<0.2	<0.2	<0.2	<0.2			<0.2	<0.2			
MW-75A	53.20	2096.24	11/13/2007	11/13/2007			<0.2		<0.2	<0.2	<0.2	<0.2			<0.2	<0.2			
MW-75A	51.50	2097.935	2/20/2008	3/4/2008			<1		1.3 Jq	<1	<1	<1			<1	<1			
MW-75A	49.52	2099.92	5/13/2008	6/2/2008			<1		<1	<1	<1	<1			<1	<1			
MW-75A	52.13	2097.305	8/13/2008	8/15/2008			<0.2		0.36 Jq	<0.2	<0.2	<0.2			<0.2	<0.2			
MW-75A	56.79	2092.645	5/17/2010	6/2/2010			<0.35		<0.36	<0.15	<0.17	<0.37			<0.098	<0.21	<0.20	<0.15	<0.072
MW-75A	52.95	2096.49	5/24/2012	5/30/2012			<0.35		<0.36	<0.15	<0.46	<0.37			<0.098	<0.21	<0.20	<0.15	<0.072
MW-75A	61.51	2087.93	5/9/2014	5/15/2014	<0.5	<0.5	<1.5	<2.5	<1.5	<0.5	<0.5	<0.5	<2.5	<0.5	<0.5	<0.5	<0.5	<0.5	<0.5
MW-75B	42.90	2106.61	9/11/2007	9/27/2007			<0.2		<0.2	<0.2	<0.2	<0.2			<0.2	<0.2			
MW-75B	43.93	2105.58	11/13/2007	11/13/2007			<0.2		<0.2	<0.2	<0.2	<0.2			<0.2	<0.2			
MW-75B	40.47	2109.042	2/20/2008	3/5/2008			<1		<1	<1	<1	<1			<1	<1			
MW-75B	40.65	2108.86	5/13/2008	6/2/2008			<1		<1	<1	<1	<1			<1	<1			
MW-75B	42.66	2106.852	8/13/2008	8/15/2008			<0.2		<0.2	<0.2	<0.2	<0.2			<0.2	<0.2			
MW-75B	46.31	2103.20	5/12/2009	6/12/2009	<0.55	<0.21	<1.3		<0.49	<0.43	<0.33	<0.48	<3.1	<0.59	<0.37	<0.31	<0.27	<0.28	<0.21
MW-75B	47.76	2101.752	5/17/2010	6/2/2010			<0.35		<0.36	<0.15	<0.17	<0.37			<0.098	<0.21	<0.20	<0.15	<0.072
MW-75B	37.19	2112.32	6/2/2011	6/17/2011			<0.35		<0.36	<0.15	<0.46	<0.37			<0.098	<0.21	<0.20	<0.15	<0.072
MW-75B	43.88	2105.63	5/24/2012	5/30/2012			<0.35		<0.36	<0.15	<0.46	<0.37			<0.098	<0.21	<0.20	<0.15	<0.072
MW-75B	53.13	2096.38	5/9/2014	5/15/2014	<0.5	<0.5	<1.5	<2.5	<1.5	<0.5	<0.5	<0.5	<2.5	<0.5	<0.5	<0.5	<0.5	<0.5	<0.5
MW-75C	43.49	2106.53	9/11/2007	9/27/2007			<0.2		<0.2	<0.2	<0.2	<0.2			<0.2	<0.2			
MW-75C	44.55	2105.47	11/13/2007	11/13/2007			<0.2		<0.2	<0.2	<0.2	<0.2			<0.2	<0.2			
MW-75C	41.99	2108.032	2/20/2008	3/5/2008			<1		<1	<1	<1	<1			<1	<1			
MW-75C	41.60	2108.42	5/13/2008	6/2/2008			<1		<1	<1	<1	<1			<1	<1			
MW-75C	43.43	2106.592	8/13/2008	8/15/2008			<0.2		<0.2	<0.2	<0.2	<0.2			<0.2	<0.2			
MW-75C	48.42	2101.602	5/17/2010	6/2/2010			<0.35		<0.36	<0.15	<0.17	<0.37			<0.098	<0.21	<0.20	<0.15	<0.072
MW-75C	44.49	2105.53	5/24/2012	5/30/2012			<0.35		<0.36	<0.15	<0.46	<0.37			<0.098	<0.21	<0.20	<0.15	<0.072
MW-75C	49.60	2100.42	5/15/2013	6/12/2013			<0.35		<0.36	<0.15	<0.46	<0.37			<0.098	<0.21	<0.20	<0.15	<0.072

Consolidation Data Summary Table - Groundwater
Beaumont Site 1

	Water Level Data			Volatile Organics																
Sample Location	Depth to Water (feet below ground surface)	Groundwater Elevation (feet above mean sea level)	Elevation Date	Sample Date	1,1-Dichloroethene -ug/L	cis-1,2-Dichloroethene -ug/L	trans-1,2-Dichloroethene -ug/L	1,1-Dichloropropene -ug/L	cis-1,3-Dichloropropene -ug/L	trans-1,3-Dichloropropene -ug/L	1,2-Dichloropropane -ug/L	1,3-Dichloropropane -ug/L	2,2-Dichloropropane -ug/L	1,2-Dibromoethane -ug/L	Dichlorodifluoromethane -ug/L	Ethylbenzene -ug/L	Ethene -ug/L	Ethane -ug/L	Hexachlorobutadiene -ug/L
MW-74B	117.77	2082.035	5/13/2010	6/4/2010	<0.12	<0.18	<0.10		<0.30	<0.24	<0.19					<0.26	0.06 Jq	0.02 Jq	
MW-74B	114.58	2085.23	5/24/2012	6/15/2012	<0.12	<0.18	<0.10		<0.30	<0.24	<0.19					<0.26			
MW-74B	118.51	2081.30	5/7/2014	6/5/2014	<0.5	<0.5	<0.5	<0.5	<0.5	<0.5	<0.5	<0.5	<0.5	<0.5	<1.5	<0.5			<1.5
MW-74C	83.74	2116.22	11/6/2007	1/7/2008	<0.2	<0.2	<0.2		<0.2	<0.2	<0.2					<0.2			
MW-74C	84.55	2115.41	2/21/2008	3/4/2008	<1	<1	<1		<1	<1	<1					<1			
MW-74C	84.71	2115.25	5/14/2008	6/3/2008	<1	<1	<1		<1	<1	<1					<1			
MW-74C	85.2	2114.76	8/13/2008	8/25/2008	<0.2	<0.2	<0.2		<0.2	<0.2	<0.2					<0.2			
MW-74C	86.45	2113.51	5/8/2009	6/4/2009	<0.40	<0.49	<0.40	<0.26	<0.28	<0.36	<0.38	<0.38	<0.46	<0.47	<0.49	<0.22			
MW-74C	86.81	2113.15	5/13/2010	6/4/2010	<0.12	<0.18	<0.10		<0.30	<0.24	<0.19					<0.26	<0.03	<0.01	
MW-74C	84.51	2115.45	6/3/2011	6/14/2011	<0.12	<0.18	<0.10		<0.30	<0.24	<0.19					<0.26			
MW-74C	84.94	2115.02	5/24/2012	6/1/2012	<0.12	<0.18	<0.10		<0.30	<0.24	<0.19					<0.26			
MW-74C	88.68	2111.28	5/7/2014	5/19/2014	<0.5	<0.5	<0.5	<0.5	<0.5	<0.5	<0.5	<0.5	<0.5	<0.5	<1.5	<0.5			<1.5
MW-75A	53.01	2096.43	9/11/2007	9/27/2007	<0.2	<0.2	<0.2		<0.2	<0.2	<0.2					<0.2			
MW-75A	53.20	2096.24	11/13/2007	11/13/2007	<0.2	<0.2	<0.2		<0.2	<0.2	<0.2					<0.2			
MW-75A	51.50	2097.935	2/20/2008	3/4/2008	<1	<1	<1		<1	<1	<1					<1			
MW-75A	49.52	2099.92	5/13/2008	6/2/2008	<1	<1	<1		<1	<1	<1					<1			
MW-75A	52.13	2097.305	8/13/2008	8/15/2008	<0.2	<0.2	<0.2		<0.2	<0.2	<0.2					<0.2			
MW-75A	56.79	2092.645	5/17/2010	6/2/2010	<0.12	<0.18	<0.10		<0.30	<0.24	<0.19					<0.26	0.07 Jq	<0.01	
MW-75A	52.95	2096.49	5/24/2012	5/30/2012	<0.12	<0.18	<0.10		<0.30	<0.24	<0.19					<0.26			
MW-75A	61.51	2087.93	5/9/2014	5/15/2014	<0.5	<0.5	<0.5	<0.5	<0.5	<0.5	<0.5	<0.5	<0.5	<0.5	<1.5	<0.5			<1.5
MW-75B	42.90	2106.61	9/11/2007	9/27/2007	<0.2	<0.2	<0.2		<0.2	<0.2	<0.2					<0.2			
MW-75B	43.93	2105.58	11/13/2007	11/13/2007	<0.2	<0.2	<0.2		<0.2	<0.2	<0.2					<0.2			
MW-75B	40.47	2109.042	2/20/2008	3/5/2008	<1	<1	<1		<1	<1	<1					<1			
MW-75B	40.65	2108.86	5/13/2008	6/2/2008	<1	<1	<1		<1	<1	<1					<1			
MW-75B	42.66	2106.852	8/13/2008	8/15/2008	<0.2	<0.2	<0.2		<0.2	<0.2	<0.2					<0.2			
MW-75B	46.31	2103.20	5/12/2009	6/12/2009	<0.40	<0.49	<0.40	<0.26	<0.28	<0.36	<0.38	<0.38	<0.46	<0.47	<0.49	<0.22			
MW-75B	47.76	2101.752	5/17/2010	6/2/2010	<0.12	<0.18	<0.10		<0.30	<0.24	<0.19					<0.26	<0.03	<0.01	
MW-75B	37.19	2112.32	6/2/2011	6/17/2011	<0.12	<0.18	<0.10		<0.30	<0.24	<0.19					<0.26			
MW-75B	43.88	2105.63	5/24/2012	5/30/2012	<0.12	<0.18	<0.10		<0.30	<0.24	<0.19					<0.26			
MW-75B	53.13	2096.38	5/9/2014	5/15/2014	<0.5	<0.5	<0.5	<0.5	<0.5	<0.5	<0.5	<0.5	<0.5	<0.5	<1.5	<0.5			<1.5
MW-75C	43.49	2106.53	9/11/2007	9/27/2007	<0.2	<0.2	<0.2		<0.2	<0.2	<0.2					<0.2			
MW-75C	44.55	2105.47	11/13/2007	11/13/2007	<0.2	<0.2	<0.2		<0.2	<0.2	<0.2					<0.2			
MW-75C	41.99	2108.032	2/20/2008	3/5/2008	<1	<1	<1		<1	<1	<1					<1			
MW-75C	41.60	2108.42	5/13/2008	6/2/2008	<1	<1	<1		<1	<1	<1					<1			
MW-75C	43.43	2106.592	8/13/2008	8/15/2008	<0.2	<0.2	<0.2		<0.2	<0.2	<0.2					<0.2			
MW-75C	48.42	2101.602	5/17/2010	6/2/2010	<0.12	<0.18	<0.10		<0.30	<0.24	<0.19					<0.26	0.04 Jq	0.19 Jq	
MW-75C	44.49	2105.53	5/24/2012	5/30/2012	<0.12	<0.18	<0.10		<0.30	<0.24	<0.19					<0.26			
MW-75C	49.60	2100.42	5/15/2013	6/12/2013	<0.12	<0.18	<0.10		<0.30	<0.24	<0.19					<0.26			

Consolidation Data Summary Table - Groundwater
Beaumont Site 1

	Water Level Data				Volatile Organics														
Sample Location	Depth to Water (feet below ground surface)	Groundwater Elevation (feet above mean sea level)	Elevation Date	Sample Date	2-Hexanone -ug/L	p-Isopropyltoluene -ug/L	Isopropylbenzene -ug/L	Methane -ug/L	Iodomethane (Methyl Iodide) -ug/L	4-Methyl-2-Pentanone -ug/L	Methyl tert-butyl ether (MTBE) -ug/L	Methylene Chloride -ug/L	Naphthalene -ug/L	n-Propylbenzene -ug/L	Styrene -ug/L	Toluene -ug/L	1,1,1,2-Tetrachloroethane -ug/L	1,1,1-Trichloroethane -ug/L	1,1,2-Trichloroethane -ug/L
MW-74B	117.77	2082.035	5/13/2010	6/4/2010	<1.2			0.27		<0.95	<0.29	<0.15			<0.22	<0.22		<0.12	<0.31
MW-74B	114.58	2085.23	5/24/2012	6/15/2012	<1.2					<0.95	<0.43	<0.15			<0.22	<0.22		<0.12	<0.31
MW-74B	118.51	2081.30	5/7/2014	6/5/2014	<2.5	<0.5	<0.5		<0.5	<2.5	<0.5	<2.0	<0.5	<0.5	<0.5	<0.5	<0.5	<0.5	<0.5
MW-74C	83.74	2116.22	11/6/2007	1/7/2008	<5					<5	<0.2	<0.5			<0.2	0.27 Jq		<0.2	<0.2
MW-74C	84.55	2115.41	2/21/2008	3/4/2008	<5					<5	<1	<1			<1	<1		<1	<1
MW-74C	84.71	2115.25	5/14/2008	6/3/2008	<5					<5	<1	<1			<1	<1		<1	<1
MW-74C	85.2	2114.76	8/13/2008	8/25/2008	<5					<5	<0.2	<0.5			<0.2	<0.2		<0.2	<0.2
MW-74C	86.45	2113.51	5/8/2009	6/4/2009	<6.9	<0.26	<0.23			<4.4	<0.30	<2.6	<2.5	<0.79	<0.30	<0.33	<0.35	<0.45	<0.54
MW-74C	86.81	2113.15	5/13/2010	6/4/2010	<1.2			0.17 Jq		<0.95	<0.29	<0.15			<0.22	<0.22		<0.12	<0.31
MW-74C	84.51	2115.45	6/3/2011	6/14/2011	<1.2					<0.95	<0.43	<0.15			<0.22	<0.22		<0.12	<0.31
MW-74C	84.94	2115.02	5/24/2012	6/1/2012	<1.2					<0.95	<0.43	<0.15			<0.22	<0.22		<0.12	<0.31
MW-74C	88.68	2111.28	5/7/2014	5/19/2014	<2.5	<0.5	<0.5		<0.5	<2.5	<0.5	<2.0	<0.5	<0.5	<0.5	<0.5	<0.5	<0.5	<0.5
MW-75A	53.01	2096.43	9/11/2007	9/27/2007	<5					<5	<0.2	<0.5			<0.2	0.25 BJkq		<0.2	<0.2
MW-75A	53.20	2096.24	11/13/2007	11/13/2007	<5					<5	<0.2	<0.5			<0.2	0.66 Jq		<0.2	<0.2
MW-75A	51.50	2097.935	2/20/2008	3/4/2008	<5					<5	<1	<1			<1	<1		<1	<1
MW-75A	49.52	2099.92	5/13/2008	6/2/2008	<5					<5	<1	1.1 BJakq			<1	<1		<1	<1
MW-75A	52.13	2097.305	8/13/2008	8/15/2008	<5					<5	<0.2	<0.5			<0.2	<0.2		<0.2	<0.2
MW-75A	56.79	2092.645	5/17/2010	6/2/2010	<1.2			0.32 Ba		<0.95	<0.29	<0.15			<0.22	<0.22		<0.12	<0.31
MW-75A	52.95	2096.49	5/24/2012	5/30/2012	<1.2					<0.95	<0.43	<0.15			<0.22	<0.22		<0.12	<0.31
MW-75A	61.51	2087.93	5/9/2014	5/15/2014	<2.5	<0.5	<0.5		<0.5	<2.5	<0.5	<2.0	<0.5	<0.5	<0.5	<0.5	<0.5	<0.5	<0.5
MW-75B	42.90	2106.61	9/11/2007	9/27/2007	<5					<5	<0.2	<0.5			<0.2	<0.2		<0.2	<0.2
MW-75B	43.93	2105.58	11/13/2007	11/13/2007	<5					<5	<0.2	<0.5			<0.2	<0.2		<0.2	<0.2
MW-75B	40.47	2109.042	2/20/2008	3/5/2008	<5					<5	<1	<1			<1	<1		<1	<1
MW-75B	40.65	2108.86	5/13/2008	6/2/2008	<5					<5	<1	<1			<1	<1		<1	<1
MW-75B	42.66	2106.852	8/13/2008	8/15/2008	<5					<5	<0.2	<0.5			<0.2	<0.2		<0.2	<0.2
MW-75B	46.31	2103.20	5/12/2009	6/12/2009	<6.9	<0.26	<0.23			<4.4	<0.30	<2.6	<2.5	<0.79	<0.30	<0.33	<0.35	<0.45	<0.54
MW-75B	47.76	2101.752	5/17/2010	6/2/2010	<1.2			0.12 BJaq		<0.95	<0.29	<0.15			<0.22	<0.22		<0.12	<0.31
MW-75B	37.19	2112.32	6/2/2011	6/17/2011	<1.2					<0.95	<0.43	0.21 BJkq			<0.22	<0.22		<0.12	<0.31
MW-75B	43.88	2105.63	5/24/2012	5/30/2012	<1.2					<0.95	<0.43	<0.15			<0.22	<0.22		<0.12	<0.31
MW-75B	53.13	2096.38	5/9/2014	5/15/2014	<2.5	<0.5	<0.5		<0.5	<2.5	<0.5	<2.0	<0.5	<0.5	<0.5	<0.5	<0.5	<0.5	<0.5
MW-75C	43.49	2106.53	9/11/2007	9/27/2007	<5					<5	<0.2	<0.5			<0.2	<0.2		<0.2	<0.2
MW-75C	44.55	2105.47	11/13/2007	11/13/2007	<5					<5	<0.2	<0.5			<0.2	<0.2		<0.2	<0.2
MW-75C	41.99	2108.032	2/20/2008	3/5/2008	<5					<5	<1	<1			<1	<1		<1	<1
MW-75C	41.60	2108.42	5/13/2008	6/2/2008	<5					<5	<1	<1			<1	<1		<1	<1
MW-75C	43.43	2106.592	8/13/2008	8/15/2008	<5					<5	<0.2	<0.5			<0.2	<0.2		<0.2	<0.2
MW-75C	48.42	2101.602	5/17/2010	6/2/2010	<1.2			500		<0.95	<0.29	<0.15			<0.22	<0.22		<0.12	<0.31
MW-75C	44.49	2105.53	5/24/2012	5/30/2012	<1.2					<0.95	<0.43	<0.15			<0.22	<0.22		<0.12	<0.31
MW-75C	49.60	2100.42	5/15/2013	6/12/2013	<1.2					<0.95	<0.43	<0.15			<0.22	<0.22		<0.12	<0.31

Consolidation Data Summary Table - Groundwater
Beaumont Site 1

	Water Level Data				Volatile Organics													
Sample Location	Depth to Water (feet below ground surface)	Groundwater Elevation (feet above mean sea level)	Elevation Date	Sample Date	1,2,3-Trichlorobenzene -ug/L	1,2,4-Trichlorobenzene -ug/L	Trichloroethene -ug/L	1,2,3-Trichloropropane -ug/L	Trichlorofluoromethane -ug/L	1,1,2-Trichloro-1,2,2-Trifluoroethane -ug/L	1,2,4-Trimethylbenzene -ug/L	1,3,5-Trimethylbenzene -ug/L	1,1,2,2-Tetrachloroethane -ug/L	Tetrachloroethene (PCE) -ug/L	Vinyl Acetate -ug/L	Vinyl Chloride -ug/L	m,p-Xylenes -ug/L	o-Xylene -ug/L
MW-74B	117.77	2082.035	5/13/2010	6/4/2010			<0.17	<0.29	<0.16				<0.29	<0.17	<0.48	<0.13	<0.36	<0.41
MW-74B	114.58	2085.23	5/24/2012	6/15/2012			<0.25	<0.29	<0.16				<0.29	<0.23	<0.48	<0.13	<0.36	<0.41
MW-74B	118.51	2081.30	5/7/2014	6/5/2014	<0.5	<0.5	<0.5	<0.5	<0.5	<0.5	<0.5	<0.5	<0.5	<0.5	<0.5	<0.5	<1.0	<0.5
MW-74C	83.74	2116.22	11/6/2007	1/7/2008			<0.2						<0.2	<0.2		<0.2	<0.5	<0.2
MW-74C	84.55	2115.41	2/21/2008	3/4/2008			<1						<1	<1		<1	<2	<1
MW-74C	84.71	2115.25	5/14/2008	6/3/2008			<1						<1	<1		<1	<2	<1
MW-74C	85.2	2114.76	8/13/2008	8/25/2008			<0.2						<0.2	<0.2		<0.2	<0.5	<0.2
MW-74C	86.45	2113.51	5/8/2009	6/4/2009	<0.31	<0.49	<0.30	<1.3	<0.31	<0.64	<0.24	<0.23	<0.44	<0.51	<7.1	<0.33	<0.45	<0.24
MW-74C	86.81	2113.15	5/13/2010	6/4/2010			<0.17	<0.29	<0.16				<0.29	<0.17	<0.48	<0.13	<0.36	<0.41
MW-74C	84.51	2115.45	6/3/2011	6/14/2011			<0.25	<0.29	<0.16				<0.29	<0.23	<0.48	<0.13	<0.36	<0.41
MW-74C	84.94	2115.02	5/24/2012	6/1/2012			<0.25	<0.29	<0.16				<0.29	<0.23	<0.48	<0.13	<0.36	<0.41
MW-74C	88.68	2111.28	5/7/2014	5/19/2014	<0.5	<0.5	<0.5	<0.5	<0.5	<0.5	<0.5	<0.5	<0.5	<0.5	<0.5	<0.5	<1.0	<0.5
MW-75A	53.01	2096.43	9/11/2007	9/27/2007			<0.2						<0.2	<0.2		<0.2	<0.5	<0.2
MW-75A	53.20	2096.24	11/13/2007	11/13/2007			<0.2						<0.2	<0.2		<0.2	<0.5	<0.2
MW-75A	51.50	2097.935	2/20/2008	3/4/2008			<1						<1	<1		<1	<2	<1
MW-75A	49.52	2099.92	5/13/2008	6/2/2008			<1						<1	<1		<1	<2	<1
MW-75A	52.13	2097.305	8/13/2008	8/15/2008			<0.2						<0.2	<0.2		<0.2	<0.5	<0.2
MW-75A	56.79	2092.645	5/17/2010	6/2/2010			<0.17	<0.29	<0.16				<0.29	<0.17	<0.48	<0.13	<0.36	<0.41
MW-75A	52.95	2096.49	5/24/2012	5/30/2012			<0.25	<0.29	<0.16				<0.29	<0.23	<0.48	<0.13	<0.36	<0.41
MW-75A	61.51	2087.93	5/9/2014	5/15/2014	<0.5	<0.5	<0.5	<0.5	<0.5	<0.5	<0.5	<0.5	<0.5	<0.5	<0.5	<0.5	<1.0	<0.5
MW-75B	42.90	2106.61	9/11/2007	9/27/2007			<0.2						<0.2	<0.2		<0.2	<0.5	<0.2
MW-75B	43.93	2105.58	11/13/2007	11/13/2007			<0.2						<0.2	<0.2		<0.2	<0.5	<0.2
MW-75B	40.47	2109.042	2/20/2008	3/5/2008			<1						<1	<1		<1	<2	<1
MW-75B	40.65	2108.86	5/13/2008	6/2/2008			<1						<1	<1		<1	<2	<1
MW-75B	42.66	2106.852	8/13/2008	8/15/2008			<0.2						<0.2	<0.2		<0.2	<0.5	<0.2
MW-75B	46.31	2103.20	5/12/2009	6/12/2009	<0.31	<0.49	<0.30	<1.3	<0.31	<0.64	<0.24	<0.23	<0.44	<0.51	<7.1	<0.33	<0.45	<0.24
MW-75B	47.76	2101.752	5/17/2010	6/2/2010			<0.17	<0.29	<0.16				<0.29	<0.17	<0.48	<0.13	<0.36	<0.41
MW-75B	37.19	2112.32	6/2/2011	6/17/2011			<0.25	<0.29	<0.16				<0.29	<0.23	<0.48	<0.13	<0.36	<0.41
MW-75B	43.88	2105.63	5/24/2012	5/30/2012			<0.25	<0.29	<0.16				<0.29	<0.23	<0.48	<0.13	<0.36	<0.41
MW-75B	53.13	2096.38	5/9/2014	5/15/2014	<0.5	<0.5	<0.5	<0.5	<0.5	<0.5	<0.5	<0.5	<0.5	<0.5	<0.5	<0.5	<1.0	<0.5
MW-75C	43.49	2106.53	9/11/2007	9/27/2007			<0.2						<0.2	<0.2		<0.2	<0.5	<0.2
MW-75C	44.55	2105.47	11/13/2007	11/13/2007			<0.2						<0.2	<0.2		<0.2	<0.5	<0.2
MW-75C	41.99	2108.032	2/20/2008	3/5/2008			<1						<1	<1		<1	<2	<1
MW-75C	41.60	2108.42	5/13/2008	6/2/2008			<1						<1	<1		<1	<2	<1
MW-75C	43.43	2106.592	8/13/2008	8/15/2008			<0.2						<0.2	<0.2		<0.2	<0.5	<0.2
MW-75C	48.42	2101.602	5/17/2010	6/2/2010			<0.17	<0.29	<0.16				<0.29	<0.17	<0.48	<0.13	<0.36	<0.41
MW-75C	44.49	2105.53	5/24/2012	5/30/2012			<0.25	<0.29	<0.16				<0.29	<0.23	<0.48	<0.13	<0.36	<0.41
MW-75C	49.60	2100.42	5/15/2013	6/12/2013			<0.25	<0.29	<0.16				<0.29	<0.23	<0.48	<0.13	<0.36	<0.41

Consolidation Data Summary Table - Groundwater
Beaumont Site 1

	Water Level Data				Volatile Organics														
Sample Location	Depth to Water (feet below ground surface)	Groundwater Elevation (feet above mean sea level)	Elevation Date	Sample Date	1,4-Dioxane -ug/L	N-Nitrosodimethylamine -ng/L	Acetone -ug/L	Bromodichloromethane -ug/L	2-Butanone -ug/L	Bromobenzene -ug/L	Bromochloromethane -ug/L	Bromomethane -ug/L	Bromoform -ug/L	n-Butylbenzene -ug/L	sec-Butylbenzene -ug/L	tert-Butylbenzene -ug/L	Benzene -ug/L	Carbon Disulfide -ug/L	Chlorobenzene -ug/L
MW-75C	51.69	2098.33	11/7/2013	11/13/2013	<0.10		<5.0	<0.11	<1.2			<0.48	<0.50				<0.14	<0.36	<0.23
MW-75C	53.66	2096.36	5/9/2014	5/15/2014	<0.50		<10	<0.5	<5.0	<0.5	<0.5	<1.5	<2.5	<0.5	<0.5	<0.5	<0.5	<0.5	<0.5
MW-75C	55.62	2094.40	11/11/2014	11/14/2014	<0.25		<10	<0.5	<5.0	<0.5	<0.5	<1.5	<2.5	<0.5	<0.5	<0.5	<0.5	<0.5	<0.5
MW-76A	20.36	2085.55	9/12/2007	9/25/2007	<0.57		<5	<0.2	<5			<0.2	<0.3				<0.2	<0.2	<0.2
MW-76A	21.17	2084.74	11/5/2007	11/17/2007	1.6		<5	<0.2	<5			<0.2	<0.3				<0.2	0.85 Jq	<0.2
MW-76A	19.88	2086.027	2/20/2008	3/6/2008	1.5		<5	<1	<5			<1	<1				<1	<1	<1
MW-76A	19.00	2086.91	5/13/2008	6/2/2008	2.3		7.2 Jq	<1	<5			<1	<1				<1	<1	<1
MW-76A	23	2082.907	8/13/2008	8/20/2008	2.1		<5	<0.2	<5			<0.2	<0.3				<0.2	0.53 Jq	<0.2
MW-76A	24.64	2081.267	5/17/2010	6/3/2010	2.9		<5.0	<0.11	<1.2			<0.48	<0.13				<0.14	0.41 Jq	<0.23
MW-76A	26.36	2079.55	12/16/2010	1/6/2011	3.2		<5.0	<0.11	<1.2			<0.48	<0.50				<0.14	<0.36	<0.23
MW-76A	16.79	2089.12	6/2/2011	6/9/2011	3.2		<5.0	<0.11	<1.2			<0.48	<0.50				<0.14	<0.36	<0.23
MW-76A	21.58	2084.33	5/24/2012	5/30/2012	2.6		<5.0	<0.11	<1.2			<0.48	<0.50				<0.14	<0.36	<0.23
MW-76A	29.47	2076.44	5/9/2014	5/15/2014	3.11		<10	<0.5	<5.0	<0.5	<0.5	<1.5	<2.5	<0.5	<0.5	<0.5	<0.5	<0.5	<0.5
MW-76B	16.02	2089.38	9/12/2007	9/25/2007	<0.57		<5	<0.2	<5			<0.2	<0.3				<0.2	<0.2	<0.2
MW-76B	17.23	2088.17	11/13/2007	11/13/2007	<0.57		<5	<0.2	<5			<0.2	<0.3				<0.2	<0.2	<0.2
MW-76B	12.36	2093.042	2/20/2008	3/4/2008	<0.58		<5	<1	<5			<1	<1				<1	<1	<1
MW-76B	12.21	2093.19	5/13/2008	6/3/2008	<0.56		6 Jq	<1	<5			<1	<1				<1	<1	<1
MW-76B	15.25	2090.152	8/14/2008	8/20/2008	<0.6		<5	<0.2	<5			<0.2	<0.3				<0.2	0.23 Jq	<0.2
MW-76B	16.28	2089.12	5/12/2009	6/12/2009	<0.40		<9.1	<0.33	<6.9	<0.33	<0.69	<4.3	<0.55	<0.28	<0.20	<0.28	<0.28	<1.9	<0.22
MW-76B	17.15	2088.252	5/17/2010	6/3/2010	0.35		<5.0	<0.11	<1.2			<0.48	<0.13				<0.14	<0.36	<0.23
MW-76B	13.27	2092.13	6/2/2011	6/9/2011	0.53		<5.0	<0.11	<1.2			<0.48	<0.50				<0.14	<0.36	<0.23
MW-76B	15.92	2089.48	5/24/2012	6/20/2012	0.31		<5.0	<0.11	<1.2			<0.48	<0.50				<0.14	<0.36	<0.23
MW-76B	18.42	2086.98	11/14/2012	11/28/2012	0.27		<5.0	<0.11	<1.2			<0.48	<0.50				<0.14	<0.36	<0.23
MW-76B	18.95	2086.45	5/15/2013	6/10/2013	0.28		<5.0	<0.11	<1.2			<0.48	<0.50				<0.14	<0.36	<0.23
MW-76B	21.47	2083.93	5/9/2014	5/21/2014	<0.50		<10	<0.5	<5.0	<0.5	<0.5	<1.5	<2.5	<0.5	<0.5	<0.5	<0.5	<0.5	<0.5
MW-76B	55.91	2097.53	5/7/2014	5/28/2014	24.9		<10	<0.5	<5.0	<0.5	<0.5	<1.5	<2.5	<0.5	<0.5	<0.5	<0.5	<0.5	<0.5
MW-76B	24	2082	5/13/2015	5/28/2015	<0.250		<10.0	<0.500	<5.00	<0.500	<0.500	<1.50	<2.50	<0.500	<0.500	<0.500	<0.500	<0.500	<0.500
MW-76C	6.45	2099.84	11/5/2007	11/17/2007	6		<5	<0.2	<5			<0.2	<0.3				<0.2	<0.2	<0.2
MW-76C	4.88	2101.412	2/20/2008	3/7/2008	6.1		<5	<1	<5			<1	<1				<1	6.3	<1
MW-76C	4.45	2101.84	5/13/2008	6/2/2008	8.4		5.6 Jq	<1	<5			<1	<1				<1	<1	<1
MW-76C	5.97	2100.322	8/13/2008	8/21/2008	5.2		<5	<0.2	<5			<0.2	<0.3				<0.2	<0.2	<0.2
MW-76C	10.26	2096.032	5/17/2010	6/3/2010	7.7		<5.0	<0.11	<1.2			<0.48	<0.13				<0.14	0.40 Jq	<0.23
MW-76C	6.76	2099.53	5/24/2012	5/30/2012	7.8		<5.0	<0.11	<1.2			<0.48	<0.50				<0.14	<0.36	<0.23
MW-76C	14.82	2091.47	5/9/2014	5/15/2014	7.62		<10	<0.5	<5.0	<0.5	<0.5	<1.5	<2.5	<0.5	<0.5	<0.5	<0.5	<0.5	<0.5
MW-77A	14.75	1915.87	9/10/2007	9/24/2007	<0.57		<5	<0.2	<5			<0.2	<0.3				<0.2	1.4	<0.2
MW-77A	14.75	1915.87	11/5/2007	11/7/2007	<0.6		18	<0.2	<5			<0.2	<0.3				<0.2	15	<0.2
MW-77A	11.99	1918.626	2/18/2008	3/5/2008	<0.59		<5	<1	<5			<1	<1				<1	36	<1
MW-77A	11.81	1918.81	5/12/2008	6/4/2008	<0.57		6.9 Jq	<1	<5			<1	<1				<1	4 Jq	<1

Consolidation Data Summary Table - Groundwater
Beaumont Site 1

	Water Level Data				Volatile Organics														
Sample Location	Depth to Water (feet below ground surface)	Groundwater Elevation (feet above mean sea level)	Elevation Date	Sample Date	2-Chlorotoluene -ug/L	4-Chlorotoluene -ug/L	Chloroethane -ug/L	2-Chloroethyl Vinyl Ether -ug/L	Chloromethane -ug/L	Carbon Tetrachloride -ug/L	Chloroform -ug/L	Dibromochloromethane -ug/L	1,2-Dibromo-3-Chloropropane -ug/L	Dibromomethane -ug/L	1,1-Dichloroethane -ug/L	1,2-Dichloroethane -ug/L	1,2-Dichlorobenzene -ug/L	1,3-Dichlorobenzene -ug/L	1,4-Dichlorobenzene -ug/L
MW-75C	51.69	2098.33	11/7/2013	11/13/2013			<0.35		<0.36	<0.15	<0.46	<0.37			<0.098	<0.21	<0.20	<0.15	<0.072
MW-75C	53.66	2096.36	5/9/2014	5/15/2014	<0.5	<0.5	<1.5	<2.5	<1.5	<0.5	<0.5	<0.5	<2.5	<0.5	<0.5	<0.5	<0.5	<0.5	<0.5
MW-75C	55.62	2094.40	11/11/2014	11/14/2014	<0.5	<0.5	<1.5	<2.5	<1.5	<0.5	<0.5	<0.5	<2.5	<0.5	<0.5	<0.5	<0.5	<0.5	<0.5
MW-76A	20.36	2085.55	9/12/2007	9/25/2007			<0.2		<0.2	<0.2	<0.2	<0.2			<0.2	<0.2			
MW-76A	21.17	2084.74	11/5/2007	11/17/2007			<0.2		<0.2	<0.2	<0.2	<0.2			<0.2	<0.2			
MW-76A	19.88	2086.027	2/20/2008	3/6/2008			<1		<1	<1	<1	<1			<1	<1			
MW-76A	19.00	2086.91	5/13/2008	6/2/2008			<1		<1	<1	<1	<1			<1	<1			
MW-76A	23	2082.907	8/13/2008	8/20/2008			<0.2		<0.2	<0.2	<0.2	<0.2			<0.2	<0.2			
MW-76A	24.64	2081.267	5/17/2010	6/3/2010			<0.35		<0.36	<0.15	<0.17	<0.37			<0.098	<0.21	<0.20	<0.15	<0.072
MW-76A	26.36	2079.55	12/16/2010	1/6/2011			<0.35		<0.36	<0.15	<0.46	<0.37			0.15 Jq	<0.21	<0.20	<0.15	<0.072
MW-76A	16.79	2089.12	6/2/2011	6/9/2011			<0.35		<0.36	<0.15	<0.46	<0.37			<0.098	<0.21	<0.20	<0.15	<0.072
MW-76A	21.58	2084.33	5/24/2012	5/30/2012			<0.35		<0.36	<0.15	<0.46	<0.37			<0.098	<0.21	<0.20	<0.15	<0.072
MW-76A	29.47	2076.44	5/9/2014	5/15/2014	<0.5	<0.5	<1.5	<2.5	<1.5	<0.5	<0.5	<0.5	<2.5	<0.5	<0.5	<0.5	<0.5	<0.5	<0.5
MW-76B	16.02	2089.38	9/12/2007	9/25/2007			<0.2		<0.2	<0.2	<0.2	<0.2			<0.2	<0.2			
MW-76B	17.23	2088.17	11/13/2007	11/13/2007			<0.2		<0.2	<0.2	<0.2	<0.2			<0.2	<0.2			
MW-76B	12.36	2093.042	2/20/2008	3/4/2008			<1		<1	<1	<1	<1			<1	<1			
MW-76B	12.21	2093.19	5/13/2008	6/3/2008			<1		<1	<1	<1	<1			<1	<1			
MW-76B	15.25	2090.152	8/14/2008	8/20/2008			<0.2		<0.2	<0.2	<0.2	<0.2			<0.2	<0.2			
MW-76B	16.28	2089.12	5/12/2009	6/12/2009	<0.55	<0.21	<1.3		<0.49	<0.43	<0.33	<0.48	<3.1	<0.59	<0.37	<0.31	<0.27	<0.28	<0.21
MW-76B	17.15	2088.252	5/17/2010	6/3/2010			<0.35		<0.36	<0.15	<0.17	<0.37			<0.098	<0.21	<0.20	<0.15	<0.072
MW-76B	13.27	2092.13	6/2/2011	6/9/2011			<0.35		<0.36	<0.15	<0.46	<0.37			<0.098	<0.21	<0.20	<0.15	<0.072
MW-76B	15.92	2089.48	5/24/2012	6/20/2012			<0.35		<0.36	<0.15	<0.46	<0.37			<0.098	<0.21	<0.20	<0.15	<0.072
MW-76B	18.42	2086.98	11/14/2012	11/28/2012			<0.35		<0.36	<0.15	<0.46	<0.37			<0.098	<0.21	<0.20	<0.15	<0.072
MW-76B	18.95	2086.45	5/15/2013	6/10/2013			<0.35		<0.36	<0.15	<0.46	<0.37			<0.098	<0.21	<0.20	<0.15	<0.072
MW-76B	21.47	2083.93	5/9/2014	5/21/2014	<0.5	<0.5	<1.5	<2.5	<1.5	<0.5	<0.5	<0.5	<2.5	<0.5	<0.5	<0.5	<0.5	<0.5	<0.5
MW-76B	55.91	2097.53	5/7/2014	5/28/2014	<0.5	<0.5	<1.5	<2.5	<1.5	<0.5	<0.5	<0.5	<2.5	<0.5	0.960 Jq	0.520 Jq	<0.5	<0.5	<0.5
MW-76B	24	2082	5/13/2015	5/28/2015	<0.500	<0.500	<1.50	<2.50	<1.50	<0.500	<0.500	<0.500	<2.50	<0.500	<0.500	<0.500	<0.500	<0.500	<0.500
MW-76C	6.45	2099.84	11/5/2007	11/17/2007			<0.2		<0.2	<0.2	<0.2	<0.2			0.36 Jq	<0.2			
MW-76C	4.88	2101.412	2/20/2008	3/7/2008			<1		<1	<1	<1	<1			<1	<1			
MW-76C	4.45	2101.84	5/13/2008	6/2/2008			<1		<1	<1	<1	<1			<1	<1			
MW-76C	5.97	2100.322	8/13/2008	8/21/2008			<0.2		<0.2	<0.2	<0.2	<0.2			0.49 Jq	<0.2			
MW-76C	10.26	2096.032	5/17/2010	6/3/2010			<0.35		<0.36	<0.15	<0.17	<0.37			0.49 Jq	<0.21	<0.20	<0.15	<0.072
MW-76C	6.76	2099.53	5/24/2012	5/30/2012			<0.35		<0.36	<0.15	<0.46	<0.37			0.37 Jq	<0.21	<0.20	<0.15	<0.072
MW-76C	14.82	2091.47	5/9/2014	5/15/2014	<0.5	<0.5	<1.5	<2.5	<1.5	<0.5	<0.5	<0.5	<2.5	<0.5	<0.5	<0.5	<0.5	<0.5	<0.5
MW-77A	14.75	1915.87	9/10/2007	9/24/2007			<0.2		<0.2	<0.2	<0.2	<0.2			<0.2	<0.2			
MW-77A	14.75	1915.87	11/5/2007	11/7/2007			<0.2		<0.2	<0.2	<0.2	<0.2			<0.2	<0.2			
MW-77A	11.99	1918.626	2/18/2008	3/5/2008			<1		<1	<1	<1	<1			<1	<1			
MW-77A	11.81	1918.81	5/12/2008	6/4/2008			<1		<1	<1	<1	<1			<1	<1			

Consolidation Data Summary Table - Groundwater
Beaumont Site 1

	Water Level Data			Volatile Organics																
Sample Location	Depth to Water (feet below ground surface)	Groundwater Elevation (feet above mean sea level)	Elevation Date	Sample Date	1,1-Dichloroethene -ug/L	cis-1,2-Dichloroethene -ug/L	trans-1,2-Dichloroethene -ug/L	1,1-Dichloropropene -ug/L	cis-1,3-Dichloropropene -ug/L	trans-1,3-Dichloropropene -ug/L	1,2-Dichloropropane -ug/L	1,3-Dichloropropane -ug/L	2,2-Dichloropropane -ug/L	1,2-Dibromoethane -ug/L	Dichlorodifluoromethane -ug/L	Ethylbenzene -ug/L	Ethene -ug/L	Ethane -ug/L	Hexachlorobutadiene -ug/L
MW-75C	51.69	2098.33	11/7/2013	11/13/2013	<0.12	<0.18	<0.10		<0.30	<0.24	<0.19					<0.26			
MW-75C	53.66	2096.36	5/9/2014	5/15/2014	<0.5	<0.5	<0.5	<0.5	<0.5	<0.5	<0.5	<0.5	<0.5	<0.5	<1.5	<0.5			<1.5
MW-75C	55.62	2094.40	11/11/2014	11/14/2014	<0.5	<0.5	<0.5	<0.5	<0.5	<0.5	<0.5	<0.5	<0.5	<0.5	<1.5	<0.5			<1.5
MW-76A	20.36	2085.55	9/12/2007	9/25/2007	<0.2	<0.2	<0.2		<0.2	<0.2	<0.2					<0.2			
MW-76A	21.17	2084.74	11/5/2007	11/17/2007	<0.2	<0.2	<0.2		<0.2	<0.2	<0.2					<0.2			
MW-76A	19.88	2086.027	2/20/2008	3/6/2008	<1	<1	<1		<1	<1	<1					<1			
MW-76A	19.00	2086.91	5/13/2008	6/2/2008	<1	<1	<1		<1	<1	<1					<1			
MW-76A	23	2082.907	8/13/2008	8/20/2008	<0.2	<0.2	<0.2		<0.2	<0.2	<0.2					<0.2			
MW-76A	24.64	2081.267	5/17/2010	6/3/2010	<0.12	<0.18	<0.10		<0.30	<0.24	<0.19					<0.26	0.15 Jq	<0.01	
MW-76A	26.36	2079.55	12/16/2010	1/6/2011	<0.12	<0.18	<0.10		<0.30	<0.24	<0.19					<0.26			
MW-76A	16.79	2089.12	6/2/2011	6/9/2011	<0.12	<0.18	<0.10		<0.30	<0.24	<0.19					<0.26			
MW-76A	21.58	2084.33	5/24/2012	5/30/2012	<0.12	<0.18	<0.10		<0.30	<0.24	<0.19					<0.26			
MW-76A	29.47	2076.44	5/9/2014	5/15/2014	<0.5	<0.5	<0.5	<0.5	<0.5	<0.5	<0.5	<0.5	<0.5	<0.5	<1.5	<0.5			<1.5
MW-76B	16.02	2089.38	9/12/2007	9/25/2007	<0.2	<0.2	<0.2		<0.2	<0.2	<0.2					<0.2			
MW-76B	17.23	2088.17	11/13/2007	11/13/2007	<0.2	<0.2	<0.2		<0.2	<0.2	<0.2					<0.2			
MW-76B	12.36	2093.042	2/20/2008	3/4/2008	<1	<1	<1		<1	<1	<1					<1			
MW-76B	12.21	2093.19	5/13/2008	6/3/2008	<1	<1	<1		<1	<1	<1					<1			
MW-76B	15.25	2090.152	8/14/2008	8/20/2008	<0.2	<0.2	<0.2		<0.2	<0.2	<0.2					<0.2			
MW-76B	16.28	2089.12	5/12/2009	6/12/2009	<0.40	<0.49	<0.40	<0.26	<0.28	<0.36	<0.38	<0.38	<0.46	<0.47	<0.49	<0.22			
MW-76B	17.15	2088.252	5/17/2010	6/3/2010	<0.12	<0.18	<0.10		<0.30	<0.24	<0.19					<0.26	<0.03	<0.01	
MW-76B	13.27	2092.13	6/2/2011	6/9/2011	<0.12	<0.18	<0.10		<0.30	<0.24	<0.19					<0.26			
MW-76B	15.92	2089.48	5/24/2012	6/20/2012	<0.12	<0.18	<0.10		<0.30	<0.24	<0.19					<0.26	<0.014	<0.0090	
MW-76B	18.42	2086.98	11/14/2012	11/28/2012	<0.12	<0.18	<0.10		<0.30	<0.24	<0.19					<0.26	<0.014	<0.0090	
MW-76B	18.95	2086.45	5/15/2013	6/10/2013	<0.12	<0.18	<0.10		<0.30	<0.24	<0.19					<0.26	<0.014	<0.0090	
MW-76B	21.47	2083.93	5/9/2014	5/21/2014	<0.5	<0.5	<0.5	<0.5	<0.5	<0.5	<0.5	<0.5	<0.5	<0.5	<1.5	<0.5			<1.5
MW-76B	55.91	2097.53	5/7/2014	5/28/2014	47.8	<0.5	<0.5	<0.5	<0.5	<0.5	<0.5	<0.5	<0.5	<0.5	<1.5	<0.5			<1.5
MW-76B	24	2082	5/13/2015	5/28/2015	<0.500	<0.500	<0.500	<0.500	<0.500	<0.500	<0.500	<0.500	<0.500	<0.500	<1.50	<0.500			<1.50
MW-76C	6.45	2099.84	11/5/2007	11/17/2007	2.4	0.2 Jq	<0.2		<0.2	<0.2	<0.2					<0.2			
MW-76C	4.88	2101.412	2/20/2008	3/7/2008	2.5 Jq	<1	<1		<1	<1	<1					<1			
MW-76C	4.45	2101.84	5/13/2008	6/2/2008	2.2 Jq	<1	<1		<1	<1	<1					<1			
MW-76C	5.97	2100.322	8/13/2008	8/21/2008	2.5	0.37 Jq	<0.2		<0.2	<0.2	<0.2					<0.2			
MW-76C	10.26	2096.032	5/17/2010	6/3/2010	2.8	0.34 Jq	<0.10		<0.30	<0.24	<0.19					<0.26	<0.03	<0.01	
MW-76C	6.76	2099.53	5/24/2012	5/30/2012	2.0	0.33 Jq	<0.10		<0.30	<0.24	<0.19					<0.26			
MW-76C	14.82	2091.47	5/9/2014	5/15/2014	<0.5	<0.5	<0.5	<0.5	<0.5	<0.5	<0.5	<0.5	<0.5	<0.5	<1.5	<0.5			<1.5
MW-77A	14.75	1915.87	9/10/2007	9/24/2007	<0.2	<0.2	<0.2		<0.2	<0.2	<0.2					<0.2			
MW-77A	14.75	1915.87	11/5/2007	11/7/2007	<0.2	<0.2	<0.2		<0.2	<0.2	<0.2					<0.2			
MW-77A	11.99	1918.626	2/18/2008	3/5/2008	<1	<1	<1		<1	<1	<1					<1			
MW-77A	11.81	1918.81	5/12/2008	6/4/2008	<1	<1	<1		<1	<1	<1					<1			

Consolidation Data Summary Table - Groundwater
Beaumont Site 1

	Water Level Data				Volatile Organics														
Sample Location	Depth to Water (feet below ground surface)	Groundwater Elevation (feet above mean sea level)	Elevation Date	Sample Date	2-Hexanone -ug/L	p-Isopropyltoluene -ug/L	Isopropylbenzene -ug/L	Methane -ug/L	Iodomethane (Methyl Iodide) -ug/L	4-Methyl-2-Pentanone -ug/L	Methyl tert-butyl ether (MTBE) -ug/L	Methylene Chloride -ug/L	Naphthalene -ug/L	n-Propylbenzene -ug/L	Styrene -ug/L	Toluene -ug/L	1,1,1,2-Tetrachloroethane -ug/L	1,1,1-Trichloroethane -ug/L	1,1,2-Trichloroethane -ug/L
MW-75C	51.69	2098.33	11/7/2013	11/13/2013	<1.2					<0.95	<0.43	<0.15			<0.22	<0.22		<0.12	<0.31
MW-75C	53.66	2096.36	5/9/2014	5/15/2014	<2.5	<0.5	<0.5		<0.5	<2.5	<0.5	<2.0	<0.5	<0.5	<0.5	<0.5	<0.5	<0.5	<0.5
MW-75C	55.62	2094.40	11/11/2014	11/14/2014	<2.5	<0.5	<0.5		<0.5	<2.5	<0.5	<2.0	<0.5	<0.5	<0.5	<0.5	<0.5	<0.5	<0.5
MW-76A	20.36	2085.55	9/12/2007	9/25/2007	<5					<5	<0.2	<0.5			<0.2	<0.2		<0.2	<0.2
MW-76A	21.17	2084.74	11/5/2007	11/17/2007	<5					<5	<0.2	<0.5			<0.2	0.26 Jq		<0.2	<0.2
MW-76A	19.88	2086.027	2/20/2008	3/6/2008	<5					<5	<1	<1			<1	<1		<1	<1
MW-76A	19.00	2086.91	5/13/2008	6/2/2008	<5					<5	<1	<1			<1	<1		<1	<1
MW-76A	23	2082.907	8/13/2008	8/20/2008	<5					<5	<0.2	<0.5			<0.2	<0.2		<0.2	<0.2
MW-76A	24.64	2081.267	5/17/2010	6/3/2010	<1.2			0.31		<0.95	<0.29	<0.15			<0.22	<0.22		<0.12	<0.31
MW-76A	26.36	2079.55	12/16/2010	1/6/2011	<1.2					<0.95	<0.43	0.21 Jq			<0.22	<0.22		<0.12	<0.31
MW-76A	16.79	2089.12	6/2/2011	6/9/2011	<1.2					<0.95	<0.43	<0.15			<0.22	<0.22		<0.12	<0.31
MW-76A	21.58	2084.33	5/24/2012	5/30/2012	<1.2					<0.95	<0.43	<0.15			<0.22	<0.22		<0.12	<0.31
MW-76A	29.47	2076.44	5/9/2014	5/15/2014	<2.5	<0.5	<0.5		<0.5	<2.5	<0.5	<2.0	<0.5	<0.5	<0.5	<0.5	<0.5	<0.5	<0.5
MW-76B	16.02	2089.38	9/12/2007	9/25/2007	<5					<5	<0.2	<0.5			<0.2	<0.2		<0.2	<0.2
MW-76B	17.23	2088.17	11/13/2007	11/13/2007	<5					<5	<0.2	<0.5			<0.2	<0.2		<0.2	<0.2
MW-76B	12.36	2093.042	2/20/2008	3/4/2008	<5					<5	<1	<1			<1	<1		<1	<1
MW-76B	12.21	2093.19	5/13/2008	6/3/2008	<5					<5	<1	<1			<1	<1		<1	<1
MW-76B	15.25	2090.152	8/14/2008	8/20/2008	<5					<5	<0.2	<0.5			<0.2	<0.2		<0.2	<0.2
MW-76B	16.28	2089.12	5/12/2009	6/12/2009	<6.9	<0.26	<0.23			<4.4	<0.30	<2.6	<2.5	<0.79	<0.30	<0.33	<0.35	<0.45	<0.54
MW-76B	17.15	2088.252	5/17/2010	6/3/2010	<1.2			0.99		<0.95	<0.29	<0.15			<0.22	<0.22		<0.12	<0.31
MW-76B	13.27	2092.13	6/2/2011	6/9/2011	<1.2					<0.95	<0.43	<0.15			<0.22	<0.22		<0.12	<0.31
MW-76B	15.92	2089.48	5/24/2012	6/20/2012	<1.2			1.9		<0.95	<0.43	<0.15			<0.22	<0.22		<0.12	<0.31
MW-76B	18.42	2086.98	11/14/2012	11/28/2012	<1.2			4.2		<0.95	<0.43	<0.15			<0.22	<0.22		<0.12	<0.31
MW-76B	18.95	2086.45	5/15/2013	6/10/2013	<1.2			4.8		<0.95	<0.43	<0.15			<0.22	<0.22		<0.12	<0.31
MW-76B	21.47	2083.93	5/9/2014	5/21/2014	<2.5	<0.5	<0.5		<0.5	<2.5	<0.5	<2.0	<0.5	<0.5	<0.5	<0.5	<0.5	<0.5	<0.5
MW-76B	55.91	2097.53	5/7/2014	5/28/2014	<2.5	<0.5	<0.5		<0.5	<2.5	<0.5	<2.0	<0.5	<0.5	<0.5	<0.5	<0.5	<0.5	<0.5
MW-76B	24	2082	5/13/2015	5/28/2015	<2.50	<0.500	<0.500		<0.500	<2.50	<0.500	<2.00	<0.500	<0.500	<0.500	<0.500	<0.500	<0.500	<0.500
MW-76C	6.45	2099.84	11/5/2007	11/17/2007	<5					<5	<0.2	<0.5			<0.2	<0.2		<0.2	<0.2
MW-76C	4.88	2101.412	2/20/2008	3/7/2008	<5					<5	<1	<1			<1	<1		<1	<1
MW-76C	4.45	2101.84	5/13/2008	6/2/2008	<5					<5	<1	<1			<1	<1		<1	<1
MW-76C	5.97	2100.322	8/13/2008	8/21/2008	<5					<5	<0.2	<0.5			<0.2	<0.2		<0.2	<0.2
MW-76C	10.26	2096.032	5/17/2010	6/3/2010	<1.2			25		<0.95	<0.29	<0.15			<0.22	<0.22		<0.12	<0.31
MW-76C	6.76	2099.53	5/24/2012	5/30/2012	<1.2					<0.95	<0.43	<0.15			<0.22	<0.22		<0.12	<0.31
MW-76C	14.82	2091.47	5/9/2014	5/15/2014	<2.5	<0.5	<0.5		<0.5	<2.5	<0.5	<2.0	<0.5	<0.5	<0.5	<0.5	<0.5	<0.5	<0.5
MW-77A	14.75	1915.87	9/10/2007	9/24/2007	<5					<5	<0.2	<0.5			<0.2	<0.2		<0.2	<0.2
MW-77A	14.75	1915.87	11/5/2007	11/7/2007	<5					<5	<0.2	<0.5			<0.2	0.45 Jq		<0.2	<0.2
MW-77A	11.99	1918.626	2/18/2008	3/5/2008	<5					<5	<1	<1			<1	<1		<1	<1
MW-77A	11.81	1918.81	5/12/2008	6/4/2008	<5					<5	<1	<1			<1	<1		<1	<1

Consolidation Data Summary Table - Groundwater
Beaumont Site 1

	Water Level Data				Volatile Organics													
Sample Location	Depth to Water (feet below ground surface)	Groundwater Elevation (feet above mean sea level)	Elevation Date	Sample Date	1,2,3-Trichlorobenzene -ug/L	1,2,4-Trichlorobenzene -ug/L	Trichloroethene -ug/L	1,2,3-Trichloropropane -ug/L	Trichlorofluoromethane -ug/L	1,1,2-Trichloro-1,2,2-Trifluoroethane -ug/L	1,2,4-Trimethylbenzene -ug/L	1,3,5-Trimethylbenzene -ug/L	1,1,2,2-Tetrachloroethane -ug/L	Tetrachloroethene (PCE) -ug/L	Vinyl Acetate -ug/L	Vinyl Chloride -ug/L	m,p-Xylenes -ug/L	o-Xylene -ug/L
MW-75C	51.69	2098.33	11/7/2013	11/13/2013			<0.25	<0.29	<0.16				<0.29	<0.23	<0.48	<0.13	<0.36	<0.41
MW-75C	53.66	2096.36	5/9/2014	5/15/2014	<0.5	<0.5	<0.5	<0.5	<0.5	<0.5	<0.5	<0.5	<0.5	<0.5	<0.5	<0.5	<1.0	<0.5
MW-75C	55.62	2094.40	11/11/2014	11/14/2014	<0.5	<0.5	<0.5	<0.5	<0.5	<0.5	<0.5	<0.5	<0.5	<0.5	<0.5	<0.5	<1.0	<0.5
MW-76A	20.36	2085.55	9/12/2007	9/25/2007			<0.2						<0.2	<0.2		<0.2	<0.5	<0.2
MW-76A	21.17	2084.74	11/5/2007	11/17/2007			<0.2						<0.2	<0.2		<0.2	<0.5	<0.2
MW-76A	19.88	2086.027	2/20/2008	3/6/2008			<1						<1	<1		<1	<2	<1
MW-76A	19.00	2086.91	5/13/2008	6/2/2008			<1						<1	<1		<1	<2	<1
MW-76A	23	2082.907	8/13/2008	8/20/2008			<0.2						<0.2	<0.2		<0.2	<0.5	<0.2
MW-76A	24.64	2081.267	5/17/2010	6/3/2010			<0.17	<0.29	<0.16				<0.29	<0.17	<0.48	<0.13	<0.36	<0.41
MW-76A	26.36	2079.55	12/16/2010	1/6/2011			<0.25	<0.29	<0.16				<0.29	<0.23	<0.48	<0.13	<0.36	<0.41
MW-76A	16.79	2089.12	6/2/2011	6/9/2011			<0.25	<0.29	<0.16				<0.29	<0.23	<0.48	<0.13	<0.36	<0.41
MW-76A	21.58	2084.33	5/24/2012	5/30/2012			<0.25	<0.29	<0.16				<0.29	<0.23	<0.48	<0.13	<0.36	<0.41
MW-76A	29.47	2076.44	5/9/2014	5/15/2014	<0.5	<0.5	<0.5	<0.5	<0.5	<0.5	<0.5	<0.5	<0.5	<0.5	<0.5	<0.5	<1.0	<0.5
MW-76B	16.02	2089.38	9/12/2007	9/25/2007			<0.2						<0.2	<0.2		<0.2	<0.5	<0.2
MW-76B	17.23	2088.17	11/13/2007	11/13/2007			<0.2						<0.2	<0.2		<0.2	<0.5	<0.2
MW-76B	12.36	2093.042	2/20/2008	3/4/2008			<1						<1	<1		<1	<2	<1
MW-76B	12.21	2093.19	5/13/2008	6/3/2008			<1						<1	<1		<1	<2	<1
MW-76B	15.25	2090.152	8/14/2008	8/20/2008			<0.2						<0.2	<0.2		<0.2	<0.5	<0.2
MW-76B	16.28	2089.12	5/12/2009	6/12/2009	<0.31	<0.49	<0.30	<1.3	<0.31	<0.64	<0.24	<0.23	<0.44	<0.51	<7.1	<0.33	<0.45	<0.24
MW-76B	17.15	2088.252	5/17/2010	6/3/2010			<0.17	<0.29	<0.16				<0.29	<0.17	<0.48	<0.13	<0.36	<0.41
MW-76B	13.27	2092.13	6/2/2011	6/9/2011			<0.25	<0.29	<0.16				<0.29	<0.23	<0.48	<0.13	<0.36	<0.41
MW-76B	15.92	2089.48	5/24/2012	6/20/2012			<0.25	<0.29	<0.16				<0.29	<0.23	<0.48	<0.13	<0.36	<0.41
MW-76B	18.42	2086.98	11/14/2012	11/28/2012			<0.25	<0.29	<0.16				<0.29	<0.23	<0.48	<0.13	<0.36	<0.41
MW-76B	18.95	2086.45	5/15/2013	6/10/2013			<0.25	<0.29	<0.16				<0.29	<0.23	<0.48	<0.13	<0.36	<0.41
MW-76B	21.47	2083.93	5/9/2014	5/21/2014	<0.5	<0.5	<0.5	<0.5	<0.5	<0.5	<0.5	<0.5	<0.5	<0.5	<0.5	<0.5	<1.0	<0.5
MW-76B	55.91	2097.53	5/7/2014	5/28/2014	<0.5	<0.5	43.3	<0.5	<0.5	<0.5	<0.5	<0.5	<0.5	<0.5	<0.5	<0.5	<1.0	<0.5
MW-76B	24	2082	5/13/2015	5/28/2015	<0.500	<0.500	<0.500	<0.500	<0.500	<0.500	<0.500	<0.500	<0.500	<0.500	<0.500	<0.500	<1.00	<0.500
MW-76C	6.45	2099.84	11/5/2007	11/17/2007			0.4 Jq						<0.2	<0.2		<0.2	<0.5	<0.2
MW-76C	4.88	2101.412	2/20/2008	3/7/2008			<1						<1	<1		<1	<2	<1
MW-76C	4.45	2101.84	5/13/2008	6/2/2008			<1						<1	<1		<1	<2	<1
MW-76C	5.97	2100.322	8/13/2008	8/21/2008			1.1						<0.2	<0.2		0.21 Jq	<0.5	<0.2
MW-76C	10.26	2096.032	5/17/2010	6/3/2010			0.81	<0.29	<0.16				<0.29	<0.17	<0.48	0.22 Jq	<0.36	<0.41
MW-76C	6.76	2099.53	5/24/2012	5/30/2012			0.65	<0.29	<0.16				<0.29	<0.23	<0.48	0.19 Jq	<0.36	<0.41
MW-76C	14.82	2091.47	5/9/2014	5/15/2014	<0.5	<0.5	<0.5	<0.5	<0.5	<0.5	<0.5	<0.5	<0.5	<0.5	<0.5	<0.5	<1.0	<0.5
MW-77A	14.75	1915.87	9/10/2007	9/24/2007			<0.2						<0.2	<0.2		<0.2	<0.5	<0.2
MW-77A	14.75	1915.87	11/5/2007	11/7/2007			<0.2						<0.2	<0.2		<0.2	<0.5	<0.2
MW-77A	11.99	1918.626	2/18/2008	3/5/2008			<1						<1	<1		<1	<2	<1
MW-77A	11.81	1918.81	5/12/2008	6/4/2008			<1						<1	<1		<1	<2	<1

Consolidation Data Summary Table - Groundwater
Beaumont Site 1

	Water Level Data				Volatile Organics														
Sample Location	Depth to Water (feet below ground surface)	Groundwater Elevation (feet above mean sea level)	Elevation Date	Sample Date	1,4-Dioxane -ug/L	N-Nitrosodimethylamine -ng/L	Acetone -ug/L	Bromodichloromethane -ug/L	2-Butanone -ug/L	Bromobenzene -ug/L	Bromochloromethane -ug/L	Bromomethane -ug/L	Bromoform -ug/L	n-Butylbenzene -ug/L	sec-Butylbenzene -ug/L	tert-Butylbenzene -ug/L	Benzene -ug/L	Carbon Disulfide -ug/L	Chlorobenzene -ug/L
MW-77A	13.84	1916.776	8/11/2008	8/15/2008	<0.62		<5	<0.2	<5			<0.2	<0.3				<0.2	2.9	<0.2
MW-77A	10.86	1919.756	5/14/2010	5/12/2010	<0.10		<5.0	<0.11	<1.2			<0.48	<0.13				<0.14	1.6	<0.23
MW-77A	10.86	1919.756	5/14/2010	6/9/2010															
MW-77A	12.25	1918.37	5/21/2012	6/6/2012	<0.10		<5.0	<0.11	<1.2			<0.48	<0.50				<0.14	1.3	<0.23
MW-77A	14.80	1915.82	5/8/2014	5/23/2014	<0.50		<10	<0.5	<5.0	<0.5	<0.5	<1.5	<2.5	<0.5	<0.5	<0.5	<0.5	<0.5	<0.5
MW-77B	17.56	1913.32	9/10/2007	9/24/2007	<0.57		<5	<0.2	<5			<0.2	<0.3				<0.2	<0.2	<0.2
MW-77B	17.28	1913.60	11/5/2007	11/7/2007	<0.58		7.9 Jq	<0.2	<5			<0.2	<0.3				<0.2	0.77 Jq	<0.2
MW-77B	16.35	1914.527	2/18/2008	3/5/2008	<0.58		<5	<1	<5			<1	<1				<1	9.9	<1
MW-77B	16.17	1914.71	5/12/2008	6/5/2008	<0.56		6.4 Jq	<1	<5			<1	<1				<1	1.3 Jq	<1
MW-77B	17.31	1913.567	8/11/2008	8/15/2008	<0.65		<5	<0.2	<5			<0.2	<0.3				<0.2	1.8	<0.2
MW-77B	16.32	1914.56	5/11/2009	6/12/2009	<0.40		<9.1	<0.33	<6.9	<0.33	<0.69	<4.3	<0.55	<0.28	<0.20	<0.28	<0.28	<1.9	<0.22
MW-77B	15.74	1915.137	5/14/2010	5/12/2010	<0.10		<5.0	<0.11	<1.2			<0.48	<0.13				<0.14	<0.36	<0.23
MW-77B	15.74	1915.137	5/14/2010	6/9/2010															
MW-77B	15.22	1915.66	6/2/2011	6/7/2011	<0.10		<5.0	<0.11	<1.2			<0.48	<0.50				<0.14	<0.36	<0.23
MW-77B	16.91	1913.97	5/21/2012	6/6/2012	<0.10		<5.0	<0.11	<1.2			<0.48	<0.50				<0.14	<0.36	<0.23
MW-77B	17.06	1913.82	5/14/2013	5/30/2013	<0.10		<5.0	<0.11	<1.2			<0.48	<0.50				<0.14	<0.36	<0.23
MW-77B	17.88	1913.00	5/8/2014	5/23/2014	<0.50		<10	<0.5	<5.0	<0.5	<0.5	<1.5	<2.5	<0.5	<0.5	<0.5	<0.5	<0.5	<0.5
MW-77B	18	1913	5/12/2015	6/2/2015	<0.250		<10.0	<0.500	<5.00	<0.500	<0.500	<1.50	<2.50	<0.500	<0.500	<0.500	<0.500	<0.500	<0.500
MW-78	85.29	2097.34	11/6/2007	11/17/2007	<0.59		<5	<0.2	<5			<0.2	<0.3				<0.2	0.27 Jq	<0.2
MW-78	85.35	2097.279	2/20/2008	3/7/2008	2.6		<5	<1	<5			<1	<1				<1	3.9 Jq	<1
MW-78	84.27	2098.36	5/14/2008	6/10/2008	2		7.9 Jq	<1	<5			<1	<1				<1	4.4 Jq	<1
MW-78	85.23	2097.399	8/13/2008	8/21/2008	2.1		<5	<0.2	<5			<0.2	<0.3				<0.2	4.6	<0.2
MW-78	88.32	2094.31	5/8/2009	6/10/2009	2.5		<9.1	<0.33	<6.9	<0.33	<0.69	<4.3	<0.55	<0.28	<0.20	<0.28	<0.28	3.9 Jq	<0.22
MW-78	90.22	2092.409	5/14/2010	6/8/2010	1.7		<5.0	<0.11	<1.2			<0.48	<0.13				<0.14	3.9	<0.23
MW-78	85.20	2097.43	5/22/2012	6/20/2012	0.74		<5.0	<0.11	<1.2			<0.48	<0.50				<0.14	<0.36	<0.23
MW-78	94.65	2087.98	5/7/2014	5/27/2014	0.780 Jq		<10	<0.5	<5.0	<0.5	<0.5	<1.5	<2.5	<0.5	<0.5	<0.5	<0.5	<0.5	<0.5
MW-79A	38.31	2103.69	9/11/2007	9/27/2007	<0.57		<5	<0.2	<5			<0.2	<0.3				0.34 Jq	<0.2	<0.2
MW-79A	39.26	2102.74	11/5/2007	11/12/2007	<0.6		<5	<0.2	<5			<0.2	<0.3				<0.2	0.3 Jq	<0.2
MW-79A	37.35	2104.652	2/20/2008	3/6/2008	<0.57		<5	<1	<5			<1	<1				<1	3.9 Jq	<1
MW-79A	37.10	2104.90	5/13/2008	6/5/2008	<0.58		<5	<1	<5			<1	<1				<1	<1	<1
MW-79A	38.71	2103.292	8/12/2008	8/21/2008	<0.58		<5	<0.2	<5			<0.2	<0.3				<0.2	0.26 Jq	<0.2
MW-79A	43.35	2098.652	5/14/2010	6/9/2010	<0.10		<5.0	<0.11	<1.2			<0.48	<0.13				<0.14	<0.36	<0.23
MW-79A	39.70	2102.30	5/22/2012	6/5/2012	<0.10		<5.0	<0.11	<1.2			<0.48	<0.50				<0.14	<0.36	<0.23
MW-79A	48.62	2093.38	5/9/2014	5/21/2014	<0.50		<10	<0.5	<5.0	<0.5	<0.5	<1.5	<2.5	<0.5	<0.5	<0.5	<0.5	<0.5	<0.5
MW-79C	36.33	2105.74	11/5/2007	11/17/2007	4		<5	<0.2	<5			<0.2	<0.3				<0.2	<0.2	<0.2
MW-79C	39.41	2102.664	2/20/2008	3/7/2008	4		<5	<1	<5			<1	<1				<1	<1	<1
MW-79C	34.02	2108.05	5/13/2008	6/9/2008	3.8		<5	<1	<5			<1	<1				<1	<1	<1
MW-79C	35.62	2106.454	8/12/2008	8/21/2008	2.9 Jf		<5	<0.2	<5			<0.2	<0.3				<0.2	<0.2	<0.2

Consolidation Data Summary Table - Groundwater
Beaumont Site 1

	Water Level Data				Volatile Organics														
Sample Location	Depth to Water (feet below ground surface)	Groundwater Elevation (feet above mean sea level)	Elevation Date	Sample Date	2-Chlorotoluene -ug/L	4-Chlorotoluene -ug/L	Chloroethane -ug/L	2-Chloroethyl Vinyl Ether -ug/L	Chloromethane -ug/L	Carbon Tetrachloride -ug/L	Chloroform -ug/L	Dibromochloromethane -ug/L	1,2-Dibromo-3-Chloropropane -ug/L	Dibromomethane -ug/L	1,1-Dichloroethane -ug/L	1,2-Dichloroethane -ug/L	1,2-Dichlorobenzene -ug/L	1,3-Dichlorobenzene -ug/L	1,4-Dichlorobenzene -ug/L
MW-77A	13.84	1916.776	8/11/2008	8/15/2008			<0.2		<0.2	<0.2	<0.2	<0.2			<0.2	<0.2			
MW-77A	10.86	1919.756	5/14/2010	5/12/2010			<0.35		<0.36	<0.15	<0.17	<0.37			<0.098	<0.21	<0.20	<0.15	<0.072
MW-77A	10.86	1919.756	5/14/2010	6/9/2010															
MW-77A	12.25	1918.37	5/21/2012	6/6/2012			<0.35		<0.36	<0.15	<0.46	<0.37			<0.098	<0.21	<0.20	<0.15	<0.072
MW-77A	14.80	1915.82	5/8/2014	5/23/2014	<0.5	<0.5	<1.5	<2.5	<1.5	<0.5	<0.5	<0.5	<2.5	<0.5	<0.5	<0.5	<0.5	<0.5	<0.5
MW-77B	17.56	1913.32	9/10/2007	9/24/2007			<0.2		<0.2	<0.2	<0.2	<0.2			<0.2	<0.2			
MW-77B	17.28	1913.60	11/5/2007	11/7/2007			<0.2		<0.2	<0.2	<0.2	<0.2			<0.2	<0.2			
MW-77B	16.35	1914.527	2/18/2008	3/5/2008			<1		<1	<1	<1	<1			<1	<1			
MW-77B	16.17	1914.71	5/12/2008	6/5/2008			<1		<1	<1	<1	<1			<1	<1			
MW-77B	17.31	1913.567	8/11/2008	8/15/2008			<0.2		<0.2	<0.2	<0.2	<0.2			<0.2	<0.2			
MW-77B	16.32	1914.56	5/11/2009	6/12/2009	<0.55	<0.21	<1.3		<0.49	<0.43	<0.33	<0.48	<3.1	<0.59	<0.37	<0.31	<0.27	<0.28	<0.21
MW-77B	15.74	1915.137	5/14/2010	5/12/2010			<0.35		<0.36	<0.15	<0.17	<0.37			<0.098	<0.21	<0.20	<0.15	<0.072
MW-77B	15.74	1915.137	5/14/2010	6/9/2010															
MW-77B	15.22	1915.66	6/2/2011	6/7/2011			<0.35		<0.36	<0.15	<0.46	<0.37			<0.098	<0.21	<0.20	<0.15	<0.072
MW-77B	16.91	1913.97	5/21/2012	6/6/2012			<0.35		<0.36	<0.15	<0.46	<0.37			<0.098	<0.21	<0.20	<0.15	<0.072
MW-77B	17.06	1913.82	5/14/2013	5/30/2013			<0.35		<0.36	<0.15	<0.46	<0.37			<0.098	<0.21	<0.20	<0.15	<0.072
MW-77B	17.88	1913.00	5/8/2014	5/23/2014	<0.5	<0.5	<1.5	<2.5	<1.5	<0.5	<0.5	<0.5	<2.5	<0.5	<0.5	<0.5	<0.5	<0.5	<0.5
MW-77B	18	1913	5/12/2015	6/2/2015	<0.500	<0.500	<1.50	<2.50	<1.50	<0.500	<0.500	<0.500	<2.50	<0.500	<0.500	<0.500	<0.500	<0.500	<0.500
MW-78	85.29	2097.34	11/6/2007	11/17/2007			<0.2		<0.2	<0.2	<0.2	<0.2			<0.2	<0.2			
MW-78	85.35	2097.279	2/20/2008	3/7/2008			<1		<1	<1	<1	<1			<1	<1			
MW-78	84.27	2098.36	5/14/2008	6/10/2008			<1		1.2 Jq	<1	<1	<1			<1	<1			
MW-78	85.23	2097.399	8/13/2008	8/21/2008			<0.2		0.81 Jq	<0.2	<0.2	<0.2			<0.2	<0.2			
MW-78	88.32	2094.31	5/8/2009	6/10/2009	<0.55	<0.21	<1.3		1.1 Jq	<0.43	<0.33	<0.48	<3.1	<0.59	<0.37	<0.31	<0.27	<0.28	<0.21
MW-78	90.22	2092.409	5/14/2010	6/8/2010			<0.35		1.5	<0.15	<0.17	<0.37			<0.098	<0.21	<0.20	<0.15	<0.072
MW-78	85.20	2097.43	5/22/2012	6/20/2012			<0.35		0.45 Jq	<0.15	<0.46	<0.37			<0.098	<0.21	<0.20	<0.15	<0.072
MW-78	94.65	2087.98	5/7/2014	5/27/2014	<0.5	<0.5	<1.5	<2.5	<1.5	<0.5	<0.5	<0.5	<2.5	<0.5	<0.5	<0.5	<0.5	<0.5	<0.5
MW-79A	38.31	2103.69	9/11/2007	9/27/2007			<0.2		<0.2	<0.2	<0.2	<0.2			<0.2	<0.2			
MW-79A	39.26	2102.74	11/5/2007	11/12/2007			<0.2		<0.2	<0.2	<0.2	<0.2			<0.2	<0.2			
MW-79A	37.35	2104.652	2/20/2008	3/6/2008			<1		<1	<1	<1	<1			<1	<1			
MW-79A	37.10	2104.90	5/13/2008	6/5/2008			<1		<1	<1	<1	<1			<1	<1			
MW-79A	38.71	2103.292	8/12/2008	8/21/2008			<0.2		<0.2	<0.2	<0.2	<0.2			<0.2	<0.2			
MW-79A	43.35	2098.652	5/14/2010	6/9/2010			<0.35		<0.36	<0.15	<0.17	<0.37			0.13 Jq	<0.21	<0.20	<0.15	<0.072
MW-79A	39.70	2102.30	5/22/2012	6/5/2012			<0.35		<0.36	<0.15	<0.46	<0.37			0.14 Jq	<0.21	<0.20	<0.15	<0.072
MW-79A	48.62	2093.38	5/9/2014	5/21/2014	<0.5	<0.5	<1.5	<2.5	<1.5	<0.5	<0.5	<0.5	<2.5	<0.5	<0.5	<0.5	<0.5	<0.5	<0.5
MW-79C	36.33	2105.74	11/5/2007	11/17/2007			<0.2		<0.2	<0.2	<0.2	<0.2			0.23 Jq	<0.2			
MW-79C	39.41	2102.664	2/20/2008	3/7/2008			<1		<1	<1	<1	<1			<1	<1			
MW-79C	34.02	2108.05	5/13/2008	6/9/2008			<1		<1	<1	<1	<1			<1	<1			
MW-79C	35.62	2106.454	8/12/2008	8/21/2008			<0.2		<0.2	<0.2	<0.2	<0.2			0.29 Jq	<0.2			

Consolidation Data Summary Table - Groundwater
Beaumont Site 1

	Water Level Data			Volatile Organics																
Sample Location	Depth to Water (feet below ground surface)	Groundwater Elevation (feet above mean sea level)	Elevation Date	Sample Date	1,1-Dichloroethene -ug/L	cis-1,2-Dichloroethene -ug/L	trans-1,2-Dichloroethene -ug/L	1,1-Dichloropropene -ug/L	cis-1,3-Dichloropropene -ug/L	trans-1,3-Dichloropropene -ug/L	1,2-Dichloropropane -ug/L	1,3-Dichloropropane -ug/L	2,2-Dichloropropane -ug/L	1,2-Dibromoethane -ug/L	Dichlorodifluoromethane -ug/L	Ethylbenzene -ug/L	Ethene -ug/L	Ethane -ug/L	Hexachlorobutadiene -ug/L
MW-77A	13.84	1916.776	8/11/2008	8/15/2008	<0.2	<0.2	<0.2		<0.2	<0.2	<0.2					<0.2			
MW-77A	10.86	1919.756	5/14/2010	5/12/2010	<0.12	<0.18	<0.10		<0.30	<0.24	<0.19					<0.26			
MW-77A	10.86	1919.756	5/14/2010	6/9/2010													0.49	0.54	
MW-77A	12.25	1918.37	5/21/2012	6/6/2012	<0.12	<0.18	<0.10		<0.30	<0.24	<0.19					<0.26			
MW-77A	14.80	1915.82	5/8/2014	5/23/2014	<0.5	<0.5	<0.5	<0.5	<0.5	<0.5	<0.5	<0.5	<0.5	<0.5	<1.5	<0.5			<1.5
MW-77B	17.56	1913.32	9/10/2007	9/24/2007	<0.2	<0.2	<0.2		<0.2	<0.2	<0.2					<0.2			
MW-77B	17.28	1913.60	11/5/2007	11/7/2007	<0.2	<0.2	<0.2		<0.2	<0.2	<0.2					<0.2			
MW-77B	16.35	1914.527	2/18/2008	3/5/2008	<1	<1	<1		<1	<1	<1					<1			
MW-77B	16.17	1914.71	5/12/2008	6/5/2008	<1	<1	<1		<1	<1	<1					<1			
MW-77B	17.31	1913.567	8/11/2008	8/15/2008	<0.2	<0.2	<0.2		<0.2	<0.2	<0.2					<0.2			
MW-77B	16.32	1914.56	5/11/2009	6/12/2009	<0.40	<0.49	<0.40	<0.26	<0.28	<0.36	<0.38	<0.38	<0.46	<0.47	<0.49	<0.22			
MW-77B	15.74	1915.137	5/14/2010	5/12/2010	<0.12	<0.18	<0.10		<0.30	<0.24	<0.19					<0.26			
MW-77B	15.74	1915.137	5/14/2010	6/9/2010													<0.02	<0.01	
MW-77B	15.22	1915.66	6/2/2011	6/7/2011	<0.12	<0.18	<0.10		<0.30	<0.24	<0.19					<0.26			
MW-77B	16.91	1913.97	5/21/2012	6/6/2012	<0.12	<0.18	<0.10		<0.30	<0.24	<0.19					<0.26			
MW-77B	17.06	1913.82	5/14/2013	5/30/2013	<0.12	<0.18	<0.10		<0.30	<0.24	<0.19					<0.26			
MW-77B	17.88	1913.00	5/8/2014	5/23/2014	<0.5	<0.5	<0.5	<0.5	<0.5	<0.5	<0.5	<0.5	<0.5	<0.5	<1.5	<0.5			<1.5
MW-77B	18	1913	5/12/2015	6/2/2015	<0.500	<0.500	<0.500	<0.500	<0.500	<0.500	<0.500	<0.500	<0.500	<0.500	<1.50	<0.500			<1.50
MW-78	85.29	2097.34	11/6/2007	11/17/2007	1.8	<0.2	<0.2		<0.2	<0.2	<0.2					<0.2			
MW-78	85.35	2097.279	2/20/2008	3/7/2008	6	<1	<1		<1	<1	<1					<1			
MW-78	84.27	2098.36	5/14/2008	6/10/2008	5.5	<1	<1		<1	<1	<1					<1			
MW-78	85.23	2097.399	8/13/2008	8/21/2008	4.7	<0.2	<0.2		<0.2	<0.2	<0.2					<0.2			
MW-78	88.32	2094.31	5/8/2009	6/10/2009	4.9	<0.49	<0.40	<0.26	<0.28	<0.36	<0.38	<0.38	<0.46	<0.47	<0.49	<0.22			
MW-78	90.22	2092.409	5/14/2010	6/8/2010	3.6	<0.18	<0.10		<0.30	<0.24	<0.19					<0.26	5.8	0.17	
MW-78	85.20	2097.43	5/22/2012	6/20/2012	1.4	<0.18	<0.10		<0.30	<0.24	<0.19					<0.26			
MW-78	94.65	2087.98	5/7/2014	5/27/2014	<0.5	<0.5	<0.5	<0.5	<0.5	<0.5	<0.5	<0.5	<0.5	<0.5	<1.5	<0.5			<1.5
MW-79A	38.31	2103.69	9/11/2007	9/27/2007	<0.2	<0.2	<0.2		<0.2	<0.2	<0.2					<0.2			
MW-79A	39.26	2102.74	11/5/2007	11/12/2007	<0.2	<0.2	<0.2		<0.2	<0.2	<0.2					<0.2			
MW-79A	37.35	2104.652	2/20/2008	3/6/2008	<1	<1	<1		<1	<1	<1					<1			
MW-79A	37.10	2104.90	5/13/2008	6/5/2008	<1	<1	<1		<1	<1	<1					<1			
MW-79A	38.71	2103.292	8/12/2008	8/21/2008	<0.2	<0.2	<0.2		<0.2	<0.2	<0.2					<0.2			
MW-79A	43.35	2098.652	5/14/2010	6/9/2010	<0.12	<0.18	<0.10		<0.30	<0.24	<0.19					<0.26	0.29	0.02 Jq	
MW-79A	39.70	2102.30	5/22/2012	6/5/2012	<0.12	<0.18	<0.10		<0.30	<0.24	<0.19					<0.26			
MW-79A	48.62	2093.38	5/9/2014	5/21/2014	<0.5	<0.5	<0.5	<0.5	<0.5	<0.5	<0.5	<0.5	<0.5	<0.5	<1.5	<0.5			<1.5
MW-79C	36.33	2105.74	11/5/2007	11/17/2007	6.8	<0.2	<0.2		<0.2	<0.2	<0.2					<0.2			
MW-79C	39.41	2102.664	2/20/2008	3/7/2008	7.9	<1	<1		<1	<1	<1					<1			
MW-79C	34.02	2108.05	5/13/2008	6/9/2008	6.4	<1	<1		<1	<1	<1					<1			
MW-79C	35.62	2106.454	8/12/2008	8/21/2008	5.5	<0.2	<0.2		<0.2	<0.2	<0.2					<0.2			

Consolidation Data Summary Table - Groundwater
Beaumont Site 1

	Water Level Data				Volatile Organics														
Sample Location	Depth to Water (feet below ground surface)	Groundwater Elevation (feet above mean sea level)	Elevation Date	Sample Date	2-Hexanone -ug/L	p-Isopropyltoluene -ug/L	Isopropylbenzene -ug/L	Methane -ug/L	Iodomethane (Methyl Iodide) -ug/L	4-Methyl-2-Pentanone -ug/L	Methyl tert-butyl ether (MTBE) -ug/L	Methylene Chloride -ug/L	Naphthalene -ug/L	n-Propylbenzene -ug/L	Styrene -ug/L	Toluene -ug/L	1,1,1,2-Tetrachloroethane -ug/L	1,1,1-Trichloroethane -ug/L	1,1,2-Trichloroethane -ug/L
MW-77A	13.84	1916.776	8/11/2008	8/15/2008	<5					<5	<0.2	<0.5			<0.2	<0.2		<0.2	<0.2
MW-77A	10.86	1919.756	5/14/2010	5/12/2010	<1.2					<0.95	<0.29	<0.15			<0.22	<0.22		<0.12	<0.31
MW-77A	10.86	1919.756	5/14/2010	6/9/2010				6.3											
MW-77A	12.25	1918.37	5/21/2012	6/6/2012	<1.2					<0.95	<0.43	<0.15			<0.22	<0.22		<0.12	<0.31
MW-77A	14.80	1915.82	5/8/2014	5/23/2014	<2.5	<0.5	<0.5		<0.5	<2.5	<0.5	<2.0	<0.5	<0.5	<0.5	<0.5	<0.5	<0.5	<0.5
MW-77B	17.56	1913.32	9/10/2007	9/24/2007	<5					<5	<0.2	<0.5			<0.2	<0.2		<0.2	<0.2
MW-77B	17.28	1913.60	11/5/2007	11/7/2007	<5					<5	<0.2	<0.5			<0.2	<0.2		<0.2	<0.2
MW-77B	16.35	1914.527	2/18/2008	3/5/2008	<5					<5	<1	<1			<1	<1		<1	<1
MW-77B	16.17	1914.71	5/12/2008	6/5/2008	<5					<5	<1	1.6 BJakq			<1	<1		<1	<1
MW-77B	17.31	1913.567	8/11/2008	8/15/2008	<5					<5	<0.2	<0.5			<0.2	<0.2		<0.2	<0.2
MW-77B	16.32	1914.56	5/11/2009	6/12/2009	<6.9	<0.26	<0.23			<4.4	<0.30	<2.6	<2.5	<0.79	<0.30	<0.33	<0.35	<0.45	<0.54
MW-77B	15.74	1915.137	5/14/2010	5/12/2010	<1.2					<0.95	<0.29	<0.15			<0.22	<0.22		<0.12	<0.31
MW-77B	15.74	1915.137	5/14/2010	6/9/2010				1.8											
MW-77B	15.22	1915.66	6/2/2011	6/7/2011	<1.2					<0.95	<0.43	<0.15			<0.22	<0.22		<0.12	<0.31
MW-77B	16.91	1913.97	5/21/2012	6/6/2012	<1.2					<0.95	<0.43	<0.15			<0.22	<0.22		<0.12	<0.31
MW-77B	17.06	1913.82	5/14/2013	5/30/2013	<1.2					<0.95	<0.43	<0.15			<0.22	<0.22		<0.12	<0.31
MW-77B	17.88	1913.00	5/8/2014	5/23/2014	<2.5	<0.5	<0.5		<0.5	<2.5	<0.5	<2.0	<0.5	<0.5	<0.5	<0.5	<0.5	<0.5	<0.5
MW-77B	18	1913	5/12/2015	6/2/2015	<2.50	<0.500	<0.500		<0.500	<2.50	<0.500	<2.00	<0.500	<0.500	<0.500	<0.500	<0.500	<0.500	<0.500
MW-78	85.29	2097.34	11/6/2007	11/17/2007	<5					<5	<0.2	<0.5			<0.2	0.7 Jq		<0.2	<0.2
MW-78	85.35	2097.279	2/20/2008	3/7/2008	<5					<5	<1	<1			<1	<1		<1	<1
MW-78	84.27	2098.36	5/14/2008	6/10/2008	<5					<5	<1	1.1 BJakq			<1	<1		<1	<1
MW-78	85.23	2097.399	8/13/2008	8/21/2008	<5					<5	<0.2	<0.5			<0.2	0.29 Jq		<0.2	<0.2
MW-78	88.32	2094.31	5/8/2009	6/10/2009	<6.9	<0.26	<0.23			<4.4	<0.30	<2.6	<2.5	<0.79	<0.30	<0.33	<0.35	<0.45	<0.54
MW-78	90.22	2092.409	5/14/2010	6/8/2010	<1.2			4		<0.95	<0.29	<0.15			<0.22	0.23 Jq		<0.12	<0.31
MW-78	85.20	2097.43	5/22/2012	6/20/2012	<1.2					<0.95	<0.43	<0.15			<0.22	<0.22		<0.12	<0.31
MW-78	94.65	2087.98	5/7/2014	5/27/2014	<2.5	<0.5	<0.5		<0.5	<2.5	<0.5	<2.0	<0.5	<0.5	<0.5	<0.5	<0.5	<0.5	<0.5
MW-79A	38.31	2103.69	9/11/2007	9/27/2007	<5					<5	<0.2	<0.5			<0.2	1.1 Bk		<0.2	<0.2
MW-79A	39.26	2102.74	11/5/2007	11/12/2007	<5					<5	<0.2	<0.5			<0.2	0.28 Jq		<0.2	<0.2
MW-79A	37.35	2104.652	2/20/2008	3/6/2008	<5					<5	<1	<1			<1	<1		<1	<1
MW-79A	37.10	2104.90	5/13/2008	6/5/2008	<5					<5	<1	1.8 BJakq			<1	<1		<1	<1
MW-79A	38.71	2103.292	8/12/2008	8/21/2008	<5					<5	<0.2	<0.5			<0.2	<0.2		<0.2	<0.2
MW-79A	43.35	2098.652	5/14/2010	6/9/2010	<1.2			1.7		<0.95	<0.29	<0.15			<0.22	<0.22		<0.12	<0.31
MW-79A	39.70	2102.30	5/22/2012	6/5/2012	<1.2					<0.95	<0.43	<0.15			<0.22	<0.22		<0.12	<0.31
MW-79A	48.62	2093.38	5/9/2014	5/21/2014	<2.5	<0.5	<0.5		<0.5	<2.5	<0.5	<2.0	<0.5	<0.5	<0.5	<0.5	<0.5	<0.5	<0.5
MW-79C	36.33	2105.74	11/5/2007	11/17/2007	<5					<5	<0.2	<0.5			<0.2	0.22 Jq		0.24 Jq	<0.2
MW-79C	39.41	2102.664	2/20/2008	3/7/2008	<5					<5	<1	<1			<1	<1		<1	<1
MW-79C	34.02	2108.05	5/13/2008	6/9/2008	<5					<5	<1	1.1 BJakq			<1	<1		<1	<1
MW-79C	35.62	2106.454	8/12/2008	8/21/2008	<5					<5	<0.2	<0.5			<0.2	<0.2		0.23 Jq	<0.2

Consolidation Data Summary Table - Groundwater
Beaumont Site 1

	Water Level Data				Volatile Organics													
Sample Location	Depth to Water (feet below ground surface)	Groundwater Elevation (feet above mean sea level)	Elevation Date	Sample Date	1,2,3-Trichlorobenzene -ug/L	1,2,4-Trichlorobenzene -ug/L	Trichloroethene -ug/L	1,2,3-Trichloropropane -ug/L	Trichlorofluoromethane -ug/L	1,1,2-Trichloro-1,2,2-Trifluoroethane -ug/L	1,2,4-Trimethylbenzene -ug/L	1,3,5-Trimethylbenzene -ug/L	1,1,2,2-Tetrachloroethane -ug/L	Tetrachloroethene (PCE) -ug/L	Vinyl Acetate -ug/L	Vinyl Chloride -ug/L	m,p-Xylenes -ug/L	o-Xylene -ug/L
MW-77A	13.84	1916.776	8/11/2008	8/15/2008			<0.2						<0.2	<0.2		<0.2	<0.5	<0.2
MW-77A	10.86	1919.756	5/14/2010	5/12/2010			<0.17	<0.29	<0.16				<0.29	<0.17	<0.48	<0.13	<0.36	<0.41
MW-77A	10.86	1919.756	5/14/2010	6/9/2010														
MW-77A	12.25	1918.37	5/21/2012	6/6/2012			<0.25	<0.29	<0.16				<0.29	<0.23	<0.48	<0.13	<0.36	<0.41
MW-77A	14.80	1915.82	5/8/2014	5/23/2014	<0.5	<0.5	<0.5	<0.5	<0.5	<0.5	<0.5	<0.5	<0.5	<0.5	<0.5	<0.5	<1.0	<0.5
MW-77B	17.56	1913.32	9/10/2007	9/24/2007			<0.2						<0.2	<0.2		<0.2	<0.5	<0.2
MW-77B	17.28	1913.60	11/5/2007	11/7/2007			<0.2						<0.2	<0.2		<0.2	<0.5	<0.2
MW-77B	16.35	1914.527	2/18/2008	3/5/2008			<1						<1	<1		<1	<2	<1
MW-77B	16.17	1914.71	5/12/2008	6/5/2008			<1						<1	<1		<1	<2	<1
MW-77B	17.31	1913.567	8/11/2008	8/15/2008			<0.2						<0.2	<0.2		<0.2	<0.5	<0.2
MW-77B	16.32	1914.56	5/11/2009	6/12/2009	<0.31	<0.49	<0.30	<1.3	<0.31	<0.64	<0.24	<0.23	<0.44	<0.51	<7.1	<0.33	<0.45	<0.24
MW-77B	15.74	1915.137	5/14/2010	5/12/2010			<0.17	<0.29	<0.16				<0.29	<0.17	<0.48	<0.13	<0.36	<0.41
MW-77B	15.74	1915.137	5/14/2010	6/9/2010														
MW-77B	15.22	1915.66	6/2/2011	6/7/2011			<0.25	<0.29	<0.16				<0.29	<0.23	<0.48	<0.13	<0.36	<0.41
MW-77B	16.91	1913.97	5/21/2012	6/6/2012			<0.25	<0.29	<0.16				<0.29	<0.23	<0.48	<0.13	<0.36	<0.41
MW-77B	17.06	1913.82	5/14/2013	5/30/2013			<0.25	<0.29	<0.16				<0.29	<0.23	<0.48	<0.13	<0.36	<0.41
MW-77B	17.88	1913.00	5/8/2014	5/23/2014	<0.5	<0.5	<0.5	<0.5	<0.5	<0.5	<0.5	<0.5	<0.5	<0.5	<0.5	<0.5	<1.0	<0.5
MW-77B	18	1913	5/12/2015	6/2/2015	<0.500	<0.500	<0.500	<0.500	<0.500	<0.500	<0.500	<0.500	<0.500	<0.500	<0.500	<0.500	<1.00	<0.500
MW-78	85.29	2097.34	11/6/2007	11/17/2007			0.53 Jq						<0.2	<0.2		<0.2	<0.5	<0.2
MW-78	85.35	2097.279	2/20/2008	3/7/2008			1.9 Jq						<1	<1		<1	<2	<1
MW-78	84.27	2098.36	5/14/2008	6/10/2008			1.8 Jq						<1	<1		<1	<2	<1
MW-78	85.23	2097.399	8/13/2008	8/21/2008			2						<0.2	<0.2		<0.2	<0.5	<0.2
MW-78	88.32	2094.31	5/8/2009	6/10/2009	<0.31	<0.49	1.5	<1.3	<0.31	<0.64	<0.24	<0.23	<0.44	<0.51	<7.1	<0.33	<0.45	<0.24
MW-78	90.22	2092.409	5/14/2010	6/8/2010			1.4	<0.29	<0.16				<0.29	<0.17	<0.48	<0.13	<0.36	<0.41
MW-78	85.20	2097.43	5/22/2012	6/20/2012			0.83	<0.29	<0.16				<0.29	<0.23	<0.48	<0.13	<0.36	<0.41
MW-78	94.65	2087.98	5/7/2014	5/27/2014	<0.5	<0.5	<0.5	<0.5	<0.5	<0.5	<0.5	<0.5	<0.5	<0.5	<0.5	<0.5	<1.0	<0.5
MW-79A	38.31	2103.69	9/11/2007	9/27/2007			<0.2						<0.2	<0.2		<0.2	<0.5	<0.2
MW-79A	39.26	2102.74	11/5/2007	11/12/2007			<0.2						<0.2	<0.2		<0.2	<0.5	<0.2
MW-79A	37.35	2104.652	2/20/2008	3/6/2008			<1						<1	<1		<1	<2	<1
MW-79A	37.10	2104.90	5/13/2008	6/5/2008			<1						<1	<1		<1	<2	<1
MW-79A	38.71	2103.292	8/12/2008	8/21/2008			0.27 Jq						<0.2	<0.2		<0.2	<0.5	<0.2
MW-79A	43.35	2098.652	5/14/2010	6/9/2010			<0.17	<0.29	<0.16				<0.29	<0.17	<0.48	<0.13	<0.36	<0.41
MW-79A	39.70	2102.30	5/22/2012	6/5/2012			<0.25	<0.29	<0.16				<0.29	<0.23	<0.48	<0.13	<0.36	<0.41
MW-79A	48.62	2093.38	5/9/2014	5/21/2014	<0.5	<0.5	<0.5	<0.5	<0.5	<0.5	<0.5	<0.5	<0.5	<0.5	<0.5	<0.5	<1.0	<0.5
MW-79C	36.33	2105.74	11/5/2007	11/17/2007			6.2						<0.2	<0.2		<0.2	<0.5	<0.2
MW-79C	39.41	2102.664	2/20/2008	3/7/2008			7.2						<1	<1		<1	<2	<1
MW-79C	34.02	2108.05	5/13/2008	6/9/2008			6.7						<1	<1		<1	<2	<1
MW-79C	35.62	2106.454	8/12/2008	8/21/2008			6.1						<0.2	<0.2		<0.2	<0.5	<0.2

Consolidation Data Summary Table - Groundwater
Beaumont Site 1

	Water Level Data				Volatile Organics														
Sample Location	Depth to Water (feet below ground surface)	Groundwater Elevation (feet above mean sea level)	Elevation Date	Sample Date	1,4-Dioxane -ug/L	N-Nitrosodimethylamine -ng/L	Acetone -ug/L	Bromodichloromethane -ug/L	2-Butanone -ug/L	Bromobenzene -ug/L	Bromochloromethane -ug/L	Bromomethane -ug/L	Bromoform -ug/L	n-Butylbenzene -ug/L	sec-Butylbenzene -ug/L	tert-Butylbenzene -ug/L	Benzene -ug/L	Carbon Disulfide -ug/L	Chlorobenzene -ug/L
MW-79C	40.75	2101.324	5/14/2010	6/9/2010	4.4		<5.0	<0.11	<1.2			<0.48	<0.13				<0.14	<0.36	<0.23
MW-79C	36.59	2105.48	5/22/2012	6/5/2012	1.0		<5.0	<0.11	<1.2			<0.48	<0.50				<0.14	<0.36	<0.23
MW-79C	45.74	2096.33	5/9/2014	5/21/2014	4.51		<10	<0.5	<5.0	<0.5	<0.5	<1.5	<2.5	<0.5	<0.5	<0.5	<0.5	<0.5	<0.5
MW-80	0.00	0.00	9/11/2007	9/28/2007	4.1		<5	<0.2	<5			<0.2	<0.3				<0.2	1.8	<0.2
MW-80	0.00	0.00	11/5/2007	11/12/2007	4.6		<5	<0.2	<5			<0.2	<0.3				<0.2	2.8	<0.2
MW-80	0.00	2070.47	2/20/2008	3/10/2008	6		<5	<1	<5			<1	<1				<1	18	<1
MW-80	0.00	2070.47	5/13/2008	6/2/2008	4.2		<5	<1	<5			<1	<1				<1	<1	<1
MW-80	(1.25 PSI)	2073.3575	8/13/2008	8/21/2008	4.5		<5	<0.2	<5			<0.2	<0.3				<0.2	<0.2	<0.2
MW-80	2.92	2067.55	11/4/2009	11/23/2009	7.3		<5.0	<0.11	<1.2			<0.48	<0.13				<0.14	<0.36	<0.23
MW-80	0.10 PSI	2070.701	5/14/2010	6/15/2010	6.4		<5.0	<0.11	<1.2			<0.48	<0.13				<0.14	<0.36	<0.23
MW-80	1.27 PSI	2073.40	5/24/2012	6/14/2012	7.4		<5.0	<0.11	<1.2			<0.48	<0.50				<0.14	<0.36	<0.23
MW-80	1.50	2068.97	5/9/2014	5/20/2014	7.03		<10	<0.5	<5.0	<0.5	<0.5	<1.5	<2.5	<0.5	<0.5	<0.5	<0.5	<0.5	<0.5
MW-81	31.28	1979.44	9/10/2007	9/25/2007	<0.57		<5	<0.2	<5			<0.2	<0.3				1.9	0.32 Jq	<0.2
MW-81	31.33	1979.39	11/5/2007	11/7/2007	<0.6		8 Jq	<0.2	<5			<0.2	<0.3				1.4	1.9	<0.2
MW-81	25.74	1984.981	2/19/2008	3/5/2008	<0.59		<5	<1	<5			<1	<1				<1	16	<1
MW-81	26.02	1984.70	5/12/2008	5/30/2008	<0.56		<5	<1	<5			<1	<1				<1	<1	<1
MW-81	27.97	1982.751	8/11/2008	8/14/2008	<0.65		<5	<0.2	<5			<0.2	<0.3				<0.2	0.72 Jq	<0.2
MW-81	26.59	1984.131	5/14/2010	6/14/2010	<0.10		<5.0	<0.11	<1.2			<0.48	<0.13				<0.14	0.40 Jq	<0.23
MW-81	27.97	1982.75	5/21/2012	5/31/2012	<0.10		<5.0	<0.11	<1.2			<0.48	<0.50				<0.14	<0.36	<0.23
MW-81	30.61	1980.11	5/8/2014	5/23/2014	<0.50		<10	<0.5	<5.0	<0.5	<0.5	<1.5	<2.5	<0.5	<0.5	<0.5	<0.5	<0.5	<0.5
MW-82	25.83	1948.34	8/11/2008	8/19/2008	2.7		<5	<0.2	<5			<0.2	<0.3				<0.2	<0.2	<0.2
MW-82	25.87	1948.3	12/4/2008	11/7/2008	2		<5	<0.2	<5			<0.2	<0.3				<0.2	0.54 Jq	<0.2
MW-82	23.59	1950.58	2/26/2009	3/25/2009	2.2		<5	<0.2	<5			<0.2	<0.3				<0.2	<0.2	<0.2
MW-82	23.70	1950.47	5/11/2009	6/11/2009	3.6		<9.1	<0.33	<6.9	<0.33	<0.69	<4.3	<0.55	<0.28	<0.20	<0.28	<0.28	<1.9	<0.22
MW-82	26.17	1948.00	8/12/2009	8/25/2009	3.6		<5	<0.11	<1.2			<0.48	<0.13				<0.14	<0.36	<0.23
MW-82	27.10	1947.07	11/9/2009	11/13/2009	3.7		<5.0	<0.11	<1.2			<0.48	<0.13				<0.14	<0.36	<0.23
MW-82	23.85	1950.32	3/26/2010	3/30/2010	2.9		<5.0	<0.11	<1.2			<0.48	<0.13				<0.14	<0.36	<0.23
MW-82	23.68	1950.49	5/14/2010	5/6/2010	3.0		<5.0	<0.11	<1.2			<0.48	<0.13				<0.14	<0.36	<0.23
MW-82	25.51	1948.66	8/31/2010	9/15/2010	3.5		<5.0	<0.11	<1.2			<0.48	<0.13				<0.14	<0.36	<0.23
MW-82	25.06	1949.11	12/15/2010	1/10/2011	3.2		<5.0	<0.11	<1.2			<0.48	<0.50				<0.14	<0.36	<0.23
MW-82	25.15	1949.02	6/2/2011	6/8/2011	2.4		<5.0	<0.11	<1.2			<0.48	<0.50				<0.14	<0.36	<0.23
MW-82	26.20	1947.97	5/21/2012	6/8/2012	2.5		<5.0	<0.11	<1.2			<0.48	<0.50				<0.14	<0.36	<0.23
MW-82	27.18	1946.99	5/14/2013	5/30/2013	3.7 Jc		<5.0	<0.11	<1.2			<0.48	<0.50				<0.14	<0.36	<0.23
MW-82	27.24	1946.93	5/8/2014	5/23/2014	4.02		<10	<0.5	<5.0	<0.5	<0.5	<1.5	<2.5	<0.5	<0.5	<0.5	<0.5	<0.5	<0.5
MW-82	26	1948	5/12/2015	6/1/2015	3.31		<10.0	<0.500	<5.00	<0.500	<0.500	<1.50	<2.50	<0.500	<0.500	<0.500	<0.500	<0.500	<0.500
MW-83	25.76	1951.17	8/11/2008	8/19/2008	3.9		<5	<0.2	<5			<0.2	<0.3				<0.2	<0.2	<0.2
MW-83	25.27	1951.66	12/4/2008	11/7/2008	3.5		<5	<0.2	<5			<0.2	<0.3				<0.2	0.35 Jq	<0.2
MW-83	22.09	1954.84	2/26/2009	3/24/2009	1.6		<5	<0.2	<5			<0.2	<0.3				<0.2	<0.2	<0.2

Consolidation Data Summary Table - Groundwater
Beaumont Site 1

	Water Level Data				Volatile Organics														
Sample Location	Depth to Water (feet below ground surface)	Groundwater Elevation (feet above mean sea level)	Elevation Date	Sample Date	2-Chlorotoluene -ug/L	4-Chlorotoluene -ug/L	Chloroethane -ug/L	2-Chloroethyl Vinyl Ether -ug/L	Chloromethane -ug/L	Carbon Tetrachloride -ug/L	Chloroform -ug/L	Dibromochloromethane -ug/L	1,2-Dibromo-3-Chloropropane -ug/L	Dibromomethane -ug/L	1,1-Dichloroethane -ug/L	1,2-Dichloroethane -ug/L	1,2-Dichlorobenzene -ug/L	1,3-Dichlorobenzene -ug/L	1,4-Dichlorobenzene -ug/L
MW-79C	40.75	2101.324	5/14/2010	6/9/2010			<0.35		<0.36	<0.15	<0.17	<0.37			0.37 Jq	<0.21	<0.20	<0.15	<0.072
MW-79C	36.59	2105.48	5/22/2012	6/5/2012			<0.35		<0.36	<0.15	<0.46	<0.37			0.22 Jq	<0.21	<0.20	<0.15	<0.072
MW-79C	45.74	2096.33	5/9/2014	5/21/2014	<0.5	<0.5	<1.5	<2.5	<1.5	<0.5	<0.5	<0.5	<2.5	<0.5	<0.5	<0.5	<0.5	<0.5	<0.5
MW-80	0.00	0.00	9/11/2007	9/28/2007			<0.2		<0.2	<0.2	<0.2	<0.2			0.39 Jq	<0.2			
MW-80	0.00	0.00	11/5/2007	11/12/2007			<0.2		<0.2	<0.2	<0.2	<0.2			0.3 Jq	<0.2			
MW-80	0.00	2070.47	2/20/2008	3/10/2008			<1		<1	<1	<1	<1			<1	<1			
MW-80	0.00	2070.47	5/13/2008	6/2/2008			<1		<1	<1	<1	<1			<1	<1			
MW-80	(1.25 PSI)	2073.3575	8/13/2008	8/21/2008			<0.2		0.21 Jq	<0.2	<0.2	<0.2			0.42 Jq	<0.2			
MW-80	2.92	2067.55	11/4/2009	11/23/2009			<0.35		<0.36	<0.15	<0.17	<0.37			0.42 Jq	<0.21	<0.20	<0.15	<0.072
MW-80	0.10 PSI	2070.701	5/14/2010	6/15/2010			<0.35		<0.36	<0.15	<0.17	<0.37			0.41 Jq	<0.21	<0.20	<0.15	<0.072
MW-80	1.27 PSI	2073.40	5/24/2012	6/14/2012			<0.35		<0.36	<0.15	<0.46	<0.37			0.30 Jq	<0.21	<0.20	<0.15	<0.072
MW-80	1.50	2068.97	5/9/2014	5/20/2014	<0.5	<0.5	<1.5	<2.5	<1.5	<0.5	<0.5	<0.5	<2.5	<0.5	<0.5	<0.5	<0.5	<0.5	<0.5
MW-81	31.28	1979.44	9/10/2007	9/25/2007			<0.2		<0.2	<0.2	<0.2	<0.2			<0.2	<0.2			
MW-81	31.33	1979.39	11/5/2007	11/7/2007			<0.2		<0.2	<0.2	<0.2	<0.2			<0.2	<0.2			
MW-81	25.74	1984.981	2/19/2008	3/5/2008			<1		<1	<1	<1	<1			<1	<1			
MW-81	26.02	1984.70	5/12/2008	5/30/2008			<1		<1	<1	<1	<1			<1	<1			
MW-81	27.97	1982.751	8/11/2008	8/14/2008			<0.2		1	<0.2	<0.2	<0.2			<0.2	<0.2			
MW-81	26.59	1984.131	5/14/2010	6/14/2010			<0.35		<0.36	<0.15	<0.17	<0.37			<0.098	<0.21	<0.20	<0.15	<0.072
MW-81	27.97	1982.75	5/21/2012	5/31/2012			<0.35		<0.36	<0.15	<0.46	<0.37			<0.098	<0.21	<0.20	<0.15	<0.072
MW-81	30.61	1980.11	5/8/2014	5/23/2014	<0.5	<0.5	<1.5	<2.5	<1.5	<0.5	<0.5	<0.5	<2.5	<0.5	<0.5	<0.5	<0.5	<0.5	<0.5
MW-82	25.83	1948.34	8/11/2008	8/19/2008			<0.2		<0.2	<0.2	<0.2	<0.2			<0.2	<0.2			
MW-82	25.87	1948.3	12/4/2008	11/7/2008			<0.2		<0.2	<0.2	<0.2	<0.2			<0.2	<0.2			
MW-82	23.59	1950.58	2/26/2009	3/25/2009			<0.2		<0.2	<0.2	<0.2	<0.2			<0.2	<0.2			
MW-82	23.70	1950.47	5/11/2009	6/11/2009	<0.55	<0.21	<1.3		<0.49	<0.43	<0.33	<0.48	<3.1	<0.59	<0.37	<0.31	<0.27 Rcd	<0.28	<0.21
MW-82	26.17	1948.00	8/12/2009	8/25/2009			<0.35		<0.36	<0.15	<0.17	<0.37			<0.098	<0.21	<0.2	<0.15	<0.072
MW-82	27.10	1947.07	11/9/2009	11/13/2009			<0.35		<0.36	<0.15	<0.17	<0.37			<0.098	<0.21	<0.20	<0.15	<0.072
MW-82	23.85	1950.32	3/26/2010	3/30/2010			<0.35		<0.36	<0.15	<0.17	<0.37			<0.098	<0.21	<0.20	<0.15	<0.072
MW-82	23.68	1950.49	5/14/2010	5/6/2010			<0.35		<0.36	<0.15	<0.17	<0.37			<0.098	<0.21	<0.20	<0.15	<0.072
MW-82	25.51	1948.66	8/31/2010	9/15/2010			<0.35		<0.36	<0.15	<0.17	<0.37			<0.098	<0.21	<0.20	<0.15	<0.072
MW-82	25.06	1949.11	12/15/2010	1/10/2011			<0.35		<0.36	<0.15	<0.46	<0.37			<0.098	<0.21	<0.20	<0.15	<0.072
MW-82	25.15	1949.02	6/2/2011	6/8/2011			<0.35		<0.36	<0.15	<0.46	<0.37			<0.098	<0.21	<0.20	<0.15	<0.072
MW-82	26.20	1947.97	5/21/2012	6/8/2012			<0.35		<0.36	<0.15	<0.46	<0.37			<0.098	<0.21	<0.20	<0.15	<0.072
MW-82	27.18	1946.99	5/14/2013	5/30/2013			<0.35		<0.36	<0.15	<0.46	<0.37			<0.098	<0.21	<0.20	<0.15	<0.072
MW-82	27.24	1946.93	5/8/2014	5/23/2014	<0.5	<0.5	<1.5	<2.5	<1.5	<0.5	<0.5	<0.5	<2.5	<0.5	<0.5	<0.5	<0.5	<0.5	<0.5
MW-82	26	1948	5/12/2015	6/1/2015	<0.500	<0.500	<1.50	<2.50	<1.50	<0.500	<0.500	<0.500	<2.50	<0.500	<0.500	<0.500	<0.500	<0.500	<0.500
MW-83	25.76	1951.17	8/11/2008	8/19/2008			<0.2		<0.2	<0.2	<0.2	<0.2			<0.2	<0.2			
MW-83	25.27	1951.66	12/4/2008	11/7/2008			<0.2		<0.2	<0.2	<0.2	<0.2			<0.2	<0.2			
MW-83	22.09	1954.84	2/26/2009	3/24/2009			<0.2		<0.2	<0.2	<0.2	<0.2			<0.2	<0.2			

Consolidation Data Summary Table - Groundwater
Beaumont Site 1

	Water Level Data			Volatile Organics																
Sample Location	Depth to Water (feet below ground surface)	Groundwater Elevation (feet above mean sea level)	Elevation Date	Sample Date	1,1-Dichloroethene -ug/L	cis-1,2-Dichloroethene -ug/L	trans-1,2-Dichloroethene -ug/L	1,1-Dichloropropene -ug/L	cis-1,3-Dichloropropene -ug/L	trans-1,3-Dichloropropene -ug/L	1,2-Dichloropropane -ug/L	1,3-Dichloropropane -ug/L	2,2-Dichloropropane -ug/L	1,2-Dibromoethane -ug/L	Dichlorodifluoromethane -ug/L	Ethylbenzene -ug/L	Ethene -ug/L	Ethane -ug/L	Hexachlorobutadiene -ug/L
MW-79C	40.75	2101.324	5/14/2010	6/9/2010	9.2	<0.18	<0.10		<0.30	<0.24	<0.19					<0.26	<0.02	<0.01	
MW-79C	36.59	2105.48	5/22/2012	6/5/2012	2.0	<0.18	<0.10		<0.30	<0.24	<0.19					<0.26			
MW-79C	45.74	2096.33	5/9/2014	5/21/2014	7.46	<0.5	<0.5	<0.5	<0.5	<0.5	<0.5	<0.5	<0.5	<0.5	<1.5	<0.5			<1.5
MW-80	0.00	0.00	9/11/2007	9/28/2007	1.5	0.24 Jq	<0.2		<0.2	<0.2	<0.2					<0.2			
MW-80	0.00	0.00	11/5/2007	11/12/2007	0.88 Jq	<0.2	<0.2		<0.2	<0.2	<0.2					<0.2			
MW-80	0.00	2070.47	2/20/2008	3/10/2008	1.5 Jq	<1	<1		<1	<1	<1					<1			
MW-80	0.00	2070.47	5/13/2008	6/2/2008	1.9 Jq	<1	<1		<1	<1	<1					<1			
MW-80	(1.25 PSI)	2073.3575	8/13/2008	8/21/2008	1.8	0.49 Jq	<0.2		<0.2	<0.2	<0.2					<0.2			
MW-80	2.92	2067.55	11/4/2009	11/23/2009	1.7	0.41 Jq	<0.10		<0.30	<0.24	<0.19					<0.26			
MW-80	0.10 PSI	2070.701	5/14/2010	6/15/2010	1.8	0.35 Jq	<0.10		<0.30	<0.24	<0.19					<0.26	0.43	<0.01	
MW-80	1.27 PSI	2073.40	5/24/2012	6/14/2012	0.99	0.24 Jq	<0.10		<0.30	<0.24	<0.19					<0.26			
MW-80	1.50	2068.97	5/9/2014	5/20/2014	<0.5	<0.5	<0.5	<0.5	<0.5	<0.5	<0.5	<0.5	<0.5	<0.5	<1.5	<0.5			<1.5
MW-81	31.28	1979.44	9/10/2007	9/25/2007	<0.2	<0.2	<0.2		<0.2	<0.2	<0.2					<0.2			
MW-81	31.33	1979.39	11/5/2007	11/7/2007	<0.2	<0.2	<0.2		<0.2	<0.2	<0.2					0.23 Jq			
MW-81	25.74	1984.981	2/19/2008	3/5/2008	<1	<1	<1		<1	<1	<1					<1			
MW-81	26.02	1984.70	5/12/2008	5/30/2008	<1	<1	<1		<1	<1	<1					<1			
MW-81	27.97	1982.751	8/11/2008	8/14/2008	<0.2	<0.2	<0.2		<0.2	<0.2	<0.2					<0.2			
MW-81	26.59	1984.131	5/14/2010	6/14/2010	<0.12	<0.18	<0.10		<0.30	<0.24	<0.19					<0.26	0.15	0.14	
MW-81	27.97	1982.75	5/21/2012	5/31/2012	<0.12	<0.18	<0.10		<0.30	<0.24	<0.19					<0.26			
MW-81	30.61	1980.11	5/8/2014	5/23/2014	<0.5	<0.5	<0.5	<0.5	<0.5	<0.5	<0.5	<0.5	<0.5	<0.5	<1.5	<0.5			<1.5
MW-82	25.83	1948.34	8/11/2008	8/19/2008	<0.2	<0.2	<0.2		<0.2	<0.2	<0.2					<0.2	<0.6	<0.6	
MW-82	25.87	1948.3	12/4/2008	11/7/2008	<0.2	<0.2	<0.2		<0.2	<0.2	<0.2					<0.2	<0.6	<0.6	
MW-82	23.59	1950.58	2/26/2009	3/25/2009	<0.2	<0.2	<0.2		<0.2	<0.2	<0.2					<0.2	<0.6	<0.6	
MW-82	23.70	1950.47	5/11/2009	6/11/2009	<0.40	<0.49	<0.40	<0.26	<0.28	<0.36	<0.38	<0.38	<0.46	<0.47	<0.49	<0.22	<0.0933	<0.00547	
MW-82	26.17	1948.00	8/12/2009	8/25/2009	<0.12	<0.18	<0.1		<0.3	<0.24	<0.19					<0.26	0.009 Jq	0.007 Jq	
MW-82	27.10	1947.07	11/9/2009	11/13/2009	<0.12	<0.18	<0.10		<0.30	<0.24	<0.19					<0.26	<0.01	<0.01	
MW-82	23.85	1950.32	3/26/2010	3/30/2010	0.12 Jq	<0.18	<0.10		<0.30	<0.24	<0.19					<0.26	0.02 Jq	0.01 Jq	
MW-82	23.68	1950.49	5/14/2010	5/6/2010	<0.12	<0.18	<0.10		<0.30	<0.24	<0.19					<0.26	<0.02	<0.01	
MW-82	25.51	1948.66	8/31/2010	9/15/2010	<0.12	<0.18	<0.10		<0.30	<0.24	<0.19					<0.26	<0.02	<0.01	
MW-82	25.06	1949.11	12/15/2010	1/10/2011	<0.12	<0.18	<0.10		<0.30	<0.24	<0.19					<0.26	0.06 Jq	<0.01	
MW-82	25.15	1949.02	6/2/2011	6/8/2011	<0.12	<0.18	<0.10		<0.30	<0.24	<0.19					<0.26	<0.014	<0.005	
MW-82	26.20	1947.97	5/21/2012	6/8/2012	<0.12	<0.18	<0.10		<0.30	<0.24	<0.19					<0.26			
MW-82	27.18	1946.99	5/14/2013	5/30/2013	<0.12	<0.18	<0.10		<0.30	<0.24	<0.19					<0.26			
MW-82	27.24	1946.93	5/8/2014	5/23/2014	<0.5	<0.5	<0.5	<0.5	<0.5	<0.5	<0.5	<0.5	<0.5	<0.5	<1.5	<0.5			<1.5
MW-82	26	1948	5/12/2015	6/1/2015	<0.500	<0.500	<0.500	<0.500	<0.500	<0.500	<0.500	<0.500	<0.500	<0.500	<1.50	<0.500			<1.50
MW-83	25.76	1951.17	8/11/2008	8/19/2008	0.34 Jq	<0.2	<0.2		<0.2	<0.2	<0.2					<0.2	<0.6	<0.6	
MW-83	25.27	1951.66	12/4/2008	11/7/2008	0.47 Jq	<0.2	<0.2		<0.2	<0.2	<0.2					<0.2	<0.6	<0.6	
MW-83	22.09	1954.84	2/26/2009	3/24/2009	<0.2	<0.2	<0.2		<0.2	<0.2	<0.2					<0.2	<0.6	<0.6	

Consolidation Data Summary Table - Groundwater
Beaumont Site 1

	Water Level Data				Volatile Organics														
Sample Location	Depth to Water (feet below ground surface)	Groundwater Elevation (feet above mean sea level)	Elevation Date	Sample Date	2-Hexanone -ug/L	p-Isopropyltoluene -ug/L	Isopropylbenzene -ug/L	Methane -ug/L	Iodomethane (Methyl Iodide) -ug/L	4-Methyl-2-Pentanone -ug/L	Methyl tert-butyl ether (MTBE) -ug/L	Methylene Chloride -ug/L	Naphthalene -ug/L	n-Propylbenzene -ug/L	Styrene -ug/L	Toluene -ug/L	1,1,1,2-Tetrachloroethane -ug/L	1,1,1-Trichloroethane -ug/L	1,1,2-Trichloroethane -ug/L
MW-79C	40.75	2101.324	5/14/2010	6/9/2010	<1.2			0.06 BJaq		<0.95	<0.29	<0.15			<0.22	<0.22		0.26 Jq	<0.31
MW-79C	36.59	2105.48	5/22/2012	6/5/2012	<1.2					<0.95	<0.43	<0.15			<0.22	<0.22		<0.12	<0.31
MW-79C	45.74	2096.33	5/9/2014	5/21/2014	<2.5	<0.5	<0.5		<0.5	<2.5	<0.5	<2.0	<0.5	<0.5	<0.5	<0.5	<0.5	<0.5	<0.5
MW-80	0.00	0.00	9/11/2007	9/28/2007	<5					<5	<0.2	<0.5			<0.2	<0.2		<0.2	<0.2
MW-80	0.00	0.00	11/5/2007	11/12/2007	<5					<5	<0.2	<0.5			<0.2	<0.2		<0.2	<0.2
MW-80	0.00	2070.47	2/20/2008	3/10/2008	<5					<5	<1	<1			<1	<1		<1	<1
MW-80	0.00	2070.47	5/13/2008	6/2/2008	<5					<5	<1	<1			<1	<1		<1	<1
MW-80	(1.25 PSI)	2073.3575	8/13/2008	8/21/2008	<5					<5	<0.2	<0.5			<0.2	<0.2		<0.2	<0.2
MW-80	2.92	2067.55	11/4/2009	11/23/2009	<1.2					<0.95	<0.29	<0.15			<0.22	<0.22		<0.12	<0.31
MW-80	0.10 PSI	2070.701	5/14/2010	6/15/2010	<1.2			0.67		<0.95	<0.29	<0.15			<0.22	<0.22		<0.12	<0.31
MW-80	1.27 PSI	2073.40	5/24/2012	6/14/2012	<1.2					<0.95	<0.43	<0.15			<0.22	<0.22		<0.12	<0.31
MW-80	1.50	2068.97	5/9/2014	5/20/2014	<2.5	<0.5	<0.5		<0.5	<2.5	<0.5	<2.0	<0.5	<0.5	<0.5	<0.5	<0.5	<0.5	<0.5
MW-81	31.28	1979.44	9/10/2007	9/25/2007	<5					<5	<0.2	<0.5			<0.2	1.3		<0.2	<0.2
MW-81	31.33	1979.39	11/5/2007	11/7/2007	<5					<5	<0.2	<0.5			<0.2	1.4		<0.2	<0.2
MW-81	25.74	1984.981	2/19/2008	3/5/2008	<5					<5	<1	<1			<1	<1		<1	<1
MW-81	26.02	1984.70	5/12/2008	5/30/2008	<5					<5	<1	<1			<1	<1		<1	<1
MW-81	27.97	1982.751	8/11/2008	8/14/2008	<5					<5	<0.2	<0.5			<0.2	<0.2		<0.2	<0.2
MW-81	26.59	1984.131	5/14/2010	6/14/2010	<1.2			2.3		<0.95	<0.29	<0.15			<0.22	<0.22		<0.12	<0.31
MW-81	27.97	1982.75	5/21/2012	5/31/2012	<1.2					<0.95	<0.43	<0.15			<0.22	<0.22		<0.12	<0.31
MW-81	30.61	1980.11	5/8/2014	5/23/2014	<2.5	<0.5	<0.5		<0.5	<2.5	<0.5	<2.0	<0.5	<0.5	<0.5	<0.5	<0.5	<0.5	<0.5
MW-82	25.83	1948.34	8/11/2008	8/19/2008	<5			3.8		<5	<0.2	<0.5			<0.2	<0.2		<0.2	<0.2
MW-82	25.87	1948.3	12/4/2008	11/7/2008	<5			0.89 Jq		<5	<0.2	<0.5			<0.2	<0.2		<0.2	<0.2
MW-82	23.59	1950.58	2/26/2009	3/25/2009	<5			3.7		<5	<0.2	<0.5			<0.2	<0.2		<0.2	<0.2
MW-82	23.70	1950.47	5/11/2009	6/11/2009	<6.9	<0.26	<0.23	0.450 Jq		<4.4	<0.30	<2.6	<2.5	<0.79	<0.30	<0.33	<0.35	<0.45	<0.54
MW-82	26.17	1948.00	8/12/2009	8/25/2009	<1.2			1.2 Jf		<0.95	<0.29	<0.15			<0.22	<0.22		<0.12	<0.31
MW-82	27.10	1947.07	11/9/2009	11/13/2009	<1.2			0.05 BJaq		<0.95	<0.29	<0.15			<0.22	<0.22		<0.12	<0.31
MW-82	23.85	1950.32	3/26/2010	3/30/2010	<1.2			0.74		<0.95	<0.29	<0.15			<0.22	<0.22		<0.12	<0.31
MW-82	23.68	1950.49	5/14/2010	5/6/2010	<1.2			0.35		<0.95	<0.29	0.89 Jq			<0.22	<0.22		<0.12	<0.31
MW-82	25.51	1948.66	8/31/2010	9/15/2010	<1.2			0.13 Ba		<0.95	<0.29	<0.15			<0.22	<0.22		<0.12	<0.31
MW-82	25.06	1949.11	12/15/2010	1/10/2011	<1.2			0.38 Ba		<0.95	<0.43	<0.15			<0.22	<0.22		<0.12	<0.31
MW-82	25.15	1949.02	6/2/2011	6/8/2011	<1.2			<0.022		<0.95	<0.43	<0.15			<0.22	<0.22		<0.12	<0.31
MW-82	26.20	1947.97	5/21/2012	6/8/2012	<1.2					<0.95	<0.43	<0.15			<0.22	<0.22		<0.12	<0.31
MW-82	27.18	1946.99	5/14/2013	5/30/2013	<1.2					<0.95	<0.43	<0.15			<0.22	<0.22		<0.12	<0.31
MW-82	27.24	1946.93	5/8/2014	5/23/2014	<2.5	<0.5	<0.5		<0.5	<2.5	<0.5	<2.0	<0.5	<0.5	<0.5	<0.5	<0.5	<0.5	<0.5
MW-82	26	1948	5/12/2015	6/1/2015	<2.50	<0.500	<0.500		<0.500	<2.50	<0.500	<2.00	<0.500	<0.500	<0.500	<0.500	<0.500	<0.500	<0.500
MW-83	25.76	1951.17	8/11/2008	8/19/2008	<5			3.7		<5	<0.2	<0.5			<0.2	<0.2		<0.2	<0.2
MW-83	25.27	1951.66	12/4/2008	11/7/2008	<5			3		<5	<0.2	<0.5			<0.2	<0.2		<0.2	<0.2
MW-83	22.09	1954.84	2/26/2009	3/24/2009	<5			<0.6		<5	<0.2	<0.5			<0.2	<0.2		<0.2	<0.2

Consolidation Data Summary Table - Groundwater
Beaumont Site 1

	Water Level Data				Volatile Organics													
Sample Location	Depth to Water (feet below ground surface)	Groundwater Elevation (feet above mean sea level)	Elevation Date	Sample Date	1,2,3-Trichlorobenzene -ug/L	1,2,4-Trichlorobenzene -ug/L	Trichloroethene -ug/L	1,2,3-Trichloropropane -ug/L	Trichlorofluoromethane -ug/L	1,1,2-Trichloro-1,2,2-Trifluoroethane -ug/L	1,2,4-Trimethylbenzene -ug/L	1,3,5-Trimethylbenzene -ug/L	1,1,2,2-Tetrachloroethane -ug/L	Tetrachloroethene (PCE) -ug/L	Vinyl Acetate -ug/L	Vinyl Chloride -ug/L	m,p-Xylenes -ug/L	o-Xylene -ug/L
MW-79C	40.75	2101.324	5/14/2010	6/9/2010			8.0	<0.29	<0.16				<0.29	<0.17	<0.48	<0.13	<0.36	<0.41
MW-79C	36.59	2105.48	5/22/2012	6/5/2012			3.4	<0.29	<0.16				<0.29	<0.23	<0.48	<0.13	<0.36	<0.41
MW-79C	45.74	2096.33	5/9/2014	5/21/2014	<0.5	<0.5	6.40	<0.5	<0.5	<0.5	<0.5	<0.5	<0.5	<0.5	<0.5	<0.5	<1.0	<0.5
MW-80	0.00	0.00	9/11/2007	9/28/2007			0.45 Jq						<0.2	<0.2		<0.2	<0.5	<0.2
MW-80	0.00	0.00	11/5/2007	11/12/2007			0.37 Jq						<0.2	<0.2		<0.2	<0.5	<0.2
MW-80	0.00	2070.47	2/20/2008	3/10/2008			<1						<1	<1		<1	<2	<1
MW-80	0.00	2070.47	5/13/2008	6/2/2008			<1						<1	<1		<1	<2	<1
MW-80	(1.25 PSI)	2073.3575	8/13/2008	8/21/2008			1.2						<0.2	<0.2		<0.2	<0.5	<0.2
MW-80	2.92	2067.55	11/4/2009	11/23/2009			0.61	<0.29	<0.16				<0.29	<0.17	<0.48	<0.13	<0.36	<0.41
MW-80	0.10 PSI	2070.701	5/14/2010	6/15/2010			0.44 Jq	<0.29	<0.16				<0.29	<0.17	<0.48	0.15 Jq	<0.36	<0.41
MW-80	1.27 PSI	2073.40	5/24/2012	6/14/2012			<0.25	<0.29	<0.16				<0.29	<0.23	<0.48	<0.13	<0.36	<0.41
MW-80	1.50	2068.97	5/9/2014	5/20/2014	<0.5	<0.5	<0.5	<0.5	<0.5	<0.5	<0.5	<0.5	<0.5	<0.5	<0.5	<0.5	<1.0	<0.5
MW-81	31.28	1979.44	9/10/2007	9/25/2007			<0.2						<0.2	<0.2		<0.2	<0.5	<0.2
MW-81	31.33	1979.39	11/5/2007	11/7/2007			<0.2						<0.2	<0.2		<0.2	<0.5	<0.2
MW-81	25.74	1984.981	2/19/2008	3/5/2008			<1						<1	<1		<1	<2	<1
MW-81	26.02	1984.70	5/12/2008	5/30/2008			<1						<1	<1		<1	<2	<1
MW-81	27.97	1982.751	8/11/2008	8/14/2008			<0.2						<0.2	<0.2		<0.2	<0.5	<0.2
MW-81	26.59	1984.131	5/14/2010	6/14/2010			<0.17	<0.29	<0.16				<0.29	<0.17	<0.48	<0.13	<0.36	<0.41
MW-81	27.97	1982.75	5/21/2012	5/31/2012			<0.25	<0.29	<0.16				<0.29	<0.23	<0.48	<0.13	<0.36	<0.41
MW-81	30.61	1980.11	5/8/2014	5/23/2014	<0.5	<0.5	<0.5	<0.5	<0.5	<0.5	<0.5	<0.5	<0.5	<0.5	<0.5	<0.5	<1.0	<0.5
MW-82	25.83	1948.34	8/11/2008	8/19/2008			<0.2						<0.2	<0.2		<0.2	<0.5	<0.2
MW-82	25.87	1948.3	12/4/2008	11/7/2008			<0.2						<0.2	<0.2		<0.2	<0.5	<0.2
MW-82	23.59	1950.58	2/26/2009	3/25/2009			<0.2						<0.2	<0.2		<0.2	<0.5	<0.2
MW-82	23.70	1950.47	5/11/2009	6/11/2009	<0.31	<0.49	<0.30	<1.3	<0.31	<0.64	<0.24	<0.23	<0.44	<0.51	<7.1	<0.33	<0.45	<0.24
MW-82	26.17	1948.00	8/12/2009	8/25/2009			<0.17	<0.29	<0.16				<0.29	<0.17	<0.48	<0.13	<0.36	<0.41
MW-82	27.10	1947.07	11/9/2009	11/13/2009			<0.17	<0.29	<0.16				<0.29	<0.17	<0.48	<0.13	<0.36	<0.41
MW-82	23.85	1950.32	3/26/2010	3/30/2010			<0.17	<0.29	<0.16				<0.29	<0.17	<0.48	<0.13	<0.36	<0.41
MW-82	23.68	1950.49	5/14/2010	5/6/2010			<0.17	<0.29	<0.16				<0.29	<0.17	<0.48	<0.13	<0.36	<0.41
MW-82	25.51	1948.66	8/31/2010	9/15/2010			<0.17	<0.29	<0.16				<0.29	<0.17	<0.48	<0.13	<0.36	<0.41
MW-82	25.06	1949.11	12/15/2010	1/10/2011			<0.25	<0.29	<0.16				<0.29	<0.23	<0.48	<0.13	<0.36	<0.41
MW-82	25.15	1949.02	6/2/2011	6/8/2011			<0.25	<0.29	<0.16				<0.29	<0.23	<0.48	<0.13	<0.36	<0.41
MW-82	26.20	1947.97	5/21/2012	6/8/2012			<0.25	<0.29	<0.16				<0.29	<0.23	<0.48	<0.13	<0.36	<0.41
MW-82	27.18	1946.99	5/14/2013	5/30/2013			<0.25	<0.29	<0.16				<0.29	<0.23	<0.48	<0.13	<0.36	<0.41
MW-82	27.24	1946.93	5/8/2014	5/23/2014	<0.5	<0.5	<0.5	<0.5	<0.5	<0.5	<0.5	<0.5	<0.5	<0.5	<0.5	<0.5	<1.0	<0.5
MW-82	26	1948	5/12/2015	6/1/2015	<0.500	<0.500	<0.500	<0.500	<0.500	<0.500	<0.500	<0.500	<0.500	<0.500	<0.500	<0.500	<1.00	<0.500
MW-83	25.76	1951.17	8/11/2008	8/19/2008			<0.2						<0.2	<0.2		<0.2	<0.5	<0.2
MW-83	25.27	1951.66	12/4/2008	11/7/2008			0.31 Jq						<0.2	<0.2		<0.2	<0.5	<0.2
MW-83	22.09	1954.84	2/26/2009	3/24/2009			<0.2						<0.2	<0.2		<0.2	<0.5	<0.2

Consolidation Data Summary Table - Groundwater
Beaumont Site 1

	Water Level Data				Volatile Organics														
Sample Location	Depth to Water (feet below ground surface)	Groundwater Elevation (feet above mean sea level)	Elevation Date	Sample Date	1,4-Dioxane -ug/L	N-Nitrosodimethylamine -ng/L	Acetone -ug/L	Bromodichloromethane -ug/L	2-Butanone -ug/L	Bromobenzene -ug/L	Bromochloromethane -ug/L	Bromomethane -ug/L	Bromoform -ug/L	n-Butylbenzene -ug/L	sec-Butylbenzene -ug/L	tert-Butylbenzene -ug/L	Benzene -ug/L	Carbon Disulfide -ug/L	Chlorobenzene -ug/L
MW-83	22.40	1954.53	5/11/2009	6/10/2009	3.8		<9.1	<0.33	<6.9	<0.33	<0.69	<4.3	<0.55	<0.28	<0.20	<0.28	<0.28	<1.9	<0.22
MW-83	25.50	1951.43	8/12/2009	8/25/2009	5.3		<5	<0.11	<1.2			<0.48	<0.13				<0.14	<0.36	<0.23
MW-83	26.95	1949.98	11/9/2009	11/13/2009	5.1		<5.0	<0.11	<1.2			<0.48	<0.13				<0.14	<0.36	<0.23
MW-83	22.21	1954.72	3/26/2010	3/30/2010	2.8		<5.0	<0.11	<1.2			<0.48	<0.13				<0.14	<0.36	<0.23
MW-83	22.24	1954.69	5/14/2010	5/5/2010	3.1		<5.0	<0.11	<1.2			<0.48	<0.13				<0.14	<0.36	<0.23
MW-83	24.30	1952.63	8/31/2010	9/15/2010	4.0		<5.0	<0.11	<1.2			<0.48	<0.13				<0.14	<0.36	<0.23
MW-83	23.91	1953.02	12/15/2010	1/10/2011	2.4		<5.0	<0.11	<1.2			<0.48	<0.50				<0.14	<0.36	<0.23
MW-83	23.67	1953.26	6/2/2011	6/8/2011	2.6		<5.0	<0.11	<1.2			<0.48	<0.50				<0.14	<0.36	<0.23
MW-83	24.16	1952.77	5/21/2012	6/8/2012	2.8		<5.0	<0.11	<1.2			<0.48	<0.50				<0.14	<0.36	<0.23
MW-83	26.79	1950.14	5/14/2013	5/30/2013	4.1		<5.0	<0.11	<1.2			<0.48	<0.50				<0.14	<0.36	<0.23
MW-83	27.03	1949.90	5/8/2014	5/23/2014	4.27		<10	<0.5	<5.0	<0.5	<0.5	<1.5	<2.5	<0.5	<0.5	<0.5	<0.5	<0.5	<0.5
MW-83	25	1952	5/12/2015	6/1/2015	3.90		<10.0	<0.500	<5.00	<0.500	<0.500	<1.50	<2.50	<0.500	<0.500	<0.500	<0.500	<0.500	<0.500
MW-84A	62.43	1947.59	2/26/2009	2/4/2009	<0.59		<5	<0.2	<5			<0.2	<0.3				<0.2	0.38 Jq	<0.2
MW-84A	62.43	1947.59	2/26/2009	3/5/2009	<0.6		<5	<0.2	<5			<0.2	<0.3				<0.2	1.6	<0.2
MW-84A	62.52	1947.50	5/11/2009	6/2/2009	<0.40		<9.1	<0.33	<6.9	<0.33	<0.69	<4.3	<0.55	<0.28	<0.20	<0.28	<0.28	3.2 Jq	<0.22
MW-84A	62.85	1947.17	8/13/2009	8/18/2009	<0.10		<5.0	<0.11	<1.2			<0.48	<0.13				<0.14	2.8	<0.23
MW-84A	63.21	1946.81	11/9/2009	11/20/2009	<0.10		<5.0	<0.11	<1.2			<0.48	<0.13				<0.14	2.1	<0.23
MW-84A	63.34	1946.68	5/14/2010	6/11/2010	<0.10		<5.0	<0.11	<1.2			<0.48	<0.13				<0.14	0.96	<0.23
MW-84A	63.53	1946.49	5/22/2012	6/4/2012	<0.10		<5.0	<0.11	<1.2			<0.48	<0.50				<0.14	0.49 Jq	<0.23
MW-84A	65.44	1944.58	5/8/2014	5/30/2014	<0.5		<10	<0.5	<5.0	<0.5	<0.5	<1.5	<2.5	<0.5	<0.5	<0.5	<0.5	<0.5	<0.5
MW-84B	65.02	1946.17	2/26/2009	2/11/2009	<0.59		<5	<0.2	<5			<0.2	<0.3				<0.2	3.7	<0.2
MW-84B	65.02	1946.17	2/26/2009	3/5/2009	<0.58		<5	<0.2	<5			<0.2	<0.3				<0.2	3.8	<0.2
MW-84B	65.05	1946.14	5/11/2009	6/2/2009	<0.40		<9.1	<0.33	<6.9	<0.33	<0.69	<4.3	<0.55	<0.28	<0.20	<0.28	<0.28	<1.9	<0.22
MW-84B	65.43	1945.76	8/13/2009	8/18/2009	<0.10		<5.0	<0.11	<1.2			<0.48	<0.13				<0.14	1.6	<0.23
MW-84B	65.80	1945.39	11/9/2009	11/20/2009	<0.10		<5.0	<0.11	<1.2			<0.48	<0.13				<0.14	1.5	<0.23
MW-84B	66.95	1944.24	5/14/2010	6/11/2010	<0.10		<5.0	<0.11	<1.2			<0.48	<0.13				<0.14	0.95	<0.23
MW-84B	65.68	1945.51	5/22/2012	6/4/2012	<0.10		<5.0	<0.11	<1.2			<0.48	<0.50				<0.14	0.37 Jq	<0.23
MW-84B	67.62	1943.57	5/8/2014	5/30/2014	<0.5		<10	<0.5	<5.0	<0.5	<0.5	<1.5	<2.5	<0.5	<0.5	<0.5	<0.5	<0.5	<0.5
MW-85A	5.55	1923.76	2/26/2009	2/2/2009	<0.59		<2.0	<0.10	<1.0			<0.30	<0.50				<0.10	<0.10	<0.10
MW-85A	5.55	1923.76	2/26/2009	3/2/2009	0.63 Jq		<2.0	<0.10	<1.0			<0.30	<0.50				<0.10	<0.10	<0.10
MW-85A	6.20	1923.11	5/11/2009	6/10/2009	<0.40		<9.1	<0.33	<6.9	<0.33	<0.69	<4.3	<0.55	<0.28	<0.20	<0.28	<0.28	4.0 Jq	<0.22
MW-85A	7.50	1921.81	8/13/2009	8/18/2009	<0.10		<5.0	<0.11	<1.2			<0.48	<0.13				<0.14	4.2	<0.23
MW-85A	8.16	1921.15	11/9/2009	11/20/2009	<0.10		<5.0	<0.11	<1.2			<0.48	<0.13				<0.14	2.9	<0.23
MW-85A	5.27	1924.04	5/14/2010	5/12/2010	<0.10		<5.0	<0.11	<1.2			<0.48	<0.13				<0.14	1.1	<0.23
MW-85A	5.27	1924.04	5/14/2010	6/9/2010															
MW-85A	6.43	1922.88	5/21/2012	5/31/2012	<0.10		<5.0	<0.11	<1.2			<0.48	<0.50				<0.14	<0.36	<0.23
MW-85A	9.18	1920.13	5/8/2014	5/16/2014	<0.50		<10	<0.5	<5.0	<0.5	<0.5	<1.5	<2.5	<0.5	<0.5	<0.5	<0.5	<0.5	<0.5
MW-85B	1.08	1927.66	2/26/2009	2/4/2009	<0.61		<2.0	<0.10	<1.0			<0.30	<0.50				<0.10	<0.10	<0.10

Consolidation Data Summary Table - Groundwater
Beaumont Site 1

	Water Level Data				Volatile Organics															
Sample Location	Depth to Water (feet below ground surface)	Groundwater Elevation (feet above mean sea level)	Elevation Date	Sample Date	2-Chlorotoluene -ug/L	4-Chlorotoluene -ug/L	Chloroethane -ug/L	2-Chloroethyl Vinyl Ether -ug/L	Chloromethane -ug/L	Carbon Tetrachloride -ug/L	Chloroform -ug/L	Dibromochloromethane -ug/L	1,2-Dibromo-3-Chloropropane -ug/L	Dibromomethane -ug/L	1,1-Dichloroethane -ug/L	1,2-Dichloroethane -ug/L	1,2-Dichlorobenzene -ug/L	1,3-Dichlorobenzene -ug/L	1,4-Dichlorobenzene -ug/L
MW-83	22.40	1954.53	5/11/2009	6/10/2009	<0.55	<0.21	<1.3		<0.49	<0.43	<0.33	<0.48	<3.1	<0.59	<0.37	<0.31	<0.27	<0.28	<0.21
MW-83	25.50	1951.43	8/12/2009	8/25/2009			<0.35		<0.36	<0.15	<0.17	<0.37			0.16 Jq	<0.21	<0.2	<0.15	<0.072
MW-83	26.95	1949.98	11/9/2009	11/13/2009			<0.35		<0.36	<0.15	<0.17	<0.37			0.15 Jq	<0.21	<0.20	<0.15	<0.072
MW-83	22.21	1954.72	3/26/2010	3/30/2010			<0.35		<0.36	<0.15	<0.17	<0.37			<0.098	<0.21	<0.20	<0.15	<0.072
MW-83	22.24	1954.69	5/14/2010	5/5/2010			<0.35		<0.36	<0.15	<0.17	<0.37			<0.098	<0.21	<0.20	<0.15	<0.072
MW-83	24.30	1952.63	8/31/2010	9/15/2010			<0.35		<0.36	<0.15	<0.17	<0.37			<0.098	<0.21	<0.20	<0.15	<0.072
MW-83	23.91	1953.02	12/15/2010	1/10/2011			<0.35		<0.36	<0.15	<0.46	<0.37			<0.098	<0.21	<0.20	<0.15	<0.072
MW-83	23.67	1953.26	6/2/2011	6/8/2011			<0.35		<0.36	<0.15	<0.46	<0.37			<0.098	<0.21	<0.20	<0.15	<0.072
MW-83	24.16	1952.77	5/21/2012	6/8/2012			<0.35		<0.36	<0.15	<0.46	<0.37			<0.098	<0.21	<0.20	<0.15	<0.072
MW-83	26.79	1950.14	5/14/2013	5/30/2013			<0.35		<0.36	<0.15	<0.46	<0.37			<0.098	<0.21	<0.20	<0.15	<0.072
MW-83	27.03	1949.90	5/8/2014	5/23/2014	<0.5	<0.5	<1.5	<2.5	<1.5	<0.5	<0.5	<0.5	<2.5	<0.5	<0.5	<0.5	<0.5	<0.5	<0.5
MW-83	25	1952	5/12/2015	6/1/2015	<0.500	<0.500	<1.50	<2.50	<1.50	<0.500	<0.500	<0.500	<2.50	<0.500	<0.500	<0.500	<0.500	<0.500	<0.500
MW-84A	62.43	1947.59	2/26/2009	2/4/2009			<0.2		<0.2	<0.2	<0.2	<0.2			<0.2	<0.2			
MW-84A	62.43	1947.59	2/26/2009	3/5/2009			<0.2		<0.2	<0.2	<0.2	<0.2			<0.2	<0.2			
MW-84A	62.52	1947.50	5/11/2009	6/2/2009	<0.55	<0.21	<1.3		<0.49	<0.43	<0.33	<0.48	<3.1	<0.59	<0.37	<0.31	<0.27	<0.28	<0.21
MW-84A	62.85	1947.17	8/13/2009	8/18/2009			<0.35		<0.36	<0.15	<0.17	<0.37			<0.098	<0.21	<0.20	<0.15	<0.072
MW-84A	63.21	1946.81	11/9/2009	11/20/2009			<0.35		<0.36	<0.15	<0.17	<0.37			<0.098	<0.21	<0.20	<0.15	<0.072
MW-84A	63.34	1946.68	5/14/2010	6/11/2010			<0.35		<0.36	<0.15	<0.17	<0.37			<0.098	<0.21	<0.20	<0.15	<0.072
MW-84A	63.53	1946.49	5/22/2012	6/4/2012			<0.35		<0.36	<0.15	<0.46	<0.37			<0.098	<0.21	<0.20	<0.15	<0.072
MW-84A	65.44	1944.58	5/8/2014	5/30/2014	<0.5	<0.5	<1.5	<2.5	<1.5	<0.5	<0.5	<0.5	<2.5	<0.5	<0.5	<0.5	<0.5	<0.5	<0.5
MW-84B	65.02	1946.17	2/26/2009	2/11/2009			<0.2		<0.2	<0.2	0.37 Jq	<0.2			<0.2	<0.2			
MW-84B	65.02	1946.17	2/26/2009	3/5/2009			<0.2		<0.2	<0.2	0.22 Jq	<0.2			<0.2	<0.2			
MW-84B	65.05	1946.14	5/11/2009	6/2/2009	<0.55	<0.21	<1.3		<0.49	<0.43	<0.33	<0.48	<3.1	<0.59	<0.37	<0.31	<0.27	<0.28	<0.21
MW-84B	65.43	1945.76	8/13/2009	8/18/2009			<0.35		<0.36	<0.15	<0.17	<0.37			<0.098	<0.21	<0.20	<0.15	<0.072
MW-84B	65.80	1945.39	11/9/2009	11/20/2009			<0.35		<0.36	<0.15	<0.17	<0.37			<0.098	<0.21	<0.20	<0.15	<0.072
MW-84B	66.95	1944.24	5/14/2010	6/11/2010			<0.35		<0.36	<0.15	<0.17	<0.37			<0.098	<0.21	<0.20	<0.15	<0.072
MW-84B	65.68	1945.51	5/22/2012	6/4/2012			<0.35		<0.36	<0.15	<0.46	<0.37			<0.098	<0.21	<0.20	<0.15	<0.072
MW-84B	67.62	1943.57	5/8/2014	5/30/2014	<0.5	<0.5	<1.5	<2.5	<1.5	<0.5	<0.5	<0.5	<2.5	<0.5	<0.5	<0.5	<0.5	<0.5	<0.5
MW-85A	5.55	1923.76	2/26/2009	2/2/2009			<0.30		<0.30	<0.10	<0.10	<0.10			<0.10	<0.10	<0.10	<0.10	<0.10
MW-85A	5.55	1923.76	2/26/2009	3/2/2009			<0.30		<0.30	<0.10	<0.10	<0.10			<0.10	<0.10	<0.10	<0.10	<0.10
MW-85A	6.20	1923.11	5/11/2009	6/10/2009	<0.55	<0.21	<1.3		<0.49	<0.43	<0.33	<0.48	<3.1	<0.59	<0.37	<0.31	<0.27	<0.28	<0.21
MW-85A	7.50	1921.81	8/13/2009	8/18/2009			<0.35		<0.36	<0.15	<0.17	<0.37			<0.098	<0.21	<0.20	<0.15	<0.072
MW-85A	8.16	1921.15	11/9/2009	11/20/2009			<0.35		<0.36	<0.15	<0.17	<0.37			<0.098	<0.21	<0.20	<0.15	<0.072
MW-85A	5.27	1924.04	5/14/2010	5/12/2010			<0.35		<0.36	<0.15	<0.17	<0.37			<0.098	<0.21	<0.20	<0.15	<0.072
MW-85A	5.27	1924.04	5/14/2010	6/9/2010															
MW-85A	6.43	1922.88	5/21/2012	5/31/2012			<0.35		<0.36	<0.15	<0.46	<0.37			<0.098	<0.21	<0.20	<0.15	<0.072
MW-85A	9.18	1920.13	5/8/2014	5/16/2014	<0.5	<0.5	<1.5	<2.5	<1.5	<0.5	<0.5	<0.5	<2.5	<0.5	<0.5	<0.5	<0.5	<0.5	<0.5
MW-85B	1.08	1927.66	2/26/2009	2/4/2009			<0.30		<0.30	<0.10	<0.10	<0.10			<0.10	<0.10	<0.10	<0.10	<0.10

Consolidation Data Summary Table - Groundwater
Beaumont Site 1

	Water Level Data			Volatile Organics															
Sample Location	Depth to Water (feet below ground surface)	Groundwater Elevation (feet above mean sea level)	Elevation Date	Sample Date	1,1-Dichloroethene -ug/L	cis-1,2-Dichloroethene -ug/L	trans-1,2-Dichloroethene -ug/L	1,1-Dichloropropene -ug/L	cis-1,3-Dichloropropene -ug/L	trans-1,3-Dichloropropene -ug/L	1,2-Dichloropropane -ug/L	1,3-Dichloropropane -ug/L	2,2-Dichloropropane -ug/L	1,2-Dibromoethane -ug/L	Dichlorodifluoromethane -ug/L	Ethylbenzene -ug/L	Ethene -ug/L	Ethane -ug/L	Hexachlorobutadiene -ug/L
MW-83	22.40	1954.53	5/11/2009	6/10/2009	<0.40 Rd	<0.49	<0.40	<0.26	<0.28	<0.36	<0.38	<0.38	<0.46	<0.47	<0.49	<0.22	<0.0933	<0.00547	
MW-83	25.50	1951.43	8/12/2009	8/25/2009	0.44 Jq	<0.18	<0.1		<0.3	<0.24	<0.19					<0.26	0.007 Jq	0.002 Jq	
MW-83	26.95	1949.98	11/9/2009	11/13/2009	0.55	<0.18	<0.10		<0.30	<0.24	<0.19					<0.26	<0.01	<0.01	
MW-83	22.21	1954.72	3/26/2010	3/30/2010	<0.12	<0.18	<0.10		<0.30	<0.24	<0.19					<0.26	<0.01	<0.01	
MW-83	22.24	1954.69	5/14/2010	5/5/2010	<0.12	<0.18	<0.10		<0.30	<0.24	<0.19					<0.26	<0.02	<0.01	
MW-83	24.30	1952.63	8/31/2010	9/15/2010	<0.12	<0.18	<0.10		<0.30	<0.24	<0.19					<0.26	<0.02	<0.01	
MW-83	23.91	1953.02	12/15/2010	1/10/2011	<0.12	<0.18	<0.10		<0.30	<0.24	<0.19					<0.26	<0.02	<0.01	
MW-83	23.67	1953.26	6/2/2011	6/8/2011	<0.12	<0.18	<0.10		<0.30	<0.24	<0.19					<0.26	<0.014	<0.005	
MW-83	24.16	1952.77	5/21/2012	6/8/2012	<0.12	<0.18	<0.10		<0.30	<0.24	<0.19					<0.26			
MW-83	26.79	1950.14	5/14/2013	5/30/2013	<0.12	<0.18	<0.10		<0.30	<0.24	<0.19					<0.26			
MW-83	27.03	1949.90	5/8/2014	5/23/2014	<0.5	<0.5	<0.5	<0.5	<0.5	<0.5	<0.5	<0.5	<0.5	<0.5	<1.5	<0.5			<1.5
MW-83	25	1952	5/12/2015	6/1/2015	<0.500	<0.500	<0.500	<0.500	<0.500	<0.500	<0.500	<0.500	<0.500	<0.500	<1.50	<0.500			<1.50
MW-84A	62.43	1947.59	2/26/2009	2/4/2009	<0.2	<0.2	<0.2		<0.2	<0.2	<0.2					<0.2			
MW-84A	62.43	1947.59	2/26/2009	3/5/2009	<0.2	<0.2	<0.2		<0.2	<0.2	<0.2					<0.2			
MW-84A	62.52	1947.50	5/11/2009	6/2/2009	<0.40	<0.49	<0.40	<0.26	<0.28	<0.36	<0.38	<0.38	<0.46	<0.47	<0.49	<0.22			
MW-84A	62.85	1947.17	8/13/2009	8/18/2009	<0.12	<0.18	<0.10		<0.30	<0.24	<0.19					<0.26			
MW-84A	63.21	1946.81	11/9/2009	11/20/2009	<0.12	<0.18	<0.10		<0.30	<0.24	<0.19					<0.26			
MW-84A	63.34	1946.68	5/14/2010	6/11/2010	<0.12	<0.18	<0.10		<0.30	<0.24	<0.19					<0.26	1.9	0.74	
MW-84A	63.53	1946.49	5/22/2012	6/4/2012	<0.12	<0.18	<0.10		<0.30	<0.24	<0.19					<0.26			
MW-84A	65.44	1944.58	5/8/2014	5/30/2014	<0.5	<0.5	<0.5	<0.5	<0.5	<0.5	<0.5	<0.5	<0.5	<0.5	<1.5	<0.5			<1.5
MW-84B	65.02	1946.17	2/26/2009	2/11/2009	<0.2	<0.2	<0.2		<0.2	<0.2	<0.2					<0.2			
MW-84B	65.02	1946.17	2/26/2009	3/5/2009	<0.2	<0.2	<0.2		<0.2	<0.2	<0.2					<0.2			
MW-84B	65.05	1946.14	5/11/2009	6/2/2009	<0.40	<0.49	<0.40	<0.26	<0.28	<0.36	<0.38	<0.38	<0.46	<0.47	<0.49	<0.22			
MW-84B	65.43	1945.76	8/13/2009	8/18/2009	<0.12	<0.18	<0.10		<0.30	<0.24	<0.19					<0.26			
MW-84B	65.80	1945.39	11/9/2009	11/20/2009	<0.12	<0.18	<0.10		<0.30	<0.24	<0.19					<0.26			
MW-84B	66.95	1944.24	5/14/2010	6/11/2010	<0.12	<0.18	<0.10		<0.30	<0.24	<0.19					<0.26	0.78	0.34	
MW-84B	65.68	1945.51	5/22/2012	6/4/2012	<0.12	<0.18	<0.10		<0.30	<0.24	<0.19					<0.26			
MW-84B	67.62	1943.57	5/8/2014	5/30/2014	<0.5	<0.5	<0.5	<0.5	<0.5	<0.5	<0.5	<0.5	<0.5	<0.5	<1.5	<0.5			<1.5
MW-85A	5.55	1923.76	2/26/2009	2/2/2009	<0.10	<0.10	<0.10		<0.10	<0.10	<0.10			<0.10		<0.10			
MW-85A	5.55	1923.76	2/26/2009	3/2/2009	<0.10	<0.10	<0.10		<0.10	<0.10	<0.10			<0.10		<0.10			
MW-85A	6.20	1923.11	5/11/2009	6/10/2009	<0.40	<0.49	<0.40	<0.26	<0.28	<0.36	<0.38	<0.38	<0.46	<0.47	<0.49	<0.22			
MW-85A	7.50	1921.81	8/13/2009	8/18/2009	<0.12	<0.18	<0.10		<0.30	<0.24	<0.19					<0.26			
MW-85A	8.16	1921.15	11/9/2009	11/20/2009	<0.12	<0.18	<0.10		<0.30	<0.24	<0.19					<0.26			
MW-85A	5.27	1924.04	5/14/2010	5/12/2010	<0.12	<0.18	<0.10		<0.30	<0.24	<0.19					<0.26			
MW-85A	5.27	1924.04	5/14/2010	6/9/2010													2	0.04 Jq	
MW-85A	6.43	1922.88	5/21/2012	5/31/2012	<0.12	<0.18	<0.10		<0.30	<0.24	<0.19					<0.26			
MW-85A	9.18	1920.13	5/8/2014	5/16/2014	<0.5	<0.5	<0.5	<0.5	<0.5	<0.5	<0.5	<0.5	<0.5	<0.5	<1.5	<0.5			<1.5
MW-85B	1.08	1927.66	2/26/2009	2/4/2009	<0.10	<0.10	<0.10		<0.10	<0.10	<0.10			<0.10		<0.10			

Consolidation Data Summary Table - Groundwater
Beaumont Site 1

	Water Level Data				Volatile Organics														
Sample Location	Depth to Water (feet below ground surface)	Groundwater Elevation (feet above mean sea level)	Elevation Date	Sample Date	2-Hexanone -ug/L	p-Isopropyltoluene -ug/L	Isopropylbenzene -ug/L	Methane -ug/L	Iodomethane (Methyl Iodide) -ug/L	4-Methyl-2-Pentanone -ug/L	Methyl tert-butyl ether (MTBE) -ug/L	Methylene Chloride -ug/L	Naphthalene -ug/L	n-Propylbenzene -ug/L	Styrene -ug/L	Toluene -ug/L	1,1,1,2-Tetrachloroethane -ug/L	1,1,1-Trichloroethane -ug/L	1,1,2-Trichloroethane -ug/L
MW-83	22.40	1954.53	5/11/2009	6/10/2009	<6.9	<0.26	<0.23	0.420 Jq		<4.4	<0.30	<2.6	<2.5	<0.79	<0.30	<0.33	<0.35	<0.45	<0.54
MW-83	25.50	1951.43	8/12/2009	8/25/2009	<1.2			1.3		<0.95	<0.29	<0.15			<0.22	<0.22		<0.12	<0.31
MW-83	26.95	1949.98	11/9/2009	11/13/2009	<1.2			4.6		<0.95	<0.29	<0.15			<0.22	<0.22		<0.12	<0.31
MW-83	22.21	1954.72	3/26/2010	3/30/2010	<1.2			<0.02		<0.95	<0.29	<0.15			<0.22	<0.22		<0.12	<0.31
MW-83	22.24	1954.69	5/14/2010	5/5/2010	<1.2			<0.02		<0.95	<0.29	0.20 Jq			<0.22	<0.22		<0.12	<0.31
MW-83	24.30	1952.63	8/31/2010	9/15/2010	<1.2			0.19 Ba		<0.95	<0.29	<0.15			<0.22	<0.22		<0.12	<0.31
MW-83	23.91	1953.02	12/15/2010	1/10/2011	<1.2			0.04 BJaq		<0.95	<0.43	2.2 BJaq			<0.22	<0.22		<0.12	<0.31
MW-83	23.67	1953.26	6/2/2011	6/8/2011	<1.2			<0.022		<0.95	<0.43	<0.15			<0.22	<0.22		<0.12	<0.31
MW-83	24.16	1952.77	5/21/2012	6/8/2012	<1.2					<0.95	<0.43	<0.15			<0.22	<0.22		<0.12	<0.31
MW-83	26.79	1950.14	5/14/2013	5/30/2013	<1.2					<0.95	<0.43	<0.15			<0.22	<0.22		<0.12	<0.31
MW-83	27.03	1949.90	5/8/2014	5/23/2014	<2.5	<0.5	<0.5		<0.5	<2.5	<0.5	<2.0	<0.5	<0.5	<0.5	<0.5	<0.5	<0.5	<0.5
MW-83	25	1952	5/12/2015	6/1/2015	<2.50	<0.500	<0.500		<0.500	<2.50	<0.500	<2.00	<0.500	<0.500	<0.500	<0.500	<0.500	<0.500	<0.500
MW-84A	62.43	1947.59	2/26/2009	2/4/2009	<5					<5	<0.2	<0.5			<0.2	<0.2		<0.2	<0.2
MW-84A	62.43	1947.59	2/26/2009	3/5/2009	<5					<5	<0.2	<0.5			<0.2	<0.2		<0.2	<0.2
MW-84A	62.52	1947.50	5/11/2009	6/2/2009	<6.9	<0.26	<0.23			<4.4	<0.30	<2.6	<2.5	<0.79	<0.30	<0.33	<0.35	<0.45	<0.54
MW-84A	62.85	1947.17	8/13/2009	8/18/2009	<1.2					<0.95	<0.29	0.26 Jq			<0.22	<0.22		<0.12	<0.31
MW-84A	63.21	1946.81	11/9/2009	11/20/2009	<1.2					<0.95	<0.29	<0.15			<0.22	<0.22		<0.12	<0.31
MW-84A	63.34	1946.68	5/14/2010	6/11/2010	<1.2			170		<0.95	<0.29	<0.15			<0.22	<0.22		<0.12	<0.31
MW-84A	63.53	1946.49	5/22/2012	6/4/2012	<1.2					<0.95	<0.43	<0.15			<0.22	<0.22		<0.12	<0.31
MW-84A	65.44	1944.58	5/8/2014	5/30/2014	<2.5	<0.5	<0.5		<0.5	<2.5	<0.5	<2.0	<0.5	<0.5	<0.5	<0.5	<0.5	<0.5	<0.5
MW-84B	65.02	1946.17	2/26/2009	2/11/2009	<5					<5	<0.2	<0.5			<0.2	5.9		<0.2	<0.2
MW-84B	65.02	1946.17	2/26/2009	3/5/2009	<5					<5	<0.2	<0.5			<0.2	0.35 Jq		<0.2	<0.2
MW-84B	65.05	1946.14	5/11/2009	6/2/2009	<6.9	<0.26	<0.23			<4.4	<0.30	<2.6	<2.5	<0.79	<0.30	<0.33	<0.35	<0.45	<0.54
MW-84B	65.43	1945.76	8/13/2009	8/18/2009	<1.2					<0.95	<0.29	0.35 Jq			<0.22	<0.22		<0.12	<0.31
MW-84B	65.80	1945.39	11/9/2009	11/20/2009	<1.2					<0.95	<0.29	<0.15			<0.22	<0.22		<0.12	<0.31
MW-84B	66.95	1944.24	5/14/2010	6/11/2010	<1.2			24		<0.95	<0.29	<0.15			<0.22	<0.22		<0.12	<0.31
MW-84B	65.68	1945.51	5/22/2012	6/4/2012	<1.2					<0.95	<0.43	<0.15			<0.22	<0.22		<0.12	<0.31
MW-84B	67.62	1943.57	5/8/2014	5/30/2014	<2.5	<0.5	<0.5		<0.5	<2.5	<0.5	<2.0	<0.5	<0.5	<0.5	<0.5	<0.5	<0.5	<0.5
MW-85A	5.55	1923.76	2/26/2009	2/2/2009	<0.50					<0.50	<0.10	<0.40			<0.10	<0.10		<0.10	<0.10
MW-85A	5.55	1923.76	2/26/2009	3/2/2009	<0.50					<0.50	<0.10	<0.40			<0.10	<0.10		<0.10	<0.10
MW-85A	6.20	1923.11	5/11/2009	6/10/2009	<6.9	<0.26	<0.23			<4.4	<0.30	<2.6	<2.5	<0.79	<0.30	<0.33	<0.35	<0.45	<0.54
MW-85A	7.50	1921.81	8/13/2009	8/18/2009	<1.2					<0.95	<0.29	0.33 BJkq			<0.22	<0.22		<0.12	<0.31
MW-85A	8.16	1921.15	11/9/2009	11/20/2009	<1.2					<0.95	<0.29	<0.15			<0.22	<0.22		<0.12	<0.31
MW-85A	5.27	1924.04	5/14/2010	5/12/2010	<1.2					<0.95	<0.29	<0.15			<0.22	<0.22		<0.12	<0.31
MW-85A	5.27	1924.04	5/14/2010	6/9/2010				1.7											
MW-85A	6.43	1922.88	5/21/2012	5/31/2012	<1.2					<0.95	<0.43	<0.15			<0.22	<0.22		<0.12	<0.31
MW-85A	9.18	1920.13	5/8/2014	5/16/2014	<2.5	<0.5	<0.5		<0.5	<2.5	<0.5	<2.0	<0.5	<0.5	<0.5	<0.5	<0.5	<0.5	<0.5
MW-85B	1.08	1927.66	2/26/2009	2/4/2009	<0.50					<0.50	<0.10	<0.40			<0.10	<0.10		<0.10	<0.10

Consolidation Data Summary Table - Groundwater
Beaumont Site 1

	Water Level Data				Volatile Organics													
Sample Location	Depth to Water (feet below ground surface)	Groundwater Elevation (feet above mean sea level)	Elevation Date	Sample Date	1,2,3-Trichlorobenzene -ug/L	1,2,4-Trichlorobenzene -ug/L	Trichloroethene -ug/L	1,2,3-Trichloropropane -ug/L	Trichlorofluoromethane -ug/L	1,1,2-Trichloro-1,2,2-Trifluoroethane -ug/L	1,2,4-Trimethylbenzene -ug/L	1,3,5-Trimethylbenzene -ug/L	1,1,2,2-Tetrachloroethane -ug/L	Tetrachloroethene (PCE) -ug/L	Vinyl Acetate -ug/L	Vinyl Chloride -ug/L	m,p-Xylenes -ug/L	o-Xylene -ug/L
MW-83	22.40	1954.53	5/11/2009	6/10/2009	<0.31	<0.49	<0.30	<1.3	<0.31	<0.64	<0.24	<0.23	<0.44	<0.51	<7.1	<0.33	<0.45	<0.24
MW-83	25.50	1951.43	8/12/2009	8/25/2009			0.24 Jq	<0.29	<0.16				<0.29	<0.17	<0.48	<0.13	<0.36	<0.41
MW-83	26.95	1949.98	11/9/2009	11/13/2009			0.34 Jq	<0.29	<0.16				<0.29	<0.17	<0.48	<0.13	<0.36	<0.41
MW-83	22.21	1954.72	3/26/2010	3/30/2010			<0.17	<0.29	<0.16				<0.29	<0.17	<0.48	<0.13	<0.36	<0.41
MW-83	22.24	1954.69	5/14/2010	5/5/2010			<0.17	<0.29	<0.16				<0.29	<0.17	<0.48	<0.13	<0.36	<0.41
MW-83	24.30	1952.63	8/31/2010	9/15/2010			<0.17	<0.29	<0.16				<0.29	<0.17	<0.48	<0.13	<0.36	<0.41
MW-83	23.91	1953.02	12/15/2010	1/10/2011			<0.25	<0.29	<0.16				<0.29	<0.23	<0.48	<0.13	<0.36	<0.41
MW-83	23.67	1953.26	6/2/2011	6/8/2011			<0.25	<0.29	<0.16				<0.29	<0.23	<0.48	<0.13	<0.36	<0.41
MW-83	24.16	1952.77	5/21/2012	6/8/2012			<0.25	<0.29	<0.16				<0.29	<0.23	<0.48	<0.13	<0.36	<0.41
MW-83	26.79	1950.14	5/14/2013	5/30/2013			<0.25	<0.29	<0.16				<0.29	<0.23	<0.48	<0.13	<0.36	<0.41
MW-83	27.03	1949.90	5/8/2014	5/23/2014	<0.5	<0.5	<0.5	<0.5	<0.5	<0.5	<0.5	<0.5	<0.5	<0.5	<0.5	<0.5	<1.0	<0.5
MW-83	25	1952	5/12/2015	6/1/2015	<0.500	<0.500	<0.500	<0.500	<0.500	<0.500	<0.500	<0.500	<0.500	<0.500	<0.500	<0.500	<1.00	<0.500
MW-84A	62.43	1947.59	2/26/2009	2/4/2009			<0.2						<0.2	<0.2		<0.2	<0.5	<0.2
MW-84A	62.43	1947.59	2/26/2009	3/5/2009			<0.2						<0.2	<0.2		<0.2	<0.5	<0.2
MW-84A	62.52	1947.50	5/11/2009	6/2/2009	<0.31	<0.49	<0.30	<1.3	<0.31	<0.64	<0.24	<0.23	<0.44	<0.51	<7.1	<0.33	<0.45	<0.24
MW-84A	62.85	1947.17	8/13/2009	8/18/2009			<0.17	<0.29	<0.16				<0.29	<0.17	<0.48	<0.13	<0.36	<0.41
MW-84A	63.21	1946.81	11/9/2009	11/20/2009			<0.17	<0.29	<0.16				<0.29	<0.17	<0.48	<0.13	<0.36	<0.41
MW-84A	63.34	1946.68	5/14/2010	6/11/2010			<0.17	<0.29	<0.16				<0.29	<0.17	<0.48	<0.13	<0.36	<0.41
MW-84A	63.53	1946.49	5/22/2012	6/4/2012			<0.25	<0.29	<0.16				<0.29	<0.23	<0.48	<0.13	<0.36	<0.41
MW-84A	65.44	1944.58	5/8/2014	5/30/2014	<0.5	<0.5	<0.5	<0.5	<0.5	<0.5	<0.5	<0.5	<0.5	<0.5	<0.5	<0.5	<1.0	<0.5
MW-84B	65.02	1946.17	2/26/2009	2/11/2009			<0.2						<0.2	<0.2		<0.2	<0.5	<0.2
MW-84B	65.02	1946.17	2/26/2009	3/5/2009			<0.2						<0.2	<0.2		<0.2	<0.5	<0.2
MW-84B	65.05	1946.14	5/11/2009	6/2/2009	<0.31	<0.49	<0.30	<1.3	<0.31	<0.64	<0.24	<0.23	<0.44	<0.51	<7.1	<0.33	<0.45	<0.24
MW-84B	65.43	1945.76	8/13/2009	8/18/2009			<0.17	<0.29	<0.16				<0.29	<0.17	<0.48	<0.13	<0.36	<0.41
MW-84B	65.80	1945.39	11/9/2009	11/20/2009			<0.17	<0.29	<0.16				<0.29	<0.17	<0.48	<0.13	<0.36	<0.41
MW-84B	66.95	1944.24	5/14/2010	6/11/2010			<0.17	<0.29	<0.16				<0.29	<0.17	<0.48	<0.13	<0.36	<0.41
MW-84B	65.68	1945.51	5/22/2012	6/4/2012			<0.25	<0.29	<0.16				<0.29	<0.23	<0.48	<0.13	<0.36	<0.41
MW-84B	67.62	1943.57	5/8/2014	5/30/2014	<0.5	<0.5	<0.5	<0.5	<0.5	<0.5	<0.5	<0.5	<0.5	<0.5	<0.5	<0.5	<1.0	<0.5
MW-85A	5.55	1923.76	2/26/2009	2/2/2009			<0.10		<0.10				<0.10	<0.10	<0.10	<0.05	<0.20	<0.10
MW-85A	5.55	1923.76	2/26/2009	3/2/2009			<0.10		<0.10				<0.10	<0.10	<0.10	<0.05	<0.20	<0.10
MW-85A	6.20	1923.11	5/11/2009	6/10/2009	<0.31	<0.49	<0.30	<1.3	<0.31	<0.64	<0.24	<0.23	<0.44	<0.51	<7.1	<0.33	<0.45	<0.24
MW-85A	7.50	1921.81	8/13/2009	8/18/2009			<0.17	<0.29	<0.16				<0.29	<0.17	<0.48	<0.13	<0.36	<0.41
MW-85A	8.16	1921.15	11/9/2009	11/20/2009			<0.17	<0.29	<0.16				<0.29	<0.17	<0.48	<0.13	<0.36	<0.41
MW-85A	5.27	1924.04	5/14/2010	5/12/2010			<0.17	<0.29	<0.16				<0.29	<0.17	<0.48	<0.13	<0.36	<0.41
MW-85A	5.27	1924.04	5/14/2010	6/9/2010														
MW-85A	6.43	1922.88	5/21/2012	5/31/2012			<0.25	<0.29	<0.16				<0.29	<0.23	<0.48	<0.13	<0.36	<0.41
MW-85A	9.18	1920.13	5/8/2014	5/16/2014	<0.5	<0.5	<0.5	<0.5	<0.5	<0.5	<0.5	<0.5	<0.5	<0.5	<0.5	<0.5	<1.0	<0.5
MW-85B	1.08	1927.66	2/26/2009	2/4/2009			97.5		9.55				<0.10	<0.10	<0.10	<0.05	<0.20	<0.10

Consolidation Data Summary Table - Groundwater
Beaumont Site 1

	Water Level Data				Volatile Organics														
Sample Location	Depth to Water (feet below ground surface)	Groundwater Elevation (feet above mean sea level)	Elevation Date	Sample Date	1,4-Dioxane -ug/L	N-Nitrosodimethylamine -ng/L	Acetone -ug/L	Bromodichloromethane -ug/L	2-Butanone -ug/L	Bromobenzene -ug/L	Bromochloromethane -ug/L	Bromomethane -ug/L	Bromoform -ug/L	n-Butylbenzene -ug/L	sec-Butylbenzene -ug/L	tert-Butylbenzene -ug/L	Benzene -ug/L	Carbon Disulfide -ug/L	Chlorobenzene -ug/L
MW-85B	1.08	1927.66	2/26/2009	3/2/2009	1.5		<2.0	<0.10	<1.0			<0.30	<0.50				<0.10	<0.10	<0.10
MW-85B	3.22	1925.52	5/11/2009	6/10/2009	<0.40		<9.1	<0.33	<6.9	<0.33	<0.69	<4.3	<0.55	<0.28	<0.20	<0.28	<0.28	<1.9	<0.22
MW-85B	5.46	1923.28	8/13/2009	8/18/2009	<0.10		<5.0	<0.11	<1.2			<0.48	<0.13				<0.14	0.67	<0.23
MW-85B	6.19	1922.55	11/9/2009	11/18/2009	<0.10		<5.0	<0.11	<1.2			<0.48	<0.13				<0.14	1.1	<0.23
MW-85B	2.3	1926.44	5/14/2010	5/12/2010	0.12 Jq		<5.0	<0.11	<1.2			<0.48	<0.13				<0.14	0.37 Jq	<0.23
MW-85B	2.3	1926.44	5/14/2010	6/8/2010															
MW-85B	1.70	1927.04	6/2/2011	6/7/2011	<0.10		<5.0	<0.11	<1.2			<0.48	<0.50				<0.14	<0.36	<0.23
MW-85B	3.57	1925.17	5/21/2012	5/31/2012	<0.10		<5.0	<0.11	<1.2			<0.48	<0.50				<0.14	<0.36	<0.23
MW-85B	5.04	1923.70	5/14/2013	5/29/2013	<0.10		<5.0	<0.11	<1.2			<0.48	<0.50				<0.14	<0.36	<0.23
MW-85B	6.18	1922.56	5/8/2014	5/16/2014	<0.50		<10	<0.5	<5.0	<0.5	<0.5	<1.5	<2.5	<0.5	<0.5	<0.5	<0.5	<0.5	<0.5
MW-85B	5	1924	5/12/2015	5/26/2015	<0.250		<10.0	<0.500	<5.00	<0.500	<0.500	<1.50	<2.50	<0.500	<0.500	<0.500	<0.500	<0.500	<0.500
MW-86A	14.90	1908.31	2/26/2009	2/3/2009	<0.56		<2.0	<0.10	<1.0			<0.30	<0.50				<0.10	<0.10	<0.10
MW-86A	14.90	1908.31	2/26/2009	3/4/2009	4.5		<2.0	<0.10	<1.0			<0.30	<0.50				<0.10	<0.10	<0.10
MW-86A	15.43	1907.78	5/11/2009	6/10/2009	<0.40		<9.1	<0.33	<6.9	<0.33	<0.69	<4.3	<0.55	<0.28	<0.20	<0.28	<0.28	<1.9	<0.22
MW-86A	16.44	1906.77	8/13/2009	8/17/2009	<0.10		<5.0	<0.11	<1.2			<0.48	<0.13				<0.14	3.3	<0.23
MW-86A	16.97	1906.24	11/9/2009	11/18/2009	4.3		<5.0	<0.11	<1.2			<0.48	<0.13				<0.14	2.8	<0.23
MW-86A	14.55	1908.66	5/14/2010	5/12/2010	<0.10		<5.0	<0.11	<1.2			<0.48	<0.13				<0.14	1.6	<0.23
MW-86A	14.55	1908.66	5/14/2010	6/8/2010															
MW-86A	15.67	1907.54	5/21/2012	5/31/2012	<0.10		<5.0	<0.11	<1.2			<0.48	<0.50				<0.14	1.1	<0.23
MW-86A	17.81	1905.40	5/8/2014	5/16/2014	<0.50		<10	<0.5	<5.0	<0.5	<0.5	<1.5	<2.5	<0.5	<0.5	<0.5	<0.5	<0.5	<0.5
MW-86B	16.50	1906.71	2/26/2009	2/3/2009	<0.58		<2.0	<0.10	<1.0			<0.30	<0.50				<0.10	<0.10	<0.10
MW-86B	16.50	1906.71	2/26/2009	3/4/2009	13		<2.0	<0.10	<1.0			<0.30	<0.50				<0.10	<0.10	<0.10
MW-86B	18.15	1905.06	5/11/2009	6/10/2009	<0.40		<9.1	<0.33	<6.9	<0.33	<0.69	<4.3	<0.55	<0.28	<0.20	<0.28	<0.28	2.7 Jq	<0.22
MW-86B	19.15	1904.06	8/13/2009	8/17/2009	0.81		<5.0	<0.11	<1.2			<0.48	<0.13				<0.14	1.9	<0.23
MW-86B	19.67	1903.54	11/9/2009	11/18/2009	0.60		<5.0	<0.11	<1.2			<0.48	<0.13				<0.14	1.1	<0.23
MW-86B	17.73	1905.48	5/14/2010	5/12/2010	0.74		<5.0	<0.11	<1.2			<0.48	<0.13				<0.14	0.52	<0.23
MW-86B	17.73	1905.48	5/14/2010	6/8/2010															
MW-86B	17.81	1905.40	6/2/2011	6/6/2011	0.67		<5.0	<0.11	<1.2			<0.48	<0.50				<0.14	<0.36	<0.23
MW-86B	19.09	1904.12	5/21/2012	6/13/2012	0.58		<5.0	<0.11	<1.2			<0.48	<0.50				<0.14	<0.36	<0.23
MW-86B	19.46	1903.75	5/14/2013	6/4/2013	0.64		<5.0	<0.11	<1.2			<0.48	<0.50				<0.14	<0.36	<0.23
MW-86B	20.21	1903.00	5/8/2014	5/16/2014	0.700 Jq		<10	<0.5	<5.0	<0.5	<0.5	<1.5	<2.5	<0.5	<0.5	<0.5	<0.5	<0.5	<0.5
MW-86B	19	1904	5/12/2015	5/26/2015	0.740 Jq		<10.0	<0.500	<5.00	<0.500	<0.500	<1.50	<2.50	<0.500	<0.500	<0.500	<0.500	<0.500	<0.500
MW-87A	21.10	1917.82	2/26/2009	2/2/2009	3		<2.0	<0.10	<1.0			<0.30	<0.50				<0.10	<0.10	<0.10
MW-87A	21.10	1917.82	2/26/2009	3/4/2009	4		<2.0	<0.10	<1.0			<0.30	<0.50				<0.10	<0.10	<0.10
MW-87A	21.26	1917.66	5/11/2009	6/11/2009	6.7		<9.1	<0.33	<6.9	<0.33	<0.69	<4.3	<0.55	<0.28	<0.20	<0.28	<0.28	<1.9	<0.22
MW-87A	22.32	1916.60	8/13/2009	8/19/2009	5.8		<5.0	<0.11	<1.2			<0.48	<0.13				<0.14	1.3	<0.23
MW-87A	22.97	1915.95	11/9/2009	11/19/2009	4.7		<5.0	<0.11	<1.2			<0.48	<0.13				<0.14	1.9	<0.23
MW-87A	19.48	1919.44	5/14/2010	5/12/2010	5.5		<5.0	<0.11	<1.2			<0.48	<0.13				<0.14	0.47 Jq	<0.23

Consolidation Data Summary Table - Groundwater
Beaumont Site 1

	Water Level Data				Volatile Organics														
Sample Location	Depth to Water (feet below ground surface)	Groundwater Elevation (feet above mean sea level)	Elevation Date	Sample Date	2-Chlorotoluene -ug/L	4-Chlorotoluene -ug/L	Chloroethane -ug/L	2-Chloroethyl Vinyl Ether -ug/L	Chloromethane -ug/L	Carbon Tetrachloride -ug/L	Chloroform -ug/L	Dibromochloromethane -ug/L	1,2-Dibromo-3-Chloropropane -ug/L	Dibromomethane -ug/L	1,1-Dichloroethane -ug/L	1,2-Dichloroethane -ug/L	1,2-Dichlorobenzene -ug/L	1,3-Dichlorobenzene -ug/L	1,4-Dichlorobenzene -ug/L
MW-85B	1.08	1927.66	2/26/2009	3/2/2009			<0.30		<0.30	<0.10	<0.10	<0.10			0.275 Jq	<0.10	<0.10	<0.10	<0.10
MW-85B	3.22	1925.52	5/11/2009	6/10/2009	<0.55	<0.21	<1.3		<0.49	<0.43	<0.33	<0.48	<3.1	<0.59	<0.37	<0.31	<0.27	<0.28	<0.21
MW-85B	5.46	1923.28	8/13/2009	8/18/2009			<0.35		<0.36	<0.15	<0.17	<0.37			<0.098	<0.21	<0.20	<0.15	<0.072
MW-85B	6.19	1922.55	11/9/2009	11/18/2009			<0.35		<0.36	<0.15	<0.17	<0.37			<0.098	<0.21	<0.20	<0.15	<0.072
MW-85B	2.3	1926.44	5/14/2010	5/12/2010			<0.35		<0.36	<0.15	<0.17	<0.37			<0.098	<0.21	<0.20	<0.15	<0.072
MW-85B	2.3	1926.44	5/14/2010	6/8/2010															
MW-85B	1.70	1927.04	6/2/2011	6/7/2011			<0.35		<0.36	<0.15	<0.46	<0.37			<0.098	<0.21	<0.20	<0.15	<0.072
MW-85B	3.57	1925.17	5/21/2012	5/31/2012			<0.35		<0.36	<0.15	<0.46	<0.37			<0.098	<0.21	<0.20	<0.15	<0.072
MW-85B	5.04	1923.70	5/14/2013	5/29/2013			<0.35		<0.36	<0.15	<0.46	<0.37			<0.098	<0.21	<0.20	<0.15	<0.072
MW-85B	6.18	1922.56	5/8/2014	5/16/2014	<0.5	<0.5	<1.5	<2.5	<1.5	<0.5	<0.5	<0.5	<2.5	<0.5	<0.5	<0.5	<0.5	<0.5	<0.5
MW-85B	5	1924	5/12/2015	5/26/2015	<0.500	<0.500	<1.50	<2.50	<1.50	<0.500	<0.500	<0.500	<2.50	<0.500	<0.500	<0.500	<0.500	<0.500	<0.500
MW-86A	14.90	1908.31	2/26/2009	2/3/2009			<0.30		<0.30	<0.10	<0.10	<0.10			<0.10	<0.10	<0.10	<0.10	<0.10
MW-86A	14.90	1908.31	2/26/2009	3/4/2009			<0.30		<0.30	<0.10	<0.10	<0.10			<0.10	<0.10	<0.10	<0.10	<0.10
MW-86A	15.43	1907.78	5/11/2009	6/10/2009	<0.55	<0.21	<1.3		<0.49	<0.43	<0.33	<0.48	<3.1	<0.59	<0.37	<0.31	<0.27	<0.28	<0.21
MW-86A	16.44	1906.77	8/13/2009	8/17/2009			<0.35		<0.36	<0.15	<0.17	<0.37			<0.098	<0.21	<0.20	<0.15	<0.072
MW-86A	16.97	1906.24	11/9/2009	11/18/2009			<0.35		<0.36	<0.15	<0.17	<0.37			<0.098	<0.21	<0.20	<0.15	<0.072
MW-86A	14.55	1908.66	5/14/2010	5/12/2010			<0.35		<0.36	<0.15	<0.17	<0.37			<0.098	<0.21	<0.20	<0.15	<0.072
MW-86A	14.55	1908.66	5/14/2010	6/8/2010															
MW-86A	15.67	1907.54	5/21/2012	5/31/2012			<0.35		<0.36	<0.15	<0.46	<0.37			<0.098	<0.21	<0.20	<0.15	<0.072
MW-86A	17.81	1905.40	5/8/2014	5/16/2014	<0.5	<0.5	<1.5	<2.5	<1.5	<0.5	<0.5	<0.5	<2.5	<0.5	<0.5	<0.5	<0.5	<0.5	<0.5
MW-86B	16.50	1906.71	2/26/2009	2/3/2009			<0.30		<0.30	<0.10	<0.10	<0.10			<0.10	<0.10	<0.10	<0.10	<0.10
MW-86B	16.50	1906.71	2/26/2009	3/4/2009			<0.30		<0.30	<0.10	<0.10	<0.10			<0.10	<0.10	<0.10	<0.10	<0.10
MW-86B	18.15	1905.06	5/11/2009	6/10/2009	<0.55	<0.21	<1.3		<0.49	<0.43	<0.33	<0.48	<3.1	<0.59	<0.37	<0.31	<0.27	<0.28	<0.21
MW-86B	19.15	1904.06	8/13/2009	8/17/2009			<0.35		<0.36	<0.15	<0.17	<0.37			<0.098	<0.21	<0.20	<0.15	<0.072
MW-86B	19.67	1903.54	11/9/2009	11/18/2009			<0.35		<0.36	<0.15	<0.17	<0.37			<0.098	<0.21	<0.20	<0.15	<0.072
MW-86B	17.73	1905.48	5/14/2010	5/12/2010			<0.35		<0.36	<0.15	<0.17	<0.37			<0.098	<0.21	<0.20	<0.15	<0.072
MW-86B	17.73	1905.48	5/14/2010	6/8/2010															
MW-86B	17.81	1905.40	6/2/2011	6/6/2011			<0.35		<0.36	<0.15	<0.46	<0.37			<0.098	<0.21	<0.20	<0.15	<0.072
MW-86B	19.09	1904.12	5/21/2012	6/13/2012			<0.35		<0.36	<0.15	<0.46	<0.37			<0.098	<0.21	<0.20	<0.15	<0.072
MW-86B	19.46	1903.75	5/14/2013	6/4/2013			<0.35		<0.36	<0.15	<0.46	<0.37			<0.098	<0.21	<0.20	<0.15	<0.072
MW-86B	20.21	1903.00	5/8/2014	5/16/2014	<0.5	<0.5	<1.5	<2.5	<1.5	<0.5	<0.5	<0.5	<2.5	<0.5	<0.5	<0.5	<0.5	<0.5	<0.5
MW-86B	19	1904	5/12/2015	5/26/2015	<0.500	<0.500	<1.50	<2.50	<1.50	<0.500	<0.500	<0.500	<2.50	<0.500	<0.500	<0.500	<0.500	<0.500	<0.500
MW-87A	21.10	1917.82	2/26/2009	2/2/2009			<0.30		<0.30	<0.10	<0.10	<0.10			<0.10	<0.10	<0.10	<0.10	<0.10
MW-87A	21.10	1917.82	2/26/2009	3/4/2009			<0.30		<0.30	<0.10	<0.10	<0.10			<0.10	<0.10	<0.10	<0.10	<0.10
MW-87A	21.26	1917.66	5/11/2009	6/11/2009	<0.55	<0.21	<1.3		<0.49	<0.43	<0.33	<0.48	<3.1	<0.59	<0.37	<0.31	<0.27	<0.28	<0.21
MW-87A	22.32	1916.60	8/13/2009	8/19/2009			<0.35		<0.36	<0.15	<0.17	<0.37			<0.098	<0.21	<0.20	<0.15	<0.072
MW-87A	22.97	1915.95	11/9/2009	11/19/2009			<0.35		<0.36	<0.15	<0.17	<0.37			<0.098	<0.21	<0.20	<0.15	<0.072
MW-87A	19.48	1919.44	5/14/2010	5/12/2010			<0.35		<0.36	<0.15	<0.17	<0.37			<0.098	<0.21	<0.20	<0.15	<0.072

Consolidation Data Summary Table - Groundwater
Beaumont Site 1

	Water Level Data			Volatile Organics															
Sample Location	Depth to Water (feet below ground surface)	Groundwater Elevation (feet above mean sea level)	Elevation Date	Sample Date	1,1-Dichloroethene -ug/L	cis-1,2-Dichloroethene -ug/L	trans-1,2-Dichloroethene -ug/L	1,1-Dichloropropene -ug/L	cis-1,3-Dichloropropene -ug/L	trans-1,3-Dichloropropene -ug/L	1,2-Dichloropropane -ug/L	1,3-Dichloropropane -ug/L	2,2-Dichloropropane -ug/L	1,2-Dibromoethane -ug/L	Dichlorodifluoromethane -ug/L	Ethylbenzene -ug/L	Ethene -ug/L	Ethane -ug/L	Hexachlorobutadiene -ug/L
MW-85B	1.08	1927.66	2/26/2009	3/2/2009	<0.10	0.135 Jq	<0.10		<0.10	<0.10	<0.10			<0.10		<0.10			
MW-85B	3.22	1925.52	5/11/2009	6/10/2009	<0.40	<0.49	<0.40	<0.26	<0.28	<0.36	<0.38	<0.38	<0.46	<0.47	<0.49	<0.22			
MW-85B	5.46	1923.28	8/13/2009	8/18/2009	<0.12	<0.18	0.15 Jq		<0.30	<0.24	<0.19					<0.26			
MW-85B	6.19	1922.55	11/9/2009	11/18/2009	<0.12	<0.18	<0.10		<0.30	<0.24	<0.19					<0.26			
MW-85B	2.3	1926.44	5/14/2010	5/12/2010	<0.12	<0.18	<0.10		<0.30	<0.24	<0.19					<0.26			
MW-85B	2.3	1926.44	5/14/2010	6/8/2010													<0.02	<0.01	
MW-85B	1.70	1927.04	6/2/2011	6/7/2011	<0.12	<0.18	<0.10		<0.30	<0.24	<0.19					<0.26			
MW-85B	3.57	1925.17	5/21/2012	5/31/2012	<0.12	<0.18	<0.10		<0.30	<0.24	<0.19					<0.26			
MW-85B	5.04	1923.70	5/14/2013	5/29/2013	<0.12	<0.18	<0.10		<0.30	<0.24	<0.19					<0.26			
MW-85B	6.18	1922.56	5/8/2014	5/16/2014	<0.5	<0.5	<0.5	<0.5	<0.5	<0.5	<0.5	<0.5	<0.5	<0.5	<1.5	<0.5			<1.5
MW-85B	5	1924	5/12/2015	5/26/2015	<0.500	<0.500	<0.500	<0.500	<0.500	<0.500	<0.500	<0.500	<0.500	<0.500	<1.50	<0.500			<1.50
MW-86A	14.90	1908.31	2/26/2009	2/3/2009	<0.10	<0.10	<0.10		<0.10	<0.10	<0.10			<0.10		<0.10			
MW-86A	14.90	1908.31	2/26/2009	3/4/2009	<0.10	<0.10	<0.10		<0.10	<0.10	<0.10			<0.10		<0.10			
MW-86A	15.43	1907.78	5/11/2009	6/10/2009	<0.40	<0.49	<0.40	<0.26	<0.28	<0.36	<0.38	<0.38	<0.46	<0.47	<0.49	<0.22			
MW-86A	16.44	1906.77	8/13/2009	8/17/2009	<0.12	<0.18	<0.10		<0.30	<0.24	<0.19					<0.26			
MW-86A	16.97	1906.24	11/9/2009	11/18/2009	<0.12	<0.18	<0.10		<0.30	<0.24	<0.19					<0.26			
MW-86A	14.55	1908.66	5/14/2010	5/12/2010	<0.12	<0.18	<0.10		<0.30	<0.24	<0.19					<0.26			
MW-86A	14.55	1908.66	5/14/2010	6/8/2010													0.16	<0.01	
MW-86A	15.67	1907.54	5/21/2012	5/31/2012	<0.12	<0.18	<0.10		<0.30	<0.24	<0.19					<0.26			
MW-86A	17.81	1905.40	5/8/2014	5/16/2014	<0.5	<0.5	<0.5	<0.5	<0.5	<0.5	<0.5	<0.5	<0.5	<0.5	<1.5	<0.5			<1.5
MW-86B	16.50	1906.71	2/26/2009	2/3/2009	<0.10	0.660 Jq	<0.10		<0.10	<0.10	<0.10			<0.10		<0.10			
MW-86B	16.50	1906.71	2/26/2009	3/4/2009	<0.10	1.05	<0.10		<0.10	<0.10	<0.10			<0.10		<0.10			
MW-86B	18.15	1905.06	5/11/2009	6/10/2009	<0.40	1.8	<0.40	<0.26	<0.28	<0.36	<0.38	<0.38	<0.46	<0.47	<0.49	<0.22			
MW-86B	19.15	1904.06	8/13/2009	8/17/2009	0.20 Jq	2.6	0.88		<0.30	<0.24	<0.19					<0.26			
MW-86B	19.67	1903.54	11/9/2009	11/18/2009	0.20 Jq	1.9	0.43 Jq		<0.30	<0.24	<0.19					<0.26			
MW-86B	17.73	1905.48	5/14/2010	5/12/2010	0.16 Jq	0.98	0.27 Jq		<0.30	<0.24	<0.19					<0.26			
MW-86B	17.73	1905.48	5/14/2010	6/8/2010													0.13	0.13	
MW-86B	17.81	1905.40	6/2/2011	6/6/2011	0.16 Jq	0.55	0.29 Jq		<0.30	<0.24	<0.19					<0.26			
MW-86B	19.09	1904.12	5/21/2012	6/13/2012	<0.12	0.24 Jq	<0.10		<0.30	<0.24	<0.19					<0.26	<0.014	<0.0090	
MW-86B	19.46	1903.75	5/14/2013	6/4/2013	<0.12	0.35 Jq	<0.10		<0.30	<0.24	<0.19					<0.26	<0.070	<0.045	
MW-86B	20.21	1903.00	5/8/2014	5/16/2014	<0.5	<0.5	<0.5	<0.5	<0.5	<0.5	<0.5	<0.5	<0.5	<0.5	<1.5	<0.5			<1.5
MW-86B	19	1904	5/12/2015	5/26/2015	<0.500	<0.500	<0.500	<0.500	<0.500	<0.500	<0.500	<0.500	<0.500	<0.500	<1.50	<0.500			<1.50
MW-87A	21.10	1917.82	2/26/2009	2/2/2009	0.590 Jq	<0.10	<0.10		<0.10	<0.10	<0.10			<0.10		<0.10			
MW-87A	21.10	1917.82	2/26/2009	3/4/2009	<0.10	<0.10	<0.10		<0.10	<0.10	<0.10			<0.10		<0.10			
MW-87A	21.26	1917.66	5/11/2009	6/11/2009	<0.40	<0.49	<0.40	<0.26	<0.28	<0.36	<0.38	<0.38	<0.46	<0.47	<0.49	<0.22			
MW-87A	22.32	1916.60	8/13/2009	8/19/2009	0.28 Jq	<0.18	<0.10		<0.30	<0.24	<0.19					<0.26			
MW-87A	22.97	1915.95	11/9/2009	11/19/2009	0.29 Jq	<0.18	<0.10		<0.30	<0.24	<0.19					<0.26			
MW-87A	19.48	1919.44	5/14/2010	5/12/2010	0.27 Jq	<0.18	<0.10		<0.30	<0.24	<0.19					<0.26			

Consolidation Data Summary Table - Groundwater
Beaumont Site 1

	Water Level Data				Volatile Organics														
Sample Location	Depth to Water (feet below ground surface)	Groundwater Elevation (feet above mean sea level)	Elevation Date	Sample Date	2-Hexanone -ug/L	p-Isopropyltoluene -ug/L	Isopropylbenzene -ug/L	Methane -ug/L	Iodomethane (Methyl Iodide) -ug/L	4-Methyl-2-Pentanone -ug/L	Methyl tert-butyl ether (MTBE) -ug/L	Methylene Chloride -ug/L	Naphthalene -ug/L	n-Propylbenzene -ug/L	Styrene -ug/L	Toluene -ug/L	1,1,1,2-Tetrachloroethane -ug/L	1,1,1-Trichloroethane -ug/L	1,1,2-Trichloroethane -ug/L
MW-85B	1.08	1927.66	2/26/2009	3/2/2009	<0.50					<0.50	<0.10	<0.40			<0.10	<0.10		<0.10	<0.10
MW-85B	3.22	1925.52	5/11/2009	6/10/2009	<6.9	<0.26	<0.23			<4.4	<0.30	<2.6	<2.5	<0.79	<0.30	<0.33	<0.35	<0.45	<0.54
MW-85B	5.46	1923.28	8/13/2009	8/18/2009	<1.2					<0.95	<0.29	0.37 Jq			<0.22	<0.22		<0.12	<0.31
MW-85B	6.19	1922.55	11/9/2009	11/18/2009	<1.2					<0.95	<0.29	<0.15			<0.22	<0.22		<0.12	<0.31
MW-85B	2.3	1926.44	5/14/2010	5/12/2010	<1.2					<0.95	<0.29	<0.15			<0.22	<0.22		<0.12	<0.31
MW-85B	2.3	1926.44	5/14/2010	6/8/2010				4.5											
MW-85B	1.70	1927.04	6/2/2011	6/7/2011	<1.2					<0.95	<0.43	<0.15			<0.22	<0.22		<0.12	<0.31
MW-85B	3.57	1925.17	5/21/2012	5/31/2012	<1.2					<0.95	<0.43	<0.15			<0.22	<0.22		<0.12	<0.31
MW-85B	5.04	1923.70	5/14/2013	5/29/2013	<1.2					<0.95	<0.43	<0.15			<0.22	<0.22		<0.12	<0.31
MW-85B	6.18	1922.56	5/8/2014	5/16/2014	<2.5	<0.5	<0.5		<0.5	<2.5	<0.5	<2.0	<0.5	<0.5	<0.5	<0.5	<0.5	<0.5	<0.5
MW-85B	5	1924	5/12/2015	5/26/2015	<2.50	<0.500	<0.500		<0.500	<2.50	<0.500	<2.00	<0.500	<0.500	<0.500	<0.500	<0.500	<0.500	<0.500
MW-86A	14.90	1908.31	2/26/2009	2/3/2009	<0.50					<0.50	<0.10	<0.40			<0.10	<0.10		<0.10	<0.10
MW-86A	14.90	1908.31	2/26/2009	3/4/2009	<0.50					<0.50	<0.10	<0.40			<0.10	<0.10		<0.10	<0.10
MW-86A	15.43	1907.78	5/11/2009	6/10/2009	<6.9	<0.26	<0.23			<4.4	<0.30	<2.6	<2.5	<0.79	<0.30	<0.33	<0.35	<0.45	<0.54
MW-86A	16.44	1906.77	8/13/2009	8/17/2009	<1.2					<0.95	<0.29	0.26 BJkq			<0.22	<0.22		<0.12	<0.31
MW-86A	16.97	1906.24	11/9/2009	11/18/2009	<1.2					<0.95	<0.29	<0.15			<0.22	<0.22		<0.12	<0.31
MW-86A	14.55	1908.66	5/14/2010	5/12/2010	<1.2					<0.95	<0.29	<0.15			<0.22	<0.22		<0.12	<0.31
MW-86A	14.55	1908.66	5/14/2010	6/8/2010				4.5											
MW-86A	15.67	1907.54	5/21/2012	5/31/2012	<1.2					<0.95	<0.43	<0.15			<0.22	<0.22		<0.12	<0.31
MW-86A	17.81	1905.40	5/8/2014	5/16/2014	<2.5	<0.5	<0.5		<0.5	<2.5	<0.5	<2.0	<0.5	<0.5	<0.5	<0.5	<0.5	<0.5	<0.5
MW-86B	16.50	1906.71	2/26/2009	2/3/2009	<0.50					<0.50	<0.10	<0.40			<0.10	<0.10		<0.10	<0.10
MW-86B	16.50	1906.71	2/26/2009	3/4/2009	<0.50					<0.50	<0.10	<0.40			<0.10	<0.10		<0.10	<0.10
MW-86B	18.15	1905.06	5/11/2009	6/10/2009	<6.9	<0.26	<0.23			<4.4	<0.30	<2.6	<2.5	<0.79	<0.30	<0.33	<0.35	<0.45	<0.54
MW-86B	19.15	1904.06	8/13/2009	8/17/2009	<1.2					<0.95	<0.29	0.38 BJkq			<0.22	<0.22		<0.12	<0.31
MW-86B	19.67	1903.54	11/9/2009	11/18/2009	<1.2					<0.95	<0.29	<0.15			<0.22	<0.22		<0.12	<0.31
MW-86B	17.73	1905.48	5/14/2010	5/12/2010	<1.2					<0.95	<0.29	<0.15			<0.22	<0.22		<0.12	<0.31
MW-86B	17.73	1905.48	5/14/2010	6/8/2010				620											
MW-86B	17.81	1905.40	6/2/2011	6/6/2011	<1.2					<0.95	<0.43	<0.15			<0.22	<0.22		<0.12	<0.31
MW-86B	19.09	1904.12	5/21/2012	6/13/2012	<1.2			18		<0.95	<0.43	<0.15			<0.22	<0.22		<0.12	<0.31
MW-86B	19.46	1903.75	5/14/2013	6/4/2013	<1.2			13		<0.95	<0.43	<0.15			<0.22	<0.22		<0.12	<0.31
MW-86B	20.21	1903.00	5/8/2014	5/16/2014	<2.5	<0.5	<0.5		<0.5	<2.5	<0.5	<2.0	<0.5	<0.5	<0.5	<0.5	<0.5	<0.5	<0.5
MW-86B	19	1904	5/12/2015	5/26/2015	<2.50	<0.500	<0.500		<0.500	<2.50	<0.500	<2.00	<0.500	<0.500	<0.500	<0.500	<0.500	<0.500	<0.500
MW-87A	21.10	1917.82	2/26/2009	2/2/2009	<0.50					<0.50	<0.10	<0.40			<0.10	<0.10		<0.10	<0.10
MW-87A	21.10	1917.82	2/26/2009	3/4/2009	<0.50					<0.50	<0.10	<0.40			<0.10	<0.10		<0.10	<0.10
MW-87A	21.26	1917.66	5/11/2009	6/11/2009	<6.9	<0.26	<0.23			<4.4	<0.30	<2.6	<2.5	<0.79	<0.30	<0.33	<0.35	<0.45	<0.54
MW-87A	22.32	1916.60	8/13/2009	8/19/2009	<1.2					<0.95	<0.29	0.92 BJkq			<0.22	<0.22		<0.12	<0.31
MW-87A	22.97	1915.95	11/9/2009	11/19/2009	<1.2					<0.95	<0.29	0.62 Jq			<0.22	<0.22		<0.12	<0.31
MW-87A	19.48	1919.44	5/14/2010	5/12/2010	<1.2					<0.95	<0.29	0.59 Jq			<0.22	<0.22		<0.12	<0.31

Consolidation Data Summary Table - Groundwater
Beaumont Site 1

	Water Level Data				Volatile Organics													
Sample Location	Depth to Water (feet below ground surface)	Groundwater Elevation (feet above mean sea level)	Elevation Date	Sample Date	1,2,3-Trichlorobenzene -ug/L	1,2,4-Trichlorobenzene -ug/L	Trichloroethene -ug/L	1,2,3-Trichloropropane -ug/L	Trichlorofluoromethane -ug/L	1,1,2-Trichloro-1,2,2-Trifluoroethane -ug/L	1,2,4-Trimethylbenzene -ug/L	1,3,5-Trimethylbenzene -ug/L	1,1,2,2-Tetrachloroethane -ug/L	Tetrachloroethene (PCE) -ug/L	Vinyl Acetate -ug/L	Vinyl Chloride -ug/L	m,p-Xylenes -ug/L	o-Xylene -ug/L
MW-85B	1.08	1927.66	2/26/2009	3/2/2009			121		18.5				<0.10	<0.10	<0.10	<0.05	<0.20	<0.10
MW-85B	3.22	1925.52	5/11/2009	6/10/2009	<0.31	<0.49	21	<1.3	<0.31	<0.64	<0.24	<0.23	<0.44	<0.51	<7.1	<0.33	<0.45	<0.24
MW-85B	5.46	1923.28	8/13/2009	8/18/2009			22	<0.29	<0.16				<0.29	<0.17	<0.48	<0.13	<0.36	<0.41
MW-85B	6.19	1922.55	11/9/2009	11/18/2009			24	<0.29	<0.16				<0.29	<0.17	<0.48	<0.13	<0.36	<0.41
MW-85B	2.3	1926.44	5/14/2010	5/12/2010			32	<0.29	1.8 Jq				<0.29	<0.17	<0.48	<0.13	<0.36	<0.41
MW-85B	2.3	1926.44	5/14/2010	6/8/2010														
MW-85B	1.70	1927.04	6/2/2011	6/7/2011			19	<0.29	<0.16				<0.29	<0.23	<0.48	<0.13	<0.36	<0.41
MW-85B	3.57	1925.17	5/21/2012	5/31/2012			18	<0.29	<0.16				<0.29	<0.23	<0.48	<0.13	<0.36	<0.41
MW-85B	5.04	1923.70	5/14/2013	5/29/2013			16	<0.29	<0.16				<0.29	<0.23	<0.48	<0.13	<0.36	<0.41
MW-85B	6.18	1922.56	5/8/2014	5/16/2014	<0.5	<0.5	16.4	<0.5	<0.5	<0.5	<0.5	<0.5	<0.5	<0.5	<0.5	<0.5	<1.0	<0.5
MW-85B	5	1924	5/12/2015	5/26/2015	<0.500	<0.500	13.7	<0.500	<0.500	<0.500	<0.500	<0.500	<0.500	<0.500	<0.500	<0.500	<1.00	<0.500
MW-86A	14.90	1908.31	2/26/2009	2/3/2009			<0.10		<0.10				<0.10	<0.10	<0.10	<0.05	<0.20	<0.10
MW-86A	14.90	1908.31	2/26/2009	3/4/2009			<0.10		<0.10				<0.10	<0.10	<0.10	<0.05	<0.20	<0.10
MW-86A	15.43	1907.78	5/11/2009	6/10/2009	<0.31	<0.49	<0.30	<1.3	<0.31	<0.64	<0.24	<0.23	<0.44	<0.51	<7.1	<0.33	<0.45	<0.24
MW-86A	16.44	1906.77	8/13/2009	8/17/2009			<0.17	<0.29	<0.16				<0.29	<0.17	<0.48	<0.13	<0.36	<0.41
MW-86A	16.97	1906.24	11/9/2009	11/18/2009			<0.17	<0.29	<0.16				<0.29	<0.17	<0.48	<0.13	<0.36	<0.41
MW-86A	14.55	1908.66	5/14/2010	5/12/2010			<0.17	<0.29	<0.16				<0.29	<0.17	<0.48	<0.13	<0.36	<0.41
MW-86A	14.55	1908.66	5/14/2010	6/8/2010														
MW-86A	15.67	1907.54	5/21/2012	5/31/2012			<0.25	<0.29	<0.16				<0.29	<0.23	<0.48	<0.13	<0.36	<0.41
MW-86A	17.81	1905.40	5/8/2014	5/16/2014	<0.5	<0.5	<0.5	<0.5	<0.5	<0.5	<0.5	<0.5	<0.5	<0.5	<0.5	<0.5	<1.0	<0.5
MW-86B	16.50	1906.71	2/26/2009	2/3/2009			90.0		0.620 Jq				<0.10	<0.10	<0.10	<0.05	<0.20	<0.10
MW-86B	16.50	1906.71	2/26/2009	3/4/2009			100		<0.10				<0.10	<0.10	<0.10	<0.05	<0.20	<0.10
MW-86B	18.15	1905.06	5/11/2009	6/10/2009	<0.31	<0.49	73	<1.3	<0.31	<0.64	<0.24	<0.23	<0.44	<0.51	<7.1	<0.33	<0.45	<0.24
MW-86B	19.15	1904.06	8/13/2009	8/17/2009			73	<0.29	<0.16				<0.29	<0.17	<0.48	<0.13	<0.36	<0.41
MW-86B	19.67	1903.54	11/9/2009	11/18/2009			46	<0.29	<0.16				<0.29	<0.17	<0.48	<0.13	<0.36	<0.41
MW-86B	17.73	1905.48	5/14/2010	5/12/2010			99	<0.29	0.21 Jq				<0.29	<0.17	<0.48	<0.13	<0.36	<0.41
MW-86B	17.73	1905.48	5/14/2010	6/8/2010														
MW-86B	17.81	1905.40	6/2/2011	6/6/2011			98	<0.29	<0.16				<0.29	<0.23	<0.48	<0.13	<0.36	<0.41
MW-86B	19.09	1904.12	5/21/2012	6/13/2012			55	<0.29	<0.16				<0.29	<0.23	<0.48	<0.13	<0.36	<0.41
MW-86B	19.46	1903.75	5/14/2013	6/4/2013			84	<0.29	0.35 Jq				<0.29	<0.23	<0.48	<0.13	<0.36	<0.41
MW-86B	20.21	1903.00	5/8/2014	5/16/2014	<0.5	<0.5	94.8	<0.5	<0.5	<0.5	<0.5	<0.5	<0.5	<0.5	<0.5	<0.5	<1.0	<0.5
MW-86B	19	1904	5/12/2015	5/26/2015	<0.500	<0.500	34.1	<0.500	<0.500	<0.500	<0.500	<0.500	<0.500	<0.500	<0.500	<0.500	<1.00	<0.500
MW-87A	21.10	1917.82	2/26/2009	2/2/2009			0.540 Jq		<0.10				<0.10	<0.10	<0.10	<0.05	<0.20	<0.10
MW-87A	21.10	1917.82	2/26/2009	3/4/2009			0.570 Jq		<0.10				<0.10	<0.10	<0.10	<0.05	<0.20	<0.10
MW-87A	21.26	1917.66	5/11/2009	6/11/2009	<0.31	<0.49	0.44 Jq	<1.3	<0.31	<0.64	<0.24	<0.23	<0.44	<0.51	<7.1	<0.33	<0.45	<0.24
MW-87A	22.32	1916.60	8/13/2009	8/19/2009			0.49 Jq	<0.29	<0.16				<0.29	<0.17	<0.48	<0.13	<0.36	<0.41
MW-87A	22.97	1915.95	11/9/2009	11/19/2009			0.45 Jq	<0.29	<0.16				<0.29	<0.17	<0.48	<0.13	<0.36	<0.41
MW-87A	19.48	1919.44	5/14/2010	5/12/2010			0.57	<0.29	<0.16				<0.29	<0.17	<0.48	<0.13	<0.36	<0.41

Consolidation Data Summary Table - Groundwater
Beaumont Site 1

	Water Level Data				Volatile Organics														
Sample Location	Depth to Water (feet below ground surface)	Groundwater Elevation (feet above mean sea level)	Elevation Date	Sample Date	1,4-Dioxane -ug/L	N-Nitrosodimethylamine -ng/L	Acetone -ug/L	Bromodichloromethane -ug/L	2-Butanone -ug/L	Bromobenzene -ug/L	Bromochloromethane -ug/L	Bromomethane -ug/L	Bromoform -ug/L	n-Butylbenzene -ug/L	sec-Butylbenzene -ug/L	tert-Butylbenzene -ug/L	Benzene -ug/L	Carbon Disulfide -ug/L	Chlorobenzene -ug/L
MW-87A	19.48	1919.44	5/14/2010	6/8/2010															
MW-87A	21.26	1917.66	5/21/2012	5/31/2012	5.3		<5.0	<0.11	<1.2			<0.48	<0.50				<0.14	0.64	<0.23
MW-87A	24.24	1914.68	5/8/2014	5/16/2014	3.46		<10	<0.5	<5.0	<0.5	<0.5	<1.5	<2.5	<0.5	<0.5	<0.5	<0.5	<0.5	<0.5
MW-87B	19.95	1918.87	2/26/2009	2/2/2009	73		<2.0	<0.10	<1.0			<0.30	<0.50				<0.10	<0.10	<0.10
MW-87B	19.95	1918.87	2/26/2009	3/4/2009	63		<2.0	<0.10	<1.0			<0.30	<0.50				<0.10	<0.10	<0.10
MW-87B	20.01	1918.81	5/11/2009	6/11/2009	58		<9.1	<0.33	<6.9	<0.33	<0.69	<4.3	<0.55	<0.28	<0.20	<0.28	<0.28	<1.9	<0.22
MW-87B	21.16	1917.66	8/13/2009	8/19/2009	25		<5.0	<0.11	<1.2			<0.48	<0.13				<0.14	<0.36	<0.23
MW-87B	22.02	1916.80	11/9/2009	11/19/2009	15		<5.0	<0.11	<1.2			<0.48	<0.13				<0.14	<0.36	<0.23
MW-87B	17.65	1921.17	5/14/2010	5/12/2010	62		<5.0	<0.11	<1.2			<0.48	<0.13				<0.14	<0.36	<0.23
MW-87B	17.65	1921.17	5/14/2010	6/8/2010															
MW-87B	16.03	1922.79	6/2/2011	6/7/2011	7.3		<5.0	<0.11	<1.2			<0.48	<0.50				<0.14	<0.36	<0.23
MW-87B	20.05	1918.77	5/21/2012	5/31/2012	16		<5.0	<0.11	<1.2			<0.48	<0.50				<0.14	<0.36	<0.23
MW-87B	21.67	1917.15	5/14/2013	5/29/2013	23		<5.0	<0.11	<1.2			<0.48	<0.50				<0.14	<0.36	<0.23
MW-87B	23.67	1915.15	5/8/2014	5/16/2014	45.1		<10	<0.5	<5.0	<0.5	<0.5	<1.5	<2.5	<0.5	<0.5	<0.5	<0.5	<0.5	<0.5
MW-87B	23	1916	5/12/2015	5/26/2015	83.6		<10.0	<0.500	<5.00	<0.500	<0.500	<1.50	<2.50	<0.500	<0.500	<0.500	<0.500	<0.500	<0.500
MW-88	35.31	2106.66	2/26/2009	2/6/2009	<0.59 UJf		<5	<0.2	<5			<0.2	<0.3				<0.2	<0.2	<0.2
MW-88	35.31	2106.66	2/26/2009	3/6/2009	<0.62 UJf		<5	<0.2	<5			<0.2	<0.3				<0.2	<0.2	<0.2
MW-88	35.95	2106.02	5/11/2009	6/9/2009	<0.40		<9.1	<0.33	<6.9	<0.33	<0.69	<4.3	<0.55	<0.28	<0.20	<0.28	<0.28	<1.9	<0.22
MW-88	36.76	2105.21	8/11/2009	8/17/2009	0.17 Jq		<5.0	<0.11	<1.2			<0.48	<0.13				<0.14	<0.36	<0.23
MW-88	37.53	2104.44	11/6/2009	11/11/2009	0.21		<5.0	<0.11	<1.2			<0.48	<0.13				<0.14	<0.36	<0.23
MW-88	38.58	2103.39	5/13/2010	6/9/2010	0.35		<5.0	<0.11	<1.2			<0.48	<0.13				<0.14	<0.36	<0.23
MW-88	35.19	2106.78	6/3/2011	6/17/2011	0.23		<5.0	<0.11	<1.2			<0.48	<0.50				<0.14	<0.36	<0.23
MW-88	33.02	2108.95	12/5/2011	12/12/2011	0.23		<5.0	<0.11	<1.2			<0.48	<0.50				<0.14	<0.36	<0.23
MW-88	34.13	2107.84	5/23/2012	6/15/2012	0.20		<5.0	<0.11	<1.2			<0.48	<0.50				<0.14	<0.36	<0.23
MW-88	35.91	2106.06	11/14/2012	11/19/2012	0.19 Jq		<5.0	<0.11	<1.2			<0.48	<0.50				<0.14	<0.36	<0.23
MW-88	37.85	2104.12	5/15/2013	6/3/2013	0.29		<5.0	<0.11	<1.2			<0.48	<0.50				<0.14	<0.36	<0.23
MW-88	40.75	2101.22	5/7/2014	6/4/2014	1.45		<10	<0.5	<5.0	<0.5	<0.5	<1.5	<2.5	<0.5	<0.5	<0.5	<0.5	<0.5	<0.5
MW-89	29.97	2100.85	2/26/2009	2/4/2009	4		<5	<0.2	<5			<0.2	<0.3				<0.2	<0.2	<0.2
MW-89	29.97	2100.85	2/26/2009	3/9/2009	3		<5	<0.2	<5			<0.2	<0.3				<0.2	<0.2	<0.2
MW-89	30.61	2100.21	5/11/2009	6/11/2009	7.9		<9.1	<0.33	<6.9	<0.33	<0.69	<4.3	<0.55	<0.28	<0.20	<0.28	<0.28	<1.9	<0.22
MW-89	31.45	2099.37	8/11/2009	8/17/2009	6.6		<5.0	<0.11	<1.2			<0.48	<0.13				<0.14	<0.36	<0.23
MW-89	32.22	2098.60	11/9/2009	11/19/2009	6.1		<5.0	<0.11	<1.2			<0.48	<0.13				<0.14	<0.36	<0.23
MW-89	33.33	2097.49	5/13/2010	6/17/2010	7.0		<5.0	<0.11	<1.2			<0.48	<0.13				<0.14	0.38 Jq	<0.23
MW-89	30.92	2099.90	6/3/2011	6/17/2011	7.5		<5.0	<0.11	<1.2			<0.48	<0.50				<0.14	<0.36	<0.23
MW-89	29.04	2101.78	5/23/2012	6/7/2012	8.3		<5.0	<0.11	<1.2			<0.48	<0.50				<0.14	<0.36	<0.23
MW-89	31.44	2099.38	5/14/2013	5/30/2013	7.6		<5.0	<0.11	<1.2			<0.48	<0.50				<0.14	<0.36	<0.23
MW-89	35.81	2095.01	5/7/2014	6/4/2014	9.08		<10	<0.5	<5.0	<0.5	<0.5	<1.5	<2.5	<0.5	<0.5	<0.5	<0.5	<0.5	<0.5
MW-90	41.45	2106.26	2/26/2009	2/5/2009	<0.58		<5	<0.2	<5			<0.2	<0.3				<0.2	<0.2	<0.2

Consolidation Data Summary Table - Groundwater
Beaumont Site 1

	Water Level Data				Volatile Organics														
Sample Location	Depth to Water (feet below ground surface)	Groundwater Elevation (feet above mean sea level)	Elevation Date	Sample Date	2-Chlorotoluene -ug/L	4-Chlorotoluene -ug/L	Chloroethane -ug/L	2-Chloroethyl Vinyl Ether -ug/L	Chloromethane -ug/L	Carbon Tetrachloride -ug/L	Chloroform -ug/L	Dibromochloromethane -ug/L	1,2-Dibromo-3-Chloropropane -ug/L	Dibromomethane -ug/L	1,1-Dichloroethane -ug/L	1,2-Dichloroethane -ug/L	1,2-Dichlorobenzene -ug/L	1,3-Dichlorobenzene -ug/L	1,4-Dichlorobenzene -ug/L
MW-87A	19.48	1919.44	5/14/2010	6/8/2010															
MW-87A	21.26	1917.66	5/21/2012	5/31/2012			<0.35		<0.36	<0.15	<0.46	<0.37			<0.098	<0.21	<0.20	<0.15	<0.072
MW-87A	24.24	1914.68	5/8/2014	5/16/2014	<0.5	<0.5	<1.5	<2.5	<1.5	<0.5	<0.5	<0.5	<2.5	<0.5	<0.5	<0.5	<0.5	<0.5	<0.5
MW-87B	19.95	1918.87	2/26/2009	2/2/2009			<0.30		<0.30	<0.10	<0.10	<0.10			<0.10	<0.10	<0.10	<0.10	<0.10
MW-87B	19.95	1918.87	2/26/2009	3/4/2009			<0.30		<0.30	<0.10	<0.10	<0.10			<0.10	<0.10	<0.10	<0.10	<0.10
MW-87B	20.01	1918.81	5/11/2009	6/11/2009	<0.55	<0.21	<1.3		<0.49	<0.43	<0.33	<0.48	<3.1	<0.59	<0.37	<0.31	<0.27	<0.28	<0.21
MW-87B	21.16	1917.66	8/13/2009	8/19/2009			<0.35		<0.36	<0.15	<0.17	<0.37			<0.098	<0.21	<0.20	<0.15	<0.072
MW-87B	22.02	1916.80	11/9/2009	11/19/2009			<0.35		<0.36	<0.15	<0.17	<0.37			<0.098	<0.21	<0.20	<0.15	<0.072
MW-87B	17.65	1921.17	5/14/2010	5/12/2010			<0.35		<0.36	<0.15	<0.17	<0.37			<0.098	<0.21	<0.20	<0.15	<0.072
MW-87B	17.65	1921.17	5/14/2010	6/8/2010															
MW-87B	16.03	1922.79	6/2/2011	6/7/2011			<0.35		<0.36	<0.15	<0.46	<0.37			<0.098	<0.21	<0.20	<0.15	<0.072
MW-87B	20.05	1918.77	5/21/2012	5/31/2012			<0.35		<0.36	<0.15	<0.46	<0.37			<0.098	<0.21	<0.20	<0.15	<0.072
MW-87B	21.67	1917.15	5/14/2013	5/29/2013			<0.35		<0.36	<0.15	<0.46	<0.37			<0.098	<0.21	<0.20	<0.15	<0.072
MW-87B	23.67	1915.15	5/8/2014	5/16/2014	<0.5	<0.5	<1.5	<2.5	<1.5	<0.5	<0.5	<0.5	<2.5	<0.5	<0.5	<0.5	<0.5	<0.5	<0.5
MW-87B	23	1916	5/12/2015	5/26/2015	<0.500	<0.500	<1.50	<2.50	<1.50	<0.500	<0.500	<0.500	<2.50	<0.500	<0.500	<0.500	<0.500	<0.500	<0.500
MW-88	35.31	2106.66	2/26/2009	2/6/2009			<0.2		<0.2	<0.2	<0.2	<0.2			<0.2	<0.2			
MW-88	35.31	2106.66	2/26/2009	3/6/2009			<0.2		<0.2	<0.2	<0.2	<0.2			<0.2	<0.2			
MW-88	35.95	2106.02	5/11/2009	6/9/2009	<0.55	<0.21	<1.3		<0.49	<0.43	<0.33	<0.48	<3.1	<0.59	<0.37	<0.31	<0.27	<0.28	<0.21
MW-88	36.76	2105.21	8/11/2009	8/17/2009			<0.35		<0.36	<0.15	<0.17	<0.37			<0.098	<0.21	<0.20	<0.15	<0.072
MW-88	37.53	2104.44	11/6/2009	11/11/2009			<0.35		<0.36	<0.15	<0.17	<0.37			<0.098	<0.21	<0.20	<0.15	<0.072
MW-88	38.58	2103.39	5/13/2010	6/9/2010			<0.35		<0.36	<0.15	<0.17	<0.37			<0.098	<0.21	<0.20	<0.15	<0.072
MW-88	35.19	2106.78	6/3/2011	6/17/2011			<0.35		<0.36	<0.15	<0.46	<0.37			<0.098	<0.21	<0.20	<0.15	<0.072
MW-88	33.02	2108.95	12/5/2011	12/12/2011			<0.35		<0.36	<0.15	<0.46	<0.37			<0.098	<0.21	<0.20	<0.15	<0.072
MW-88	34.13	2107.84	5/23/2012	6/15/2012			<0.35		<0.36	<0.15	<0.46	<0.37			<0.098	<0.21	<0.20	<0.15	<0.072
MW-88	35.91	2106.06	11/14/2012	11/19/2012			<0.35		<0.36	<0.15	<0.46	<0.37			<0.098	<0.21	<0.20	<0.15	<0.072
MW-88	37.85	2104.12	5/15/2013	6/3/2013			<0.35		<0.36	<0.15	<0.46	<0.37			<0.098	<0.21	<0.20	<0.15	<0.072
MW-88	40.75	2101.22	5/7/2014	6/4/2014	<0.5	<0.5	<1.5	<2.5	<1.5	<0.5	<0.5	<0.5	<2.5	<0.5	<0.5	<0.5	<0.5	<0.5	<0.5
MW-89	29.97	2100.85	2/26/2009	2/4/2009			<0.2		<0.2	<0.2	0.72 Jq	<0.2			<0.2	<0.2			
MW-89	29.97	2100.85	2/26/2009	3/9/2009			<0.2		<0.2	<0.2	0.88 Jq	<0.2			<0.2	<0.2			
MW-89	30.61	2100.21	5/11/2009	6/11/2009	<0.55	<0.21	<1.3		<0.49	<0.43	0.56 Jq	<0.48	<3.1	<0.59	<0.37	<0.31	<0.27 Rd	<0.28	<0.21
MW-89	31.45	2099.37	8/11/2009	8/17/2009			<0.35		<0.36	<0.15	0.81	<0.37			0.21 Jq	<0.21	<0.20	<0.15	<0.072
MW-89	32.22	2098.60	11/9/2009	11/19/2009			<0.35		<0.36	<0.15	0.86	<0.37			0.21 Jq	<0.21	<0.20	<0.15	<0.072
MW-89	33.33	2097.49	5/13/2010	6/17/2010			<0.35		<0.36	<0.15	0.71	<0.37			0.20 Jq	<0.21	<0.20	<0.15	<0.072
MW-89	30.92	2099.90	6/3/2011	6/17/2011			<0.35		<0.36	<0.15	0.61	<0.37			0.15 Jq	<0.21	<0.20	<0.15	<0.072
MW-89	29.04	2101.78	5/23/2012	6/7/2012			<0.35		<0.36	<0.15	0.61	<0.37			0.18 Jq	<0.21	<0.20	<0.15	<0.072
MW-89	31.44	2099.38	5/14/2013	5/30/2013			<0.35		<0.36	<0.15	0.65	<0.37			<0.098	<0.21	<0.20	<0.15	<0.072
MW-89	35.81	2095.01	5/7/2014	6/4/2014	<0.5	<0.5	<1.5	<2.5	<1.5	<0.5	0.580 Jq	<0.5	<2.5	<0.5	<0.5	<0.5	<0.5	<0.5	<0.5
MW-90	41.45	2106.26	2/26/2009	2/5/2009			<0.2		<0.2	<0.2	0.24 Jq	<0.2			<0.2	<0.2			

Consolidation Data Summary Table - Groundwater
Beaumont Site 1

	Water Level Data			Volatile Organics															
Sample Location	Depth to Water (feet below ground surface)	Groundwater Elevation (feet above mean sea level)	Elevation Date	Sample Date	1,1-Dichloroethene -ug/L	cis-1,2-Dichloroethene -ug/L	trans-1,2-Dichloroethene -ug/L	1,1-Dichloropropene -ug/L	cis-1,3-Dichloropropene -ug/L	trans-1,3-Dichloropropene -ug/L	1,2-Dichloropropane -ug/L	1,3-Dichloropropane -ug/L	2,2-Dichloropropane -ug/L	1,2-Dibromoethane -ug/L	Dichlorodifluoromethane -ug/L	Ethylbenzene -ug/L	Ethene -ug/L	Ethane -ug/L	Hexachlorobutadiene -ug/L
MW-87A	19.48	1919.44	5/14/2010	6/8/2010													0.06 Jq	<0.01	
MW-87A	21.26	1917.66	5/21/2012	5/31/2012	0.27 Jq	<0.18	<0.10		<0.30	<0.24	<0.19					<0.26			
MW-87A	24.24	1914.68	5/8/2014	5/16/2014	<0.5	<0.5	<0.5	<0.5	<0.5	<0.5	<0.5	<0.5	<0.5	<0.5	<1.5	<0.5			<1.5
MW-87B	19.95	1918.87	2/26/2009	2/2/2009	27.6	<0.10	<0.10		<0.10	<0.10	<0.10			<0.10		<0.10			
MW-87B	19.95	1918.87	2/26/2009	3/4/2009	10.2	<0.10	<0.10		<0.10	<0.10	<0.10			<0.10		<0.10			
MW-87B	20.01	1918.81	5/11/2009	6/11/2009	6.3	<0.49	<0.40	<0.26	<0.28	<0.36	<0.38	<0.38	<0.46	<0.47	<0.49	<0.22			
MW-87B	21.16	1917.66	8/13/2009	8/19/2009	3.2	<0.18	<0.10		<0.30	<0.24	<0.19					<0.26			
MW-87B	22.02	1916.80	11/9/2009	11/19/2009	2.9	<0.18	<0.10		<0.30	<0.24	<0.19					<0.26			
MW-87B	17.65	1921.17	5/14/2010	5/12/2010	8.1	<0.18	<0.10		<0.30	<0.24	<0.19					<0.26			
MW-87B	17.65	1921.17	5/14/2010	6/8/2010													0.04 Jq	0.09 Jq	
MW-87B	16.03	1922.79	6/2/2011	6/7/2011	2.2	<0.18	<0.10		<0.30	<0.24	<0.19					<0.26			
MW-87B	20.05	1918.77	5/21/2012	5/31/2012	3.9	<0.18	<0.10		<0.30	<0.24	<0.19					<0.26			
MW-87B	21.67	1917.15	5/14/2013	5/29/2013	4.1	<0.18	<0.10		<0.30	<0.24	<0.19					<0.26			
MW-87B	23.67	1915.15	5/8/2014	5/16/2014	9.11	<0.5	<0.5	<0.5	<0.5	<0.5	<0.5	<0.5	<0.5	<0.5	<1.5	<0.5			<1.5
MW-87B	23	1916	5/12/2015	5/26/2015	6.27	<0.500	<0.500	<0.500	<0.500	<0.500	<0.500	<0.500	<0.500	<0.500	<1.50	<0.500			<1.50
MW-88	35.31	2106.66	2/26/2009	2/6/2009	<0.2	<0.2	<0.2		<0.2	<0.2	<0.2					<0.2			
MW-88	35.31	2106.66	2/26/2009	3/6/2009	<0.2	<0.2	<0.2		<0.2	<0.2	<0.2					<0.2			
MW-88	35.95	2106.02	5/11/2009	6/9/2009	<0.40	<0.49	<0.40	<0.26	<0.28	<0.36	<0.38	<0.38	<0.46	<0.47	<0.49	<0.22			
MW-88	36.76	2105.21	8/11/2009	8/17/2009	<0.12	<0.18	<0.10		<0.30	<0.24	<0.19					<0.26			
MW-88	37.53	2104.44	11/6/2009	11/11/2009	0.44 Jq	<0.18	<0.10		<0.30	<0.24	<0.19					<0.26			
MW-88	38.58	2103.39	5/13/2010	6/9/2010	<0.12	<0.18	<0.10		<0.30	<0.24	<0.19					<0.26	<0.02	<0.01	
MW-88	35.19	2106.78	6/3/2011	6/17/2011	<0.12	<0.18	<0.10		<0.30	<0.24	<0.19					<0.26			
MW-88	33.02	2108.95	12/5/2011	12/12/2011	<0.12	<0.18	<0.10		<0.30	<0.24	<0.19					<0.26			
MW-88	34.13	2107.84	5/23/2012	6/15/2012	<0.12	<0.18	<0.10		<0.30	<0.24	<0.19					<0.26			
MW-88	35.91	2106.06	11/14/2012	11/19/2012	<0.12	<0.18	<0.10		<0.30	<0.24	<0.19					<0.26			
MW-88	37.85	2104.12	5/15/2013	6/3/2013	<0.12	<0.18	<0.10		<0.30	<0.24	<0.19					<0.26			
MW-88	40.75	2101.22	5/7/2014	6/4/2014	0.810 Jq	<0.5	<0.5	<0.5	<0.5	<0.5	<0.5	<0.5	<0.5	<0.5	<1.5	<0.5			<1.5
MW-89	29.97	2100.85	2/26/2009	2/4/2009	4.4	<0.2	<0.2		<0.2	<0.2	<0.2					<0.2			
MW-89	29.97	2100.85	2/26/2009	3/9/2009	4.5	<0.2	<0.2		<0.2	<0.2	<0.2					<0.2			
MW-89	30.61	2100.21	5/11/2009	6/11/2009	3.4	<0.49	<0.40	<0.26	<0.28	<0.36	<0.38	<0.38	<0.46	<0.47	<0.49	<0.22			
MW-89	31.45	2099.37	8/11/2009	8/17/2009	5.4	<0.18	<0.10		<0.30	<0.24	<0.19					<0.26			
MW-89	32.22	2098.60	11/9/2009	11/19/2009	5.8	<0.18	<0.10		<0.30	<0.24	<0.19					<0.26			
MW-89	33.33	2097.49	5/13/2010	6/17/2010	4.8	<0.18	<0.10		<0.30	<0.24	<0.19					<0.26	0.04 BJkq	0.18	
MW-89	30.92	2099.90	6/3/2011	6/17/2011	3.0	<0.18	<0.10		<0.30	<0.24	<0.19					<0.26			
MW-89	29.04	2101.78	5/23/2012	6/7/2012	4.0	<0.18	<0.10		<0.30	<0.24	<0.19					<0.26			
MW-89	31.44	2099.38	5/14/2013	5/30/2013	2.9	<0.18	<0.10		<0.30	<0.24	<0.19					<0.26			
MW-89	35.81	2095.01	5/7/2014	6/4/2014	2.01	<0.5	<0.5	<0.5	<0.5	<0.5	<0.5	<0.5	<0.5	<0.5	<1.5	<0.5			<1.5
MW-90	41.45	2106.26	2/26/2009	2/5/2009	2.4	<0.2	<0.2		<0.2	<0.2	<0.2					<0.2			

Consolidation Data Summary Table - Groundwater
Beaumont Site 1

	Water Level Data				Volatile Organics														
Sample Location	Depth to Water (feet below ground surface)	Groundwater Elevation (feet above mean sea level)	Elevation Date	Sample Date	2-Hexanone -ug/L	p-Isopropyltoluene -ug/L	Isopropylbenzene -ug/L	Methane -ug/L	Iodomethane (Methyl Iodide) -ug/L	4-Methyl-2-Pentanone -ug/L	Methyl tert-butyl ether (MTBE) -ug/L	Methylene Chloride -ug/L	Naphthalene -ug/L	n-Propylbenzene -ug/L	Styrene -ug/L	Toluene -ug/L	1,1,1,2-Tetrachloroethane -ug/L	1,1,1-Trichloroethane -ug/L	1,1,2-Trichloroethane -ug/L
MW-87A	19.48	1919.44	5/14/2010	6/8/2010				6.5											
MW-87A	21.26	1917.66	5/21/2012	5/31/2012	<1.2					<0.95	<0.43	0.20 Jq			<0.22	<0.22		<0.12	<0.31
MW-87A	24.24	1914.68	5/8/2014	5/16/2014	<2.5	<0.5	<0.5		<0.5	<2.5	<0.5	<2.0	<0.5	<0.5	<0.5	<0.5	<0.5	<0.5	<0.5
MW-87B	19.95	1918.87	2/26/2009	2/2/2009	<0.50					<0.50	<0.10	<0.40			<0.10	<0.10		<0.10	<0.10
MW-87B	19.95	1918.87	2/26/2009	3/4/2009	<0.50					<0.50	<0.10	<0.40			<0.10	<0.10		<0.10	<0.10
MW-87B	20.01	1918.81	5/11/2009	6/11/2009	<6.9	<0.26	<0.23			<4.4	<0.30	<2.6	<2.5	<0.79	<0.30	<0.33	<0.35	<0.45	<0.54
MW-87B	21.16	1917.66	8/13/2009	8/19/2009	<1.2					<0.95	<0.29	0.20 BJkq			<0.22	<0.22		<0.12	<0.31
MW-87B	22.02	1916.80	11/9/2009	11/19/2009	<1.2					<0.95	<0.29	<0.15			<0.22	<0.22		<0.12	<0.31
MW-87B	17.65	1921.17	5/14/2010	5/12/2010	<1.2					<0.95	<0.29	0.20 Jq			<0.22	<0.22		<0.12	<0.31
MW-87B	17.65	1921.17	5/14/2010	6/8/2010				0.37											
MW-87B	16.03	1922.79	6/2/2011	6/7/2011	<1.2					<0.95	<0.43	<0.15			<0.22	<0.22		<0.12	<0.31
MW-87B	20.05	1918.77	5/21/2012	5/31/2012	<1.2					<0.95	<0.43	<0.15			<0.22	<0.22		<0.12	<0.31
MW-87B	21.67	1917.15	5/14/2013	5/29/2013	<1.2					<0.95	<0.43	<0.15			<0.22	<0.22		<0.12	<0.31
MW-87B	23.67	1915.15	5/8/2014	5/16/2014	<2.5	<0.5	<0.5		<0.5	<2.5	<0.5	<2.0	<0.5	<0.5	<0.5	<0.5	<0.5	<0.5	<0.5
MW-87B	23	1916	5/12/2015	5/26/2015	<2.50	<0.500	<0.500		<0.500	<2.50	<0.500	<2.00	<0.500	<0.500	<0.500	<0.500	<0.500	<0.500	<0.500
MW-88	35.31	2106.66	2/26/2009	2/6/2009	<5					<5	<0.2	<0.5			<0.2	<0.2		<0.2	<0.2
MW-88	35.31	2106.66	2/26/2009	3/6/2009	<5					<5	<0.2	<0.5			<0.2	<0.2		<0.2	<0.2
MW-88	35.95	2106.02	5/11/2009	6/9/2009	<6.9	<0.26	<0.23			<4.4	<0.30	<2.6	<2.5	<0.79	<0.30	<0.33	<0.35	<0.45	<0.54
MW-88	36.76	2105.21	8/11/2009	8/17/2009	<1.2					<0.95	<0.29	<0.15			<0.22	<0.22		<0.12	<0.31
MW-88	37.53	2104.44	11/6/2009	11/11/2009	<1.2					<0.95	<0.29	<0.15			<0.22	<0.22		<0.12	<0.31
MW-88	38.58	2103.39	5/13/2010	6/9/2010	<1.2			0.03 Jq		<0.95	<0.29	<0.15			<0.22	<0.22		<0.12	<0.31
MW-88	35.19	2106.78	6/3/2011	6/17/2011	<1.2					<0.95	<0.43	0.19 BJkq			<0.22	<0.22		<0.12	<0.31
MW-88	33.02	2108.95	12/5/2011	12/12/2011	<1.2					<0.95	<0.43	0.20 BJkq			<0.22	<0.22		<0.12	<0.31
MW-88	34.13	2107.84	5/23/2012	6/15/2012	<1.2					<0.95	<0.43	<0.15			<0.22	<0.22		<0.12	<0.31
MW-88	35.91	2106.06	11/14/2012	11/19/2012	<1.2					<0.95	<0.43	<0.15			<0.22	<0.22		<0.12	<0.31
MW-88	37.85	2104.12	5/15/2013	6/3/2013	<1.2					<0.95	<0.43	<0.15			<0.22	<0.22		<0.12	<0.31
MW-88	40.75	2101.22	5/7/2014	6/4/2014	<2.5	<0.5	<0.5		<0.5	<2.5	<0.5	<2.0	<0.5	<0.5	<0.5	<0.5	<0.5	<0.5	<0.5
MW-89	29.97	2100.85	2/26/2009	2/4/2009	<5					<5	<0.2	<0.5			<0.2	<0.2		<0.2	<0.2
MW-89	29.97	2100.85	2/26/2009	3/9/2009	<5					<5	<0.2	<0.5			<0.2	<0.2		<0.2	<0.2
MW-89	30.61	2100.21	5/11/2009	6/11/2009	<6.9	<0.26	<0.23			<4.4	<0.30	<2.6	<2.5	<0.79	<0.30	<0.33	<0.35	<0.45	<0.54
MW-89	31.45	2099.37	8/11/2009	8/17/2009	<1.2					<0.95	<0.29	0.37 BJkq			<0.22	<0.22		<0.12	<0.31
MW-89	32.22	2098.60	11/9/2009	11/19/2009	<1.2					<0.95	<0.29	<0.15			<0.22	<0.22		<0.12	<0.31
MW-89	33.33	2097.49	5/13/2010	6/17/2010	<1.2			0.31 Bk		<0.95	<0.29	<0.15			<0.22	<0.22		<0.12	<0.31
MW-89	30.92	2099.90	6/3/2011	6/17/2011	<1.2					<0.95	<0.43	0.18 BJkq			<0.22	<0.22		<0.12	<0.31
MW-89	29.04	2101.78	5/23/2012	6/7/2012	<1.2					<0.95	<0.43	<0.15			<0.22	<0.22		<0.12	<0.31
MW-89	31.44	2099.38	5/14/2013	5/30/2013	<1.2					<0.95	<0.43	<0.15			<0.22	<0.22		<0.12	<0.31
MW-89	35.81	2095.01	5/7/2014	6/4/2014	<2.5	<0.5	<0.5		<0.5	<2.5	<0.5	<2.0	<0.5	<0.5	<0.5	<0.5	<0.5	<0.5	<0.5
MW-90	41.45	2106.26	2/26/2009	2/5/2009	<5					<5	<0.2	<0.5			<0.2	<0.2		<0.2	<0.2

Consolidation Data Summary Table - Groundwater
Beaumont Site 1

	Water Level Data				Volatile Organics													
Sample Location	Depth to Water (feet below ground surface)	Groundwater Elevation (feet above mean sea level)	Elevation Date	Sample Date	1,2,3-Trichlorobenzene -ug/L	1,2,4-Trichlorobenzene -ug/L	Trichloroethene -ug/L	1,2,3-Trichloropropane -ug/L	Trichlorofluoromethane -ug/L	1,1,2-Trichloro-1,2,2-Trifluoroethane -ug/L	1,2,4-Trimethylbenzene -ug/L	1,3,5-Trimethylbenzene -ug/L	1,1,2,2-Tetrachloroethane -ug/L	Tetrachloroethene (PCE) -ug/L	Vinyl Acetate -ug/L	Vinyl Chloride -ug/L	m,p-Xylenes -ug/L	o-Xylene -ug/L
MW-87A	19.48	1919.44	5/14/2010	6/8/2010														
MW-87A	21.26	1917.66	5/21/2012	5/31/2012			0.48 Jq	<0.29	<0.16				<0.29	<0.23	<0.48	<0.13	<0.36	<0.41
MW-87A	24.24	1914.68	5/8/2014	5/16/2014	<0.5	<0.5	<0.5	<0.5	<0.5	<0.5	<0.5	<0.5	<0.5	<0.5	<0.5	<0.5	<1.0	<0.5
MW-87B	19.95	1918.87	2/26/2009	2/2/2009			87.0		<0.10				<0.10	<0.10	<0.10	<0.05	<0.20	<0.10
MW-87B	19.95	1918.87	2/26/2009	3/4/2009			60.0		<0.10				<0.10	<0.10	<0.10	<0.05	<0.20	<0.10
MW-87B	20.01	1918.81	5/11/2009	6/11/2009	<0.31	<0.49	26	<1.3	<0.31	<0.64	<0.24	<0.23	<0.44	<0.51	<7.1	<0.33	<0.45	<0.24
MW-87B	21.16	1917.66	8/13/2009	8/19/2009			17	<0.29	<0.16				<0.29	<0.17	<0.48	<0.13	<0.36	<0.41
MW-87B	22.02	1916.80	11/9/2009	11/19/2009			17	<0.29	<0.16				<0.29	<0.17	<0.48	<0.13	<0.36	<0.41
MW-87B	17.65	1921.17	5/14/2010	5/12/2010			48	<0.29	<0.16				<0.29	<0.17	<0.48	<0.13	<0.36	<0.41
MW-87B	17.65	1921.17	5/14/2010	6/8/2010														
MW-87B	16.03	1922.79	6/2/2011	6/7/2011			15	<0.29	<0.16				<0.29	<0.23	<0.48	<0.13	<0.36	<0.41
MW-87B	20.05	1918.77	5/21/2012	5/31/2012			31	<0.29	<0.16				<0.29	<0.23	<0.48	<0.13	<0.36	<0.41
MW-87B	21.67	1917.15	5/14/2013	5/29/2013			30	<0.29	<0.16				<0.29	<0.23	<0.48	<0.13	<0.36	<0.41
MW-87B	23.67	1915.15	5/8/2014	5/16/2014	<0.5	<0.5	41.0	<0.5	<0.5	<0.5	<0.5	<0.5	<0.5	<0.5	<0.5	<0.5	<1.0	<0.5
MW-87B	23	1916	5/12/2015	5/26/2015	<0.500	<0.500	48.4	<0.500	<0.500	<0.500	<0.500	<0.500	<0.500	<0.500	<0.500	<0.500	<1.00	<0.500
MW-88	35.31	2106.66	2/26/2009	2/6/2009			<0.2						<0.2	<0.2		<0.2	<0.5	<0.2
MW-88	35.31	2106.66	2/26/2009	3/6/2009			<0.2						<0.2	<0.2		<0.2	<0.5	<0.2
MW-88	35.95	2106.02	5/11/2009	6/9/2009	<0.31	<0.49	<0.30	<1.3	<0.31	<0.64	<0.24	<0.23	<0.44	<0.51	<7.1	<0.33	<0.45	<0.24
MW-88	36.76	2105.21	8/11/2009	8/17/2009			<0.17	<0.29	<0.16				<0.29	<0.17	<0.48	<0.13	<0.36	<0.41
MW-88	37.53	2104.44	11/6/2009	11/11/2009			0.39 Jq	<0.29	<0.16				<0.29	<0.17	<0.48	<0.13	<0.36	<0.41
MW-88	38.58	2103.39	5/13/2010	6/9/2010			<0.17	<0.29	<0.16				<0.29	<0.17	<0.48	<0.13	<0.36	<0.41
MW-88	35.19	2106.78	6/3/2011	6/17/2011			<0.25	<0.29	<0.16				<0.29	<0.23	<0.48	<0.13	<0.36	<0.41
MW-88	33.02	2108.95	12/5/2011	12/12/2011			<0.25	<0.29	<0.16				<0.29	<0.23	<0.48	<0.13	<0.36	<0.41
MW-88	34.13	2107.84	5/23/2012	6/15/2012			<0.25	<0.29	<0.16				<0.29	<0.23	<0.48	<0.13	<0.36	<0.41
MW-88	35.91	2106.06	11/14/2012	11/19/2012			<0.25	<0.29	<0.16				<0.29	<0.23	<0.48	<0.13	<0.36	<0.41
MW-88	37.85	2104.12	5/15/2013	6/3/2013			<0.25	<0.29	<0.16				<0.29	<0.23	<0.48	<0.13	<0.36	<0.41
MW-88	40.75	2101.22	5/7/2014	6/4/2014	<0.5	<0.5	1.08	<0.5	<0.5	<0.5	<0.5	<0.5	<0.5	<0.5	<0.5	<0.5	<1.0	<0.5
MW-89	29.97	2100.85	2/26/2009	2/4/2009			7						<0.2	<0.2		<0.2	<0.5	<0.2
MW-89	29.97	2100.85	2/26/2009	3/9/2009			7						<0.2	<0.2		<0.2	<0.5	<0.2
MW-89	30.61	2100.21	5/11/2009	6/11/2009	<0.31	<0.49	4.1 Jf	<1.3	<0.31	<0.64	<0.24	<0.23	<0.44	<0.51	<7.1	<0.33	<0.45	<0.24
MW-89	31.45	2099.37	8/11/2009	8/17/2009			8.3	<0.29	<0.16				<0.29	<0.17	<0.48	<0.13	<0.36	<0.41
MW-89	32.22	2098.60	11/9/2009	11/19/2009			7.9	<0.29	<0.16				<0.29	<0.17	<0.48	<0.13	<0.36	<0.41
MW-89	33.33	2097.49	5/13/2010	6/17/2010			7.6	<0.29	<0.16				<0.29	<0.17	<0.48	<0.13	<0.36	<0.41
MW-89	30.92	2099.90	6/3/2011	6/17/2011			5.3	<0.29	<0.16				<0.29	<0.23	<0.48	<0.13	<0.36	<0.41
MW-89	29.04	2101.78	5/23/2012	6/7/2012			7.7	<0.29	<0.16				<0.29	<0.23	<0.48	<0.13	<0.36	<0.41
MW-89	31.44	2099.38	5/14/2013	5/30/2013			6.1	<0.29	<0.16				<0.29	<0.23	<0.48	<0.13	<0.36	<0.41
MW-89	35.81	2095.01	5/7/2014	6/4/2014	<0.5	<0.5	4.76	<0.5	<0.5	<0.5	<0.5	<0.5	<0.5	<0.5	<0.5	<0.5	<1.0	<0.5
MW-90	41.45	2106.26	2/26/2009	2/5/2009			3.1						<0.2	<0.2		<0.2	<0.5	<0.2

Consolidation Data Summary Table - Groundwater
Beaumont Site 1

	Water Level Data				Volatile Organics														
Sample Location	Depth to Water (feet below ground surface)	Groundwater Elevation (feet above mean sea level)	Elevation Date	Sample Date	1,4-Dioxane -ug/L	N-Nitrosodimethylamine -ng/L	Acetone -ug/L	Bromodichloromethane -ug/L	2-Butanone -ug/L	Bromobenzene -ug/L	Bromochloromethane -ug/L	Bromomethane -ug/L	Bromoform -ug/L	n-Butylbenzene -ug/L	sec-Butylbenzene -ug/L	tert-Butylbenzene -ug/L	Benzene -ug/L	Carbon Disulfide -ug/L	Chlorobenzene -ug/L
MW-90	41.45	2106.26	2/26/2009	3/6/2009	<0.62		<5	<0.2	<5			<0.2	<0.3				<0.2	<0.2	<0.2
MW-90	42.12	2105.59	5/11/2009	6/9/2009	<0.40		<9.1	<0.33	<6.9	<0.33	<0.69	<4.3	<0.55	<0.28	<0.20	<0.28	<0.28	<1.9	<0.22
MW-90	42.99	2104.72	8/11/2009	8/17/2009	0.26		<5.0	<0.11	<1.2			<0.48	<0.13				<0.14	<0.36	<0.23
MW-90	43.73	2103.98	11/6/2009	11/12/2009	0.30		<5.0	<0.11	<1.2			<0.48	<0.13				<0.14	<0.36	<0.23
MW-90	44.72	2102.99	5/13/2010	6/9/2010	0.24		<5.0	<0.11	<1.2			<0.48	<0.13				<0.14	<0.36	<0.23
MW-90	45.56	2102.15	12/15/2010	1/5/2011	0.21		<5.0	<0.11	<1.2			<0.48	<0.50				<0.14	<0.36	<0.23
MW-90	40.05	2107.66	6/3/2011	6/20/2011	0.19 Jq		<5.0	<0.11	<1.2			<0.48	<0.50				<0.14	<0.36	<0.23
MW-90	40.00	2107.71	5/23/2012	6/15/2012	0.15 Jq		<5.0	<0.11	<1.2			<0.48	<0.50				<0.14	<0.36	<0.23
MW-90	44.16	2103.55	5/15/2013	6/3/2013	0.26		<5.0	<0.11	<1.2			<0.48	<0.50				<0.14	<0.36	<0.23
MW-90	46.89	2100.82	5/7/2014	6/4/2014	<0.5		<10	<0.5	<5.0	<0.5	<0.5	<1.5	<2.5	<0.5	<0.5	<0.5	<0.5	<0.5	<0.5
MW-90	51	2097	5/14/2015	6/3/2015	<0.250		<10.0	<0.500	<5.00	<0.500	<0.500	<1.50	<2.50	<0.500	<0.500	<0.500	<0.500	<0.500	<0.500
MW-91	37.78	2107.07	2/26/2009	2/5/2009	0.73 Jq		<5	<0.2	<5			<0.2	<0.3				<0.2	<0.2	<0.2
MW-91	37.78	2107.07	2/26/2009	3/6/2009	1.5		<5	<0.2	<5			<0.2	<0.3				<0.2	0.21 Jq	<0.2
MW-91	38.26	2106.59	5/11/2009	6/9/2009	1.5 Jq		<9.1	<0.33	<6.9	<0.33	<0.69	<4.3	<0.55	<0.28	<0.20	<0.28	<0.28	<1.9	<0.22
MW-91	38.94	2105.91	8/11/2009	8/17/2009	1.6		<5.0	<0.11	<1.2			<0.48	<0.13				<0.14	<0.36	<0.23
MW-91	39.45	2105.40	11/6/2009	11/11/2009	1.7		<5.0	<0.11	<1.2			<0.48	<0.13				<0.14	<0.36	<0.23
MW-91	40.33	2104.52	5/13/2010	6/9/2010	1.8		<5.0	<0.11	<1.2			<0.48	<0.13				<0.14	<0.36	<0.23
MW-91	38.63	2106.22	6/3/2011	6/20/2011	2.2		<5.0	<0.11	<1.2			<0.48	<0.50				<0.14	<0.36	<0.23
MW-91	37.03	2107.82	5/23/2012	6/26/2012	1.3		<5.0	<0.11	<1.2			<0.48	<0.50				<0.14	<0.36	<0.23
MW-91	39.79	2105.06	5/15/2013	6/3/2013	1.6		<5.0	<0.11	<1.2			<0.48	<0.50				<0.14	<0.36	<0.23
MW-91	42.10	2102.75	5/7/2014	6/5/2014	2.34		<10	<0.5	<5.0	<0.5	<0.5	<1.5	<2.5	<0.5	<0.5	<0.5	<0.5	<0.5	<0.5
MW-92	31.40	1888.43	2/26/2009	2/4/2009	<0.6		<2.0	<0.10	<1.0			<0.30	<0.50				<0.10	<0.10	<0.10
MW-92	31.40	1888.43	2/26/2009	3/9/2009	<0.62		<2.0	<0.10	<1.0			<0.30	<0.50				<0.10	<0.10	<0.10
MW-92	31.97	1887.86	5/11/2009	6/12/2009	<0.40		<9.1	<0.33	<6.9	<0.33	<0.69	<4.3	<0.55	<0.28	<0.20	<0.28	<0.28	<1.9	<0.22
MW-92	33.26	1886.57	8/13/2009	8/19/2009	0.19 Jq		<5.0	<0.11	<1.2			<0.48	<0.13				<0.14	<0.36	<0.23
MW-92	33.61	1886.22	11/9/2009	11/18/2009	0.14 Jq		<5.0	<0.11	<1.2			<0.48	<0.13				<0.14	<0.36	<0.23
MW-92	31.61	1888.22	5/14/2010	6/11/2010	0.14 Jq		<5.0	<0.11	<1.2			<0.48	<0.13				<0.14	<0.36	<0.23
MW-92	31.39	1888.44	6/2/2011	6/6/2011	<0.10		<5.0	<0.11	<1.2			<0.48	<0.50				<0.14	<0.36	<0.23
MW-92	32.55	1887.28	5/21/2012	5/31/2012	0.13 Jq		<5.0	<0.11	<1.2			<0.48	<0.50				<0.14	<0.36	<0.23
MW-92	33.19	1886.64	5/14/2013	5/29/2013	0.23		<5.0	<0.11	<1.2			<0.48	<0.50				<0.14	<0.36	<0.23
MW-92	34.52	1885.31	5/8/2014	5/16/2014	<0.50		<10	<0.5	<5.0	<0.5	<0.5	<1.5	<2.5	<0.5	<0.5	<0.5	<0.5	<0.5	<0.5
MW-92	34	1886	5/12/2015	6/1/2015	<0.250		<10.0	<0.500	<5.00	<0.500	<0.500	<1.50	<2.50	<0.500	<0.500	<0.500	<0.500	<0.500	<0.500
MW-93	34.61	1896.86	2/26/2009	2/5/2009	7		<2.0	<0.10	<1.0			<0.30	<0.50				<0.10	<0.10	<0.10
MW-93	34.61	1896.86	2/26/2009	3/9/2009	6.9		<2.0	<0.10	<1.0			<0.30	<0.50				<0.10	<0.10	<0.10
MW-93	34.78	1896.69	5/11/2009	6/19/2009	17		<5.0	<0.11	<1.2			<0.48	<0.13				<0.14	<0.36 Jq	<0.23
MW-93	36.11	1895.36	8/13/2009	8/19/2009	16		<5.0	<0.11	<1.2			<0.48	<0.13				<0.14	0.46 Jq	<0.23
MW-93	36.34	1895.13	11/9/2009	11/19/2009	13		<5.0	<0.11	<1.2			<0.48	<0.13				<0.14	0.49 Jq	<0.23
MW-93	32.97	1898.5	5/14/2010	6/11/2010	12		<5.0	<0.11	<1.2			<0.48	<0.13				<0.14	<0.36	<0.23

Consolidation Data Summary Table - Groundwater
Beaumont Site 1

	Water Level Data				Volatile Organics														
Sample Location	Depth to Water (feet below ground surface)	Groundwater Elevation (feet above mean sea level)	Elevation Date	Sample Date	2-Chlorotoluene -ug/L	4-Chlorotoluene -ug/L	Chloroethane -ug/L	2-Chloroethyl Vinyl Ether -ug/L	Chloromethane -ug/L	Carbon Tetrachloride -ug/L	Chloroform -ug/L	Dibromochloromethane -ug/L	1,2-Dibromo-3-Chloropropane -ug/L	Dibromomethane -ug/L	1,1-Dichloroethane -ug/L	1,2-Dichloroethane -ug/L	1,2-Dichlorobenzene -ug/L	1,3-Dichlorobenzene -ug/L	1,4-Dichlorobenzene -ug/L
MW-90	41.45	2106.26	2/26/2009	3/6/2009			<0.2		<0.2	<0.2	<0.2	<0.2			<0.2	<0.2			
MW-90	42.12	2105.59	5/11/2009	6/9/2009	<0.55	<0.21	<1.3		<0.49	<0.43	<0.33	<0.48	<3.1	<0.59	<0.37	<0.31	<0.27	<0.28	<0.21
MW-90	42.99	2104.72	8/11/2009	8/17/2009			<0.35		<0.36	<0.15	0.23 Jq	<0.37			<0.098	<0.21	<0.20	<0.15	<0.072
MW-90	43.73	2103.98	11/6/2009	11/12/2009			<0.35		<0.36	<0.15	0.24 Jq	<0.37			<0.098	<0.21	<0.20	<0.15	<0.072
MW-90	44.72	2102.99	5/13/2010	6/9/2010			<0.35		<0.36	<0.15	0.29 Jq	<0.37			<0.098	<0.21	<0.20	<0.15	<0.072
MW-90	45.56	2102.15	12/15/2010	1/5/2011			<0.35		<0.36	<0.15	<0.46	<0.37			<0.098	<0.21	<0.20	<0.15	<0.072
MW-90	40.05	2107.66	6/3/2011	6/20/2011			<0.35		<0.36	<0.15	<0.46	<0.37			<0.098	<0.21	<0.20	<0.15	<0.072
MW-90	40.00	2107.71	5/23/2012	6/15/2012			<0.35		<0.36	<0.15	<0.46	<0.37			<0.098	<0.21	<0.20	<0.15	<0.072
MW-90	44.16	2103.55	5/15/2013	6/3/2013			<0.35		<0.36	<0.15	<0.46	<0.37			<0.098	<0.21	<0.20	<0.15	<0.072
MW-90	46.89	2100.82	5/7/2014	6/4/2014	<0.5	<0.5	<1.5	<2.5	<1.5	<0.5	<0.5	<0.5	<2.5	<0.5	<0.5	<0.5	<0.5	<0.5	<0.5
MW-90	51	2097	5/14/2015	6/3/2015	<0.500	<0.500	<1.50	<2.50	<1.50	<0.500	<0.500	<0.500	<2.50	<0.500	<0.500	<0.500	<0.500	<0.500	<0.500
MW-91	37.78	2107.07	2/26/2009	2/5/2009			<0.2		<0.2	<0.2	<0.2	<0.2			<0.2	<0.2			
MW-91	37.78	2107.07	2/26/2009	3/6/2009			<0.2		0.33 Jq	<0.2	0.25 Jq	<0.2			<0.2	<0.2			
MW-91	38.26	2106.59	5/11/2009	6/9/2009	<0.55	<0.21	<1.3		<0.49	<0.43	<0.33	<0.48	<3.1	<0.59	<0.37	<0.31	<0.27	<0.28	<0.21
MW-91	38.94	2105.91	8/11/2009	8/17/2009			<0.35		<0.36	<0.15	<0.17	<0.37			<0.098	<0.21	<0.20	<0.15	<0.072
MW-91	39.45	2105.40	11/6/2009	11/11/2009			<0.35		<0.36	<0.15	<0.17	<0.37			<0.098	<0.21	<0.20	<0.15	<0.072
MW-91	40.33	2104.52	5/13/2010	6/9/2010			<0.35		<0.36	<0.15	<0.17	<0.37			<0.098	<0.21	<0.20	<0.15	<0.072
MW-91	38.63	2106.22	6/3/2011	6/20/2011			<0.35		<0.36	<0.15	<0.46	<0.37			<0.098	<0.21	<0.20	<0.15	<0.072
MW-91	37.03	2107.82	5/23/2012	6/26/2012			<0.35		<0.36	<0.15	<0.46	<0.37			<0.098	<0.21	<0.20	<0.15	<0.072
MW-91	39.79	2105.06	5/15/2013	6/3/2013			<0.35		<0.36	<0.15	<0.46	<0.37			<0.098	<0.21	<0.20	<0.15	<0.072
MW-91	42.10	2102.75	5/7/2014	6/5/2014	<0.5	<0.5	<1.5	<2.5	<1.5	<0.5	<0.5	<0.5	<2.5	<0.5	<0.5	<0.5	<0.5	<0.5	<0.5
MW-92	31.40	1888.43	2/26/2009	2/4/2009			<0.30		<0.30	<0.10	<0.10	<0.10			<0.10	<0.10	<0.10	<0.10	<0.10
MW-92	31.40	1888.43	2/26/2009	3/9/2009			<0.30		<0.30	<0.10	<0.10	<0.10			<0.10	<0.10	<0.10	<0.10	<0.10
MW-92	31.97	1887.86	5/11/2009	6/12/2009	<0.55	<0.21	<1.3		<0.49	<0.43	<0.33	<0.48	<3.1	<0.59	<0.37	<0.31	<0.27	<0.28	<0.21
MW-92	33.26	1886.57	8/13/2009	8/19/2009			<0.35		<0.36	<0.15	<0.17	<0.37			<0.098	<0.21	<0.20	<0.15	<0.072
MW-92	33.61	1886.22	11/9/2009	11/18/2009			<0.35		<0.36	<0.15	<0.17	<0.37			<0.098	<0.21	<0.20	<0.15	<0.072
MW-92	31.61	1888.22	5/14/2010	6/11/2010			<0.35		<0.36	<0.15	<0.17	<0.37			<0.098	<0.21	<0.20	<0.15	<0.072
MW-92	31.39	1888.44	6/2/2011	6/6/2011			<0.35		<0.36	<0.15	<0.46	<0.37			<0.098	<0.21	<0.20	<0.15	<0.072
MW-92	32.55	1887.28	5/21/2012	5/31/2012			<0.35		<0.36	<0.15	<0.46	<0.37			<0.098	<0.21	<0.20	<0.15	<0.072
MW-92	33.19	1886.64	5/14/2013	5/29/2013			<0.35		<0.36	<0.15	<0.46	<0.37			<0.098	<0.21	<0.20	<0.15	<0.072
MW-92	34.52	1885.31	5/8/2014	5/16/2014	<0.5	<0.5	<1.5	<2.5	<1.5	<0.5	<0.5	<0.5	<2.5	<0.5	<0.5	<0.5	<0.5	<0.5	<0.5
MW-92	34	1886	5/12/2015	6/1/2015	<0.500	<0.500	<1.50	<2.50	<1.50	<0.500	<0.500	<0.500	<2.50	<0.500	<0.500	<0.500	<0.500	<0.500	<0.500
MW-93	34.61	1896.86	2/26/2009	2/5/2009			<0.30		<0.30	<0.10	<0.10	<0.10			<0.10	<0.10	<0.10	<0.10	<0.10
MW-93	34.61	1896.86	2/26/2009	3/9/2009			<0.30		<0.30	<0.10	<0.10	<0.10			<0.10	<0.10	<0.10	<0.10	<0.10
MW-93	34.78	1896.69	5/11/2009	6/19/2009			<0.35		<0.36	<0.15	<0.17	<0.37			<0.098	<0.21	<0.20	<0.15	<0.072
MW-93	36.11	1895.36	8/13/2009	8/19/2009			<0.35		<0.36	<0.15	<0.17	<0.37			0.16 Jq	<0.21	<0.20	<0.15	<0.072
MW-93	36.34	1895.13	11/9/2009	11/19/2009			<0.35		<0.36	<0.15	<0.17	<0.37			0.16 Jq	<0.21	<0.20	<0.15	<0.072
MW-93	32.97	1898.5	5/14/2010	6/11/2010			<0.35		<0.36	<0.15	<0.17	<0.37			<0.098	<0.21	<0.20	<0.15	<0.072

Consolidation Data Summary Table - Groundwater
Beaumont Site 1

	Water Level Data			Volatile Organics																
Sample Location	Depth to Water (feet below ground surface)	Groundwater Elevation (feet above mean sea level)	Elevation Date	Sample Date	1,1-Dichloroethene -ug/L	cis-1,2-Dichloroethene -ug/L	trans-1,2-Dichloroethene -ug/L	1,1-Dichloropropene -ug/L	cis-1,3-Dichloropropene -ug/L	trans-1,3-Dichloropropene -ug/L	1,2-Dichloropropane -ug/L	1,3-Dichloropropane -ug/L	2,2-Dichloropropane -ug/L	1,2-Dibromoethane -ug/L	Dichlorodifluoromethane -ug/L	Ethylbenzene -ug/L	Ethene -ug/L	Ethane -ug/L	Hexachlorobutadiene -ug/L
MW-90	41.45	2106.26	2/26/2009	3/6/2009	<0.2	<0.2	<0.2		<0.2	<0.2	<0.2					<0.2			
MW-90	42.12	2105.59	5/11/2009	6/9/2009	2.2	<0.49	<0.40	<0.26	<0.28	<0.36	<0.38	<0.38	<0.46	<0.47	<0.49	<0.22			
MW-90	42.99	2104.72	8/11/2009	8/17/2009	2.1	<0.18	<0.10		<0.30	<0.24	<0.19					<0.26			
MW-90	43.73	2103.98	11/6/2009	11/12/2009	2.0	<0.18	<0.10		<0.30	<0.24	<0.19					<0.26			
MW-90	44.72	2102.99	5/13/2010	6/9/2010	2.4	<0.18	<0.10		<0.30	<0.24	<0.19					<0.26	0.03 Jq	0.04 Jq	
MW-90	45.56	2102.15	12/15/2010	1/5/2011	1.7	<0.18	<0.10		<0.30	<0.24	<0.19					<0.26			
MW-90	40.05	2107.66	6/3/2011	6/20/2011	1.5	<0.18	<0.10		<0.30	<0.24	<0.19					<0.26			
MW-90	40.00	2107.71	5/23/2012	6/15/2012	1.0	<0.18	<0.10		<0.30	<0.24	<0.19					<0.26			
MW-90	44.16	2103.55	5/15/2013	6/3/2013	2.1	<0.18	<0.10		<0.30	<0.24	<0.19					<0.26			
MW-90	46.89	2100.82	5/7/2014	6/4/2014	1.13	<0.5	<0.5	<0.5	<0.5	<0.5	<0.5	<0.5	<0.5	<0.5	<1.5	<0.5			<1.5
MW-90	51	2097	5/14/2015	6/3/2015	1.05	<0.500	<0.500	<0.500	<0.500	<0.500	<0.500	<0.500	<0.500	<0.500	<1.50	<0.500			<1.50
MW-91	37.78	2107.07	2/26/2009	2/5/2009	<0.2	<0.2	<0.2		<0.2	<0.2	<0.2					<0.2			
MW-91	37.78	2107.07	2/26/2009	3/6/2009	1.8	<0.2	<0.2		<0.2	<0.2	<0.2					<0.2			
MW-91	38.26	2106.59	5/11/2009	6/9/2009	<0.40	<0.49	<0.40	<0.26	<0.28	<0.36	<0.38	<0.38	<0.46	<0.47	<0.49	<0.22			
MW-91	38.94	2105.91	8/11/2009	8/17/2009	<0.12	<0.18	<0.10		<0.30	<0.24	<0.19					<0.26			
MW-91	39.45	2105.40	11/6/2009	11/11/2009	<0.12	<0.18	<0.10		<0.30	<0.24	<0.19					<0.26			
MW-91	40.33	2104.52	5/13/2010	6/9/2010	0.16 Jq	<0.18	<0.10		<0.30	<0.24	<0.19					<0.26	<0.02	<0.01	
MW-91	38.63	2106.22	6/3/2011	6/20/2011	<0.12	<0.18	<0.10		<0.30	<0.24	<0.19					<0.26			
MW-91	37.03	2107.82	5/23/2012	6/26/2012	<0.12	<0.18	<0.10		<0.30	<0.24	<0.19					<0.26			
MW-91	39.79	2105.06	5/15/2013	6/3/2013	<0.12	<0.18	<0.10		<0.30	<0.24	<0.19					<0.26			
MW-91	42.10	2102.75	5/7/2014	6/5/2014	<0.5	<0.5	<0.5	<0.5	<0.5	<0.5	<0.5	<0.5	<0.5	<0.5	<1.5	<0.5			<1.5
MW-92	31.40	1888.43	2/26/2009	2/4/2009	<0.10	<0.10	<0.10		<0.10	<0.10	<0.10			<0.10		<0.10			
MW-92	31.40	1888.43	2/26/2009	3/9/2009	<0.10	<0.10	<0.10		<0.10	<0.10	<0.10			<0.10		<0.10			
MW-92	31.97	1887.86	5/11/2009	6/12/2009	<0.40	<0.49	<0.40	<0.26	<0.28	<0.36	<0.38	<0.38	<0.46	<0.47	<0.49	<0.22			
MW-92	33.26	1886.57	8/13/2009	8/19/2009	<0.12	<0.18	<0.10		<0.30	<0.24	<0.19					<0.26			
MW-92	33.61	1886.22	11/9/2009	11/18/2009	<0.12	<0.18	<0.10		<0.30	<0.24	<0.19					<0.26			
MW-92	31.61	1888.22	5/14/2010	6/11/2010	<0.12	<0.18	<0.10		<0.30	<0.24	<0.19					<0.26	<0.02	<0.01	
MW-92	31.39	1888.44	6/2/2011	6/6/2011	<0.12	<0.18	<0.10		<0.30	<0.24	<0.19					<0.26			
MW-92	32.55	1887.28	5/21/2012	5/31/2012	<0.12	<0.18	<0.10		<0.30	<0.24	<0.19					<0.26			
MW-92	33.19	1886.64	5/14/2013	5/29/2013	<0.12	<0.18	<0.10		<0.30	<0.24	<0.19					<0.26			
MW-92	34.52	1885.31	5/8/2014	5/16/2014	<0.5	1.62	<0.5	<0.5	<0.5	<0.5	<0.5	<0.5	<0.5	<0.5	<1.5	<0.5			<1.5
MW-92	34	1886	5/12/2015	6/1/2015	<0.500	<0.500	<0.500	<0.500	<0.500	<0.500	<0.500	<0.500	<0.500	<0.500	<1.50	<0.500			<1.50
MW-93	34.61	1896.86	2/26/2009	2/5/2009	0.41 Jq	<0.10	<0.10		<0.10	<0.10	<0.10			<0.10		<0.10			
MW-93	34.61	1896.86	2/26/2009	3/9/2009	0.130 Jq	<0.10	<0.10		<0.10	<0.10	<0.10			<0.10		<0.10			
MW-93	34.78	1896.69	5/11/2009	6/19/2009	0.67	<0.18	<0.10		<0.30	<0.24	<0.19					<0.26			
MW-93	36.11	1895.36	8/13/2009	8/19/2009	0.76	<0.18	<0.10		<0.30	<0.24	<0.19					<0.26			
MW-93	36.34	1895.13	11/9/2009	11/19/2009	0.87	<0.18	<0.10		<0.30	<0.24	<0.19					<0.26			
MW-93	32.97	1898.5	5/14/2010	6/11/2010	0.28 Jq	<0.18	<0.10		<0.30	<0.24	<0.19					<0.26	<0.02	0.02 Jq	

Consolidation Data Summary Table - Groundwater
Beaumont Site 1

	Water Level Data				Volatile Organics														
Sample Location	Depth to Water (feet below ground surface)	Groundwater Elevation (feet above mean sea level)	Elevation Date	Sample Date	2-Hexanone -ug/L	p-Isopropyltoluene -ug/L	Isopropylbenzene -ug/L	Methane -ug/L	Iodomethane (Methyl Iodide) -ug/L	4-Methyl-2-Pentanone -ug/L	Methyl tert-butyl ether (MTBE) -ug/L	Methylene Chloride -ug/L	Naphthalene -ug/L	n-Propylbenzene -ug/L	Styrene -ug/L	Toluene -ug/L	1,1,1,2-Tetrachloroethane -ug/L	1,1,1-Trichloroethane -ug/L	1,1,2-Trichloroethane -ug/L
MW-90	41.45	2106.26	2/26/2009	3/6/2009	<5					<5	<0.2	<0.5			<0.2	<0.2		<0.2	<0.2
MW-90	42.12	2105.59	5/11/2009	6/9/2009	<6.9	<0.26	<0.23			<4.4	<0.30	<2.6	<2.5	<0.79	<0.30	<0.33	<0.35	<0.45	<0.54
MW-90	42.99	2104.72	8/11/2009	8/17/2009	<1.2					<0.95	<0.29	0.18 BJkq			<0.22	<0.22		<0.12	<0.31
MW-90	43.73	2103.98	11/6/2009	11/12/2009	<1.2					<0.95	<0.29	<0.15			<0.22	<0.22		<0.12	<0.31
MW-90	44.72	2102.99	5/13/2010	6/9/2010	<1.2			0.21		<0.95	<0.29	<0.15			<0.22	<0.22		<0.12	<0.31
MW-90	45.56	2102.15	12/15/2010	1/5/2011	<1.2					<0.95	<0.43	0.15 BJkq			<0.22	<0.22		<0.12	<0.31
MW-90	40.05	2107.66	6/3/2011	6/20/2011	<1.2					<0.95	<0.43	<0.15			<0.22	<0.22		<0.12	<0.31
MW-90	40.00	2107.71	5/23/2012	6/15/2012	<1.2					<0.95	<0.43	<0.15			<0.22	<0.22		<0.12	<0.31
MW-90	44.16	2103.55	5/15/2013	6/3/2013	<1.2					<0.95	<0.43	<0.15			<0.22	<0.22		<0.12	<0.31
MW-90	46.89	2100.82	5/7/2014	6/4/2014	<2.5	<0.5	<0.5		<0.5	<2.5	<0.5	<2.0	<0.5	<0.5	<0.5	<0.5	<0.5	<0.5	<0.5
MW-90	51	2097	5/14/2015	6/3/2015	<2.50	<0.500	<0.500		<0.500	<2.50	<0.500	<2.00	<0.500	<0.500	<0.500	<0.500	<0.500	<0.500	<0.500
MW-91	37.78	2107.07	2/26/2009	2/5/2009	<5					<5	<0.2	<0.5			<0.2	<0.2		<0.2	<0.2
MW-91	37.78	2107.07	2/26/2009	3/6/2009	<5					<5	<0.2	<0.5			<0.2	<0.2		<0.2	<0.2
MW-91	38.26	2106.59	5/11/2009	6/9/2009	<6.9	<0.26	<0.23			<4.4	<0.30	<2.6	<2.5	<0.79	<0.30	<0.33	<0.35	<0.45	<0.54
MW-91	38.94	2105.91	8/11/2009	8/17/2009	<1.2					<0.95	<0.29	0.23 BJkq			<0.22	<0.22		<0.12	<0.31
MW-91	39.45	2105.40	11/6/2009	11/11/2009	<1.2					<0.95	<0.29	<0.15			<0.22	<0.22		<0.12	<0.31
MW-91	40.33	2104.52	5/13/2010	6/9/2010	<1.2			0.05 Jq		<0.95	<0.29	<0.15			<0.22	<0.22		<0.12	<0.31
MW-91	38.63	2106.22	6/3/2011	6/20/2011	<1.2					<0.95	<0.43	0.24 Jq			<0.22	<0.22		<0.12	<0.31
MW-91	37.03	2107.82	5/23/2012	6/26/2012	<1.2					<0.95	<0.43	<0.15			<0.22	<0.22		<0.12	<0.31
MW-91	39.79	2105.06	5/15/2013	6/3/2013	<1.2					<0.95	<0.43	<0.15			<0.22	<0.22		<0.12	<0.31
MW-91	42.10	2102.75	5/7/2014	6/5/2014	<2.5	<0.5	<0.5		<0.5	<2.5	<0.5	<2.0	<0.5	<0.5	<0.5	<0.5	<0.5	<0.5	<0.5
MW-92	31.40	1888.43	2/26/2009	2/4/2009	<0.50					<0.50	<0.10	<0.40			<0.10	<0.10		<0.10	<0.10
MW-92	31.40	1888.43	2/26/2009	3/9/2009	<0.50					<0.50	<0.10	<0.40			<0.10	<0.10		<0.10	<0.10
MW-92	31.97	1887.86	5/11/2009	6/12/2009	<6.9	<0.26	<0.23			<4.4	<0.30	<2.6	<2.5	<0.79	<0.30	<0.33	<0.35	<0.45	<0.54
MW-92	33.26	1886.57	8/13/2009	8/19/2009	<1.2					<0.95	<0.29	0.25 BJkq			<0.22	<0.22		<0.12	<0.31
MW-92	33.61	1886.22	11/9/2009	11/18/2009	<1.2					<0.95	<0.29	<0.15			<0.22	<0.22		<0.12	<0.31
MW-92	31.61	1888.22	5/14/2010	6/11/2010	<1.2			0.08 Jq		<0.95	<0.29	<0.15			<0.22	<0.22		<0.12	<0.31
MW-92	31.39	1888.44	6/2/2011	6/6/2011	<1.2					<0.95	<0.43	<0.15			<0.22	<0.22		<0.12	<0.31
MW-92	32.55	1887.28	5/21/2012	5/31/2012	<1.2					<0.95	<0.43	<0.15			<0.22	<0.22		<0.12	<0.31
MW-92	33.19	1886.64	5/14/2013	5/29/2013	<1.2					<0.95	<0.43	<0.15			<0.22	<0.22		<0.12	<0.31
MW-92	34.52	1885.31	5/8/2014	5/16/2014	<2.5	<0.5	<0.5		<0.5	<2.5	<0.5	<2.0	<0.5	<0.5	<0.5	<0.5	<0.5	<0.5	<0.5
MW-92	34	1886	5/12/2015	6/1/2015	<2.50	<0.500	<0.500		<0.500	<2.50	<0.500	<2.00	<0.500	<0.500	<0.500	<0.500	<0.500	<0.500	<0.500
MW-93	34.61	1896.86	2/26/2009	2/5/2009	<0.50					<0.50	<0.10	<0.40			<0.10	<0.10		<0.10	<0.10
MW-93	34.61	1896.86	2/26/2009	3/9/2009	<0.50					<0.50	<0.10	<0.40			<0.10	<0.10		<0.10	<0.10
MW-93	34.78	1896.69	5/11/2009	6/19/2009	<1.2					<0.95	<0.29	<0.15			<0.22	<0.22		<0.12	<0.31
MW-93	36.11	1895.36	8/13/2009	8/19/2009	<1.2					<0.95	<0.29	0.21 BJkq			<0.22	<0.22		<0.12	<0.31
MW-93	36.34	1895.13	11/9/2009	11/19/2009	<1.2					<0.95	<0.29	<0.15			<0.22	<0.22		<0.12	<0.31
MW-93	32.97	1898.5	5/14/2010	6/11/2010	<1.2			0.43		<0.95	<0.29	<0.15			<0.22	<0.22		<0.12	<0.31

Consolidation Data Summary Table - Groundwater
Beaumont Site 1

	Water Level Data				Volatile Organics													
Sample Location	Depth to Water (feet below ground surface)	Groundwater Elevation (feet above mean sea level)	Elevation Date	Sample Date	1,2,3-Trichlorobenzene -ug/L	1,2,4-Trichlorobenzene -ug/L	Trichloroethene -ug/L	1,2,3-Trichloropropane -ug/L	Trichlorofluoromethane -ug/L	1,1,2-Trichloro-1,2,2-Trifluoroethane -ug/L	1,2,4-Trimethylbenzene -ug/L	1,3,5-Trimethylbenzene -ug/L	1,1,2,2-Tetrachloroethane -ug/L	Tetrachloroethene (PCE) -ug/L	Vinyl Acetate -ug/L	Vinyl Chloride -ug/L	m,p-Xylenes -ug/L	o-Xylene -ug/L
MW-90	41.45	2106.26	2/26/2009	3/6/2009			<0.2						<0.2	<0.2		<0.2	<0.5	<0.2
MW-90	42.12	2105.59	5/11/2009	6/9/2009	<0.31	<0.49	2.2	<1.3	<0.31	<0.64	<0.24	<0.23	<0.44	<0.51	<7.1	<0.33	<0.45	<0.24
MW-90	42.99	2104.72	8/11/2009	8/17/2009			2.4	<0.29	<0.16				<0.29	<0.17	<0.48	<0.13	<0.36	<0.41
MW-90	43.73	2103.98	11/6/2009	11/12/2009			2.4	<0.29	<0.16				<0.29	<0.17	<0.48	<0.13	<0.36	<0.41
MW-90	44.72	2102.99	5/13/2010	6/9/2010			2.8	<0.29	<0.16				<0.29	<0.17	<0.48	<0.13	<0.36	<0.41
MW-90	45.56	2102.15	12/15/2010	1/5/2011			2.2	<0.29	<0.16				<0.29	<0.23	<0.48	<0.13	<0.36	<0.41
MW-90	40.05	2107.66	6/3/2011	6/20/2011			1.8	<0.29	<0.16				<0.29	<0.23	<0.48	<0.13	<0.36	<0.41
MW-90	40.00	2107.71	5/23/2012	6/15/2012			1.5	<0.29	<0.16				<0.29	<0.23	<0.48	<0.13	<0.36	<0.41
MW-90	44.16	2103.55	5/15/2013	6/3/2013			2.7	<0.29	<0.16				<0.29	<0.23	<0.48	<0.13	<0.36	<0.41
MW-90	46.89	2100.82	5/7/2014	6/4/2014	<0.5	<0.5	1.28	<0.5	<0.5	<0.5	<0.5	<0.5	<0.5	<0.5	<0.5	<0.5	<1.0	<0.5
MW-90	51	2097	5/14/2015	6/3/2015	<0.500	<0.500	1.43	<0.500	<0.500	<0.500	<0.500	<0.500	<0.500	<0.500	<0.500	<0.500	<1.00	<0.500
MW-91	37.78	2107.07	2/26/2009	2/5/2009			<0.2						<0.2	<0.2		<0.2	<0.5	<0.2
MW-91	37.78	2107.07	2/26/2009	3/6/2009			2.2						<0.2	<0.2		<0.2	<0.5	<0.2
MW-91	38.26	2106.59	5/11/2009	6/9/2009	<0.31	<0.49	<0.30	<1.3	<0.31	<0.64	<0.24	<0.23	<0.44	<0.51	<7.1	<0.33	<0.45	<0.24
MW-91	38.94	2105.91	8/11/2009	8/17/2009			<0.17	<0.29	<0.16				<0.29	<0.17	<0.48	<0.13	<0.36	<0.41
MW-91	39.45	2105.40	11/6/2009	11/11/2009			<0.17	<0.29	<0.16				<0.29	<0.17	<0.48	<0.13	<0.36	<0.41
MW-91	40.33	2104.52	5/13/2010	6/9/2010			<0.17	<0.29	<0.16				<0.29	<0.17	<0.48	<0.13	<0.36	<0.41
MW-91	38.63	2106.22	6/3/2011	6/20/2011			<0.25	<0.29	<0.16				<0.29	<0.23	<0.48	<0.13	<0.36	<0.41
MW-91	37.03	2107.82	5/23/2012	6/26/2012			<0.25	<0.29	<0.16				<0.29	<0.23	<0.48	<0.13	<0.36	<0.41
MW-91	39.79	2105.06	5/15/2013	6/3/2013			<0.25	<0.29	<0.16				<0.29	<0.23	<0.48	<0.13	<0.36	<0.41
MW-91	42.10	2102.75	5/7/2014	6/5/2014	<0.5	<0.5	<0.5	<0.5	<0.5	<0.5	<0.5	<0.5	<0.5	<0.5	<0.5	<0.5	<1.0	<0.5
MW-92	31.40	1888.43	2/26/2009	2/4/2009			19.4		<0.10				<0.10	<0.10	<0.10	<0.05	<0.20	<0.10
MW-92	31.40	1888.43	2/26/2009	3/9/2009			18.3		<0.10				<0.10	<0.10	<0.10	<0.05	<0.20	<0.10
MW-92	31.97	1887.86	5/11/2009	6/12/2009	<0.31	<0.49	16	<1.3	<0.31	<0.64	<0.24	<0.23	<0.44	<0.51	<7.1	<0.33	<0.45	<0.24
MW-92	33.26	1886.57	8/13/2009	8/19/2009			16	<0.29	<0.16				<0.29	<0.17	<0.48	<0.13	<0.36	<0.41
MW-92	33.61	1886.22	11/9/2009	11/18/2009			17	<0.29	<0.16				<0.29	<0.17	<0.48	<0.13	<0.36	<0.41
MW-92	31.61	1888.22	5/14/2010	6/11/2010			16	<0.29	<0.16				<0.29	<0.17	<0.48	<0.13	<0.36	<0.41
MW-92	31.39	1888.44	6/2/2011	6/6/2011			9.3	<0.29	<0.16				<0.29	<0.23	<0.48	<0.13	<0.36	<0.41
MW-92	32.55	1887.28	5/21/2012	5/31/2012			16	<0.29	<0.16				<0.29	<0.23	<0.48	<0.13	<0.36	<0.41
MW-92	33.19	1886.64	5/14/2013	5/29/2013			26	<0.29	<0.16				<0.29	<0.23	<0.48	<0.13	<0.36	<0.41
MW-92	34.52	1885.31	5/8/2014	5/16/2014	<0.5	<0.5	38.9	<0.5	<0.5	<0.5	<0.5	<0.5	<0.5	<0.5	<0.5	<0.5	<1.0	<0.5
MW-92	34	1886	5/12/2015	6/1/2015	<0.500	<0.500	41.3	<0.500	<0.500	<0.500	<0.500	<0.500	<0.500	<0.500	<0.500	<0.500	<1.00	<0.500
MW-93	34.61	1896.86	2/26/2009	2/5/2009			1.46		<0.10				<0.10	<0.10	<0.10	<0.05	<0.20	<0.10
MW-93	34.61	1896.86	2/26/2009	3/9/2009			1.67		<0.10				<0.10	<0.10	<0.10	<0.05	<0.20	<0.10
MW-93	34.78	1896.69	5/11/2009	6/19/2009			2.0		<0.16				<0.29	<0.17	<0.48	<0.13	<0.36	<0.41
MW-93	36.11	1895.36	8/13/2009	8/19/2009			2.3	<0.29	<0.16				<0.29	<0.17	<0.48	<0.13	<0.36	<0.41
MW-93	36.34	1895.13	11/9/2009	11/19/2009			2.3	<0.29	<0.16				<0.29	<0.17	<0.48	<0.13	<0.36	<0.41
MW-93	32.97	1898.5	5/14/2010	6/11/2010			1.1	<0.29	<0.16				<0.29	<0.17	<0.48	<0.13	<0.36	<0.41

Consolidation Data Summary Table - Groundwater
Beaumont Site 1

	Water Level Data				Volatile Organics														
Sample Location	Depth to Water (feet below ground surface)	Groundwater Elevation (feet above mean sea level)	Elevation Date	Sample Date	1,4-Dioxane -ug/L	N-Nitrosodimethylamine -ng/L	Acetone -ug/L	Bromodichloromethane -ug/L	2-Butanone -ug/L	Bromobenzene -ug/L	Bromochloromethane -ug/L	Bromomethane -ug/L	Bromoform -ug/L	n-Butylbenzene -ug/L	sec-Butylbenzene -ug/L	tert-Butylbenzene -ug/L	Benzene -ug/L	Carbon Disulfide -ug/L	Chlorobenzene -ug/L
MW-93	31.38	1900.09	6/2/2011	6/7/2011	4.4		<5.0	<0.11	<1.2			<0.48	<0.50				<0.14	<0.36	<0.23
MW-93	34.25	1897.22	12/5/2011	12/12/2011	14		<5.0	<0.11	<1.2			<0.48	<0.50				<0.14	<0.36	<0.23
MW-93	34.85	1896.62	5/21/2012	5/31/2012	19		<5.0	<0.11	<1.2			<0.48	<0.50				<0.14	<0.36	<0.23
MW-93	36.03	1895.44	11/13/2012	11/19/2012	22		<5.0	<0.11	<1.2			<0.48	<0.50				<0.14	<0.36	<0.23
MW-93	35.55	1895.92	5/14/2013	5/29/2013	18		<5.0	<0.11	<1.2			<0.48	<0.50				<0.14	<0.36	<0.23
MW-93	36.77	1894.70	11/4/2013	11/11/2013	20		<5.0	<0.11	<1.2			<0.48	<0.50				<0.14	<0.36	<0.23
MW-93	36.47	1895.00	5/8/2014	5/16/2014	21.7		<10	<0.5	<5.0	<0.5	<0.5	<1.5	<2.5	<0.5	<0.5	<0.5	<0.5	<0.5	<0.5
MW-93	36	1895	5/12/2015	6/1/2015	20.0		<10.0	<0.500	<5.00	<0.500	<0.500	<1.50	<2.50	<0.500	<0.500	<0.500	<0.500	<0.500	<0.500
MW-94	21.92	1914.63	2/26/2009	2/2/2009	1.6		<2.0	<0.10	<1.0			<0.30	<0.50				<0.10	<0.10	<0.10
MW-94	21.92	1914.63	2/26/2009	3/9/2009	3.2		<2.0	<0.10	<1.0			<0.30	<0.50				<0.10	<0.10	<0.10
MW-94	21.97	1914.58	5/11/2009	6/22/2009	8.8		<5.0	<0.11	<1.2			<0.48	<0.13				<0.14	2.5	<0.23
MW-94	22.92	1913.63	8/13/2009	8/19/2009	7.4		<5.0	<0.11	<1.2			<0.48	<0.13				<0.14	1.7	<0.23
MW-94	23.35	1913.20	11/9/2009	11/19/2009	5.7		<5.0	<0.11	<1.2			<0.48	<0.13				<0.14	1.8	<0.23
MW-94	19.53	1917.02	5/14/2010	6/16/2010	4.2		<5.0	<0.11	<1.2			<0.48	<0.13				<0.14	0.83	<0.23
MW-94	19.06	1917.49	6/2/2011	6/7/2011	6.0		<5.0	<0.11	<1.2			<0.48	<0.50				<0.14	0.37 Jq	<0.23
MW-94	22.27	1914.28	5/21/2012	5/31/2012	11		<5.0	<0.11	<1.2			<0.48	<0.50				<0.14	<0.36	<0.23
MW-94	23.38	1910.24	5/14/2013	5/29/2013	6.1		<5.0	<0.11	<1.2			<0.48	<0.50				<0.14	<0.36	<0.23
MW-94	24.32	1909.30	5/8/2014	5/28/2014	3.89		<10	<0.5	<5.0	<0.5	<0.5	<1.5	<2.5	<0.5	<0.5	<0.5	<0.5	<0.5	<0.5
MW-94	24	1913	5/12/2015	6/2/2015	2.81		<10.0	<0.500	<5.00	<0.500	<0.500	<1.50	<2.50	<0.500	<0.500	<0.500	<0.500	<0.500	<0.500
MW-95	21.17	1899.63	2/26/2009	2/3/2009	<0.59		<2.0	<0.10	<1.0			<0.30	<0.50				<0.10	<0.10	<0.10
MW-95	21.17	1899.63	2/26/2009	3/9/2009	<0.64		<2.0	<0.10	<1.0			<0.30	<0.50				<0.10	<0.10	<0.10
MW-95	21.32	1899.48	5/11/2009	6/12/2009	<0.40		<9.1	<0.33	<6.9	<0.33	<0.69	<4.3	<0.55	<0.28	<0.20	<0.28	<0.28	<1.9	<0.22
MW-95	22.03	1898.77	8/13/2009	8/18/2009	0.27		<5.0	<0.11	<1.2			<0.48	<0.13				<0.14	1.8	<0.23
MW-95	22.25	1898.55	11/9/2009	11/18/2009	0.27		<5.0	<0.11	<1.2			<0.48	<0.13				<0.14	1.4	<0.23
MW-95	20.75	1900.05	5/14/2010	6/11/2010	0.23		<5.0	<0.11	<1.2			<0.48	<0.13				<0.14	1.2	<0.23
MW-95	20.51	1900.29	6/2/2011	6/6/2011	0.24		<5.0	<0.11	<1.2			<0.48	<0.50				<0.14	0.60	<0.23
MW-95	21.65	1899.15	5/21/2012	5/31/2012	0.22		<5.0	<0.11	<1.2			<0.48	<0.50				<0.14	0.93	<0.23
MW-95	22.11	1898.69	5/14/2013	5/29/2013	0.25		<5.0	<0.11	<1.2			<0.48	<0.50				<0.14	0.79	<0.23
MW-95	22.81	1897.99	5/8/2014	5/16/2014	<0.50		<10	<0.5	<5.0	<0.5	<0.5	<1.5	<2.5	<0.5	<0.5	<0.5	<0.5	<0.5	<0.5
MW-95	22	1898	5/12/2015	6/1/2015	<0.250		<10.0	<0.500	<5.00	<0.500	<0.500	<1.50	<2.50	<0.500	<0.500	<0.500	<0.500	<0.500	<0.500
MW-96	53.75	1944.88	2/26/2009	2/4/2009	<0.61		<5	<0.2	<5			<0.2	<0.3				<0.2	<0.2	<0.2
MW-96	53.75	1944.88	2/26/2009	3/5/2009	<0.59		<5	<0.2	<5			<0.2	<0.3				<0.2	2	<0.2
MW-96	53.77	1944.86	5/11/2009	6/2/2009	<0.40		<9.1	<0.33	<6.9	<0.33	<0.69	<4.3	<0.55	<0.28	<0.20	<0.28	<0.28	<1.9	<0.22
MW-96	54.16	1944.47	8/13/2009	8/18/2009	<0.10		<5.0	<0.11	<1.2			<0.48	<0.13				<0.14	2.8	<0.23
MW-96	54.52	1944.11	11/9/2009	11/20/2009	<0.10		<5.0	<0.11	<1.2			<0.48	<0.13				<0.14	3.1	<0.23
MW-96	54.39	1944.24	5/14/2010	6/11/2010	<0.10		<5.0	<0.11	<1.2			<0.48	<0.13				<0.14	1.1	<0.23
MW-96	54.37	1944.26	5/22/2012	6/4/2012	<0.10		<5.0	<0.11	<1.2			<0.48	<0.50				<0.14	0.62	<0.23
MW-96	56.50	1942.13	5/8/2014	5/30/2014	<0.5		<10	<0.5	<5.0	<0.5	<0.5	<1.5	<2.5	<0.5	<0.5	<0.5	<0.5	<0.5	<0.5

Consolidation Data Summary Table - Groundwater
Beaumont Site 1

	Water Level Data				Volatile Organics														
Sample Location	Depth to Water (feet below ground surface)	Groundwater Elevation (feet above mean sea level)	Elevation Date	Sample Date	2-Chlorotoluene -ug/L	4-Chlorotoluene -ug/L	Chloroethane -ug/L	2-Chloroethyl Vinyl Ether -ug/L	Chloromethane -ug/L	Carbon Tetrachloride -ug/L	Chloroform -ug/L	Dibromochloromethane -ug/L	1,2-Dibromo-3-Chloropropane -ug/L	Dibromomethane -ug/L	1,1-Dichloroethane -ug/L	1,2-Dichloroethane -ug/L	1,2-Dichlorobenzene -ug/L	1,3-Dichlorobenzene -ug/L	1,4-Dichlorobenzene -ug/L
MW-93	31.38	1900.09	6/2/2011	6/7/2011			<0.35		<0.36	<0.15	<0.46	<0.37			<0.098	<0.21	<0.20	<0.15	<0.072
MW-93	34.25	1897.22	12/5/2011	12/12/2011			<0.35		<0.36	<0.15	<0.46	<0.37			<0.098	<0.21	<0.20	<0.15	<0.072
MW-93	34.85	1896.62	5/21/2012	5/31/2012			<0.35		<0.36	<0.15	<0.46	<0.37			0.17 Jq	<0.21	<0.20	<0.15	<0.072
MW-93	36.03	1895.44	11/13/2012	11/19/2012			<0.35		<0.36	<0.15	<0.46	<0.37			0.17 Jq	<0.21	<0.20	<0.15	<0.072
MW-93	35.55	1895.92	5/14/2013	5/29/2013			<0.35		<0.36	<0.15	<0.46	<0.37			0.18 Jq	<0.21	<0.20	<0.15	<0.072
MW-93	36.77	1894.70	11/4/2013	11/11/2013			<0.35		<0.36	<0.15	<0.46	<0.37			0.18 Jq	<0.21	<0.20	<0.15	<0.072
MW-93	36.47	1895.00	5/8/2014	5/16/2014	<0.5	<0.5	<1.5	<2.5	<1.5	<0.5	<0.5	<0.5	<2.5	<0.5	<0.5	<0.5	<0.5	<0.5	<0.5
MW-93	36	1895	5/12/2015	6/1/2015	<0.500	<0.500	<1.50	<2.50	<1.50	<0.500	<0.500	<0.500	<2.50	<0.500	<0.500	<0.500	<0.500	<0.500	<0.500
MW-94	21.92	1914.63	2/26/2009	2/2/2009			<0.30		<0.30	<0.10	<0.10	<0.10			<0.10	<0.10	<0.10	<0.10	<0.10
MW-94	21.92	1914.63	2/26/2009	3/9/2009			<0.30		<0.30	<0.10	<0.10	<0.10			0.290 Jq	<0.10	<0.10	<0.10	<0.10
MW-94	21.97	1914.58	5/11/2009	6/22/2009			<0.35		<0.36	<0.15	<0.17	<0.37			<0.098 Jq	<0.21	<0.20	<0.15	<0.072
MW-94	22.92	1913.63	8/13/2009	8/19/2009			<0.35		<0.36	<0.15	<0.17	<0.37			0.35 Jq	<0.21	<0.20	<0.15	<0.072
MW-94	23.35	1913.20	11/9/2009	11/19/2009			<0.35		<0.36	<0.15	<0.17	<0.37			0.28 Jq	<0.21	<0.20	<0.15	<0.072
MW-94	19.53	1917.02	5/14/2010	6/16/2010			<0.35		<0.36	<0.15	<0.17	<0.37			0.21 Jq	<0.21	<0.20	<0.15	<0.072
MW-94	19.06	1917.49	6/2/2011	6/7/2011			<0.35		<0.36	<0.15	<0.46	<0.37			0.21 Jq	<0.21	<0.20	<0.15	<0.072
MW-94	22.27	1914.28	5/21/2012	5/31/2012			<0.35		<0.36	<0.15	<0.46	<0.37			0.37 Jq	<0.21	<0.20	<0.15	<0.072
MW-94	23.38	1910.24	5/14/2013	5/29/2013			<0.35		<0.36	<0.15	<0.46	<0.37			0.22 Jq	<0.21	<0.20	<0.15	<0.072
MW-94	24.32	1909.30	5/8/2014	5/28/2014	<0.5	<0.5	<1.5	<2.5	<1.5	<0.5	<0.5	<0.5	<2.5	<0.5	<0.5	<0.5	<0.5	<0.5	<0.5
MW-94	24	1913	5/12/2015	6/2/2015	<0.500	<0.500	<1.50	<2.50	<1.50	<0.500	<0.500	<0.500	<2.50	<0.500	<0.500	<0.500	<0.500	<0.500	<0.500
MW-95	21.17	1899.63	2/26/2009	2/3/2009			<0.30		<0.30	<0.10	<0.10	<0.10			<0.10	<0.10	<0.10	<0.10	<0.10
MW-95	21.17	1899.63	2/26/2009	3/9/2009			<0.30		<0.30	<0.10	<0.10	<0.10			<0.10	<0.10	<0.10	<0.10	<0.10
MW-95	21.32	1899.48	5/11/2009	6/12/2009	<0.55	<0.21	<1.3		<0.49	<0.43	<0.33	<0.48	<3.1	<0.59	<0.37	<0.31	<0.27	<0.28	<0.21
MW-95	22.03	1898.77	8/13/2009	8/18/2009			<0.35		<0.36	<0.15	<0.17	<0.37			<0.098	<0.21	<0.20	<0.15	<0.072
MW-95	22.25	1898.55	11/9/2009	11/18/2009			<0.35		<0.36	<0.15	<0.17	<0.37			<0.098	<0.21	<0.20	<0.15	<0.072
MW-95	20.75	1900.05	5/14/2010	6/11/2010			<0.35		<0.36	<0.15	<0.17	<0.37			<0.098	<0.21	<0.20	<0.15	<0.072
MW-95	20.51	1900.29	6/2/2011	6/6/2011			<0.35		<0.36	<0.15	<0.46	<0.37			<0.098	<0.21	<0.20	<0.15	<0.072
MW-95	21.65	1899.15	5/21/2012	5/31/2012			<0.35		<0.36	<0.15	<0.46	<0.37			<0.098	<0.21	<0.20	<0.15	<0.072
MW-95	22.11	1898.69	5/14/2013	5/29/2013			<0.35		<0.36	<0.15	<0.46	<0.37			<0.098	<0.21	<0.20	<0.15	<0.072
MW-95	22.81	1897.99	5/8/2014	5/16/2014	<0.5	<0.5	<1.5	<2.5	<1.5	<0.5	<0.5	<0.5	<2.5	<0.5	<0.5	<0.5	<0.5	<0.5	<0.5
MW-95	22	1898	5/12/2015	6/1/2015	<0.500	<0.500	<1.50	<2.50	<1.50	<0.500	<0.500	<0.500	<2.50	<0.500	<0.500	<0.500	<0.500	<0.500	<0.500
MW-96	53.75	1944.88	2/26/2009	2/4/2009			<0.2		<0.2	<0.2	0.77 Jq	<0.2			<0.2	<0.2			
MW-96	53.75	1944.88	2/26/2009	3/5/2009			<0.2		0.65 Jq	<0.2	0.63 Jq	<0.2			<0.2	<0.2			
MW-96	53.77	1944.86	5/11/2009	6/2/2009	<0.55	<0.21	<1.3		<0.49	<0.43	<0.33	<0.48	<3.1	<0.59	<0.37	<0.31	<0.27	<0.28	<0.21
MW-96	54.16	1944.47	8/13/2009	8/18/2009			<0.35		<0.36	<0.15	0.19 Jq	<0.37			<0.098	<0.21	<0.20	<0.15	<0.072
MW-96	54.52	1944.11	11/9/2009	11/20/2009			<0.35		<0.36	<0.15	<0.17	<0.37			<0.098	<0.21	<0.20	<0.15	<0.072
MW-96	54.39	1944.24	5/14/2010	6/11/2010			<0.35		<0.36	<0.15	<0.17	<0.37			<0.098	<0.21	<0.20	<0.15	<0.072
MW-96	54.37	1944.26	5/22/2012	6/4/2012			<0.35		<0.36	<0.15	<0.46	<0.37			<0.098	<0.21	<0.20	<0.15	<0.072
MW-96	56.50	1942.13	5/8/2014	5/30/2014	<0.5	<0.5	<1.5	<2.5	<1.5	<0.5	<0.5	<0.5	<2.5	<0.5	<0.5	<0.5	<0.5	<0.5	<0.5

Consolidation Data Summary Table - Groundwater
Beaumont Site 1

	Water Level Data			Volatile Organics																
Sample Location	Depth to Water (feet below ground surface)	Groundwater Elevation (feet above mean sea level)	Elevation Date	Sample Date	1,1-Dichloroethene -ug/L	cis-1,2-Dichloroethene -ug/L	trans-1,2-Dichloroethene -ug/L	1,1-Dichloropropene -ug/L	cis-1,3-Dichloropropene -ug/L	trans-1,3-Dichloropropene -ug/L	1,2-Dichloropropane -ug/L	1,3-Dichloropropane -ug/L	2,2-Dichloropropane -ug/L	1,2-Dibromoethane -ug/L	Dichlorodifluoromethane -ug/L	Ethylbenzene -ug/L	Ethene -ug/L	Ethane -ug/L	Hexachlorobutadiene -ug/L
MW-93	31.38	1900.09	6/2/2011	6/7/2011	<0.12	<0.18	<0.10		<0.30	<0.24	<0.19					<0.26			
MW-93	34.25	1897.22	12/5/2011	12/12/2011	0.56	<0.18	<0.10		<0.30	<0.24	<0.19					<0.26			
MW-93	34.85	1896.62	5/21/2012	5/31/2012	1.1	<0.18	<0.10		<0.30	<0.24	<0.19					<0.26			
MW-93	36.03	1895.44	11/13/2012	11/19/2012	1.0	<0.18	<0.10		<0.30	<0.24	<0.19					<0.26			
MW-93	35.55	1895.92	5/14/2013	5/29/2013	1.0	<0.18	<0.10		<0.30	<0.24	<0.19					<0.26			
MW-93	36.77	1894.70	11/4/2013	11/11/2013	1.1	<0.18	<0.10		<0.30	<0.24	<0.19					<0.26			
MW-93	36.47	1895.00	5/8/2014	5/16/2014	1.41	<0.5	<0.5	<0.5	<0.5	<0.5	<0.5	<0.5	<0.5	<0.5	<1.5	<0.5			<1.5
MW-93	36	1895	5/12/2015	6/1/2015	1.29	<0.500	<0.500	<0.500	<0.500	<0.500	<0.500	<0.500	<0.500	<0.500	<1.50	<0.500			<1.50
MW-94	21.92	1914.63	2/26/2009	2/2/2009	<0.10	<0.10	<0.10		<0.10	<0.10	<0.10			<0.10		<0.10			
MW-94	21.92	1914.63	2/26/2009	3/9/2009	0.140 Jq	<0.10	<0.10		<0.10	<0.10	<0.10			<0.10		<0.10			
MW-94	21.97	1914.58	5/11/2009	6/22/2009	0.54	<0.18	<0.10		<0.30	<0.24	<0.19					<0.26			
MW-94	22.92	1913.63	8/13/2009	8/19/2009	0.42 Jq	<0.18	<0.10		<0.30	<0.24	<0.19					<0.26			
MW-94	23.35	1913.20	11/9/2009	11/19/2009	0.46 Jq	<0.18	<0.10		<0.30	<0.24	<0.19					<0.26			
MW-94	19.53	1917.02	5/14/2010	6/16/2010	0.37 Jq	<0.18	<0.10		<0.30	<0.24	<0.19					<0.26	0.05 Jq	0.1	
MW-94	19.06	1917.49	6/2/2011	6/7/2011	0.37 Jq	<0.18	<0.10		<0.30	<0.24	<0.19					<0.26			
MW-94	22.27	1914.28	5/21/2012	5/31/2012	0.55	<0.18	<0.10		<0.30	<0.24	<0.19					<0.26			
MW-94	23.38	1910.24	5/14/2013	5/29/2013	0.42 Jq	<0.18	<0.10		<0.30	<0.24	<0.19					<0.26			
MW-94	24.32	1909.30	5/8/2014	5/28/2014	<0.5	<0.5	<0.5	<0.5	<0.5	<0.5	<0.5	<0.5	<0.5	<0.5	<1.5	<0.5			<1.5
MW-94	24	1913	5/12/2015	6/2/2015	<0.500	<0.500	<0.500	<0.500	<0.500	<0.500	<0.500	<0.500	<0.500	<0.500	<1.50	<0.500			<1.50
MW-95	21.17	1899.63	2/26/2009	2/3/2009	<0.10	<0.10	<0.10		<0.10	<0.10	<0.10			<0.10		<0.10			
MW-95	21.17	1899.63	2/26/2009	3/9/2009	<0.10	<0.10	<0.10		<0.10	<0.10	<0.10			<0.10		<0.10			
MW-95	21.32	1899.48	5/11/2009	6/12/2009	<0.40	<0.49	<0.40	<0.26	<0.28	<0.36	<0.38	<0.38	<0.46	<0.47	<0.49	<0.22			
MW-95	22.03	1898.77	8/13/2009	8/18/2009	<0.12	<0.18	<0.10		<0.30	<0.24	<0.19					<0.26			
MW-95	22.25	1898.55	11/9/2009	11/18/2009	<0.12	<0.18	<0.10		<0.30	<0.24	<0.19					<0.26			
MW-95	20.75	1900.05	5/14/2010	6/11/2010	<0.12	<0.18	<0.10		<0.30	<0.24	<0.19					<0.26	<0.02	<0.01	
MW-95	20.51	1900.29	6/2/2011	6/6/2011	<0.12	<0.18	<0.10		<0.30	<0.24	<0.19					<0.26			
MW-95	21.65	1899.15	5/21/2012	5/31/2012	<0.12	<0.18	<0.10		<0.30	<0.24	<0.19					<0.26			
MW-95	22.11	1898.69	5/14/2013	5/29/2013	<0.12	<0.18	<0.10		<0.30	<0.24	<0.19					<0.26			
MW-95	22.81	1897.99	5/8/2014	5/16/2014	<0.5	<0.5	<0.5	<0.5	<0.5	<0.5	<0.5	<0.5	<0.5	<0.5	<1.5	<0.5			<1.5
MW-95	22	1898	5/12/2015	6/1/2015	<0.500	<0.500	<0.500	<0.500	<0.500	<0.500	<0.500	<0.500	<0.500	<0.500	<1.50	<0.500			<1.50
MW-96	53.75	1944.88	2/26/2009	2/4/2009	<0.2	<0.2	<0.2		<0.2	<0.2	<0.2					<0.2			
MW-96	53.75	1944.88	2/26/2009	3/5/2009	<0.2	<0.2	<0.2		<0.2	<0.2	<0.2					<0.2			
MW-96	53.77	1944.86	5/11/2009	6/2/2009	<0.40	<0.49	<0.40	<0.26	<0.28	<0.36	<0.38	<0.38	<0.46	<0.47	<0.49	<0.22			
MW-96	54.16	1944.47	8/13/2009	8/18/2009	<0.12	<0.18	<0.10		<0.30	<0.24	<0.19					<0.26			
MW-96	54.52	1944.11	11/9/2009	11/20/2009	<0.12	<0.18	<0.10		<0.30	<0.24	<0.19					<0.26			
MW-96	54.39	1944.24	5/14/2010	6/11/2010	<0.12	<0.18	<0.10		<0.30	<0.24	<0.19					<0.26	0.63	0.07 Jq	
MW-96	54.37	1944.26	5/22/2012	6/4/2012	<0.12	<0.18	<0.10		<0.30	<0.24	<0.19					<0.26			
MW-96	56.50	1942.13	5/8/2014	5/30/2014	<0.5	<0.5	<0.5	<0.5	<0.5	<0.5	<0.5	<0.5	<0.5	<0.5	<1.5	<0.5			<1.5

Consolidation Data Summary Table - Groundwater
Beaumont Site 1

	Water Level Data				Volatile Organics														
Sample Location	Depth to Water (feet below ground surface)	Groundwater Elevation (feet above mean sea level)	Elevation Date	Sample Date	2-Hexanone -ug/L	p-Isopropyltoluene -ug/L	Isopropylbenzene -ug/L	Methane -ug/L	Iodomethane (Methyl Iodide) -ug/L	4-Methyl-2-Pentanone -ug/L	Methyl tert-butyl ether (MTBE) -ug/L	Methylene Chloride -ug/L	Naphthalene -ug/L	n-Propylbenzene -ug/L	Styrene -ug/L	Toluene -ug/L	1,1,1,2-Tetrachloroethane -ug/L	1,1,1-Trichloroethane -ug/L	1,1,2-Trichloroethane -ug/L
MW-93	31.38	1900.09	6/2/2011	6/7/2011	<1.2					<0.95	<0.43	<0.15			<0.22	<0.22		<0.12	<0.31
MW-93	34.25	1897.22	12/5/2011	12/12/2011	<1.2					<0.95	<0.43	<0.15			<0.22	<0.22		<0.12	<0.31
MW-93	34.85	1896.62	5/21/2012	5/31/2012	<1.2					<0.95	<0.43	<0.15			<0.22	<0.22		<0.12	<0.31
MW-93	36.03	1895.44	11/13/2012	11/19/2012	<1.2					<0.95	<0.43	<0.15			<0.22	<0.22		<0.12	<0.31
MW-93	35.55	1895.92	5/14/2013	5/29/2013	<1.2					<0.95	<0.43	<0.15			<0.22	<0.22		<0.12	<0.31
MW-93	36.77	1894.70	11/4/2013	11/11/2013	<1.2					<0.95	<0.43	<0.15			<0.22	<0.22		<0.12	<0.31
MW-93	36.47	1895.00	5/8/2014	5/16/2014	<2.5	<0.5	<0.5		<0.5	<2.5	<0.5	<2.0	<0.5	<0.5	<0.5	<0.5	<0.5	<0.5	<0.5
MW-93	36	1895	5/12/2015	6/1/2015	<2.50	<0.500	<0.500		<0.500	<2.50	<0.500	<2.00	<0.500	<0.500	<0.500	<0.500	<0.500	<0.500	<0.500
MW-94	21.92	1914.63	2/26/2009	2/2/2009	<0.50					<0.50	<0.10	<0.40			<0.10	<0.10		<0.10	<0.10
MW-94	21.92	1914.63	2/26/2009	3/9/2009	<0.50					<0.50	<0.10	<0.40			<0.10	<0.10		<0.10	<0.10
MW-94	21.97	1914.58	5/11/2009	6/22/2009	<1.2					<0.95	<0.29	<0.15			<0.22	<0.22		<0.12	<0.31
MW-94	22.92	1913.63	8/13/2009	8/19/2009	<1.2					<0.95	<0.29	0.35 BJkq			<0.22	<0.22		<0.12	<0.31
MW-94	23.35	1913.20	11/9/2009	11/19/2009	<1.2					<0.95	<0.29	<0.15			<0.22	<0.22		<0.12	<0.31
MW-94	19.53	1917.02	5/14/2010	6/16/2010	<1.2			1.1		<0.95	<0.29	<0.15			<0.22	<0.22		<0.12	<0.31
MW-94	19.06	1917.49	6/2/2011	6/7/2011	<1.2					<0.95	<0.43	<0.15			<0.22	<0.22		<0.12	<0.31
MW-94	22.27	1914.28	5/21/2012	5/31/2012	<1.2					<0.95	<0.43	<0.15			<0.22	<0.22		<0.12	<0.31
MW-94	23.38	1910.24	5/14/2013	5/29/2013	<1.2					<0.95	<0.43	<0.15			<0.22	<0.22		<0.12	<0.31
MW-94	24.32	1909.30	5/8/2014	5/28/2014	<2.5	<0.5	<0.5		<0.5	<2.5	<0.5	<2.0	<0.5	<0.5	<0.5	<0.5	<0.5	<0.5	<0.5
MW-94	24	1913	5/12/2015	6/2/2015	<2.50	<0.500	<0.500		<0.500	<2.50	<0.500	<2.00	<0.500	<0.500	<0.500	<0.500	<0.500	<0.500	<0.500
MW-95	21.17	1899.63	2/26/2009	2/3/2009	<0.50					<0.50	<0.10	<0.40			<0.10	<0.10		<0.10	<0.10
MW-95	21.17	1899.63	2/26/2009	3/9/2009	<0.50					<0.50	<0.10	<0.40			<0.10	<0.10		<0.10	<0.10
MW-95	21.32	1899.48	5/11/2009	6/12/2009	<6.9	<0.26	<0.23			<4.4	<0.30	<2.6	<2.5	<0.79	<0.30	<0.33	<0.35	<0.45	<0.54
MW-95	22.03	1898.77	8/13/2009	8/18/2009	<1.2					<0.95	<0.29	0.28 Jq			<0.22	<0.22		<0.12	<0.31
MW-95	22.25	1898.55	11/9/2009	11/18/2009	<1.2					<0.95	<0.29	<0.15			<0.22	<0.22		<0.12	<0.31
MW-95	20.75	1900.05	5/14/2010	6/11/2010	<1.2			4.4		<0.95	<0.29	<0.15			<0.22	<0.22		<0.12	<0.31
MW-95	20.51	1900.29	6/2/2011	6/6/2011	<1.2					<0.95	<0.43	<0.15			<0.22	<0.22		<0.12	<0.31
MW-95	21.65	1899.15	5/21/2012	5/31/2012	<1.2					<0.95	<0.43	<0.15			<0.22	<0.22		<0.12	<0.31
MW-95	22.11	1898.69	5/14/2013	5/29/2013	<1.2					<0.95	<0.43	<0.15			<0.22	<0.22		<0.12	<0.31
MW-95	22.81	1897.99	5/8/2014	5/16/2014	<2.5	<0.5	<0.5		<0.5	<2.5	<0.5	<2.0	<0.5	<0.5	<0.5	<0.5	<0.5	<0.5	<0.5
MW-95	22	1898	5/12/2015	6/1/2015	<2.50	<0.500	<0.500		<0.500	<2.50	<0.500	<2.00	<0.500	<0.500	<0.500	<0.500	<0.500	<0.500	<0.500
MW-96	53.75	1944.88	2/26/2009	2/4/2009	<5					<5	<0.2	<0.5			<0.2	0.2 Jq		<0.2	<0.2
MW-96	53.75	1944.88	2/26/2009	3/5/2009	<5					<5	<0.2	<0.5			<0.2	0.22 Jq		<0.2	<0.2
MW-96	53.77	1944.86	5/11/2009	6/2/2009	<6.9	<0.26	<0.23			<4.4	<0.30	<2.6	<2.5	<0.79	<0.30	<0.33	<0.35	<0.45	<0.54
MW-96	54.16	1944.47	8/13/2009	8/18/2009	<1.2					<0.95	<0.29	0.56 BJkq			<0.22	<0.22		<0.12	<0.31
MW-96	54.52	1944.11	11/9/2009	11/20/2009	<1.2					<0.95	<0.29	<0.15			<0.22	<0.22		<0.12	<0.31
MW-96	54.39	1944.24	5/14/2010	6/11/2010	<1.2			55		<0.95	<0.29	<0.15			<0.22	<0.22		<0.12	<0.31
MW-96	54.37	1944.26	5/22/2012	6/4/2012	<1.2					<0.95	<0.43	<0.15			<0.22	<0.22		<0.12	<0.31
MW-96	56.50	1942.13	5/8/2014	5/30/2014	<2.5	<0.5	<0.5		<0.5	<2.5	<0.5	<2.0	<0.5	<0.5	<0.5	<0.5	<0.5	<0.5	<0.5

Consolidation Data Summary Table - Groundwater
Beaumont Site 1

	Water Level Data				Volatile Organics														
Sample Location	Depth to Water (feet below ground surface)	Groundwater Elevation (feet above mean sea level)	Elevation Date	Sample Date	1,2,3-Trichlorobenzene -ug/L	1,2,4-Trichlorobenzene -ug/L	Trichloroethene -ug/L	1,2,3-Trichloropropane -ug/L	Trichlorofluoromethane -ug/L	1,1,2-Trichloro-1,2,2-Trifluoroethane -ug/L	1,2,4-Trimethylbenzene -ug/L	1,3,5-Trimethylbenzene -ug/L	1,1,2,2-Tetrachloroethane -ug/L	Tetrachloroethene (PCE) -ug/L	Vinyl Acetate -ug/L	Vinyl Chloride -ug/L	m,p-Xylenes -ug/L	o-Xylene -ug/L
MW-93	31.38	1900.09	6/2/2011	6/7/2011			<0.25	<0.29	<0.16				<0.29	<0.23	<0.48	<0.13	<0.36	<0.41
MW-93	34.25	1897.22	12/5/2011	12/12/2011			1.7	<0.29	<0.16				<0.29	<0.23	<0.48	<0.13	<0.36	<0.41
MW-93	34.85	1896.62	5/21/2012	5/31/2012			3.1	<0.29	<0.16				<0.29	<0.23	<0.48	<0.13	<0.36	<0.41
MW-93	36.03	1895.44	11/13/2012	11/19/2012			3.2	<0.29	<0.16				<0.29	<0.23	<0.48	<0.13	<0.36	<0.41
MW-93	35.55	1895.92	5/14/2013	5/29/2013			3.0	<0.29	<0.16				<0.29	<0.23	<0.48	<0.13	<0.36	<0.41
MW-93	36.77	1894.70	11/4/2013	11/11/2013			3.3	<0.29	<0.16				<0.29	<0.23	<0.48	<0.13	<0.36	<0.41
MW-93	36.47	1895.00	5/8/2014	5/16/2014	<0.5	<0.5	3.62	<0.5	<0.5	<0.5	<0.5	<0.5	<0.5	<0.5	<0.5	<0.5	<1.0	<0.5
MW-93	36	1895	5/12/2015	6/1/2015	<0.500	<0.500	3.21	<0.500	<0.500	<0.500	<0.500	<0.500	<0.500	<0.500	<0.500	<0.500	<1.00	<0.500
MW-94	21.92	1914.63	2/26/2009	2/2/2009			1.25		<0.10				<0.10	<0.10	<0.10	<0.05	<0.20	<0.10
MW-94	21.92	1914.63	2/26/2009	3/9/2009			1.74		<0.10				<0.10	<0.10	<0.10	<0.05	<0.20	<0.10
MW-94	21.97	1914.58	5/11/2009	6/22/2009			1.9		<0.16				<0.29	<0.17	<0.48	<0.13	<0.36	<0.41
MW-94	22.92	1913.63	8/13/2009	8/19/2009			1.5	<0.29	<0.16				<0.29	<0.17	<0.48	<0.13	<0.36	<0.41
MW-94	23.35	1913.20	11/9/2009	11/19/2009			1.6	<0.29	<0.16				<0.29	<0.17	<0.48	<0.13	<0.36	<0.41
MW-94	19.53	1917.02	5/14/2010	6/16/2010			1.4	<0.29	<0.16				<0.29	<0.17	<0.48	<0.13	<0.36	<0.41
MW-94	19.06	1917.49	6/2/2011	6/7/2011			1.4	<0.29	<0.16				<0.29	<0.23	<0.48	<0.13	<0.36	<0.41
MW-94	22.27	1914.28	5/21/2012	5/31/2012			2.3	<0.29	<0.16				<0.29	<0.23	<0.48	<0.13	<0.36	<0.41
MW-94	23.38	1910.24	5/14/2013	5/29/2013			1.6	<0.29	<0.16				<0.29	<0.23	<0.48	<0.13	<0.36	<0.41
MW-94	24.32	1909.30	5/8/2014	5/28/2014	<0.5	<0.5	1.29	<0.5	<0.5	<0.5	<0.5	<0.5	<0.5	<0.5	<0.5	<0.5	<1.0	<0.5
MW-94	24	1913	5/12/2015	6/2/2015	<0.500	<0.500	0.670 Jq	<0.500	<0.500	<0.500	<0.500	<0.500	<0.500	<0.500	<0.500	<0.500	<1.00	<0.500
MW-95	21.17	1899.63	2/26/2009	2/3/2009			15.5		<0.10				<0.10	<0.10	<0.10	<0.05	<0.20	<0.10
MW-95	21.17	1899.63	2/26/2009	3/9/2009			18.0		<0.10				<0.10	<0.10	<0.10	<0.05	<0.20	<0.10
MW-95	21.32	1899.48	5/11/2009	6/12/2009	<0.31	<0.49	12	<1.3	<0.31	<0.64	<0.24	<0.23	<0.44	<0.51	<7.1	<0.33	<0.45	<0.24
MW-95	22.03	1898.77	8/13/2009	8/18/2009			13	<0.29	<0.16				<0.29	<0.17	<0.48	<0.13	<0.36	<0.41
MW-95	22.25	1898.55	11/9/2009	11/18/2009			15	<0.29	<0.16				<0.29	<0.17	<0.48	<0.13	<0.36	<0.41
MW-95	20.75	1900.05	5/14/2010	6/11/2010			14	<0.29	<0.16				<0.29	<0.17	<0.48	<0.13	<0.36	<0.41
MW-95	20.51	1900.29	6/2/2011	6/6/2011			12	<0.29	<0.16				<0.29	<0.23	<0.48	<0.13	<0.36	<0.41
MW-95	21.65	1899.15	5/21/2012	5/31/2012			12	<0.29	<0.16				<0.29	<0.23	<0.48	<0.13	<0.36	<0.41
MW-95	22.11	1898.69	5/14/2013	5/29/2013			9.4	<0.29	<0.16				<0.29	<0.23	<0.48	<0.13	<0.36	<0.41
MW-95	22.81	1897.99	5/8/2014	5/16/2014	<0.5	<0.5	11.2	<0.5	<0.5	<0.5	<0.5	<0.5	<0.5	<0.5	<0.5	<0.5	<1.0	<0.5
MW-95	22	1898	5/12/2015	6/1/2015	<0.500	<0.500	6.99	<0.500	<0.500	<0.500	<0.500	<0.500	<0.500	<0.500	<0.500	<0.500	<1.00	<0.500
MW-96	53.75	1944.88	2/26/2009	2/4/2009			<0.2						<0.2	<0.2		<0.2	<0.5	<0.2
MW-96	53.75	1944.88	2/26/2009	3/5/2009			<0.2						<0.2	<0.2		<0.2	<0.5	<0.2
MW-96	53.77	1944.86	5/11/2009	6/2/2009	<0.31	<0.49	<0.30	<1.3	<0.31	<0.64	<0.24	<0.23	<0.44	<0.51	<7.1	<0.33	<0.45	<0.24
MW-96	54.16	1944.47	8/13/2009	8/18/2009			<0.17	<0.29	<0.16				<0.29	<0.17	<0.48	<0.13	<0.36	<0.41
MW-96	54.52	1944.11	11/9/2009	11/20/2009			<0.17	<0.29	<0.16				<0.29	<0.17	<0.48	<0.13	<0.36	<0.41
MW-96	54.39	1944.24	5/14/2010	6/11/2010			<0.17	<0.29	<0.16				<0.29	<0.17	<0.48	<0.13	<0.36	<0.41
MW-96	54.37	1944.26	5/22/2012	6/4/2012			<0.25	<0.29	<0.16				<0.29	<0.23	<0.48	<0.13	<0.36	<0.41
MW-96	56.50	1942.13	5/8/2014	5/30/2014	<0.5	<0.5	<0.5	<0.5	<0.5	<0.5	<0.5	<0.5	<0.5	<0.5	<0.5	<0.5	<1.0	<0.5

Consolidation Data Summary Table - Groundwater
Beaumont Site 1

	Water Level Data				Volatile Organics														
Sample Location	Depth to Water (feet below ground surface)	Groundwater Elevation (feet above mean sea level)	Elevation Date	Sample Date	1,4-Dioxane -ug/L	N-Nitrosodimethylamine -ng/L	Acetone -ug/L	Bromodichloromethane -ug/L	2-Butanone -ug/L	Bromobenzene -ug/L	Bromochloromethane -ug/L	Bromomethane -ug/L	Bromoform -ug/L	n-Butylbenzene -ug/L	sec-Butylbenzene -ug/L	tert-Butylbenzene -ug/L	Benzene -ug/L	Carbon Disulfide -ug/L	Chlorobenzene -ug/L
MW-97	48.12	1948.35	2/26/2009	2/4/2009	<0.58		<5	<0.2	<5			<0.2	<0.3				<0.2	<0.2	<0.2
MW-97	48.12	1948.35	2/26/2009	3/5/2009	<0.59		<5	<0.2	<5			<0.2	<0.3				<0.2	3.9	<0.2
MW-97	49.00	1947.47	5/11/2009	6/2/2009	<0.40		<9.1	<0.33	<6.9	<0.33	<0.69	<4.3	<0.55	<0.28	<0.20	<0.28	<0.28	<1.9	<0.22
MW-97	50.10	1946.37	8/13/2009	8/18/2009	<0.10		<5.0	<0.11	<1.2			<0.48	<0.13				<0.14	0.98	<0.23
MW-97	50.73	1945.74	11/9/2009	11/20/2009	<0.10		<5.0	<0.11	<1.2			<0.48	<0.13				<0.14	1.4	<0.23
MW-97	49.39	1947.08	5/14/2010	6/11/2010	<0.10		<5.0	<0.11	<1.2			<0.48	<0.13				<0.14	1.1	<0.23
MW-97	49.98	1946.49	5/22/2012	6/4/2012	<0.10		<5.0	<0.11	<1.2			<0.48	<0.50				<0.14	<0.36	<0.23
MW-97	52.80	1943.67	5/8/2014	5/30/2014	<0.5		<10	<0.5	<5.0	<0.5	<0.5	<1.5	<2.5	<0.5	<0.5	<0.5	<0.5	<0.5	<0.5
MW-98A	45.37	2096.31	2/26/2009	2/11/2009	<0.59		<2.0	<0.10	<1.0			<0.30	<0.50				<0.10	<0.10	<0.10
MW-98A	45.37	2096.31	2/26/2009	3/10/2009	<0.61		<2.0	<0.10	<1.0			<0.30	<0.50				<0.10	<0.10	<0.10
MW-98A	45.54	2096.14	5/11/2009	6/3/2009	<0.40		<9.1	<0.33	<6.9	<0.33	<0.69	<4.3	<0.55	<0.28	<0.20	<0.28	<0.28	<1.9	<0.22
MW-98A	46.31	2095.37	8/11/2009	8/17/2009	<0.10		<5.0	<0.11	<1.2			<0.48	<0.13				<0.14	0.72	<0.23
MW-98A	46.96	2094.72	11/6/2009	11/11/2009	<0.10		<5.0	<0.11	<1.2			<0.48	<0.13				<0.14	0.60	<0.23
MW-98A	47.3	2094.38	5/13/2010	6/7/2010	0.20		<5.0	<0.11	<1.2			<0.48	<0.13				<0.14	0.53	<0.23
MW-98A	43.23	2098.45	5/23/2012	6/5/2012	<0.10		<5.0	<0.11	<1.2			<0.48	<0.50				<0.14	0.66	<0.23
MW-98A	50.75	2090.93	5/7/2014	5/30/2014	<0.5		<10	<0.5	<5.0	<0.5	<0.5	<1.5	<2.5	<0.5	<0.5	<0.5	<0.5	<0.5	<0.5
MW-98B	37.50	2104.23	2/26/2009	2/4/2009	1.9		<2.0	<0.10	<1.0			<0.30	<0.50				<0.10	<0.10	<0.10
MW-98B	37.50	2104.23	2/26/2009	3/10/2009	1.6 Jf		<2.0	<0.10	<1.0			<0.30	<0.50				<0.10	<0.10	<0.10
MW-98B	37.94	2103.79	5/11/2009	6/3/2009	12		<9.1	<0.33	<6.9	<0.33	<0.69	<4.3	<0.55	<0.28	<0.20	<0.28	<0.28	<1.9	<0.22
MW-98B	38.41	2103.32	8/11/2009	8/17/2009	10		<5.0	<0.11	<1.2			<0.48	<0.13				<0.14	<0.36	<0.23
MW-98B	38.81	2102.92	11/6/2009	11/11/2009	10		<5.0	<0.11	<1.2			<0.48	<0.13				<0.14	<0.36	<0.23
MW-98B	39.52	2102.21	5/13/2010	6/7/2010	11		<5.0	<0.11	<1.2			<0.48	<0.13				<0.14	<0.36	<0.23
MW-98B	40.03	2101.70	12/15/2010	1/5/2011	13		<5.0	<0.11	<1.2			<0.48	<0.50				<0.14	<0.36	<0.23
MW-98B	38.21	2103.52	6/3/2011	6/17/2011	5.2		<5.0	<0.11	<1.2			<0.48	<0.50				<0.14	<0.36	<0.23
MW-98B	35.78	2105.95	12/1/2011	12/9/2011	2.2		<5.0	<0.11	<1.2			<0.48	<0.50				<0.14	<0.36	<0.23
MW-98B	36.43	2105.30	5/23/2012	6/5/2012	2.0		<5.0	<0.11	<1.2			<0.48	<0.50				<0.14	<0.36	<0.23
MW-98B	37.71	2104.02	11/14/2012	11/28/2012	11		<5.0	<0.11	<1.2			<0.48	<0.50				<0.14	<0.36	<0.23
MW-98B	38.95	2102.78	5/15/2013	6/6/2013	12		<5.0	<0.11	<1.2			<0.48	<0.50				<0.14	<0.36	<0.23
MW-98B	39.90	2101.83	11/8/2013	11/13/2013	16		<5.0	<0.11	<1.2			<0.48	<0.50				<0.14	<0.36	<0.23
MW-98B	40.89	2100.84	5/7/2014	5/30/2014	15.6		<10	<0.5	<5.0	<0.5	<0.5	<1.5	<2.5	<0.5	<0.5	<0.5	<0.5	<0.5	<0.5
MW-98B	44	2097	5/13/2015	6/2/2015	10.6		<10.0	<0.500	<5.00	<0.500	<0.500	<1.50	<2.50	<0.500	<0.500	<0.500	<0.500	<0.500	<0.500
MW-99	55.52	2089.11	2/26/2009	2/11/2009	<0.57		<2.0	<0.10	<1.0			<0.30	<0.50				<0.10	<0.10	<0.10
MW-99	55.52	2089.11	2/26/2009	3/10/2009	<0.61		<2.0	<0.10	<1.0			<0.30	<0.50				<0.10	<0.10	<0.10
MW-99	55.77	2088.86	5/11/2009	6/9/2009	2.4		31 Jq	<0.33	<6.9	<0.33	<0.69	<4.3	<0.55	<0.28	<0.20	<0.28	<0.28	<1.9	<0.22
MW-99	56.35	2088.28	8/11/2009	8/17/2009	2.3		16	<0.11	2.4 Jq			<0.48	<0.13				0.19 Jq	0.38 Jq	<0.23
MW-99	56.91	2087.72	11/6/2009	11/12/2009	1.9		11	<0.11	1.5 Jq			<0.48	<0.13				0.15 Jq	<0.36	<0.23
MW-99	57.29	2087.34	5/13/2010	6/9/2010	1.4		6.5 Jq	<0.11	<1.2			<0.48	<0.13				<0.14	<0.36	<0.23
MW-99	55.01	2089.62	5/23/2012	6/15/2012	0.90		<5.0	<0.11	<1.2			<0.48	<0.50				<0.14	<0.36	<0.23

Consolidation Data Summary Table - Groundwater
Beaumont Site 1

	Water Level Data				Volatile Organics														
Sample Location	Depth to Water (feet below ground surface)	Groundwater Elevation (feet above mean sea level)	Elevation Date	Sample Date	2-Chlorotoluene -ug/L	4-Chlorotoluene -ug/L	Chloroethane -ug/L	2-Chloroethyl Vinyl Ether -ug/L	Chloromethane -ug/L	Carbon Tetrachloride -ug/L	Chloroform -ug/L	Dibromochloromethane -ug/L	1,2-Dibromo-3-Chloropropane -ug/L	Dibromomethane -ug/L	1,1-Dichloroethane -ug/L	1,2-Dichloroethane -ug/L	1,2-Dichlorobenzene -ug/L	1,3-Dichlorobenzene -ug/L	1,4-Dichlorobenzene -ug/L
MW-97	48.12	1948.35	2/26/2009	2/4/2009			<0.2		<0.2	<0.2	0.72 Jq	<0.2			<0.2	<0.2			
MW-97	48.12	1948.35	2/26/2009	3/5/2009			<0.2		0.48 Jq	<0.2	0.61 Jq	<0.2			<0.2	<0.2			
MW-97	49.00	1947.47	5/11/2009	6/2/2009	<0.55	<0.21	<1.3		<0.49	<0.43	<0.33	<0.48	<3.1	<0.59	<0.37	<0.31	<0.27	<0.28	<0.21
MW-97	50.10	1946.37	8/13/2009	8/18/2009			<0.35		<0.36	<0.15	0.19 Jq	<0.37			<0.098	<0.21	<0.20	<0.15	<0.072
MW-97	50.73	1945.74	11/9/2009	11/20/2009			<0.35		<0.36	<0.15	<0.17	<0.37			<0.098	<0.21	<0.20	<0.15	<0.072
MW-97	49.39	1947.08	5/14/2010	6/11/2010			<0.35		<0.36	<0.15	<0.17	<0.37			<0.098	<0.21	<0.20	<0.15	<0.072
MW-97	49.98	1946.49	5/22/2012	6/4/2012			<0.35		<0.36	<0.15	<0.46	<0.37			<0.098	<0.21	<0.20	<0.15	<0.072
MW-97	52.80	1943.67	5/8/2014	5/30/2014	<0.5	<0.5	<1.5	<2.5	<1.5	<0.5	<0.5	<0.5	<2.5	<0.5	<0.5	<0.5	<0.5	<0.5	<0.5
MW-98A	45.37	2096.31	2/26/2009	2/11/2009			<0.30		<0.30	<0.10	<0.10	<0.10			<0.10	<0.10	<0.10	<0.10	<0.10
MW-98A	45.37	2096.31	2/26/2009	3/10/2009			<0.30		<0.30	<0.10	<0.10	<0.10			<0.10	<0.10	<0.10	<0.10	<0.10
MW-98A	45.54	2096.14	5/11/2009	6/3/2009	<0.55	<0.21	<1.3		<0.49	<0.43	<0.33	<0.48	<3.1	<0.59	<0.37	<0.31	<0.27	<0.28	<0.21
MW-98A	46.31	2095.37	8/11/2009	8/17/2009			<0.35		<0.36	<0.15	<0.17	<0.37			<0.098	<0.21	<0.20	<0.15	<0.072
MW-98A	46.96	2094.72	11/6/2009	11/11/2009			<0.35		<0.36	<0.15	<0.17	<0.37			<0.098	<0.21	<0.20	<0.15	<0.072
MW-98A	47.3	2094.38	5/13/2010	6/7/2010			<0.35		<0.36	<0.15	<0.17	<0.37			<0.098	<0.21	<0.20	<0.15	<0.072
MW-98A	43.23	2098.45	5/23/2012	6/5/2012			<0.35		<0.36	<0.15	<0.46	<0.37			<0.098	<0.21	<0.20	<0.15	<0.072
MW-98A	50.75	2090.93	5/7/2014	5/30/2014	<0.5	<0.5	<1.5	<2.5	<1.5	<0.5	<0.5	<0.5	<2.5	<0.5	<0.5	<0.5	<0.5	<0.5	<0.5
MW-98B	37.50	2104.23	2/26/2009	2/4/2009			<0.30		<0.30	<0.10	<0.10	<0.10			<0.10	<0.10	<0.10	<0.10	<0.10
MW-98B	37.50	2104.23	2/26/2009	3/10/2009			<0.30		<0.30	<0.10	<0.10	<0.10			0.185 Jq	<0.10	<0.10	<0.10	<0.10
MW-98B	37.94	2103.79	5/11/2009	6/3/2009	<0.55	<0.21	<1.3		<0.49	<0.43	1.3	<0.48	<3.1	<0.59	<0.37	<0.31	<0.27	<0.28	<0.21
MW-98B	38.41	2103.32	8/11/2009	8/17/2009			<0.35		<0.36	<0.15	1.6	<0.37			0.44 Jq	<0.21	<0.20	<0.15	<0.072
MW-98B	38.81	2102.92	11/6/2009	11/11/2009			<0.35		<0.36	<0.15	1.8	<0.37			0.40 Jq	<0.21	<0.20	<0.15	<0.072
MW-98B	39.52	2102.21	5/13/2010	6/7/2010			<0.35		<0.36	<0.15	2.2	<0.37			0.64	<0.21	<0.20	<0.15	<0.072
MW-98B	40.03	2101.70	12/15/2010	1/5/2011			<0.35		<0.36	<0.15	2.2	<0.37			0.66	<0.21	<0.20	<0.15	<0.072
MW-98B	38.21	2103.52	6/3/2011	6/17/2011			<0.35		<0.36	<0.15	0.95	<0.37			0.32 Jq	<0.21	<0.20	<0.15	<0.072
MW-98B	35.78	2105.95	12/1/2011	12/9/2011			<0.35		<0.36	<0.15	0.63	<0.37			0.24 Jq	<0.21	<0.20	<0.15	<0.072
MW-98B	36.43	2105.30	5/23/2012	6/5/2012			<0.35		<0.36	0.16 Jq	0.63	<0.37			0.26 Jq	<0.21	<0.20	<0.15	<0.072
MW-98B	37.71	2104.02	11/14/2012	11/28/2012			<0.35		<0.36	<0.15	1.4	<0.37			0.33 Jq	<0.21	<0.20	<0.15	<0.072
MW-98B	38.95	2102.78	5/15/2013	6/6/2013			<0.35		<0.36	<0.15	1.7	<0.37			0.46 Jq	<0.21	<0.20	<0.15	<0.072
MW-98B	39.90	2101.83	11/8/2013	11/13/2013			<0.35		<0.36	<0.15	1.5	<0.37			0.44 Jq	<0.21	<0.20	<0.15	<0.072
MW-98B	40.89	2100.84	5/7/2014	5/30/2014	<0.5	<0.5	<1.5	<2.5	<1.5	<0.5	1.96	<0.5	<2.5	<0.5	0.660 Jq	<0.5	<0.5	<0.5	<0.5
MW-98B	44	2097	5/13/2015	6/2/2015	<0.500	<0.500	<1.50	<2.50	<1.50	<0.500	1.94	<0.500	<2.50	<0.500	0.540 Jq	<0.500	<0.500	<0.500	<0.500
MW-99	55.52	2089.11	2/26/2009	2/11/2009			<0.30		<0.30	<0.10	<0.10	<0.10			<0.10	<0.10	<0.10	<0.10	<0.10
MW-99	55.52	2089.11	2/26/2009	3/10/2009			<0.30		<0.30	<0.10	<0.10	<0.10			<0.10	<0.10	<0.10	<0.10	<0.10
MW-99	55.77	2088.86	5/11/2009	6/9/2009	<0.55	<0.21	<1.3		<0.49	<0.43	<0.33	<0.48	<3.1	<0.59	<0.37	<0.31	<0.27	<0.28	<0.21
MW-99	56.35	2088.28	8/11/2009	8/17/2009			<0.35		<0.36	<0.15	<0.17	<0.37			<0.098	<0.21	<0.20	<0.15	<0.072
MW-99	56.91	2087.72	11/6/2009	11/12/2009			<0.35		<0.36	<0.15	<0.17	<0.37			<0.098	<0.21	<0.20	<0.15	<0.072
MW-99	57.29	2087.34	5/13/2010	6/9/2010			<0.35		<0.36	<0.15	<0.17	<0.37			<0.098	<0.21	<0.20	<0.15	<0.072
MW-99	55.01	2089.62	5/23/2012	6/15/2012			<0.35		<0.36	<0.15	<0.46	<0.37			<0.098	<0.21	<0.20	<0.15	<0.072

Consolidation Data Summary Table - Groundwater
Beaumont Site 1

	Water Level Data			Volatile Organics																
Sample Location	Depth to Water (feet below ground surface)	Groundwater Elevation (feet above mean sea level)	Elevation Date	Sample Date	1,1-Dichloroethene -ug/L	cis-1,2-Dichloroethene -ug/L	trans-1,2-Dichloroethene -ug/L	1,1-Dichloropropene -ug/L	cis-1,3-Dichloropropene -ug/L	trans-1,3-Dichloropropene -ug/L	1,2-Dichloropropane -ug/L	1,3-Dichloropropane -ug/L	2,2-Dichloropropane -ug/L	1,2-Dibromoethane -ug/L	Dichlorodifluoromethane -ug/L	Ethylbenzene -ug/L	Ethene -ug/L	Ethane -ug/L	Hexachlorobutadiene -ug/L
MW-97	48.12	1948.35	2/26/2009	2/4/2009	<0.2	<0.2	<0.2		<0.2	<0.2	<0.2					<0.2			
MW-97	48.12	1948.35	2/26/2009	3/5/2009	<0.2	<0.2	<0.2		<0.2	<0.2	<0.2					<0.2			
MW-97	49.00	1947.47	5/11/2009	6/2/2009	<0.40	<0.49	<0.40	<0.26	<0.28	<0.36	<0.38	<0.38	<0.46	<0.47	<0.49	<0.22			
MW-97	50.10	1946.37	8/13/2009	8/18/2009	<0.12	<0.18	<0.10		<0.30	<0.24	<0.19					<0.26			
MW-97	50.73	1945.74	11/9/2009	11/20/2009	<0.12	<0.18	<0.10		<0.30	<0.24	<0.19					<0.26			
MW-97	49.39	1947.08	5/14/2010	6/11/2010	<0.12	<0.18	<0.10		<0.30	<0.24	<0.19					<0.26	2.3	0.12	
MW-97	49.98	1946.49	5/22/2012	6/4/2012	<0.12	<0.18	<0.10		<0.30	<0.24	<0.19					<0.26			
MW-97	52.80	1943.67	5/8/2014	5/30/2014	<0.5	<0.5	<0.5	<0.5	<0.5	<0.5	<0.5	<0.5	<0.5	<0.5	<1.5	<0.5			<1.5
MW-98A	45.37	2096.31	2/26/2009	2/11/2009	<0.10	<0.10	<0.10		<0.10	<0.10	<0.10			<0.10		<0.10			
MW-98A	45.37	2096.31	2/26/2009	3/10/2009	<0.10	<0.10	<0.10		<0.10	<0.10	<0.10			<0.10		<0.10			
MW-98A	45.54	2096.14	5/11/2009	6/3/2009	<0.40	<0.49	<0.40	<0.26	<0.28	<0.36	<0.38	<0.38	<0.46	<0.47	<0.49	<0.22			
MW-98A	46.31	2095.37	8/11/2009	8/17/2009	<0.12	<0.18	<0.10		<0.30	<0.24	<0.19					<0.26			
MW-98A	46.96	2094.72	11/6/2009	11/11/2009	<0.12	<0.18	<0.10		<0.30	<0.24	<0.19					<0.26			
MW-98A	47.3	2094.38	5/13/2010	6/7/2010	<0.12	<0.18	<0.10		<0.30	<0.24	<0.19					<0.26	0.15	<0.01	
MW-98A	43.23	2098.45	5/23/2012	6/5/2012	<0.12	<0.18	<0.10		<0.30	<0.24	<0.19					<0.26			
MW-98A	50.75	2090.93	5/7/2014	5/30/2014	<0.5	<0.5	<0.5	<0.5	<0.5	<0.5	<0.5	<0.5	<0.5	<0.5	<1.5	<0.5			<1.5
MW-98B	37.50	2104.23	2/26/2009	2/4/2009	11.1	<0.10	<0.10		<0.10	<0.10	<0.10			<0.10		<0.10			
MW-98B	37.50	2104.23	2/26/2009	3/10/2009	4.12	<0.10	<0.10		<0.10	<0.10	<0.10			<0.10		<0.10			
MW-98B	37.94	2103.79	5/11/2009	6/3/2009	8.3	<0.49	<0.40	<0.26	<0.28	<0.36	<0.38	<0.38	<0.46	<0.47	<0.49	<0.22			
MW-98B	38.41	2103.32	8/11/2009	8/17/2009	11	<0.18	<0.10		<0.30	<0.24	<0.19					<0.26			
MW-98B	38.81	2102.92	11/6/2009	11/11/2009	13	<0.18	<0.10		<0.30	<0.24	<0.19					<0.26			
MW-98B	39.52	2102.21	5/13/2010	6/7/2010	21	<0.18	<0.10		<0.30	<0.24	<0.19					<0.26	<0.02	<0.01	
MW-98B	40.03	2101.70	12/15/2010	1/5/2011	23	<0.18	<0.10		<0.30	<0.24	<0.19					<0.26			
MW-98B	38.21	2103.52	6/3/2011	6/17/2011	12	<0.18	<0.10		<0.30	<0.24	<0.19					<0.26			
MW-98B	35.78	2105.95	12/1/2011	12/9/2011	9.6	<0.18	<0.10		<0.30	<0.24	<0.19					<0.26			
MW-98B	36.43	2105.30	5/23/2012	6/5/2012	11	<0.18	<0.10		<0.30	<0.24	<0.19					<0.26			
MW-98B	37.71	2104.02	11/14/2012	11/28/2012	11	<0.18	<0.10		<0.30	<0.24	<0.19					<0.26			
MW-98B	38.95	2102.78	5/15/2013	6/6/2013	15	<0.18	<0.10		<0.30	<0.24	<0.19					<0.26			
MW-98B	39.90	2101.83	11/8/2013	11/13/2013	18	<0.18	<0.10		<0.30	<0.24	<0.19					<0.26			
MW-98B	40.89	2100.84	5/7/2014	5/30/2014	24.3	<0.5	<0.5	<0.5	<0.5	<0.5	<0.5	<0.5	<0.5	<0.5	<1.5	<0.5			<1.5
MW-98B	44	2097	5/13/2015	6/2/2015	<0.500	<0.500	<0.500	<0.500	<0.500	<0.500	<0.500	<0.500	<0.500	<0.500	<1.50	<0.500			<1.50
MW-99	55.52	2089.11	2/26/2009	2/11/2009	3.79	<0.10	<0.10		<0.10	<0.10	<0.10			<0.10		<0.10			
MW-99	55.52	2089.11	2/26/2009	3/10/2009	4.14	<0.10	<0.10		<0.10	<0.10	<0.10			<0.10		<0.10			
MW-99	55.77	2088.86	5/11/2009	6/9/2009	3.9	<0.49	<0.40	<0.26	<0.28	<0.36	<0.38	<0.38	<0.46	<0.47	<0.49	0.36 Jq			
MW-99	56.35	2088.28	8/11/2009	8/17/2009	2.5	<0.18	<0.10		<0.30	<0.24	<0.19					0.36 Jq			
MW-99	56.91	2087.72	11/6/2009	11/12/2009	2.6	<0.18	<0.10		<0.30	<0.24	<0.19					<0.26			
MW-99	57.29	2087.34	5/13/2010	6/9/2010	2.8	<0.18	<0.10		<0.30	<0.24	<0.19					<0.26	1.9	0.65	
MW-99	55.01	2089.62	5/23/2012	6/15/2012	2.0	<0.18	<0.10		<0.30	<0.24	<0.19					<0.26			

Consolidation Data Summary Table - Groundwater
Beaumont Site 1

	Water Level Data				Volatile Organics														
Sample Location	Depth to Water (feet below ground surface)	Groundwater Elevation (feet above mean sea level)	Elevation Date	Sample Date	2-Hexanone -ug/L	p-Isopropyltoluene -ug/L	Isopropylbenzene -ug/L	Methane -ug/L	Iodomethane (Methyl Iodide) -ug/L	4-Methyl-2-Pentanone -ug/L	Methyl tert-butyl ether (MTBE) -ug/L	Methylene Chloride -ug/L	Naphthalene -ug/L	n-Propylbenzene -ug/L	Styrene -ug/L	Toluene -ug/L	1,1,1,2-Tetrachloroethane -ug/L	1,1,1-Trichloroethane -ug/L	1,1,2-Trichloroethane -ug/L
MW-97	48.12	1948.35	2/26/2009	2/4/2009	<5					<5	<0.2	<0.5			<0.2	<0.2		<0.2	<0.2
MW-97	48.12	1948.35	2/26/2009	3/5/2009	<5					<5	<0.2	<0.5			<0.2	0.21 Jq		<0.2	<0.2
MW-97	49.00	1947.47	5/11/2009	6/2/2009	<6.9	<0.26	<0.23			<4.4	<0.30	<2.6	<2.5	<0.79	<0.30	<0.33	<0.35	<0.45	<0.54
MW-97	50.10	1946.37	8/13/2009	8/18/2009	<1.2					<0.95	<0.29	0.27 BJkq			<0.22	<0.22		<0.12	<0.31
MW-97	50.73	1945.74	11/9/2009	11/20/2009	<1.2					<0.95	<0.29	<0.15			<0.22	<0.22		<0.12	<0.31
MW-97	49.39	1947.08	5/14/2010	6/11/2010	<1.2			72		<0.95	<0.29	<0.15			<0.22	<0.22		<0.12	<0.31
MW-97	49.98	1946.49	5/22/2012	6/4/2012	<1.2					<0.95	<0.43	<0.15			<0.22	<0.22		<0.12	<0.31
MW-97	52.80	1943.67	5/8/2014	5/30/2014	<2.5	<0.5	<0.5		<0.5	<2.5	<0.5	<2.0	<0.5	<0.5	<0.5	<0.5	<0.5	<0.5	<0.5
MW-98A	45.37	2096.31	2/26/2009	2/11/2009	<0.50					<0.50	<0.10	<0.40			<0.10	<0.10		<0.10	<0.10
MW-98A	45.37	2096.31	2/26/2009	3/10/2009	<0.50					<0.50	<0.10	<0.40			<0.10	<0.10		<0.10	<0.10
MW-98A	45.54	2096.14	5/11/2009	6/3/2009	<6.9	<0.26	<0.23			<4.4	<0.30	<2.6	<2.5	<0.79	<0.30	<0.33	<0.35	<0.45	<0.54
MW-98A	46.31	2095.37	8/11/2009	8/17/2009	<1.2					<0.95	<0.29	0.17 BJkq			<0.22	<0.22		<0.12	<0.31
MW-98A	46.96	2094.72	11/6/2009	11/11/2009	<1.2					<0.95	<0.29	<0.15			<0.22	<0.22		<0.12	<0.31
MW-98A	47.3	2094.38	5/13/2010	6/7/2010	<1.2			4.7		<0.95	<0.29	<0.15			<0.22	<0.22		<0.12	<0.31
MW-98A	43.23	2098.45	5/23/2012	6/5/2012	<1.2					<0.95	<0.43	<0.15			<0.22	<0.22		<0.12	<0.31
MW-98A	50.75	2090.93	5/7/2014	5/30/2014	<2.5	<0.5	<0.5		<0.5	<2.5	<0.5	<2.0	<0.5	<0.5	<0.5	<0.5	<0.5	<0.5	<0.5
MW-98B	37.50	2104.23	2/26/2009	2/4/2009	<0.50					<0.50	<0.10	<0.40			<0.10	<0.10		<0.10	<0.10
MW-98B	37.50	2104.23	2/26/2009	3/10/2009	<0.50					<0.50	<0.10	<0.40			<0.10	<0.10		<0.10	<0.10
MW-98B	37.94	2103.79	5/11/2009	6/3/2009	<6.9	<0.26	<0.23			<4.4	<0.30	<2.6	<2.5	<0.79	<0.30	<0.33	<0.35	<0.45	<0.54
MW-98B	38.41	2103.32	8/11/2009	8/17/2009	<1.2					<0.95	<0.29	0.19 BJkq			<0.22	<0.22		<0.12	<0.31
MW-98B	38.81	2102.92	11/6/2009	11/11/2009	<1.2					<0.95	<0.29	<0.15			<0.22	<0.22		<0.12	<0.31
MW-98B	39.52	2102.21	5/13/2010	6/7/2010	<1.2			1.6		<0.95	<0.29	<0.15			<0.22	<0.22		<0.12	<0.31
MW-98B	40.03	2101.70	12/15/2010	1/5/2011	<1.2					<0.95	<0.43	0.16 BJkq			<0.22	<0.22		<0.12	<0.31
MW-98B	38.21	2103.52	6/3/2011	6/17/2011	<1.2					<0.95	<0.43	0.36 BJkq			<0.22	<0.22		<0.12	<0.31
MW-98B	35.78	2105.95	12/1/2011	12/9/2011	<1.2					<0.95	<0.43	<0.15			<0.22	<0.22		<0.12	<0.31
MW-98B	36.43	2105.30	5/23/2012	6/5/2012	<1.2					<0.95	<0.43	<0.15			<0.22	<0.22		<0.12	<0.31
MW-98B	37.71	2104.02	11/14/2012	11/28/2012	<1.2					<0.95	<0.43	<0.15			<0.22	<0.22		<0.12	<0.31
MW-98B	38.95	2102.78	5/15/2013	6/6/2013	<1.2					<0.95	<0.43	<0.15			<0.22	<0.22		<0.12	<0.31
MW-98B	39.90	2101.83	11/8/2013	11/13/2013	<1.2					<0.95	<0.43	<0.15			<0.22	<0.22		<0.12	<0.31
MW-98B	40.89	2100.84	5/7/2014	5/30/2014	<2.5	<0.5	<0.5		<0.5	<2.5	<0.5	<2.0	<0.5	<0.5	<0.5	<0.5	<0.5	<0.5	<0.5
MW-98B	44	2097	5/13/2015	6/2/2015	<2.50	<0.500	<0.500		<0.500	<2.50	<0.500	<2.00	<0.500	<0.500	<0.500	<0.500	<0.500	<0.500	<0.500
MW-99	55.52	2089.11	2/26/2009	2/11/2009	<0.50					<0.50	<0.10	<0.40			<0.10	<0.10		<0.10	<0.10
MW-99	55.52	2089.11	2/26/2009	3/10/2009	<0.50					<0.50	<0.10	<0.40			<0.10	<0.10		<0.10	<0.10
MW-99	55.77	2088.86	5/11/2009	6/9/2009	<6.9	<0.26	<0.23			<4.4	<0.30	<2.6	<2.5	<0.79	<0.30	3.5	<0.35	<0.45	<0.54
MW-99	56.35	2088.28	8/11/2009	8/17/2009	<1.2					<0.95	<0.29	0.34 BJkq			<0.22	2.0		<0.12	<0.31
MW-99	56.91	2087.72	11/6/2009	11/12/2009	<1.2					<0.95	<0.29	<0.15			<0.22	1.0		<0.12	<0.31
MW-99	57.29	2087.34	5/13/2010	6/9/2010	<1.2			3.3		<0.95	<0.29	<0.15			<0.22	0.39 Jq		<0.12	<0.31
MW-99	55.01	2089.62	5/23/2012	6/15/2012	<1.2					<0.95	<0.43	<0.15			<0.22	<0.22		<0.12	<0.31

Consolidation Data Summary Table - Groundwater
Beaumont Site 1

	Water Level Data				Volatile Organics													
Sample Location	Depth to Water (feet below ground surface)	Groundwater Elevation (feet above mean sea level)	Elevation Date	Sample Date	1,2,3-Trichlorobenzene -ug/L	1,2,4-Trichlorobenzene -ug/L	Trichloroethene -ug/L	1,2,3-Trichloropropane -ug/L	Trichlorofluoromethane -ug/L	1,1,2-Trichloro-1,2,2-Trifluoroethane -ug/L	1,2,4-Trimethylbenzene -ug/L	1,3,5-Trimethylbenzene -ug/L	1,1,2,2-Tetrachloroethane -ug/L	Tetrachloroethene (PCE) -ug/L	Vinyl Acetate -ug/L	Vinyl Chloride -ug/L	m,p-Xylenes -ug/L	o-Xylene -ug/L
MW-97	48.12	1948.35	2/26/2009	2/4/2009			<0.2						<0.2	<0.2		<0.2	<0.5	<0.2
MW-97	48.12	1948.35	2/26/2009	3/5/2009			<0.2						<0.2	<0.2		<0.2	<0.5	<0.2
MW-97	49.00	1947.47	5/11/2009	6/2/2009	<0.31	<0.49	<0.30	<1.3	<0.31	<0.64	<0.24	<0.23	<0.44	<0.51	<7.1	<0.33	<0.45	<0.24
MW-97	50.10	1946.37	8/13/2009	8/18/2009			<0.17	<0.29	<0.16				<0.29	<0.17	<0.48	<0.13	<0.36	<0.41
MW-97	50.73	1945.74	11/9/2009	11/20/2009			<0.17	<0.29	<0.16				<0.29	<0.17	<0.48	<0.13	<0.36	<0.41
MW-97	49.39	1947.08	5/14/2010	6/11/2010			<0.17	<0.29	<0.16				<0.29	<0.17	<0.48	<0.13	<0.36	<0.41
MW-97	49.98	1946.49	5/22/2012	6/4/2012			<0.25	<0.29	<0.16				<0.29	<0.23	<0.48	<0.13	<0.36	<0.41
MW-97	52.80	1943.67	5/8/2014	5/30/2014	<0.5	<0.5	<0.5	<0.5	<0.5	<0.5	<0.5	<0.5	<0.5	<0.5	<0.5	<0.5	<1.0	<0.5
MW-98A	45.37	2096.31	2/26/2009	2/11/2009			<0.10		<0.10				<0.10	<0.10	<0.10	<0.05	<0.20	<0.10
MW-98A	45.37	2096.31	2/26/2009	3/10/2009			<0.10		<0.10				<0.10	<0.10	<0.10	<0.05	<0.20	<0.10
MW-98A	45.54	2096.14	5/11/2009	6/3/2009	<0.31	<0.49	<0.30	<1.3	<0.31	<0.64	<0.24	<0.23	<0.44	<0.51	<7.1	<0.33	<0.45	<0.24
MW-98A	46.31	2095.37	8/11/2009	8/17/2009			<0.17	<0.29	<0.16				<0.29	<0.17	<0.48	<0.13	<0.36	<0.41
MW-98A	46.96	2094.72	11/6/2009	11/11/2009			<0.17	<0.29	<0.16				<0.29	<0.17	<0.48	<0.13	<0.36	<0.41
MW-98A	47.3	2094.38	5/13/2010	6/7/2010			<0.17	<0.29	<0.16				<0.29	<0.17	<0.48	<0.13	<0.36	<0.41
MW-98A	43.23	2098.45	5/23/2012	6/5/2012			<0.25	<0.29	<0.16				<0.29	<0.23	<0.48	<0.13	<0.36	<0.41
MW-98A	50.75	2090.93	5/7/2014	5/30/2014	<0.5	<0.5	<0.5	<0.5	<0.5	<0.5	<0.5	<0.5	<0.5	<0.5	<0.5	<0.5	<1.0	<0.5
MW-98B	37.50	2104.23	2/26/2009	2/4/2009			12.9		<0.10				<0.10	<0.10	<0.10	<0.05	<0.20	<0.10
MW-98B	37.50	2104.23	2/26/2009	3/10/2009			8.75		<0.10				<0.10	<0.10	<0.10	<0.05	<0.20	<0.10
MW-98B	37.94	2103.79	5/11/2009	6/3/2009	<0.31	<0.49	18	<1.3	<0.31	<0.64	<0.24	<0.23	<0.44	<0.51	<7.1	<0.33	<0.45	<0.24
MW-98B	38.41	2103.32	8/11/2009	8/17/2009			24	<0.29	<0.16				<0.29	<0.17	<0.48	<0.13	<0.36	<0.41
MW-98B	38.81	2102.92	11/6/2009	11/11/2009			28	<0.29	<0.16				<0.29	<0.17	<0.48	<0.13	<0.36	<0.41
MW-98B	39.52	2102.21	5/13/2010	6/7/2010			35	<0.29	<0.16				<0.29	<0.17	<0.48	<0.13	<0.36	<0.41
MW-98B	40.03	2101.70	12/15/2010	1/5/2011			39	<0.29	<0.16				<0.29	<0.23	<0.48	<0.13	<0.36	<0.41
MW-98B	38.21	2103.52	6/3/2011	6/17/2011			17	<0.29	<0.16				<0.29	<0.23	<0.48	<0.13	<0.36	<0.41
MW-98B	35.78	2105.95	12/1/2011	12/9/2011			12	<0.29	<0.16				<0.29	<0.23	<0.48	<0.13	<0.36	<0.41
MW-98B	36.43	2105.30	5/23/2012	6/5/2012			12	<0.29	<0.16				<0.29	<0.23	<0.48	<0.13	<0.36	<0.41
MW-98B	37.71	2104.02	11/14/2012	11/28/2012			26	<0.29	<0.16				<0.29	<0.23	<0.48	<0.13	<0.36	<0.41
MW-98B	38.95	2102.78	5/15/2013	6/6/2013			31	<0.29	<0.16				<0.29	<0.23	<0.48	<0.13	<0.36	<0.41
MW-98B	39.90	2101.83	11/8/2013	11/13/2013			34	<0.29	<0.16				<0.29	<0.23	<0.48	<0.13	<0.36	<0.41
MW-98B	40.89	2100.84	5/7/2014	5/30/2014	<0.5	<0.5	33.5 Jd	<0.5	<0.5	<0.5	<0.5	<0.5	<0.5	<0.5	<0.5	<0.5	<1.0	<0.5
MW-98B	44	2097	5/13/2015	6/2/2015	<0.500	<0.500	27.2	<0.500	<0.500	<0.500	<0.500	<0.500	<0.500	<0.500	<0.500	<0.500	<1.00	<0.500
MW-99	55.52	2089.11	2/26/2009	2/11/2009			2.12		<0.10				<0.10	<0.10	<0.10	<0.05	<0.20	<0.10
MW-99	55.52	2089.11	2/26/2009	3/10/2009			3.19		<0.10				<0.10	<0.10	<0.10	<0.05	<0.20	<0.10
MW-99	55.77	2088.86	5/11/2009	6/9/2009	<0.31	<0.49	1.8	<1.3	<0.31	<0.64	0.25 Jq	<0.23	<0.44	<0.51	<7.1	<0.33	1.3	0.91 Jq
MW-99	56.35	2088.28	8/11/2009	8/17/2009			1.7	<0.29	<0.16				<0.29	<0.17	<0.48	<0.13	1.4	0.84
MW-99	56.91	2087.72	11/6/2009	11/12/2009			1.9	<0.29	<0.16				<0.29	<0.17	<0.48	<0.13	1.1	0.60
MW-99	57.29	2087.34	5/13/2010	6/9/2010			2.0	<0.29	<0.16				<0.29	<0.17	<0.48	<0.13	0.44 Jq	<0.41
MW-99	55.01	2089.62	5/23/2012	6/15/2012			1.8	<0.29	<0.16				<0.29	<0.23	<0.48	<0.13	<0.36	<0.41

Consolidation Data Summary Table - Groundwater
Beaumont Site 1

	Water Level Data				Volatile Organics														
Sample Location	Depth to Water (feet below ground surface)	Groundwater Elevation (feet above mean sea level)	Elevation Date	Sample Date	1,4-Dioxane -ug/L	N-Nitrosodimethylamine -ng/L	Acetone -ug/L	Bromodichloromethane -ug/L	2-Butanone -ug/L	Bromobenzene -ug/L	Bromochloromethane -ug/L	Bromomethane -ug/L	Bromoform -ug/L	n-Butylbenzene -ug/L	sec-Butylbenzene -ug/L	tert-Butylbenzene -ug/L	Benzene -ug/L	Carbon Disulfide -ug/L	Chlorobenzene -ug/L
MW-99	59.70	2084.93	5/7/2014	6/4/2014	<0.5		<10	<0.5	<5.0	<0.5	<0.5	<1.5	<2.5	<0.5	<0.5	<0.5	<0.5	<0.5	<0.5
OW-01	NA	NA	NA	3/5/1993															
OW-01	59.78	2144.84	7/10/2003	7/24/2003	<1.1		<3.6	<0.33	<1.7	<0.26	<0.37	<0.90	<0.87	<0.34	<0.11	<0.23	<0.29	<0.28	<0.19
OW-01	38.57	2166.05	6/1/2005	6/29/2005	<1.1		<6.1	<0.27	<4.2	<0.47	<0.68	<2.9	<0.62	<0.29	<0.21	<0.17	<0.26	<1.0	<0.36
OW-01	48.2	2156.42	6/1/2006	6/20/2006	<0.40		<6.1	<0.27	<4.2	<0.47	<0.68	<2.9	<0.62	<0.29	<0.21	<0.17	<0.26	<1.0	<0.36
OW-01	52.29	2152.326	5/31/2007	6/11/2007	<0.57		<5	<0.2	<5			<0.2	<0.3				<0.2	<0.2	<0.2
OW-01	52.64	2151.98	5/14/2008	6/4/2008	<0.58		7.3 Jq	<1	<5			<1	<1				<1	1.2 Jq	<1
OW-01	54.83	2149.79	5/12/2009	6/15/2009	<0.40		<9.1	<0.33	<6.9	<0.33	<0.69	<4.3	<0.55	<0.28	<0.20	<0.28	<0.28	2.2 Jq	<0.22
OW-01	55.04	2149.576	5/13/2010	6/18/2010	<0.10		<5.0	<0.11	<1.2			<0.48	<0.13				<0.14	1.3	<0.23
OW-01	39.08	2165.54	6/3/2011	6/20/2011	<0.10		<5.0	<0.11	<1.2			<0.48	<0.50				<0.14	0.56	<0.23
OW-01	48.76	2155.86	5/24/2012	6/8/2012	<0.10		<5.0	<0.11	<1.2			<0.48	<0.50				<0.14	0.57	<0.23
OW-01	55.01	2149.61	5/7/2014	5/19/2014	<0.50		<10	<0.5	<5.0	<0.5	<0.5	<1.5	<2.5	<0.5	<0.5	<0.5	<0.5	<0.5	<0.5
OW-02	NA	NA	NA	3/23/1993															
OW-02	2.18	2074.42	10/21/96	10/23/1996				<0.5				<0.5	<1						<0.5
OW-02	2.95	2073.65	05/20/02	5/23/2002	22		<9.5	<0.26	<2.8	<0.15	<0.49	<0.46	<0.23	<0.29	<0.29	<0.25	<0.18	<0.48	<0.16
OW-02	3.85	2075.12	07/10/03	7/22/2003	19		<3.6	<0.33	<1.7	<0.26	<0.37	<0.90	<0.87	<0.34	<0.11	<0.23	<0.29	<0.28	<0.19
OW-02	4.87	2074.10	06/18/04	6/25/2004	18 Jb		<3.6	<0.33	<1.7	<0.26	<0.37	<0.90	<0.87	<0.34	<0.11	<0.23	<0.29	<0.28	<0.19
OW-02	0.88	2078.09	06/02/05	6/22/2005	19		<6.1	<0.27	<4.2	<0.47	<0.68	<2.9	<0.62	<0.29	<0.21	<0.17	<0.26	<1.0	<0.36
OW-02	0.00	2078.969	05/30/06	6/7/2006	18		<6.1	<0.27	<4.2	<0.47	<0.68	<2.9	<0.62	<0.29	<0.21	<0.17	<0.26	<1.0	<0.36
OW-02	0.00	2078.969	05/31/06	6/7/2006	18		<6.1	<0.27	<4.2	<0.47	<0.68	<2.9	<0.62	<0.29	<0.21	<0.17	<0.26	<1.0	<0.36
OW-02	1.99	2076.979	5/30/2007	6/13/2007	10 Je		<5	<0.2	<5			<0.2	<0.3				<0.2	<0.2	<0.2
OW-02	2.58	2076.39	11/5/2007	11/12/2007	8.9		<5	<0.2	<5			<0.2	<0.3				<0.2	<0.2	<0.2
OW-02	1.85	2077.12	5/13/2008	6/2/2008	13		<5	<1	<5			<1	<1				<1	<1	<1
OW-02	2.52	2076.449	12/4/2008	11/13/2008	7.5		<5	<0.2	<5			<0.2	<0.3				<0.2	<0.2	<0.2
OW-02	2.45	2076.52	5/12/2009	6/12/2009	16		<9.1	<0.33	<6.9	<0.33	<0.69	<4.3	<0.55	<0.28	<0.20	<0.28	<0.28	<1.9	<0.22
OW-02	2.56	2076.409	5/17/2010	6/15/2010	14		<5.0	<0.11	<1.2			<0.48	<0.13				<0.14	<0.36	<0.23
OW-02	1.21	2077.76	6/2/2011	6/13/2011	14		<5.0	<0.11	<1.2			<0.48	<0.50				<0.14	<0.36	<0.23
OW-02	2.29	2076.68	5/24/2012	6/14/2012	13		<5.0	<0.11	<1.2			<0.48	<0.50				<0.14	<0.36	<0.23
OW-02	3.13	2075.84	11/14/2012	11/28/2012	10		<5.0	<0.11	<1.2			<0.48	<0.50				<0.14	<0.36	<0.23
OW-02	2.93	2076.04	5/15/2013	6/10/2013	11		<5.0	<0.11	<1.2			<0.48	<0.50				<0.14	<0.36	<0.23
OW-02	3.11	2075.86	5/9/2014	5/20/2014	12.4		<10	<0.5	<5.0	<0.5	<0.5	<1.5	<2.5	<0.5	<0.5	<0.5	<0.5	<0.5	<0.5
OW-02	3	2076	5/13/2015	5/27/2015	9.64		<10.0	<0.500	<5.00	<0.500	<0.500	<1.50	<2.50	<0.500	<0.500	<0.500	<0.500	<0.500	<0.500
OW-03	22.53	2118.48	12/12/94	12/12/1994				<1 E				<5 E	<2 E						<2 E
OW-03	6.28	2134.73	06/16/95	6/22/1995				<1				<5	<2						<2
OW-03	17.33	2123.68	04/19/96	4/27/1996				<0.5				<0.5	<0.5						<0.5
OW-03	22.19	2118.82	10/21/96	10/29/1996				<0.5				<0.5	<1						<0.5
OW-03	24.44	2116.57	04/14/97	4/21/1997				<0.5				<0.5	<1						<0.5
OW-03	27.82	2113.19	10/20/97	10/27/1997				<0.5				<0.5	<1						<0.5

Consolidation Data Summary Table - Groundwater
Beaumont Site 1

	Water Level Data				Volatile Organics															
Sample Location	Depth to Water (feet below ground surface)	Groundwater Elevation (feet above mean sea level)	Elevation Date	Sample Date	2-Chlorotoluene -ug/L	4-Chlorotoluene -ug/L	Chloroethane -ug/L	2-Chloroethyl Vinyl Ether -ug/L	Chloromethane -ug/L	Carbon Tetrachloride -ug/L	Chloroform -ug/L	Dibromochloromethane -ug/L	1,2-Dibromo-3-Chloropropane -ug/L	Dibromomethane -ug/L	1,1-Dichloroethane -ug/L	1,2-Dichloroethane -ug/L	1,2-Dichlorobenzene -ug/L	1,3-Dichlorobenzene -ug/L	1,4-Dichlorobenzene -ug/L
MW-99	59.70	2084.93	5/7/2014	6/4/2014	<0.5	<0.5	<1.5	<2.5	<1.5	<0.5	<0.5	<0.5	<2.5	<0.5	<0.5	<0.5	<0.5	<0.5	<0.5	<0.5
OW-01	NA	NA	NA	3/5/1993												<1				
OW-01	59.78	2144.84	7/10/2003	7/24/2003	<0.67	<0.16	<0.46		<0.43	<0.40	<0.45	<0.29	<2.6	<0.46	<0.40	<0.35	<0.29	<0.27	<0.28	
OW-01	38.57	2166.05	6/1/2005	6/29/2005	<0.24	<0.30	<0.52		<1.8	<0.42	<0.22	<0.45	<2.5	<0.42	<0.53	<0.22	<0.24	<0.38	<0.30	
OW-01	48.2	2156.42	6/1/2006	6/20/2006	<0.24	<0.30	<0.52		<1.8	<0.42	<0.22	<0.45	<2.5	<0.42	<0.53	<0.22	<0.24	<0.38	<0.30	
OW-01	52.29	2152.326	5/31/2007	6/11/2007			<0.2		<0.2	<0.2	<0.2	<0.2			<0.2	<0.2				
OW-01	52.64	2151.98	5/14/2008	6/4/2008			<1		<1	<1	<1	<1			<1	<1				
OW-01	54.83	2149.79	5/12/2009	6/15/2009	<0.55	<0.21	<1.3		<0.49	<0.43	<0.33	<0.48	<3.1	<0.59	<0.37	<0.31	<0.27	<0.28	<0.21	
OW-01	55.04	2149.576	5/13/2010	6/18/2010			<0.35		<0.36	<0.15	<0.17	<0.37			<0.098	<0.21	<0.20	<0.15	<0.072	
OW-01	39.08	2165.54	6/3/2011	6/20/2011			<0.35		<0.36	<0.15	<0.46	<0.37			<0.098	<0.21	<0.20	<0.15	<0.072	
OW-01	48.76	2155.86	5/24/2012	6/8/2012			<0.35		<0.36	<0.15	<0.46	<0.37			<0.098	<0.21	<0.20	<0.15	<0.072	
OW-01	55.01	2149.61	5/7/2014	5/19/2014	<0.5	<0.5	<1.5	<2.5	<1.5	<0.5	<0.5	<0.5	<2.5	<0.5	<0.5	<0.5	<0.5	<0.5	<0.5	
OW-02	NA	NA	NA	3/23/1993																
OW-02	2.18	2074.42	10/21/96	10/23/1996			<1		<1	<0.5	<0.5	<0.5			<0.5	<0.5	<0.5	<0.5	<0.5	
OW-02	2.95	2073.65	05/20/02	5/23/2002	<0.14	<0.22	<0.36		<0.19	<0.25	<0.30	<0.21	<0.59	<0.20	<0.28	<0.38	<0.099	<0.30	<0.12	
OW-02	3.85	2075.12	07/10/03	7/22/2003	<0.67	<0.16	<0.46		<0.43	<0.40	<0.45	<0.29	<2.6	<0.46	<0.40	<0.35	<0.29	<0.27	<0.28	
OW-02	4.87	2074.10	06/18/04	6/25/2004	<0.67	<0.16	<0.46		<0.43	<0.40	<0.45	<0.29	<2.6	<0.46	<0.40	<0.35	<0.29	<0.27	<0.28	
OW-02	0.88	2078.09	06/02/05	6/22/2005	<0.24	<0.30	<0.52		<1.8	<0.42	<0.22	<0.45	<2.5	<0.42	<0.53	<0.22	<0.24	<0.38	<0.30	
OW-02	0.00	2078.969	05/30/06	6/7/2006	<0.24	<0.30	<0.52		<1.8	<0.42	0.46 Jq	<0.45	<2.5	<0.42	0.85 Jq	0.29 Jq	<0.24	<0.38	<0.30	
OW-02	0.00	2078.969	05/31/06	6/7/2006	<0.24	<0.30	<0.52		<1.8	<0.42	0.47 Jq	<0.45	<2.5	<0.42	0.95 Jq	0.40 Jq	<0.24	<0.38	<0.30	
OW-02	1.99	2076.979	5/30/2007	6/13/2007			<0.2		<0.2	<0.2	0.21 Jq	<0.2			0.66 Jq	<0.2				
OW-02	2.58	2076.39	11/5/2007	11/12/2007			<0.2		<0.2	<0.2	<0.2	<0.2			0.46 Jq	0.22 Jq				
OW-02	1.85	2077.12	5/13/2008	6/2/2008			<1		<1	<1	<1	<1			<1	<1				
OW-02	2.52	2076.449	12/4/2008	11/13/2008			<0.2		<0.2	<0.2	0.23 Jq	<0.2			0.5 Jq	0.2 Jq				
OW-02	2.45	2076.52	5/12/2009	6/12/2009	<0.55	<0.21	<1.3		<0.49	<0.43	<0.33	<0.48	<3.1	<0.59	0.52 Jq	<0.31	<0.27	<0.28	<0.21	
OW-02	2.56	2076.409	5/17/2010	6/15/2010			<0.35		<0.36	<0.15	<0.17	<0.37			0.64	<0.21	<0.20	<0.15	<0.072	
OW-02	1.21	2077.76	6/2/2011	6/13/2011			<0.35		<0.36	<0.15	<0.46	<0.37			0.57	<0.21	<0.20	<0.15	<0.072	
OW-02	2.29	2076.68	5/24/2012	6/14/2012			<0.35		<0.36	<0.15	<0.46	<0.37			0.47 Jq	<0.21	<0.20	<0.15	<0.072	
OW-02	3.13	2075.84	11/14/2012	11/28/2012			<0.35		<0.36	<0.15	<0.46	<0.37			0.45 Jq	<0.21	<0.20	<0.15	<0.072	
OW-02	2.93	2076.04	5/15/2013	6/10/2013			<0.35		<0.36	<0.15	<0.46	<0.37			0.46 Jq	<0.21	<0.20	<0.15	<0.072	
OW-02	3.11	2075.86	5/9/2014	5/20/2014	<0.5	<0.5	<1.5	<2.5	<1.5	<0.5	<0.5	<0.5	<2.5	<0.5	<0.5	<0.5	<0.5	<0.5	<0.5	
OW-02	3	2076	5/13/2015	5/27/2015	<0.500	<0.500	<1.50	<2.50	<1.50	<0.500	<0.500	<0.500	<2.50	<0.500	<0.500	<0.500	<0.500	<0.500	<0.500	
OW-03	22.53	2118.48	12/12/94	12/12/1994			<2 E		<2 E	<0.5 E	<1 E	<1 E			<1.1 E	<0.5 E	<3 E	<2 E	<2 E	
OW-03	6.28	2134.73	06/16/95	6/22/1995			<2		<2	<0.5	<1 E	<1			<1.3	1.3 E	<3	<2	<2	
OW-03	17.33	2123.68	04/19/96	4/27/1996			<0.5		<0.5	<0.5	1.1	<0.5			<0.5	<0.5	<0.5	<0.5	<0.5	
OW-03	22.19	2118.82	10/21/96	10/29/1996			<1		<1	<0.5	<0.5	<0.5			<0.5	<0.5	<0.5	<0.5	<0.5	
OW-03	24.44	2116.57	04/14/97	4/21/1997			<1		<1	<0.5	<0.5	<0.5			<0.5	<0.5	<0.5	<0.5	<0.5	
OW-03	27.82	2113.19	10/20/97	10/27/1997			<1		<1	<0.5	0.6	<0.5			0.6	<0.5	<0.5	<0.5	<0.5	

Consolidation Data Summary Table - Groundwater
Beaumont Site 1

	Water Level Data			Volatile Organics															
Sample Location	Depth to Water (feet below ground surface)	Groundwater Elevation (feet above mean sea level)	Elevation Date	Sample Date	1,1-Dichloroethene -ug/L	cis-1,2-Dichloroethene -ug/L	trans-1,2-Dichloroethene -ug/L	1,1-Dichloropropene -ug/L	cis-1,3-Dichloropropene -ug/L	trans-1,3-Dichloropropene -ug/L	1,2-Dichloropropane -ug/L	1,3-Dichloropropane -ug/L	2,2-Dichloropropane -ug/L	1,2-Dibromoethane -ug/L	Dichlorodifluoromethane -ug/L	Ethylbenzene -ug/L	Ethene -ug/L	Ethane -ug/L	Hexachlorobutadiene -ug/L
MW-99	59.70	2084.93	5/7/2014	6/4/2014	0.700 Jq	<0.5	<0.5	<0.5	<0.5	<0.5	<0.5	<0.5	<0.5	<0.5	<1.5	<0.5			<1.5
OW-01	NA	NA	NA	3/5/1993	<13														
OW-01	59.78	2144.84	7/10/2003	7/24/2003	<0.32	<0.56	<0.60	<0.55	<0.44	<0.30	<0.40	<0.35	<0.39	<0.51	<0.47	<0.19			
OW-01	38.57	2166.05	6/1/2005	6/29/2005	<0.31	<0.35	<0.29	<0.21	<0.45	<0.31	<0.28	<0.30	<0.40	<0.81	<0.27	<0.17			
OW-01	48.2	2156.42	6/1/2006	6/20/2006	<0.31	<0.35	<0.29	<0.21	<0.45	<0.31	<0.28	<0.30	<0.40	<0.81	<0.27	<0.17			
OW-01	52.29	2152.326	5/31/2007	6/11/2007	<0.2	<0.2	<0.2		<0.2	<0.2	<0.2					<0.2			
OW-01	52.64	2151.98	5/14/2008	6/4/2008	<1	<1	<1		<1	<1	<1					<1			
OW-01	54.83	2149.79	5/12/2009	6/15/2009	<0.40	<0.49	<0.40	<0.26	<0.28	<0.36	<0.38	<0.38	<0.46	<0.47	<0.49	<0.22			
OW-01	55.04	2149.576	5/13/2010	6/18/2010	<0.12	<0.18	<0.10		<0.30	<0.24	<0.19					<0.26	<0.02	<0.01	
OW-01	39.08	2165.54	6/3/2011	6/20/2011	<0.12	<0.18	<0.10		<0.30	<0.24	<0.19					<0.26			
OW-01	48.76	2155.86	5/24/2012	6/8/2012	<0.12	<0.18	<0.10		<0.30	<0.24	<0.19					<0.26			
OW-01	55.01	2149.61	5/7/2014	5/19/2014	<0.5	<0.5	<0.5	<0.5	<0.5	<0.5	<0.5	<0.5	<0.5	<0.5	<1.5	<0.5			<1.5
OW-02	NA	NA	NA	3/23/1993	204.4														
OW-02	2.18	2074.42	10/21/96	10/23/1996	27.3		<0.5		<0.5	<0.5	<0.5				<0.5				
OW-02	2.95	2073.65	05/20/02	5/23/2002	8	<0.30	<0.37	<0.16	<0.19	<0.25	<0.16	<0.30	<0.28	<0.18	<0.28	<0.12			<0.26
OW-02	3.85	2075.12	07/10/03	7/22/2003	18	<0.56	<0.60	<0.55	<0.44	<0.30	<0.40	<0.35	<0.39	<0.51	<0.47	<0.19			
OW-02	4.87	2074.10	06/18/04	6/25/2004	20	<0.56	<0.60	<0.55	<0.44	<0.30	<0.40	<0.35	<0.39	<0.51	<0.47	<0.19			
OW-02	0.88	2078.09	06/02/05	6/22/2005	26	<0.35	<0.29	<0.21	<0.45	<0.31	<0.28	<0.30	<0.40	<0.81	<0.27	<0.17			
OW-02	0.00	2078.969	05/30/06	6/7/2006	25	<0.35	<0.29	<0.21	<0.45	<0.31	<0.28	<0.30	<0.40	<0.81	<0.27	<0.17			
OW-02	0.00	2078.969	05/31/06	6/7/2006	27	<0.35	<0.29	<0.21	<0.45	<0.31	<0.28	<0.30	<0.40	<0.81	<0.27	<0.17			
OW-02	1.99	2076.979	5/30/2007	6/13/2007	20	<0.2	<0.2		<0.2	<0.2	<0.2					<0.2			
OW-02	2.58	2076.39	11/5/2007	11/12/2007	17	<0.2	<0.2		<0.2	<0.2	<0.2					<0.2			
OW-02	1.85	2077.12	5/13/2008	6/2/2008	15	<1	<1		<1	<1	<1					<1			
OW-02	2.52	2076.449	12/4/2008	11/13/2008	15	<0.2	<0.2		<0.2	<0.2	<0.2					<0.2			
OW-02	2.45	2076.52	5/12/2009	6/12/2009	16	<0.49	<0.40	<0.26	<0.28	<0.36	<0.38	<0.38	<0.46	<0.47	<0.49	<0.22			
OW-02	2.56	2076.409	5/17/2010	6/15/2010	25	<0.18	<0.10		<0.30	<0.24	<0.19					<0.26	<0.02	<0.01	
OW-02	1.21	2077.76	6/2/2011	6/13/2011	22	<0.18	<0.10		<0.30	<0.24	<0.19					<0.26			
OW-02	2.29	2076.68	5/24/2012	6/14/2012	14	<0.18	<0.10		<0.30	<0.24	<0.19					<0.26	<0.014	<0.0090	
OW-02	3.13	2075.84	11/14/2012	11/28/2012	14	<0.18	<0.10		<0.30	<0.24	<0.19					<0.26	<0.014	<0.0090	
OW-02	2.93	2076.04	5/15/2013	6/10/2013	14	<0.18	<0.10		<0.30	<0.24	<0.19					<0.26	<0.014	<0.0090	
OW-02	3.11	2075.86	5/9/2014	5/20/2014	17.1	<0.5	<0.5	<0.5	<0.5	<0.5	<0.5	<0.5	<0.5	<0.5	<1.5	<0.5			<1.5
OW-02	3	2076	5/13/2015	5/27/2015	14.4	<0.500	<0.500	<0.500	<0.500	<0.500	<0.500	<0.500	<0.500	<0.500	<1.50	<0.500			<1.50
OW-03	22.53	2118.48	12/12/94	12/12/1994	110	<1 E	<1 E		<0.5 E	<0.5 E	<1 E				<5 E				
OW-03	6.28	2134.73	06/16/95	6/22/1995	34 E	<1	<1		<0.5	<0.5	<1				<5				
OW-03	17.33	2123.68	04/19/96	4/27/1996	23	<0.5	<0.5		<0.5	<0.5	<0.5								
OW-03	22.19	2118.82	10/21/96	10/29/1996	34.7		<0.5		<0.5	<0.5	<0.5				<0.5				
OW-03	24.44	2116.57	04/14/97	4/21/1997	32		<0.5		<0.5	<0.5	<0.5				<0.5				
OW-03	27.82	2113.19	10/20/97	10/27/1997	43.8		<0.5		<0.5	<0.5	<0.5				<0.5				

Consolidation Data Summary Table - Groundwater
Beaumont Site 1

	Water Level Data				Volatile Organics														
Sample Location	Depth to Water (feet below ground surface)	Groundwater Elevation (feet above mean sea level)	Elevation Date	Sample Date	2-Hexanone -ug/L	p-Isopropyltoluene -ug/L	Isopropylbenzene -ug/L	Methane -ug/L	Iodomethane (Methyl Iodide) -ug/L	4-Methyl-2-Pentanone -ug/L	Methyl tert-butyl ether (MTBE) -ug/L	Methylene Chloride -ug/L	Naphthalene -ug/L	n-Propylbenzene -ug/L	Styrene -ug/L	Toluene -ug/L	1,1,1,2-Tetrachloroethane -ug/L	1,1,1-Trichloroethane -ug/L	1,1,2-Trichloroethane -ug/L
MW-99	59.70	2084.93	5/7/2014	6/4/2014	<2.5	<0.5	<0.5		<0.5	<2.5	<0.5	<2.0	<0.5	<0.5	<0.5	<0.5	<0.5	<0.5	<0.5
OW-01	NA	NA	NA	3/5/1993														<3	
OW-01	59.78	2144.84	7/10/2003	7/24/2003	<2.5	<0.17	<0.17			<2.6	<0.28	<1.7	<0.56	<0.24	<0.14	<0.35	<0.45	<0.46	<0.42
OW-01	38.57	2166.05	6/1/2005	6/29/2005	<1.9	<0.21	<0.24			<2.4	<0.29	<2.6	<0.95	<0.30	<0.29	<0.35	<0.37	<0.32	<0.54
OW-01	48.2	2156.42	6/1/2006	6/20/2006	<1.9	<0.21	<0.24			<2.4	<0.29	4.6 BJakq	<0.95	<0.30	<0.29	<0.35	<0.37	<0.32	<0.54
OW-01	52.29	2152.326	5/31/2007	6/11/2007	<5					<5	<0.2	<0.5			<0.2	<0.2		<0.2	<0.2
OW-01	52.64	2151.98	5/14/2008	6/4/2008	<5					<5	<1	<1			<1	<1		<1	<1
OW-01	54.83	2149.79	5/12/2009	6/15/2009	<6.9	<0.26	<0.23			<4.4	<0.30	<2.6	<2.5	<0.79	<0.30	<0.33	<0.35	<0.45	<0.54
OW-01	55.04	2149.576	5/13/2010	6/18/2010	<1.2			0.18		<0.95	<0.29	<0.15			<0.22	<0.22		<0.12	<0.31
OW-01	39.08	2165.54	6/3/2011	6/20/2011	<1.2					<0.95	<0.43	<0.15			<0.22	<0.22		<0.12	<0.31
OW-01	48.76	2155.86	5/24/2012	6/8/2012	<1.2					<0.95	<0.43	<0.15			<0.22	<0.22		<0.12	<0.31
OW-01	55.01	2149.61	5/7/2014	5/19/2014	<2.5	<0.5	<0.5		<0.5	<2.5	<0.5	<2.0	<0.5	<0.5	<0.5	<0.5	<0.5	<0.5	<0.5
OW-02	NA	NA	NA	3/23/1993														28.7	
OW-02	2.18	2074.42	10/21/96	10/23/1996								<2						6	<0.5
OW-02	2.95	2073.65	05/20/02	5/23/2002		<0.23	<0.19			<0.15	<0.30	1 BJkq	<0.090	<0.28	<0.12	<0.16	<0.27	<0.33	<0.34
OW-02	3.85	2075.12	07/10/03	7/22/2003	<2.5	<0.17	<0.17			<2.6	<0.28	<1.7	<0.56	<0.24	<0.14	<0.35	<0.45	<0.46	<0.42
OW-02	4.87	2074.10	06/18/04	6/25/2004	<2.5	<0.17	<0.17			<2.6	<0.28	<1.7	<0.56	<0.24	<0.14	<0.35	<0.45	1.1	<0.42
OW-02	0.88	2078.09	06/02/05	6/22/2005	<1.9	<0.21	<0.24			<2.4	<0.29	<2.6	<0.95	<0.30	<0.29	<0.35	<0.37	1.0	<0.54
OW-02	0.00	2078.969	05/30/06	6/7/2006	<1.9	<0.21	<0.24			<2.4	<0.29	63 Bak	<0.95	<0.30	<0.29	<0.35	<0.37	0.93 Jq	<0.54
OW-02	0.00	2078.969	05/31/06	6/7/2006	<1.9	<0.21	<0.24			<2.4	<0.29	67 Bak	<0.95	<0.30	<0.29	<0.35	<0.37	0.96 Jq	<0.54
OW-02	1.99	2076.979	5/30/2007	6/13/2007	<5					<5	<0.2	<0.5			<0.2	<0.2		0.5 Jq	<0.2
OW-02	2.58	2076.39	11/5/2007	11/12/2007	<5					<5	<0.2	<0.5			<0.2	<0.2		0.39 Jq	<0.2
OW-02	1.85	2077.12	5/13/2008	6/2/2008	<5					<5	<1	1 BJakq			<1	<1		<1	<1
OW-02	2.52	2076.449	12/4/2008	11/13/2008	<5					<5	<0.2	<0.5			<0.2	<0.2		0.39 Jq	<0.2
OW-02	2.45	2076.52	5/12/2009	6/12/2009	<6.9	<0.26	<0.23			<4.4	<0.30	<2.6	<2.5	<0.79	<0.30	<0.33	<0.35	<0.45	<0.54
OW-02	2.56	2076.409	5/17/2010	6/15/2010	<1.2			0.05 BJaq		<0.95	<0.29	<0.15			<0.22	<0.22		0.41 Jq	<0.31
OW-02	1.21	2077.76	6/2/2011	6/13/2011	<1.2					<0.95	<0.43	<0.15			<0.22	<0.22		0.31 Jq	<0.31
OW-02	2.29	2076.68	5/24/2012	6/14/2012	<1.2			<0.044		<0.95	<0.43	<0.15			<0.22	<0.22		0.23 Jq	<0.31
OW-02	3.13	2075.84	11/14/2012	11/28/2012	<1.2			<0.044		<0.95	<0.43	<0.15			<0.22	<0.22		0.18 Jq	<0.31
OW-02	2.93	2076.04	5/15/2013	6/10/2013	<1.2			0.58 Jf		<0.95	<0.43	<0.15			<0.22	<0.22		0.15 Jq	<0.31
OW-02	3.11	2075.86	5/9/2014	5/20/2014	<2.5	<0.5	<0.5		<0.5	<2.5	<0.5	<2.0	<0.5	<0.5	<0.5	<0.5	<0.5	<0.5	<0.5
OW-02	3	2076	5/13/2015	5/27/2015	<2.50	<0.500	<0.500		<0.500	<2.50	<0.500	<2.00	<0.500	<0.500	<0.500	<0.500	<0.500	<0.500	<0.500
OW-03	22.53	2118.48	12/12/94	12/12/1994								<2 E						8.5 E	<0.5 E
OW-03	6.28	2134.73	06/16/95	6/22/1995								<2						8.5	<0.5
OW-03	17.33	2123.68	04/19/96	4/27/1996								<2						3.4	<0.5
OW-03	22.19	2118.82	10/21/96	10/29/1996								<2						5.3	<0.5
OW-03	24.44	2116.57	04/14/97	4/21/1997								<2						2	<0.5
OW-03	27.82	2113.19	10/20/97	10/27/1997								<2						1.95	<0.5

Consolidation Data Summary Table - Groundwater
Beaumont Site 1

	Water Level Data				Volatile Organics													
Sample Location	Depth to Water (feet below ground surface)	Groundwater Elevation (feet above mean sea level)	Elevation Date	Sample Date	1,2,3-Trichlorobenzene -ug/L	1,2,4-Trichlorobenzene -ug/L	Trichloroethene -ug/L	1,2,3-Trichloropropane -ug/L	Trichlorofluoromethane -ug/L	1,1,2-Trichloro-1,2,2-Trifluoroethane -ug/L	1,2,4-Trimethylbenzene -ug/L	1,3,5-Trimethylbenzene -ug/L	1,1,2,2-Tetrachloroethane -ug/L	Tetrachloroethene (PCE) -ug/L	Vinyl Acetate -ug/L	Vinyl Chloride -ug/L	m,p-Xylenes -ug/L	o-Xylene -ug/L
MW-99	59.70	2084.93	5/7/2014	6/4/2014	<0.5	<0.5	<0.5	<0.5	<0.5	<0.5	<0.5	<0.5	<0.5	<0.5	<0.5	<0.5	<1.0	<0.5
OW-01	NA	NA	NA	3/5/1993			<2							<1				
OW-01	59.78	2144.84	7/10/2003	7/24/2003	<0.40	<0.28	<0.48	<2.0	<0.27		<0.22	<0.11	<0.19	<0.20	<3.6	<0.35	<0.17	<0.16
OW-01	38.57	2166.05	6/1/2005	6/29/2005	<0.39	<0.35	<0.30	<2.3	<0.36	<0.54	<0.26	<0.19	<0.37	<0.29	<3.2	<0.33	<0.38	<0.21
OW-01	48.2	2156.42	6/1/2006	6/20/2006	<0.39	<0.35	<0.30	<2.3	<0.36	<0.54	<0.26	<0.19	<0.37	<0.29	<3.2	<0.33	<0.38	<0.21
OW-01	52.29	2152.326	5/31/2007	6/11/2007			<0.2						<0.2	<0.2		<0.2	<0.5	0.24 BJkq
OW-01	52.64	2151.98	5/14/2008	6/4/2008			<1						<1	<1		<1	<2	<1
OW-01	54.83	2149.79	5/12/2009	6/15/2009	<0.31	<0.49	<0.30	<1.3	<0.31	<0.64	<0.24	<0.23	<0.44	<0.51	<7.1	<0.33	<0.45	<0.24
OW-01	55.04	2149.576	5/13/2010	6/18/2010			<0.17	<0.29	<0.16				<0.29	<0.17	<0.48	<0.13	<0.36	<0.41
OW-01	39.08	2165.54	6/3/2011	6/20/2011			<0.25	<0.29	<0.16				<0.29	<0.23	<0.48	<0.13	<0.36	<0.41
OW-01	48.76	2155.86	5/24/2012	6/8/2012			<0.25	<0.29	<0.16				<0.29	<0.23	<0.48	<0.13	<0.36	<0.41
OW-01	55.01	2149.61	5/7/2014	5/19/2014	<0.5	<0.5	<0.5	<0.5	<0.5	<0.5	<0.5	<0.5	<0.5	<0.5	<0.5	<0.5	<1.0	<0.5
OW-02	NA	NA	NA	3/23/1993			114											
OW-02	2.18	2074.42	10/21/96	10/23/1996			47.4		<0.5				<0.5	<0.5		<0.5		
OW-02	2.95	2073.65	05/20/02	5/23/2002	<0.30	<0.37	9	<0.46	<0.22		<0.20	<0.15	<0.22	<0.21		<0.44	<0.31	<0.088
OW-02	3.85	2075.12	07/10/03	7/22/2003	<0.40	<0.28	23	<2.0	<0.27		<0.22	<0.11	<0.19	<0.20	<3.6	<0.35	<0.17	<0.16
OW-02	4.87	2074.10	06/18/04	6/25/2004	<0.40	<0.28	25	<0.81	<0.27	<0.70	<0.22	<0.11	<0.19	<0.20	<3.6	<0.35	<0.17	<0.16
OW-02	0.88	2078.09	06/02/05	6/22/2005	<0.39	<0.35	35	<2.3	<0.36	<0.54	<0.26	<0.19	<0.37	<0.29	<3.2	<0.33	<0.38	<0.21
OW-02	0.00	2078.969	05/30/06	6/7/2006	<0.39	<0.35	25	<2.3	<0.36	<0.54	<0.26	<0.19	<0.37	<0.29	<3.2	<0.33	<0.38	<0.21
OW-02	0.00	2078.969	05/31/06	6/7/2006	<0.39	<0.35	26	<2.3	<0.36	<0.54	<0.26	<0.19	<0.37	<0.29	<3.2	<0.33	<0.38	<0.21
OW-02	1.99	2076.979	5/30/2007	6/13/2007			18						<0.2	<0.2		<0.2	<0.5	<0.2
OW-02	2.58	2076.39	11/5/2007	11/12/2007			18						<0.2	<0.2		<0.2	<0.5	<0.2
OW-02	1.85	2077.12	5/13/2008	6/2/2008			18						<1	<1		<1	<2	<1
OW-02	2.52	2076.449	12/4/2008	11/13/2008			17						<0.2	<0.2		<0.2	<0.5	<0.2
OW-02	2.45	2076.52	5/12/2009	6/12/2009	<0.31	<0.49	15	<1.3	<0.31	<0.64	<0.24	<0.23	<0.44	<0.51	<7.1	<0.33	<0.45	<0.24
OW-02	2.56	2076.409	5/17/2010	6/15/2010			23	<0.29	<0.16				<0.29	<0.17	<0.48	<0.13	<0.36	<0.41
OW-02	1.21	2077.76	6/2/2011	6/13/2011			23	<0.29	<0.16				<0.29	<0.23	<0.48	<0.13	<0.36	<0.41
OW-02	2.29	2076.68	5/24/2012	6/14/2012			16	<0.29	<0.16				<0.29	<0.23	<0.48	<0.13	<0.36	<0.41
OW-02	3.13	2075.84	11/14/2012	11/28/2012			17	<0.29	<0.16				<0.29	<0.23	<0.48	<0.13	<0.36	<0.41
OW-02	2.93	2076.04	5/15/2013	6/10/2013			17	<0.29	<0.16				<0.29	<0.23	<0.48	<0.13	<0.36	<0.41
OW-02	3.11	2075.86	5/9/2014	5/20/2014	<0.5	<0.5	17.7	<0.5	<0.5	<0.5	<0.5	<0.5	<0.5	<0.5	<0.5	<0.5	<1.0	<0.5
OW-02	3	2076	5/13/2015	5/27/2015	<0.500	<0.500	19.0	<0.500	<0.500	<0.500	<0.500	<0.500	<0.500	<0.500	<0.500	<0.500	<1.00	<0.500
OW-03	22.53	2118.48	12/12/94	12/12/1994			130		<5 E				<1 E	<0.5 E		<0.5 E		
OW-03	6.28	2134.73	06/16/95	6/22/1995			39 E		<5				<1	<0.5		<0.5		
OW-03	17.33	2123.68	04/19/96	4/27/1996			34		<0.5	<0.5			<0.5	<0.5		<0.5		
OW-03	22.19	2118.82	10/21/96	10/29/1996			77.7		<0.5				<0.5	<0.5		<0.5		
OW-03	24.44	2116.57	04/14/97	4/21/1997			70.3		<0.5				<0.5	<0.5		<0.5		
OW-03	27.82	2113.19	10/20/97	10/27/1997			66.4		<0.5				<0.5	<0.5		<0.5		

Consolidation Data Summary Table - Groundwater
Beaumont Site 1

	Water Level Data				Volatile Organics														
Sample Location	Depth to Water (feet below ground surface)	Groundwater Elevation (feet above mean sea level)	Elevation Date	Sample Date	1,4-Dioxane -ug/L	N-Nitrosodimethylamine -ng/L	Acetone -ug/L	Bromodichloromethane -ug/L	2-Butanone -ug/L	Bromobenzene -ug/L	Bromochloromethane -ug/L	Bromomethane -ug/L	Bromoform -ug/L	n-Butylbenzene -ug/L	sec-Butylbenzene -ug/L	tert-Butylbenzene -ug/L	Benzene -ug/L	Carbon Disulfide -ug/L	Chlorobenzene -ug/L
OW-03	16.56	2124.45	04/21/98	4/28/1998				<0.5				<0.5	<0.5						<0.5
OW-03	13.56	2127.45	10/13/98	10/17/1998				<0.5				<0.5	<0.5						<0.5
OW-03	19.02	2121.99	04/05/99	4/15/1999				<0.5				<2	<2						<0.5
OW-03	23.88	2117.13	10/25/99	10/27/1999				<0.5				<2	<2						<0.5
OW-03	31.13	2109.88	12/04/00	12/12/2000				<1				<1	<1						<0.5
OW-03	36.49	2104.52	10/29/01	11/7/2001				<1				<1	<1						<0.5
OW-03	39.81	2101.20	05/20/02	5/23/2002															
OW-03	39.81	2101.20	05/20/02	5/24/2002	45 Je														
OW-08	49.62	1986.71	07/10/03	7/23/2003	<1.1		<3.6	<0.33	<1.7	<0.26	<0.37	<0.90	<0.87	<0.34	<0.11	<0.23	<0.29	<0.28	<0.19
OW-08	51.68	1984.65	06/18/04	6/28/2004	<1.1		<3.6	<0.33	<1.7	<0.26	<0.37	<0.90	<0.87	<0.34	<0.11	<0.23	<0.29	<0.28	<0.19
OW-08	42.52	1993.81	06/01/05	6/29/2005	<1.1		<6.1	<0.27	<4.2	<0.47	<0.68	<2.9	<0.62	<0.29	<0.21	<0.17	<0.26	<1.0	<0.36
OW-08	45.18	1991.15	05/30/06	6/19/2006	<0.40		10 Bk	<0.27	<4.2	<0.47	<0.68	<2.9	<0.62	<0.29	<0.21	<0.17	<0.26	<1.0	<0.36
OW-08	45.42	1990.91	5/12/2008	6/5/2008	<0.56		<5	<1	<5			<1	<1				<1	<1	<1
OW-08	46.11	1990.219	5/14/2010	6/14/2010	<0.10		<5.0	<0.11	<1.2			<0.48	<0.13				<0.14	<0.36	<0.23
OW-08	47.64	1988.69	5/21/2012	6/6/2012	<0.10		<5.0	<0.11	<1.2			<0.48	<0.50				<0.14	<0.36	<0.23
OW-08	51.85	1984.48	5/8/2014	5/23/2014	<0.50		<10	<0.5	<5.0	<0.5	<0.5	<1.5	<2.5	<0.5	<0.5	<0.5	<0.5	<0.5	<0.5
P-02	NA	NA	NA	3/4/1993															
P-02	17.06	2064.09	07/10/03	7/23/2003	<1.1		<3.6	<0.33	<1.7	<0.26	<0.37	<0.90	<0.87	<0.34	<0.11	<0.23	<0.29	<0.28	<0.19
P-02	19.74	2061.41	06/18/04	6/25/2004	<1.1		<3.6	<0.33	<1.7	<0.26	<0.37	<0.90	<0.87	<0.34	<0.11	<0.23	<0.29	<0.28	<0.19
P-02	13.47	2067.68	06/01/05	6/27/2005	<1.1		<6.1	<0.27	<4.2	<0.47	<0.68	<2.9	<0.62	<0.29	<0.21	<0.17	<0.26	<1.0	<0.36
P-02	14.52	2066.631	05/30/06	6/8/2006	<0.40		9.2 Jq	<0.27	<4.2	<0.47	<0.68	<2.9	<0.62	<0.29	<0.21	<0.17	<0.26	<1.0	<0.36
P-02	18.13	2063.021	5/30/2007	6/11/2007	<0.57		<5	<0.2	<5			<0.2	<0.3				<0.2	<0.2	<0.2
P-02	14.28	2066.87	5/12/2008	6/5/2008	<0.56		<5	<1	<5			<1	<1				<1	<1	<1
P-02	15.19	2065.96	5/11/2009	6/4/2009	<0.40		<9.1	<0.33	<6.9	<0.33	<0.69	<4.3	<0.55	<0.28	<0.20	<0.28	<0.28	<1.9	<0.22
P-02	13.34	2067.811	5/17/2010	6/16/2010	<0.10		<5.0	<0.11	<1.2			<0.48	<0.13				<0.14	0.61	<0.23
P-02	13.11	2068.04	6/2/2011	6/9/2011	<0.10		<5.0	<0.11	<1.2			<0.48	<0.50				<0.14	0.53	<0.23
P-02	14.28	2066.87	5/21/2012	6/13/2012	<0.10		<5.0	<0.11	<1.2			<0.48	<0.50				<0.14	<0.36	<0.23
P-02	18.80	2062.35	11/13/2012	11/26/2012	<0.10		<5.0	<0.11	<1.2			<0.48	<0.50				<0.14	<0.36	<0.23
P-02	16.11	2065.04	5/14/2013	6/5/2013	<0.10		<5.0	<0.11	<1.2			<0.48	<0.50				<0.14	<0.36	<0.23
P-02	17.02	2064.13	5/14/2014	5/23/2014	<0.50		<10	<0.5	<5.0	<0.5	<0.5	<1.5	<2.5	<0.5	<0.5	<0.5	<0.5	<0.5	<0.5
P-02	16	2066	5/12/2015	5/29/2015	<0.250		<10.0	<0.500	<5.00	<0.500	<0.500	<1.50	<2.50	<0.500	<0.500	<0.500	<0.500	<0.500	<0.500
P-03	NA	NA	NA	3/8/1993															
P-03	48.40	2091.85	06/17/04	6/30/2004	<1.1		<3.6	<0.33	<1.7	<0.26	<0.37	<0.90	<0.87	<0.34	<0.11	<0.23	<0.29	<0.28	<0.19
P-03	41.93	2098.32	06/01/05	6/29/2005	<1.1		<6.1	<0.27	<4.2	<0.47	<0.68	<2.9	<0.62	<0.29	<0.21	<0.17	<0.26	<1.0	<0.36
P-03	41.4	2098.845	05/31/06	6/19/2006	2.0		7.5 BJkq	<0.27	<4.2	<0.47	<0.68	<2.9	<0.62	<0.29	<0.21	<0.17	<0.26	<1.0	<0.36
P-03	43.16	2097.085	5/30/2007	6/11/2007	1.8		<5	<0.2	<5			<0.2	<0.3				<0.2	<0.2	<0.2
P-03	44.39	2095.86	5/14/2008	6/4/2008	<0.57		<5	<1	<5			<1	<1				<1	1.3 Jq	<1
P-03	45.86	2094.39	5/7/2009	6/8/2009	<0.40		<9.1	<0.33	<6.9	<0.33	<0.69	<4.3	<0.55	<0.28	<0.20	<0.28	<0.28	<1.9	<0.22

Consolidation Data Summary Table - Groundwater
Beaumont Site 1

	Water Level Data				Volatile Organics															
Sample Location	Depth to Water (feet below ground surface)	Groundwater Elevation (feet above mean sea level)	Elevation Date	Sample Date	2-Chlorotoluene -ug/L	4-Chlorotoluene -ug/L	Chloroethane -ug/L	2-Chloroethyl Vinyl Ether -ug/L	Chloromethane -ug/L	Carbon Tetrachloride -ug/L	Chloroform -ug/L	Dibromochloromethane -ug/L	1,2-Dibromo-3-Chloropropane -ug/L	Dibromomethane -ug/L	1,1-Dichloroethane -ug/L	1,2-Dichloroethane -ug/L	1,2-Dichlorobenzene -ug/L	1,3-Dichlorobenzene -ug/L	1,4-Dichlorobenzene -ug/L
OW-03	16.56	2124.45	04/21/98	4/28/1998			<0.5		<0.5	<0.5	4.4	<0.5			5.2	<0.5	<0.5	<0.5	<0.5
OW-03	13.56	2127.45	10/13/98	10/17/1998			<0.5		<0.5	<0.5	<0.5	<0.5			<0.5	<0.5	<0.5	<0.5	<0.5
OW-03	19.02	2121.99	04/05/99	4/15/1999			<2		<2	<0.5	<0.5	<0.5			<0.5	<0.5	<1	<1	<1
OW-03	23.88	2117.13	10/25/99	10/27/1999			<2		<2	<0.5	<0.5	<0.5			<0.5	<0.5	<1	<1	<1
OW-03	31.13	2109.88	12/04/00	12/12/2000			<1		<1	<0.5	0.6	<1			0.9	<0.5	<0.5	<0.5	<0.5
OW-03	36.49	2104.52	10/29/01	11/7/2001			<1		<1	<0.5	<1	<1			1	1	<0.5	<0.5	<0.5
OW-03	39.81	2101.20	05/20/02	5/23/2002						<0.5	<1				1.2	0.6			
OW-03	39.81	2101.20	05/20/02	5/24/2002															
OW-08	49.62	1986.71	07/10/03	7/23/2003	<0.67	<0.16	<0.46		<0.43	<0.40	<0.45	<0.29	<2.6	<0.46	<0.40	<0.35	<0.29	<0.27	<0.28
OW-08	51.68	1984.65	06/18/04	6/28/2004	<0.67	<0.16	<0.46		<0.43	<0.40	<0.45	<0.29	<2.6	<0.46	<0.40	<0.35	<0.29	<0.27	<0.28
OW-08	42.52	1993.81	06/01/05	6/29/2005	<0.24	<0.30	<0.52		<1.8	<0.42	<0.22	<0.45	<2.5	<0.42	<0.53	<0.22	<0.24	<0.38	<0.30
OW-08	45.18	1991.15	05/30/06	6/19/2006	<0.24	<0.30	<0.52		<1.8	<0.42	<0.22	<0.45	<2.5	<0.42	<0.53	<0.22	<0.24	<0.38	<0.30
OW-08	45.42	1990.91	5/12/2008	6/5/2008			<1		<1	<1	<1	<1			<1	<1			
OW-08	46.11	1990.219	5/14/2010	6/14/2010			<0.35		<0.36	<0.15	<0.17	<0.37			<0.098	<0.21	<0.20	<0.15	<0.072
OW-08	47.64	1988.69	5/21/2012	6/6/2012			<0.35		<0.36	<0.15	<0.46	<0.37			<0.098	<0.21	<0.20	<0.15	<0.072
OW-08	51.85	1984.48	5/8/2014	5/23/2014	<0.5	<0.5	<1.5	<2.5	<1.5	<0.5	<0.5	<0.5	<2.5	<0.5	<0.5	<0.5	<0.5	<0.5	<0.5
P-02	NA	NA	NA	3/4/1993												<1			
P-02	17.06	2064.09	07/10/03	7/23/2003	<0.67	<0.16	<0.46		<0.43	<0.40	<0.45	<0.29	<2.6	<0.46	<0.40	<0.35	<0.29	<0.27	<0.28
P-02	19.74	2061.41	06/18/04	6/25/2004	<0.67	<0.16	<0.46		<0.43	<0.40	<0.45	<0.29	<2.6	<0.46	<0.40	<0.35	<0.29	<0.27	<0.28
P-02	13.47	2067.68	06/01/05	6/27/2005	<0.24	<0.30	<0.52		<1.8	<0.42	<0.22	<0.45	<2.5	<0.42	<0.53	<0.22	<0.24	<0.38	<0.30
P-02	14.52	2066.631	05/30/06	6/8/2006	<0.24	<0.30	<0.52		<1.8	<0.42	<0.22	<0.45	<2.5	<0.42	<0.53	<0.22	<0.24	<0.38	<0.30
P-02	18.13	2063.021	5/30/2007	6/11/2007			<0.2		<0.2	<0.2	<0.2	<0.2			<0.2	<0.2			
P-02	14.28	2066.87	5/12/2008	6/5/2008			<1		<1	<1	<1	<1			<1	<1			
P-02	15.19	2065.96	5/11/2009	6/4/2009	<0.55	<0.21	<1.3		<0.49	<0.43	<0.33	<0.48	<3.1	<0.59	<0.37	<0.31	<0.27	<0.28	<0.21
P-02	13.34	2067.811	5/17/2010	6/16/2010			<0.35		<0.36	<0.15	<0.17	<0.37			<0.098	<0.21	<0.20	<0.15	<0.072
P-02	13.11	2068.04	6/2/2011	6/9/2011			<0.35		<0.36	<0.15	<0.46	<0.37			<0.098	<0.21	<0.20	<0.15	<0.072
P-02	14.28	2066.87	5/21/2012	6/13/2012			<0.35		<0.36	<0.15	<0.46	<0.37			<0.098	<0.21	<0.20	<0.15	<0.072
P-02	18.80	2062.35	11/13/2012	11/26/2012			<0.35		<0.36	<0.15	<0.46	<0.37			<0.098	<0.21	<0.20	<0.15	<0.072
P-02	16.11	2065.04	5/14/2013	6/5/2013			<0.35		<0.36	<0.15	<0.46	<0.37			<0.098	<0.21	<0.20	<0.15	<0.072
P-02	17.02	2064.13	5/14/2014	5/23/2014	<0.5	<0.5	<1.5	<2.5	<1.5	<0.5	<0.5	<0.5	<2.5	<0.5	<0.5	<0.5	<0.5	<0.5	<0.5
P-02	16	2066	5/12/2015	5/29/2015	<0.500	<0.500	<1.50	<2.50	<1.50	<0.500	<0.500	<0.500	<2.50	<0.500	<0.500	<0.500	<0.500	<0.500	<0.500
P-03	NA	NA	NA	3/8/1993												<1			
P-03	48.40	2091.85	06/17/04	6/30/2004	<0.67	<0.16	<0.46		<0.43	<0.40	<0.45	<0.29	<2.6	<0.46	<0.40	<0.35	<0.29	<0.27	<0.28
P-03	41.93	2098.32	06/01/05	6/29/2005	<0.24	<0.30	<0.52		<1.8	<0.42	<0.22	<0.45	<2.5	<0.42	<0.53	<0.22	<0.24	<0.38	<0.30
P-03	41.4	2098.845	05/31/06	6/19/2006	<0.24	<0.30	<0.52		<1.8	<0.42	<0.22	<0.45	<2.5	<0.42	<0.53	<0.22	<0.24	<0.38	<0.30
P-03	43.16	2097.085	5/30/2007	6/11/2007			<0.2		<0.2	<0.2	<0.2	<0.2			<0.2	<0.2			
P-03	44.39	2095.86	5/14/2008	6/4/2008			<1		<1	<1	<1	<1			<1	<1			
P-03	45.86	2094.39	5/7/2009	6/8/2009	<0.55	<0.21	<1.3		<0.49	<0.43	<0.33	<0.48	<3.1	<0.59	<0.37	<0.31	<0.27	<0.28	<0.21

Consolidation Data Summary Table - Groundwater
Beaumont Site 1

	Water Level Data			Volatile Organics																
Sample Location	Depth to Water (feet below ground surface)	Groundwater Elevation (feet above mean sea level)	Elevation Date	Sample Date	1,1-Dichloroethene -ug/L	cis-1,2-Dichloroethene -ug/L	trans-1,2-Dichloroethene -ug/L	1,1-Dichloropropene -ug/L	cis-1,3-Dichloropropene -ug/L	trans-1,3-Dichloropropene -ug/L	1,2-Dichloropropane -ug/L	1,3-Dichloropropane -ug/L	2,2-Dichloropropane -ug/L	1,2-Dibromoethane -ug/L	Dichlorodifluoromethane -ug/L	Ethylbenzene -ug/L	Ethene -ug/L	Ethane -ug/L	Hexachlorobutadiene -ug/L
OW-03	16.56	2124.45	04/21/98	4/28/1998	72.7		<0.5		<0.5	<0.5	<0.5				<0.5				
OW-03	13.56	2127.45	10/13/98	10/17/1998	60.2		<0.5		<0.5	<0.5	<0.5				<0.5				
OW-03	19.02	2121.99	04/05/99	4/15/1999	31	<0.5	<0.5		<0.5	<0.5	<0.5				<2				
OW-03	23.88	2117.13	10/25/99	10/27/1999	12	<0.5	<0.5		<0.5	<0.5	<0.5				<2				
OW-03	31.13	2109.88	12/04/00	12/12/2000	32	<0.5	<0.5		<0.5	<0.5	<0.5				<1				
OW-03	36.49	2104.52	10/29/01	11/7/2001	34	<0.5	<0.5		<0.5	<0.5	<0.5				<1				
OW-03	39.81	2101.20	05/20/02	5/23/2002	35	<1	<1												
OW-03	39.81	2101.20	05/20/02	5/24/2002															
OW-08	49.62	1986.71	07/10/03	7/23/2003	<0.32	<0.56	<0.60	<0.55	<0.44	<0.30	<0.40	<0.35	<0.39	<0.51	<0.47	<0.19			
OW-08	51.68	1984.65	06/18/04	6/28/2004	<0.32	<0.56	<0.60	<0.55	<0.44	<0.30	<0.40	<0.35	<0.39	<0.51	<0.47	<0.19			
OW-08	42.52	1993.81	06/01/05	6/29/2005	<0.31	<0.35	<0.29	<0.21	<0.45	<0.31	<0.28	<0.30	<0.40	<0.81	<0.27	<0.17			
OW-08	45.18	1991.15	05/30/06	6/19/2006	<0.31	<0.35	<0.29	<0.21	<0.45	<0.31	<0.28	<0.30	<0.40	<0.81	<0.27	<0.17			
OW-08	45.42	1990.91	5/12/2008	6/5/2008	<1	<1	<1		<1	<1	<1					<1			
OW-08	46.11	1990.219	5/14/2010	6/14/2010	<0.12	<0.18	<0.10		<0.30	<0.24	<0.19					<0.26	<0.02	<0.01	
OW-08	47.64	1988.69	5/21/2012	6/6/2012	<0.12	<0.18	<0.10		<0.30	<0.24	<0.19					<0.26			
OW-08	51.85	1984.48	5/8/2014	5/23/2014	<0.5	<0.5	<0.5	<0.5	<0.5	<0.5	<0.5	<0.5	<0.5	<0.5	<1.5	<0.5			<1.5
P-02	NA	NA	NA	3/4/1993	<13														
P-02	17.06	2064.09	07/10/03	7/23/2003	<0.32	<0.56	<0.60	<0.55	<0.44	<0.30	<0.40	<0.35	<0.39	<0.51	<0.47	<0.19			
P-02	19.74	2061.41	06/18/04	6/25/2004	<0.32	<0.56	<0.60	<0.55	<0.44	<0.30	<0.40	<0.35	<0.39	<0.51	<0.47	<0.19			
P-02	13.47	2067.68	06/01/05	6/27/2005	<0.31	<0.35	<0.29	<0.21	<0.45	<0.31	<0.28	<0.30	<0.40	<0.81	<0.27	<0.17			
P-02	14.52	2066.631	05/30/06	6/8/2006	<0.31	<0.35	<0.29	<0.21	<0.45	<0.31	<0.28	<0.30	<0.40	<0.81	<0.27	<0.17			
P-02	18.13	2063.021	5/30/2007	6/11/2007	<0.2	<0.2	<0.2		<0.2	<0.2	<0.2					<0.2			
P-02	14.28	2066.87	5/12/2008	6/5/2008	<1	<1	<1		<1	<1	<1					<1			
P-02	15.19	2065.96	5/11/2009	6/4/2009	<0.40	<0.49	<0.40	<0.26	<0.28	<0.36	<0.38	<0.38	<0.46	<0.47	<0.49	<0.22			
P-02	13.34	2067.811	5/17/2010	6/16/2010	<0.12	<0.18	<0.10		<0.30	<0.24	<0.19					<0.26	<0.02	<0.01	
P-02	13.11	2068.04	6/2/2011	6/9/2011	<0.12	<0.18	<0.10		<0.30	<0.24	<0.19					<0.26			
P-02	14.28	2066.87	5/21/2012	6/13/2012	<0.12	<0.18	<0.10		<0.30	<0.24	<0.19					<0.26	<0.014	<0.0090	
P-02	18.80	2062.35	11/13/2012	11/26/2012	<0.12	<0.18	<0.10		<0.30	<0.24	<0.19					<0.26	<0.014	<0.0090	
P-02	16.11	2065.04	5/14/2013	6/5/2013	<0.12	<0.18	<0.10		<0.30	<0.24	<0.19					<0.26	<0.014	<0.0090	
P-02	17.02	2064.13	5/14/2014	5/23/2014	<0.5	<0.5	<0.5	<0.5	<0.5	<0.5	<0.5	<0.5	<0.5	<0.5	<1.5	<0.5			<1.5
P-02	16	2066	5/12/2015	5/29/2015	<0.500	<0.500	<0.500	<0.500	<0.500	<0.500	<0.500	<0.500	<0.500	<0.500	<1.50	<0.500			<1.50
P-03	NA	NA	NA	3/8/1993	<13														
P-03	48.40	2091.85	06/17/04	6/30/2004	1.1	<0.56	<0.60	<0.55	<0.44	<0.30	<0.40	<0.35	<0.39	<0.51	<0.47	<0.19			
P-03	41.93	2098.32	06/01/05	6/29/2005	<0.31	<0.35	<0.29	<0.21	<0.45	<0.31	<0.28	<0.30	<0.40	<0.81	<0.27	<0.17			
P-03	41.4	2098.845	05/31/06	6/19/2006	<0.31	<0.35	<0.29	<0.21	<0.45	<0.31	<0.28	<0.30	<0.40	<0.81	<0.27	<0.17			
P-03	43.16	2097.085	5/30/2007	6/11/2007	<0.2	<0.2	<0.2		<0.2	<0.2	<0.2					<0.2			
P-03	44.39	2095.86	5/14/2008	6/4/2008	<1	<1	<1		<1	<1	<1					<1			
P-03	45.86	2094.39	5/7/2009	6/8/2009	<0.40	<0.49	<0.40	<0.26	<0.28	<0.36	<0.38	<0.38	<0.46	<0.47	<0.49	<0.22			

Consolidation Data Summary Table - Groundwater
Beaumont Site 1

	Water Level Data				Volatile Organics														
Sample Location	Depth to Water (feet below ground surface)	Groundwater Elevation (feet above mean sea level)	Elevation Date	Sample Date	2-Hexanone -ug/L	p-Isopropyltoluene -ug/L	Isopropylbenzene -ug/L	Methane -ug/L	Iodomethane (Methyl Iodide) -ug/L	4-Methyl-2-Pentanone -ug/L	Methyl tert-butyl ether (MTBE) -ug/L	Methylene Chloride -ug/L	Naphthalene -ug/L	n-Propylbenzene -ug/L	Styrene -ug/L	Toluene -ug/L	1,1,1,2-Tetrachloroethane -ug/L	1,1,1-Trichloroethane -ug/L	1,1,2-Trichloroethane -ug/L
OW-03	16.56	2124.45	04/21/98	4/28/1998								<0.5						6.5	<0.5
OW-03	13.56	2127.45	10/13/98	10/17/1998								<0.5						5.5	<0.5
OW-03	19.02	2121.99	04/05/99	4/15/1999								<2						2	<0.5
OW-03	23.88	2117.13	10/25/99	10/27/1999								<2						<1	<0.5
OW-03	31.13	2109.88	12/04/00	12/12/2000								<2						2.1	<0.5
OW-03	36.49	2104.52	10/29/01	11/7/2001								<2						1.7	<0.5
OW-03	39.81	2101.20	05/20/02	5/23/2002								<0.5				<1		1.9	<1
OW-03	39.81	2101.20	05/20/02	5/24/2002															
OW-08	49.62	1986.71	07/10/03	7/23/2003	<2.5	<0.17	<0.17			<2.6	<0.28	<1.7	<0.56	<0.24	<0.14	<0.35	<0.45	<0.46	<0.42
OW-08	51.68	1984.65	06/18/04	6/28/2004	<2.5	<0.17	<0.17			<2.6	<0.28	<1.7	<0.56	<0.24	<0.14	<0.35	<0.45	<0.46	<0.42
OW-08	42.52	1993.81	06/01/05	6/29/2005	<1.9	<0.21	<0.24			<2.4	<0.29	<2.6	<0.95	<0.30	<0.29	<0.35	<0.37	<0.32	<0.54
OW-08	45.18	1991.15	05/30/06	6/19/2006	<1.9	<0.21	<0.24			<2.4	<0.29	3.4 BJakq	<0.95	<0.30	<0.29	<0.35	<0.37	<0.32	<0.54
OW-08	45.42	1990.91	5/12/2008	6/5/2008	<5					<5	<1	1.4 BJakq			<1	<1		<1	<1
OW-08	46.11	1990.219	5/14/2010	6/14/2010	<1.2			7.7		<0.95	<0.29	<0.15			<0.22	<0.22		<0.12	<0.31
OW-08	47.64	1988.69	5/21/2012	6/6/2012	<1.2					<0.95	<0.43	<0.15			<0.22	<0.22		<0.12	<0.31
OW-08	51.85	1984.48	5/8/2014	5/23/2014	<2.5	<0.5	<0.5		<0.5	<2.5	<0.5	<2.0	<0.5	<0.5	<0.5	<0.5	<0.5	<0.5	<0.5
P-02	NA	NA	NA	3/4/1993														<3	
P-02	17.06	2064.09	07/10/03	7/23/2003	<2.5	<0.17	<0.17			<2.6	<0.28	<1.7	<0.56	<0.24	<0.14	<0.35	<0.45	<0.46	<0.42
P-02	19.74	2061.41	06/18/04	6/25/2004	<2.5	<0.17	<0.17			<2.6	<0.28	<1.7	<0.56	<0.24	<0.14	<0.35	<0.45	<0.46	<0.42
P-02	13.47	2067.68	06/01/05	6/27/2005	<1.9	<0.21	<0.24			<2.4	<0.29	<2.6	<0.95	<0.30	<0.29	<0.35	<0.37	<0.32	<0.54
P-02	14.52	2066.631	05/30/06	6/8/2006	<1.9	<0.21	<0.24			<2.4	<0.29	<2.6	<0.95	<0.30	<0.29	<0.35	<0.37	<0.32	<0.54
P-02	18.13	2063.021	5/30/2007	6/11/2007	<5					<5	<0.2	<0.5			<0.2	<0.2		<0.2	<0.2
P-02	14.28	2066.87	5/12/2008	6/5/2008	<5					<5	<1	1.3 BJakq			<1	<1		<1	<1
P-02	15.19	2065.96	5/11/2009	6/4/2009	<6.9	<0.26	<0.23			<4.4	<0.30	<2.6	<2.5	<0.79	<0.30	<0.33	<0.35	<0.45	<0.54
P-02	13.34	2067.811	5/17/2010	6/16/2010	<1.2			1.4		<0.95	<0.29	<0.15			<0.22	<0.22		<0.12	<0.31
P-02	13.11	2068.04	6/2/2011	6/9/2011	<1.2					<0.95	<0.43	<0.15			<0.22	<0.22		<0.12	<0.31
P-02	14.28	2066.87	5/21/2012	6/13/2012	<1.2			1.1		<0.95	<0.43	<0.15			<0.22	<0.22		<0.12	<0.31
P-02	18.80	2062.35	11/13/2012	11/26/2012	<1.2			0.37		<0.95	<0.43	<0.15			<0.22	<0.22		<0.12	<0.31
P-02	16.11	2065.04	5/14/2013	6/5/2013	<1.2			1.3		<0.95	<0.43	<0.15			<0.22	<0.22		<0.12	<0.31
P-02	17.02	2064.13	5/14/2014	5/23/2014	<2.5	<0.5	<0.5		<0.5	<2.5	<0.5	<2.0	<0.5	<0.5	<0.5	<0.5	<0.5	<0.5	<0.5
P-02	16	2066	5/12/2015	5/29/2015	<2.50	<0.500	<0.500		<0.500	<2.50	<0.500	<2.00	<0.500	<0.500	<0.500	<0.500	<0.500	<0.500	<0.500
P-03	NA	NA	NA	3/8/1993														<3	
P-03	48.40	2091.85	06/17/04	6/30/2004	<2.5	<0.17	<0.17			<2.6	<0.28	<1.7	<0.56	<0.24	<0.14	<0.35	<0.45	<0.46	<0.42
P-03	41.93	2098.32	06/01/05	6/29/2005	<1.9	<0.21	<0.24			<2.4	<0.29	<2.6	<0.95	<0.30	<0.29	<0.35	<0.37	<0.32	<0.54
P-03	41.4	2098.845	05/31/06	6/19/2006	<1.9	<0.21	<0.24			<2.4	<0.29	3.2 BJakq	<0.95	<0.30	<0.29	<0.35	<0.37	<0.32	<0.54
P-03	43.16	2097.085	5/30/2007	6/11/2007	<5					<5	<0.2	<0.5			<0.2	<0.2		<0.2	<0.2
P-03	44.39	2095.86	5/14/2008	6/4/2008	<5					<5	<1	<1			<1	<1		<1	<1
P-03	45.86	2094.39	5/7/2009	6/8/2009	<6.9	<0.26	<0.23			<4.4	<0.30	<2.6	<2.5	<0.79	<0.30	<0.33	<0.35	<0.45	<0.54

Consolidation Data Summary Table - Groundwater
Beaumont Site 1

	Water Level Data				Volatile Organics														
Sample Location	Depth to Water (feet below ground surface)	Groundwater Elevation (feet above mean sea level)	Elevation Date	Sample Date	1,2,3-Trichlorobenzene -ug/L	1,2,4-Trichlorobenzene -ug/L	Trichloroethene -ug/L	1,2,3-Trichloropropane -ug/L	Trichlorofluoromethane -ug/L	1,1,2-Trichloro-1,2,2-Trifluoroethane -ug/L	1,2,4-Trimethylbenzene -ug/L	1,3,5-Trimethylbenzene -ug/L	1,1,2,2-Tetrachloroethane -ug/L	Tetrachloroethene (PCE) -ug/L	Vinyl Acetate -ug/L	Vinyl Chloride -ug/L	m,p-Xylenes -ug/L	o-Xylene -ug/L
OW-03	16.56	2124.45	04/21/98	4/28/1998			84.9		<0.5				<0.5	<0.5		<0.5		
OW-03	13.56	2127.45	10/13/98	10/17/1998			65.7		<0.5				<0.5	<0.5		<0.5		
OW-03	19.02	2121.99	04/05/99	4/15/1999			38		<2				<0.5	<0.5		<0.5		
OW-03	23.88	2117.13	10/25/99	10/27/1999			23		<2				<0.5	<0.5		<0.5		
OW-03	31.13	2109.88	12/04/00	12/12/2000			40		<1	<2			<0.5	<0.5		<0.5		
OW-03	36.49	2104.52	10/29/01	11/7/2001			50		<1	3			<0.5	<0.5		<0.5		
OW-03	39.81	2101.20	05/20/02	5/23/2002			50				<1			<1		<1		<0.5
OW-03	39.81	2101.20	05/20/02	5/24/2002														
OW-08	49.62	1986.71	07/10/03	7/23/2003	<0.40	<0.28	<0.48	<2.0	<0.27		<0.22	<0.11	<0.19	<0.20	<3.6	<0.35	<0.17	<0.16
OW-08	51.68	1984.65	06/18/04	6/28/2004	<0.40	<0.28	<0.48	<0.81	<0.27	<0.70	<0.22	<0.11	<0.19	<0.20	<3.6	<0.35	<0.17	<0.16
OW-08	42.52	1993.81	06/01/05	6/29/2005	<0.39	<0.35	<0.30	<2.3	<0.36	<0.54	<0.26	<0.19	<0.37	<0.29	<3.2	<0.33	<0.38	<0.21
OW-08	45.18	1991.15	05/30/06	6/19/2006	<0.39	<0.35	<0.30	<2.3	<0.36	<0.54	<0.26	<0.19	<0.37	<0.29	<3.2	<0.33	<0.38	<0.21
OW-08	45.42	1990.91	5/12/2008	6/5/2008			<1						<1	<1		<1	<2	<1
OW-08	46.11	1990.219	5/14/2010	6/14/2010			<0.17	<0.29	<0.16				<0.29	<0.17	<0.48	<0.13	<0.36	<0.41
OW-08	47.64	1988.69	5/21/2012	6/6/2012			<0.25	<0.29	<0.16				<0.29	<0.23	<0.48	<0.13	<0.36	<0.41
OW-08	51.85	1984.48	5/8/2014	5/23/2014	<0.5	<0.5	<0.5	<0.5	<0.5	<0.5	<0.5	<0.5	<0.5	<0.5	<0.5	<0.5	<1.0	<0.5
P-02	NA	NA	NA	3/4/1993			<2							<1				
P-02	17.06	2064.09	07/10/03	7/23/2003	<0.40	<0.28	<0.48	<2.0	<0.27		<0.22	<0.11	<0.19	<0.20	<3.6	<0.35	<0.17	<0.16
P-02	19.74	2061.41	06/18/04	6/25/2004	<0.40	<0.28	<0.48	<0.81	<0.27	<0.70	<0.22	<0.11	<0.19	<0.20	<3.6	<0.35	<0.17	<0.16
P-02	13.47	2067.68	06/01/05	6/27/2005	<0.39	<0.35	<0.30	<2.3	<0.36	<0.54	<0.26	<0.19	<0.37	<0.29	<3.2	<0.33	<0.38	<0.21
P-02	14.52	2066.631	05/30/06	6/8/2006	<0.39	<0.35	<0.30	<2.3	<0.36	<0.54	<0.26	<0.19	<0.37	<0.29	<3.2	<0.33	<0.38	<0.21
P-02	18.13	2063.021	5/30/2007	6/11/2007			<0.2						<0.2	<0.2		<0.2	<0.5	<0.2
P-02	14.28	2066.87	5/12/2008	6/5/2008			<1						<1	<1		<1	<2	<1
P-02	15.19	2065.96	5/11/2009	6/4/2009	<0.31	<0.49	<0.30	<1.3	<0.31	<0.64	<0.24	<0.23	<0.44	<0.51	<7.1	<0.33	<0.45	<0.24
P-02	13.34	2067.811	5/17/2010	6/16/2010			<0.17	<0.29	<0.16				<0.29	<0.17	<0.48	<0.13	<0.36	<0.41
P-02	13.11	2068.04	6/2/2011	6/9/2011			<0.25	<0.29	<0.16				<0.29	<0.23	<0.48	<0.13	<0.36	<0.41
P-02	14.28	2066.87	5/21/2012	6/13/2012			<0.25	<0.29	<0.16				<0.29	<0.23	<0.48	<0.13	<0.36	<0.41
P-02	18.80	2062.35	11/13/2012	11/26/2012			<0.25	<0.29	<0.16				<0.29	<0.23	<0.48	<0.13	<0.36	<0.41
P-02	16.11	2065.04	5/14/2013	6/5/2013			<0.25	<0.29	<0.16				<0.29	<0.23	<0.48	<0.13	<0.36	<0.41
P-02	17.02	2064.13	5/14/2014	5/23/2014	<0.5	<0.5	<0.5	<0.5	<0.5	<0.5	<0.5	<0.5	<0.5	<0.5	<0.5	<0.5	<1.0	<0.5
P-02	16	2066	5/12/2015	5/29/2015	<0.500	<0.500	<0.500	<0.500	<0.500	<0.500	<0.500	<0.500	<0.500	<0.500	<0.500	<0.500	<1.00	<0.500
P-03	NA	NA	NA	3/8/1993			<2							<1				
P-03	48.40	2091.85	06/17/04	6/30/2004	<0.40	<0.28	<0.48	<0.81	<0.27	<0.70	<0.22	<0.11	<0.19	<0.20	<3.6	<0.35	<0.17	<0.16
P-03	41.93	2098.32	06/01/05	6/29/2005	<0.39	<0.35	<0.30	<2.3	<0.36	<0.54	<0.26	<0.19	<0.37	<0.29	<3.2	<0.33	<0.38	<0.21
P-03	41.4	2098.845	05/31/06	6/19/2006	<0.39	<0.35	<0.30	<2.3	<0.36	<0.54	<0.26	<0.19	<0.37	<0.29	<3.2	<0.33	<0.38	<0.21
P-03	43.16	2097.085	5/30/2007	6/11/2007			<0.2						<0.2	<0.2		<0.2	<0.5	<0.2
P-03	44.39	2095.86	5/14/2008	6/4/2008			<1						<1	<1		<1	<2	<1
P-03	45.86	2094.39	5/7/2009	6/8/2009	<0.31	<0.49	<0.30	<1.3	<0.31	<0.64	<0.24	<0.23	<0.44	<0.51	<7.1	<0.33	<0.45	<0.24

Consolidation Data Summary Table - Groundwater
Beaumont Site 1

	Water Level Data				Volatile Organics														
Sample Location	Depth to Water (feet below ground surface)	Groundwater Elevation (feet above mean sea level)	Elevation Date	Sample Date	1,4-Dioxane -ug/L	N-Nitrosodimethylamine -ng/L	Acetone -ug/L	Bromodichloromethane -ug/L	2-Butanone -ug/L	Bromobenzene -ug/L	Bromochloromethane -ug/L	Bromomethane -ug/L	Bromoform -ug/L	n-Butylbenzene -ug/L	sec-Butylbenzene -ug/L	tert-Butylbenzene -ug/L	Benzene -ug/L	Carbon Disulfide -ug/L	Chlorobenzene -ug/L
P-03	47.02	2093.225	5/13/2010	6/14/2010	0.60		<5.0	<0.11	<1.2			<0.48	<0.13				<0.14	<0.36	<0.23
P-03	45.48	2094.77	6/3/2011	6/14/2011	0.14 Jq		<5.0	<0.11	<1.2			<0.48	<0.50				<0.14	0.39 Jq	<0.23
P-03	45.80	2094.45	5/22/2012	6/11/2012	1.5		<5.0	<0.11	<1.2			<0.48	<0.50				<0.14	<0.36	<0.23
P-03	47.20	2093.05	5/14/2013	5/30/2013	2.8 Jc		<5.0	<0.11	<1.2			<0.48	<0.50				<0.14	<0.36	<0.23
P-03	49.57	2090.68	5/9/2014	5/22/2014	2.88		<10	<0.5	<5.0	<0.5	<0.5	<1.5	<2.5	<0.5	<0.5	<0.5	<0.5	<0.5	<0.5
P-03	52	2089	5/12/2015	5/28/2015	4.29		<10.0	<0.500	<5.00	<0.500	<0.500	<1.50	<2.50	<0.500	<0.500	<0.500	<0.500	<0.500	<0.500
P-04	NA	NA	NA	3/8/1993															
P-04	25.67	2086.96	07/10/03	7/23/2003	<1.1		<3.6	<0.33	<1.7	<0.26	<0.37	<0.90	<0.87	<0.34	<0.11	<0.23	<0.29	<0.28	<0.19
P-04	26.41	2086.22	06/18/04	6/28/2004	<1.1		<3.6	<0.33	<1.7	<0.26	<0.37	<0.90	<0.87	<0.34	<0.11	<0.23	<0.29	<0.28	<0.19
P-04	19.47	2093.16	05/31/06	6/8/2006	<0.40		<6.1	<0.27	<4.2	<0.47	<0.68	<2.9	<0.62	<0.29	<0.21	<0.17	<0.26	<1.0	<0.36
P-05	NA	NA	NA	3/23/1993															
P-05	32.06	2127.45	12/04/95	12/15/1995				<2				<2	<1						<2
P-05	58.65	2100.86	05/20/02	5/20/2002	<0.5		<9.5	<0.26	<2.8	<0.15	<0.49	<0.46	<0.23	<0.29	<0.29	<0.25	<0.18	<0.48	<0.16
P-05	65.47	2096.73	06/17/04	7/2/2004	<1.1		<3.6	<0.33	<1.7	<0.26	<0.37	<0.90	<0.87	<0.34	<0.11	<0.23	<0.29	<0.28	<0.19
P-05	34.96	2127.24	06/02/05	7/1/2005	<1.1		<6.1	<0.27	<4.2	<0.47	<0.68	<2.9	<0.62	<0.29	<0.21	<0.17	<0.26	<1.0	<0.36
P-05	46.51	2115.685	05/30/06	6/21/2006	<0.40	<0.48	<6.1	<0.27	<4.2	<0.47	<0.68	<2.9	<0.62	<0.29	<0.21	<0.17	<0.26	<1.0	<0.36
P-05	53.06	2109.135	5/30/2007	6/11/2007	<0.57		<5	<0.2	<5			<0.2	<0.3				<0.2	<0.2	<0.2
P-05	52.51	2109.69	5/13/2008	6/3/2008	<0.56		7.6 Jq	<1	<5			<1	<1				<1	<1	<1
P-05	58.20	2104.00	5/12/2009	6/8/2009	<0.40		<9.1	<0.33	<6.9	<0.33	<0.69	<4.3	<0.55	<0.28	<0.20	<0.28	<0.28	<1.9	<0.22
P-05	59.7	2102.495	5/17/2010	6/16/2010	<0.10		<5.0	<0.11	<1.2			<0.48	<0.13				<0.14	<0.36	<0.23
P-05	47.82	2114.38	6/2/2011	6/15/2011	<0.10		<5.0	<0.11	<1.2			<0.48	<0.50				<0.14	<0.36	<0.23
P-05	55.69	2106.51	5/24/2012	6/7/2012	<0.10		<5.0	<0.11	<1.2			<0.48	<0.50				<0.14	<0.36	<0.23
P-05	60.96	2101.24	5/15/2013	5/31/2013	<0.10		<5.0	<0.11	<1.2			<0.48	<0.50				<0.14	<0.36	<0.23
P-05	65.11	2097.09	5/9/2014	5/15/2014	<0.50		<10	<0.5	<5.0	<0.5	<0.5	<1.5	<2.5	<0.5	<0.5	<0.5	<0.5	<0.5	<0.5
P-06D	32.20	2002.21	5/12/2009	7/16/2009	7.5		<5.0	<0.11	<1.2			<0.48	<0.13				<0.14	<0.36	<0.23
P-06D	38.89	1995.52	11/4/2009	11/24/2009	6.9		<5.0	<0.11	<1.2			<0.48	<0.13				<0.14	<0.36	<0.23
P-06D	28.58	2005.83	3/26/2010	4/1/2010	10		<5.0	<0.11	<1.2			<0.48	<0.13				<0.14	<0.36	<0.23
P-06D	30.37	2004.04	5/17/2010	6/17/2010	8.2		<5.0	<0.11	<1.2			<0.48	<0.13				<0.14	<0.36	<0.23
P-06S	31.45	2002.99	5/12/2009	7/16/2009	1.1		<5.0	<0.11	<1.2			<0.48	<0.13				<0.14	<0.36	<0.23
P-06S	27.80	2006.64	3/26/2010	4/1/2010	0.79		<5.0	<0.11	<1.2			<0.48	<0.13				<0.14	<0.36	<0.23
P-06S	29.47	2004.97	5/17/2010	6/17/2010	1.3		<5.0	<0.11	<1.2			<0.48	<0.13				<0.14	<0.36	<0.23
TW1	NA	NA	NA	11/6/2007	2.7		<5	<0.2	<5			<0.2	<0.3				<0.2	<0.2	<0.2
TW2	NA	NA	NA	11/6/2007	2.2		<5	<0.2	<5			<0.2	<0.3				<0.2	<0.2	<0.2

Consolidation Data Summary Table - Groundwater
Beaumont Site 1

	Water Level Data				Volatile Organics															
Sample Location	Depth to Water (feet below ground surface)	Groundwater Elevation (feet above mean sea level)	Elevation Date	Sample Date	2-Chlorotoluene -ug/L	4-Chlorotoluene -ug/L	Chloroethane -ug/L	2-Chloroethyl Vinyl Ether -ug/L	Chloromethane -ug/L	Carbon Tetrachloride -ug/L	Chloroform -ug/L	Dibromochloromethane -ug/L	1,2-Dibromo-3-Chloropropane -ug/L	Dibromomethane -ug/L	1,1-Dichloroethane -ug/L	1,2-Dichloroethane -ug/L	1,2-Dichlorobenzene -ug/L	1,3-Dichlorobenzene -ug/L	1,4-Dichlorobenzene -ug/L
P-03	47.02	2093.225	5/13/2010	6/14/2010			<0.35		<0.36	<0.15	<0.17	<0.37			0.13 Jq	<0.21	<0.20	<0.15	<0.072
P-03	45.48	2094.77	6/3/2011	6/14/2011			<0.35		<0.36	<0.15	<0.46	<0.37			<0.098	<0.21	<0.20	<0.15	<0.072
P-03	45.80	2094.45	5/22/2012	6/11/2012			<0.35		<0.36	<0.15	<0.46	<0.37			0.19 Jq	<0.21	<0.20	<0.15	<0.072
P-03	47.20	2093.05	5/14/2013	5/30/2013			<0.35		<0.36	<0.15	<0.46	<0.37			0.30 Jq	<0.21	<0.20	<0.15	<0.072
P-03	49.57	2090.68	5/9/2014	5/22/2014	<0.5	<0.5	<1.5	<2.5	<1.5	<0.5	<0.5	<0.5	<2.5	<0.5	<0.5	<0.5	<0.5	<0.5	<0.5
P-03	52	2089	5/12/2015	5/28/2015	<0.500	<0.500	<1.50	<2.50	<1.50	<0.500	<0.500	<0.500	<2.50	<0.500	<0.500	<0.500	<0.500	<0.500	<0.500
P-04	NA	NA	NA	3/8/1993												<1			
P-04	25.67	2086.96	07/10/03	7/23/2003	<0.67	<0.16	<0.46		<0.43	<0.40	<0.45	<0.29	<2.6	<0.46	<0.40	<0.35	<0.29	<0.27	<0.28
P-04	26.41	2086.22	06/18/04	6/28/2004	<0.67	<0.16	<0.46		<0.43	<0.40	<0.45	<0.29	<2.6	<0.46	<0.40	<0.35	<0.29	<0.27	<0.28
P-04	19.47	2093.16	05/31/06	6/8/2006	<0.24	<0.30	<0.52		<1.8	<0.42	<0.22	<0.45	<2.5	<0.42	<0.53	<0.22	<0.24	<0.38	<0.30
P-05	NA	NA	NA	3/23/1993												<1.6			
P-05	32.06	2127.45	12/04/95	12/15/1995			<5		<2	<0.5	<1	<2			<1	<0.5	<1	<2	<3
P-05	58.65	2100.86	05/20/02	5/20/2002	<0.14	<0.22	<0.36		<0.19	<0.25	<0.30	<0.21	<0.59	<0.20	<0.28	<0.38	<0.099	<0.30	<0.12
P-05	65.47	2096.73	06/17/04	7/2/2004	<0.67	<0.16	<0.46		<0.43	<0.40	1.1	<0.29	<2.6	<0.46	1.0	<0.35	<0.29	<0.27	<0.28
P-05	34.96	2127.24	06/02/05	7/1/2005	<0.24	<0.30	<0.52		<1.8	<0.42	<0.22	<0.45	<2.5	<0.42	<0.53	<0.22	<0.24	<0.38	<0.30
P-05	46.51	2115.685	05/30/06	6/21/2006	<0.24	<0.30	<0.52		<1.8	<0.42	<0.22	<0.45	<2.5	<0.42	<0.53	<0.22	<0.24	<0.38	<0.30
P-05	53.06	2109.135	5/30/2007	6/11/2007			<0.2		<0.2	<0.2	<0.2	<0.2			<0.2	<0.2			
P-05	52.51	2109.69	5/13/2008	6/3/2008			<1		<1	<1	<1	<1			<1	<1			
P-05	58.20	2104.00	5/12/2009	6/8/2009	<0.55	<0.21	<1.3		<0.49	<0.43	<0.33	<0.48	<3.1	<0.59	<0.37	<0.31	<0.27	<0.28	<0.21
P-05	59.7	2102.495	5/17/2010	6/16/2010			<0.35		<0.36	<0.15	<0.17	<0.37			<0.098	<0.21	<0.20	<0.15	<0.072
P-05	47.82	2114.38	6/2/2011	6/15/2011			<0.35		<0.36	<0.15	<0.46	<0.37			<0.098	<0.21	<0.20	<0.15	<0.072
P-05	55.69	2106.51	5/24/2012	6/7/2012			<0.35		<0.36	<0.15	<0.46	<0.37			<0.098	<0.21	<0.20	<0.15	<0.072
P-05	60.96	2101.24	5/15/2013	5/31/2013			<0.35		<0.36	<0.15	<0.46	<0.37			<0.098	<0.21	<0.20	<0.15	<0.072
P-05	65.11	2097.09	5/9/2014	5/15/2014	<0.5	<0.5	<1.5	<2.5	<1.5	<0.5	<0.5	<0.5	<2.5	<0.5	<0.5	<0.5	<0.5	<0.5	<0.5
P-06D	32.20	2002.21	5/12/2009	7/16/2009			<0.35		<0.36	<0.15	0.69	<0.37			<0.098 Jq	<0.21	<0.20	<0.15	<0.072
P-06D	38.89	1995.52	11/4/2009	11/24/2009			<0.35		<0.36	<0.15	<0.17	<0.37			0.46 Jq	<0.21	<0.20	<0.15	<0.072
P-06D	28.58	2005.83	3/26/2010	4/1/2010			<0.35		<0.36	<0.15	<0.17	<0.37			0.37 Jq	<0.21	<0.20	<0.15	<0.072
P-06D	30.37	2004.04	5/17/2010	6/17/2010			<0.35		<0.36	<0.15	<0.17	<0.37			0.48 Jq	<0.21	<0.20	<0.15	<0.072
P-06S	31.45	2002.99	5/12/2009	7/16/2009			<0.35		<0.36	<0.15	<0.17	<0.37			<0.098	<0.21	<0.20	<0.15	<0.072
P-06S	27.80	2006.64	3/26/2010	4/1/2010			<0.35		<0.36	<0.15	<0.17	<0.37			<0.098	<0.21	<0.20	<0.15	<0.072
P-06S	29.47	2004.97	5/17/2010	6/17/2010			<0.35		<0.36	<0.15	<0.17	<0.37			<0.098	<0.21	<0.20	<0.15	<0.072
TW1	NA	NA	NA	11/6/2007			<0.2		<0.2	<0.2	<0.2	<0.2			<0.2	<0.2			
TW2	NA	NA	NA	11/6/2007			<0.2		<0.2	<0.2	<0.2	<0.2			<0.2	<0.2			

Consolidation Data Summary Table - Groundwater
Beaumont Site 1

	Water Level Data			Volatile Organics																
Sample Location	Depth to Water (feet below ground surface)	Groundwater Elevation (feet above mean sea level)	Elevation Date	Sample Date	1,1-Dichloroethene -ug/L	cis-1,2-Dichloroethene -ug/L	trans-1,2-Dichloroethene -ug/L	1,1-Dichloropropene -ug/L	cis-1,3-Dichloropropene -ug/L	trans-1,3-Dichloropropene -ug/L	1,2-Dichloropropane -ug/L	1,3-Dichloropropane -ug/L	2,2-Dichloropropane -ug/L	1,2-Dibromoethane -ug/L	Dichlorodifluoromethane -ug/L	Ethylbenzene -ug/L	Ethene -ug/L	Ethane -ug/L	Hexachlorobutadiene -ug/L
P-03	47.02	2093.225	5/13/2010	6/14/2010	0.92	0.18 Jq	<0.10		<0.30	<0.24	<0.19					<0.26	<0.02	0.03 Jq	
P-03	45.48	2094.77	6/3/2011	6/14/2011	<0.12	<0.18	<0.10		<0.30	<0.24	<0.19					<0.26			
P-03	45.80	2094.45	5/22/2012	6/11/2012	1.3	0.35 Jq	<0.10		<0.30	<0.24	<0.19					<0.26			
P-03	47.20	2093.05	5/14/2013	5/30/2013	2.1	0.71	<0.10		<0.30	<0.24	<0.19					<0.26			
P-03	49.57	2090.68	5/9/2014	5/22/2014	3.15	1.22	<0.5	<0.5	<0.5	<0.5	<0.5	<0.5	<0.5	<0.5	<1.5	<0.5			<1.5
P-03	52	2089	5/12/2015	5/28/2015	<0.500	0.780 Jq	<0.500	<0.500	<0.500	<0.500	<0.500	<0.500	<0.500	<0.500	<1.50	<0.500			<1.50
P-04	NA	NA	NA	3/8/1993															
P-04	25.67	2086.96	07/10/03	7/23/2003	<0.32	<0.56	<0.60	<0.55	<0.44	<0.30	<0.40	<0.35	<0.39	<0.51	<0.47	<0.19			
P-04	26.41	2086.22	06/18/04	6/28/2004	<0.32	<0.56	<0.60	<0.55	<0.44	<0.30	<0.40	<0.35	<0.39	<0.51	<0.47	<0.19			
P-04	19.47	2093.16	05/31/06	6/8/2006	<0.31	<0.35	<0.29	<0.21	<0.45	<0.31	<0.28	<0.30	<0.40	<0.81	<0.27	<0.17			
P-05	NA	NA	NA	3/23/1993	<3														
P-05	32.06	2127.45	12/04/95	12/15/1995	<2	<1	<1		<0.5	<0.5	<1				<2				
P-05	58.65	2100.86	05/20/02	5/20/2002	<0.56	<0.30	<0.37	<0.16	<0.19	<0.25	<0.16	<0.30	<0.28	<0.18	<0.28	<0.12			<0.26
P-05	65.47	2096.73	06/17/04	7/2/2004	45	<0.56	<0.60	<0.55	<0.44	<0.30	<0.40	<0.35	<0.39	<0.51	<0.47	<0.19			
P-05	34.96	2127.24	06/02/05	7/1/2005	<0.31	<0.35	<0.29	<0.21	<0.45	<0.31	<0.28	<0.30	<0.40	<0.81	<0.27	<0.17			
P-05	46.51	2115.685	05/30/06	6/21/2006	<0.31	<0.35	<0.29	<0.21	<0.45	<0.31	<0.28	<0.30	<0.40	<0.81	<0.27	<0.17			
P-05	53.06	2109.135	5/30/2007	6/11/2007	<0.2	<0.2	<0.2		<0.2	<0.2	<0.2					<0.2			
P-05	52.51	2109.69	5/13/2008	6/3/2008	<1	<1	<1		<1	<1	<1					<1			
P-05	58.20	2104.00	5/12/2009	6/8/2009	<0.40	<0.49	<0.40	<0.26	<0.28	<0.36	<0.38	<0.38	<0.46	<0.47	<0.49	<0.22			
P-05	59.7	2102.495	5/17/2010	6/16/2010	<0.12	<0.18	<0.10		<0.30	<0.24	<0.19					<0.26	<0.02	<0.01	
P-05	47.82	2114.38	6/2/2011	6/15/2011	<0.12	<0.18	<0.10		<0.30	<0.24	<0.19					<0.26			
P-05	55.69	2106.51	5/24/2012	6/7/2012	<0.12	<0.18	<0.10		<0.30	<0.24	<0.19					<0.26			
P-05	60.96	2101.24	5/15/2013	5/31/2013	<0.12	<0.18	<0.10		<0.30	<0.24	<0.19					<0.26			
P-05	65.11	2097.09	5/9/2014	5/15/2014	<0.5	<0.5	<0.5	<0.5	<0.5	<0.5	<0.5	<0.5	<0.5	<0.5	<1.5	<0.5			<1.5
P-06D	32.20	2002.21	5/12/2009	7/16/2009	3.2	<0.18 Jq	<0.10		<0.30	<0.24	<0.19					<0.26			
P-06D	38.89	1995.52	11/4/2009	11/24/2009	3.8 Bk	0.47 BJkq	<0.10		<0.30	<0.24	<0.19					<0.26			
P-06D	28.58	2005.83	3/26/2010	4/1/2010	2.9	0.44 Jq	<0.10		<0.30	<0.24	<0.19					<0.26			
P-06D	30.37	2004.04	5/17/2010	6/17/2010	3.4	0.44 Jq	<0.10		<0.30	<0.24	<0.19					<0.26	<0.02	<0.01	
P-06S	31.45	2002.99	5/12/2009	7/16/2009	<0.12	<0.18	<0.10		<0.30	<0.24	<0.19					<0.26			
P-06S	27.80	2006.64	3/26/2010	4/1/2010	<0.12	<0.18	<0.10		<0.30	<0.24	<0.19					<0.26			
P-06S	29.47	2004.97	5/17/2010	6/17/2010	<0.12	<0.18	<0.10		<0.30	<0.24	<0.19					<0.26	<0.02	<0.01	
TW1	NA	NA	NA	11/6/2007	<0.2	<0.2	<0.2		<0.2	<0.2	<0.2					<0.2			
TW2	NA	NA	NA	11/6/2007	0.28 Jq	<0.2	<0.2		<0.2	<0.2	<0.2					<0.2			

Consolidation Data Summary Table - Groundwater
Beaumont Site 1

	Water Level Data				Volatile Organics														
Sample Location	Depth to Water (feet below ground surface)	Groundwater Elevation (feet above mean sea level)	Elevation Date	Sample Date	2-Hexanone -ug/L	p-Isopropyltoluene -ug/L	Isopropylbenzene -ug/L	Methane -ug/L	Iodomethane (Methyl Iodide) -ug/L	4-Methyl-2-Pentanone -ug/L	Methyl tert-butyl ether (MTBE) -ug/L	Methylene Chloride -ug/L	Naphthalene -ug/L	n-Propylbenzene -ug/L	Styrene -ug/L	Toluene -ug/L	1,1,1,2-Tetrachloroethane -ug/L	1,1,1-Trichloroethane -ug/L	1,1,2-Trichloroethane -ug/L
P-03	47.02	2093.225	5/13/2010	6/14/2010	<1.2			18		<0.95	<0.29	<0.15			<0.22	<0.22		<0.12	<0.31
P-03	45.48	2094.77	6/3/2011	6/14/2011	<1.2					<0.95	<0.43	<0.15			<0.22	<0.22		<0.12	<0.31
P-03	45.80	2094.45	5/22/2012	6/11/2012	<1.2					<0.95	<0.43	<0.15			<0.22	<0.22		<0.12	<0.31
P-03	47.20	2093.05	5/14/2013	5/30/2013	<1.2					<0.95	<0.43	<0.15			<0.22	<0.22		<0.12	<0.31
P-03	49.57	2090.68	5/9/2014	5/22/2014	<2.5	<0.5	<0.5		<0.5	<2.5	<0.5	<2.0	<0.5	<0.5	<0.5	<0.5	<0.5	<0.5	<0.5
P-03	52	2089	5/12/2015	5/28/2015	<2.50	<0.500	<0.500		<0.500	<2.50	<0.500	<2.00	<0.500	<0.500	<0.500	<0.500	<0.500	<0.500	<0.500
P-04	NA	NA	NA	3/8/1993														<3	
P-04	25.67	2086.96	07/10/03	7/23/2003	<2.5	<0.17	<0.17			<2.6	<0.28	<1.7	<0.56	<0.24	<0.14	<0.35	<0.45	<0.46	<0.42
P-04	26.41	2086.22	06/18/04	6/28/2004	<2.5	<0.17	<0.17			<2.6	<0.28	<1.7	<0.56	<0.24	<0.14	<0.35	<0.45	<0.46	<0.42
P-04	19.47	2093.16	05/31/06	6/8/2006	<1.9	<0.21	<0.24			<2.4	<0.29	<2.6	<0.95	<0.30	<0.29	<0.35	<0.37	<0.32	<0.54
P-05	NA	NA	NA	3/23/1993														<1	
P-05	32.06	2127.45	12/04/95	12/15/1995								<1						<1	<0.5
P-05	58.65	2100.86	05/20/02	5/20/2002		<0.23	<0.19			<0.15	<0.30	3 BJakq	<0.090	<0.28	<0.12	<0.16	<0.27	<0.33	<0.34
P-05	65.47	2096.73	06/17/04	7/2/2004	<2.5	<0.17	<0.17			<2.6	<0.28	<1.7	<0.56	<0.24	<0.14	<0.35	<0.45	1.3	<0.42
P-05	34.96	2127.24	06/02/05	7/1/2005	<1.9	<0.21	<0.24			<2.4	<0.29	<2.6	<0.95	<0.30	<0.29	<0.35	<0.37	<0.32	<0.54
P-05	46.51	2115.685	05/30/06	6/21/2006	<1.9	<0.21	<0.24			<2.4	<0.29	4.8 BJakq	<0.95	<0.30	<0.29	<0.35	<0.37	<0.32	<0.54
P-05	53.06	2109.135	5/30/2007	6/11/2007	<5					<5	<0.2	<0.5			<0.2	<0.2		<0.2	<0.2
P-05	52.51	2109.69	5/13/2008	6/3/2008	<5					<5	<1	<1			<1	<1		<1	<1
P-05	58.20	2104.00	5/12/2009	6/8/2009	<6.9	<0.26	<0.23			<4.4	<0.30	<2.6	<2.5	<0.79	<0.30	<0.33	<0.35	<0.45	<0.54
P-05	59.7	2102.495	5/17/2010	6/16/2010	<1.2			33		<0.95	<0.29	<0.15			<0.22	<0.22		<0.12	<0.31
P-05	47.82	2114.38	6/2/2011	6/15/2011	<1.2					<0.95	<0.43	<0.15			<0.22	<0.22		<0.12	<0.31
P-05	55.69	2106.51	5/24/2012	6/7/2012	<1.2					<0.95	<0.43	<0.15			<0.22	<0.22		<0.12	<0.31
P-05	60.96	2101.24	5/15/2013	5/31/2013	<1.2					<0.95	<0.43	<0.15			<0.22	<0.22		<0.12	<0.31
P-05	65.11	2097.09	5/9/2014	5/15/2014	<2.5	<0.5	<0.5		<0.5	<2.5	<0.5	<2.0	<0.5	<0.5	<0.5	<0.5	<0.5	<0.5	<0.5
P-06D	32.20	2002.21	5/12/2009	7/16/2009	<1.2					<0.95	<0.29	<0.15			<0.22	<0.22		<0.12	<0.31
P-06D	38.89	1995.52	11/4/2009	11/24/2009	<1.2					<0.95	<0.29	<0.15			<0.22	<0.22		<0.12	<0.31
P-06D	28.58	2005.83	3/26/2010	4/1/2010	<1.2					<0.95	<0.29	<0.15			<0.22	<0.22		<0.12	<0.31
P-06D	30.37	2004.04	5/17/2010	6/17/2010	<1.2			0.19 Bk		<0.95	<0.29	<0.15			<0.22	<0.22		<0.12	<0.31
P-06S	31.45	2002.99	5/12/2009	7/16/2009	<1.2					<0.95	<0.29	<0.15			<0.22	<0.22		<0.12	<0.31
P-06S	27.80	2006.64	3/26/2010	4/1/2010	<1.2					<0.95	<0.29	<0.15			<0.22	<0.22		<0.12	<0.31
P-06S	29.47	2004.97	5/17/2010	6/17/2010	<1.2			0.13 Bk		<0.95	<0.29	<0.15			<0.22	<0.22		<0.12	<0.31
TW1	NA	NA	NA	11/6/2007	<5			11		<5	<0.2	<0.5			<0.2	<0.2		<0.2	<0.2
TW2	NA	NA	NA	11/6/2007	<5			220		<5	<0.2	<0.5			<0.2	<0.2		<0.2	<0.2

Consolidation Data Summary Table - Groundwater
Beaumont Site 1

	Water Level Data				Volatile Organics													
Sample Location	Depth to Water (feet below ground surface)	Groundwater Elevation (feet above mean sea level)	Elevation Date	Sample Date	1,2,3-Trichlorobenzene -ug/L	1,2,4-Trichlorobenzene -ug/L	Trichloroethene -ug/L	1,2,3-Trichloropropane -ug/L	Trichlorofluoromethane -ug/L	1,1,2-Trichloro-1,2,2-Trifluoroethane -ug/L	1,2,4-Trimethylbenzene -ug/L	1,3,5-Trimethylbenzene -ug/L	1,1,2,2-Tetrachloroethane -ug/L	Tetrachloroethene (PCE) -ug/L	Vinyl Acetate -ug/L	Vinyl Chloride -ug/L	m,p-Xylenes -ug/L	o-Xylene -ug/L
P-03	47.02	2093.225	5/13/2010	6/14/2010			<0.17	<0.29	<0.16				<0.29	<0.17	<0.48	0.16 Jq	<0.36	<0.41
P-03	45.48	2094.77	6/3/2011	6/14/2011			<0.25	<0.29	<0.16				<0.29	<0.23	<0.48	<0.13	<0.36	<0.41
P-03	45.80	2094.45	5/22/2012	6/11/2012			<0.25	<0.29	<0.16				<0.29	<0.23	<0.48	0.21 Jq	<0.36	<0.41
P-03	47.20	2093.05	5/14/2013	5/30/2013			<0.25	<0.29	<0.16				<0.29	<0.23	<0.48	0.30 Jq	<0.36	<0.41
P-03	49.57	2090.68	5/9/2014	5/22/2014	<0.5	<0.5	<0.5	<0.5	<0.5	<0.5	<0.5	<0.5	<0.5	<0.5	<0.5	0.650 Jq	<1.0	<0.5
P-03	52	2089	5/12/2015	5/28/2015	<0.500	<0.500	<0.500	<0.500	<0.500	<0.500	<0.500	<0.500	<0.500	<0.500	<0.500	<0.500	<1.00	<0.500
P-04	NA	NA	NA	3/8/1993			<2							<1				
P-04	25.67	2086.96	07/10/03	7/23/2003	<0.40	<0.28	<0.48	<2.0	<0.27		<0.22	<0.11	<0.19	<0.20	<3.6	<0.35	<0.17	<0.16
P-04	26.41	2086.22	06/18/04	6/28/2004	<0.40	<0.28	<0.48	<0.81	<0.27	<0.70	<0.22	<0.11	<0.19	<0.20	<3.6	<0.35	<0.17	<0.16
P-04	19.47	2093.16	05/31/06	6/8/2006	<0.39	<0.35	<0.30	<2.3	<0.36	<0.54	<0.26	<0.19	<0.37	<0.29	<3.2	<0.33	<0.38	<0.21
P-05	NA	NA	NA	3/23/1993			<2							<3				
P-05	32.06	2127.45	12/04/95	12/15/1995			<1		<5				<2	<1		<5		
P-05	58.65	2100.86	05/20/02	5/20/2002	<0.30	<0.37	<0.18	<0.46	<0.22		<0.20	<0.15	<0.22	<0.21		<0.44	<0.31	<0.088
P-05	65.47	2096.73	06/17/04	7/2/2004	<0.40	<0.28	55	<0.81	<0.27	<0.70	<0.22	<0.11	<0.19	<0.20	<3.6	<0.35	<0.17	<0.16
P-05	34.96	2127.24	06/02/05	7/1/2005	<0.39	<0.35	<0.30	<2.3	<0.36	<0.54	<0.26	<0.19	<0.37	<0.29	<3.2	<0.33	<0.38	<0.21
P-05	46.51	2115.685	05/30/06	6/21/2006	<0.39	<0.35	<0.30	<2.3	<0.36	<0.54	<0.26	<0.19	<0.37	<0.29	<3.2	<0.33	<0.38	<0.21
P-05	53.06	2109.135	5/30/2007	6/11/2007			<0.2						<0.2	<0.2		<0.2	<0.5	<0.2
P-05	52.51	2109.69	5/13/2008	6/3/2008			<1						<1	<1		<1	<2	<1
P-05	58.20	2104.00	5/12/2009	6/8/2009	<0.31	<0.49	<0.30	<1.3	<0.31	<0.64	<0.24	<0.23	<0.44	<0.51	<7.1	<0.33	<0.45	<0.24
P-05	59.7	2102.495	5/17/2010	6/16/2010			<0.17	<0.29	<0.16				<0.29	<0.17	<0.48	<0.13	<0.36	<0.41
P-05	47.82	2114.38	6/2/2011	6/15/2011			<0.25	<0.29	<0.16				<0.29	<0.23	<0.48	<0.13	<0.36	<0.41
P-05	55.69	2106.51	5/24/2012	6/7/2012			<0.25	<0.29	<0.16				<0.29	<0.23	<0.48	<0.13	<0.36	<0.41
P-05	60.96	2101.24	5/15/2013	5/31/2013			<0.25	<0.29	<0.16				<0.29	<0.23	<0.48	<0.13	<0.36	<0.41
P-05	65.11	2097.09	5/9/2014	5/15/2014	<0.5	<0.5	<0.5	<0.5	<0.5	<0.5	<0.5	<0.5	<0.5	<0.5	<0.5	<0.5	<1.0	<0.5
P-06D	32.20	2002.21	5/12/2009	7/16/2009			2.2		<0.16				<0.29	<0.17	<0.48	<0.13	<0.36	<0.41
P-06D	38.89	1995.52	11/4/2009	11/24/2009			2.4	<0.29	<0.16				<0.29	<0.17	<0.48	<0.13	<0.36	<0.41
P-06D	28.58	2005.83	3/26/2010	4/1/2010			1.9	<0.29	<0.16				<0.29	<0.17	<0.48	<0.13	<0.36	<0.41
P-06D	30.37	2004.04	5/17/2010	6/17/2010			2.5	<0.29	<0.16				<0.29	<0.17	<0.48	<0.13	<0.36	<0.41
P-06S	31.45	2002.99	5/12/2009	7/16/2009			<0.17		<0.16				<0.29	<0.17	<0.48	<0.13	<0.36	<0.41
P-06S	27.80	2006.64	3/26/2010	4/1/2010			<0.17	<0.29	<0.16				<0.29	<0.17	<0.48	<0.13	<0.36	<0.41
P-06S	29.47	2004.97	5/17/2010	6/17/2010			<0.17	<0.29	<0.16				<0.29	<0.17	<0.48	<0.13	<0.36	<0.41
TW1	NA	NA	NA	11/6/2007			<0.2						<0.2	<0.2		<0.2	<0.5	<0.2
TW2	NA	NA	NA	11/6/2007			<0.2						<0.2	<0.2		<0.2	<0.5	<0.2

Consolidation Data Summary Table - Groundwater
Beaumont Site 1

	Water Level Data				Semivolatiles																						
Sample Location	Depth to Water (feet below ground surface)	Groundwater Elevation (feet above mean sea level)	Elevation Date	Sample Date	Acenaphthene -ug/L	Acenaphthylene -ug/L	Aniline -ug/L	Anthracene -ug/L	Azobenzene -ug/L	Butyl benzyl phthalate -ug/L	4-Bromophenyl phenyl ether -ug/L	Benzo(a)anthracene -ug/L	Benzoic acid -ug/L	Benzo(a)pyrene -ug/L	Benzo(b)fluoranthene -ug/L	Benzidine -ug/L	Benzo(g,h,i)perylene -ug/L	Benzo(k)fluoranthene -ug/L	Benzyl alcohol -ug/L	4-Chloro-3-methylphenol -ug/L	bis(2-Chloroethoxy) methane -ug/L	bis(2-Chloroethyl) ether -ug/L	bis(2-Chloroisopropyl) ether -ug/L	Chrysene -ug/L	4-Chloroaniline -ug/L	2-Chlorophenol -ug/L	2-Chloronaphthalene -ug/L	4-Chlorophenyl phenyl ether -ug/L
MW-02	52.95	2117.152	05/31/06	07/03/2006	<1.4	<1.4	<1.2	<1.5	<1.7	<1.0	<1.2	<1.1	<0.43	<0.88	<1.2	<0.62	<0.71	<1.7	<1.0	<1.2	<1.2	<1.0	<1.5	<1.3	<1.3	<1.0	<1.3	<1.2
MW-32	74.93	2101.683	05/31/06	06/29/2006	<1.4	<1.4	<1.2	<1.5	<1.7	<1.0	<1.2	<1.1	<0.43	<0.88	<1.2	<0.62	<0.71	<1.7	<1.0	<1.2	<1.2	<1.0	<1.5	<1.3	<1.3	<1.0	<1.3	<1.2
MW-57B	30.35	2115.844	05/31/06	07/11/2006	<1.4	<1.4	<1.2	<1.5	<1.7	<1.0	<1.2	<1.1	<0.43	<0.88	<1.2	<0.62	<0.71	<1.7	<1.0	<1.2	<1.2	<1.0	<1.5	<1.3	<1.3	<1.0	<1.3	<1.2
MW-57D	30.35	2115.75	05/31/06	07/10/2006	<1.4	<1.4	<1.2	<1.5	<1.7	<1.0	<1.2	<1.1	<0.43	<0.88	<1.2	<0.62	<0.71	<1.7	<1.0	<1.2	<1.2	<1.0	<1.5	<1.3	<1.3	<1.0	<1.3	<1.2
MW-59D	63.45	2117.077	06/01/06	07/12/2006	<1.4	<1.4	<1.2	<1.5	<1.7	<1.0	<1.2	<1.1	<0.43	<0.88	<1.2	<0.62	<0.71	<1.7	<1.0	<1.2	<1.2	<1.0	<1.5	<1.3	<1.3	<1.0	<1.3	<1.2
MW-60A	65.76	2116.834	06/01/06	07/12/2006	<1.4	<1.4	<1.2	<1.5	<1.7	<1.0	<1.2	<1.1	<0.43	<0.88	<1.2	<0.62	<0.71	<1.7	<1.0	<1.2	<1.2	<1.0	<1.5	<1.3	<1.3	<1.0	<1.3	<1.2
MW-60B	63.84	2118.928	06/01/06	06/29/2006	<1.4	<1.4	<1.2	<1.5	<1.7	<1.0	<1.2	<1.1	<0.43	<0.88	<1.2	<0.62	<0.71	<1.7	<1.0	<1.2	<1.2	<1.0	<1.5	<1.3	<1.3	<1.0	<1.3	<1.2
MW-61B	64.51	2122.258	06/01/06	07/13/2006	<1.4	<1.4	<1.2	<1.5	<1.7	<1.0	<1.2	<1.1	<0.43	<0.88	<1.2	<0.62	<0.71	<1.7	<1.0	<1.2	<1.2	<1.0	<1.5	<1.3	<1.3	<1.0	<1.3	<1.2
MW-66	26.78	2103.647	05/30/06	07/10/2006	<1.4	<1.4	<1.2	<1.5	<1.7	<1.0	<1.2	<1.1	<0.43	<0.88	<1.2	<0.62	<0.71	<1.7	<1.0	<1.2	<1.2	<1.0	<1.5	<1.3	<1.3	<1.0	<1.3	<1.2

Consolidation Data Summary Table - Groundwater
Beaumont Site 1

	Water Level Data				Semivolatiles																						
Sample Location	Depth to Water (feet below ground surface)	Groundwater Elevation (feet above mean sea level)	Elevation Date	Sample Date	Dibenz(a,h) anthracene -ug/L	Dibenzofuran -ug/L	3,3'-Dichlorobenzidine -ug/L	1,2-Dichlorobenzene -ug/L	1,3-Dichlorobenzene -ug/L	1,4-Dichlorobenzene -ug/L	2,4-Dichlorophenol -ug/L	Diethyl phthalate -ug/L	7,12-Dimethylbenz[a]anthracene -ug/L	2,4-Dimethylphenol -ug/L	Dimethyl phthalate -ug/L	4,6-Dinitro-2-methylphenol -ug/L	Di-n-butylphthalate -ug/L	Di-n-octylphthalate -ug/L	2,4-Dinitrophenol -ug/L	2,4-Dinitrotoluene -ug/L	2,6-Dinitrotoluene -ug/L	bis(2-Ethylhexyl) phthalate -ug/L	Fluorene -ug/L	Fluoranthene -ug/L	Hexachlorobutadiene -ug/L	Hexachlorocyclopentadiene -ug/L	Hexachlorobenzene -ug/L	Hexachloroethane -ug/L
MW-02	52.95	2117.152	05/31/06	07/03/2006	<0.82	<1.4	<1.3	<1.1	<1.2	<1.1	<1.1	<1.4	<1.0	<1.2	<1.3	<3.4	<1.5	<1.0	<2.6	<1.0	<1.1	<1.0	<1.4	<1.5	<1.2	<0.44	<1.2	<0.98
MW-32	74.93	2101.683	05/31/06	06/29/2006	<0.82	<1.4	<1.3	<1.1	<1.2	<1.1	<1.1	<1.4	<1.0	<1.2	<1.3	<3.4	<1.5	<1.0	<2.6	<1.0	<1.1	<1.0	<1.4	<1.5	<1.2	<0.44	<1.2	<0.98
MW-57B	30.35	2115.844	05/31/06	07/11/2006	<0.82	<1.4	<1.3	<1.1	<1.2	<1.1	<1.1	<1.4	<1.0	<1.2	<1.3	<3.4	<1.5	<1.0	<2.6	<1.0 UJf	<1.1	<1.0	<1.4	<1.5	<1.2	<0.44	<1.2	<0.98
MW-57D	30.35	2115.75	05/31/06	07/10/2006	<0.82	<1.4	<1.3	<1.1	<1.2	<1.1	<1.1	<1.4	<1.0	<1.2	<1.3	<3.4	<1.5	<1.0	<2.6	<1.0	<1.1	<1.0	<1.4	<1.5	<1.2	<0.44	<1.2	<0.98
MW-59D	63.45	2117.077	06/01/06	07/12/2006	<0.82	<1.4	<1.3	<1.1	<1.2	<1.1	<1.1	<1.4	<1.0	<1.2	<1.3	<3.4	<1.5	<1.0	<2.6	<1.0	<1.1	<1.0	<1.4	<1.5	<1.2	<0.44	<1.2	<0.98
MW-60A	65.76	2116.834	06/01/06	07/12/2006	<0.82	<1.4	<1.3	<1.1	<1.2	<1.1	<1.1	<1.4	<1.0	<1.2	<1.3	<3.4	<1.5	<1.0	<2.6	<1.0	<1.1	<1.0	<1.4	<1.5	<1.2	<0.44	<1.2	<0.98
MW-60B	63.84	2118.928	06/01/06	06/29/2006	<0.82	<1.4	<1.3	<1.1	<1.2	<1.1	<1.1	<1.4	<1.0	<1.2	<1.3	<3.4	<1.5	<1.0	<2.6	<1.0	<1.1	<1.0	<1.4	<1.5	<1.2	<0.44	<1.2	<0.98
MW-61B	64.51	2122.258	06/01/06	07/13/2006	<0.82	<1.4	<1.3	<1.1	<1.2	<1.1	<1.1	<1.4	<1.0	<1.2	<1.3	<3.4	<1.5	<1.0	<2.6	<1.0	<1.1	<1.0	<1.4	<1.5	<1.2	<0.44	<1.2	<0.98
MW-66	26.78	2103.647	05/30/06	07/10/2006	<0.82	<1.4	<1.3	<1.1	<1.2	<1.1	<1.1	<1.4	<1.0	<1.2	<1.3	<3.4	<1.5	<1.0	<2.6	<1.0	<1.1	<1.0	<1.4	<1.5	<1.2	<0.44	<1.2	<0.98

Consolidation Data Summary Table - Groundwater
Beaumont Site 1

	Water Level Data			Semivolatiles																							
Sample Location	Depth to Water (feet below ground surface)	Groundwater Elevation (feet above mean sea level)	Elevation Date	Sample Date	Indeno(1,2,3-c,d)pyrene -ug/L	Isophorone -ug/L	2-Methylphenol (o-Cresol) -ug/L	3/4-Methylphenol (m/p-Cresol) -ug/L	1-Methylnaphthalene -ug/L	2-Methylnaphthalene -ug/L	Naphthalene -ug/L	N-Nitrosodimethylamine -ug/L	N-Nitrosodiphenylamine -ug/L	N-Nitrosodi-n-propylamine -ug/L	2-Nitroaniline -ug/L	3-Nitroaniline -ug/L	4-Nitroaniline -ug/L	Nitrobenzene -ug/L	2-Nitrophenol -ug/L	4-Nitrophenol -ug/L	Pentachlorophenol -ug/L	Phenanthrene -ug/L	Phenol -ug/L	Pyrene -ug/L	Pyridine -ug/L	1,2,4-Trichlorobenzene -ug/L	2,4,5-Trichlorophenol -ug/L	2,4,6-Trichlorophenol -ug/L
MW-02	52.95	2117.152	05/31/06	07/03/2006	<0.83	<1.2	<1.1	<1.0	<1.4	<1.2	<1.4	<1.1	<1.4	<1.3	<1.0	<1.2	<2.4	<1.3	<1.2	<0.86	<0.75	<1.5	<1.2	<1.4	<1.4	<1.3	<0.97	<1.2
MW-32	74.93	2101.683	05/31/06	06/29/2006	<0.83	<1.2	<1.1	<1.0	<1.4	<1.2	<1.4	<1.1	<1.4	<1.3	<1.0	<1.2	<2.4	<1.3	<1.2	<0.86	<0.75	<1.5	<1.2	<1.4	<1.4	<1.3	<0.97	<1.2
MW-57B	30.35	2115.844	05/31/06	07/11/2006	<0.83	<1.2	<1.1	<1.0	<1.4	<1.2	<1.4	<1.1	<1.4	<1.3	<1.0	<1.2	<2.4	<1.3	<1.2	<0.86 UJf	<0.75 UJf	<1.5	<1.2	<1.4 UJcf	<1.4	<1.3	<0.97	<1.2
MW-57D	30.35	2115.75	05/31/06	07/10/2006	<0.83	<1.2	<1.1	<1.0	<1.4	<1.2	<1.4	<1.1	<1.4	<1.3	<1.0	<1.2	<2.4	<1.3	<1.2	<0.86	<0.75	<1.5	<1.2	<1.4	<1.4	<1.3	<0.97	<1.2
MW-59D	63.45	2117.077	06/01/06	07/12/2006	<0.83	<1.2	<1.1	<1.0	<1.4	<1.2	<1.4	<1.1	<1.4	<1.3	<1.0	<1.2	<2.4	<1.3	<1.2	<0.86	<0.75	<1.5	<1.2	<1.4	<1.4	<1.3	<0.97	<1.2
MW-60A	65.76	2116.834	06/01/06	07/12/2006	<0.83	<1.2	<1.1	<1.0	<1.4	<1.2	<1.4	<1.1	<1.4	<1.3	<1.0	<1.2	<2.4	<1.3	<1.2	<0.86	<0.75	<1.5	<1.2	<1.4	<1.4	<1.3	<0.97	<1.2
MW-60B	63.84	2118.928	06/01/06	06/29/2006	<0.83	<1.2	<1.1	<1.0	<1.4	<1.2	<1.4	<1.1	<1.4	<1.3	<1.0	<1.2	<2.4	<1.3	<1.2	<0.86	<0.75	<1.5	<1.2	<1.4	<1.4	<1.3	<0.97	<1.2
MW-61B	64.51	2122.258	06/01/06	07/13/2006	<0.83	<1.2	<1.1	<1.0	<1.4	<1.2	<1.4	<1.1	<1.4	<1.3	<1.0	<1.2	<2.4	<1.3	<1.2	<0.86	<0.75	<1.5	<1.2	<1.4	<1.4	<1.3	<0.97	<1.2
MW-66	26.78	2103.647	05/30/06	07/10/2006	<0.83	<1.2	<1.1	<1.0	<1.4	<1.2	<1.4	<1.1	<1.4	<1.3	<1.0	<1.2	<2.4	<1.3	<1.2	<0.86	<0.75	<1.5	<1.2	<1.4	<1.4	<1.3	<0.97	<1.2

Consolidation Data Summary Table - Groundwater
Beaumont Site 1

	Water Level Data				Explosives												
Sample Location	Depth to Water (feet below ground surface)	Groundwater Elevation (feet above mean sea level)	Elevation Date	Sample Date	2-Amino-4,6-dinitrotoluene -ug/L	4-Amino-2,6-dinitrotoluene -ug/L	1,3-Dinitrobenzene -ug/L	2,4-Dinitrotoluene -ug/L	2,6-Dinitrotoluene -ug/L	HMX -ug/L	2/4-Nitrotoluene -ug/L	3-Nitrotoluene -ug/L	Nitrobenzene -ug/L	RDX -ug/L	Tetryl -ug/L	1,3,5-Trinitrobenzene (TNB) -ug/L	2,4,6-Trinitrotoluene (TNT) -ug/L
EW-13	81.81	2100.05	06/17/04	07/19/2004	<0.09	<0.08	<0.19	<0.07	<0.17	<0.20	<0.40	<0.18	<0.22	<0.15	<0.12	<0.11	<0.14
IW-04	42.21	2092.88	06/17/04	06/30/2004	<0.09	<0.08 Rd	<0.19 Rd	<0.07 Rd	<0.17	<0.20 Rd	<0.40	<0.18	<0.22 Rd	<0.15	<0.12	<0.11 Rd	<0.14 Rd
MW-01	79.87	2097.11	06/17/04	07/14/2004	<0.09	<0.08	<0.19	<0.07	<0.17	<0.20	<0.40	<0.18	<0.22	<0.15	<0.12	<0.11	<0.14
MW-02	72.73	2097.37	06/17/04	07/09/2004	<0.09	<0.08	<0.19	<0.07	<0.17	<0.20	<0.40	<0.18	<0.22	<0.15	<0.12	<0.11	<0.14
MW-02	52.95	2117.152	05/31/06	07/03/2006										<1.3			
MW-03	131.41	2037.95	06/17/04	07/15/2004	<0.09	<0.08	<0.19	<0.07	<0.17	<0.20	<0.40	<0.18	<0.22	<0.15	<0.12	<0.11	<0.14
MW-05	26.25	2095.15	06/17/04	07/02/2004	<0.09	<0.08	<0.19 Rd	<0.07	<0.17	<0.20	<0.40	<0.18	<0.22 Rd	<0.15	<0.12	<0.11 Rd	<0.14
MW-06	29.22	2092.54	06/17/04	07/02/2004	<0.09	<0.08	<0.19 Rd	<0.07	<0.17	<0.20	<0.40	<0.18	<0.22 Rd	<0.15	<0.12	<0.11 Rd	<0.14
MW-07	79.27	2097.25	06/17/04	07/15/2004	<0.09	<0.08	<0.19	<0.07	<0.17	<0.20	<0.40	<0.18	<0.22	<0.15	<0.12	<0.11	<0.14
MW-08	17.78	2072.75	06/18/04	06/29/2004	<0.09	<0.08 Rd	<0.19 Rd	<0.07 Rd	<0.17	<0.20 Rd	<0.40	<0.18	<0.22 Rd	<0.15	<0.12	<0.11 Rd	<0.14 Rd
MW-09	6.28	2082.88	06/18/04	06/29/2004	<0.09	<0.08 Rd	<0.19 Rd	<0.07 Rd	<0.17	<0.20 Rd	<0.40	<0.18	<0.22 Rd	<0.15	<0.12	<0.11 Rd	<0.14 Rd
MW-11	45.81	2076.80	06/18/04	06/30/2004	<0.09	<0.08 Rd	<0.19 Rd	<0.07 Rd	<0.17	<0.20 Rd	<0.40	<0.18	<0.22 Rd	<0.15	<0.12	<0.11 Rd	<0.14 Rd
MW-12	22.04	2076.45	06/18/04	06/28/2004	<0.09	<0.08	<0.19	<0.07	<0.17	<0.20	<0.40	<0.18	<0.22	<0.15	<0.12	<0.11	<0.14
MW-13	17.19	2040.70	06/18/04	06/25/2004	<0.09	<0.08	<0.19	<0.07	<0.17	<0.20	<0.40	<0.18	<0.22	<0.15	<0.12	<0.11	<0.14
MW-14	35.88	1993.79	06/18/04	06/29/2004	<0.09	<0.08 Rd	<0.19 Rcd	<0.07 Rd	<0.17	<0.20 Rd	<0.40	<0.18	<0.22 Rd	<0.15	<0.12	<0.11 Rd	<0.14 Rd
MW-15	29.82	1979.94	06/18/04	06/28/2004	<0.09	<0.08	<0.19	<0.07	<0.17	<0.20	<0.40	<0.18	<0.22	<0.15	<0.12	<0.11	<0.14
MW-15	24.01	1985.753	05/30/06	06/06/2006										<1.3			
MW-16	2.62	1809.02	06/18/04	06/24/2004	<0.09	<0.08	<0.19	<0.07	<0.17	<0.20	<0.40	<0.18	<0.22	<0.15	<0.12	<0.11	<0.14
MW-17	44.12	2096.28	06/17/04	07/01/2004	<0.09	<0.08	<0.19 Rd	<0.07	<0.17	<0.20	<0.40	<0.18	<0.22 Rd	<0.15	<0.12	<0.11 Rd	<0.14
MW-18	29.51	1979.18	06/18/04	06/28/2004	<0.09	<0.08	<0.19	<0.07	<0.17	<0.20	<0.40	<0.18	<0.22	<0.15	<0.12	<0.11	<0.14
MW-18	25.03	1983.663	05/30/06	06/06/2006										<1.3			
MW-19	25.31	2093.18	06/17/04	07/01/2004	<0.09	<0.08	<0.19 Rd	<0.07	<0.17	<0.20	<0.40	<0.18	<0.22 Rd	<0.15	<0.12	<0.11 Rd	<0.14
MW-20	64.88	2097.15	06/17/04	07/08/2004	<0.09	<0.08	<0.19	<0.07	<0.17	<0.20	<0.40	<0.18	<0.22	<0.15	<0.12	<0.11	<0.14
MW-22	72.45	2098.28	06/17/04	07/09/2004	<0.09	<0.08	<0.19	<0.07	<0.17	<0.20	<0.40	<0.18	<0.22	<0.15	<0.12	<0.11	<0.14
MW-26	85.05	2098.76	06/17/04	07/19/2004	<0.09	<0.08	<0.19	<0.07	<0.17	<0.20	<0.40	<0.18	<0.22	<0.15	<0.12	<0.11	<0.14
MW-27	83.53	2099.20	06/17/04	07/09/2004	<0.09	<0.08	<0.19	<0.07	<0.17	<0.20	<0.40	<0.18	<0.22	<0.15	<0.12	<0.11	<0.14
MW-28	63.71	2097.13	06/17/04	07/08/2004	<0.09	<0.08	<0.19	<0.07	<0.17	<0.20	<0.40	<0.18	<0.22	<0.15	<0.12	<0.11	<0.14
MW-30	63.47	2098.00	06/17/04	07/09/2004	<0.09	<0.08	<0.19	<0.07	<0.17	<0.20	<0.40	<0.18	<0.22	<0.15	<0.12	<0.11	<0.14
MW-31	99.52	2087.00	06/17/04	07/16/2004	<0.09	<0.08	<0.19	<0.07	<0.17	<0.20	<0.40	<0.18	<0.22	<0.15	<0.12	<0.11	<0.14
MW-32	92.88	2083.73	06/17/04	07/14/2004	<0.09	<0.08	<0.19	<0.07	<0.17	<0.20	<0.40	<0.18	<0.22	<0.15	<0.12	<0.11	<0.14
MW-32	74.93	2101.683	05/31/06	06/29/2006										<1.3			
MW-34	54.71	2099.09	06/17/04	07/02/2004	<0.09	<0.08	<0.19 Rd	<0.07	<0.17	<0.20	<0.40	<0.18	<0.22 Rd	<0.15	<0.12	<0.11 Rd	<0.14
MW-35	73.91	2097.07	06/17/04	07/14/2004	<0.09	<0.08	<0.19	<0.07	<0.17	<0.20	<0.40	<0.18	<0.22	<0.15	<0.12	<0.11	<0.14
MW-36	87.85	2117.33	06/17/04	07/02/2004	<0.09	<0.08	<0.19 Rd	<0.07	<0.17	<0.20	<0.40	<0.18	<0.22 Rd	<0.15	<0.12	<0.11 Rd	<0.14
MW-37	38.08	2002.89	06/18/04	06/29/2004	<0.09	<0.08 Rd	<0.19 Rd	<0.07 Rd	<0.17	<0.20 Rd	<0.40	<0.18	<0.22 Rd	<0.15	<0.12	<0.11 Rd	<0.14 Rd
MW-40	43.82	2082.57	06/18/04	06/30/2004	<0.09	<0.08 Rd	<0.19 Rd	<0.07 Rd	<0.17	<0.20 Rd	<0.40	<0.18	<0.22 Rd	<0.15	<0.12	<0.11 Rd	<0.14 Rd
MW-42	12.20	2080.35	06/17/04	07/01/2004	<0.09	<0.08	<0.19 Rd	<0.07	<0.17	<0.20	<0.40	<0.18	<0.22 Rd	<0.15	<0.12	<0.11 Rd	<0.14
MW-43	7.38	2061.20	06/18/04	06/25/2004	<0.09	<0.08	<0.19	<0.07	<0.17	<0.20	<0.40	<0.18	<0.22	<0.15	<0.12	<0.11	<0.14

Consolidation Data Summary Table - Groundwater
Beaumont Site 1

	Water Level Data				Explosives													
Sample Location	Depth to Water (feet below ground surface)	Groundwater Elevation (feet above mean sea level)	Elevation Date	Sample Date	2-Amino-4,6-dinitrotoluene -ug/L	4-Amino-2,6-dinitrotoluene -ug/L	1,3-Dinitrobenzene -ug/L	2,4-Dinitrotoluene -ug/L	2,6-Dinitrotoluene -ug/L	HMX -ug/L	2/4-Nitrotoluene -ug/L	3-Nitrotoluene -ug/L	Nitrobenzene -ug/L	RDX -ug/L	Tetryl -ug/L	1,3,5-Trinitrobenzene (TNB) -ug/L	2,4,6-Trinitrotoluene (TNT) -ug/L
MW-43	3.68	2064.897	05/31/06	06/06/2006										<1.3			
MW-45	0.00	2071.63	06/18/04	06/25/2004	<0.09	<0.08	<0.19	<0.07	<0.17	<0.20	<0.40	<0.18	<0.22	<0.15	<0.12	<0.11	<0.14
MW-45	0	2071.625	05/31/06	06/06/2006										<1.3			
MW-46	52.79	2019.38	06/18/04	07/15/2004	<0.09	<0.08	<0.19	<0.07	<0.17	<0.20	<0.40	<0.18	<0.22	<0.15	<0.12	<0.11	<0.14
MW-47	0.00	2077.68	06/18/04	06/25/2004	<0.09	<0.08	<0.19	<0.07	<0.17	<0.20	<0.40	<0.18	<0.22	<0.15	<0.12	<0.11	<0.14
MW-48	11.51	2064.99	06/18/04	06/25/2004	<0.09	<0.08	<0.19	<0.07	<0.17	<0.20	<0.40	<0.18	<0.22	<0.15	<0.12	<0.11	<0.14
MW-49	34.83	2096.09	06/17/04	07/01/2004	<0.09	<0.08	<0.19 Rd	<0.07	<0.17	<0.20	<0.40	<0.18	<0.22 Rd	<0.15	<0.12	<0.11 Rd	<0.14
MW-53	56.41	2096.88	06/17/04	07/01/2004	<0.09	<0.08	<0.19 Rd	<0.07	<0.17	<0.20	<0.40	<0.18	<0.22 Rd	<0.15	<0.12	<0.11 Rd	<0.14
MW-54	56.31	2097.13	06/17/04	07/08/2004	<0.09	<0.08	<0.19	<0.07	<0.17	<0.20	<0.40	<0.18	<0.22	<0.15	<0.12	<0.11	<0.14
MW-55	69.32	2097.34	06/17/04	07/09/2004	<0.09	<0.08	<0.19	<0.07	<0.17	<0.20	<0.40	<0.18	<0.22	<0.15	<0.12	<0.11	<0.14
MW-56A	57.85	2085.24	06/17/04	07/06/2004	<0.09	<0.08	<0.19	<0.07	<0.17	<0.20	<0.40	<0.18	<0.22	<0.15	<0.12	<0.11	<0.14
MW-56B	45.78	2096.80	06/17/04	07/07/2004	<0.09	<0.08	<0.19	<0.07	<0.17	<0.20	<0.40	<0.18	<0.22	<0.15	<0.12	<0.11	<0.14
MW-56C	45.95	2096.82	06/17/04	07/08/2004	<0.09	<0.08	<0.19	<0.07	<0.17	<0.20	<0.40	<0.18	<0.22	<0.15	<0.12	<0.11	<0.14
MW-56D	45.72	2096.76	06/17/04	07/08/2004	<0.09	<0.08	<0.19	<0.07	<0.17	<0.20	<0.40	<0.18	<0.22	<0.15	<0.12	<0.11	<0.14
MW-57A	49.08	2096.90	06/17/04	07/07/2004	<0.09	<0.08	<0.19	<0.07	<0.17	<0.20	<0.40	<0.18	<0.22	<0.15	<0.12	<0.11	<0.14
MW-57B	49.22	2096.97	06/17/04	07/07/2004	<0.09	<0.08	<0.19	<0.07	<0.17	<0.20	<0.40	<0.18	<0.22	<0.15	<0.12	<0.11	<0.14
MW-57B	30.35	2115.844	05/31/06	07/11/2006										<1.3			
MW-57C	49.04	2096.98	06/17/04	07/07/2004	<0.09	<0.08	<0.19	<0.07	<0.17	<0.20	<0.40	<0.18	<0.22	<0.15	<0.12	<0.11	<0.14
MW-57D	49.17	2096.93	06/17/04	07/07/2004	<0.09	<0.08	<0.19	<0.07	<0.17	<0.20	<0.40	<0.18	<0.22	<0.15	<0.12	<0.11	<0.14
MW-57D	30.35	2115.75	05/31/06	07/10/2006										<1.3			
MW-58A	44.24	2096.49	06/17/04	07/06/2004	<0.09	<0.08	<0.19	<0.07	<0.17	<0.20	<0.40	<0.18	<0.22	<0.15	<0.12	<0.11	<0.14
MW-58B	44.10	2096.68	06/17/04	07/06/2004	<0.09	<0.08	<0.19	<0.07	<0.17	<0.20	<0.40	<0.18	<0.22	<0.15	<0.12	<0.11	<0.14
MW-58C	44.45	2096.57	06/17/04	07/06/2004	<0.09 UJc	<0.08 UJc	<0.19 UJc	<0.07 UJc	<0.17 UJc	<0.20 UJc	<0.40	<0.18	<0.22 UJc	<0.15 UJc	<0.12	<0.11 UJcf	<0.14 UJc
MW-58D	44.42	2096.52	06/17/04	07/06/2004	<0.09	<0.08	<0.19	<0.07	<0.17	<0.20	<0.40	<0.18	<0.22	<0.15	<0.12	<0.11	<0.14
MW-59C	82.93	2097.00	06/17/04	07/14/2004	<0.09	<0.08	<0.19	<0.07	<0.17	<0.20	<0.40	<0.18	<0.22	<0.15	<0.12	<0.11	<0.14
MW-59D	82.80	2097.73	06/17/04	07/14/2004	<0.09	<0.08	<0.19	<0.07	<0.17	<0.20	<0.40	<0.18	<0.22	<0.15	<0.12	<0.11	<0.14
MW-59D	63.45	2117.077	06/01/06	07/12/2006										<1.3			
MW-60A	85.28	2097.31	06/17/04	07/16/2004	<0.09	<0.08	<0.19	<0.07	<0.17	<0.20	<0.40	<0.18	<0.22	<0.15	<0.12	<0.11	<0.14
MW-60A	65.76	2116.834	06/01/06	07/12/2006										<1.3			
MW-60B	83.75	2099.02	06/17/04	07/16/2004	<0.09	<0.08	<0.19	<0.07	<0.17	<0.20	<0.40	<0.18	<0.22	<0.15	<0.12	<0.11	<0.14
MW-60B	63.84	2118.928	06/01/06	06/29/2006										<1.3			
MW-61B	85.83	2100.94	06/17/04	07/15/2004	<0.09	<0.08	<0.19	<0.07	<0.17	<0.20	<0.40	<0.18	<0.22	<0.15	<0.12	<0.11	<0.14
MW-61B	64.51	2122.258	06/01/06	07/13/2006										<1.3			
MW-61C	90.88	2095.96	06/17/04	07/15/2004	<0.09	<0.08	<0.19	<0.07	<0.17	<0.20	<0.40	<0.18	<0.22	<0.15	<0.12	<0.11	<0.14
MW-62A	34.68	2096.64	06/17/04	07/02/2004	<0.09	<0.08	<0.19 Rd	<0.07	<0.17	<0.20	<0.40	<0.18	<0.22 Rd	<0.15	<0.12	<0.11 Rd	<0.14
MW-66	36.91	2093.52	06/17/04	06/30/2004	<0.09	<0.08 Rd	<0.19 Rd	<0.07 Rd	<0.17	<0.20 Rd	<0.40	<0.18	<0.22 Rd	<0.15	<0.12	<0.11 Rd	<0.14 Rd
MW-66	26.78	2103.647	05/30/06	07/10/2006										<1.3			
MW-67	5.39	1794.15	06/17/04	06/24/2004	<0.09	<0.08	<0.19	<0.07	<0.17	<0.20	<0.40	<0.18	<0.22	<0.15	<0.12	<0.11	<0.14

Consolidation Data Summary Table - Groundwater
Beaumont Site 1

	Water Level Data				Explosives												
Sample Location	Depth to Water (feet below ground surface)	Groundwater Elevation (feet above mean sea level)	Elevation Date	Sample Date	2-Amino-4,6-dinitrotoluene -ug/L	4-Amino-2,6-dinitrotoluene -ug/L	1,3-Dinitrobenzene -ug/L	2,4-Dinitrotoluene -ug/L	2,6-Dinitrotoluene -ug/L	HMX -ug/L	2/4-Nitrotoluene -ug/L	3-Nitrotoluene -ug/L	Nitrobenzene -ug/L	RDX -ug/L	Tetryl -ug/L	1,3,5-Trinitrobenzene (TNB) -ug/L	2,4,6-Trinitrotoluene (TNT) -ug/L
MW-67	5.59	1793.95	05/30/06	06/06/2006										<1.3			
OW-02	4.87	2074.10	06/18/04	06/25/2004	<0.09	<0.08	<0.19	<0.07	<0.17	<0.20	<0.40	<0.18	<0.22	<0.15	<0.12	<0.11	<0.14
OW-08	51.68	1984.65	06/18/04	06/28/2004	<0.09	<0.08	<0.19	<0.07	<0.17	<0.20	<0.40	<0.18	<0.22	<0.15	<0.12	<0.11	<0.14
P-02	19.74	2061.41	06/18/04	06/25/2004	<0.09	<0.08	<0.19	<0.07	<0.17	<0.20	<0.40	<0.18	<0.22	<0.15	<0.12	<0.11	<0.14
P-03	48.40	2091.85	06/17/04	06/30/2004	<0.09	<0.08 Rd	<0.19 Rd	<0.07 Rd	<0.17	<0.20 Rd	<0.40	<0.18	<0.22 Rd	<0.15	<0.12	<0.11 Rd	<0.14 Rd
P-04	26.41	2086.22	06/18/04	06/28/2004	<0.09	<0.08	<0.19	<0.07	<0.17	<0.20	<0.40	<0.18	<0.22	<0.15	<0.12	<0.11	<0.14
P-05	65.47	2096.73	06/17/04	07/02/2004	<0.09	<0.08	<0.19 Rd	<0.07	<0.17	<0.20	<0.40	<0.18	<0.22 Rd	<0.15	<0.12	<0.11 Rd	<0.14
P-05	46.51	2115.685	05/30/06	06/21/2006										<1.3			