







LEGEND:

- | | | | | | |
|---|---------------------------|---|-------------------------------------|---|---|
|  | Remedial Footprint |  | Clean Cover Placement Area |  | Approximate Marine Terminal and Railway |
|  | Removal Area |  | Removal Area, Remove 2' of Material |  | Former Tow Basin Facility |
|  | Clean Gravelly Sand Cover | | | | |

Publish Date: 2021/01/19 8:37 AM | User: mpratschner
 Filepath: K:\Projects\1208-General Dynamics\1208- General Dynamics\Alt 4\1208-RP-010 REMEDIAL PLAN.dwg Fact Sheet



**Fact Sheet
Remedial Plan**

Harbor Island - East Basin Sediment Assessment/Cleanup Site
 Former Tow Basin and Former Marine Terminal and Railway Facilities
 San Diego, California 92101